

ARCHITECTURAL/HISTORIC INVENTORY SURVEY FORM

LF-AS-002-00

1. NO. 107		4. PRESENT LOCAL NAME(S) OR DESIGNATION(S) Grace Methodist Church	
2. COUNTY Lafayette		5. OTHER NAME(S) None	
3. LOCATION of NEGATIVES Show-Me R.P.C.			
6. SPECIFIC LEGAL LOCATION TOWNSHIP 49N RANGE 25W SECTION 6		16. THEMATIC CATEGORY 030	
11 CITY OR TOWN, STREET ADDRESS 16 West 15th Street		17. DATE(S) OR PERIOD 1940 alt 1959	
7. CITY OR TOWN IF RURAL, VICINITY Higginsville, MO		18. STYLE OR DESIGN 73	
8. DESCRIPTION OF LOCATION Block C, Lot 1 Karthanke and Hoeffler Subdivision		19. ARCHITECT OR ENGINEER other 30 65	
		20. CONTRACTOR OR BUILDER PACB AW	
		21. ORIGINAL USE, IF APPARENT Church 06A	
		22. PRESENT USE Church	
		23. OWNERSHIP PUBLIC (X) PRIVATE ()	
		24. OWNER'S NAME AND ADDRESS IF KNOWN Grace Methodist Church Higginsville, MO	
9. COORDINATES UTM LAT 39:00N LONG 93:45W		25. OPEN TO PUBLIC? YES (X) NO ()	
10. SITE () STRUCTURE () BUILDING (X) OBJECT ()		26. LOCAL CONTACT PERSON OR ORGANIZATION Show-Me R.P.C.	
11. ON NATIONAL REGISTER? YES () NO (X)		27. OTHER SURVEYS IN WHICH INCLUDED N/A	
12. IS IT ELIGIBLE? YES () NO (X)		28. NO. OF STORIES 2	
13. PART OF ESTAB. HIST. DISTRICT? YES () NO (X)		29. BASEMENT? YES (X) NO ()	
14. DISTRICT POTENTIAL? YES () NO (X)		30. FOUNDATION MATERIAL Concrete 65	
15. NAME OF ESTABLISHED DISTRICT N/A		31. WALL CONSTRUCTION Brick UD	
		32. ROOF TYPE AND MATERIAL Gable/Asphalt	
		33. NO. OF BAYS FRONT 1 SIDE TW	
		34. WALL TREATMENT Unknown 30	
		35. PLAN SHAPE Irregular	
		36. CHANGES (EXPLAIN IN NO. 42) ADDITION () ALTERED (X) MOVED ()	
		37. CONDITION INTERIOR Good EXTERIOR Good	
		38. PRESERVATION UNDERWAY? YES () NO (X)	
		39. ENDANGERED? BY WHAT? YES () NO (X)	
		40. VISIBLE FROM PUBLIC ROAD? YES (X) NO ()	
		41. DISTANCE FROM AND FRONTAGE ON ROAD 50 ft. 100 ft.	
42. FURTHER DESCRIPTION OF IMPORTANT FEATURES This is a gabled roof brick structure with a battlement type square tower on the southeast corner. The bricks are a combination of flemish and stretcher bond. Between the windows there are areas with mortar lined vertical and horizontal. There are combinations of lug sills and lintels, others have flat arches of various designs. There is a canopy over the main entry supported by iron work. There are concrete & brick water tables around base of structure.		PHOTO MUST See Following Pages BE PROVIDED	
43. HISTORY AND SIGNIFICANCE See additional page.		None	
44. DESCRIPTION OF ENVIRONMENT AND OUTBUILDINGS This church is in the midst of newer residential homes.		49N 25W	
45. SOURCES OF INFORMATION Sanborn Maps - 1886, 1892, 1900, 1909, 1929 Interviews - Secretary of Church References -		46. PREPARED BY V.L. Bielefeldt	
		47. ORGANIZATION Show-Me R.P.C.	
		48. DATE 49. REVISION DATE(S)	

GRACE UNITED
METHODIST CHURCH
IN 1969.



Grace Methodist Church

In 1939 at the General Conference held in Kansas City, the Methodist Episcopal, the Methodist Episcopal South and the Methodist Protestant Churches united to form the Methodist Church. A uniting service was held at Higginsville, Sunday, October 8, 1939. The Methodist Episcopal Church South, with Rev. E. T. Raney as pastor and the Methodist Episcopal Church, with Rev. F. S. Eitelgeorge as pastor united to become Grace United Methodist Church.

In 1954, an educational building was added to the rear of the building at a cost of \$60,000. It was constructed so that an additional floor of classrooms, and an extension of the Sanctuary would be possible at a later date,

In 1967, the property on the Northwest corner of Fifteenth and Walnut was repurchased and is now used for parking and Church School space.

FORM # 107

Page 3
Show-Me RPC



ARCHITECTURAL/HISTORIC INVENTORY SURVEY FORM

LF-AS-002-002

1. NO. 127		4. PRESENT LOCAL NAME(S) OR DESIGNATION(S) A.M. E. Parsonage	
2. COUNTY Lafayette		5. OTHER NAME(S) None	
3. LOCATION OF NEGATIVES Show-Me R.P.C.			
6. SPECIFIC LEGAL LOCATION TOWNSHIP 49N RANGE 25W SECTION 6 IF CITY OR TOWN, STREET ADDRESS 200 W 16th Street A		16. THEMATIC CATEGORY 132	
7. CITY OR TOWN IF RURAL, VICINITY Higginsville, MO		17. DATE(S) OR PERIOD Before 1900	
8. DESCRIPTION OF LOCATION Lot 15, Evangelical Church Addition		18. STYLE OR DESIGN 07	
		19. ARCHITECT OR ENGINEER	
		20. CONTRACTOR OR BUILDER Pch St DB	
		21. ORIGINAL USE, IF APPARENT Residence Old	
		22. PRESENT USE Residence	
9. COORDINATES UTY LAT 39:00N LONG 93:45W		23. OWNERSHIP PUBLIC (X) PRIVATE ()	
		24. OWNER'S NAME AND ADDRESS IF KNOWN A.M.E. Church Higginsville, MO	
10. SITE () STRUCTURE () BUILDING (X) OBJECT ()		25. OPEN TO PUBLIC? YES ()	
11. ON NATIONAL REGISTER? YES () NO (X)		26. LOCAL CONTACT PERSON OR ORGANIZATION Show-Me R.P.C.	
12. IS IT ELIGIBLE? YES (X) NO ()		27. OTHER SURVEYS IN WHICH INCLUDED N/A	
13. PART OF ESTAB. HIST. DISTRICT? YES () NO (X)		28. NO. OF STORIES 2-1	
14. DISTRICT POTENTIAL? YES (X) NO ()		29. BASEMENT? YES () NO (X)	
15. NAME OF ESTABLISHED DISTRICT N/A		30. FOUNDATION MATERIAL Brick 30	
		31. WALL CONSTRUCTION Frame wu	
		32. ROOF TYPE AND MATERIAL Gabled/Asphalt 16	
		33. NO. OF BAYS FRONT --- SIDE 62	
		34. WALL TREATMENT Clapboard Paint	
		35. PLAN SHAPE Square	
		36. CHANGES (EXPLAIN IN NO. 42) ADDITION () ALTERED () MOVED (X)	
		37. CONDITION Interior Door EXTERIOR Poor	
		38. PRESERVATION UNDERWAY? YES () NO (X)	
		39. ENDANGERED? BY WHAT? YES (X) NO () Elements	
		40. VISIBLE FROM PUBLIC ROAD? YES (X) NO ()	
		41. DISTANCE FROM AND FRONTAGE ON ROAD N/A	
42. FURTHER DESCRIPTION OF IMPORTANT FEATURES This is an old (before 1900) house moved to this location at an undiscoverable time. It is a plain (form house) with three flues, 2 over 2 and 1 over 1 sashes. There is a rickety porch supported by square timbers. The original clapboard siding is in need of paint.		PHOTO MUST BE PROVIDED See Following Pages	
43. HISTORY AND SIGNIFICANCE No clue could be gathered as to where the house was moved from. There was however, a tremendous effort to obtain and locate the house at its present location,			
44. DESCRIPTION OF ENVIRONMENT AND OUTBUILDINGS This building is located directly south (rear) of the A.M. E. Church and east of the Douglass School.			
45. SOURCES OF INFORMATION Sanborn Maps - 1886,1892,1900, 1909, 1929 Interviews - Sophia Layne & Roy Stoll References -		46. PREPARED BY V.L. Bielefeldt	
		47. ORGANIZATION Show-Me R.P.C.	
		48. DATE 9-30-82 49. REVISION DATE(S)	

127 Lafayette

SD

A.M.E. Parsonage

None

49N

25W

6

ORM # 127

Page 2
Show-Me RPC



ARCHITECTURAL/HISTORIC INVENTORY SURVEY FORM

LF-AS-002-003

1. NO. 104	4. PRESENT LOCAL NAME(S) OR DESIGNATION(S) St. James African Methodist Church
2. COUNTY Lafayette	5. OTHER NAME(S) None
3. LOCATION OF NEGATIVES Show-Me R.P.C.	


6. SPECIFIC LEGAL LOCATION TOWNSHIP 49N RANGE 25W SECTION 6 IF CITY OR TOWN, STREET ADDRESS 200 West 16th Street B 7. CITY OR TOWN IF RURAL, VICINITY Higginsville, MO	16. THEMATIC CATEGORY 132	28. NO. OF STORIES 1 - 1
8. DESCRIPTION OF LOCATION Lot 16, Evangelical Church Addition	17. DATE(S) OR PERIOD 1886	29. BASEMENT? YES () NO () Unknown
	18. STYLE OR DESIGN 73	30. FOUNDATION MATERIAL Stone 40
	19. ARCHITECT OR ENGINEER	31. WALL CONSTRUCTION Wood UD
	20. CONTRACTOR OR BUILDER	32. ROOF TYPE AND MATERIAL Gabled/Composition 68
	21. ORIGINAL USE, IF APPARENT Church DBA	33. NO. OF BAYS FRONT SIDE 63
	22. PRESENT USE Church	34. WALL TREATMENT Slate Shingles 64
	23. OWNERSHIP PUBLIC (X) PRIVATE ()	35. PLAN SHAPE T-Shape
	24. OWNER'S NAME AND ADDRESS IF KNOWN St. James African Methodist Church, Higginsville, MO	36. CHANGES (EXPLAIN IN NO. 42) ADDITION () ALTERED (X) MOVED ()
9. COORDINATES UTM LAT 39:00N LONG 93:45W	25. OPEN TO PUBLIC? YES (X) NO ()	37. CONDITION INTERIOR Good EXTERIOR Good
10. SITE () STRUCTURE () BUILDING (X) OBJECT ()	26. LOCAL CONTACT PERSON OR ORGANIZATION Show-Me R.P.C.	38. PRESERVATION UNDERWAY? YES () NO (X)
11. ON NATIONAL REGISTER? YES () NO (X)	27. OTHER SURVEYS IN WHICH INCLUDED N/A	39. ENDANGERED? BY WHAT? YES () NO (X)
12. IS IT ELIGIBLE? YES (X) NO ()		40. VISIBLE FROM PUBLIC ROAD? YES (X) NO ()
13. PART OF ESTAB. HIST. DISTRICT? YES () NO (X)		41. DISTANCE FROM AND FRONTAGE ON ROAD 15 ft. 100 ft.
14. DISTRICT POTENTIAL? YES () NO (X)		
15. NAME OF ESTABLISHED DISTRICT N/A		

42. FURTHER DESCRIPTION OF IMPORTANT FEATURES This is a wood frame structure with gabled roof and asphalt shingles. There are slate shingles on the walls. There are one over one lights with stained glass on the lower double hung pane. There is a stained glass window 14 panes in a gothic arch sash. There is a square tower with a flared hip roof. There are transom lights over the entry door.	PHOTO MUST BE PROVIDED See Following Pages
-------------------------------------------------------------------------------------------------------------------------------------------------------------------------------------------------------------------------------------------------------------------------------------------------------------------------------------------------------------------------------------------------------------	-----------------------------------------------

43. HISTORY AND SIGNIFICANCE Founding of the St. James African Methodist Church was on September 28, 1875, by Reverend William Henderson. The church lot was purchased from Mr. & Mrs. J. J. Higgins and Mr. and Mrs. McMeekins in August, 1877. The price was \$25.00 an acre or \$60.00 total. The first church burned in the summer of 1880 and was rebuilt by Reverend H. J. Burton on August 7, 1880.

44. DESCRIPTION OF ENVIRONMENT AND OUTBUILDINGS This building is in an area of older, 1-story, very small houses and adjacent to the third black school, now closed.

45. SOURCES OF INFORMATION Sanborn Maps - 1886, 1892, 1900, 1909, 1929 Interviews - Sophie Haynes References - Historical Highlights of St. James A.M.E. Church	46. PREPARED BY V.L. Bielefeldt
	47. ORGANIZATION Show-Me R.P.C.
	48. DATE 49. REVISION DATE(S)



ST. JAMES AFRICAN METHODIST CHURCH - one of the two Negro churches in Higginsville, is located on West 16th street. This is a picture of the congregation and the church made sometime during the 1940's. (Donor of picture not given)

ORM # 104

Page 3

Show-Me RPC





FORM # 104

Page 4
Show-Me RPCHISTORICAL HIGHLIGHTS OF ST. JAMES
A.M.E. CHURCH

The founding of St. James A.M.E. Church was September 28, 1875. The church was organized by the Rev. William Henderson.

The church lot was purchased from Mr. and Mrs. J.J. Higgins, Mr. and Mrs. McMeekins on August 1877. The purchase price at the rate of \$25.00 an acre cost about \$60.00.

The first church burned in 1880 in the summer and was rebuilt by Rev. H.J. Burton and dedicated August 7, 1880. Cornerstone laying by Rev. W.B. Brooks in 1886.

To the many ministers who have pastored St. James and have gone on to

be great; and shining lights in our church, and to the many members who have and are now carrying on the work of the church, this booklet is dedicated.

REVERENDS

Wm. Henderson *	S.S. Pitcher 1911
John Allen *	Henry Green 1913
Frank Strother *	H.H.M. Callister -14
A.J. Burton *	A.J. SANDERS 1920
J.W. Dorsey *	G.W. Cross 1924
Moses Dickerson *	John Adams 1930
G.W. Guy *	Henry Clayton 1931
Spotwood Rice *	S.S. Frazier 1932
J.W. Stahation *	A.J. Saunders 1935
B.W. Steward *	James Arthur 1937
E.W. Lewis *	W.E. Jordan 1941
J.W. Williamson *	Wm. Jackson 1949
James Hubbard 1896	John R. Robinson -52
John M. Wilkerson *	Ben Baker 1954
G.W. Cross 1898	L. Dilworth 1955
W.B. Brook *	Felix D. Dancy 1956
J.H. Allen 1900	Stanley L. Counts -5
T.L. Watson 6mo. -03	T.D. Miller 1961
J.F. Sage 1903	John L. Shaw 1962
W.B. Brooks 1904	Richard Gray 1963
T.L. Watson 1906	Henry Elliot 1964
C.N. Douglass 1909	Edmond Leigh 1965
	S.H. Lewis 1967-1975

* * * * *

ARCHITECTURAL/HISTORIC INVENTORY SURVEY FORM

LF-AS-002-004

1. NO. 105		4. PRESENT LOCAL NAME(S) OR DESIGNATION(S) Douglas School	
2. COUNTY Lafayette		5. OTHER NAME(S) None	
3. LOCATION OF NEGATIVES Show-Me R.P.C.			
6. SPECIFIC LEGAL LOCATION TOWNSHIP 49N RANGE 25W SECTION 6 IF CITY OR TOWN, STREET ADDRESS Alley between 16th & 17th St.		16. THEMATIC CATEGORY 132 030*	
7. CITY OR TOWN IF RURAL, VICINITY Higginville, MO		17. DATE(S) OR PERIOD 1925	
8. DESCRIPTION OF LOCATION Lot 15 West Side Addition		18. STYLE OR DESIGN 84	
		19. ARCHITECT OR ENGINEER other 20	
		20. CONTRACTOR OR BUILDER	
		21. ORIGINAL USE, IF APPARENT School DEA	
		22. PRESENT USE Storage	
9. COORDINATES UTM LAT 39:00N LONG 93:45W		23. OWNERSHIP PUBLIC () PRIVATE (X)	
10. SITE () STRUCTURE () BUILDING (X) OBJECT ()		24. OWNER'S NAME AND ADDRESS IF KNOWN Hoefer Furniture, Inc. Higginville, MO	
11. ON NATIONAL REGISTER? YES () NO (X)		25. OPEN TO PUBLIC? YES () NO (X)	
12. IS IT ELIGIBLE? YES (X) NO ()		26. LOCAL CONTACT PERSON OR ORGANIZATION Show-Me R.P.C.	
13. PART OF ESTAB. HIST. DISTRICT? YES () NO (X)		27. OTHER SURVEYS IN WHICH INCLUDED N/A	
14. DISTRICT POTENTIAL? YES (X) NO ()			
15. NAME OF ESTABLISHED DISTRICT N/A		28. NO. OF STORIES 2	
		29. BASEMENT? YES () NO () Unknown	
		30. FOUNDATION MATERIAL Unknown	
		31. WALL CONSTRUCTION Brick UD	
		32. ROOF TYPE AND MATERIAL Asphalt	
		33. NO. OF BAYS FRONT 2 SIDE 63	
		34. WALL TREATMENT Unknown 30	
		35. PLAN SHAPE Rectangular	
		36. CHANGES IN ADDITION () NO. 42) ALTERED () None MOVED ()	
		37. CONDITION INTERIOR N/A EXTERIOR N/A	
		38. PRESERVATION UNDERWAY? YES () NO ()	
		39. ENDANGERED? YES (X) NO () BY WHAT? Weather	
		40. VISIBLE FROM PUBLIC ROAD? YES (X) NO ()	
		41. DISTANCE FROM AND FRONTAGE ON ROAD 100 ft. 0 ft.	

42. FURTHER DESCRIPTION OF IMPORTANT FEATURES

This two story brick building has a hip roof of asphalt shingles. The brick work is common bond. There is a large overhang with plain brackets. Double windows have a continuous lintel and sills. There is one gabled dormer over entry door.

PHOTO MUST
See Following Pages
BE
PROVIDED

43. HISTORY AND SIGNIFICANCE

The present Douglas School was built in 1925 as a 1-12 grade black school. In 1950 the number of black high school students dropped and the school reverted to grades 1-8. In 1955 the Higginville school district integrated and Douglas School was closed. This same site served as the original black school built in 1886. Reports show that in 1876 eight black children attended another district. For a period of time, black children attended school in the black African Methodist Episcopal Church. In 1886 a two story frame building was built on the present site. It was razed in 1925 and the present building erected.

44. DESCRIPTION OF ENVIRONMENT AND OUTBUILDINGS

This building is located on an alley to the south of the African Methodist Episcopal Church. There are two other older buildings in the vicinity, the African Church and the parsonage.

45. SOURCES OF INFORMATION

Sanborn Maps - 1886, 1892, 1900, 1909, 1929
Interviews - Mrs. Sophia Haynes
References -

46. PREPARED BY
V.L. Bielefeldt

47. ORGANIZATION
Show-Me R.P.C.

48. DATE 6-22-88 49. REVISION DATE(S)

Lafayette

Douglas School

None

49N

25W

6

ORM # 105

Page 2
Show-Me RPC



1E-AS-002-004

ARCHITECTURAL/HISTORIC INVENTORY SURVEY FORM

LF-AS-002-005

1. NO. 112	4. PRESENT LOCAL NAME(S) OR DESIGNATION(S) Eagle Mill & Elevator Co. <i>not entered</i>
2. COUNTY Lafayette	5. OTHER NAME(S) None
3. LOCATION OF NEGATIVES Show-Me R.P.C.	

6. SPECIFIC LEGAL LOCATION TOWNSHIP 49N RANGE 25W SECTION 6 IF CITY OR TOWN, STREET ADDRESS 105 E. 17th Street	16. THEMATIC CATEGORY 010	28. NO. OF STORIES 1-1
7. CITY OR TOWN IF RURAL, VICINITY Higginsville, MO	17. DATE(S) OR PERIOD 1883	29. BASEMENT? YES () NO (X)
8. DESCRIPTION OF LOCATION Block C Brandevs Subdivision	18. STYLE OR DESIGN 69	30. FOUNDATION MATERIAL Block 65
	19. ARCHITECT OR ENGINEER	31. WALL CONSTRUCTION Block CB
	20. CONTRACTOR OR BUILDER	32. ROOF TYPE AND MATERIAL Flat Asphalt Ft
	21. ORIGINAL USE, IF APPARENT Mill & Elevator 10A 09B	33. NO. OF BAYS FRONT --- SIDE 63
	22. PRESENT USE Mill & Elevator/Retail	34. WALL TREATMENT Block 60
	23. OWNERSHIP PUBLIC () PRIVATE (X)	35. PLAN SHAPE Rectangular
	24. OWNER'S NAME AND ADDRESS IF KNOWN D. A. Meinershagan Higginsville, MO	36. CHANGES (EXPLAIN IN NO. 42) ADDITION () ALTERED (X) MOVED ()
9. COORDINATES UTM LAT 39:00N LONG 93:45W	25. OPEN TO PUBLIC? YES (X) NO ()	37. CONDITION INTERIOR Good EXTERIOR Good
10. SITE () STRUCTURE () BUILDING (X) OBJECT ()	26. LOCAL CONTACT PERSON OR ORGANIZATION Show-Me R P C	38. PRESERVATION UNDERWAY? YES (X) NO ()
11. ON NATIONAL REGISTER? YES () NO (X)	27. OTHER SURVEYS IN WHICH INCLUDED	39. ENDANGERED? BY WHAT? YES () NO (X)
12. IS IT ELIGIBLE? YES () NO (X)		40. VISIBLE FROM PUBLIC ROAD? YES (X) NO ()
13. PART OF ESTAB. HIST. DISTRICT? YES () NO (X)		41. DISTANCE FROM AND FRONTAGE ON ROAD 50 ft. 50 ft.
14. DISTRICT POTENTIAL? YES () NO (X)		
15. NAME OF ESTABLISHED DISTRICT N/A		

42. FURTHER DESCRIPTION OF IMPORTANT FEATURES This mill complex must be entered in this survey as being one of the oldest business's in town. The main (now office & retail) building is all that remains because of two fires. So all that remains are the walls (even the floor has been redone). The spur line railroad still exists but not used.	PHOTO MUST See Following Pages BE PROVIDED
----------------------------------------------------------------------------------------------------------------------------------------------------------------------------------------------------------------------------------------------------------------------------------------------------------------------------------------------------------	--------------------------------------------------

43. HISTORY AND SIGNIFICANCE Mr. Albert Meinershagan (D. A. Meinershagans father) started in the mill as a bookkeeper in 1904 and gained full ownership in 1949 when D. A. Meinershagans son acquired control. There was me more fire which occurred in 1972.

44. DESCRIPTION OF ENVIRONMENT AND OUTBUILDINGS This site is next to the Missouri Pacific Railroad where the first houses were built in the original town.

45. SOURCES OF INFORMATION Sanborn Maps - 1886,1892,1900, 1909, 1929 Interviews - D. A. Meinershagen References -	46. PREPARED BY V.L. Bielefeldt
	47. ORGANIZATION Show-Me R.P.C.
	48. DATE 0 20 02 49. REVISION DATE(S)

Lafayette

Eagle Mill & Elevator Co.

None

49N


25W

6

FORM # 112

PAGE 2

SHOW-ME RPO



LF-AS-002-005




EAGLE MILL & ELEVATOR COMPANY - was established in 1883. Two fires -- one in 1909 and one in 1948 -- destroyed the buildings which were rebuilt each time and the business still exists in 1969. (Glass negative - Marie Rehkop)

The Eagle Mill and Elevator Co. was established in 1883 and at that time had a capacity of 250 barrels per day. At one time there were branch elevators in Mayview, Page City and Aullville. The mill was destroyed by fire in 1909, rebuilt and again destroyed by fire in 1948. This mill made Household and Gilt Edge flour but eventually discontinued the making of flour to specialize in the handling of all kinds of feed and grain as well as building materials, cement, pipe etc.

FORM # 112

Page 3
Show-Me RPC



LF-A5002-05

Eagle Mill and Elevator Co., Higginsville, Mo.

FORM # 112

PAGE 4

SHOW-ME RPC



LF A5002-005

FORM # 112

Page 5
Show-Me RPC




LFA5002-005

ARCHITECTURAL/HISTORIC INVENTORY SURVEY FORM


LF-AS-002-006

1. NO. 122		4. PRESENT LOCAL NAME(S) OR DESIGNATION(S) Emerson School	
2. COUNTY Lafayette		5. OTHER NAME(S) None	
3. LOCATION OF NEGATIVES Show-Me R.P.C.			
5. SPECIFIC LEGAL LOCATION TOWNSHIP 49N RANGE 25W SECTION 6 IF CITY OR TOWN, STREET ADDRESS 116 E. 17th Street		16. THEMATIC CATEGORY 030 100	
7. CITY OR TOWN IF RURAL, VICINITY Higginsville, MO		17. DATE(S) OR PERIOD 1925	
8. DESCRIPTION OF LOCATION Lot 3 East Higginsville Subdivision		18. STYLE OR DESIGN 83	
		19. ARCHITECT OR ENGINEER other 30	
		20. CONTRACTOR OR BUILDER pugh st	
		21. ORIGINAL USE, IF APPARENT School DSA	
		22. PRESENT USE School	
9. COORDINATES UTM LAT 39:00N LONG 93:45W		23. OWNERSHIP PUBLIC (X) PRIVATE ()	
10. SITE () STRUCTURE () BUILDING (X) OBJECT ()		24. OWNER'S NAME AND ADDRESS IF KNOWN Higginsville School District Higginsville, MO	
11. ON NATIONAL REGISTER? YES () NO (X)		25. OPEN TO PUBLIC? YES (X) NO ()	
12. IS IT ELIGIBLE? YES () NO (X)		26. LOCAL CONTACT PERSON OR ORGANIZATION Show-Me R.P.C.	
13. PART OF ESTAB. HIST. DISTRICT? YES () NO (X)		27. OTHER SURVEYS IN WHICH INCLUDED N/A	
14. DISTRICT POTENTIAL? YES () NO (X)		28. NO. OF STORIES 2	
15. NAME OF ESTABLISHED DISTRICT N/A		29. BASEMENT? YES () NO (X)	
		30. FOUNDATION MATERIAL Concrete 45	
		31. WALL CONSTRUCTION Brick 45	
		32. ROOF TYPE AND MATERIAL Hip/Tile HP PR	
		33. NO. OF BAYS FRONT 3 SIDE 1	
		34. WALL TREATMENT Brick 30	
		35. PLAN SHAPE Rectangular	
		36. CHANGES (EXPLAIN IN NO. 42) ADDITION () ALTERED () MOVED ()	
		37. CONDITION INTERIOR Good EXTERIOR Good	
		38. PRESERVATION UNDERWAY? YES () NO (X)	
		39. ENDANGERED? BY WHAT? YES () NO (X)	
		40. VISIBLE FROM PUBLIC ROAD? YES (X) NO ()	
		41. DISTANCE FROM AND FRONTAGE ON ROAD 200 ft. 100 ft.	
42. FURTHER DESCRIPTION OF IMPORTANT FEATURES An ornate building complete with running bond brick construction with 2 semetrical semi-circular arches over two windows. The center second story window is a round arch with keystone. There are boxed cornices with a tiled bracketed awning over the door. The two side windows are triple lights with 4 segmented windows over a semi-circular window in the arch.		PHOTO MUST BE PROVIDED See Following Pages	
43. HISTORY AND SIGNIFICANCE In 1878 a two-story frame building was erected for \$1,200. In 1885 a new two-story brick building was erected which was razed in 1925 and the present brick building erected.			
44. DESCRIPTION OF ENVIRONMENT AND OUTBUILDINGS There are no outbuildings and this building is in a large open lot.			
45. SOURCES OF INFORMATION Sanborn Maps - 1886,1892,1900, 1909, 1929 Interviews - 1st one hundred years, Dornblazer 'past, present & future' References - School History		46. PREPARED BY V.L. Bielefeldt 47. ORGANIZATION Show-Me R.P.C. 48. DATE 03/20/00 49. REVISION DATE(S)	

122 Lafayette Emerson School None 49N 25W 6



*OLD EMERSON SCHOOL -
a 6-room 2-story
brick building erected
in 1885 at cost
of \$10,000. Razed
in 1925 for new unit
now on this site. .*



THE EMERSON ELEMENTARY SCHOOL AND ADMINISTRATIVE OFFICES

LFAS002-006

FORM # 122

Page 3
Show-Me RPC



LF A5002-006

ARCHITECTURAL/HISTORIC INVENTORY SURVEY FORM

1. NO. 98		4. PRESENT LOCAL NAME(S) OR DESIGNATION(S) St. Paul Baptist Church <i>not</i>		LF-AS-002-00	
2. COUNTY Lafayette		5. OTHER NAME(S) <i>entered</i>			
3. LOCATION OF NEGATIVES Show-Me R.P.C.		Second Baptist Church			
6. SPECIFIC LEGAL LOCATION TOWNSHIP 49N RANGE 25W SECTION 6 IF CITY OR TOWN, STREET ADDRESS 108 West 19th Street		16. THEMATIC CATEGORY		28. NO. OF STORIES 1	
7. CITY OR TOWN IF RURAL, VICINITY Higginsville, MO		17. DATE(S) OR PERIOD Modern		29. BASEMENT? YES () Unknown NO ()	
8. DESCRIPTION OF LOCATION Lot 31, Jungs Addition		18. STYLE OR DESIGN -----		30. FOUNDATION MATERIAL Concrete	
		19. ARCHITECT OR ENGINEER -----		31. WALL CONSTRUCTION Brick	
		20. CONTRACTOR OR BUILDER -----		32. ROOF TYPE AND MATERIAL Composition	
		21. ORIGINAL USE, IF APPARENT Church		33. NO. OF BAYS FRONT 2 SIDE	
		22. PRESENT USE Church		34. WALL TREATMENT Brick	
		23. OWNERSHIP PUBLIC (X) PRIVATE ()		35. PLAN SHAPE Rectangular	
		24. OWNER'S NAME AND ADDRESS IF IN— St. Paul Baptist Church Higginsville, MO		36. CHANGES ADDITION () (EXPLAIN IN ALTERED () NO. 42) MOVED ()	
9. COORDINATES UTM LAT 39:00N 93:45W		25. OPEN TO PUBLIC? YES (X) NO ()		37. CONDITION INTERIOR Good EXTERIOR Good	
10. SITE () STRUCTURE () BUILDING (X) OBJECT ()		26. LOCAL CONTACT PERSON OR ORGANIZATION Show-Me R P C		38. PRESERVATION UNDERWAY? YES () NO (X)	
11. ON NATIONAL REGISTER? YES () NO (X)		27. OTHER SURVEYS IN WHICH INCLUDED		39. ENDANGERED? YES () BY WHAT? NO (X)	
12. IS IT ELIGIBLE? YES () NO (X)				40. VISIBLE FROM PUBLIC ROAD? YES (X) NO ()	
13. PART OF ESTAB. HIST. DISTRICT? YES () NO (X)				41. DISTANCE FROM AND FRONTAGE ON ROAD 20 ft. 50 ft.	
14. DISTRICT POTENTIAL? YES () NO (X)					
15. NAME OF ESTABLISHED DISTRICT N/A		N/A			
42. FURTHER DESCRIPTION OF IMPORTANT FEATURES St. Pauls was rebuilt as a modern block structure.				PHOTO MUST See Following Pages BE PROVIDED	
43. HISTORY AND SIGNIFICANCE See attached, page 2.					
44. DESCRIPTION OF ENVIRONMENT AND OUTBUILDINGS There are no out buildings, or other significant buildings near by.					
45. SOURCES OF INFORMATION Sanborn Maps - 1886, 1892, 1900, 1909, 1929 Interviews - Sophie Haynes, Joyce Haynes References -				46. PREPARED BY V.L. Bielefeldt	
				47. ORGANIZATION Show-Me R.P.C.	
48. DATE 0-20-02		49. REVISION DATE(S)			

Lafayette

St. Paul Baptist Church

Second Baptist Church 49N

42W

h

St. Paul's Pastors

Reverend Jesse Harris	1880-1885
Reverend J. H. Jennings.....	1885-1890
Reverend H. J. Burton*	
Reverend F. F. Ward*	
Reverend A. B. Geiger*	
Reverend W. M. Jones	1900-1905
Reverend J. H. Jennings.....	1906-1909
Reverend J. L. Woodson	1909-1910
Reverend W. H. Davis.....	1911-1912
Reverend G. W. Watts.....	1913-1923
Reverend W. L. Lillard	1923-1924
Reverend William Jackson	1924-1930
Reverend Jessie Washington	1931-1933
Reverend William Jackson	1934-1936
Reverend A. J. Johnson	1936-1937
Reverend R. S. Harris.....	1937-1940
Reverend B. King	1940-1946
Reverend E. J. King	1940-1946
Reverend W. M. Montgomery	1948-1952
Reverend E. J. Thompson	1953-1961
Reverend H. Y. Salisbury.....	6 months, 1962
Reverend Phillip Ashley	1962-1966
Reverend C. R. Scott	1966-1979
Reverend Robert R. Jones	1980

*No Dates

The late Reverend C. O. Brown and Melvin Johnson — Associate Pastors

Historical Highlights of Saint Paul Baptist Church

In 1880 a few faithful souls led by Sister Amanda Anthony Johnson met and organized the Second Baptist Church. A building was erected on West 19th Street (then called Baptist Row). Rev. Jesse Harris, the first Pastor was called.

1900 — The church was remodeled and a basement was added.

1911 — The church name was changed from Second Missionary Baptist to St. Paul Missionary Baptist Church under the Pastorate of the late Rev. W. M. James.

1969 — In early Spring the old building was raised and the site was cleared for a new Edifice. Sunday, December 21; The Dedicatory Service was held.

October 1970 — The Masonic Brothers of Lexington, Mo. placed the corner stone.

Through the years the Church continued to grow several dedicated Ministers as Pastors.


1880-1980 — St. Paul has had 26 Pastors and 40 Deacons.

Sister Mayme Graham Brasken (in her 90's) is the oldest member of St. Paul now living in Kansas City, Mo.

Sister Livingston Johnson, age 87 (now incapacitated) is the oldest Deacon's wife of St. Paul.

1 FA5002-007

Saint Paul Today



Saint Paul Today (The dream given to Deacon George Earl Lee)

LFAS002-007

Last Services in the "Old" Building



LFAS00 2-007



ST. PAUL BAPTIST CHURCH BUILDING - razed in 1969 to clear the site for a new church to be completed in 1969. The church is at 108 West 19th, serving one of the two Negro congregations in Higginsville (Picture - George Lee)

1EACM3-117

ORM # 98

Page 6
Show-Me RPC



LFAS002-007

ARCHITECTURAL/HISTORIC INVENTORY SURVEY FORM

LF AS-002-008

1. NO. 109		4. PRESENT LOCAL NAME(S) OR DESIGNATION(S) Higginsville Lumber Co.	
2. COUNTY Lafayette		5. OTHER NAME(S) Schaeppenharst Lumber	
3. LOCATION OF NEGATIVES Show-Me R.P.C.			
6. SPECIFIC LEGAL LOCATION TOWNSHIP 49N RANGE 25W SECTION 6 IF CITY OR TOWN, STREET ADDRESS 15 E 20th Street		16. THEMATIC CATEGORY -----	
7. CITY OR TOWN IF RURAL, VICINITY Higginsville, MO		17. DATE(S) OR PERIOD 1900 at 1951	
8. DESCRIPTION OF LOCATION Lot 7 & 8, Block L Original Town		18. STYLE OR DESIGN 69	
		19. ARCHITECT OR ENGINEER -----	
		20. CONTRACTOR OR BUILDER -----	
		21. ORIGINAL USE, IF APPARENT Lumber storage & vending	
		22. PRESENT USE Lumber Storage	
9. COORDINATES UTM LAT 39:00N 93:45W		23. OWNERSHIP PUBLIC (X) PRIVATE ()	
10. SITE () STRUCTURE () BUILDING (X) OBJECT ()		24. OWNER'S NAME AND ADDRESS IF KNOWN Al Brown Shawnee Mission, Kansas	
11. ON NATIONAL REGISTER? YES () NO (X)		25. OPEN TO PUBLIC? YES () NO (X)	
12. IS IT ELIGIBLE? YES () NO (X)		26. LOCAL CONTACT PERSON OR ORGANIZATION Show-Me R.P.C.	
13. PART OF ESTAB. HIST. DISTRICT? YES () NO (X)		27. OTHER SURVEYS IN WHICH INCLUDED N/A	
14. DISTRICT POTENTIAL? YES () NO (X)			
15. NAME OF ESTABLISHED DISTRICT N/A			
42. FURTHER DESCRIPTION OF IMPORTANT FEATURES The two old original buildings consist of long shed roofed lumber storage that used to contain an office.		<div style="border: 1px solid black; padding: 10px; text-align: center;"> <p>PHOTO MUST See Following Pages BE PROVIDED</p> </div>	
43. HISTORY AND SIGNIFICANCE The modified office (new bldg. 1951) is now the center of business. This yard used to be 1/2 block to the west at the post office site. The original 2 buildings were moved from that location. The original shapes and decorated metal was re-installed as it was originally. The present site consisted of a big eraded ditch according to hearsay.			
44. DESCRIPTION OF ENVIRONMENT AND OUTBUILDINGS This building is in an area of industry and light mechanical work.			
45. SOURCES OF INFORMATION Sanborn Maps - 1886, 1892, 1900, 1909, 1929 Interviews - Darold Niemyer References -		46. PREPARED BY V.L. Bielefeldt 47. ORGANIZATION Show-Me R.P.C. 48. DATE 49. REVISION DATE(S)	

109

Lafayette

Higginsville Lumber Co.

Schaeppenharst Lumber

49N

25W

6

FORM # 109

Page 2
Show-Me RPC



LFA5002006

ARCHITECTURAL/HISTORIC INVENTORY SURVEY FORM

LF-AS-002-009

1. NO. 92		4. PRESENT LOCAL NAME(S) OR DESIGNATION(S) Central Christian Church		92 Lafayette Central Christian Church
2. COUNTY Lafayette		5. OTHER NAME(S) None		
3. LOCATION OF NEGATIVES Show-Me R.P.C.				
6. SPECIFIC LEGAL LOCATION TOWNSHIP 49N RANGE 25W SECTION 6 IF CITY OR TOWN, STREET ADDRESS 16 West 20th Street		16. THEMATIC CATEGORY -- 030		28. NO. OF STORIES 1
7. CITY OR TOWN IF RURAL, VICINITY Higginsville, MO		17. DATE(S) OR PERIOD 1904		29. BASEMENT? YES (X) NO ()
8. DESCRIPTION OF LOCATION Lots 5 and 6, Block I, Original Town		18. STYLE OR DESIGN Victorian Gothic 41 79		30. FOUNDATION MATERIAL 30 Brick/Concrete 65
		19. ARCHITECT OR ENGINEER ----- 20 90 75		31. WALL CONSTRUCTION Brick 60
		20. CONTRACTOR OR BUILDER ----- +		32. ROOF TYPE AND MATERIAL Slate Shingles 68
		21. ORIGINAL USE, IF APPARENT Church 06A		33. NO. OF BAYS FRONT --- SIDE --- DR
		22. PRESENT USE Church		34. WALL TREATMENT Paint & Plaster 30
		23. OWNERSHIP PUBLIC () PRIVATE (X)		35. PLAN SHAPE Irregular
		24. OWNER'S NAME AND ADDRESS IF KNOWN Central Christian Church Higginsville, MO		36. CHANGES (EXPLAIN IN NO. 42) ADDITION () ALTERED (X) MOVED ()
9. COORDINATES UTM LAT 39:00N 93:45W		25. OPEN TO PUBLIC? YES (X) NO ()		37. CONDITION INTERIOR Excellent EXTERIOR Excellent
10. SITE () BUILDING (X) STRUCTURE () OBJECT ()		26. LOCAL CONTACT PERSON OR ORGANIZATION Show-Me R.P.C.		38. PRESERVATION UNDERWAY? () NO (X)
11. ON NATIONAL REGISTER? YES () NO (X)		27. OTHER SURVEYS IN WHICH INCLUDED		39. ENDANGERED? BY WHAT? YES () NO (X)
12. IS IT ELIGIBLE? YES (X) NO ()				40. VISIBLE FROM PUBLIC ROAD? YES (X) NO ()
13. PART OF ESTAB. HIST. DISTRICT? YES () NO (X)		14. DISTRICT POTENTIAL? YES () NO (X)		41. DISTANCE FROM AND FRONTAGE ON ROAD 20 ft. 150 ft/
15. NAME OF ESTABLISHED DISTRICT N/A		N/A		
42. FURTHER DESCRIPTION OF IMPORTANT FEATURES The basement was added in the 1950's and there is now concrete foundation footings instead of the original stone footings. The present structure is of victorian gothic styling with various modifications, having buttressed brick walls laid in stretcher or running bond pattern. There is a large gable or central pavillion with a painted arch surrounding a stained glass window of ornate intricate design.				None PHOTO MUST See Following Pages BE PROVIDED
43. HISTORY AND SIGNIFICANCE This original church is listed on the first Sanborn map as a wood structure with 14 foot eaves, but by 1900 it had been modified to have heat and lights. The church (present) of 1904 is listed to have had a 40 foot tower in the 1909 Sanborn map. The original church was built on this site in 1880 and the present structure was built in 1904.				
44. DESCRIPTION OF ENVIRONMENT AND OUTBUILDINGS There are no outbuildings. This building is centered in a 100 by 150 foot area with a newer library across the street.				49N 25W
45. SOURCES OF INFORMATION Sanborn Maps - 1886, 1892, 1900, 1909, 1929 Interviews - Ruby Walker References -				46. PREPARED BY V.L. Bielefeldt 47. ORGANIZATION Show-Me R.P.C. 48. DATE 9-30-82 49. REVISION DATE(S)

42. This central window has two side windows of stained glass followed on each side by gablets ~~over the two entry~~ doors. There is stone ~~lentil over each of four~~ windows ~~facing~~ the front with plain slip-stone sill. The two entries have wide stairs, the west with ten steps and the east with eight.

LF A-002-009

FORM # 92

Page 3
Show-Me RPC



CENTRAL CHRISTIAN CHURCH IN 1969



16 West 20th Street
Higginsville, Missouri

LFAS002-009

FURM # 92

Page 4
Show-Me RPC



LFAS00209

ARCHITECTURAL/HISTORIC INVENTORY SURVEY FORM

LF-AS-002-010

1. NO. 116		4. PRESENT LOCAL NAME(S) OR DESIGNATION(S) Unknown Residence		1 6 Lafayette Unknown Residence Sunday School Building
2. COUNTY Lafayette		5. OTHER NAME(S) Sunday School Building		
3. LOCATION OF NEGATIVES Show-Me R.P.C.				
6. SPECIFIC LEGAL LOCATION TOWNSHIP 49N RANGE 25W SECTION 6 IF CITY OR TOWN, STREET ADDRESS 15 E. 22nd Street		16. THEMATIC CATEGORY -----		28. NO. OF STORIES 2
7. CITY OR TOWN IF RURAL, VICINITY Higginsville, MO		17. DATE(S) OR PERIOD 1915		29. BASEMENT? YES (X) NO ()
8. DESCRIPTION OF LOCATION Lot 5, Block 1.7 Asburys Addition		18. STYLE OR DESIGN ----- 01		30. FOUNDATION MATERIAL Unknown 040
		19. ARCHITECT OR ENGINEER ----- 20		31. W A U CONSTRUCTION Wood wu
		20. CONTRACTOR OR BUILDER ----- porch FW		32. ROOF TYPE AND MATERIAL Hip/Asphalt HP
		21. ORIGINAL USE, IF APPARENT Dwelling 01A		33. NO. OF BAYS FRONT --- SIDE --- DR
		22. PRESENT USE Dwelling		34. WALL TREATMENT Clapboard 01
		23. OWNERSHIP PUBLIC () PRIVATE (X)		35. PLAN SHAPE Rectangular
		24. OWNER'S NAME AND ADDRESS IF KNOWN Unknown - Formerly The Baptist Church		36. CHANGES (EXPLAIN IN NO. 42) None ADDITION () ALTERED () MOVED ()
9. COORDINATES UTM LAT 39:00N LONG 93:45W		25. OPEN TO PUBLIC? YES () NO (X)		37. CONDITION INTERIOR EXTERIOR Fair
10. SITE () STRUCTURE () BUILDING (X) OBJECT ()		26. LOCAL CONTACT PERSON OR ORGANIZATION Show-Me R P C		38. PRESERVATION UNDERWAY? YES () NO (X)
11. ON NATIONAL REGISTER 3 YES () NO (X)		27. OTHER SURVEYS IN WHICH INCLUDED N/A		39. ENDANGERED? BY WHAT? YES (X) NO () Weather
12. IS IT ELIGIBLE? YES (X) NO ()				40. VISIBLE FROM PUBLIC ROAD YES (X) NO ()
13. PART OF ESTAB. HIST. DISTRICT? YES () NO (X)				41. DISTANCE FROM AND FRONTAGE ON ROAD 20 ft. 50 ft.
14. DISTRICT POTENTIAL? YES (X) NO ()				
15. NAME OF ESTABLISHED DISTRICT N/A				
42. FURTHER DESCRIPTION OF IMPORTANT FEATURES It has a Warrensburg sandstone rock faced foundation. It has a hip roof with a hip 3 window dormer. All lights are 1 over 1. The porch has 3 plain round columns and a plain clapboard siding.				PHOTO MUST See Following Pages BE PROVIDED
43. HISTORY AND SIGNIFICANCE The interview with new owner was not fruitful as he thought this program was a waste of money. His wife was very cordial-reiterated that the house had been used by the Baptist church (now demolished) to the west as classrooms for their church school programs. This building first appears on the 1929 Sanborn map, but sources indicate a 1915 building date.				
44. DESCRIPTION OF ENVIRONMENT AND OUTBUILDINGS This building is on the west edge of an area of older homes with the Higgins home holding the spotlight.				
45. SOURCES OF INFORMATION Sanborn Maps - 1886, 1892, 1900, 1909, 1929 Interviews - Unknown Owner References -				46. PREPARED BY V.L. Bielefeldt
				47. ORGANIZATION Show-Me R.P.C.
				48. DATE 9-30-82
				49. REVISION DATE(S)

FORM # 116

Page 2
Show-Me RPC



LFA5002-90

ARCHITECTURAL/HISTORIC INVENTORY SURVEY FORM

LF-AS-002-011

1. NO. 115	4. PRESENT LOCAL NAME(S) OR DESIGNATION(S) Empty House
2. COUNTY Lafayette	5. OTHER NAME(S) None
3. LOCATION OF NEGATIVES Show-Me R.P.C.	

6. SPECIFIC LEGAL LOCATION TOWNSHIP 49N RANGE 25W SECTION 6 IF CITY OR TOWN, STREET ADDRESS 16 E. 22nd Street	16. THEMATIC CATEGORY -----	28. NO. OF STORIES 2
7. CITY OR TOWN IF RURAL, VICINITY Higginsville, MO	17. DATE(S) OR PERIOD -----	29. BASEMENT? YES () NO (X)
1. DESCRIPTION OF LOCATION Lot 12, Block N McMeekins Addition	18. STYLE OR DESIGN 49	30. FOUNDATION MATERIAL Unknown 01
	19. ARCHITECT OR ENGINEER other 00 20	31. WALL CONSTRUCTION Wood WW
	20. CONTRACTOR OR BUILDER Porch 0B	32. ROOF TYPE AND MATERIAL Hip/Asphalt 02
	21. ORIGINAL USE, IF APPARENT Dwelling 01A	33. NO. OF BAYS FRONT ---- SIDE ----
	22. PRESENT USE Dwelling	34. WALL TREATMENT Clapboard
	23. OWNERSHIP PUBLIC () PRIVATE (X)	35. PLAN SHAPE Square
	24. OWNER'S NAME AND ADDRESS IF KNOWN None	36. CHANGES (EXPLAIN IN NO. 42) None ALTERED () MOVED ()
9. COORDINATES UTM LAT 39:00N LONG 93:45W	25. OPEN TO PUBLIC? YES () NO (X)	37. CONDITION INTERIOR EXTERIOR Poor
10. SITE () BUILDING (X) STRUCTURE () OBJECT (X)	26. LOCAL CONTACT PERSON OR ORGANIZATION Show-Me R.P.C.	38. PRESERVATION UNDERWAY? YES () NO (X)
11. ON NATIONAL REGISTER? YES () NO (X)	27. OTHER SURVEYS IN WHICH INCLUDED N/A	39. ENDANGERED? BY WHAT? YES (X) NO () Weather
12. IS IT ELIGIBLE? YES (X) NO ()		40. VISIBLE FROM PUBLIC ROAD? YES (X) NO ()
13. PART OF ESTAB. HIST. DISTRICT? YES () NO (X)		41. DISTANCE FROM AND FRONTAGE ON ROAD 50 ft. 100 ft.
14. DISTRICT POTENTIAL? YES (X) NO ()		
15. NAME OF ESTABLISHED DISTRICT N/A		

42. FURTHER DESCRIPTION OF IMPORTANT FEATURES This is a truncated hip roof with a hip western addition. The south and east side has a gable dormer with fish scale siding. It is a clapboard siding with 1 over 1 lights. There are two transom lights over the entry doors. There is a porch on the east side with spooled work and turned wood posts. A porch on the south side has been removed.	PHOTO MUST See Following Pages BE PROVIDED
--------------------------------------------------------------------------------------------------------------------------------------------------------------------------------------------------------------------------------------------------------------------------------------------------------------------------------------------------------------------------------------------------------	--------------------------------------------------

43. HISTORY AND SIGNIFICANCE The house is vacant and many efforts have been made to contact anyone with no availability. This house has maintained the same shape since 1900 Sanborn map with exception to the south porch removal.

44. DESCRIPTION OF ENVIRONMENT AND OUTBUILDINGS There are four significant buildings on this corner to include Mr. Higgins original home.

45. SOURCES OF INFORMATION Sanborn Maps - 1886, 1892, 1900, 1909, 1929 Interviews - None References -	46. PREPARED BY V.L. Bielefeldt
	47. ORGANIZATION Show-Me R.P.C.
	48. DATE 0 30 02
	49. REVISION DATE(S)

115

Lafayette

Empty House

None

49N

25W

6

RM # 115

Page 2
Show-Me RPC



LF-AS-002-011


ARCHITECTURAL/HISTORIC INVENTORY SURVEY FORM

LF-AS-002-01


1. NO. 119		4. PRESENT LOCAL NAME(S) OR DESIGNATION(S) City of Higginsville/Utility		119 Lafayette City of Higginsville/Utility Same
2. COUNTY Lafayette		5. OTHER NAME(S)		
3. LOCATION OF NEGATIVES Show-Me R.P.C.		Same		
6. SPECIFIC LEGAL LOCATION TOWNSHIP 49N RANGE 25W SECTION 6 IF CITY OR TOWN, STREET ADDRESS 108 E. 22nd Street		16. THEMATIC CATEGORY 11a 030		28. NO. OF STORIES 2
7. CITY OR TOWN IF RURAL, VICINITY Higginsville, MO		17. DATE(S) OR PERIOD 1893 1904 1925		29. BASEMENT? YES () NO (XX)
8. DESCRIPTION OF LOCATION Block E Hoeffers Addition		18. STYLE OR DESIGN 99		30. FOUNDATION MATERIAL Brick/Concrete
		19. ARCHITECT OR ENGINEER Fairbanks Morse		31. WALL CONSTRUCTION Brick
		20. CONTRACTOR OR BUILDER		32. ROOF TYPE AND MATERIAL Asphalt HP GB
		21. ORIGINAL USE, IF APPARENT Utility plant - steam		33. NO. OF BAYS FRONT --- SIDE ---
		22. PRESENT USE Utility plant/Deisel		34. WALL TREATMENT Brick 30
		23. OWNERSHIP PUBLIC (X) PRIVATE ()		35. PLAN SHAPE Rectangular
		24. OWNER'S NAME AND ADDRESS IF KNOWN City of Higginsville Higginsville, MO		36. CHANGES (EXPLAIN IN NO. 42) ADDITION () ALTERED (X) MOVED ()
9. COORDINATES LAT 39:00N LONG 93:45W		25. OPEN TO PUBLIC? YES (X) NO ()		37. CONDITION INTERIOR Good EXTERIOR Good
10. SITE () BUILDING (X) STRUCTURE () OBJECT ()		26. LOCAL CONTACT PERSON OR ORGANIZATION Show-Me R.P.C.		38. PRESERVATION UNDERWAY? YES (X) NO ()
11. ON NATIONAL REGISTER? YES () NO (X)		27. OTHER SURVEYS IN WHICH INCLUDED N/A		39. ENDANGERED? BY WHAT? YES () NO (X)
12. IS IT ELIGIBLE? YES (X) NO ()				40. VISIBLE FROM PUBLIC ROAD? YES (X) NO ()
13. PART OF ESTAB. HIST. DISTRICT? YES () NO (X)				41. DISTANCE FROM AND FRONTAGE ON ROAD 300 ft. ---
14. DISTRICT POTENTIAL? YES (X) NO ()				
15. NAME OF ESTABLISHED DISTRICT N/A				
42. FURTHER DESCRIPTION OF IMPORTANT FEATURES This brick structure was first constructed in 1893 for steam plant. It was first modified in 1904 and later again modified in 1925. This site now also houses a water plant.				<div style="border: 1px solid black; padding: 10px; text-align: center;"> <p>PHOTO MUST See Following Pages BE PROVIDED</p> </div>
43. HISTORY AND SIGNIFICANCE The significance of this site is that very few cities had electricity as early as Higginsville and even fewer have retained the capacity to generate electric ty to this date. It took alot of doing in 1904 and 1925 to obtain these goals. The plant is important now in reducing the peaks of purchased power and to reduce the over all cost.				
44. DESCRIPTION OF ENVIRONMENT AND OUTBUILDINGS There is one newer attached metal building as well as other structures serving the city.				
45. SOURCES OF INFORMATION Sanborn Maps - 1886,1892,1900, 1909, 1929 Interviews - Russell Lee References -				46. PREPARED BY V.L. Bielefeldt
				47. ORGANIZATION Show-Me R.P.C.
				48. DATE 9-30-82
				49. REVISION DATE(S)

In 1883 a movement was started to pave the downtown streets but it was not until 1916 that the residential part of Main Street was paved and from 1924 to 1928 the other leading streets were paved.

For sixty-four years Higginsville maintained a power plant and generated its own electricity until in 1958 it began purchasing power from the Kansas City Power and Light Company.



THE ORIGINAL ELECTRIC PLANT - was steam powered, using locally mined coal for fuel, and furnished service from darkness to day, light and street lights except on moonlight nights. Water service was first offered about 1893 and power a few years later. The power plant land was donated by the father of Jos. W. and Wm. Layne. (Picture from Roy Stoll)



THE UTILITY PLANT IN 1969 - There were profitless years for the utility department in the early 1900's, but a switch to diesel power in 1925 turned the tide. The City earned money and reduced customer power rates 20%. Power is now purchased under a contract with Kansas City Power & Light Co. The water plant capacity is 1-million gallons daily. (Higginsville Advance)

LF-AS-002-012

FORM # 119

Page 3
Show-Me RPC



LF AS002-012

ARCHITECTURAL/HISTORIC INVENTORY SURVEY FORM

LF-AS-002-013

1. NO. 89		4. PRESENT LOCAL NAME(S) OR DESIGNATION(S) MFA Elevator		89
2. COUNTY Lafayette		5. OTHER NAME(S)		
3. LOCATION OF NEGATIVES Show-Me R.P. C.		City Mill		
6. SPECIFIC LEGAL LOCATION TOWNSHIP 49N RANGE 25W SECTION 6 IF CITY OR TOWN, STREET ADDRESS 105 W 22nd street		16. THEMATIC CATEGORY D10 O30		Lafayette
		17. DATE(S) OR PERIOD 1906		
7. CITY OR TOWN IF RURAL, VICINITY Higginsville, MO		18. STYLE OR DESIGN 69		MFA Elevator
		19. ARCHITECT OR ENGINEER Othm 30 65		
8. DESCRIPTION OF LOCATION Block C Walkers Addition.		20. CONTRACTOR OR BUILDER		City Mill
		21. ORIGINAL USE, IF APPARENT Mill 10A 09B		
9. COORDINATES UTM LAT 39:00N LONG 93:45W		22. PRESENT USE Mill - Elevator		5
		23. OWNERSHIP PUBLIC (X) PRIVATE ()		
10. SITE () STRUCTURE () BUILDING (X) OBJECT ()		24. OWNER'S NAME AND ADDRESS IF KNOWN Missouri Farmers Ass. Higginsville, MO		25W
		25. OPEN TO PUBLIC? YES () NO (X)		
11. ON NATIONAL REGISTER? YES () NO (X) 12. IS IT ELIGIBLE? YES () NO (X)		26. LOCAL CONTACT PERSON OR ORGANIZATION Show-Me R.P.C.		25W
		27. OTHER SURVEYS IN WHICH INCLUDED N/A		
13. PART OF ESTAB. YES () NO (X) 14. DISTRICT POTENTIAL? YES () NO (X)		28. NO. OF STORIES 5-2		25W
		29. BASEMENT? YES () NO ()		
15. NAME OF ESTABLISHED DISTRICT N/A		30. FOUNDATION MATERIAL Concrete 65		25W
		31. WALL CONSTRUCTION Brick UD		
42. FURTHER DESCRIPTION OF IMPORTANT FEATURES The original structure burned in 1906 and the present building erected. The brick is of common bond with 3 row header bond segmented arches. There are some sills and lintels of concrete and some of brick. There are 8 fixed lights in most windows. There are spandrels between some windows, and Quoins on the corners with dentils on a brick freize.		32. ROOF TYPE AND MATERIAL Flat Asphalt Ft		25W
		33. NO. OF BAYS FRONT SIDE 63		
43. HISTORY AND SIGNIFICANCE See page 4.		34. WALL TREATMENT Brick 30		25W
		35. PLAN SHAPE Rectangular		
44. DESCRIPTION OF ENVIRONMENT AND OUTBUILDINGS The closest other older classic buildings are in the downtown area, about 2 blocks away.		36. CHANGES (EXPLAIN IN NO. 42) ADDITION () ALTERED (X) MOVED ()		25W
		37. CONDITION INTERIOR Good EXTERIOR Good		
45. SOURCES OF INFORMATION Sanborn Maps - 1886, 1892, 1900, 1909, 1929 Interviews - Workers at mill. References -		38. PRESERVATION UNDERWAY? YES () NO (X)		25W
		39. ENDANGERED? BY WHAT? YES () NO (X)		
46. PREPARED BY V.L. Bielefeldt		40. VISIBLE FROM PUBLIC ROAD? YES (X) NO ()		25W
		41. DISTANCE FROM AND FRONTAGE ON ROAD 200 ft. 400 ft.		
47. ORGANIZATION Show-Me R.P.C.		48. DATE 9-30-82		25W
		49. REVISION DATE(S)		

PHOTO
MUST
See Following Pages
BE
PROVIDED

RM # 89

Page 2
Show-Me RPC




LF-AS-002-013

FURM # 89

Page 3
Show-Me RPC



LF-A5-002-013



THE CITY MILL - built after a 1906 fire destroyed the original mill. Bought by Dixie Portland Flour Mills in the late 1920's, it was famous for "Peacock" and "Pride of the Kitchen" flour. Hilling ended in the 1940's. (Glass negative - Marie Rehkop)

The Higginsville Milling Co. had its beginning in 1878 when A. E. Asbury and G. L. Chamblin started a grist mill on the site where the Junior-H. S. now stands. In 1881 the company was incorporated with a capital of \$30,000 and erected a mill where the present mill stands. It was destroyed by fire in 1906 and the company increased its capital to \$100,000 and erected the present building. Through the years warehouses and storage bins have been added. It was long famous for its Peacock and Pride of the Kitchen Flour. In the late '20s the mill was bought by the Dixie Portland Flour Mills. Until the early '40s an extensive milling business was carried on. Later the facilities were used entirely for storage and in 1966 it was purchased by the Missouri Farmers Association.

LF-AS-002-013

ARCHITECTURAL/HISTORIC INVENTORY SURVEY FORM

LF-AS-002-014

1. NO. 128		4. PRESENT LOCAL NAME(S) OR DESIGNATION(S) Mueller Machine Shop	
2. COUNTY Lafayette		5. OTHER NAME(S) None	
3. LOCATION OF NEGATIVES Show-Me R.P.C.			
6. SPECIFIC LEGAL LOCATION TOWNSHIP 49N RANGE 25W SECTION 6 IF CITY OR TOWN, STREET ADDRESS 304 W. 22nd Street		16. THEMATIC CATEGORY 1895	
7. CITY OR TOWN IF RURAL, VICINITY Higginsville, MO		17. DATE(S) OR PERIOD 1895	
8. DESCRIPTION OF LOCATION Lots 14 to 16 Wagners Addition		18. STYLE OR DESIGN 69	
		19. ARCHITECT OR ENGINEER -----	
		20. CONTRACTOR OR BUILDER -----	
		21. ORIGINAL USE, IF APPARENT Machine Shop/Wood Shop	
		22. PRESENT USE Machine Shop	
		23. OWNERSHIP PUBLIC () PRIVATE (X)	
		24. OWNER'S NAME AND ADDRESS IF KNOWN Warner Mueller Higginsville, MO	
9. COORDINATES LAT 39:00N LONG 93:45W		25. OPEN TO PUBLIC? YES (X) NO ()	
10. SITE () BUILDING (X)		26. LOCAL CONTACT PERSON OR ORGANIZATION Show-Me R.P.C.	
11. ON NATIONAL REGISTER? YES () NO (X)		27. OTHER SURVEYS IN WHICH INCLUDED N/A	
12. IS IT ELIGIBLE? YES (X) NO ()		28. NO. OF STORIES 1	
13. NAME OF ESTABLISHED DISTRICT N/A		29. BASEMENT? YES () NO (X)	
		30. FOUNDATION MATERIAL Stone 40	
		31. WALL CONSTRUCTION Frame 60	
		32. ROOF TYPE AND MATERIAL Shed 50	
		33. NO. OF BAYS FRONT --- SIDE ---	
		34. WALL TREATMENT Metal 50	
		35. PLAN SHAPE Square	
		36. CHANGES (EXPLAIN IN NO. 42) ALTERED () MOVED ()	
		37. CONDITION INTERIOR EXTERIOR Good	
		38. PRESERVATION UNDERWAY? YES (X) NO ()	
		39. ENDANGERED? YES () BY WHAT? NO (X)	
		40. VISIBLE FROM PUBLIC ROAD? YES (X) NO ()	
		41. DISTANCE FROM AND FRONTAGE ON ROAD 200 ft. 200 ft.	
42. FURTHER DESCRIPTION OF IMPORTANT FEATURES This site is merely a corrugated metal structure of modest dimensions. It has a cupola running the full length of the building used both for light and ventilation. Sliding utility doors allow entry of large equipment.		PHOTO MUST See Following Pages BE PROVIDED	
43. HISTORY AND SIGNIFICANCE The location is well known in the Higginsville area as a machine works. Everyone remembers it as the Mueller Machine Works, although it is listed on the 1900 Sanborn & Perris as the G.A. Raasch Machine & Wood Works. The site also possessed a notable well and windmill, which many people obtained their water from this location.			
44. DESCRIPTION OF ENVIRONMENT AND OUTBUILDINGS This site is directly east, adjacent to the Leahy Manufacturing Co.			
45. SOURCES OF INFORMATION Sanborn Maps - 1886, 1892, 1900, 1909, 1929 Interviews - Mary Hadaller References -		46. PREPARED BY V.L. Bielefeldt 47. ORGANIZATION Show-Me R.P.C. 48. DATE 49. REVISION DATE(S)	

128

Lafayette

Mueller Machine Shop

None

49N

25W

6

FORM # 128

Page 2
Show-Me RPC



LF-AS-002-014

ARCHITECTURAL/HISTORIC INVENTORY SURVEY FORM

LF-AS-002-015

1. NO. 126		4. PRESENT LOCAL NAME(S) OR DESIGNATION(S) Leahy Manufacturing Co.		1. NO. 126 Lafayette Leahy Manufacturing Co.
2. COUNTY Lafayette		5. OTHER NAME(S) None		
3. LOCATION OF NEGATIVES Show-Me R.P.C.				
6. SPECIFIC LEGAL LOCATION TOWNSHIP 49N RANGE 25W SECTION 6 IF CITY OR TOWN, STREET ADDRESS 406 West 22nd		16. THEMATIC CATEGORY 160 D30		28. NO. OF STORIES 2
7. CITY OR TOWN IF RURAL, VICINITY Higginsville, MO		17. DATE(S) OR PERIOD 1884		29. BASEMENT? YES () NO (X)
8. DESCRIPTION OF LOCATION 3.08 acres of the Southeast quarter of Section 1		18. STYLE OR DESIGN -----		30. FOUNDATION MATERIAL 42 Sandstone, Concrete 65
		19. ARCHITECT OR ENGINEER -----		31. WALL CONSTRUCTION Brick UD
		20. CONTRACTOR OR BUILDER In-house		32. ROOF TYPE AND MATERIAL Flat Asphalt FT PE
		21. ORIGINAL USE, IF APPARENT Manufacturing 10A		33. NO. OF BAYS FRONT --- SIDE --- 63
		22. PRESENT USE Manufacturing		34. WALL TREATMENT Brick 30
		23. OWNERSHIP PUBLIC (X) PRIVATE ()		35. PLAN SHAPE Rectangular
		24. OWNER'S NAME AND ADDRESS IF KNOWN Jim Subject Higginsville, MO		36. CHANGES ADDITION () (EXPLAIN IN NO. 42) ALTERED (X) MOVED ()
9. COORDINATES UTM LAT 39:00N LONG 93:45W		25. OPEN TO PUBLIC? YES () NO (X)		37. CONDITION INTERIOR Good EXTERIOR Good
10. SITE () BUILDING (X) STRUCTURE () OBJECT (X)		26. LOCAL CONTACT PERSON OR ORGANIZATION Show-Me R P C		38. PRESERVATION UNDERWAY? YES (X) NO ()
11. ON NATIONAL REGISTER? YES () NO (X)		27. OTHER SURVEYS IN WHICH INCLUDED N/A		39. ENDANGERED? BY WHAT? YES (X) NO () Elements
12. IS IT ELIGIBLE? YES (XX) NO ()				40. VISIBLE FROM PUBLIC ROAD? YES (X) NO ()
13. PART OF ESTAB. HIST. DISTRICT? YES () NO (X)				41. DISTANCE FROM AND FRONTAGE ON ROAD 16 ft.
14. DISTRICT POTENTIAL? YES () NO (X)				
15. NAME OF ESTABLISHED DISTRICT N/A				
42. FURTHER DESCRIPTION OF IMPORTANT FEATURES The original tract was 1.5 acres and later added to until a total of 3.08 acres are presently owned. The interior is made of inclines rather than level floors. Much of the older framework is mortise and tenon beams which have not been replaced. The original 10 H.P. engine supplied power to the plant as well as electricity to the town of Higginsville. There are several brick additions to the				PHOTO MUST See Following Pages BE PROVIDED
43. HISTORY AND SIGNIFICANCE The original center brick buildings was constructed in 1884 by Mr. Leahy and in 1890 was incorporated into the Leahy Manufacturing Co. Also at about 1890 Leahy became ineffective as manager operator and Mr. E. B. Gladish became owner operator. Jim Adreano, Kathleen Chamblin were also very influential in the later business operations. Most of the original mills, trolleys, elevators are still intact and in use today. From 1978 to the present, Mr. Jim Subject has operated the business. In the past the largest production had been the incubator business which has given way to large permanent walk-in incubations. The apiary production				
44. DESCRIPTION OF ENVIRONMENT AND OUTBUILDINGS There were many out buildings which were eventually replaced and these are currently being replaced. The grounds still currently contains many machines no longer used and most are being preserved.				
45. SOURCES OF INFORMATION Sanborn Maps - 1886, 1892, 1900, 1909, 1929 Interviews - Jim Subject References -				46. PREPARED BY V.L. Bielefeldt
				47. ORGANIZATION Show-Me R.P.C.
				48. DATE 0 30 02
				49. REVISION DATE(S)

42. original building which is totally intact, and many outbuildings as well as a pond have been replaced by a steel building.
43. has remained stable and incubators now made for smaller private use. They still make a kerosine powered incubator.

LF-AS-002-015

FORM # 126

Page 4
Show-Me RPC



LFAS002-015


FORM # 126

Page 3
Show-Me RPC

✦
Covers
One and
One-Half
Acres
Ground
✦

✦
Established
1884
Incorporated
1890
✦

LFA5002015



LEAHY MANUFACTURING COMPANY,
HIGGINSVILLE, LAFAYETTE COUNTY, MISSOURI.

Those interested in

BEEES AND HONEY.

will do well to send for our catalogue of improved Bee Hives and other implements now used in that industry. Just think thousands of dollars worth of honey goes to waste annually for want of an effort to save it.

The Bee Keeping Industry is new and the field is yet comparatively speaking, unoccupied, and affords to those out of employment an avenue to business and success, while farmers, fruit growers poultry fanciers, and others can make it remunerative as a side issue.

Remember, the best bee hives are "not patented." We have kept bees for more than ten years, and have made a success of the business, have often obtained as high as 200 pounds of honey per colony, and have never used a patent bee hive. Beware of patent right fakirs as they sell you nothing but wind and leave you in a muddle to work your way out, and send for 50 page illustrated catalogue and price list, sent free for your name on a postal card.

All correspondence pertaining to our line of business answered upon receipt of a 2-cent stamp to pay postage.

Our business has grown to such proportions, that we use an immense amount of stationery and catalogues each year. To supply these we have our own

JOB PRINTING DEPARTMENT.

in which we have associated with us a first class printer who thoroughly understands the art, and fitted up a first class office with new presses, modern type and improved other material. Under his supervision we are continually turning out work, which, for taste, and excellence of workmanship is unexcelled and our prices range with the lowest.

Our catalogues and prices of job printing and samples of work mailed free on application.

This book was printed on our presses.

Respectfully

R. B. LEAHY & CO.,

HIGGINSVILLE, MO.

LFA5002015

ARCHITECTURAL/HISTORIC INVENTORY SURVEY FORM

LF-AS-002-014

1. NO. <u>100</u>		4. PRESENT LOCAL NAME(S) OR DESIGNATION(S) <u>Irving School</u>		123 Lafayette Irving School None
2. COUNTY <u>Lafayette</u>		5. OTHER NAME(S) <u>None</u>		
3. LOCATION OF NEGATIVES <u>Show-Me R.P.C.</u>				
6. SPECIFIC LEGAL LOCATION TOWNSHIP <u>49N</u> RANGE <u>25W</u> SECTION <u>6</u> IF CITY OR TOWN, STREET ADDRESS <u>14 W. 26th Street</u>		16. THEMATIC CATEGORY <u>030 100</u>		28. NO. OF STORIES <u>2</u>
7. CITY OR TOWN IF RURAL, VICINITY <u>Higginsville, MO</u>		17. DATE(S) OR PERIOD <u>1925</u>		29. BASEMENT? YES () NO (X)
8. DESCRIPTION OF LOCATION <u>Southeast portion of Block 21 Asburys Addition.</u>		18. STYLE OR DESIGN <u>84</u>		30. FOUNDATION MATERIAL <u>Concrete 65</u>
		19. ARCHITECT OR ENGINEER <u>W.H. 20 3048</u>		31. WALL CONSTRUCTION <u>Brick 10</u>
		20. CONTRACTOR OR BUILDER <u>D.F. St</u>		32. ROOF TYPE AND MATERIAL <u>Flat Asphalt 68 PE</u>
		21. ORIGINAL USE, IF APPARENT <u>School 05A</u>		33. NO. OF BAYS FRONT <u>2</u> SIDE <u>1</u>
		22. PRESENT USE <u>Vacant</u>		34. WALL TREATMENT <u>Brick 30</u>
		23. OWNERSHIP PUBLIC (X) PRIVATE ()		35. PLAN SHAPE <u>Rectangular</u>
		24. OWNER'S NAME AND ADDRESS IF KNOWN <u>Lafayette County C-1 School District</u>		36. CHANCES (EXPLAIN IN NO. 42) ADDITION () <u>ALTERED (X)</u> <u>MOVED ()</u>
9. COORDINATES LAT <u>39:00N</u> LONG <u>93:45W</u>		25. OPEN TO PUBLIC? YES () NO (X) <u>presently</u>		37. CONDITION INTERIOR <u>Good</u> EXTERIOR <u>Good</u>
10. SITE () BUILDING (X) STRUCTURE () OBJECT (X)		26. LOCAL CONTACT PERSON OR ORGANIZATION <u>Show-Me R.P.C.</u>		38. PRESERVATION UNDERWAY? YES () NO (X)
11. ON NATIONAL REGISTER? YES () NO (X)		27. OTHER SURVEYS IN WHICH INCLUDED <u>N/A</u>		39. ENDANGERED? BY WHAT? YES () NO (X)
12. IS IT ELIGIBLE? YES () NO (X)				40. VISIBLE FROM PUBLIC ROAD? YES (X) NO ()
13. PART OF ESTAB. HIST. DISTRICT? YES () NO (X)				41. DISTANCE FROM AND FRONTAGE ON ROAD <u>50 ft. 100 ft.</u>
14. DISTRICT POTENTIAL? YES () NO (X)				
15. NAME OF ESTABLISHED DISTRICT <u>N/A</u>				
42. FURTHER DESCRIPTION OF IMPORTANT FEATURES <u>This brick flemish bond building is ornate with a triangular shaped parapet wall over the entry. It is covered with cut stone and diamonds & squares at arch ends and supports. The segmental arch window has two side lights with cut stone lug sill. On each side are two round arch windows with a 4 over 1 half circle window. There is a bracketed shed roof over the main double entry door with transoms and side lights. The entire roof is tiled.</u>				PHOTO MUST See Following Pages BE PROVIDED
43. HISTORY AND SIGNIFICANCE <u>The first Irving School was built in 1889, on the present site, 26th Street. This two story brick building was razed in 1925 and the present school built.</u>				
44. DESCRIPTION OF ENVIRONMENT AND OUTBUILDINGS <u>This building is built in a fairly new portion of town with no significant older buildings in the vicinity.</u>				
45. SOURCES OF INFORMATION <u>Sanborn Maps - 1886,1892,1900,1909, 1929</u> <u>Interviews - 1st 100 years - Dornblazer - past, present, future</u> <u>References - School History</u>				46. PREPARED BY <u>V.L. Bielefeldt</u>
				47. ORGANIZATION <u>Show-Me R.P.C.</u>
				48. DATE <u>0 20 00</u>
				49. REVISION DATE(S)

OLD IRVING SCHOOL -
built in 1889 at a
cost of \$7,000, was
on the site of the
present Irving unit
built in 1925.

(Marie Rehkop)



THE IRVING ELEMENTARY SCHOOL IN 1969

Sponsor: Allen C. Kessler, CLU, National Fidelity Life
Insurance Company

LFAS012-016

FORM # 123

Page 3
Show-Me RPC



LFA5002-016


ARCHITECTURAL/HISTORIC INVENTORY SURVEY FORM

LF-AS-002-01

1. NO. 121		4. PRESENT LOCAL NAME(S) OR DESIGNATION(S) Old Higginsville High School <i>not</i>	
2. COUNTY Lafayette		5. OTHER NAME(S) Higginsville Junior High School <i>entered</i>	
3. LOCATION OF NEGATIVES Show-Me R.P.C.			
6. SPECIFIC LEGAL LOCATION TOWNSHIP 49N RANGE 25W SECTION 6 IF CITY OR TOWN, STREET ADDRESS 2107 Elm		16. THEMATIC CATEGORY	
7. CITY OR TOWN IF RURAL, VICINITY Higginsville, MO		17. DATE(S) OR PERIOD 1909	
8. DESCRIPTION OF LOCATION Block 1 Thortons Addition		18. STYLE OR DESIGN	
		19. ARCHITECT OR ENGINEER	
		20. CONTRACTOR OR BUILDER	
		21. ORIGINAL USE, IF APPARENT School	
		22. PRESENT USE Vacant	
9. COORDINATES UTM LAT 39:00N LONG 93:45W		23. OWNERSHIP PUBLIC () PRIVATE (X)	
10. SITE () STRUCTURE () BUILDING (X) OBJECT ()		24. OWNER'S NAME AND ADDRESS IF KNOWN City of Higginsville Higginsville, MO	
11. ON NATIONAL REGISTER? YES () NO (X)		25. OPEN TO PUBLIC? YES () NO (X)	
12. IS IT ELIGIBLE? YES () NO (X)		26. LOCAL CONTACT PERSON OR ORGANIZATION Show-Me R.P.C.	
13. PART OF ESTAB. HIST. DISTRICT? YES () NO (X)		27. OTHER SURVEYS IN WHICH INCLUDED N/A	
14. DISTRICT POTENTIAL? YES () NO (X)		28. NO. OF STORIES 0	
15. NAME OF ESTABLISHED DISTRICT N/A		29. BASEMENT? YES () NO (X)	
		30. FOUNDATION MATERIAL N/A	
		31. WALL CONSTRUCTION N/A	
		32. ROOF TYPE AND MATERIAL N/A	
		33. NO. OF BAYS FRONT N/A SIDE	
		34. WALL TREATMENT N/A	
		35. PLAN SHAPE N/A	
		36. CHANGES (EXPLAIN IN NO. 42) ADDITION () ALTERED (X) MOVED ()	
		37. CONDITION INTERIOR N/A EXTERIOR N/A	
		38. PRESERVATION UNDERWAY? YES () NO ()	
		39. ENDANGERED? BY WHAT? YES () NO () N/A	
		40. VISIBLE FROM PUBLIC ROAD? YES (X) NO ()	
		41. DISTANCE FROM AND FRONTAGE ON ROAD N/A	
42. FURTHER DESCRIPTION OF IMPORTANT FEATURES This building was demolished in about 1981, to make way for a new senior citizens housing complex.		<div style="border: 1px solid black; padding: 10px; text-align: center;"> PHOTO MUST See Following Pages BE PROVIDED </div>	
43. HISTORY AND SIGNIFICANCE The original old Higginsville High School was built in 1909, enlarged in 1925, and an auditorium was added in 1956. In latter years it was used only as a Junior High School.			
44. DESCRIPTION OF ENVIRONMENT AND OUTBUILDINGS This site is approximately 1 block from an old building, the City Mill.			
45. SOURCES OF INFORMATION Sanborn - 1886, 1892, 1900, 1909, 1929 Interviews - School District References -		46. PREPARED BY V.L. Bielefeldt	
		47. ORGANIZATION Show-Me R.P.C.	
		48. DATE 9-30-82	
		49. REVISION DATE(S)	

121 Lafayette Old Higginsville High School

OLD HIGGINSVILLE HIGH -
built in 1909; enlarged
in 1925; an auditorium
added about 1956, is in
use now as a junior
high school.
(Picture-Marvin Rogers)



LAFAYETTE COUNTY SCHOOL DISTRICT C-I HIGH SCHOOL IN 1969

LFA5082-017

FORM # 121

Page 3
Show-Me RPC



LFA5002-017

ARCHITECTURAL/HISTORIC INVENTORY SURVEY FORM

LF-AS-002-018

1. NO. 131		4. PRESENT LOCAL NAME(S) OR DESIGNATION(S) Vema & Herbert Held Residence	
2. COUNTY Lafayette		5. OTHER NAME(S) Lula Herd 122 Fairground Street House	
3. LOCATION OF NEGATIVES Show-Me			
6. SPECIFIC LEGAL LOCATION TOWNSHIP 49N RANGE 25W SECTION 6 IF CITY OR TOWN, STREET ADDRESS 122 Fairground		16. THEMATIC CATEGORY -----	
7. CITY OR TOWN IF RURAL, VICINITY Higginsville, MO		17. DATE(S) OR PERIOD 1885	
8. DESCRIPTION OF LOCATION Lots 11 - 12 Block Z Asbury's Addition		18. STYLE OR DESIGN Bungalow 49	
		19. ARCHITECT OR ENGINEER -----	
		20. CONTRACTOR OR BUILDER ----- prch Est St	
		21. ORIGINAL USE, IF APPARENT Residence OIA	
		22. PRESENT USE Residence	
		23. OWNERSHIP PUBLIC () PRIVATE (X)	
		24. OWNER'S NAME AND ADDRESS IF KNOW Trilley Yates United States Air Force	
9. COORDINATES UTM LAT 39:00N LONG 93:45W		25. OPEN TO PUBLIC? YES () NO (X)	
10. SITE () BUILDING (X) STRUCTURE () OBJECT ()		26. LOCAL CONTACT PERSON OR ORGANIZATION Show-Me R.P.C.	
11. ON NATIONAL REGISTER? YES () NO (X)		27. OTHER SURVEYS IN WHICH INCLUDED	
12. IS IT ELIGIBLE? YES () NO (X)			
13. PART OF ESTAB. HIST. DISTRICT? YES () NO (X)		40. VISIBLE FROM PUBLIC ROAD? YES (X) NO ()	
14. DISTRICT POTENTIAL? YES () NO (X)		41. DISTANCE FROM AND FRONTAGE ON ROAD 40 ft. 150 ft	
5. NAME OF ESTABLISHED DISTRICT N/A		36. CHANGES (EXPLAIN IN NO. 42) ADDITION () ALTERED (X) MOVED ()	
		37. CONDITION INTERIOR Fair EXTERIOR Fair	
		38. PRESERVATION UNDERWAY? YES () NO (X)	
		39. ENDANGERED? BY WHAT? YES () NO (X)	
12. FURTHER DESCRIPTION OF IMPORTANT FEATURES This is a unique apparent duplex with each leg of the U forming an entry. There is a breezeway in front (south) of the back portion of the U; with semi-circular arches. Windows vary from 1 over 1, 4 over 1, 6 over 1, to 8 over 1. There is a shed roof addition to the north (back).		PHOTO MUST See Following Pages BE PROVIDED	

13. HISTORY AND SIGNIFICANCE

Mr. Held has lived here 22 years. The house is now owned by Trilley Yates, whose husband is in the United States Air Force and an address is unknown. Green & Green Law firm is the local manager.

14. DESCRIPTION OF ENVIRONMENT AND OUTBUILDINGS

This building is on a business route in a tow of single story older houses.

15. SOURCES OF INFORMATION

Sanborn Maps - 1886,1892,1900, 1909, 1929
Interviews - Verna & Herbert Held
References -

46. PREPARED BY
V.L. Bielefeldt

47. ORGANIZATION
Show-Me R.P.C.

48. DATE 0-30-82 49. REVISION DATE(S)

131

Lafayette

Verna & Herbert Held Residence

Lula Herd

49N

25W

6

RM # 131

Page 2
Show-Me RPC



1-705-019

ARCHITECTURAL/HISTORIC INVENTORY SURVEY FORM

LF-AS-002-019

1. NO. 129		4. PRESENT LOCAL NAME(S) OR DESIGNATION(S) Schneider Residence (Bill & Susan)	
2. COUNTY Lafayette		5. OTHER NAME(S) Pevestorf Residence (Bill)	
3. LOCATION OF NEGATIVES Show-Me R.P.C.			
6. SPECIFIC LEGAL LOCATION TOWNSHIP 49N RANGE 25W SECTION 6 IF CITY OR TOWN, STREET ADDRESS 1307 Lipper		16. THEMATIC CATEGORY 030	
7. CITY OR TOWN IF RURAL, VICINITY Higginsville, MO		17. DATE(S) OR PERIOD 1901	
8. DESCRIPTION OF LOCATION Lot 4, Block D McCords Addition		18. STYLE OR DESIGN 50 01	
		19. ARCHITECT OR ENGINEER Bill Pevestorf 30 20	
		20. CONTRACTOR OR BUILDER Bill Pevestorf pncn FW	
		21. ORIGINAL USE, IF APPARENT Residence 01A	
		22. PRESENT USE Residence	
		23. OWNERSHIP PUBLIC () PRIVATE (X)	
		24. OWNER'S NAME AND ADDRESS IF KNOWN Bill & Susan Schneider Higginsville, MO	
9. COORDINATES UTM LAT 39:00N LONG 93:45W		25. OPEN TO PUBLIC? YES () NO (X)	
10. SITE () STRUCTURE () BUILDING (X) OBJECT ()		26. LOCAL CONTACT PERSON OR ORGANIZATION Show-Me R.P.C.	
11. ON NATIONAL REGISTER? YES () NO (X)		27. OTHER SURVEYS IN WHICH INCLUDED N/A	
12. IS IT ELIGIBLE? YES (X) NO ()			
13. PART OF ESTAB. HIST. DISTRICT? YES () NO (X)		30. FOUNDATION MATERIAL Brick 30	
14. DISTRICT POTENTIAL? YES () NO (X)		31. WALL CONSTRUCTION Frame Brick-1st floor/2nd & 3rd	
15. NAME OF ESTABLISHED DISTRICT N/A		32. ROOF TYPE AND MATERIAL Flared Pyramidal 4P	
		33. NO. OF BAYS FRONT 2 SIDE DR	
		34. WALL TREATMENT 30 21 Brick/Clapboard	
		35. PLAN SHAPE Square	
		36. CHANGES (EXPLAIN IN NO. 42) None	
		37. CONDITION INTERIOR Good EXTERIOR Good	
		38. PRESERVATION UNDERWAY? YES (X) NO ()	
		39. ENDANGERED? BY WHAT? YES () NO (X)	
		40. VISIBLE FROM PUBLIC ROAD? YES (X) NO ()	
		41. DISTANCE FROM AND FRONTAGE ON ROAD 50 ft. 70 ft.	
42. FURTHER DESCRIPTION OF IMPORTANT FEATURES This is a large square house with flared pyramidal roof and walled dormers. Windows are all plain 1 over 1. There is boxed cornices with complete returns on porch and dormers. All windows on lower (brick) portion have segmental arches with square windows. Ornate ridgelines on all gables and point. There is on glass with 7 over 7 lights. Fine oak woodwork on the inside with a 90 degrees staircase.		PHOTO MUST See Following Pages BE PROVIDED	
43. HISTORY AND SIGNIFICANCE The present residents have owned this house for seven years. This residence has always been in the Pevestorf family since it was built by Mr. Bill Pevestorf, the well known brick layer mason in Higginsville. The original first floor was built in 1901 and the second and third added in 1903 as the family grew.			
44. DESCRIPTION OF ENVIRONMENT AND OUTBUILDINGS This house is one of two in this block of 2 story design. The houses are all generally old.			
45. SOURCES OF INFORMATION Sanborn Maps - 1886, 1892, 1900, 1909, 1929 Interviews - Susan Schneider References -		46. PREPARED BY V.L. Bielefeldt 47. ORGANIZATION Show-Me R.P.C. 48. DATE 9-30-82	
		49. REVISION DATE(S)	

129

Lafayette

(Bill & Susan) Schneider Residence

Pevestorf Residence

49N

25W

6

FORM # 129

Page 2
Show-Me RPC



LFA5002-019

ARCHITECTURAL/HISTORIC INVENTORY SURVEY FORM

LF-AS-002-020

1. NO. 130		4. PRESENT LOCAL NAME(S) OR DESIGNATION(S) Tom Runge Residence		130
2. COUNTY Lafayette		5. OTHER NAME(S) Dr. & Ada Fulkerson		
3. LOCATION OF NEGATIVES Show-Me R.P.C.				
6. SPECIFIC LEGAL LOCATION TOWNSHIP 49N RANGE 25W SECTION 6 IF CITY OR TOWN, STREET ADDRESS 1313 Lipper		16. THEMATIC CATEGORY -----		Lafayette
7. CITY OR TOWN IF RURAL, VICINITY Higginsville, MO		17. DATE(S) OR PERIOD 1900		
8. DESCRIPTION OF LOCATION Lot 1 and part of Lot 2 of Block D McCords Addition		18. STYLE OR DESIGN ----- 49		
		19. ARCHITECT OR ENGINEER -----		Tom Runge Residence
		20. CONTRACTOR OR BUILDER ----- Rich DB		
		21. ORIGINAL USE, IF APPARENT Residence DIA		
		22. PRESENT USE Residence		6
		23. OWNERSHIP PUBLIC () PRIVATE (X)		
		24. OWNER'S NAME AND ADDRESS IF KNOWN Tom Runge Higginsville, MO		
9. COORDINATES UTM LAT 39:00N LONG 93:45W		25. OPEN TO PUBLIC? YES (X) NO ()		Tom Runge Residence
10. SITE () BUILDING (X) STRUCTURE () OBJECT ()		26. LOCAL CONTACT PERSON OR ORGANIZATION Show-Me R.P.C.		
11. ON NATIONAL REGISTER? YES () NO (X) 12. IS IT ELIGIBLE? YES () NO (X)		27. OTHER SURVEYS IN WHICH INCLUDED N/A		
13. PART OF ESTAB. YES () HIST. DISTRICT? NO (X) 14. DISTRICT POTENTIAL? YES () NO (X)		28. NO. OF STORIES 3		Tom Runge Residence
15. NAME OF ESTABLISHED DISTRICT N/A		29. BASEMENT? YES (X) NO ()		
		30. FOUNDATION MATERIAL Brick 30		
		31. WALL CONSTRUCTION Frame		Tom Runge Residence
		32. ROOF TYPE AND MATERIAL Hip/Gables-Asphalt		
		33. NO. OF BAYS FRONT 1 SIDE		
		34. WALL TREATMENT 2, 92 Clapboard/New Vinyl		Tom Runge Residence
		35. PLAN SHAPE Rectangular		
		36. CHANGES (EXPLAIN IN NO. 42) ADDITION () ALTERED (X) MOVED ()		
		37. CONDITION INTERIOR Excellent EXTERIOR Excellent		Tom Runge Residence
		38. PRESERVATION UNDERWAY? YES (X) NO ()		
		39. ENDANGERED? YES () BY WHAT? NO (X)		
		40. VISIBLE FROM PUBLIC ROAD? YES (X) NO ()		Tom Runge Residence
		41. DISTANCE FROM AND FRONTAGE ON ROAD 50 ft. 150 ft.		
42. FURTHER DESCRIPTION OF IMPORTANT FEATURES This is a stately old house of excellent gabled construction. The clapboard siding has been covered with narrow clapboard vinyl siding. There is one modern (thermo) window in front. The others are plain 1 over 1 lights. There is a small balcony over the front door held up by iron supports.				Dr. & Ada Fulkerson 49N
43. HISTORY AND SIGNIFICANCE Mr. & Mrs. Runge have lived in this house about 5 years. Dr. & Ada Fulkerson lived there previously for about 10 years.				
44. DESCRIPTION OF ENVIRONMENT AND OUTBUILDINGS This house is one of two 3 story houses in this area of one story older houses.				
45. SOURCES OF INFORMATION Sanborn Maps - 1886, 1892, 1900, 1909, 1929 Interviews - Tom Runge References -				25W
46. PREPARED BY V.L. Bielefeldt				
47. ORGANIZATION Show-Me R.P.C.				
48. DATE a-in 82 49. REVISION DATE(S)				6

FORM # 130

Page 2
Show-Me RPC



LFA5002-020

MISSOURI OFFICE OF HISTORIC PRESERVATION ARCHITECTURAL/HISTORIC INVENTORY SURVEY FORM


LF-AS-002-021

1. NO. 124		4. PRESENT LOCAL NAME(S) OR DESIGNATION(S) Immanuel Lutheran Church	
2. COUNTY Lafayette		5. OTHER NAME(S) None	
3. LOCATION OF NEGATIVES Show-Me RPC			
5. SPECIFIC LEGAL LOCATION TOWNSHIP 49N RANGE 25W SECTION 6		16. THEMATIC CATEGORY	28. NO.—OF STORIES 1
IF CITY OR TOWN, STREET ADDRESS 1509 Lipper		17. DATE(S) OR PERIOD 1949	29. BASEMENT? YES (X) NO ()
7. CITY OR TOWN IF RURAL, VICINITY Higginsville, Missouri		18. STYLE OR DESIGN 70	30. FOUNDATION MATERIAL Concrete 15
8. DESCRIPTION OF LOCATION Lots 21 and 22, Block A, Hoeffers Addition		19. ARCHITECT OR ENGINEER Other	31. W A U CONSTRUCTION Brick 10
		20. CONTRACTOR OR BUILDER Pich	32. ROOF TYPE AND MATERIAL CB Composition
		21. ORIGINAL USE, IF APPARENT Church 06A	33. NO. OF BAYS FRONT --- SIDE --- TW
		22. PRESENT USE Church	34. WALL TREATMENT Brick/Paint 30
		23. OWNERSHIP PUBLIC (X) PRIVATE ()	35. PLAN SHAPE Rectangular
9. COORDINATES UTM LAT 39:00 N LONG 93:45W		24. OWNER'S NAME AND ADDRESS IF KNOWN Immanuel Lutheran Church Higginsville, Missouri	36. CHANGES (EXPLAIN IN NO. 42) ADDITION () ALTERED () MOVED ()
10. SITE () STRUCTURE () BUILDING (X) OBJECT ()		25. OPEN TO PUBLIC? YES (X) NO ()	37. CONDITION INTERIOR Good EXTERIOR Good
11. ON NATIONAL REGISTER? YES () NO (X)	12. IS IT ELIGIBLE? YES () NO (X)	26. LOCAL CONTACT PERSON OR ORGANIZATION Show Me Regional Planning Commis	38. PRESERVATION UNDERWAY? YES () NO (X)
13. PART OF ESTAB. HIST. DISTRICT? YES () NO (X)	14. DISTRICT POTENTIAL? YES () NO (X)	27. OTHER SURVEYS IN WHICH INCLUDED N/A	39. ENDANGERED? BY WHAT? YES () NO (X)
15. NAME OF ESTABLISHED DISTRICT N/A			40. VISIBLE FROM PUBLIC ROAD? YES (X) NO ()
			41. DISTANCE FROM AND FRONTAGE ON ROAD 20 ft. 100 ft.
42. FURTHER DESCRIPTION OF IMPORTANT FEATURES A newer brick stretcher and flemish bond with buttressed walls. There is a tower with bottlements with decaping of cut stone. There is a cut stone pointed arch forming the main entry door.			PHOTO MUST SEE FOLLOWING PAGES BE PROVIDED
43. HISTORY AND SIGNIFICANCE The original church on this site burned in 1946 and this present structure was dedicated in 1949.			
44. DESCRIPTION OF ENVIRONMENT AND OUTBUILDINGS There is a private school across the street. This church located in a residential area on the east side of town.			
45. SOURCES OF INFORMATION SANBORN MAPS: 1886, 1892, 1900, 1909, 1929 Interview: Diamond Jubilee; Immanuel Lutheran Church			46. PREPARED BY O. L. Bielefeldt
			47. ORGANIZATION Show-Me RPC

History of Church

During the year 1889 several families of the Lutheran faith held divine services in their homes, being served by Pastor Fred Markworth of Corder and occasionally assisted by faculty members of St. Paul's College.

The Immanuel Lutheran Congregation was first organized on Sept. 20, 1891. At this time, a committee was appointed to prepare a constitution and also a committee was designated to find a real estate plot for the erection of a church building. Within two weeks it was resolved to build the church at its present location. The laying of the cornerstone took place on Nov. 1, 1891, and the dedication of the completed church was observed on Jan. 3, 1892. Pastors Blitz, Roling and Professor Kaepfel were the speakers. Members of the Concordia, Emma, Alma, Corder and Sweet Springs congregations materially aided in defraying the cost of the building.




LF 15002-021



Immanuel Lutheran Church

Dedicated March 6, 1949



IMMANUEL
LUTHERAN CHURCH
IN 1969.

LEAS002-024

FORM # 124

Page 4
Show-Me RPC



LFAS002-021

ARCHITECTURAL/HISTORIC INVENTORY SURVEY FORM

L.F-AS-DDZ-022

1. NO. 120		4. PRESENT LOCAL NAME(S) OR DESIGNATION(S) Immanuel Lutheran Day School	
2. COUNTY Lafayette		5. OTHER NAME(S) Christian Day School	
3. LOCATION OF NEGATIVES Show-Me R.P.C.			
6. SPECIFIC LEGAL LOCATION TOWNSHIP 49N RANGE 25W SECTION 6 IF CITY OR TOWN, STREET ADDRESS 1510 Lipper		16. THEMATIC CATEGORY	
7. CITY OR TOWN IF RURAL, VICINITY Higginsville, MO		17. DATE(S) OR PERIOD 1950	
I. DESCRIPTION OF LOCATION Lots 1 and 2, Block A, Hoeffers Addition		18. STYLE OR DESIGN 89	
		19. ARCHITECT OR ENGINEER	
		20. CONTRACTOR OR BUILDER	
		21. ORIGINAL USE, IF APPARENT School OGC OSA	
22. PRESENT USE School		28. NO. OF STORIES 1	
23. OWNERSHIP PUBLIC (X) PRIVATE ()		29. BASEMENT? YES (X) NO ()	
24. OWNER'S NAME AND ADDRESS IF KNOWN Lutheran Day School Higginsville, MO		30. FOUNDATION MATERIAL Concrete 65	
25. OPEN TO PUBLIC? YES (X) NO ()		31. WALL CONSTRUCTION Brick 40	
26. LOCAL CONTACT PERSON OR ORGANIZATION Show-Me R.P.C.		32. ROOF TYPE AND MATERIAL Flat Asphalt 4	
27. OTHER SURVEYS IN WHICH INCLUDED N/A		33. NO. OF BAYS FRONT 2 SIDE 1 63	
28. COORDINATES UTM LAT 39:00N LONG 93:45W		34. WALL TREATMENT Brick/Paint 30	
29. SITE () STRUCTURE () BUILDING (X) OBJECT ()		35. PLAN SHAPE Rectangular	
30. ON NATIONAL REGISTER? YES () NO (X)		36. CHANGES (EXPLAIN IN NO. 42) ADDITION () ALTERED () MOVED ()	
31. IS IT ELIGIBLE? YES () NO (X)		37. CONDITION INTERIOR Good EXTERIOR Good	
32. PART OF ESTAB. HIST. DISTRICT? YES () NO (X)		38. PRESERVATION UNDERWAY? YES () NO (X)	
33. DISTRICT POTENTIAL? YES () NO (X)		39. ENDANGERED? BY WHAT? YES () NO (X)	
34. NAME OF ESTABLISHED DISTRICT N/A		40. VISIBLE FROM PUBLIC ROAD? YES (X) NO ()	
35. DISTANCE FROM AND FRONTAGE ON ROAD 25 ft. 100 ft.		41. PHOTO MUST See Following Pages BE PROVIDED	
42. FURTHER DESCRIPTION OF IMPORTANT FEATURES This is a utilitarian type building of stretcher bond brick with two water table ledges above each row of windows.			
43. HISTORY AND SIGNIFICANCE See page 2.			
44. DESCRIPTION OF ENVIRONMENT AND OUTBUILDINGS This school stands on a corner lot with an older residence to the south and directly across the street from Immanuel Lutheran Church.			
45. SOURCES OF INFORMATION Sanborn Maps - 1886, 1892, 1900, 1909, 1929 Interviews - Diamond Jubilee; Immanuel Lutheran References - The Minister & the Maintenance person		46. PREPARED BY V.L. Bielefeldt	
		47. ORGANIZATION Show-Me R.P.C.	
		48. DATE 9-30-87	
		49. REVISION DATE(S)	

120

Lafayette

Lutheran Day School

Christian Day School

49N

25W


6

CHRISTIAN DAY SCHOOL

The first Christian Day School was begun on September 16, 1895, by Pastor G. Wangerin. Classes were held in the church until 1912, when a 20x28x12 building was erected



The first school board consisting of two members was elected in 1913 and also at this time electric lights were installed in the school. The pastors had taught the school until August 1925 when A. E. Grebing was called as the first teacher. He was followed by Harry Voigt and then Marvin Schmidt. In the fall of 1933 Pastor Wm. O. Schmidt again taught the school until 1938, when the congregation resolved to discontinue it for the time being. To take its place, a four year course of Saturday School was established to prepare the children for confirmation.



It was not until 1951 that the Christian Day School was re-opened. A new building was erected with an enrollment of fifty-three students and a faculty of two. Mr. Marc Schweder and Mrs. Edward Bredehoeft. Increased enrollment in 1953 made it necessary to add a teacher, and then in 1954 a fourth teacher was added.

LFA5002-022

FORM # 120

Page 3
Show-Me RPC



THE LUTHERAN PAROCHIAL SCHOOL IN 1969

LFA5002-022

FORM # 120

Page 4
Show-Me RPC



LFAS002-022

ARCHITECTURAL/HISTORIC INVENTORY SURVEY FORM

LF-A-002-023

1. NO. <u>42</u>		4. PRESENT LOCAL NAME(S) OR DESIGNATION(S) <u>Mrs. Arthur Garrett Residence</u>	
2. COUNTY <u>Lafayette</u>		5. OTHER NAME(S) <u>1108 Main Street House</u>	
3. LOCATION OF NEGATIVES <u>Show-Me R.P.C.</u>		None	
6. SPECIFIC LEGAL LOCATION TOWNSHIP <u>49N</u> RANGE <u>25W</u> SECTION <u>6</u> IF CITY OR TOWN, STREET ADDRESS <u>1108 Main</u>		16. THEMATIC CATEGORY -----	
7. CITY OR TOWN IF RURAL, VICINITY <u>Higginsville, MO</u>		17. DATE(S) OR PERIOD <u>1910</u>	
8. DESCRIPTION OF LOCATION <u>Lot 7</u> <u>McDaniels 2nd Addition</u>		18. STYLE OR DESIGN ----- <u>49</u>	
		19. ARCHITECT OR ENGINEER -----	
		20. CONTRACTOR OR BUILDER ----- <u>Porch Fu</u>	
		21. ORIGINAL USE, IF APPARENT <u>Residence</u>	
		22. PRESENT USE <u>Residence</u>	
9. COORDINATES UTM LAT <u>39:00N</u> LONG <u>93:45W</u>		23. OWNERSHIP PUBLIC () PRIVATE <input checked="" type="checkbox"/> (X)	
10. SITE () STRUCTURE () BUILDING (X) OBJECT ()		24. OWNER'S NAME AND ADDRESS IF KNOWN <u>Mrs. Arthur Garrett</u> <u>Higginsville, MO</u>	
11. ON NATIONAL REGISTER? YES () NO (X)		25. OPEN TO PUBLIC? YES () NO (X)	
12. IS IT ELIGIBLE? YES () NO (X)		26. LOCAL CONTACT PERSON OR ORGANIZATION <u>Show-Me R.P.C.</u>	
13. PART OF ESTAB. HIST. DISTRICT? YES () NO (X)		27. OTHER SURVEYS IN WHICH INCLUDED <u>N/A</u>	
14. DISTRICT POTENTIAL? YES () NO (X)			
15. NAME OF ESTABLISHED DISTRICT <u>N/A</u>			
42. FURTHER DESCRIPTION OF IMPORTANT FEATURES <u>A plain square structure with a gable running west to the house a back porch. There is 1 over 1 lights and a boxed cornice. There is a hip roof supported by columns over a front porch.</u>		28. NO. OF STORIES <u>2</u> 29. BASEMENT? YES () NO () 30. FOUNDATION MATERIAL <u>Brick</u> 31. WALL CONSTRUCTION <u>Wood</u> 32. ROOF TYPE AND MATERIAL <u>Gable - Asphalt</u> 33. NO. OF BAYS FRONT <u>1</u> SIDE <u>1</u> 34. WALL TREATMENT <u>Asbestos Shingles</u> 35. PLAN SHAPE <u>Cross T</u> 36. CHANGES (EXPLAIN IN NO. 42) ADDITION () ALTERED () MOVED () 37. CONDITION INTERIOR <u>Unknown</u> EXTERIOR <u>Fair</u> 38. PRESERVATION UNDERWAY? YES () NO (X) 39. ENDANGERED? BY WHAT? YES () NO (X) 40. VISIBLE FROM PUBLIC ROAD? YES (X) NO () 41. DISTANCE FROM AND FRONTAGE ON ROAD <u>30 ft. 50 ft.</u>	
43. HISTORY AND SIGNIFICANCE <u>This residence has been visited more than 10 times including evenings with no success as to encountering the owner.</u>		PHOTO MUST BE PROVIDED See Following Pages	
44. DESCRIPTION OF ENVIRONMENT AND OUTBUILDINGS <u>This house is next to a large brick building and three other older 2 story homes.</u>			
45. SOURCES OF INFORMATION <u>Sanborn Maps - 1886,1892,1900, 1909, 1929</u> <u>Interviews - Mrs. Johnson</u> <u>References -</u>		46. PREPARED BY <u>V.L. Bielefeldt</u> 47. ORGANIZATION <u>Show-Me R.P.C.</u> 48. DATE <u>0 20 88</u> 49. REVISION DATE(S)	

42

Lafayette

Mrs. Arthur Garrett Residence

None

49N

25W

6

ORM # 42

Page 2
Show-Me RPC



ARCHITECTURAL/HISTORIC INVENTORY SURVEY FORM

LF-AS-002-004

1. NO. 43		4. PRESENT LOCAL NAME(S) OR DESIGNATION(S) Mansfield Residence 1110 Main Street House		1. NO. 43
2. COUNTY Lafayette		5. OTHER NAME(S) Adams Residence		
3. LOCATION OF NEGATIVES Show-Me R.P.C.		6. THEMATIC CATEGORY		2. COUNTY Lafayette
7. CITY OR TOWN IF RURAL, VICINITY 1110 Main Higginsville, MO		17. DATE(S) OR PERIOD		
8. DESCRIPTION OF LOCATION Lot 2 McDaniels Addition		18. STYLE OR DESIGN 49		3. COUNTY Mansfield Residence
9. COORDINATES UTM LAT 39:00N LONG 93:45W		19. ARCHITECT OR ENGINEER		
10. SITE () STRUCTURE () BUILDING (X) OBJECT ()		20. CONTRACTOR OR BUILDER Pnch OB		4. COUNTY Adams Residence
11. ON NATIONAL REGISTER? YES () NO (X)		21. ORIGINAL USE, IF APPARENT Dwelling OIA		
12. IS IT ELIGIBLE? YES () NO (X)		22. PRESENT USE Dwelling		5. COUNTY 49N
13. PART OF ESTAB. HIST. DISTRICT? YES () NO (X)		23. OWNERSHIP PUBLIC () PRIVATE (X)		
14. DISTRICT POTENTIAL? YES () NO (X)		24. OWNER'S NAME AND ADDRESS IF KNOWN Mrs. George Mansfield Higginsville, MO		6. COUNTY 25W
15. NAME OF ESTABLISHED DISTRICT N/A		25. OPEN TO PUBLIC? YES () NO (X)		
16. FURTHER DESCRIPTION OF IMPORTANT FEATURES There is an original oak staircase otherwise it is a very plain home. A porch has been removed and steel siding has been added.		26. LOCAL CONTACT PERSON OR ORGANIZATION Show-Me R.P.C.		7. COUNTY 49N
17. HISTORY AND SIGNIFICANCE The house was owned by a Mr. Hurd, and then it was sold to a Mr. Glidewell. Then later on a Mr. & Mrs. Adams bought it. No dates could be ascertained.		27. OTHER SURVEYS IN WHICH INCLUDED N/A		
18. DESCRIPTION OF ENVIRONMENT AND OUTBUILDINGS This home is on the north end of main street with newer homes to the north and older to the south.		28. PHOTO MUST BE PROVIDED See Following Pages		8. COUNTY 25W
19. SOURCES OF INFORMATION Sanborn Maps - 1886,1892,1900, 1909, 1929 Interviews - Mrs. George Mansfield References -		29. PREPARED BY V.L. Bielefeldt		
20. ORGANIZATION Show-Me R.P.C.		30. DATE 8 20 02		9. COUNTY 6
21. REVISION DATE(S)		31. REVISION DATE(S)		

JRM # 43

Page 2
Show-Me RPC



ARCHITECTURAL/HISTORIC INVENTORY SURVEY FORM

LF-AS-002-025

1. NO. 41		4. PRESENT LOCAL NAME(S) OR DESIGNATION(S) Long Residence	
2. COUNTY Lafayette		5. OTHER NAME(S) Henry Leary 1111 Main Street House	
3. LOCATION OF NEGATIVES Show-Me R.P.C.			
6. SPECIFIC LOCATION TOWNSHIP RANGE 25W SECTION 6 IF CITY OR TOWN, STREET ADDRESS 1111 Main		16. THEMATIC CATEGORY	
7. CITY OR TOWN IF RURAL, VICINITY Higginsville, MO		17. DATE(S) OR PERIOD 1900	
8. DESCRIPTION OF LOCATION Lot 6 McDaniels Addition		18. STYLE OR DESIGN 49	
		19. ARCHITECT OR ENGINEER	
		20. CONTRACTOR OR BUILDER Kenneth Rinne porch Fu	
		21. ORIGINAL USE, IF APPARENT Residence DIA	
		22. PRESENT USE Residence	
		23. OWNERSHIP PUBLIC () PRIVATE (X)	
		24. OWNER'S NAME AND ADDRESS IF KNOWN Genevieve Long Higginsville, MO	
9. COORDINATES UTM LAT 39:00N LONG 93:45W		25. OPEN TO PUBLIC? YES () NO (X)	
10. SITE () STRUCTURE () BUILDING (X) OBJECT ()		26. LOCAL CONTACT PERSON OR ORGANIZATION Show-Me R.P.C.	
11. ON NATIONAL REGISTER? YES () NO (X)		27. OTHER SURVEYS IN WHICH INCLUDED	
12. IS IT ELIGIBLE? YES (X) NO ()			
13. PART OF ESTAB. HIST. DISTRICT? YES () NO (X)		14. DISTRICT POTENTIAL? YES (X) NO ()	
15. NAME OF ESTABLISHED DISTRICT N/A		N/A	
42. FURTHER DESCRIPTION OF IMPORTANT FEATURES This is a very unusually shaped home. It has a conical shaped bay window on the northwest and the southeast corners of the home with a segmented roof that resemble charts to parts of a circle. The house has been modified greatly by a front porch, car port, and modern windows. The house is covered by modern siding due to the fact that there were many layers of green paint which could not be covered after many coats of white paint.		PHOTO MUST See Following Pages BE PROVIDED	
43. HISTORY AND SIGNIFICANCE The first owner of this house was Mr. Harry Leary who married Ida Gamble. Mrs. Frederick Lefman occupied the house in 1920.			
44. DESCRIPTION OF ENVIRONMENT AND OUTBUILDINGS This is an unusual house north of a unique modern house.			
45. SOURCES OF INFORMATION Sanborn Maps - 1886, 1892, 1900, 1909, 1929 Interviews - Mrs. Genevieve Long References -		46. PREPARED BY V.L. Bielefeldt 47. ORGANIZATION Show-Me R.P.C. 48. DATE 9-30-82 49. REVISION III(5)	

ORM # 41

Page 2
Show-Me RPC



ARCHITECTURAL/HISTORIC INVENTORY SURVEY FORM

LF-AS-002-026

1. NO. 44		4. PRESENT LOCAL NAME(S) OR DESIGNATION(S) Mr. & Mrs. Tom Russell Jr. Residence	
2. COUNTY Lafayette		5. OTHER NAME(S) 1112 Main Street House	
3. LOCATION OF NEGATIVES Show-Me R.P.C.		Adams Residence	
6. SPECIFIC LEGAL LOCATION TOWNSHIP 49N RANGE 25W SECTION 6 IF CITY OR TOWN, STREET ADDRESS 1112 Main		16. THEMATIC CATEGORY 030	
7. CITY OR TOWN IF RURAL, VICINITY Higginsville, MO		17. DATE(S) OR PERIOD 1911	
8. DESCRIPTION OF LOCATION Lot 1 McDaniels Addition		18. STYLE OR DESIGN 49	
		19. ARCHITECT OR ENGINEER	
		20. CONTRACTOR OR BUILDER Mr. B.R. Adams	
		21. ORIGINAL USE, IF APPARENT Residence	
		22. PRESENT USE Residence	
		23. OWNERSHIP PUBLIC () PRIVATE (X)	
		24. OWNER'S NAME AND ADDRESS IF KNOWN Tom Russell Higginsville, MO	
9. COORDINATES LAT 39:00N LONG 93:45W		25. OPEN TO PUBLIC? YES () NO (X)	
10. SITE () BUILDING (X) STRUCTURE () OBJECT (X)		26. LOCAL CONTACT PERSON OR ORGANIZATION Show-Me R.P.C.	
11. OM 'NATIONAL REGISTER? YES () NO (X)		27. OTHER SURVEYS IN WHICH INCLUDED	
12. IS IT ELIGIBLE? YES (X) NO ()			
13. PART OF ESTAB. HIST. DISTRICT? YES () NO (X)		14. DISTRICT POTENTIAL? YES (X) NO ()	
15. NAME OF ESTABLISHED DISTRICT N/A		28. NO. OF STORIES 2	
		29. BASEMENT? YES (X) NO ()	
		30. FOUNDATION MATERIAL Brick	
		31. WALL CONSTRUCTION Wood	
		32. ROOF TYPE AND MATERIAL Flared Hip/Asphalt	
		33. NO. OF BAYS FRONT 1 SIDE 3	
		34. WALL TREATMENT Clapboard	
		35. PLAN SHAPE Irregular	
		36. CHANGES (EXPLAIN IN NO. 421) ADDITION () ALTERED () MOVED ()	
		37. CONDITION INTERIOR Good EXTERIOR Good	
		38. PRESERVATION UNDERWAY? YES (X) NO ()	
		39. ENDANGERED? BY WHAT? YES () NO (X)	
		40. VISIBLE FROM PUBLIC ROAD? YES (X) NO ()	
		41. DISTANCE FROM AND FRONTAGE ON ROAD 30 ft. 50 ft.	

42. FURTHER DESCRIPTION OF IMPORTANT FEATURES This house has flared gable roof with two gables on the north & east. Each gablet has a semi-circular light with fish scale shingles. There are boxed cornices and full returns. It has clapboard siding. There are two columns that support a gabled entry. There is a square stained glass window to the right of entry door.	PHOTO MUST See Following Pages BE PROVIDED
----------------------------------------------------------------------------------------------------------------------------------------------------------------------------------------------------------------------------------------------------------------------------------------------------------------------------------------------------------------------------------	-----------------------------------------------------

43. HISTORY AND SIGNIFICANCE
Mrs. B.R. Adams, John Knox Village, was the daughter of the builder and owner. The woodwork inside is all painted white but one room upstairs. There is an open staircase with square spool work and posts. There is also a small tiled fireplace with white painted mantel.

44. DESCRIPTION OF ENVIRONMENT AND OUTBUILDINGS
This building is in a neighborhood of older homes.

45. SOURCES OF INFORMATION Sanborn Maps - 1886, 1892, 1900, 1909, 1929 Interviews - Brenda Russell References -	46. PREPARED BY V.L. Bielefeldt
	47. ORGANIZATION Show-Me R.P.C.
	48. DATE 0 20 02
	49. REVISION DATE(S)

44 Lafayette Mr. & Mrs. Tom Russell Jr. Res. Adams Residence 49N 25W

ORM # 44

Page 2
Show-Me RPC



ARCHITECTURAL/HISTORIC INVENTORY SURVEY FORM

LF-AS-002-027

1. NO. 40		4. PRESENT LOCAL NAME(S) OR DESIGNATION(S) <u>Thompson Residence</u>	
2. COUNTY Lafayette		5. OTHER NAME(S) None 1113 Main Street House	
3. LOCATION OF NEGATIVES Show-Me R.P.C.			
6. SPECIFIC LEGAL LOCATION TOWNSHIP <u>49N</u> RANGE <u>25W</u> SECTION <u>6</u> IF CITY OR TOWN, STREET ADDRESS <u>1113 Main</u>		16. THEMATIC CATEGORY	
7. CITY OR TOWN IF RURAL, VICINITY <u>Higginsville, MO</u>		17. DATE(S) OR PERIOD <u>1930</u>	
8. DESCRIPTION OF LOCATION Lot 8 McDaniels Addition		18. STYLE OR DESIGN <u>42</u>	
		19. ARCHITECT OR ENGINEER	
		20. CONTRACTOR OR BUILDER	
		21. ORIGINAL USE, IF APPARENT <u>Residence</u>	
9. COORDINATES UTM LAT <u>39:00N</u> LONG <u>93:45W</u>		22. PRESENT USE <u>Residence</u>	
10. SITE () STRUCTURE () BUILDING (X) OBJECT ()		23. OWNERSHIP PUBLIC () PRIVATE (X)	
11. ON NATIONAL REGISTER? YES () NO (X)		24. OWNER'S NAME AND ADDRESS IF KNOWN <u>Roger Thompson</u> <u>Higginsville, MO</u>	
12. IS IT ELIGIBLE? YES () NO (X)		25. OPEN TO PUBLIC? YES () NO (X)	
13. PART OF ESTAB. HIST. DISTRICT? YES () NO (X)		26. LOCAL CONTACT PERSON OR ORGANIZATION <u>Show-Me R.P.C.</u>	
14. DISTRICT POTENTIAL? YES (X) NO ()		27. OTHER SURVEYS IN WHICH INCLUDED N/A	
15. NAME OF ESTABLISHED DISTRICT <u>N/A</u>		28. NO. OF STORIES <u>2-1</u>	
		29. BASEMENT? YES (X) NO ()	
		30. FOUNDATION MATERIAL <u>Brick</u>	
		31. WALL CONSTRUCTION <u>Brick/Wood</u>	
		32. ROOF TYPE AND MATERIAL <u>Gable/Asphalt</u>	
		33. NO. OF BAYS FRONT <u>1</u> SIDE <u>1</u>	
		34. WALL TREATMENT <u>Brick/Shingles</u>	
		35. PLAN SHAPE <u>Rectangular</u>	
		36. CHANGES (EXPLAIN IN NO. 42) ADDITION () ALTERED () MOVED ()	
		37. CONDITION INTERIOR <u>Excellent</u> EXTERIOR <u>Excellent</u>	
		38. PRESERVATION UNDERWAY? YES (X) NO ()	
		39. ENDANGERED? BY WHAT? YES () NO (X)	
		40. VISIBLE FROM PUBLIC ROAD? YES (X) NO ()	
		41. DISTANCE FROM AND FRONTAGE ON ROAD <u>25 ft</u> <u>50 ft.</u>	
42. FURTHER DESCRIPTION OF IMPORTANT FEATURES [] looks like a modern home but with a new England gambrel roof.		<div style="border: 1px solid black; padding: 10px; text-align: center;"> PHOTO MUST See Following Pages BE PROVIDED </div>	
43. HISTORY AND SIGNIFICANCE This house was built by and for a Dr. & Mrs. Moore.			
44. DESCRIPTION OF ENVIRONMENT AND OUTBUILDINGS This is a unique building south of an unusual older house.			
45. SOURCES OF INFORMATION Sanborn Maps - 1886, 1892, 1900, 1909, 1929 Interviews Mrs. Genevieve Long & Mrs. Roger Thompson References -		46. PREPARED BY <u>V.L. Bielefeldt</u> 47. ORGANIZATION <u>Show-Me R.P.C.</u> 48. DATE <u>02/20/00</u> 49. REVISION DATE(S)	

40

Lafayette

Thompson Residence

None

49N

25W

6

FORM # 40

Page 2
Show-Me RPC



ARCHITECTURAL/HISTORIC INVENTORY SURVEY FORM

LF-AS-002-028

1. NO. <u>45</u>		4. PRESENT LOCAL NAME(S) OR DESIGNATION(S) <u>Fred Brinkmeyer Residence</u>	
2. COUNTY <u>Lafayette</u>		5. OTHER NAME(S) <u>None 1200 main Street House</u>	
3. LOCATION OF NEGATIVES <u>Show-Me R.P.C.</u>			
6. SPECIFIC LEGAL LOCATION TOWNSHIP <u>49N</u> RANGE <u>25W</u> SECTION <u>6</u> IF CITY OR TOWN, STREET ADDRESS <u>1200 Main</u>		16. THEMATIC CATEGORY <u>030</u>	
7. CITY OR TOWN IF RURAL, VICINITY <u>Higginsville, MO</u>		17. DATE(S) OR PERIOD <u>1900</u>	
8. DESCRIPTION OF LOCATION <u>Lots 33 & 35</u> <u>Zentmyers Addition</u>		18. STYLE OR DESIGN <u>----- 11</u>	
		19. ARCHITECT OR ENGINEER <u>----- 20</u>	
		20. CONTRACTOR OR BUILDER <u>----- 21</u>	
		21. ORIGINAL USE, IF APPARENT <u>Residence DIA</u>	
		22. PRESENT USE <u>Residence</u>	
9. COORDINATES UTM LAT <u>39:00N</u> LONG <u>93:45W</u>		23. OWNERSHIP PUBLIC () PRIVATE (X)	
10. SITE () STRUCTURE () BUILDING (X) OBJECT ()		24. OWNER'S NAME AND ADDRESS IF KNOWN <u>Fred Brinkmeyer</u> <u>Higginsville, MO</u>	
11. ON NATIONAL REGISTER? YES () NO (X)		25. OPEN TO PUBLIC? YES () NO (X)	
12. IS IT ELIGIBLE? YES () NO (X)		26. LOCAL CONTACT PERSON OR ORGANIZATION <u>Show-Me R.P.C.</u>	
13. PART OF ESTAB. HIST. DISTRICT? YES () NO (X)		27. OTHER SURVEYS IN WHICH INCLUDED <u>N/A</u>	
14. DISTRICT POTENTIAL? YES () NO (X)			
15. NAME OF ESTABLISHED DISTRICT <u>N/A</u>			
42. FURTHER DESCRIPTION OF IMPORTANT FEATURES <u>This is a plain 1 story bungalow with a porch covering the entire front width. There is a gable toward the front over a front room. The porch roof is supported by 5 round columns. There is one large light 4 over 1, the others are 1 over 1.</u>		30. FOUNDATION MATERIAL <u>Brick 30</u>	
		31. W A U CONSTRUCTION <u>Frame 11</u>	
		32. ROOF TYPE AND MATERIAL <u>Hip/Asphalt HP</u>	
		33. NO. OF BAYS FRONT <u>2</u> SIDE <u>1</u>	
		34. WALL TREATMENT <u>Clapboard 01</u>	
		35. PLAN SHAPE <u>Square</u>	
		36. CHANGES IN NO. 42) ADDITION () ALTERED () MOVED () <u>N/A</u>	
		37. CONDITION INTERIOR <u>Good</u> EXTERIOR <u>Good</u>	
		38. PRESERVATION UNDERWAY? YES (X) NO ()	
		39. ENDANGERED? BY WHAT? YES () NO (X)	
		40. VISIBLE FROM PUBLIC ROAD? YES (X) NO ()	
		41. DISTANCE FROM AND FRONTAGE ON ROAD <u>50 ft. 100 ft.</u>	
43. HISTORY AND SIGNIFICANCE <u>The surveyor was unable to gain entrance to the house or recover any history concerning the house.</u>		<div style="border: 1px solid black; padding: 10px; text-align: center;"> <p>PHOTO MUST See Following Pages BE PROVIDED</p> </div>	
44. DESCRIPTION OF ENVIRONMENT AND OUTBUILDINGS <u>This house is in the center of many older homes.</u>			
45. SOURCES OF INFORMATION <u>Sanborn Maps - 1886, 1892, 1900, 1909, 1929</u> <u>Interviews - None</u> <u>References -</u>		46. PREPARED BY <u>V.L. Bielefeldt</u>	
		47. ORGANIZATION <u>Show-Me R.P.C.</u>	
		48. DATE <u>9-30-82</u>	
		49. REVISION DATE(S)	

Lafayette
Fred Brinkmeyer Residence
None

ORM # 45

Page 2
Show-Me RPC



ARCHITECTURAL/HISTORIC INVENTORY SURVEY FORM

LF-AS-002-029

1. NO. 39		4. PRESENT LOCAL NAME(S) OR DESIGNATION(S) Thee Dwelling	
2. COUNTY Lafayette		5. OTHER NAME(S) 1201 Main Street House	
3. LOCATION OF NEGATIVES Show-Me R.P.C.		Kemp Schmidt Residence	
6. SPECIFIC LEGAL LOCATION TOWNSHIP 49N RANGE 25W SECTION 6 IF CITY OR TOWN, STREET ADDRESS 1201 Main		16. THEMATIC CATEGORY 030	28. NO. OF STORIES 2
7. CITY OR TOWN IF RURAL, VICINITY Higginsville, MO		17. DATE(S) OR PERIOD Est. 1910	29. BASEMENT? YES (X) NO ()
8. DESCRIPTION OF LOCATION Lot 36 Zentmeyer Addition		18. STYLE OR DESIGN 20	30. FOUNDATION MATERIAL Stone & Brick
		19. ARCHITECT OR ENGINEER	31. WALL CONSTRUCTION Wood
		20. CONTRACTOR OR BUILDER Dorch OB	32. ROOF TYPE AND MATERIAL Gabled, Composition
		21. ORIGINAL USE, IF APPARENT Dwelling OIA	33. NO. OF BAYS FRONT 1 SIDE
		22. PRESENT USE Dwelling	34. WALL TREATMENT Inside Wall Board/Plaster
		23. OWNERSHIP PUBLIC () PRIVATE (X)	35. PLAN SHAPE Rectangular
		24. OWNER'S NAME AND ADDRESS IF KNOWN W.R. Thee Higginsville, MO	36. CHANGES CR ADDITION () (EXPLAIN IN NO. 42) ALTERED (X) MOVED ()
9. COORDINATES UTM LAT 39:00N LONG 93:45W		25. OPEN TO PUBLIC? YES () NO (X)	37. CONDITION INTERIOR Good EXTERIOR Good
10. SITE () STRUCTURE () BUILDING (X) OBJECT ()		26. LOCAL CONTACT PERSON OR ORGANIZATION Show-Me R P C	38. PRESERVATION UNDERWAY? YES () NO (X)
11. ON NATIONAL REGISTER? YES () NO (X)	12. IS IT ELIGIBLE? YES (X) NO ()	27. OTHER SURVEYS IN WHICH INCLUDED	39. ENDANGERED? BY WHAT? YES () NO (X)
13. PART OF ESTAB. YES () MIST. DISTRICT? NO (X)	14. DISTRICT POTENTIAL? YES () NO (X)		40. VISIBLE FROM PUBLIC ROAD? YES (X) NO ()
15. NAME OF ESTABLISHED DISTRICT N/A		41. DISTANCE FROM AND FRONTAGE ON ROAD 25 ft. 52 ft.	
42. FURTHER DESCRIPTION OF IMPORTANT FEATURES There is hardwood flooring in most of the rooms. The porch has been altered, but appears only to be of different shape as the materials are of the kind used in the era the house was built.			PHOTO MUST See Following Pages BE PROVIDED
43. HISTORY AND SIGNIFICANCE This has been the Thee residence since 1938 and was purchased from Mr. Kemp Schmidt. It is estimated to be from the 1900-1910 period.			
44. DESCRIPTION OF ENVIRONMENT AND OUTBUILDINGS There are no outbuildings.			
45. SOURCES OF INFORMATION Sanborn Maps - 1886, 1892, 1900, 1909, 1929 Interviews - Mr. Thee References -		46. PREPARED BY V.L. Bielefeldt 47. ORGANIZATION Show-Me R.P.C. 48. DATE 9-30-82 49. REVISION DATE(S)	

39

Lafayette

Thee Dwelling

Kemp Schmidt Residence 49N

25W

6

FORM # 39

Page 2
Show-Me RPC



ARCHITECTURAL/HISTORIC INVENTORY SURVEY FORM

LF-AS-002-030

1. NO. 46		4. PRESENT LOCAL NAME(S) OR DESIGNATION(S) Freeze Residence		46
2. COUNTY Lafayette		5. OTHER NAME(S) Thee Residence 1202 Main Street House		
3. LOCATION OF NEGATIVES Show-Me R.P.C.				Lafayette
6. SPECIFIC LEGAL LOCATION TOWNSHIP 49N RANGE 25W SECTION 6 IF CITY OR TOWN, STREET: ADDRESS 1202 Main		16. THEMATIC CATEGORY		
7. CITY OR TOWN Higginsville, MO		17. DATE(S) OR PERIOD 1915		Freeze Residence
8. DESCRIPTION OF LOCATION Lot 36 Zentmeyer Addition		18. STYLE OR DESIGN 01		
		19. ARCHITECT OF? ENGINEER Other 20		30. FOUNDATION MATERIAL Brick 30
		20. CONTRACTOR OR BUILDER Rinne		
		21. ORIGINAL USE, IF APPARENT Residence DIA		31. WALL CONSTRUCTION Wood 6W
		22. PRESENT USE Residence		
		23. OWNERSHIP PUBLIC () PRIVATE (X)		32. ROOF TYPE AND MATERIAL Unknown 4P 6S
		24. OWNER'S NAME AND ADDRESS IF KNOWN Sigmund Freeze Higginsville, MO		
9. COORDINATES LAT 39:00N LONG 93:45W		25. OPEN TO PUBLIC? YES () NO (X)		33. NO. OF BAYS FRONT -- SIDE S-1 DE
10. SITE () BUILDING (X)		26. LOCAL CONTACT PERSON OR ORGANIZATION Show-Me R P C		
11. ON NATIONAL REGISTER? YES () NO (X)		27. OTHER SURVEYS IN WHICH INCLUDED N/A		34. WALL TREATMENT Plaster/Wallpaper
12. IS IT ELIGIBLE? YES () NO (X)				
13. PART OF ESTAB. HIST. DISTRICT? YES () NO (X)				35. PLAN SHIM Rectangular
14. DISTRICT POTENTIAL? YES () NO (X)				
15. NAME OF ESTABLISHED DISTRICT N/A				36. CHANCES (EXPLAIN IN NO. 42) ADDITION (X) ALTERED () MOVED ()
42. FURTHER DESCRIPTION OF IMPORTANT FEATURES The porch is on the south side and has been added in recent years. It has the same style construction as the old house.				37. CONDITION INTERIOR EXTERIOR Good
43. HISTORY AND SIGNIFICANCE A Mr. H. C. Thee once resided here.				38. PRESERVATION UNDERWAY? YES () NO (X)
44. DESCRIPTION OF ENVIRONMENT AND OUTBUILDINGS There is a garage, a frame with a stone foundation.				39. ENDANGERED? BY WHAT? YES () NO (X)
45. SOURCES OF INFORMATION Sanborn Maps - 1886, 1892, 1900, 1909, 1929 Interviews - Mrs. Freeze References -				40. VISIBLE FROM PUBLIC ROAD YES (X) NO ()
				41. DISTANCE FROM AND FRONTAGE ON ROAD 25 ft. 50 ft.
				PHOTO MUST See Following Pages BE PROVIDED
				Thee Residence
				49N
				25W
				6
				46. PREPARED BY V.L. Bielefeldt
				47. ORGANIZATION Show-Me R.P.C.
				48. DATE 0-20-82
				49. REVISION DATE(S)

FORM # 46

Page 2
Show-Me RPC



ARCHITECTURAL/HISTORIC INVENTORY SURVEY FORM

LF-AS-002-031

1. NO. 47		4. PRESENT LOCAL NAME(S) OR DESIGNATION(S) Green Residence	
2. COUNTY Lafayette		5. OTHER NAME(S) 1206 Main Street House	
3. LOCATION OF NEGATIVES Show-Me R.P.C.		None	
6. SPECIFIC LEGAL LOCATION TOWNSHIP 49N RANGE 25W SECTION 6 IF CITY OR TOWN, STREET ADDRESS 1206 Main		16. THEMATIC CATEGORY	
7. CITY OR TOWN IF RURAL, VICINITY Higginsville, MO		17. DATE(S) OR PERIOD 1925 alt. c. 1970	
8. DESCRIPTION OF LOCATION Lot 27 Zentmeyer Addition		18. STYLE OR DESIGN 49	
		19. ARCHITECT OR ENGINEER	
		20. CONTRACTOR OR BUILDER Kenneth Renne & Carl Sluscher	
		21. ORIGINAL USE, IF APPARENT Dwelling On	
		22. PRESENT USE Dwelling	
9. COORDINATES UTM LAT 39:00N 93:45W		23. OWNERSHIP PUBLIC () PRIVATE (X)	
10. SITE () BUILDING (X) STRUCTURE ()		24. OWNER'S NAME AND ADDRESS IF KNOWN Harold Green Higginsville, MO	
11. ON NATIONAL REGISTER? YES () NO (X)		25. OPEN TO PUBLIC? YES () NO (X)	
12. IS IT ELIGIBLE? YES () NO (X)		26. LOCAL CONTACT PERSON OR ORGANIZATION Show-Me R.P.C.	
13. PART OF ESTAB. HIST. DISTRICT? YES () NO (X)		27. OTHER SURVEYS IN WHICH INCLUDED N/A	
14. DISTRICT POTENTIAL? YES () NO (X)		28. NO. OF STORIES 2--/	
15. NAME OF ESTABLISHED DISTRICT N/A		29. BASEMENT? YES (X) NO ()	
		30. FOUNDATION MATERIAL Concrete Block 65	
		31. WALL CONSTRUCTION Wood WU	
		32. ROOF TYPE AND MATERIAL Gabled Asphalt 1 GB	
		33. NO. OF BAYS FRONT --- SIDE 63---	
		34. WALL TREATMENT Steel Siding 56	
		35. PLAN SHAPE Irregular	
		36. CHANGES (EXPLAIN IN NO. 42) ADDITION () ALTERED (X) MOVED ()	
		37. CONDITION INTERIOR Good EXTERIOR Good	
		38. PRESERVATION UNDERWAY? YES () NO (X)	
		39. ENDANGERED? BY WHAT? YES () NO (X)	
		40. VISIBLE FROM PUBLIC ROAD? YES (X) NO ()	
		41. DISTANCE FROM AND FRONTAGE ON ROAD 30 ft. 50 ft.	
42. FURTHER DESCRIPTION OF IMPORTANT FEATURES Decorated concrete block on porch with round pillars holding it up. There are 1 over 1 lights. About 10 years ago the basement was enlarged and steel siding was installed. Also added was 10 ft to the living room to the south and added a fireplace. After 1967 a new furnace and central air was put in.		PHOTO MUST See Following Pages BE PROVIDED	
43. HISTORY AND SIGNIFICANCE There is not much history to this home. The owner did know who built the home, which was prominent builder of that era. Mr. Green has owned it since 1967. He bought the house in a rather dilapidated condition.			
44. DESCRIPTION OF ENVIRONMENT AND OUTBUILDINGS Located in a residential area with a run down home to the north and other well kept homes surrounding.			
45. SOURCES OF INFORMATION Sanborn Maps - 1886, 1892, 1900, 1909, 1929 Interviews - Harold Green References -		46. PREPARED BY V.L. Bielefeldt 47. ORGANIZATION Show-Me R.P.C. 48. DATE 9-30-82 49. REVISION DATE(S)	

4/

Lafayette

Green Residence

None

49N

25W

6

FORM # 47

Page 2
Show-Me RPC



ARCHITECTURAL/HISTORIC INVENTORY SURVEY FORM

LF-AS-002-032

1. NO. 48		4. PRESENT LOCAL NAME(S) OR DESIGNATION(S) Minks Residence	
2. COUNTY Lafayette		5. OTHER NAME(S) Mr. King 1208 Main Street House	
3. LOCATION OF NEGATIVES Show-Me R.P.C.			
6. SPECIFIC LEGAL LOCATION TOWNSHIP 49N RANGE 25W SECTION 6 IF CITY OR TOWN, STREET ADDRESS 1208 Main		16. THEMATIC CATEGORY -----	
7. CITY OR TOWN IF RURAL, VICINITY Higginsville, MO		17. DATE(S) OR PERIOD 1905	
8. DESCRIPTION OF LOCATION Lot 25 Zentmyers Addition		18. STYLE OR DESIGN ----- 49	
		19. ARCHITECT OR ENGINEER -----	
		20. CONTRACTOR OR BUILDER ----- Porch OH	
		21. ORIGINAL USE, IF APPARENT Dwelling O/A	
		22. PRESENT USE Dwelling	
9. COORDINATES UTM LAT 39:00N LONG 93:45W		23. OWNERSHIP PUBLIC () PRIVATE (X)	
10. SITE () STRUCTURE () BUILDING (X) OBJECT ()		24. OWNER'S NAME AND ADDRESS IF KNOWN Curtis Minks Kansas City, MO	
11. ON NATIONAL REGISTER? YES () NO (X)		25. OPEN TO PUBLIC? YES () NO (X)	
12. IS IT ELIGIBLE? YES () NO (X)		26. LOCAL CONTACT PERSON OR ORGANIZATION Show-Me R.P.C.	
13. PART OF ESTAB. HIST. DISTRICT? YES () NO (X)		27. OTHER SURVEYS IN WHICH INCLUDED N/A	
14. DISTRICT POTENTIAL? YES () NO (X)		28. NO. OF STORIES 2	
15. NAME OF ESTABLISHED DISTRICT N/A		29. BASEMENT? YES (X) NO ()	
		30. FOUNDATION MATERIAL Brick 30	
		31. WALL CONSTRUCTION Wood Wk	
		32. ROOF TYPE AND MATERIAL Flared Hip/Asphalt	
		33. NO. OF BAYS FRONT 2 SIDE	
		34. WALL TREATMENT Steel Siding 56	
		35. PLAN SHAPE Irregular	
		36. CHANGES LS ADDITION () (EXPLAIN IN NO. 42) ALTERED (X) MOVED ()	
		37. CONDITION INTERIOR Good EXTERIOR Good	
		38. PRESERVATION UNDERWAY? YES () NO (X)	
		39. ENDANGERED? BY WHAT? YES () NO (X)	
		40. VISIBLE FROM PUBLIC ROAD? YES (X) NO ()	
		41. DISTANCE FROM AND FRONTAGE ON ROAD 30 ft. 50 ft.	
42. FURTHER DESCRIPTION OF IMPORTANT FEATURES This is a flared hip roof house with a flared hip gable to the east. There is a porch on the east and part of the south over the entry supported by iron work. The entire house is covered with steel siding. It is a very plain house.		PHOTO MUST See Following Pages BE PROVIDED	
43. HISTORY AND SIGNIFICANCE A Mr. King lived in this house for 10 years, previous to Mr. Minks ownership.			
44. DESCRIPTION OF ENVIRONMENT AND OUTBUILDINGS This house is in an area of old 2 story homes.			
45. SOURCES OF INFORMATION Sanborn Maps - 1886, 1892, 1900, 1909, 1929 Interviews - Tony Prowett References -		46. PREPARED BY V.L. Bielefeldt 47. ORGANIZATION Show-Me R.P.C. 48. DATE 9-30-82 49. REVISION DATE(S)	

48

Lafayette

49N

Minks Residence

Mr. King

49N

25W

6

FORM # 48

Page 2
Show-Me RPC



ARCHITECTURAL/HISTORIC INVENTORY SURVEY FORM

LF-AS-000-033

1. NO. 38		4. PRESENT LOCAL NAME(S) OR DESIGNATION(S) Fischer Residence		38 Lafayette Fischer Residence Gladish Residence
2. COUNTY Lafayette		5. OTHER NAME(S) 1211 Main Street House		
3. LOCATION OF NEGATIVES Show-Me R.P.C.		Gladish Residence		
6. SPECIFIC LEGAL LOCATION TOWNSHIP 49N RANGE 25W SECTION 6 IF CITY OR TOWN, STREET ADDRESS 1211 Main		16. THEMATIC CATEGORY 030		28. NO. OF STORIES 2
7. CITY OR TOWN IF RURAL, VICINITY Higginsville, MO		17. DATE(S) OR PERIOD 1900		29. BASEMENT? YES (X) NO ()
8. DESCRIPTION OF LOCATION Lots 26 and 28 Zentmeyers Addition		18. STYLE OR DESIGN bs 22		30. FOUNDATION MATERIAL Brick 30
		19. ARCHITECT OR ENGINEER Other 30 20		31. W A U CONSTRUCTION Brick & Wood WD
		20. CONTRACTOR OR BUILDER Gladish Porch FW		32. ROOF TYPE AND MATERIAL Asphalt
		21. ORIGINAL USE, IF APPARENT Dwelling DA		33. NO. OF BAYS FRONT 1 SIDE 2
		22. PRESENT USE Dwelling		34. WALL TREATMENT 30 21 Brick & Wood
		23. OWNERSHIP PUBLIC () PRIVATE (X)		35. PLAN SHAPE Irregular
		24. OWNER'S NAME AND ADDRESS IF KNOWN Eugene Fischer Higginsville, MO		36. CHANGES (EXPLAIN IN NO. 42) ADDITION () ALTERED (X) MOVED ()
9. COORDINATES LAT 39:00N LONG 93:45W		25. OPEN TO PUBLIC? YES () NO (X)		37. CONDITION INTERIOR Good EXTERIOR
10. SITE () BUILDING (X)		26. LOCAL CONTACT PERSON OR ORGANIZATION Show-Me R.P.C.		38. PRESERVATION UNDERWAY? YES () NO (X)
11. ON NATIONAL REGISTER? YES () NO (X)		27. OTHER SURVEYS IN WHICH INCLUDED N/A		39. ENDANGERED? BY WHAT? YES () NO (X)
12. IS IT ELIGIBLE? YES (X) NO ()				40. VISIBLE FROM PUBLIC ROAD? YES (X) NO ()
13. PART OF ESTAB. HIST. DISTRICT? YES () NO (X)				41. DISTANCE FROM AND FRONTAGE ON ROAD 30 ft. 100 ft
14. DISTRICT POTENTIAL? YES () NO (X)				
15. NAME OF ESTABLISHED DISTRICT N/A				
42. FURTHER DESCRIPTION OF IMPORTANT FEATURES This impressive brick and wood structure has open a cornice with brackets. It has oak woodwork interior which has been painted. It is a gabled roof with gablets to the south & the west. In front there is a large porch to the west & south gabled with large square pillars. A concrete water table surrounds the brick portion. The brick work is stretcher bond & there is a semi-circular bay window to the south. In 1967 a portion was added on to the back on east side of the home.				43. HISTORY AND SIGNIFICANCE A former postmaster of Higginsville was the builder of this structure. It has been called (in Higginsville) the postmaster style, large and pretentious.
44. DESCRIPTION OF ENVIRONMENT AND OUTBUILDINGS This building is in the neighborhood of fine old houses.				
45. SOURCES OF INFORMATION Sanborn Maps - 1886, 1892, 1900, 1909, 1929 Interviews - Mr. Eugene Fischer References -				46. PREPARED BY V.L. Bielefeldt
				47. ORGANIZATION Show-Me R.P.C.
				48. DATE 9-30-82
				49. REVISION DATE(S)

FORM # 38

Page 2
Show-Me RPC



ARCHITECTURAL/HISTORIC INVENTORY SURVEY FORM

LF-AS-002-034

1. NO. 49		4. PRESENT LOCAL NAME(S) OR DESIGNATION(S) Johnson Residence	
2. COUNTY Lafayette		5. OTHER NAME(S) 1300 Main Street House	
3. LOCATION OF NEGATIVES Show-Me R.P.C.		Holke Residence	

6. SPECIFIC LEGAL LOCATION TOWNSHIP 49N RANGE 25W SECTION 6 IF CITY OR TOWN, STREET ADDRESS 1300 Main	16. THEMATIC CATEGORY -----	26. NO. OF STORIES 2
	17. DATE(S) OR PER100 Est. 1915	29. BASEMENT? YES (X) NO ()
7. CITY OR TOWN IF RURAL, VICINITY Higginsville, MO	18. STYLE OR DESIGN ----- 49	30. FOUNDATION MATERIAL Brick 0
8. DESCRIPTION OF LOCATION Lot 23 Zentmeyer Addition	19. ARCHITECT OR ENGINEER -----	31. W A U CONSTRUCTION Wood WW
	20. CONTRACTOR OR BUILDER ----- ch	32. ROOF TYPE AND MATERIAL Pitch CM
9. COORDINATES UTM LAT 39:00N LONG 93:45W	21. ORIGINAL USE, IF APPARENT Residence DIA	33. NO. OF BAYS FRONT ---- SIDE ---- 63
	22. PRESENT USE Residence	34. WALL TREATMENT Plaster 56
10. SITE () STRUCTURE () BUILDING (X) OBJECT ()	23. OWNERSHIP PUBLIC () PRIVATE (X)	35. PLAN SHAPE Rectangular
	24. OWNER'S NAME AND ADDRESS IF KNOWN Robert Johnson Higginsville, MO	36. CHANGES (EXPLAIN IN NO. 42) ADDITION (X) ALTERED () MOVED ()
11. OH NATIONAL REGISTER? YES () NO (X)	25. OPEN TO PUBLIC? YES () NO (X)	37. CONDITION INTERIOR Good EXTERIOR Fair
12. IS IT ELIGIBLE? YES () NO (X)	26. LOCAL CONTACT PERSON OR ORGANIZATION Show-Me R P C	38. PRESERVATION UNDERWAY? YES () NO (X)
13. PART OF ESTAB. HIST. DISTRICT? YES () NO (X)	27. OTHER SURVEYS IN WHICH INCLUDED N/A	39. ENDANGERED? BY WHAT? YES (X) NO () Elements
14. DISTRICT POTENTIAL? YES () NO (X)		40. VISIBLE FROM PUBLIC ROAD? YES (X) NO ()
15. NAME OF ESTABLISHED DISTRICT N/A		41. DISTANCE FROM AND FRONTAGE ON ROAD 25 ft. 50 ft.

42. FURTHER DESCRIPTION OF IMPORTANT FEATURES

This building has had steel siding installed over original wood siding.

PHOTO
MUST
See Following Pages
BE
PROVIDED

43. HISTORY AND SIGNIFICANCE

This is an old farm house which used to have barn behind, according to Mr. Slusher. Some additions were made in years past. There has been inside remodeling done with carpeting and paneling. It was previously Holke residence and Clara Holke still lives (96) at Good Shepherd Home

44. DESCRIPTION OF ENVIRONMENT AND OUTBUILDINGS

This building is in a residential area of like houses.

45. SOURCES OF INFORMATION

Sanborn Maps - 1886, 1892, 1900, 1909, 1929
Interviews - Robert Johnson
References -

46. PREPARED BY
V.L. Bielefeldt

47. ORGANIZATION
Show-Me R.P.C.

48. DATE 9-30-82

49. REVISION DATE(S)

49

Lafayette

Johnson Residence

Holke Residence

49N

25W

6

FORM # 49

Page 2
Show-Me RPC



ARCHITECTURAL/HISTORIC INVENTORY SURVEY FORM

LF-AS-000-035

1. NO. 37		4. PRESENT LOCAL NAME(S) OR DESIGNATION(S) Dwelling	
2. COUNTY Lafayette		5. OTHER NAME(S) None 1301 Main Street House	
3. LOCATION OF NEGATIVES Show-Me RPC			
6. SPECIFIC LEGAL LOCATION TOWNSHIP 49N RANGE 25W SECTION 6 IF CITY OR TOWN, STREET ADDRESS 1301 Main		16. THEMATIC CATEGORY	
7. CITY OR TOWN IF RURAL, VICINITY Higginsville, Missouri		17. DATE(S) OR PERIOD 1900	
8. DESCRIPTION OF LOCATION Lot 24 Zentmeyer Addition		18. STYLE OR DESIGN 79	
		19. ARCHITECT OR ENGINEER	
		20. CONTRACTOR OR BUILDER puch OH	
		21. ORIGINAL USE, IF APPARENT Dwelling DIA	
		22. PRESENT USE Dwelling	
		23. OWNERSHIP PUBLIC () PRIVATE (X)	
		24. OWNER'S NAME AND ADDRESS IF KNOWN Frances Bradbury Higginsville, MO	
9. COORDINATES UTM LAT 39:00 N LONG 93:45W		25. OPEN TO PUBLIC? YES () NO (X)	
10. SITE () STRUCTURE () BUILDING (X) OBJECT ()		26. LOCAL CONTACT PERSON OR ORGANIZATION Show-Me Regional Planning Comm.	
11. ON NATIONAL REGISTER? YES () NO (X)		27. OTHER SURVEYS IN WHICH INCLUDED N/A	
12. IS IT ELIGIBLE? YES () NO (X)			
13. PART OF ESTAB. HIST. DISTRICT? YES () NO (X)			
14. DISTRICT POTENTIAL? YES () NO (X)			
15. NAME OF ESTABLISHED DISTRICT N/A		28. NO.—OF STORIES 2	
		29. BASEMENT? YES () NO (X)	
		30. FOUNDATION MATERIAL Brick 30	
		31. WALL CONSTRUCTION Frame/Wood wu	
		32. ROOF TYPE AND MATERIAL Gabled, Composition	
		33. NO. OF BAYS HP FRONT 2 SIDE 63	
		34. WALL TREATMENT 56 Outside-Steel Siding	
		35. PLAN SHAPE Irregular	
		36. CHANGES (EXPLAIN IN NO. 42) ADDITION () ALTERED (X) MOVED ()	
		37. CONDITION INTERIOR Good EXTERIOR Good	
		38. PRESERVATION UNDERWAY? YES () NO (X)	
		39. ENDANGERED? BY WHAT? YES () NO (X)	
		40. VISIBLE FROM PUBLIC ROAD? YES (X) NO ()	
		41. DISTANCE FROM AND FRONTAGE ON ROAD 25 ft. 60 ft.	

42. FURTHER DESCRIPTION OF IMPORTANT FEATURES

There are one-over-one windows upstairs with a hip roof. It has been modified several times, to include changing the front porch and adding steel siding.

PHOTO
MUST
SEE FOLLOWING PAGES
BE
PROVIDED

43. HISTORY AND SIGNIFICANCE

Built for T. M. Lake, owner and operator of a long time hardware business in downtown Higginsville.

44. DESCRIPTION OF ENVIRONMENT AND OUTBUILDINGS

This home is located on the north end of a block of older well kept homes.

45. SOURCES OF INFORMATION

SANBORN MAPS: 1886XX1892XX1900XX1909, 1929

Interview - Russ Bradbury

46. PREPARED BY
V. L. Bielefeldt

47. ORGANIZATION
Show-Me RPC

48. DATE
9/30/82 49. REVISION DATE(S)

FORM # 37

Page 2
Show-Me RPC



ARCHITECTURAL/HISTORIC INVENTORY SURVEY FORM

LF-AS-000-036

1. NO. 50		4. PRESENT LOCAL NAME(S) OR DESIGNATION(S) Fiene Residence (Randy & Tricia)		50 Lafayette Fiene Residence
2. COUNTY Lafayette		5. OTHER NAME(S) Fieth Residence 1302 Main Street House		
3. LOCATION OF NEGATIVES Show-Me R.P.C.				
6. SPECIFIC LEGAL LOCATION TOWNSHIP 49N RANGE 25W SECTION 6 IF CITY OR TOWN, STREET ADDRESS 1302 Main		16. THEMATIC CATEGORY		28. NO. OF STORIES 2 29. BASEMENT? YES (X) NO () 30. FOUNDATION MATERIAL Block 65 31. WALL CONSTRUCTION kame Wu 32. ROOF TYPE AND MATERIAL Gable/Asphalt 6 33. NO. OF BAYS FRONT 2 SIDE 1 34. WALL TREATMENT Slate Shingle 64 35. PLAN SHAPE Square
7. CITY OR TOWN IF RURAL, VICINITY Higginville, MO		17. DATE(S) OR PERIOD 1905		
8. DESCRIPTION OF LOCATION Lot 21 Zentmyers Addition		18. STYLE OR DESIGN 49 19. ARCHITECT OR ENGINEER Other 20 30 20. CONTRACTOR OR BUILDER Wallace Gallatin POCH TO 21. ORIGINAL USE, IF APPARENT Residence OIA 22. PRESENT USE Residence		
9. COORDINATES UTM LAT 39:00N LONG 93:45W		23. OWNERSHIP PUBLIC () PRIVATE (X) 24. OWNER'S NAME AND ADDRESS IF KNOWN Randy & Tricia Fiene Higginville, MO 25. OPEN TO PUBLIC? YES () 26. LOCAL CONTACT PERSON OR ORGANIZATION Show-Me R.P.C. 27. OTHER SURVEYS IN WHICH INCLUDED N/A		36. CHANGES (EXPLAIN IN NO. 42) ADDITION () ALTERED () MOVED () 37. CONDITION INTERIOR Good EXTERIOR Good 38. PRESERVATION UNDERWAY? YES (X) NO () 39. ENDANGERED? BY WHAT? YES () NO (X) 40. VISIBLE FROM PUBLIC ROAD? YES (X) NO () 41. DISTANCE FROM AND FRONTAGE ON ROAD 50 ft. 100 ft.
10. SITE () BUILDING (X) STRUCTURE () OBJECT () 11. ON NATIONAL REGISTER? YES () NO (X) 12. IS IT ELIGIBLE? YES (X) NO () 13. PART OF ESTAB. HIST. DISTRICT? YES () NO (X) 14. DISTRICT POTENTIAL? YES (X) NO () 15. NAME OF ESTABLISHED DISTRICT N/A		42. FURTHER DESCRIPTION OF IMPORTANT FEATURES This gabled roofed house has a boxed cornice and small returns. There are 1 over 1 lights on both levels. There is a front porch with 4 square wood columns and sculptured block up to about 4 in. high. It is a very plain house. The slate shingles are covering narrow clapboard.		PHOTO MUST See Following Pages BE PROVIDED
43. HISTORY AND SIGNIFICANCE The 1929 Sanborn map shows this shaped building. The Fiene family has owned the home for about seven years. The single lady Melinda Fieth was the previous owner. The brother-in-law of Melinda Fieth, Wallace Gallatin owned the house for many years. He was the operation of a trucking firm. All of the downstairs woodwork is of refinished oak. The house has a very ornate square staircase making 2 90 degrees comers.				
44. DESCRIPTION OF ENVIRONMENT AND OUTBUILDINGS This house is in the middle of three large older homes.				49N 25W 6
45. SOURCES OF INFORMATION Sanborn Maps - 1886, 1892, 1900, 1909, 1929 Interviews - Tricia Fiene References -		46. PREPARED BY V.L. Bielefeldt 47. ORGANIZATION Show-Me R.P.C. 48. DATE 9-30-82 49. REVISION DATE(S)		

ORM # 50

Page 2
Show-Me RPC



ARCHITECTURAL/HISTORIC INVENTORY SURVEY FORM

LF-AS-000-037

1. NO. 36		4. PRESENT LOCAL NAME(S) OR DESIGNATION(S) Mrs. W.E. Koppenbrink Residence	
2. COUNTY Lafayette		5. OTHER NAME(S) Same	
3. LOCATION OF NEGATIVES Show-Me R.P.C.			
6. SPECIFIC LEGAL LOCATION TOWNSHIP 49N RANGE 25W SECTION 6 IF CITY OR TOWN, STREET ADDRESS 1303 Main		16. THEMATIC CATEGORY 030	
7. CITY OR TOWN IF RURAL, VICINITY Higginville, MO		17. DATE(S) OR PERIOD 1920	
8. DESCRIPTION OF LOCATION Lot 22 Zentmyers Addition		18. STYLE OR DESIGN Colonial 51 02	
		19. ARCHITECT OR ENGINEER Other 20	
		20. CONTRACTOR OR BUILDER Dr. W.E. Koppenbrink P.O.S.	
		21. ORIGINAL USE, IF APPARENT Residence DIA	
		22. PRESENT USE Residence	
9. COORDINATES UTM LAT 39:00N LONG 93:45W		23. OWNERSHIP PUBLIC () PRIVATE (X)	
10. SITE () BUILDING (X) STRUCTURE () OBJECT ()		24. OWNER'S NAME AND ADDRESS IF KNOWN Mrs. W.E. Koppenbrink Sr. Meyer Care Center, Higginville	
11. ON NATIONAL REGISTER? YES () NO (X)		25. OPEN TO PUBLIC? YES () NO (X)	
12. IS IT ELIGIBLE? YES (X) NO ()		26. LOCAL CONTACT PERSON OR ORGANIZATION Show-Me R.P.C.	
13. PART OF ESTAB. HIST. DISTRICT? YES () NO (X)		27. OTHER SURVEYS IN WHICH INCLUDED N/A	
14. DISTRICT POTENTIAL? YES () NO (X)		28. NO. OF STORIES 2	
15. NAME OF ESTABLISHED DISTRICT N/A		29. BASEMENT? YES (X) NO () Brick	
		30. FOUNDATION MATERIAL Brick 30	
		31. W.A.U. CONSTRUCTION Frame 100	
		32. ROOF TYPE AND MATERIAL Asphalt Swedish gambrel	
		33. NO. OF BAYS FRONT 2 SIDE 1	
		34. WALL TREATMENT Stucco 61	
		35. PLAN SHAPE Rectangular	
		36. CHANGES (EXPLAIN IN NO. 42) ADDITION () ALTERED (X) MOVED ()	
		37. CONDITION INTERIOR Good EXTERIOR Good	
		38. PRESERVATION UNDERWAY? YES (X) NO ()	
		39. ENDANGERED? BY WHAT? YES () NO (X)	
		40. VISIBLE FROM PUBLIC ROAD? YES (X) NO ()	
		41. DISTANCE FROM AND FRONTAGE ON ROAD 50 ft. 100 ft.	
42. FURTHER DESCRIPTION OF IMPORTANT FEATURES This is a unique house amid other older 1 & 2 story houses. The front gable extends out forming a large shed gable with 2 large 12 over 1 lights.. There are columned gable porches to the west & south. Boxed cornices and returns throughout. The columns on south & west are tapered. There is one double flue & most windows are shuttered. There are several small windows with 6 over 1 lights. The porch floor is of brick.		<div style="border: 1px solid black; padding: 10px; text-align: center;"> <p>PHOTO MUST See Following Pages BE PROVIDED</p> </div>	
43. HISTORY AND SIGNIFICANCE Mr. Koppenbrink, a doctor was the original builder and only owner until his death. Mrs. Charles B. Clements is the only heir who lives at 707 west 29th, Higginville. Mrs. W.E. Koppenbrink now an elderly lady is at the Meyer Care Center, a local nursing home.			
44. DESCRIPTION OF ENVIRONMENT AND OUTBUILDINGS This house is south of a large older home.			
45. SOURCES OF INFORMATION Sanborn Maps - 1886, 1892, 1900, 1909, 1929 Interviews - Florence Russell References -		46. PREPARED BY V.L. Bielefeldt 47. ORGANIZATION Show-Me R.P.C. 48. DATE 9-30-82 49. REVISION DATE(S)	

36 Lafayette Mrs. W.E. Koppenbrink Residence Same 49N 25W

FORM # 36

Page 2
Show-Me RPC



ARCHITECTURAL/HISTORIC INVENTORY SURVEY FORM

LF-AS-002-038

1. NO. 35		4. PRESENT LOCAL NAME(S) OR DESIGNATION(S) Old Hartman Residence	
2. COUNTY Lafayette		5. OTHER NAME(S) Mrs. Hartman 1305 Main Street House	
3. LOCATION OF NEGATIVES Show-Me R.P.C.			
6. SPECIFIC LEGAL LOCATION TOWNSHIP 49N RANGE 25W SECTION 6 IF CITY OR TOWN, STREET ADDRESS 1305 Main		16. THEMATIC CATEGORY	
7. CITY OR TOWN IF RURAL, VICINITY Higginsville, MO		17. DATE(S) OR PERIOD 1900	
8. DESCRIPTION OF LOCATION Lot 18 and 20, Zentmeyer Addition		18. STYLE OR DESIGN 41 49	
		19. ARCHITECT OR ENGINEER other 20	
		20. CONTRACTOR OR BUILDER PCH OH	
		21. ORIGINAL USE, IF APPARENT Residence DIA	
		22. PRESENT USE Residence/Vacant	
		23. OWNERSHIP PUBLIC () PRIVATE (X)	
		24. OWNER'S NAME AND ADDRESS IF KNOWN Mr. Hartman Denver, Colorado	
9. COORDINATES UTM LAT 39:00N LONG 93:45W		25. OPEN TO PUBLIC? YES () NO (X)	
10. SITE () STRUCTURE () BUILDING (X) OBJECT ()		26. LOCAL CONTACT PERSON OR ORGANIZATION Show-Me R P C	
11. ON NATIONAL REGISTER? YES () NO (X)		27. OTHER SURVEYS IN WHICH INCLUDED N/A	
12. IS IT ELIGIBLE? YES () NO (X)			
13. PART OF ESTAB. HIST. DISTRICT? YES () NO (X)			
14. DISTRICT POTENTIAL? YES () NO (X)			
15. NAME OF ESTABLISHED DISTRICT N/A			
42. FURTHER DESCRIPTION OF IMPORTANT FEATURES This home has wood segmental arch windows with 2 over 2 lights covered with clapboard siding. There are transom light windows over some of the doors in the interior of the house.		28. NO. OF STORIES 2 29. BASEMENT? YES () Partly NO (X) 30. FOUNDATION MATERIAL Stone 40 31. WALL CONSTRUCTION Wood 10W 32. ROOF TYPE AND MATERIAL Hip Gabled/Asphalt Shingle 33. NO. OF BAYS FRONT --- SIDE --- 34. WALL TREATMENT Painted Clapboard 35. PLAN SHAPE Irregular 36. CHANGES CR ADDITION () (EXPLAIN IN NO. 42) ALTERED (X) MOVED () 37. CONDITION INTERIOR Good EXTERIOR Fair 38. PRESERVATION UNDERWAY? YES () NO (X) 39. ENDANGERED? YES (X) BY WHAT? NO () Elements 40. VISIBLE FROM PUBLIC ROAD? YES (X) NO () 41. DISTANCE FROM AND FRONTAGE ON ROAD 30 ft. 50 ft	
43. HISTORY AND SIGNIFICANCE The best history of this building is that it could be one of the oldest homes in Higginsville and the long time residence of a Mrs. Hartman. The son of Mrs. Hartman now lives in Denver Colorado. A local realty supervises its rental.		PHOTO MUST See Following Pages BE PROVIDED	
44. DESCRIPTION OF ENVIRONMENT AND OUTBUILDINGS Located on main street in area of similar type homes.			
45. SOURCES OF INFORMATION Sanborn Maps - 1886, 1892, 1900, 1909, 1929 Interviews - Budde Meyer References -		46. PREPARED BY V.L. Bielefeldt 47. ORGANIZATION Show-Me R.P.C. 48. DATE 9-30-82 49. REVISION DATE(S)	

35

Lafayette

Old Hartman Residence

Mrs. Hartman

49N

25W

6

FORM # 35

Page 2
Show-Me RPC



ARCHITECTURAL/HISTORIC INVENTORY SURVEY FORM

LF-AS-002-039

1. NO. 34		4. PRESENT LOCAL NAME(S) OR DESIGNATION(S) Rolf Dwelling	
2. COUNTY Lafayette		5. OTHER NAME(S) None 1307 Main Street House	
3. LOCATION OF NEGATIVES Show-Me R.P.C.			
6. SPECIFIC LEGAL LOCATION TOWNSHIP 49N RANGE 25W SECTION 6 IF CITY OR TOWN, STREET ADDRESS 1307 Main		16. THEMATIC CATEGORY	
7. CITY OR TOWN IF RURAL, VICINITY Higginsville, MO		17. DATE(S) OR PERIOD 1890	
8. DESCRIPTION OF LOCATION 7 feet of the north side of Lot 16 and 50 ft. of the south side of Lot 18, with fronting on Grand Ave., Zentmeyers Addition		18. STYLE OR DESIGN 49	
		19. ARCHITECT OR ENGINEER Downings Pich Fu	
		20. CONTRACTOR OR BUILDER Mr. Branson, plasterer	
		21. ORIGINAL USE, IF APPARENT Dwelling DIA	
		22. PRESENT USE Dwelling	
		23. OWNERSHIP PUBLIC () PRIVATE (X)	
		24. OWNER'S NAME AND ADDRESS IF KNOWN H. E. Rolf Higginsville, MO	
9. COORDINATES UTM LAT 39:00N LONG 93:45W		25. OPEN TO PUBLIC? YES () NO (X)	
10. SITE () STRUCTURE () BUILDING (X) OBJECT ()		26. LOCAL CONTACT PERSON OR ORGANIZATION Show-Me R.P.C.	
11. ON NATIONAL REGISTER? YES () NO (X)		27. OTHER SURVEYS IN WHICH INCLUDED N/A	
12. IS IT ELIGIBLE? YES () NO (X)			
13. PART OF ESTAB. HIST. DISTRICT? YES () NO (X)			
14. DISTRICT POTENTIAL? YES () NO (X)			
15. NAME OF ESTABLISHED DISTRICT N/A			
42. FURTHER DESCRIPTION OF IMPORTANT FEATURES In 1950 Mr. Branson plastered this house for the second time. Mr. Bill Pevestorff did basement re-work in the earlier years. Mr. Rolf added a room to the back with brick outer walls and plaster inside. Two concrete pillars, originally on the front, have been removed and wrought iron replaces these supports.		43. HISTORY AND SIGNIFICANCE Mr. Rolf has owned the house since 1950. The Downing family was the previous owner.	
44. DESCRIPTION OF ENVIRONMENT AND OUTBUILDINGS This home is in a neighborhood of older, single-family dwellings.		45. SOURCES OF INFORMATION Sanborn Maps - 1886, 1892, 1900, 1909, 1929 Interviews - Mr. H. E. Rolf References -	
		46. PREPARED BY V.L. Bielefeldt	
		47. ORGANIZATION Show-Me R.P.C.	
		48. DATE 2000	
		49. REVISION DATE(S)	

34

Lafayette

6B

Rolf Dwelling

None

49N

25W

FORM # 34

Page 2
Show-Me RPC



ARCHITECTURAL/HISTORIC INVENTORY SURVEY FORM

LF-AS-002-040

1. NO. 51		4. PRESENT LOCAL NAME(S) OR DESIGNATION(S) Mrs. Fay Clark	
2. COUNTY Lafayette		5. OTHER NAME(S) 1308 main Street House	
3. LOCATION OF NEGATIVES Show-Me R.P.C.		Helen Branch Roglitz - California	
5. SPECIFIC LEGAL LOCATION TOWNSHIP 49N RANGE 25W SECTION 6 IF CITY OR TOWN, STREET ADDRESS 1308 Main		16. THEMATIC CATEGORY	
7. CITY OR TOWN IF RURAL, VICINITY Higginville, MO		17. DATE(S) OR PERIOD 1905	
8. DESCRIPTION OF LOCATION Lot 15 Zentmyers Addition		18. STYLE OR DESIGN 49	
		19. ARCHITECT OR ENGINEER	
		20. CONTRACTOR OR BUILDER Pn OB	
		21. ORIGINAL USE, IF APPARENT Residence DIA	
		22. PRESENT USE Residence	
9. COORDINATES UTM LAT 39:00N LONG 93:45W		23. OWNERSHIP PUBLIC () PRIVATE (X)	
10. SITE () BUILDING (X) STRUCTURE () OBJECT ()		24. OWNER'S NAME AND ADDRESS IF KNOWN Mrs. Fay Clark Higginville, MO	
11. ON NATIONAL REGISTER? YES () NO (X)		25. OPEN TO PUBLIC? YES () NO (X)	
12. IS IT ELIGIBLE? YES () NO (X)		26. LOCAL CONTACT PERSON OR ORGANIZATION Show-Me R P C	
13. PART OF ESTAB. HIST. DISTRICT? YES () NO (X)		27. OTHER SURVEYS IN WHICH INCLUDED N/A	
14. DISTRICT POTENTIAL? YES () NO (X)			
15. NAME OF ESTABLISHED DISTRICT N/A			
42. FURTHER DESCRIPTION OF IMPORTANT FEATURES This is a plain bungalow with modern iron work supporting a small porch & gable. There are 6 over 1 lights through out the house,		28. NO. OF STORIES 1 1/2	
		29. BASEMENT? YES (X) NO ()	
		30. FOUNDATION MATERIAL Brick 30	
		31. W A U CONSTRUCTION Frame Wn	
		32. ROOF TYPE AND MATERIAL Gable/Asphalt	
		33. NO. OF BAYS FRONT 1 SIDE 1	
		34. WALL TREATMENT Slate Shingles 64	
		35. PLAN SHAPE Rectangular	
		36. CHANGES (EXPLAIN IN NO. 42) ADDITION () ALTERED (X) MOVED ()	
		37. CONDITION INTERIOR Good EXTERIOR Good	
		38. PRESERVATION UNDERWAY? YES (X) NO ()	
		39. ENDANGERED? YES () NO (X)	
		40. VISIBLE FROM PUBLIC ROAD? YES (X) NO ()	
		41. DISTANCE FROM AND FRONTAGE ON ROAD TO ft. 50 ft.	
43. HISTORY AND SIGNIFICANCE This house has been converted to three apartments. When it was modified the overhangs were removed, slate shingles were applied and it was transformed into a typical country bungalow of very austere outside appearance.		PHOTO MUST BE PROVIDED See Following Pages	
44. DESCRIPTION OF ENVIRONMENT AND OUTBUILDINGS This home has been rumored to be very old but it has been altered many times.			
45. SOURCES OF INFORMATION Sanborn Maps - 1886, 1892, 1900, 1909, 1929 Interviews - Mrs. Florence Sheets, Mrs. Nina Jones References -		46. PREPARED BY V.L. Bielefeldt	
		47. ORGANIZATION Show-Me R.P.C.	
		48. DATE 49. REVISION DATE(S)	

51

Lafayette

49

Mrs. Fay Clark

Helen Branch Roglitz 49N

25W

6

FORM # 51

Page 2
Show-Me RPC



ARCHITECTURAL/HISTORIC INVENTORY SURVEY FORM

LF-AS-000-041

1. NO. 52		4. PRESENT LOCAL NAME(S) OR DESIGNATION(S) Dr. & Mrs. Davis Residence	
2. COUNTY Lafayette		5. OTHER NAME(S) None 1310 Main Street House	
3. LOCATION OF NEGATIVES Show-Me R.P.C.			
6. SPECIFIC LEGAL LOCATION TOWNSHIP 49N RANGE 25W SECTION 6 IF CITY OR TOWN, STREET ADDRESS 1310 Main		16. THEMATIC CATEGORY ----- 17. DATE(S) OR PERIOD Unknown	
7. CITY OR TOWN IF RURAL, VICINITY Higginsville, MO		18. STYLE OR DESIGN ----- 01	
8. DESCRIPTION OF LOCATION Lot 13 Zentmyers Addition		19. ARCHITECT OR ENGINEER ----- 20. CONTRACTOR OR BUILDER Porch FW	
		21. ORIGINAL USE, IF APPARENT Residence DIA	
		22. PRESENT USE Residence	
9. COORDINATES UTM LAT 39:00N 93:45W		23. OWNERSHIP PUBLIC () PRIVATE (X)	
10. SITE () BUILDING (X) STRUCTURE () OBJECT ()		24. OWNER'S NAME AND ADDRESS IF KNOWN Dr. Davis Higginsville, MO	
11. ON NATIONAL REGISTER? YES () NO (X)		25. OPEN TO PUBLIC? YES () NO (X)	
12. IS IT ELIGIBLE? YES () NO (X)		26. LOCAL CONTACT PERSON OR ORGANIZATION Show-Me R.P.C.	
13. PART OF ESTAB. HIST. DISTRICT? YES () NO (X)		27. OTHER SURVEYS IN WHICH INCLUDED	
14. DISTRICT POTENTIAL? YES () NO ()			
15. NAME OF ESTABLISHED DISTRICT N/A		28. NO. OF STORIES 2	
		29. BASEMENT? YES () NO ()	
		30. FOUNDATION MATERIAL Block 65	
		31. WALL CONSTRUCTION Frame WU	
		32. ROOF TYPE AND MATERIAL Hip/Asphalt HP	
		33. NO. OF BAYS FRONT 2 SIDE 1 DR	
		34. WALL TREATMENT Steel Siding SB	
		35. PLAN SHAPE Square	
		36. CHANGES (EXPLAIN IN NO. 42) ADDITION () ALTERED (X) MOVED ()	
		37. CONDITION INTERIOR Good EXTERIOR Good	
		38. PRESERVATION UNDERWAY? YES () NO (X)	
		39. ENDANGERED? BY WHAT? YES () NO (X)	
		40. VISIBLE FROM PUBLIC ROAD? YES (X) NO ()	
		41. DISTANCE FROM AND FRONTAGE ON ROAD 50 ft. 150 ft.	
42. FURTHER DESCRIPTION OF IMPORTANT FEATURES This building has been sided with new wide steel siding. There is a wall gable to the east with a hip roof and shuttered opening. Windows are all 1 over 1 lights. There is a plain front porch with 6 square block (decorated) supports or pillars.		PHOTO MUST See Following Pages BE PROVIDED	
43. HISTORY AND SIGNIFICANCE The 1929 Sanborn map shows the shape of this house.			
44. DESCRIPTION OF ENVIRONMENT AND OUTBUILDINGS This house is the most southern in a block of older buildings (residential).			
45. SOURCES OF INFORMATION Sanborn Maps - 1886, 1892, 1900, 1909, 1929 Interviews - Dr. Davis References -		46. PREPARED BY V.L. Bielefeldt 47. ORGANIZATION Show-Me R.P.C. 48. DATE 9-30-82 49. REVISION DATE(S)	

52

Lafayette

Dr. & Mrs. Davis Residence

None

49N

25W

6

FORM # 52

Page 2
Show-Me RPC



ARCHITECTURAL/HISTORIC INVENTORY SURVEY FORM

LF-AS-002-042

1. NO. 33		4. PRESENT LOCAL NAME(S) OR DESIGNATION(S) Riekhoff Residence	
2. COUNTY Lafayette		5. OTHER NAME(S) Hader Residence 1311 Main Street House	
3. LOCATION OF NEGATIVES Show-Me R.P.C.			
6. SPECIFIC LEGAL LOCATION TOWNSHIP 49N RANGE 25W SECTION 6 IF CITY OR TOWN, STREET ADDRESS 1311 Main		16. THEMATIC CATEGORY	
7. CITY OR TOWN IF RURAL, VICINITY Higginsville, MO		17. DATE(S) OR PERIOD 1900 alt 1931	
8. DESCRIPTION OF LOCATION Lot 14 Zentmeyers Addition		18. STYLE OR DESIGN 49	
		19. ARCHITECT OR ENGINEER	
		20. CONTRACTOR OR BUILDER Probably A. H. Hader	
		21. ORIGINAL USE, IF APPARENT Dwelling	
		22. PRESENT USE Dwelling	
		23. OWNERSHIP PUBLIC () PRIVATE (X)	
		24. OWNER'S NAME AND ADDRESS IF KNOWN Forrest W. Riekhoff Higginsville, MO	
9. COORDINATES UTM LAT 39:00N LONG 93:45W		25. OPEN TO PUBLIC? YES () NO (X)	
10. SITE () BUILDING (X) STRUCTURE () OBJECT (X)		26. LOCAL OR ORGANIZATION Show-Me R.P.C.	
11. ON NATIONAL REGISTER? YES () NO (X)		27. OTHER SURVEYS IN WHICH INCLUDED N/A	
12. IS IT ELIGIBLE? YES () NO (X)			
13. PART OF ESTAB. HIST. DISTRICT? YES () NO (X)			
14. DISTRICT POTENTIAL? YES () NO (X)			
15. NAME OF ESTABLISHED DISTRICT N/A			
42. FURTHER DESCRIPTION OF IMPORTANT FEATURES This was a ground level house until 1931 when a two roan basement was built. The house was clapboard then, asbestos siding then to a modern plastic siding. Gabled roof with a porch facing west.		43. HISTORY AND SIGNIFICANCE & Mrs. Riekhoff have lived here for 52 years after they bought the house from A. H. Hader. Mr. Riekhoff worked for Haders for 29 years as a mortician and in furniture sales. Mr. A. H. Hader was a prominent mortician and furniture businessman in a downtown location still marked "Haders".	
44. DESCRIPTION OF ENVIRONMENT AND OUTBUILDINGS This is an unpretentious home in an area of larger more noticeable older homes.		45. SOURCES OF INFORMATION Sanborn Maps - 1886, 1892, 1900, 1909, 1929 Interviews - Mr. & Mrs. Forrest W. Riekhoff References -	
		46. PREPARED BY V.L. Bielefeldt	
		47. ORGANIZATION Show-Me R.P.C.	
		48. DATE 02/22/00	
		49. REVISION DATE(S)	

33

Lafayette

Riekhoff Residence

Hader Residence

49N

25W

6

FORM # 33

Page 2
Show-Me RPC



ARCHITECTURAL/HISTORIC INVENTORY SURVEY FORM

LF-AS-002-043

1. NO. 53		4. PRESENT LOCAL NAME(S) OR DESIGNATION(S) Clark Residence		5 Lafayette
2. COUNTY Lafayette		5. OTHER NAME(S) 1400 Main Street House		
3. LOCATION OF NEGATIVES Show-Me R.P.C.		Meinershagen Residence		
6. SPECIFIC LEGAL LOCATION TOWNSHIP 49N RANGE 25W SECTION 6 IF CITY OR TOWN, STREET ADDRESS 1400 Main		16. THEMATIC CATEGORY	28. NO. OF STORIES 2 1/2	Clark Residence
7. CITY OR TOWN IF RURAL, VICINITY Higginsville, MO		17. DATE(S) OR PERIOD 1886	29. BASEMENT? YES (X) NO ()	
8. DESCRIPTION OF LOCATION Lot 11 Zentmyers Addition		18. STYLE OR DESIGN 49	30. FOUNDATION MATERIAL Brick 30	
		19. ARCHITECT OR ENGINEER	31. W A U CONSTRUCTION Wood WW	
		20. CONTRACTOR OR BUILDER Mr. Fletcher Pch FU	32. ROOF TYPE AND MATERIAL Modified Pyramid Asphalt 44	
		21. ORIGINAL USE, IF APPARENT Residence OHA	33. NO. OF BAYS FRONT --- SIDE ---	
		22. PRESENT USE Residence	34. WALL TREATMENT Wide Siding 99	
		23. OWNERSHIP PUBLIC () PRIVATE (X)	35. PLAN SHAPE Square	
		24. OWNER'S NAME AND ADDRESS IF KNOWN Alice R. Clark Higginsville, MO	36. CHANGES (EXPLAIN IN NO. 42) ADDITION () ALTERED (X) MOVED ()	
		25. OPEN TO PUBLIC? YES () NO (X)	37. CONDITION INTERIOR Good EXTERIOR Good	
9. COORDINATES UTM LAT 39:00N LONG 93:45W		26. LOCAL CONTACT PERSON OR ORGANIZATION Show-Me R.P.C.	38. PRESERVATION UNDERWAY? YES (X) NO ()	Meinershagen Residence 49N 25W
10. SITE () BUILDING (X) STRUCTURE () OBJECT ()		27. OTHER SURVEYS IN WHICH INCLUDED N/A	39. ENDANGERED? BY WHAT? YES () NO (X)	
11. ON NATIONAL REGISTER? YES () NO (X)			40. VISIBLE FROM PUBLIC ROAD? YES (X) NO ()	
12. IS IT ELIGIBLE? YES (X) NO ()			41. DISTANCE FROM AND FRONTAGE ON ROAD 20 ft. 50 ft.	
13. PART OF ESTAB. HIST. DISTRICT? YES () NO (X)				
14. DISTRICT POTENTIAL? YES (X) NO ()				
15. NAME OF ESTABLISHED DISTRICT N/A				
42. FURTHER DESCRIPTION OF IMPORTANT FEATURES This house is square with the squared off pyramid roof cross the gables to the east and north. There is one flu. There are 1 over 1 windows with a boxed cornice.		PHOTO MUST See Following Pages BE PROVIDED		
43. HISTORY AND SIGNIFICANCE A Mr. Fletcher possibly built the home about 100 years ago. Mrs. Clark has owned it since 1959. Charles Meinershagen owned it previously for about 60 years. There was a barn on the rear of the lot with horses that the town kids would ride.				
44. DESCRIPTION OF ENVIRONMENT AND OUTBUILDINGS This home is a corner lot in an area of similar older homes.				
45. SOURCES OF INFORMATION Sanborn Maps - 1886, 1892, 1900, 1909, 1929 Interviews - Alice R. Clark References -		46. PREPARED BY V.L. Bielefeldt 47. ORGANIZATION Show-Me R.P.C. 48. DATE 9-30-82 49. REVISION DATE(S)		

FORM # 53

Page 2
Show-Me RPC



ARCHITECTURAL/HISTORIC INVENTORY SURVEY FORM

LF-AS-002-044

1. NO. 32	4. PRESENT LOCAL NAME(S) OR DESIGNATION(S) William & Betty Ralston Residence
2. COUNTY Lafayette	5. OTHER NAME(S) Palmer Day 1401 Main Street House
3. LOCATION OF NEGATIVES Show-Me R.P.C.	

6. SPECIFIC LEGAL LOCATION TOWNSHIP 49N RANGE 25W SECTION 6 IF CITY OR TOWN, STREET ADDRESS 1401 Main	16. THEMATIC CATEGORY 030	28. NO. OF STORIES 2 1/2
7. CITY OR TOWN IF RURAL, VICINITY Higginsville, MO	17. DATE(S) OR PERIOD 1920	29. BASEMENT? YES (X) NO ()
8. DESCRIPTION OF LOCATION Lot 12 Zentmyers Addition	18. STYLE OR DESIGN 01	30. FOUNDATION MATERIAL Brick & Concrete
	19. ARCHITECT OR ENGINEER Other	31. WALL CONSTRUCTION Frame w/
	20. CONTRACTOR OR BUILDER Unknown	32. ROOF TYPE AND MATERIAL Hip - Asphalt HP
	21. ORIGINAL USE, IF APPARENT Residence OIA	33. NO. OF BAYS FRONT 2 SIDE 1 DR
	22. PRESENT USE Residence	34. WALL TREATMENT Clapboard Painted
	23. OWNERSHIP PUBLIC () PRIVATE (X)	35. PLAN SHAPE Square
	24. OWNER'S NAME AND ADDRESS IF KNOW William & Betty Ralston Higginsville, MO	36. CHANGES ADDITION () (EXPLAIN IN ALTERED () NO. 42) MOVED ()
9. COORDINATES UTM LAT 39:00N LONG 93:45W	25. OPEN TO PUBLIC? YES () NO (X)	37. CONDITION INTERIOR Good EXTERIOR Good
10. SITE () STRUCTURE () BUILDING (X) OBJECT ()	26. LOCAL CONTACT PERSON OR ORGANIZATION Show-Me R.P.C.	38. PRESERVATION UNDERWAY? YES () NO (X)
11. ON NATIONAL REGISTER? YES () NO (X)	27. OTHER SURVEYS IN WHICH INCLUDED N/A	39. ENDANGERED? BY WHAT? YES () NO (X)
12. IS IT ELIGIBLE? YES (X) NO ()		40. VISIBLE FROM PUBLIC ROAD? YES (X) NO ()
13. PART OF ESTAB. HIST. DISTRICT? YES () NO (X)		41. DISTANCE FROM AND FRONTAGE ON ROAD 50 ft. 250 ft.
14. DISTRICT POTENTIAL? YES (X) NO ()		
15. NAME OF ESTABLISHED DISTRICT N/A		

42. FURTHER DESCRIPTION OF IMPORTANT FEATURES This is a large flared hip roof with large double windows of 18 over 1 lights and shutters. There is a walled gable with 2-8 over 1 lights. All cornice are boxed with returns. There is a gabled wide front porch supported by square brick columns. There is 2 double windows of 18 over 1 lights. The louvered front door is matched with 2 sidelights with 10 panes each. There are two flues.	PHOTO MUST See Following Pages BE PROVIDED
-----------------------------------------------------------------------------------------------------------------------------------------------------------------------------------------------------------------------------------------------------------------------------------------------------------------------------------------------------------------------------------------------------------------------------------------------------	-----------------------------------------------------

43. HISTORY AND SIGNIFICANCE The Ralstons have lived in the house about 5 years. The previous owners were the William Adams family for about 2 years and Palmer Day who was the owner prior to Mr. Adams. All the woodwork is painted white. There is a brick fireplace with marble hearth and white painted mantel.

44. DESCRIPTION OF ENVIRONMENT AND OUTBUILDINGS This house is alone for it's character within 1 block on either side.

45. SOURCES OF INFORMATION Sanborn Maps - 1886, 1892, 1900, 1909, 1929 Interviews - Mr. & Mrs. Ralston References -	46. PREPARED BY V.L. Bielefeldt
	47. ORGANIZATION Show-Me R.P.C.
	48. DATE 9-30-82 49. REVISION DATE(S)

32

Lafayette

William & Betty Ralston Residence Palmer Day

49N

25W

6

FORM # 32

Page 2
Show-Me RPC



MISSOURI OFFICE OF HISTORIC PRESERVATION
ARCHITECTURAL/HISTORIC INVENTORY SURVEY FORM

LP-AS-000-045

1. NO. <u>54</u>		4. PRESENT LOCAL NAME(S) OR DESIGNATION(S) <u>Stadler Residence</u>	
2. COUNTY <u>Lafayette</u>		5. OTHER NAME(S) <u>None 1402 Main Street House</u>	
3. LOCATION OF NEGATIVES <u>Show-Me R.P.C.</u>			
6. SPECIFIC LEGAL LOCATION TOWNSHIP <u>49N</u> RANGE <u>25W</u> SECTION <u>6</u> IF CITY OR TOWN, STREET ADDRESS <u>1402 Main</u>		16. THEMATIC CATEGORY <u>030</u>	
7. CITY OR TOWN IF RURAL, VICINITY <u>Higginsville, MO</u>		17. DATE(S) OR PERIOD <u>1900</u>	
8. DESCRIPTION OF LOCATION <u>Lot 9</u> <u>Zentmeyer's Addition</u>		18. STYLE OR DESIGN <u>40 21</u>	
		19. ARCHITECT OR ENGINEER <u>other 22 30</u>	
		20. CONTRACTOR OR BUILDER <u>Prich FU</u>	
		21. ORIGINAL USE, IF APPARENT <u>Dwelling 01A</u>	
		22. PRESENT USE <u>Dwelling</u>	
		23. OWNERSHIP PUBLIC () PRIVATE (X)	
9. COORDINATES UTM LAT <u>39:00N</u> <u>93:45W</u>		24. OWNER'S NAME AND ADDRESS IF KNOWN <u>Kenneth Stadler</u> <u>Higginsville, MO</u>	
10. SITE () STRUCTURE () BUILDING (X) OBJECT ()		25. OPEN TO PUBLIC? YES () NO (X)	
11. ON NATIONAL REGISTER? YES () NO (X)		26. LOCAL CONTACT PERSON OR ORGANIZATION <u>Show-Me R.P.C.</u>	
12. IS IT ELIGIBLE? YES () NO (X)		27. OTHER SURVEYS IN WHICH INCLUDED <u>N/A</u>	
13. PART OF ESTAB. HIST. DISTRICT? YES () NO (X)		28. NO. OF STORIES <u>2</u>	
14. DISTRICT POTENTIAL? YES () NO (X)		29. BASEMENT? YES (X) NO ()	
15. NAME OF ESTABLISHED DISTRICT <u>N/A</u>		30. FOUNDATION MATERIAL <u>Brick 30</u>	
		31. W A U CONSTRUCTION <u>Wood Wk</u>	
		32. ROOF TYPE AND MATERIAL <u>Truncated Hip/Asphalt</u>	
		33. NO. OF BAYS FRONT <u>1</u> SIDE	
		34. WALL TREATMENT <u>Wood Clapboard 21</u>	
		35. PLAN SHAPE <u>Irregular</u>	
		36. CHANGES ADDITION () (EXPLAIN IN NO. 42) <u>ALTERED ()</u> MOVED ()	
		37. CONDITION INTERIOR <u>Good</u> EXTERIOR <u>Good</u>	
		38. PRESERVATION UNDERWAY? YES (X) NO ()	
		39. ENDANGERED? YES () BY WHAT? <u>NO (X)</u>	
		40. VISIBLE FROM PUBLIC ROAD? YES (X) NO ()	
		41. DISTANCE FROM AND FRONTAGE ON ROAD <u>30'</u> <u>50'</u>	
42. FURTHER DESCRIPTION OF IMPORTANT FEATURES <p>This home is of irregular shape, original clapboard siding and a columned front porch. The lights are 1 over 1 with a beveled oval glass front door. There are boxed cornice with brackets and returns. There is a stained beveled glass transom window facing east above the front door. Between the 1st and 2nd floor there is a water table protruding possibly 2 ft. with brackets & fish scale shingles on the slant.</p>		<div style="border: 1px solid black; padding: 10px; text-align: center;"> <p>PHOTO MUST See Following Pages BE PROVIDED</p> </div>	
43. HISTORY AND SIGNIFICANCE <p>Very little history could be gleaned for this house. The present resident could not be contacted after many nights and days of trying.</p>			
44. DESCRIPTION OF ENVIRONMENT AND OUTBUILDINGS <p>This house is situated in a neighborhood of similar old buildings.</p>			
45. SOURCES OF INFORMATION <p>Sanborn Maps - 1886, 1892, 1900, 1909, 1929 Interviews - References -</p>		46. PREPARED BY <u>V.L. Bielefeldt</u>	
		47. ORGANIZATION <u>Show-Me R.P.C.</u>	
		48. DATE <u>8-22-88</u>	
		49. REVISION DATE(S)	

Lafayette Stadler Residence 49N 25W

FORM # 541

Page 2
Show-Me RPC



ARCHITECTURAL/HISTORIC INVENTORY SURVEY FORM

LF-AS-002-046

1. NO. 55		4. PRESENT LOCAL NAME(S) OR DESIGNATION(S) MacKinny Residence		55 Lafayette CN 6: Nackinny Residence Taylor Residence
2. COUNTY Lafayette		5. OTHER NAME(S) 1404 Main Street House		
3. LOCATION OF NEGATIVES Show-Me R.P.C.		Taylor Residence, 1949-1959		
6. SPECIFIC LOCATION TOWNSHIP RANGE 25W SECTION 6 IF CITY OR TOWN, STREET ADDRESS 1404 Main		16. THEMATIC CATEGORY -----		28. NO. OF STORIES 2
7. CITY OR TOWN IF RURAL, VICINITY Higginsville, MO		17. DATE(S) OR PERIOD 1900		29. BASEMENT? YES () NO (X)
8. DESCRIPTION OF LOCATION Lot 7 Zentmeyer Addition		18. STYLE OR DESIGN ----- 49		30. FOUNDATION MATERIAL Stone 40
		19. ARCHITECT OR ENGINEER -----		31. WALL CONSTRUCTION Wood WU
		20. CONTRACTOR OR BUILDER ----- Poch FW		32. ROOF TYPE AND MATERIAL Gable - Asphalt
		21. ORIGINAL USE, IF APPARENT Dwelling DIA		33. NO. OF BAYS FRONT 1 SIDE 3
		22. PRESENT USE Dwelling		34. WALL TREATMENT Asphalt Shingles 44
		23. OWNERSHIP PUBLIC () PRIVATE (X)		35. PLAN SHAPE Irregular
		24. OWNER'S NAME AND ADDRESS IF KNOWN Doris L. MacKinny Higginsville, MO		36. CHANGES (EXPLAIN IN NO. 42) ADDITION () ALTERED (X) MOVED ()
9. COORDINATES LAT 39:00N LONG 93:45W		25. OPEN TO PUBLIC? YES () NO (X)		37. CONDITION INTERIOR Good EXTERIOR Good
10. SITE () BUILDING (X) STRUCTURE () OBJECT ()		26. LOCAL CONTACT PERSON OR ORGANIZATION Show-Me R.P.C.		38. PRESERVATION UNDERWAY? YES (X) NO ()
11. ON NATIONAL REGISTER? YES () NO (X)		27. OTHER SURVEYS IN WHICH INCLUDED N/A		39. ENDANGERED? BY WHAT? YES () NO (X)
12. IS IT ELIGIBLE? YES () NO (X)				40. VISIBLE FROM PUBLIC ROAD? YES (X) NO ()
13. PART OF ESTAB. HIST. DISTRICT? YES () NO (X)				41. DISTANCE FROM AND FRONTAGE ON ROAD 30 ft. 50 ft.
14. DISTRICT POTENTIAL? YES () NO (X)				
15. NAME OF ESTABLISHED DISTRICT N/A				
42. FURTHER DESCRIPTION OF IMPORTANT FEATURES This house has a gable roof with a hip protrusion to the north. There is a boxed cornice with returns. The lights are 1 over 1. There is a hip roofed porch over front porch entry. The house has been covered with slate shingles. The porch roof supported by square brick columns.				PHOTO MUST See Following Pages BE PROVIDED
43. HISTORY AND SIGNIFICANCE Mrs. MacKinny has lived here twenty-five years and had purchased the home from Maxine Taylor. Mrs. Taylor had lived in the home for about 10 years.				
44. DESCRIPTION OF ENVIRONMENT AND OUTBUILDINGS This building is in a residential area of like houses.				
45. SOURCES OF INFORMATION Sanborn Maps - 1886, 1892, 1900, 1909, 1929 Interviews - Doris L. MacKinny References -				46. PREPARED BY V.L. Bielefeldt
				47. ORGANIZATION Show-Me R.P.C.
				48. DATE 9-30-82
				49. REVISION DATE(S)

FORM # 55

Page 2
Show-Me RPC



ARCHITECTURAL/HISTORIC INVENTORY SURVEY FORM

LF-AS-002-047

1. NO. <u>56</u>		4. PRESENT LOCAL NAME(S) OR DESIGNATION(S) <u>Fred Gasson Residence</u>	
2. COUNTY <u>Lafayette</u>		5. OTHER NAME(S) <u>None 1406 Main Street House</u>	
3. LOCATION OF NEGATIVES <u>Show-Me R.P.C.</u>			
6. SPECIFIC LEGAL LOCATION TOWNSHIP <u>49N</u> RANGE <u>25W</u> SECTION <u>6</u> IF CITY OR TOWN, STREET ADDRESS <u>1406 Main</u>		16. THEMATIC CATEGORY <u>1910-1979</u>	
7. CITY OR TOWN IF RURAL, VICINITY <u>Higginsville, MO</u>		17. DATE(S) OR PERIOD <u>1910-1979</u>	
8. DESCRIPTION OF LOCATION <u>Lot 5</u> <u>Aentmyers Addition</u>		18. STYLE OR DESIGN <u>Bungalow</u>	
		19. ARCHITECT OR ENGINEER <u>Other 30</u>	
		20. CONTRACTOR OR BUILDER <u>Porch FL</u>	
		21. ORIGINAL USE, IF APPAR NT <u>Residence A</u>	
		22. PRESENT USE <u>Residence</u>	
		23. OWNERSHIP PUBLIC () PRIVATE (X)	
9. COORDINATES UTM LAT <u>39:00N</u> <u>93:45W</u>		24. OWNER'S NAME AND ADDRESS IF KNOWN <u>Fred Gasson</u> <u>Higginsville, MO</u>	
10. SITE () STRUCTURE () BUILDING (X) OBJECT ()		25. OPEN TO PUBLIC? YES () NO (X)	
11. ON NATIONAL REGISTER? YES () NO (X)		26. LOCAL CONTACT PERSON OR ORGANIZATION <u>Show-Me</u>	
12. IS IT ELIGIBLE? YES () NO (X)		27. OTHER SURVEYS IN WHICH INCLUDED <u>N/A</u>	
13. PART OF TAB. HIST. DISTRICT? YES () NO (X)		30. FOUNDATION MATERIAL <u>Brick 30</u>	
14. DISTRICT POTENTIAL? YES () NO (X)		31. WALL CONSTRUCTION <u>Brick 100</u>	
15. NAME OF ESTABLISHED DISTRICT <u>N/A</u>		32. ROOF TYPE AND MATERIAL <u>Flared Gable/Asphalt</u>	
		33. NO. OF BAYS FRONT SIDE	
		34. WALL TREATMENT <u>Unknown 30</u>	
		35. PLAN SHAPE	
		36. CHANGES (EXPLAIN IN NO. 42) ADDITION () ALTERED () MOVED ()	
		37. CONDITION INTERIOR <u>Good</u> EXTERIOR <u>Good</u>	
		38. PRESERVATION UNDERWAY? YES () NO (X)	
		39. ENDANGERED? BY WHAT? YES () NO (X)	
		40. VISIBLE FROM PUBLIC ROAD? YES (X) NO ()	
		41. DISTANCE FROM AHD FRONTAGE ON ROAD <u>50 ft.</u> <u>50 ft.</u>	
42. FURTHER DESCRIPTION OF IMPORTANT FEATURES <u>This is a 1 story house of common bond brick. There is a shed dormer to the north and south. There are 1 over 1 windows throughout a gabled porch to front supported by square brick pillars.</u>		<div style="border: 2px solid black; padding: 10px; width: 100%;"> <p>PHOTO MUST See Following Pages BE PROVIDED</p> </div>	
43. HISTORY AND SIGNIFICANCE <u>Mr. Gasson has owned the building for 10 years. A Mr. Rolf from Corder owned it prior to 1974 and before that a Mr. C. M. Kill owned it who was the arcade hotel operator. It is believed that this house was built by Mr. Rabsaw, a long time Higginsville Dentist. The 1929 Sanborn map shows this and the house to the south, however the 1909 map does not show either of them.</u>			
44. DESCRIPTION OF ENVIRONMENT AND OUTBUILDINGS <u>This house is bordered on the north by 3 yr old and 2 story homes and with a house on the south but different dormer design.</u>			
45. SOURCES OF INFORMATION <u>Sanborn Maps - 1886,1892,1900, 1909, 1929</u> <u>Interviews - Fred Gasson</u> <u>References -</u>		46. PREPARED BY <u>V.L. Bielefeldt</u>	
		47. ORGANIZATION <u>Show-Me R.P.C.</u>	
		48. DATE <u>9-30-82</u> 49. REVISION DATE(S)	

Lafayette

Fred Gasson Residence

None

49N

25W

6

ORM # 56

Page 2
Show-Me RPC



MISSOURI OFFICE OF HISTORIC PRESERVATION ARCHITECTURAL/HISTORIC INVENTORY SURVEY FORM

LF-AS-002-048

1. NO. 31		4. PRESENT LOCAL NAME(S) OR DESIGNATION(S) Old Sparks Residence		31 Lafayette Old Sparks Residence
2. COUNTY Lafayette		5. OTHER NAME(S) None 1411 Main Street House		
3. LOCATION OF NEGATIVES Show-Me R.P.C.		None		
6. SPECIFIC LEGAL LOCATION TOWNSHIP 49N RANGE 25W SECTION 6 IF CITY OR TOWN, STREET ADDRESS 1411 Main		16. THEMATIC CATEGORY 030		28. NO. OF STORIES 1
7. CITY OR TOWN IF RURAL, VICINITY Higginsville, MO		17. DATE(S) OR PERIOD 1880		29. BASEMENT? YES (X) NO ()
8. DESCRIPTION OF LOCATION Lots 2, and 4 Zentmyer's Addition		18. STYLE OR DESIGN 40 20		30. FOUNDATION MATERIAL Brick 30
		19. ARCHITECT OR ENGINEER unknown		31. WALL CONSTRUCTION wood 20
		20. CONTRACTOR OR BUILDER unknown		32. ROOF TYPE AND MATERIAL Gable, Asphalt Shingle
		21. ORIGINAL USE, IF APPARENT Residential 01A		33. NO. OF BAYS FRONT 1 SIDE 3
		22. PRESENT USE Vacant/Residential		34. WALL TREATMENT clapboard
		23. OWNERSHIP PUBLIC () PRIVATE (X)		35. PLAN SHAPE Irregular
		24. OWNER'S NAME AND ADDRESS IF KNOWN Dr. Nyugen Higginsville, MO		36. CHANGES (EXPLAIN IN NO. 42) ADDITION () ALTERED (X) MOVED ()
9. COORDINATES UTM LAT 39:00N 93:45W		25. OPEN TO PUBLIC? YES () NO (X)		37. CONDITION INTERIOR Fair EXTERIOR Fair
10. SITE () STRUCTURE () BUILDING (X) OBJECT ()		26. LOCAL CONTACT PERSON OR ORGANIZATION Show-Me R.P.C.		38. PRESERVATION UNDERWAY? YES () NO (X)
11. ON NATIONAL REGISTER? YES () NO (X)		27. OTHER SURVEYS IN WHICH INCLUDED N/A		39. ENDANGERED? BY WHAT? YES (X) NO () Elements
12. IS IT ELIGIBLE? YES (X) NO ()				40. VISIBLE FROM PUBLIC ROAD? YES (X) NO ()
13. PART OF ESTAB. HIST. DISTRICT? YES () NO (X)				41. DISTANCE FROM AND FRONTAGE ON ROAD 30' 50'
14. DISTRICT POTENTIAL? YES () NO (X)				
15. NAME OF ESTABLISHED DISTRICT N/A				
42. FURTHER DESCRIPTION OF IMPORTANT FEATURES This gabled roof house has a gable protruding to the south. Cornices are boxed and decorated. The porch extends to the southwest with square attenuated columns. There are 2 over 2 lights and some 1 over 1. All windows have elliptical arches with wood decorations. The gable to the west (front door) is decorated.				PHOTO MUST See Following Pages BE PROVIDED
43. HISTORY AND SIGNIFICANCE Mrs. Claudette Johnson has been a renter since March 1983. She understands it was vacant for a long time before Dr. Nyugen purchased it and opened it as a rental about a year ago. In the 1892 Sanborn Map there is a house at this site but does not have the protruding bay windows facing main street (west). After the 1900 Sanborn Map, the present shape appears with the addition of the bay window.				
44. DESCRIPTION OF ENVIRONMENT AND OUTBUILDINGS There are no outbuildings.				
45. SOURCES OF INFORMATION Sanborn Maps - 1886, 1892, 1900, 1909, 1929 Interviews - Claudette Johnson References -				46. PREPARED BY V.L. Bielefeldt
				47. ORGANIZATION Show-Me R.P.C.
				48. DATE 49. REVISION DATE(S)

FORM # 31

Page 2
Show-Me RPC



ARCHITECTURAL/HISTORIC INVENTORY SURVEY FORM

LF-AS-002-049

1. NO. 57	4. PRESENT LOCAL NAME(S) OR DESIGNATION(S) Salem United Church of Christ
2. COUNTY Lafayette	5. OTHER NAME(S) None
3. LOCATION OF NEGATIVES Show-Me R.P.C.	

6. SPECIFIC LEGAL LOCATION TOWNSHIP 49N RANGE 25W SECTION 6 IF CITY OR TOWN, STREET ADDRESS 1500 Main	16. THEMATIC CATEGORY 030	28. NO. OF STORIES 2-2
7. CITY OR TOWN IF RURAL, VICINITY Higginsville, MO	17. DATE(S) OR PERIOD 1914 1903 and 1951	29. BASEMENT? YES (X) NO ()
8. DESCRIPTION OF LOCATION Lots 7--9, Block A, Original Town	18. STYLE OR DESIGN 50 73	30. FOUNDATION MATERIAL Concrete 65
	19. ARCHITECT OR ENGINEER Other 30	31. W A U CONSTRUCTION Brick 40
	20. CONTRACTOR OR BUILDER	32. ROOF TYPE AND MATERIAL Composition 68
	21. ORIGINAL USE, IF APPARENT Public/Religious 06A 06C	33. NO. OF BAYS FRONT --- SIDE 63 TW-BL
	22. PRESENT USE Public/Religious	34. WALL TREATMENT Brick 30
	23. OWNERSHIP PUBLIC (X) PRIVATE ()	35. PLAN SHAPE Irregular
9. COORDINATES UTM LAT 39:00N LONG 93:45W	24. OWNER'S NAME AND ADDRESS IF KNOWN Salem United Church of Christ Higginsville, MO	36. CHANGES (EXPLAIN IN NO. 42) ADDITION () ALTERED (X) MOVED ()
10. SITE () STRUCTURE () BUILDING (X) OBJECT ()	25. OPEN TO PUBLIC? YES (X) NO ()	37. CONDITION INTERIOR Excellent EXTERIOR Excellent
11. ON NATIONAL REGISTER? YES () NO (X)	26. LOCAL CONTACT PERSON OR ORGANIZATION Show-Me R.P.C.	38. PRESERVATION UNDERWAY? YES () NO (X)
12. IS IT ELIGIBLE? YES () NO (X)	27. OTHER SURVEYS IN WHICH INCLUDED N/A	39. ENDANGERED? BY WHAT? YES () NO (X)
13. PART OF ESTAB. HIST. DISTRICT? YES () NO (X)		40. VISIBLE FROM PUBLIC ROAD? YES (X) NO ()
14. DISTRICT POTENTIAL? YES () NO (X)		41. DISTANCE FROM AND FRONTAGE ON ROAD 25 ft. 100 ft.
15. NAME OF ESTABLISHED DISTRICT N/A		

42. FURTHER DESCRIPTION OF IMPORTANT FEATURES A basement was excavated under the church proper in 1914, which was "fitted for Sunday School and organizational meetings." In 1951, the Educational building was added to the west of the church proper. The church chancel was remodeled in 1954 to accomodate a newly-acquired pipe organ.	PHOTO MUST See Following Pages BE PROVIDED
------------------------------------------------------------------------------------------------------------------------------------------------------------------------------------------------------------------------------------------------------------------------------------------------------------------------------------------------	--------------------------------------------------

43. HISTORY AND SIGNIFICANCE The first church was built in 1871 by Mr. Christ Tempel for \$1000. This 36' x 24' frame structure was relocated to the south side of the lot so that a second, larger church could be constructed in 1883. The original frame church structure was then used as a parochial school, but was either destroyed or moved from the site in the 1890's. The present church structure was built in 1903 in order to accomodate the expanding congregation. The church retains its 1881 bell.

44. DESCRIPTION OF ENVIRONMENT AND OUTBUILDINGS This building is on the north edge of a large tract, surrounded by older 2-story homes.

45. SOURCES OF INFORMATION Sanborn Maps - 1886, 1892, 1900, 1909, 1929 Interviews - References - Celebrating 100 Years....1870-1970, Salem United	46. PREPARED BY V.L. Bielefeldt
	47. ORGANIZATION Show-Me R.P.C.
	48. DATE 2-20-88 49. REVISION DATE(S)

FORM # 57

Page 3
Show-Me RPC



SALEM UNITED CHURCH OF CHRIST IN 1969




FIRST CHURCH
BUILT IN 1871



THIRD CHURCH
1903



SECOND CHURCH
1883



EDUCATIONAL BUILDING
1951

FORM # 57

Page 4
Show-Me RPC



ARCHITECTURAL/HISTORIC INVENTORY SURVEY FORM

LF-AS-002-050

1. NO. 30		4. PRESENT LOCAL NAME(S) OR DESIGNATION(S) Schloman Apartments	
2. COUNTY Lafayette		5. OTHER NAME(S) 1507 Main Street House	
3. LOCATION OF NEGATIVES Show-Me R.P.C.		None	
6. SPECIFIC LEGAL LOCATION TOWNSHIP 49N RANGE 25W SECTION 6 IF CITY OR TOWN, STREET ADDRESS 1507 Main		16. THEMATIC CATEGORY 030	
7. CITY OR TOWN IF RURAL, VICINITY Higginsville, MO		17. DATE(S) OR PERIOD 1910-1920	
8. DESCRIPTION OF LOCATION Lot 4, Block B Original Town		18. STYLE OR DESIGN 61 22 Prairie Style	
		19. ARCHITECT OR ENGINEER 20. CONTRACTOR OR BUILDER 21. ORIGINAL USE, IF APPARENT Residence 01A 22. PRESENT USE Residence	
9. COORDINATES UTM LAT 39:00N LONG 93:45W		23. OWNERSHIP PUBLIC () PRIVATE (X)	
10. SITE () STRUCTURE () BUILDING (X) OBJECT ()		24. OWNER'S NAME AND ADDRESS IF KNOWN Ernie Schloman Kansas City, MO	
11. ON NATIONAL REGISTER? YES () NO (X)		25. OPEN TO PUBLIC? YES () NO (X)	
12. IS IT ELIGIBLE? YES () NO (X)		26. LOCAL CONTACT PERSON OR ORGANIZATION Show-Me R.P.C.	
13. PART OF ESTAB. HIST. DISTRICT? YES () NO (X)		27. OTHER SURVEYS IN WHICH INCLUDED N/A	
14. DISTRICT POTENTIAL? YES () NO (X)		28. NO. OF STORIES 2	
15. NAME OF ESTABLISHED DISTRICT N/A		29. BASEMENT? YES (X) NO ()	
		30. FOUNDATION MATERIAL Brick 30	
		31. WALL CONSTRUCTION Brick Frame 60	
		32. ROOF TYPE AND MATERIAL Hip/Asphalt 63	
		33. NO. OF BAYS FRONT 2 SIDE 1	
		34. WALL TREATMENT Brick 30 61	
		35. PLAN SHAPE Rectangular	
		36. CHANGES ADDITION () (EXPLAIN IN NO. 42) ALTERED () MOVED ()	
		37. CONDITION INTERIOR Good EXTERIOR Good	
		38. PRESERVATION UNDERWAY? YES () NO (X)	
		39. ENDANGERED? YES (X) BY WHAT? NO () Weather	
		40. VISIBLE FROM PUBLIC ROAD? YES (X) NO ()	
		41. DISTANCE FROM AND FRONTAGE ON ROAD 50 ft. 75 ft.	
42. FURTHER DESCRIPTION OF IMPORTANT FEATURES This is a brick & frame 2 story of running bond brick with a frame on second floor. Windows in the second floor are 8 over 1 lights. There are exposed rafters with no cornice. Second floor has a narrow clapboard. The gabled porchs on first floor have semi-elliptual archs of car siding wood. There are square wood columns on brick supporting the porch roof. The porch cornice is bracketed.		PHOTO MUST See Following Pages BE PROVIDED	
43. HISTORY AND SIGNIFICANCE First floor has 4 over 1 lights with sidelights on the front door. There are lug concrete lintels on first floor windows. There is very little history available for this house. The 1929 Sanborn map shows the same shape, however the 1909 Sanborn map shows a building of different shape & location. The 1900 Sanborn map shows a yet different shaped building.			
44. DESCRIPTION OF ENVIRONMENT AND OUTBUILDINGS Next door south is another prairie style of brick/limestone tile construction.			
45. SOURCES OF INFORMATION Sanborn Maps - 1886, 1892, 1900, 1909, 1929 Interviews - Olefa Radder References -		46. PREPARED BY V.L. Bielefeldt 47. ORGANIZATION Show-Me R.P.C. 48. DATE 9-30-82 49. REVISION DATE(S)	

Lafayette

Schloman Apartments

None

49N

25W

6

FORM # 30

Page 1
Show-Me RPC



MISSOURI OFFICE OF HISTORIC PRESERVATION
ARCHITECTURAL/HISTORIC INVENTORY SURVEY FORM

LFAS-002-051

1. NO. 29		4. PRESENT LOCAL NAME(S) OR DESIGNATION(S) Dr. Wehemyer/Office & Residence	
2. COUNTY Lafayette		5. OTHER NAME(S) None	
3. LOCATION OF NEGATIVES Show-Me R.P.C.			
6. SPECIFIC LEGAL LOCATION TOWNSHIP 49N RANGE 25W SECTION 6 IF CITY OR TOWN, STREET ADDRESS 1511 Main		16. THEMATIC CATEGORY 030	
7. CITY OR TOWN IF RURAL, VICINITY Higginsville, MO		17. DATE(S) OR PERIOD 1910-1920	
8. DESCRIPTION OF LOCATION Lot 6, Block B Original Town		18. STYLE OR DESIGN Prairie style 22	
		19. ARCHITECT OR ENGINEER designer - Santmyer 043 2	
		20. CONTRACTOR OR BUILDER Kansas City Artisans RI	
		21. ORIGINAL USE, IF APPARENT Residence OIA	
		22. PRESENT USE Office - Residence ISD	
		23. OWNERSHIP PUBLIC () PRIVATE (X)	
		24. OWNER'S NAME AND ADDRESS IF KNOWN Dr. Wehemyer Higginsville, MO	
9. COORDINATES UTM LAT 39:00N LONG 93:45W		25. OPEN TO PUBLIC? YES () NO (X)	
10. SITE () STRUCTURE () BUILDING (X) OBJECT ()		26. LOCAL CONTACT PERSON OR ORGANIZATION Show-Me R.P.C.	
11. ON NATIONAL REGISTER? YES () NO (X)		27. OTHER SURVEYS IN WHICH INCLUDED N/A	
12. IS IT ELIGIBLE? YES (X) NO ()			
13. PART OF ESTAB. HIST. DISTRICT? YES () NO (X)			
14. DISTRICT POTENTIAL? YES () NO (X)			
15. NAME OF ESTABLISHED DISTRICT N/A			
42. FURTHER DESCRIPTION OF IMPORTANT FEATURES This is a running & flemish bond brick home of 1½ stories. There is a porch facing west with cut limestone (square) pillars holding up the roof and the top of railing of porch. There is a double light in the gable roof that has 4 panes each with concrete lug sill & lintel. Large windows on the lower level with 1 over 1 lights. There is an entry to the south and also a lime stone fireplace and flue showing		PHOTO MUST See Following Pages BE PROVIDED	
43. HISTORY AND SIGNIFICANCE Dr. Wehemyer owned the home for the past 38 years. The cut limestone was brought from Carthage, MO. The special gas fired bricks are from Kansas as well as the extra thick designed tile for the roof. Inside there is a fine oak finish. The shape of this house is on the 1929 Sanborn map, however a different shape appears on the 1909 Sanborn map. In 1900 there was a wagon shop and storage building on this site. The house was built for the father of a prominent surveyor in the area.			
44. DESCRIPTION OF ENVIRONMENT AND OUTBUILDINGS This is one of the two prairie style brick buildings built next to one another.			
45. SOURCES OF INFORMATION Sanborn Maps - 1886, 1892, 1900, 1909, 1929 Interviews - Dr. Wehemyer References -		46. PREPARED BY V.L. Bielefeldt 47. ORGANIZATION Show-Me R.P.C. 48. DATE 49. REVISION DATE(S)	

42. to the south. The basement walls are 3 ft. thick of reinforced limestone masonry. The limestone continues to the roof in fashioned quoins on each corner. There are boxed cornice with returns.

FORM # 29

Page 3
Show-Me RPC



ARCHITECTURAL/HISTORIC INVENTORY SURVEY FORM

LF-AS-000-052

1. NO. 58		4. PRESENT LOCAL NAME(S) OR DESIGNATION(S) Hoefers Funeral Home		58
2. COUNTY Lafayette		5. OTHER NAME(S) None 1600 Main Street House		
3. LOCATION OF NEGATIVES Show-Me R.P.C.				
6. SPECIFIC LEGAL LOCATION TOWNSHIP 49N RANGE 25W SECTION 6 IF CITY OR TOWN, STREET ADDRESS 1600 Main		16. THEMATIC CATEGORY -----		Lafayette
7. CITY OR TOWN IF RURAL, VICINITY Higginsville, MO		17. DATE(S) OR PERIOD 1912 out 1951		
8. DESCRIPTION OF LOCATION All of Lot 7 and the north 16 2/3 ft. of Lot 8, N. S. D. Block C, Original Town		18. STYLE OR DESIGN ----- 01		
9. COORDINATES UTM LAT 39:00N LONG 93:45W		19. ARCHITECT OR ENGINEER -----		Hoefers Funeral Home
		20. CONTRACTOR OR BUILDER ----- pndh fu		
		21. ORIGINAL USE, IF APPARENT Dwelling 01A		
		22. PRESENT USE Funeral Home		
10. SITE () STRUCTURE () BUILDING (X) OBJECT ()		23. OWNERSHIP PUBLIC () PRIVATE (X)		None
11. ON NATIONAL REGISTER? YES () NO (X)		24. OWNER'S NAME AND ADDRESS IF KNOWN Forest Hoefer Higginsville, MO		
12. IS IT ELIGIBLE? YES () NO (X)		25. OPEN TO PUBLIC? YES (X) NO ()		
13. PART OF ESTAB. HIST. DISTRICT? YES () NO (X)		26. LOCAL CONTACT PERSON OR ORGANIZATION Show-Me R P C		
14. DISTRICT POTENTIAL? YES () NO (X)		27. OTHER SURVEYS IN WHICH INCLUDED N/A		58
15. NAME OF ESTABLISHED DISTRICT N/A		28. NO. OF STORIES 2-1		
		29. BASEMENT? YES (X) NO ()		
		30. FOUNDATION MATERIAL Brick/Concrete 30 65		
		31. WALL CONSTRUCTION Stucco & Brick 40		Hoefers Funeral Home
		32. ROOF TYPE AND MATERIAL Gabled/Composition 40		
		33. NO. OF BAYS FRONT 2 SIDE 60		
		34. WALL TREATMENT Paint 30 61		
		35. PLAN SHAPE Square		58
		36. CHANGES (EXPLAIN IN NO. 42) ADDITION () ALTERED (X) MOVED ()		
		37. CONDITION INTERIOR Good EXTERIOR Good		
		38. PRESERVATION UNDERWAY? YES (X) NO ()		
		39. ENDANGERED? BY WHAT? YES () NO (X)		58
		40. VISIBLE FROM PUBLIC ROAD? YES (X) NO ()		
		41. DISTANCE FROM AND FRONTAGE ON ROAD 25 ft. 70 ft.		
		42. FURTHER DESCRIPTION OF IMPORTANT FEATURES There is a Funeral Home with a chapel added to the south side of it. About 1951 this addition changed its frontal dimensions to a frontal profile as viewed from main street.		
43. HISTORY AND SIGNIFICANCE The house was probably built about 1912, as estimated by Mr. Hoefer. The Sanborn maps bear a shape different from present (triangular) until after 1909. The present structure appears in the 1929 Sanborn map.		44. DESCRIPTION OF ENVIRONMENT AND OUTBUILDINGS There are no outbuildings of significance.		58
45. SOURCES OF INFORMATION Sanborn Maps - 1886, 1892, 1900, 1909, 1929 Interviews - Mr. Sevier Hoefer References -		46. PREPARED BY V.L. Bielefeldt		
		47. ORGANIZATION Show-Me R.P.C.		
		48. DATE 9-30-82 49. REVISION DATE(S)		

FORM # 58

Page 2
Show-Me RPC



ARCHITECTURAL/HISTORIC INVENTORY SURVEY FORM

LF-AS-002-053

1. no. 59		4. PRESENT LOCAL NAME(S) OR DESIGNATION(S) Hollis Floor Covering	
2. COUNTY Lafayette		5. OTHER NAME(S) Hader Funeral Home 1610 Main Street Home	
3. LOCATION OF NEGATIVES Show-Me R.P.C.			
6. SPECIFIC LEGAL LOCATION TOWNSHIP 49N RANGE 25W SECTION 6 IF CITY OR TOWN, STREET ADDRESS 1610 Main		16. THEMATIC CATEGORY -----	
7. CITY OR TOWN IF RURAL, VICINITY Higginsville, MO		17. DATE(S) OR PERIOD Est. 1900	
8. DESCRIPTION OF LOCATION Lot 12, Block C, Original Town		18. STYLE OR DESIGN ----- 49	
		19. ARCHITECT OR ENGINEER -----	
		20. CONTRACTOR OR BUILDER ----- Patch OB	
		21. ORIGINAL USE, IF APPARENT Dwelling 01A	
		22. PRESENT USE Floor Covering Sales	
9. COORDINATES UTM LAT 39:00N LONG 93:45W		23. OWNERSHIP PUBLIC () PRIVATE (X)	
10. SITE () STRUCTURE () BUILDING (X) OBJECT ()		24. OWNER'S NAME AND ADDRESS IF KNOWN Lorence Harvey Hollis Higginsville, MO	
11. ON NATIONAL REGISTER? YES () NO (X)		25. OPEN TO PUBLIC? YES (X) NO ()	
12. IS IT ELIGIBLE? YES () NO (X)		26. LOCAL CONTACT PERSON OR ORGANIZATION Show-Me R.P.C.	
13. PART OF ESTAB. HIST. DISTRICT? YES () NO (X)		27. OTHER SURVEYS IN WHICH INCLUDED N/A	
14. DISTRICT POTENTIAL? YES () NO (X)			
15. NAME OF ESTABLISHED DISTRICT N/A			
42. FURTHER DESCRIPTION OF IMPORTANT FEATURES There is a newer addition to the back of this home. It has a hip roof with flared eaves and siding of clapboard. There are small hipped dormers and a center stucco over brick chimney. All lights are 1 over 1. There are transom lights over front windows and main entry door. There is a projecting bay window on the south first and second floor. The funeral parlor axminister carpet was taken up 4 years ago & was estimated to be 40 years old. The ceilings have been lowered in most rooms.		28. NO. OF STORIES 2 29. BASEMENT? YES (X) NO () 30. FOUNDATION MATERIAL Brick 30 31. WALL CONSTRUCTION Wood WW 32. ROOF TYPE AND MATERIAL Composition HP 33. NO. OF BAYS FRONT --- SIDE --- 63 34. WALL TREATMENT Wood siding 20 35. PLAN SHAPE Irregular 36. CHANGES (EXPLAIN IN NO. 42) ADDITION () ALTERED (X) MOVED () 37. CONDITION INTERIOR Good EXTERIOR Good 38. PRESERVATION UNDERWAY? YES () NO (X) 39. ENDANGERED? BY WHAT? YES () NO (X) 40. VISIBLE FROM PUBLIC ROAD? YES (X) NO () 41. DISTANCE FROM AND FRONTAGE ON ROAD 30 ft. 100 ft.	
43. HISTORY AND SIGNIFICANCE Very little history could be gleaned for this house.		PHOTO MUST See Following Pages BE PROVIDED	
44. DESCRIPTION OF ENVIRONMENT AND OUTBUILDINGS There are no outbuildings. This is an area of 1900 or later homes and modern grocery store across the street covers ½ a block.			
43. SOURCES OF INFORMATION Sanborn Maps - 1886, 1892, 1900, 1909, 1929 Interviews - Mrs. Pierce References -		46. PREPARED BY V.L. Bielefeldt 47. ORGANIZATION Show-Me R.P.C. 48. DATE 9-30-82 49. REVISION DATE(S)	

Lafayette

Hollis Floor Covering

Haders Funeral Home 1610 Main Street Home

49N 25W

FORM # 59

Page 2
Show-Me RPC



ARCHITECTURAL/HISTORIC INVENTORY SURVEY FORM

LF-AS-002-054

1. NO. 60		4. PRESENT LOCAL NAME(S) OR DESIGNATION(S) Bell Home	
2. COUNTY Lafayette		5. OTHER NAME(S) 1700 Main Street House	
3. LOCATION OF NEGATIVES Show-Me R.P.C.		Fred Sturke	
6. SPECIFIC LEGAL LOCATION TOWNSHIP 49N RANGE 25W SECTION 6 IF CITY OR TOWN, STREET ADDRESS 1700 Main		16. THEMATIC CATEGORY	
7. CITY OR TOWN IF RURAL, VICINITY Higginsville, MO		17. DATE(S) OR PERIOD 1900-1907	
8. DESCRIPTION OF LOCATION Part of Lot 7, Block E, Original Town		18. STYLE OR DESIGN 49	
		19. ARCHITECT OR ENGINEER	
		20. CONTRACTOR OR BUILDER Hidbrink	
		21. ORIGINAL USE, IF APPARENT Dwelling	
		22. PRESENT USE Home	
		23. OWNERSHIP PUBLIC () PRIVATE (X)	
		24. OWNER'S NAME AND ADDRESS IF KNOWN Horice Bell Higginsville, MO	
9. COORDINATES UTM LAT 39:00N LONG 93:45W		25. OPEN TO PUBLIC? YES () NO (X)	
10. SITE () STRUCTURE () BUILDING (X) OBJECT ()		26. LOCAL CONTACT PERSON OR ORGANIZATION Show-Me R.P.C.	
11. ON NATIONAL REGISTER? YES () NO (X)		27. OTHER SURVEYS IN WHICH INCLUDED N/A	
12. IS IT ELIGIBLE? YES (X) NO ()			
13. PART OF ESTAB. HIST. DISTRICT? YES () NO (X)			
14. DISTRICT POTENTIAL? YES () NO (X)			
15. NAME OF ESTABLISHED DISTRICT N/A			
42. FURTHER DESCRIPTION OF IMPORTANT FEATURES This is a two story clapboard house. There is fish scale shingles on the top story siding with new & wide siding on the rest of house. There is a boxed cornice with returns plus two gables on a hip roof. The lights are 2 over-2 on the second floor and a leaded design multi light over 1 on the first floor. The 3 porch pillars and outside basement is of sculptured Warrensburg sandstone. There is an inside chimney.		PHOTO MUST See Following Pages BE PROVIDED	
43. HISTORY AND SIGNIFICANCE Nice iron and tile fireplace surrounded by columns and ornate wood.			
44. DESCRIPTION OF ENVIRONMENT AND OUTBUILDINGS This is one house on 37 feet of land with two-story houses to the north and south.			
45. SOURCES OF INFORMATION Sanborn Maps - 1886, 1892, 1900, 1909, 1929 Interviews - Mr. & Mrs. Bell References -		46. PREPARED BY V.L. Bielefeldt	
		47. ORGANIZATION Show-Me R.P.C.	
		48. DATE 9-30-82	
		49. REVISION DATE(S)	

JRM # 60

Page 2
Show-Me RPC



ARCHITECTURAL/HISTORIC INVENTORY SURVEY FORM

LF-AS-002-055

1. NO. 28		4. PRESENT LOCAL NAME(S) OR DESIGNATION(S) Wiegers Funeral Parlor		28	Lafayette
2. COUNTY Lafayette		5. OTHER NAME(S) 1701 Main Street Home			
3. LOCATION OF NEGATIVES Show-Me R.P.C.		Dick Fieth Home			
6. SPECIFIC LEGAL LOCATION TOWNSHIP 49N RANGE 25W SECTION 6 IF CITY OR TOWN, STREET ADDRESS 1701 Main		16. THEMATIC CATEGORY		Lafayette	Wiegers Funeral Parlor
7. CITY OR TOWN IF RURAL, VICINITY Higginsville, Missouri		17. DATE(S) OR PERIOD 1910			
8. DESCRIPTION OF LOCATION Block F, Lot 1 Original Town		18. STYLE OR DESIGN 49			
9. COORDINATES UTM LAT 39:00N LONG 93:45W		19. ARCHITECT OR ENGINEER John 20		Wiegers Funeral Parlor	Dick Fieth Home
		20. CONTRACTOR OR BUILDER Mr. Mullenkamp Perch WA			
		21. ORIGINAL USE, IF APPARENT Dwelling 01A			
		22. PRESENT USE Commercial			
10. SITE () STRUCTURE () BUILDING (X) OBJECT ()		23. OWNERSHIP PUBLIC () PRIVATE (X)		Wiegers Funeral Parlor	Dick Fieth Home
11. ON NATIONAL REGISTER? YES () NO (X)		24. OWNER'S NAME AND ADDRESS IF KNOWN Donald Wieger Higginsville, Missouri			
12. IS IT ELIGIBLE? YES () NO (X)		25. OPEN TO PUBLIC? YES (X) NO ()			
13. PART OF ESTAB. HIST. DISTRICT? YES () NO (X)		26. LOCAL CONTACT PERSON OR ORGANIZATION Show-Me R.P.C.			
14. DISTRICT POTENTIAL? YES () NO (X)		27. OTHER SURVEYS IN WHICH INCLUDED N/A		Wiegers Funeral Parlor	Dick Fieth Home
15. NAME OF ESTABLISHED DISTRICT N/A		28. NO. OF STORIES 2			
		29. BASEMENT? YES (X) NO ()			
		30. FOUNDATION MATERIAL Brick 30			
		31. WALL CONSTRUCTION Wood WA		Wiegers Funeral Parlor	Dick Fieth Home
		32. ROOF TYPE AND MATERIAL Shingle HP			
		33. NO. OF BAYS FRONT 2 SIDE 63			
		34. WALL TREATMENT 2/ Narrow clapboard			
		35. PLAN SHAPE Irregular		Wiegers Funeral Parlor	Dick Fieth Home
		36. CHANGES (EXPLAIN IN NO. 42) ADDITION () ALTERED () MOVED ()			
		37. CONDITION INTERIOR Good EXTERIOR Good			
		38. PRESERVATION UNDERWAY? YES () NO (X)			
		39. ENDANGERED? BY WHAT? YES () NO (X)		Wiegers Funeral Parlor	Dick Fieth Home
		40. VISIBLE FROM PUBLIC ROAD? YES (X) NO ()			
		41. DISTANCE FROM AND FRONTAGE ON ROAD 20 ft. 50ft.			
		<div style="border: 1px solid black; padding: 10px; transform: rotate(45deg); transform-origin: center;"> <div style="transform: rotate(-45deg);"> <p>PHOTO MUST See Following Pages BE PROVIDED</p> </div> </div>			
42. FURTHER DESCRIPTION OF IMPORTANT FEATURES This old home converted to Funeral Parlor is of clap board siding, the porch is on west and north sides with round columns. It has a hip roof with asphalt shingles, windows being 1 over 1 lights.					
43. HISTORY AND SIGNIFICANCE The home was built by a Mr. Mullenkamp, whose daughter watched it being built. She later married Dick Fieth and lived in the house for long time. It was later sold to Wiegers and in 1955 it was converted to a funeral home. There was no toilet inside even after water was in the house, as Mr. Mullenkamp believed those things should be accomplished outside. So the bath was in an adjoining building adjacent to the house. In 1955 it became a Funeral Parlor, an addition to the south side was added (of brick) as well as walls moved. Many glass doors were replaced by plain wood doors. Ornate wood on the interior is still visible.					
44. DESCRIPTION OF ENVIRONMENT AND OUTBUILDINGS This home now stands alone next to an old garage and a block square Grocery store to the north. Across the street are 4 homes of the same or older vintage.					
45. SOURCES OF INFORMATION Sanborn Maps - 1886, 1892, 1900, 1909, 1929 Interviews - Donald Wieger, Harold Heldt References -					
46. PREPARED BY V.L. Bielefeldt					
47. ORGANIZATION Show-Me R.P.C.					
48. DATE 9-30-82 49. REVISION DATE(S)					

FORM # 28

Page 2
Show-Me RPC



ARCHITECTURAL/HISTORIC INVENTORY SURVEY FORM

LF-AS-002-056

1. NO. 61		4. PRESENT LOCAL NAME(S) OR DESIGNATION(S) Slusher Residence	
2. COUNTY Lafayette		5. OTHER NAME(S) 1702 Main Street House Lulu Salyer Home	
3. LOCATION OF NEGATIVES Show-Me R.P.C.			
6. SPECIFIC LEGAL LOCATION TOWNSHIP 49N RANGE 25W SECTION 6 IF CITY OR TOWN, STREET ADDRESS 1702 Main		16. THEMATIC CATEGORY -----	
7. CITY OR TOWN IF RURAL, VICINITY Higginsville, MO		17. DATE(S) OR PERIOD 1886	
8. DESCRIPTION OF LOCATION Lot 8, Block E, Original Town		18. STYLE OR DESIGN 49	
		19. ARCHITECT OR ENGINEER -----	
		20. CONTRACTOR OR BUILDER Pugh GB	
		21. ORIGINAL USE, IF APPARENT Dwelling DIA	
		22. PRESENT USE Vacant	
		23. OWNERSHIP PUBLIC () PRIVATE ()	
		24. OWNER'S NAME AND ADDRESS IF KNOWN None	
9. COORDINATES LAT -39:00N LONG 93:45W		25. OPEN TO PUBLIC? YES () NO (X)	
10. SITE () STRUCTURE () BUILDING (X) OBJECT ()		26. LOCAL CONTACT PERSON OR ORGANIZATION Show-Me R P C	
11. ON NATIONAL REGISTER? YES () NO (X)		27. OTHER SURVEYS IN WHICH INCLUDED N/A	
12. IS IT ELIGIBLE? YES (X) NO ()			
13. PART OF ESTAB. HIST. DISTRICT? YES () NO (X)			
14. DISTRICT POTENTIAL? YES () NO (X)			
15. NAME OF ESTABLISHED DISTRICT N/A			
42. FURTHER DESCRIPTION OF IMPORTANT FEATURES This is a very old clapboard frame home with a wood columned porch. There is a boxed cornice with returns. The roof is hip type with large gables on the east & south sides. The shingles in the gable are fish scale edge. There is an internal brick chimney. The windows all have 1 over 1 lights.		28. NO. OF STORIES 2 29. BASEMENT? YES (X) NO () 30. FOUNDATION MATERIAL Est. Stone 40 31. W A U CONSTRUCTION Wood W U 32. ROOF TYPE AND MATERIAL Shingles GB 33. NO. OF BAYS FRONT --- SIDE --- DR 34. WALL TREATMENT Wood 99 35. PLAN SHAPE Irregular 36. CHANGES (EXPLAIN IN NO. 42) ADDITION () ALTERED () MOVED () 37. CONDITION INTERIOR Unknown EXTERIOR Fair 38. PRESERVATION UNDERWAY? YES () NO (X) 39. ENDANGERED? BY WHAT? YES (X) NO () Elements 40. VISIBLE FROM PUBLIC ROAD? YES (X) NO () 41. DISTANCE FROM AND FRONTAGE ON ROAD 25 ft. 50 ft.	
43. HISTORY AND SIGNIFICANCE This house although unoccupied at the present time, appears to have the same shape beginning in 1886.		PHOTO MUST See Following Pages BE PROVIDED	
44. DESCRIPTION OF ENVIRONMENT AND OUTBUILDINGS There are no outbuildings of significance associated with this building.			
45. SOURCES OF INFORMATION Sanborn Maps - 1886, 1892, 1900, 1909, 1929 Interviews - Mr. Slusher References -		46. PREPARED BY V.L. Bielefeldt 47. ORGANIZATION Show-Me R.P.C. 48. DATE 0 20 02 49. REVISION DATE(S)	

Lafayette

Slusher Residence

Lulu Salyer Home

49N

25W

6

FORM # 61

Page 2
Show-Me RPC



ARCHITECTURAL/HISTORIC INVENTORY SURVEY FORM

LF-AS-002-057

1. NO. <u>62</u>		4. PRESENT LOCAL NAME(S) OR DESIGNATION(S) <u>Arlene Long Home</u>	
2. COUNTY <u>Lafayette</u>		5. OTHER NAME(S) <u>John Willis Home</u>	
3. LOCATION OF NEGATIVES <u>Show-Me R.P.C.</u>			
6. SPECIFIC LEGAL LOCATION TOWNSHIP <u>49N</u> RANGE <u>25W</u> SECTION <u>6</u> IF CITY OR TOWN, STREET ADDRESS <u>1704 Main</u>		16. THEMATIC CATEGORY <u>030</u>	
7. CITY OR TOWN IF RURAL, VICINITY <u>Higginsville, MO</u>		17. DATE(S) OR PERIOD <u>1915</u>	
8. DESCRIPTION OF LOCATION <u>Parts of Lots 8 and all of 9, Block E, Original Town</u>		18. STYLE OR DESIGN <u>01</u>	
		19. ARCHITECT OR ENGINEER <u>Other</u> <u>Gus Hoeffler</u>	
		20. CONTRACTOR OR BUILDER <u>PNCH</u> <u>August Rinne (helper)</u> <u>FU</u>	
		21. ORIGINAL USE, IF APPARENT <u>Dwelling</u> <u>DHA</u>	
		22. PRESENT USE <u>Dwelling</u>	
9. COORDINATES UTM LAT <u>39:00N</u> LONG <u>93:45W</u>		23. OWNERSHIP PUBLIC () PRIVATE (X)	
10. SITE () STRUCTURE () BUILDING (X) OBJECT ()		24. OWNER'S NAME AND ADDRESS IF KNOWN <u>Arlene Long</u> <u>Higginsville, MO</u>	
11. ON NATIONAL REGISTER? YES () NO (X)		25. OPEN TO PUBLIC? YES () NO (X)	
12. IS IT ELIGIBLE? YES () NO (X)		26. LOCAL CONTACT PERSON OR ORGANIZATION <u>Show-Me R.P.C.</u>	
13. PART OF ESTAB. HIST. DISTRICT? YES () NO (X)		27. OTHER SURVEYS IN WHICH INCLUDED <u>N/A</u>	
14. DISTRICT POTENTIAL? YES () NO (X)		28. NO. OF STORIES <u>2</u>	
15. NAME OF ESTABLISHED DISTRICT <u>N/A</u>		29. BASEMENT? YES (X) NO ()	
		30. FOUNDATION MATERIAL <u>Concrete Brick</u> <u>630</u>	
		31. WALL CONSTRUCTION <u>Brick Frame</u> <u>WD</u>	
		32. ROOF TYPE AND MATERIAL <u>Gabled, Composition</u>	
		33. NO. OF BAYS FRONT <u>1</u> SIDE	
		34. WALL TREATMENT <u>Paper & Paint over Plaster</u> <u>30</u>	
		35. PLAN SHAPE <u>Square</u>	
		36. CHANGES (EXPLAIN IN NO. 42) ADDITION () ALTERED () MOVED ()	
		37. CONDITION INTERIOR <u>Good</u> EXTERIOR <u>Good</u>	
		38. PRESERVATION UNDERWAY? YES () NO (X)	
		39. ENDANGERED? BY WHAT? YES () NO (X)	
		40. VISIBLE FROM PUBLIC ROAD? YES (X) NO ()	
		41. DISTANCE FROM AND FRONTAGE ON ROAD <u>30'</u> <u>30'</u>	
42. FURTHER DESCRIPTION OF IMPORTANT FEATURES <p>The first floor is common bond brick with two square brick columns. There is a bracketed cornice on all sides of the porches and walled dormers. The second floor windows are 15 over 1 lights, while dormer windows are 4 over 1. There is one outside brick chimney and one internal brick chimney. The front door has beveled loaded glass with side lights. The 2nd story is of clapboard siding.</p>			
43. HISTORY AND SIGNIFICANCE <p>This brick and frame home was built for Gus Hoeffler to serve as his home. One person, said to have been a carpenter, is August Rinne of nearby Corder. The home has had three owners since as listed above.</p>			
44. DESCRIPTION OF ENVIRONMENT AND OUTBUILDINGS <p>The garage is of frame construction and is of the same era. It is now dilapidated and probably will be demolished.</p>			
45. SOURCES OF INFORMATION <p>Sanborn Maps - 1886, 1892, 1900, 1909, 1929 Interviews - Mrs. Arlene Long References -</p>			
46. PREPARED BY <u>V.L. Bielefeldt</u>			
47. ORGANIZATION <u>Show-Me R.P.C.</u>			
48. DATE <u>9-30-82</u>			
49. REVISION DATE(S)			

62

Lafayette

H

63

DR

Arlene Long Home

John Willis Home

49N

25W

6

FORM # 62

Page 2
Show-Me RPC



ARCHITECTURAL/HISTORIC INVENTORY SURVEY FORM

LF-AS-002-058

1. NO. 27		4. PRESENT LOCAL NAME(S) OR DESIGNATION(S) Lehrs Motors and Implement Company Building	
2. COUNTY Lafayette		5. OTHER NAME(S) Auto Sales	
3. LOCATION OF NEGATIVES Show-Me RPC			
6. SPECIFIC LEGAL LOCATION TOWNSHIP 49N RANGE 25W SECTION 6 IF CITY OR TOWN, STREET ADDRESS 1705 Main		16. THEMATIC CATEGORY 050	
7. CITY OR TOWN IF RURAL, VICINITY Higginsville, Missouri		17. DATE(S) OR PERIOD Est. 1910	
8. DESCRIPTION OF LOCATION Most of Lot 2, all of Lot 3 Block F, Original Town		18. STYLE OR DESIGN 64	
		19. ARCHITECT OR ENGINEER ath 30	
		20. CONTRACTOR OR BUILDER	
		21. ORIGINAL USE, IF APPARENT Woodworking OOE	
		22. PRESENT USE Garage	
		23. OWNERSHIP PUBLIC () PRIVATE (X)	
		24. OWNER'S NAME AND ADDRESS IF KNOWN W. E. Duerking Higginsville, Missouri	
9. COORDINATES UTM LAT 39:00 N LONG 93:45W		25. OPEN TO PUBLIC? YES (X) NO ()	
10. SITE () STRUCTURE () BUILDING (X) OBJECT ()		26. LOCAL CONTACT PERSON OR ORGANIZATION Show-Me R. P. C.	
11. ON NATIONAL REGISTER? YES () NO (X)		27. OTHER SURVEYS IN WHICH INCLUDED N/A	
12. IS IT ELIGIBLE? YES () NO (X)			
13. PART OF ESTAB. HIST. DISTRICT? YES () NO (X)			
14. DISTRICT POTENTIAL? YES () NO (X)			
15. NAME OF ESTABLISHED DISTRICT N/A			
		28. NO. OF STORIES 1	
		29. BASEMENT? Part YES (X) NO ()	
		30. FOUNDATION MATERIAL 65	
		31. W/CONSTRUCTION 30 Wood & Brick WD	
		32. ROOF TYPE AND MATERIAL Flat Asphalt F+P	
		33. NO. OF BAYS FRONT 2 SIDE 63	
		34. WALL TREATMENT 30 Brick front/Steel side	
		35. PLAN SHAPE Rectangular	
		36. CHANGES (EXPLAIN IN NO. 42) ADDITION () ALTERED (X) MOVED ()	
		37. CONDITION INTERIOR Good EXTERIOR Good	
		38. PRESERVATION UNDERWAY? YES () NO (X)	
		39. ENDANGERED? BY WHAT? YES () NO (X)	
		40. VISIBLE FROM PUBLIC ROAD? YES (X) NO ()	
		41. DISTANCE FROM AND FRONTAGE ON ROAD 6 ft. 25 ft.	

42. FURTHER DESCRIPTION OF IMPORTANT FEATURES

In 1977 the roof was removed by a tornado and a steel roof was put on the entire building. The front window was replace in 1979-80. The front facade of original brick is of stretcher and flemish bond, with the new brick around window of stretcher bond. There is a transom light over the door. There is a modest decorative brick parapet capped with tile.

PHOTO
MUST
SEE FOLLOWING PAGES
BE
PROVIDED

43. HISTORY AND SIGNIFICANCE

This building has been Lehrs Motors since the early 1940's.

44. DESCRIPTION OF ENVIRONMENT AND OUTBUILDINGS

There is an older two-story dwelling now used as a funeral home to the north, then two vacant lot on the south, with a altered old building south of it.

45. SOURCES OF INFORMATION

SANBORN MAPS: 1886, 1892, 1900, 1909, 1929
Interview: Mr. W. E. Duerking; Mr. Klusman

46. PREPARED BY
V. L. Bielefeldt

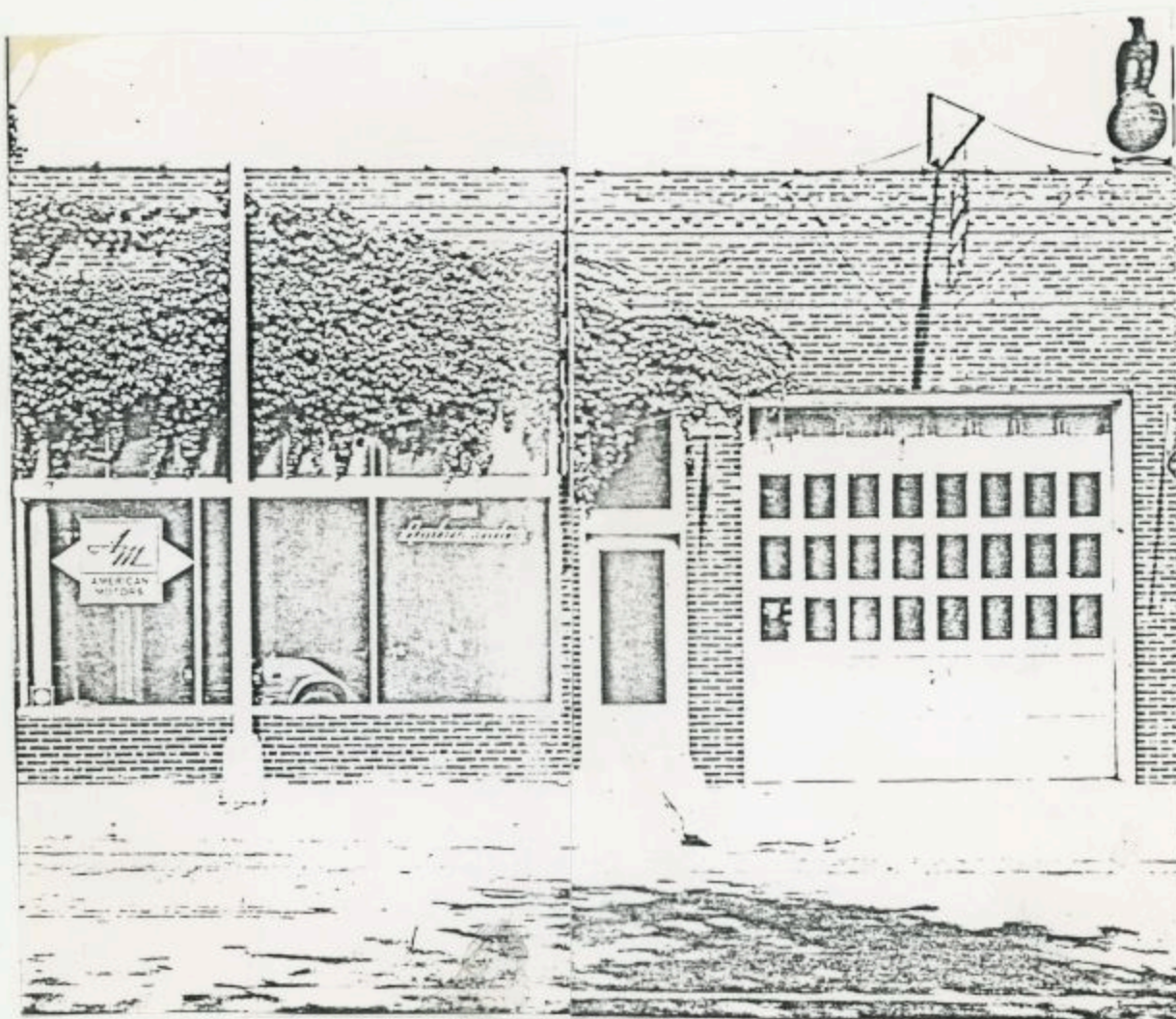
47. ORGANIZATION
Show-Me RPC

48. DATE
9/30/82 49. REVISION DATE(S)

FORM # 22

Page 2
Show-Me RPC





1705 MAIN STREET

LUEHRS MOTORS & IMPLEMENT CO. 1944-present
 Aug. MOLLENKAMP GARAGE
 PORTER CHEVROLET
 HALLIBURTON-PORTER CHEVROLET
 MOLLENKAMP CHEVROLET

E.W. MOLLENKAMP IMPLEMENT CO. 1899



3 July '69

LFAS-000-057

NO. 26		4. PRESENT LOCAL NAME(S) OR DESIGNATION(S) Public Water District #2/Dr. Blackman Office	
COUNTY Lafayette		5. OTHER NAME(S) [Ball & Hendrick Livery]	
1. LOCATION OF NEGATIVES Show-Me RPC			
2. SPECIFIC LEGAL LOCATION TOWNSHIP 49N RANGE 25W SECTION 6 IF CITY OR TOWN, STREET ADDRESS 9717 Main		16. THEMATIC CATEGORY 050	
3. CITY OR TOWN IF RURAL, VICINITY Higginsville, Missouri		17. DATE(S) OR PERIOD 1886	
8. DESCRIPTION OF LOCATION Lots 4 and 5, Block F, Original Town.		18. STYLE OR DESIGN LA	
		19. ARCHITECT OR ENGINEER Other 30	
		20. CONTRACTOR OR BUILDER	
		21. ORIGINAL USE, IF APPARENT SEE 16D Livery Stable & Garage	
		22. PRESENT USE Offices	
		23. OWNERSHIP PUBLIC () PRIVATE (X)	
		24. OWNER'S NAME AND ADDRESS IF KNOWN Dr. Jacques Blackmon Higginsville, Missouri	
9. COORDINATES UTM LAT 39:00 N LONG 93:45W		25. OPEN TO PUBLIC? YES (X) NO ()	
10. SITE () STRUCTURE () BUILDING (X) OBJECT ()		26. LOCAL CONTACT PERSON OR ORGANIZATION Show-Me R. P. C.	
11. ON NATIONAL REGISTER? YES () NO (X)		27. OTHER SURVEYS IN WHICH INCLUDED N/A	
12. IS IT ELIGIBLE? YES (X) NO ()			
13. PART OF ESTAB. YES () NO (X)			
14. DISTRICT POTENTIAL? YES () NO (X)			
15. NAME OF ESTABLISHED DISTRICT N/A		36. CHANGES (EXPLAIN IN NO. 42) ALTERED (X) MOVED ()	
		37. CONDITION INTERIOR Good EXTERIOR Good	
		38. PRESERVATION UNDERWAY? YES () NO (X)	
		39. ENDANGERED? BY WHAT? YES () NO (X)	
		40. VISIBLE FROM PUBLIC ROAD? YES (X) NO ()	
		41. DISTANCE FROM AND FRONTAGE ON ROAD 6 ft. 50 ft.	
42. FURTHER DESCRIPTION OF IMPORTANT FEATURES Construction is of common bond brick work, a large arched door with decorative brick work in the parapet. There are segmental arches over the windows and a semi circular arch over the door. The one window remaining has a lug stone sill. Two square modern windows were added replacing an arched window. Square glass blocks has been added to a third window & a door way changed to a modern thermo pane. The old arched main entry door has been studded in and a thermo pane door added.		PHOTO MUST SEE FOLLOWING PAGES BE PROVIDED	
43. HISTORY AND SIGNIFICANCE This building appears on the 1886 map as the same building today on Lot 5, It was a livery stable and remained so until before the 1929 era when the arched door building was a 40 car garage. In 1892 this building was listed as the Ball and Hendrick Livery. The adjacent lot-contained a water tank and tower which was later removed. In 1909 the entire site (Lot 4 & 5) was listed as a mule livery. The 1929 maps showed the north lot as a building containing tractors and farm implements. Local interviews say this was the Busch Erdman Implement Company. More recently the buildings on Lot 4 was an antique shop and burned. It is now a parking lot. The Lot 5 building in 1929 was a garage capable of holding 40 cars and continued as such until the inside was refurbished with office space in 198.			
44. DESCRIPTION OF ENVIRONMENT AND OUTBUILDINGS Lot 5 is now a parking lot. There are no outbuildings at present, however previously there were. The building is on the north end of the business district and lies adjacent to many large 2-story old mansions.			
45. SOURCES OF INFORMATION SANBORN MAPS: 1886, 1892, 1900, 1909, 1929 Interviews - Russel Santmeyer, Sophia Haynes, Marie Rehkop, Dr. Jacques Blackmon, Abstract		46. PREPARED BY V. L. Bielefeldt	
		47. ORGANIZATION Show-Me RPC	

FORM # 26

Page 2
Show-Me RPC





A FORE-RUNNER OF A MODERN-DAY TRANSPORT TRUCK
(From glass plate negative furnished by Marie Rehkop)



JOHNSON'S MULE BARN - a fore-runner of the modern-day service station and automotive garage. It was in the 1700 block of Main St.



6 July 69

1717 MAIN

BRATTON IMPLEMENT CO 1964-present
 BUSCH & ERDMAN IMPLEMENT CO
 WILLIAM STEFFENS IMPLEMENT CO.
 BLAND BROS GARAGE
 BLAKELEY'S DRAY SERVICE
 KELLY'S MULE BARN
 WILSON'S LIVERY STABLE
 WASH JOHNSON'S MULE BARN

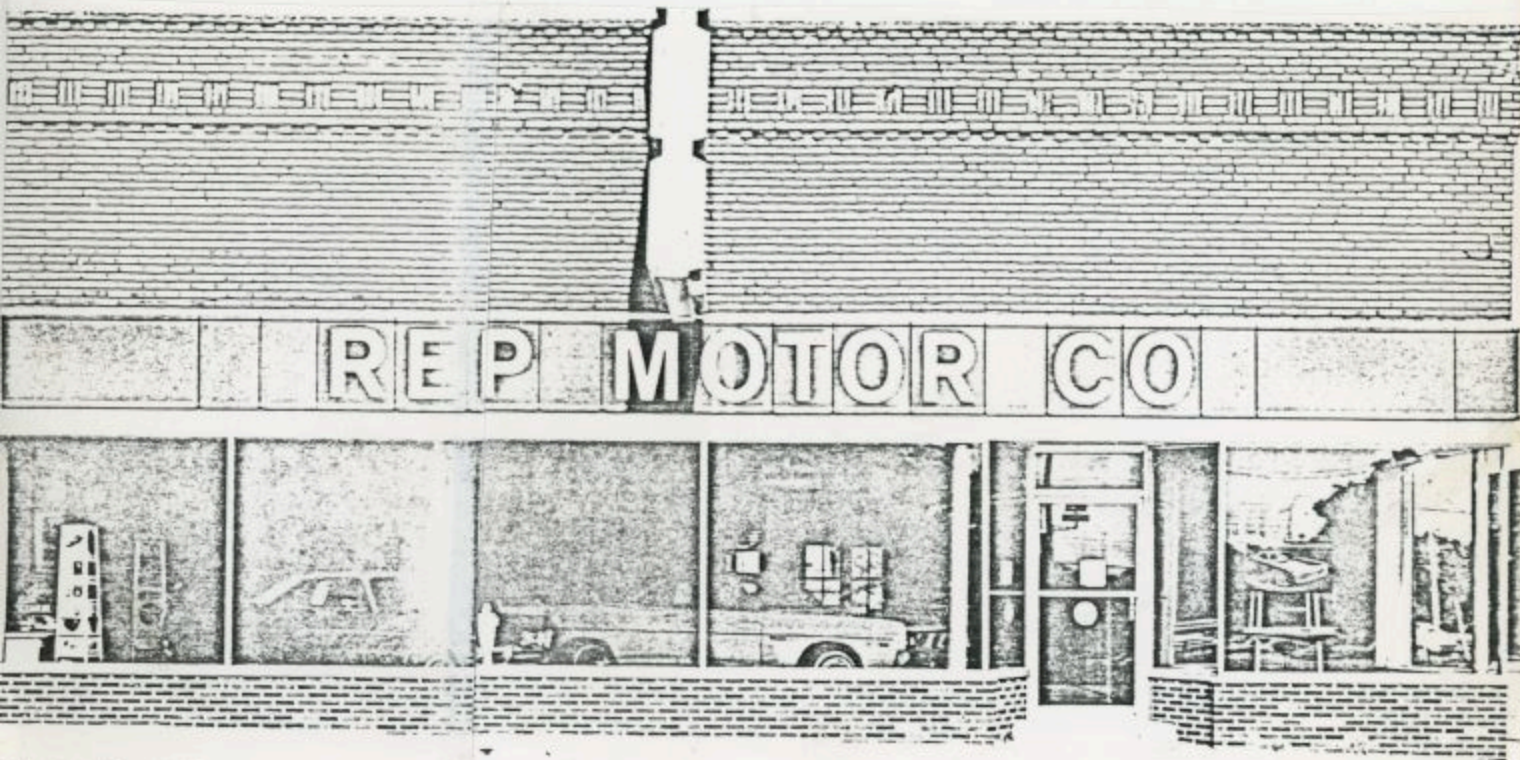
25		4. PRESENT LOCAL NAME(S) OR DESIGNATION(S) Chrysler Dodge Plymouth	
COUNTY Lafayette		5. OTHER NAME(S) 1721 Main Street Building Blacksmith Shop	
LOCATION OF NEGATIVES Show-Me RPC			
SPECIFIC LEGAL LOCATION TOWNSHIP 49N RANGE 25W SECTION 6		16. THEMATIC CATEGORY 050	
IF CITY OR TOWN, STREET ADDRESS 1721 Main		17. DATE(S) OR PERIOD	
CITY OR TOWN IF RURAL, VICINITY Higginville, Missouri		18. STYLE OR DESIGN 69	
1. DESCRIPTION OF LOCATION Lot 6, Block F, Original town.		19. ARCHITECT OR ENGINEER Other 30	
		20. CONTRACTOR OR BUILDER Pich 21	
		21. ORIGINAL USE, IF APPARENT Blacksmith 02E 16D	
		22. PRESENT USE Automobile Dealership	
2. COORDINATES UTM LAT 39:00 N LONG 93:45W		23. OWNERSHIP PUBLIC () PRIVATE (X)	
3. SITE () STRUCTURE () BUILDING (X) OBJECT ()		24. OWNER'S NAME AND ADDRESS IF KNOWN Cecil Repp Higginville, Missouri	
1. ON NATIONAL REGISTER? YES () NO (X)		25. OPEN TO PUBLIC? YES (X) NO ()	
2. PART OF ESTAB. HIST. DISTRICT? YES () NO (X)		26. LOCAL CONTACT PERSON OR ORGANIZATION Show-Me R. P. C.	
5. NAME OF ESTABLISHED DISTRICT N/A		27. OTHER SURVEYS IN WHICH INCLUDED N/A	
62. FURTHER DESCRIPTION OF IMPORTANT FEATURES The upper portions of the building are original. In 1957 aluminum windows were added to the front and in 1978 and fifty-foot addition of cinder blocks was added to the rear of the building. The top portion including parapet is a combination of running bond and Flemish bond red brick. There is a square pattern of brick in the parapet.		30. FOUNDATION MATERIAL unknown 01	
		31. WALL CONSTRUCTION Brick UD	
		32. ROOF TYPE AND MATERIAL Flat asphalt 44	
		33. NO. OF BAYS FRONT 1 SIDE 63	
		34. WALL TREATMENT 30 Brick	
		35. PLAN SHAPE Rectangular	
		36. CHANCES (EXPLAIN IN NO. 42) ADDITION () ALTERED (X) MOVED ()	
		37. CONDITION INTERIOR Good EXTERIOR Good	
		38. PRESERVATION UNDERWAY? YES () NO (X)	
		39. ENDANGERED? BY WHAT? YES () NO (X)	
		40. VISIBLE FROM PUBLIC ROAD? YES (X) NO ()	
		41. DISTANCE FROM AND FRONTAGE ON ROAD 6ft - 50ft - 150ft	
		PHOTO MUST SEE FOLLOWING PAGES BE PROVIDED	
43. HISTORY AND SIGNIFICANCE This building site was listed as a marble works on the 1886 Sanborn Maps, but by 1892 the site contained a carpenters shop. By 1900 and until 1929 the site continued as a carpenters shop along with a blacksmiths shop and farni implements.			
44. DESCRIPTION OF ENVIRONMENT AND OUTBUILDINGS Through the years there were several outbuildings, but they have not survived until the present day.			
45. SOURCES OF INFORMATION SANBORN MAPS: 1886, 1892, 1900, 1909, 1929 Interview: Cecil Repp		46. PREPARED BY V. L. Bielefeldt	
		47. ORGANIZATION Show-Me RPC	
		48. DATE 100	
		49. REVISION DATE(S)	

25
Lafayette
Chrysler, Dodge, Plymouth
Blacksmith Shop
49N
25W

FORM # 25

Page 2
Show-Me RPC





1719 MAIN

NORTH SIDE

REPP MOTOR CO

WOODVILLE SMITH'S DELCO FARM PLANT DEALERSHIP
1936

STARKEBAUM WOODWORK SHOP

1721 MAIN

REPP MOTOR CO 1953 to present
 LINDER MOTOR CO 1951-1953
 MOLLENKAMP MOTOR CO. 1944-1951
 WILLIAM LUEHR'S BLACKSMITH SHOP 1933-1944
 HENRY MOLLENKAMP'S BLACKSMITH SHOP -1932

KENNEDY & RABSAHL 1897-
 RABSAHL & MARTIN 1892-1897



6 JULY '69

MISSOURI OFFICE OF HISTORIC PRESERVATION ARCHITECTURAL/HISTORIC INVENTORY SURVEY FORM

F-HS-002-061

24		4. PRESENT LOCAL NAME(S) OR DESIGNATION(S)	
COUNTY Lafayette		Hoflander Ford Garage Annex	
LOCATION OF NEGATIVES Show-Me RPC		5. OTHER NAME(S) N/A <i>not entered</i>	
SPECIFIC LEG LOCATION TOWNSHIP RANGE 25W SECTION 6		16. THEMATIC CATEGORY	
IF CITY OR TOWN, STREET ADDRESS 1801 Main		17. DATE(S) OR PERIOD 1954	
CITY OR TOWN IF RURAL, VICINITY Higginsville, Missouri		18. STYLE OR DESIGN Modern store front	
DESCRIPTION OF LOCATION Lot 1, Block G, Original Town.		19. ARCHITECT OR ENGINEER	
		20. CONTRACTOR OR BUILDER	
		Garage	
		Body Shop, Storage	
1. COORDINATES UTM LAT 39:00 N LONG 93:45W		23. OWNERSHIP PUBLIC () PRIVATE (X)	
Q. SITE () STRUCTURE () BUILDING () OBJECT ()		24. OWNER'S NAME AND ADDRESS IF KNOW Harold Hoflander Ford Higginsville, Missouri	
1. ON NATIONAL REGISTER? YES () NO (X)		25. OPEN TO PUBLIC? YES (X) NO ()	
2. PART OF ESTAB. HIST. DISTRICT? YES () NO (X)		26. LOCAL CONTACT PERSON OR ORGANIZATION Show-Me R. P. C.	
3. NAME OF ESTABLISHED DISTRICT N/A		27. OTHER SURVEYS IN WHICH INCLUDED N/A	
12. FURTHER DESCRIPTION OF IMPORTANT FEATURES There evidently was a service station at this location as there is a permanently installed coin safe installed on a pillar. The north wall is an original wall from the era of 1910-20 and remains visible. The rest of the building was redone in 1954 after a fire in stretcher bond blond brick with modern aluminum windows and doors.		28. NO. OF STORIES 1 29. BASEMENT? YES () NO (X) 30. FOUNDATION MATERIAL unknown 31. WALL CONSTRUCTION Brick/Block/Concrete 32. ROOF TYPE AND MATERIAL Flat Asphalt 33. NO. OF BAYS FRONT 1 SIDE 34. WALL TREATMENT Brick 35. PLAN SHAPE Rectangular 36. CHANGES (EXPLAIN IN NO. 42) ADDITION () ALTERED (X) MOVED () 37. CONDITION INTERIOR Good EXTERIOR Good 38. PRESERVATION UNDERWAY? YES () NO (X) 39. ENDANGERED? BY WHAT? YES () NO (X) 40. VISIBLE FROM PUBLIC ROAD? YES (X) NO () 41. DISTANCE FROM AND FRONTAGE ON ROAD Corner 6ft. 40 ft.	
43. HISTORY AND SIGNIFICANCE This building is of the same vintage as the Ford dealership to the south as only a very small office was shown on the 1909 maps. By 1929 there was an auto sales building capable of holding 40 cars. In 1886 the site was used for agricultural implements and by 1892 also sold windmills. By 1900 hay and feed was also retailed and by 1909 only implements and an office remained.		PHOTO MUST SEE FOLLOWING PAGES BE PROVIDED	
44. DESCRIPTION OF ENVIRONMENT AND OUTBUILDINGS There are no outbuildings.		N/A	
45. SOURCES OF INFORMATION SANBORN MAPS: 1886, 1892, 1900, 1909, 1929 Interviews - Harold Hoflander		46. PREPARED BY V. L. Bielefeldt 47. ORGANIZATION Show-Me RPC	

24

Lafayette

Hoflander Ford Garage Annex

N/A

49N

25W

6

FORM # 24


Page 2
Show-Me RPC



JRM # 24

Page 3

Show-Me RPC



6 July '69

1801 MAIN

ZIEMS MOTOR COMPANY

LAMB'S SERVICE STATION

D-X SERVICE STATION

MID-CONTINENT OIL COMPANY	1935-37
POLSON MOTOR COMPANY	1935-35
REDD BROS. MOTOR COMPANY	(rear of bldg.)
SMITH MOTOR COMPANY	1935-35
MOODY-SMITH MOTOR CO.	
BENNING & WALKER	? -1926.

ARCHITECTURAL/HISTORIC INVENTORY SURVEY FORM

LF-AS-002-062

1. NO. <u>63</u>		4. PRESENT LOCAL NAME(S) OR DESIGNATION(S) <u>Hoefers Furniture</u>	
2. COUNTY <u>Lafayette</u>		5. OTHER NAME(S) <u>Haders Furniture 1802 Main Street Building</u>	
3. LOCATION OF NEGATIVES <u>Show-Me R.P.C.</u>			
6. SPECIFIC LEGAL LOCATION TOWNSHIP <u>49N</u> RANGE <u>25W</u> SECTION <u>6</u> IF CITY OR TOWN, STREET ADDRESS <u>1802 & in</u>		16. THEMATIC CATEGORY ----- <u>050</u>	
7. CITY OR TOWN IF RURAL, VICINITY <u>Higginsville, MO</u>		17. DATE(S) OR PERIOD <u>1895-1898</u>	
8. DESCRIPTION OF LOCATION <u>Most of Lot 11, Block G, Original Town</u>		18. STYLE OR DESIGN ----- <u>64</u>	
		19. ARCHITECT OR ENGINEER ----- <u>other 30470</u>	
		20. CONTRACTOR OR BUILDER <u>puch R1</u>	
		21. ORIGINAL USE, IF APPARENT <u>Commercial DE</u>	
		22. PRESENT USE <u>Furniture</u>	
9. COORDINATES UTM LAT <u>39:00N</u> <u>93:45W</u>		23. OWNERSHIP PUBLIC () PRIVATE (X)	
10. SITE () STRUCTURE () BUILDING (X) OBJECT ()		24. OWNER'S NAME AND ADDRESS IF KNOWN <u>Bruce Hoefers Higginsville, MO</u>	
11. ON NATIONAL REGISTER? YES () NO (X)		25. OPEN TO PUBLIC? YES (X) NO ()	
12. IS IT ELIGIBLE? YES () NO (X)		26. LOCAL CONTACT PERSON OR ORGANIZATION <u>Show-Me R.P.C.</u>	
13. PART OF ESTAB. HIST. DISTRICT? YES () NO (X)		27. OTHER SURVEYS IN WHICH INCLUDED <u>N/A</u>	
13. NAME OF ESTABLISHED DISTRICT <u>N/A</u>		28. NO. OF STORIES <u>2</u>	
		29. BASEMENT? YES (X) NO ()	
		30. FOUNDATION MATERIAL <u>Unknown 01</u>	
		31. WALL CONSTRUCTION <u>Brick LB</u>	
		32. ROOF TYPE AND MATERIAL <u>Flat F+ PR</u>	
		33. NO. OF BAYS FRONT <u>2</u> SIDE <u>99</u>	
		34. WALL TREATMENT <u>Brick 20</u>	
		35. PLAN SHAPE <u>Rectangular</u>	
		36. CHANGES (EXPLAIN IN NO. 42) ADDITION () <u>ALTERED (X)</u> MOVED ()	
		37. CONDITION INTERIOR <u>Good</u> EXTERIOR <u>Good</u>	
		38. PRESERVATION UNDERWAY? YES () NO (X)	
		39. ENDANGERED? BY WHAT? YES () NO (X)	
		40. VISIBLE FROM PUBLIC ROAD? YES (X) NO ()	
		41. DISTANCE FROM AND FRONTAGE ON ROAD <u>6 ft. 25 ft.</u>	
42. FURTHER DESCRIPTION OF IMPORTANT FEATURES <p>The front brick work is of the same vintage as the store to the south. This is running and flemish bond brick. There are cut stone lentils over windows and stone lug sills above each window is a diamond shaped cut stone. The first floor has been recovered with tile, however the transom etched glass above remains with the inscription (Hader's) (Established 1898). The second floor lights</p>		<div style="border: 1px solid black; padding: 10px; text-align: center;"> <p>PHOTO MUST See Following Pages BE PROVIDED</p> </div>	
43. HISTORY AND SIGNIFICANCE <p>This building appears to be one building. When looking at the front, however, it is divided by brick walls into three bays. Both are presently used for furniture displays, storage, etc. The buildings appear to be one in the older maps and have tended to be the same business throughout the life of the building. This portion of the building has "Haders Est. 1898" in the front of the building. Old Sanborn maps indicate that in 1886 this was a dry goods and restaurant, in 1892 a grocery & dry goods. In 1900 it was a harness, dry goods, grocery, and in 1909 a harness shop and furniture and in 1929 a auto parts & no designation.</p>			
44. DESCRIPTION OF ENVIRONMENT AND OUTBUILDINGS <p>Bordered by a vacant lot north (old Hotel site) and similar building to the south.</p>			
45. SOURCES OF INFORMATION <p>Sanborn Maps - 1886, 1892, 1900, 1909, 1929 Interviews - Bruce Hoefers References -</p>		46. PREPARED BY <u>V.L. Bielefeldt</u>	
		47. ORGANIZATION <u>Show-Me R.P.C.</u>	
		48. DATE <u>9-30-82</u>	
		49. REVISION DATE(S)	

MISSOURI OFFICE OF HISTORIC PRESERVATION

ARCHITECTURAL/HISTORIC INVENTORY SURVEY FORM

LF-AS-002-062

1. NO. 63		4. PRESENT LOCAL NAME(S) OR DESIGNATION(S) Hoefers Furniture		1. NO. 63
2. COUNTY Lafayette		5. OTHER NAME(S) Haders Furniture 1802 Main Street Building		
3. LOCATION OF NEGATIVES Show-Me R.P.C.				
6. SPECIFIC LEGAL LOCATION TOWNSHIP 49N RANGE 25W SECTION 6 IF CITY OR TOWN, STREET ADDRESS 1802 Main		16. THEMATIC CATEGORY 050		28. NO. OF STORIES 2
7. CITY OR TOWN IF RURAL, VICINITY Higginsville, MO		17. DATE(S) OR PERIOD 1895-1898		29. BASEMENT? YES (X) NO ()
8. DESCRIPTION OF LOCATION Most of Lot 11, Block G, Original Town		18. STYLE OR DESIGN 64		30. FOUNDATION MATERIAL Unknown 01
		19. ARCHITECT OR ENGINEER other 30170		31. WALL CONSTRUCTION Brick LB
		20. CONTRACTOR OR BUILDER pncb RI		32. ROOF TYPE AND MATERIAL Flat Ft PE
		21. ORIGINAL USE, IF APPARENT Commercial DE		33. NO. OF BAYS FRONT 2 SIDE 99
		22. PRESENT USE Furniture		34. WALL TREATMENT Brick 30
		23. OWNERSHIP PUBLIC () PRIVATE (X)		35. PLAN SHAPE Rectangular
		24. OWNER'S NAME AND ADDRESS IF KNOWN Bruce Hoefers Higginsville, MO		36. CHANGES (EXPLAIN IN NO. 42) ADDITION () ALTERED (X) MOVED ()
9. COORDINATES UTM LAT 39:00N LONG 93:45W		25. OPEN TO PUBLIC? YES (X) NO ()		37. CONDITION INTERIOR Good EXTERIOR Good
10. SITE () STRUCTURE () BUILDING (X) OBJECT ()		26. LOCAL CONTACT PERSON OR ORGANIZATION Show-Me R.P.C.		38. PRESERVATION UNDERWAY? YES () NO (X)
11. ON NATIONAL REGISTER? YES () NO (X)		27. OTHER SURVEYS IN WHICH INCLUDED		39. ENDANGERED? BY WHAT? YES () NO (X)
12. IS IT ELIGIBLE? YES () NO (X)				40. VISIBLE FROM PUBLIC ROAD? YES (X) NO ()
13. PART OF ESTAB. HIST. DISTRICT? YES () NO (X)				41. DISTANCE FROM AND FRONTAGE ON ROAD 6 ft. 25 ft.
14. DISTRICT POTENTIAL? YES () NO (X)				
15. NAME OF ESTABLISHED DISTRICT N/A		N/A		
42. FURTHER DESCRIPTION OF IMPORTANT FEATURES The front brick work is of the same vintage as the store to the south. This is running and flemish bond brick. There are cut stone lentils over windows and stone lug sills above each window is a diamond shaped cut stone. The first floor has been recovered with tile, however the transom etched glass above remains with the inscription (Hader's) (Established 1898). The second floor lights				PHOTO MUST See Following Pages BE PROVIDED
43. HISTORY AND SIGNIFICANCE This building appears to be one building. When looking at the front, however, it is divided by brick walls into three bays. Both are presently used for furniture displays, storage, etc. The buildings appear to be one in the older maps and have tended to be the same business throughout the life of the building. This portion of the building has "Haders Est. 1898" in the front of the building. Old Sanborn maps indicate that in 1886 this was a dry goods and restaurant, in 1892 a grocery & dry goods. In 1900 it was a harness, dry goods, grocery, and in 1909 a harness shop and furniture and in 1929 a auto parts & no designation.				
44. DESCRIPTION OF ENVIRONMENT AND OUTBUILDINGS Bordered by a vacant lot north (old Hotel site) and similar building to the south.				
45. SOURCES OF INFORMATION Sanborn Maps - 1886, 1892, 1900, 1909, 1929 Interviews - Bruce Hoefers References -				46. PREPARED BY V.L. Bielefeldt
				47. ORGANIZATION Show-Me R.P.C.
				48. DATE 9-30-82
				49. REVISION DATE(S)

Lafayette

Hoefers Furniture

Haders Furniture

49N


25W

- 42, are 1 over 1 except for one window which is 2 over 1. The parapet wall is plain topped by stone.
43. The south portion in 1886 was a grocery and furniture store in 1-892. In 1900 there was a grocery and furniture store and print shop up stairs. In 1909 there was a furniture and grocery store with 1929 showing no designation. Interviews indicate this to have been McCords grocery store for many years.

FURM # 63

Page 3
Show-Me RPC





1804 MAIN

A. H. HADER FURNITURE

F. L. MC CORD GROCERY (1907 - 7 0)

GRANGE STORE (2 rooms) 1894-1907 Dry Goods



6 July '69

ARCHITECTURAL/HISTORIC INVENTORY SURVEY FORM

LF-AS-002-063

1. NO. 64		4. PRESENT LOCAL NAME(S) OR DESIGNATION(S) Hoefers Furniture	
2. COUNTY Lafayette		5. OTHER NAME(S) 1804 Main Street Building	
3. LOCATION OF NEGATIVES Show-Me R.P.C.		McCords Grocery	
6. SPECIFIC LEGAL LOCATION TOWNSHIP 49N RANGE 25W SECTION 6 IF CITY OR TOWN, STREET ADDRESS 1804 Main		16. THEMATIC CATEGORY 050	
7. CITY OR TOWN IF RURAL, VICINITY Higginsville, MO		17. DATE(S) OR PERIOD c. 1890's	
8. DESCRIPTION OF LOCATION North part of Lot 10, Block G, Original Town		18. STYLE OR DESIGN 64	
		19. ARCHITECT OR ENGINEER Other 30 40	
		20. CONTRACTOR OR BUILDER Perch R1	
		21. ORIGINAL USE, IF APPARENT Grocery 02E	
		22. PRESENT USE Furniture	
9. COORDINATES UTM LAT 39:00N LONG 93:45W		23. OWNERSHIP PUBLIC () PRIVATE (X)	
10. SITE () STRUCTURE () BUILDING (X) OBJECT ()		24. OWNER'S NAME AND ADDRESS IF KNOWN Bruce Hoefer Higginsville, MO	
11. ON NATIONAL REGISTER? YES () NO (X)		25. OPEN TO PUBLIC? YES (X) NO ()	
12. IS IT ELIGIBLE? YES () NO (X)		26. LOCAL CONTACT PERSON OR ORGANIZATION Show-Me R.P.C.	
13. PART OF ESTAB. HIST. DISTRICT? YES () NO (X)		27. OTHER SURVEYS IN WHICH INCLUDED N/A	
14. DISTRICT POTENTIAL? YES () NO (X)		28. NO. OF STORIES 2	
15. NAME OF ESTABLISHED DISTRICT N/A		29. BASEMENT? YES (X) NO ()	
		30. FOUNDATION MATERIAL Unknown	
		31. WALL CONSTRUCTION Brick LB	
		32. ROOF TYPE AND MATERIAL Flat Ft	
		33. NO. OF BAYS FRONT 2 SIDE 99	
		34. WALL TREATMENT Unknown 30	
		35. PLAN SHAPE Rectangular	
		36. CHANGES (EXPLAIN IN NO. 42) ADDITION () ALTERED (X) MOVED ()	
		37. CONDITION INTERIOR Good EXTERIOR Good	
		38. PRESERVATION UNDERWAY? YES () NO (X)	
		39. ENDANGERED? BY WHAT? YES () NO (X)	
		40. VISIBLE FROM PUBLIC ROAD? YES (X) NO ()	
		41. DISTANCE FROM AND FRONTAGE ON ROAD 6 ft 25 ft.	
42. FURTHER DESCRIPTION OF IMPORTANT FEATURES The south wall showing is of older American bond with 1 over 1 sash windows with brick sills. The lower front appears to be new textured brick and is running bond & flemish bond. There are stone lentils and lug sills with stone diamonds above the windows. The first floor is an older stone front of metal and glass with (McCords) etched in the transom glass.		PHOTO MUST See Following Pages BE PROVIDED	
43. HISTORY AND SIGNIFICANCE This south portion in 1886 was a grocery and furniture store, in 1892 a grocery and vacant, 1900 a grocery furniture and print shop up stairs, 1909 a furniture and grocery, with 1929 showing no designation. Interviews indicate this to have been McCords Grocery Store for many years.			
44. DESCRIPTION OF ENVIRONMENT AND OUTBUILDINGS There is a double bay building to the north with the same store front and farther north is a vacant lot (used cars) that once was the site of a Hotel.			
45. SOURCES OF INFORMATION Sanborn Maps - 1886, 1892, 1900, 1909, 1929 Interviews - Selma Rennie References -		46. PREPARED BY V.L. Bielefeldt	
		47. ORGANIZATION Show-Me R.P.C.	
		48. DATE 9-30-82	
		49. REVISION DATE(S)	

64

Lafayette

Hoefers Furniture

McCords Grocery

49N

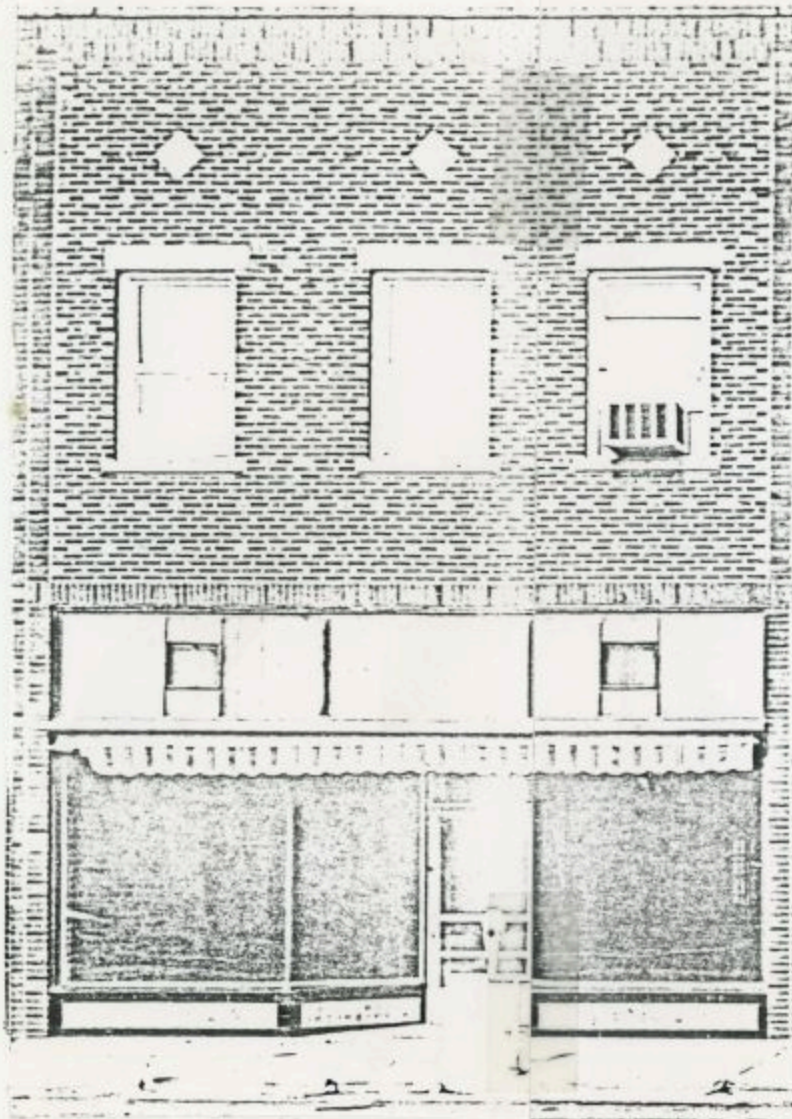
25W

6

FORM # 64

Page 2
Show-Me RPC





1808 MAIN

HOEFER FURNITURE.

SCHIDOMAN APPLIANCE

F. L. MC CORD GROCERY

HUSMAN-HADER 1898-1907

A. WADE 1894-1898



6 July '69

MISSOURI OFFICE OF HISTORIC PRESERVATION

ARCHITECTURAL/HISTORIC INVENTORY SURVEY FORM

LF-AS-002-064

1. NO. 23		4. PRESENT LOCAL NAME(S) OR DESIGNATION(S) Hoflander Ford Motors/ H-L Simmons Sales	
2. COUNTY Lafayette		5. OTHER NAME(S) N/A <i>not entered</i>	
3. LOCATION OF NEGATIVES Show-Me RPC			
6. SPECIFIC LEGAL LOCATION TOWNSHIP 49N RANGE 25W SECTION 6		16. THEMATIC CATEGORY	
IF CITY OR TOWN, STREET ADDRESS 1807 Main		17. DATE(S) OR PERIOD 1954	
7. CITY OR TOWN IF RURAL, VICINITY Higginsville, Missouri		18. STYLE OR DESIGN Modern store front	
8. DESCRIPTION OF LOCATION Lots 2 & 3, Black G, Original Town		19. ARCHITECT OR ENGINEER	
		20. CONTRACTOR OR BUILDER	
		21. ORIGINAL USE, IF APPARENT Garage	
		22. PRESENT USE Auto Sales & Service	
		23. OWNERSHIP PUBLIC () PRIVATE (X)	
		24. OWNER'S NAME AND ADDRESS IF KNOWN Hoflander Ford Higginsville, Missouri	
9. COORDINATES UTM LAT 39:00 N LONG 93:45W		25. OPEN TO PUBLIC? YES (X) NO ()	
10. SITE () STRUCTURE () BUILDING (X) OBJECT ()		26. LOCAL CONTACT PERSON OR ORGANIZATION Show-Me R. P. C.	
11. ON NATIONAL REGISTER? YES () NO (X)		27. OTHER SURVEYS IN WHICH INCLUDED N/A	
12. IS IT ELIGIBLE? YES () NO (X)			
13. PART OF ESTAB. HIST. DISTRICT? YES () NO (X)		28. NO. OF STORIES 1	
14. DISTRICT POTENTIAL? YES () NO (X)		29. BASEMENT? YES () NO (X)	
15. NAME OF ESTABLISHED DISTRICT N/A		30. FOUNDATION MATERIAL unknown	
		31. WALL CONSTRUCTION Block/Brick/Concrete	
		32. ROOF TYPE AND MATERIAL Flat Asphalt	
		33. NO. OF BAYS FRONT 2 SIDE	
		34. WALL TREATMENT Brick	
		35. PLAN SHAPE Square	
		36. CHANGES (EXPLAIN IN NO. 42) ADDITION () ALTERED (X) MOVED ()	
		37. CONDITION INTERIOR Good EXTERIOR Good	
		38. PRESERVATION UNDERWAY? YES () NO (X)	
		39. ENDANGERED? BY WHAT? YES () NO (X)	
		40. VISIBLE FROM PUBLIC ROAD? YES (X) NO ()	
		41. DISTANCE FROM AND FRONTAGE ON ROAD 6 ft. 100 ft.	
42. FURTHER DESCRIPTION OF IMPORTANT FEATURES The original building burned in 1954 and the only portion remaining is the north wall. This north wall is of common bond red brick with 2 bracketed parapet. The front is of stretcher bond blond brick with modern aluminum windows and doors.		PHOTO MUST SEE FOLLOWING PAGES BE PROVIDED	
43. HISTORY AND SIGNIFICANCE This structure was presumably built between 1909 (lots empty) and 1929 when an auto sales business was in place for 40 cars. In 1886 there was a furniture store and saloon. In 1892 there was a poultry store and saloon with 1900 bringing in the Salvation Army, but still having the saloon. The map of 1909 shows no buildings.			
44. DESCRIPTION OF ENVIRONMENT AND OUTBUILDINGS There are no outbuildings.			
45. SOURCES OF INFORMATION SANBORN MAPS: 1886, 1892, 1900, 1909, 1929 Interview: Mr. Hoflander; Mr. H. L. Simmons		46. PREPARED BY V. E. Bielefeldt	
		47. ORGANIZATION Show-Me RPC	
		48. REVISION DATE(S)	

Lafayette

Hoflander Ford Motors/H-L Simmons Sales

N/A

49N

25W

6

FORM # 23

Page 2
Show-Me RPC



1805 MAIN NORTH SIDE

ZEINMOTOR COMPANY

ZEINBROTHER MOTOR COMPANY

TAYL MOTOR COMPANY 1944- ?

AL CHER MOTOR COMPANY 1936-1944

ECHE LER'S GARAGE


BILI EFFENS IMP LEMENTS

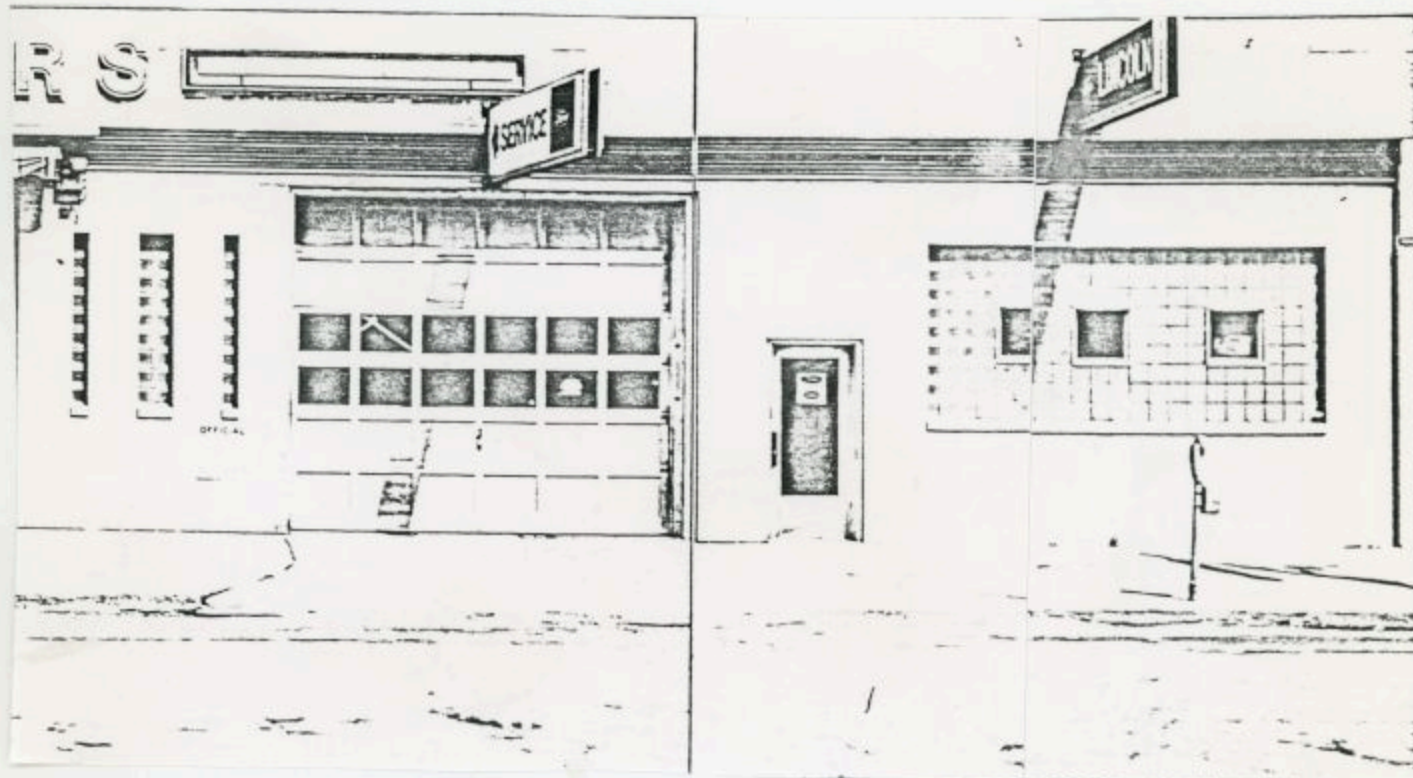
ONA JENER 1921-23

BOE ER BROTHER REPAIR SHOP 1917-21



3 July '68





1807 MAIN

SOUTH SIDE

ZIEMS MOTOR COMPANY

ZIEMS-GROTHIER MOTOR COMPANY

TAYLOR MOTOR COMPANY

AL GROTHIER PONTIACSHOW ROOM 1940-1944

MC LAIN GARAGE

HOLSTEN GARAGE 1930- ?

Ernest BOEDEKER (STORAGE GARAGE) 1921-24

OSCAR & OTTO BOEDEKER BROS. (REO, PAGE & OVERLAND



3 July '68

ARCHITECTURAL/HISTORIC INVENTORY SURVEY FORM

LF-AS-002-065

1. NO. 65	4. PRESENT LOCAL NAME(S) OR DESIGNATION(S) Hoefers Furniture/Alley
2. COUNTY Lafayette	5. OTHER NAME(S) None <i>not entered</i>
3. LOCATION OF NEGATIVES Show-Me R.P.C.	

6. SPECIFIC LEGAL LOCATION TOWNSHIP 49N RANGE 25W SECTION 6 IF CITY OR TOWN, STREET ADDRESS No Address	16. THEMATIC CATEGORY -----	28. NO. OF STORIES 2
7. CITY OR TOWN IF RURAL, VICINITY Higginsville, MO	17. DATE(S) OR PERIOD -----	29. BASEMENT? YES () NO (X)
8. DESCRIPTION OF LOCATION Part of Lot 7, And Block G, Original Town	18. STYLE OR DESIGN -----	30. FOUNDATION MATERIAL Concrete
	19. ARCHITECT OR ENGINEER -----	31. WALL CONSTRUCTION Brick
	20. CONTRACTOR OR BUILDER -----	32. ROOF TYPE AND MATERIAL Flat Asphalt
	21. ORIGINAL USE, IF APPARENT Alley	33. NO. OF BAYS FRONT 2 SIDE
	22. PRESENT USE Furniture Store	34. WALL TREATMENT Brick/Paint
	23. OWNERSHIP PUBLIC () PRIVATE (X)	35. PLAN SHAPE Rectangular
	24. OWNER'S NAME AND ADDRESS IF KNOWN Bruce Hoefer Higginsville, MO	36. CHANGES ADDITION () (EXPLAIN IN ALTERED () NO. 421 MOVED ()
9. COORDINATES UTM LAT -39:00N LONG 93:45W	25. OPEN TO PUBLIC? YES (X) NO ()	37. CONDITION INTERIOR Good EXTERIOR Good
10. SITE () STRUCTURE () BUILDING (X) OBJECT ()	26. LOCAL CONTACT PERSON OR ORGANIZATION Show-Me R.P.C.	38. PRESERVATION UNDERWAY? YES () NO (X)
11. ON NATIONAL REGISTER? YES () NO (X)	27. OTHER SURVEYS IN WHICH INCLUDED N/A	39. ENDANGERED? BY WHAT? YES () NO (X)
12. IS IT ELIGIBLE? YES () NO (X)		40. VISIBLE FROM PUBLIC ROAD? YES (X) NO ()
13. PART OF ESTAB. HIST. DISTRICT? YES () NO (X)		41. DISTANCE FROM AND FRONTAGE ON ROAD 6 ft. 25 ft.
14. DISTRICT POTENTIAL? YES () NO (X)		
15. NAME OF ESTABLISHED DISTRICT N/A		

42. FURTHER DESCRIPTION OF IMPORTANT FEATURES This was an alley until approximately 20 years ago when it was closed in and made to connect the buildings to the north and south.	PHOTO MUST See Following Pages BE PROVIDED
-----------------------------------------------------------------------------------------------------------------------------------------------------------------------------------------	--------------------------------------------------------

43. HISTORY AND SIGNIFICANCE This is a very recently constructed building of approximately 20 years. It was an alley on all the older maps with a stairs at one point, a cobblers shop (small) at about 1909 and an office in 1929. The present building replaced the alley and other old buildings.

44. DESCRIPTION OF ENVIRONMENT AND OUTBUILDINGS To the north is a three-bay building dating at least to 1898.

45. SOURCES OF INFORMATION Sanborn Maps - 1886, 1892, 1900, 1909, 1929 Interviews - Bruce Hoefer References -	46. PREPARED BY V.L. Bielefeldt
	47. ORGANIZATION Show-Me R.P.C.
	48. DATE 9-30-82
	49. REVISION DATE(S)

65

Lafayette

Hoefers Furniture

None

49N

25W

6

FORM # 65-

Page 2
Show-Me RPC





1810 MAIN VACANT LOT

WADE'S CAFE

MARK LAYNE ENGINEERING OFFICE

BILL & JOE LAYNE REALTY OFFICE

STEFANSKI SHOE SHOP



3 July '68

MISSOURI OFFICE OF HISTORIC PRESERVATION ARCHITECTURAL/HISTORIC INVENTORY SURVEY FORM

LF-AS-002-066


22 COUNTY Lafayette		4. PRESENT LOCAL NAME(S) OR DESIGNATION(S) Doctor's Office <i>not entered</i>	
LOCATION OF NEGATIVES Show-Me RPC		5. OTHER NAME(S) Kenneth Mager's Radiator Shop since 1960	
SPECIFIC LEGAL LOCATION TOWNSHIP 49N RANGE 25W SECTION 6 IF CITY OR TOWN, STREET ADDRESS 1813 Main		16. THEMATIC CATEGORY _____ 17. DATE(S) OR PERIOD 1880	
CITY OR TOWN IF RURAL, VICINITY Higginsville, Missouri		18. STYLE OR DESIGN _____ 19. ARCHITECT OR ENGINEER _____ 20. CONTRACTOR OR BUILDER _____ 21. ORIGINAL USE, IF APPARENT Probably Restaurant 22. PRESENT USE Offices - Radiator Repair	
DESCRIPTION OF LOCATION Part of Lot 4, Block H Original Town		23. OWNERSHIP PUBLIC () PRIVATE (X) 24. OWNER'S NAME AND ADDRESS IF KNOWN Kenneth Mager Higginsville, Missouri	
3. COORDINATES UTM LAT 39:00 N LONG 93:45W		25. OPEN TO PUBLIC? YES (X) NO () 26. LOCAL CONTACT PERSON OR ORGANIZATION Show-Me R. P. C. 27. OTHER SURVEYS IN WHICH INCLUDED N/A	
1. ON NATIONAL REGISTER? YES () NO (X) 2. PART OF ESTAB. HIST. DISTRICT? YES () NO (X) 3. NAME OF ESTABLISHED DISTRICT N/A		28. NO. OF STORIES 1 29. BASEMENT? YES () NO (X) 30. FOUNDATION MATERIAL Concrete 31. WALL CONSTRUCTION Brick 32. ROOF TYPE AND MATERIAL Flat asphalt 33. NO. OF BAYS FRONT 2 SIDE 34. WALL TREATMENT Inside Front portion in panel 35. PLAN SHAPE Rectangular 36. CHANGES (EXPLAIN IN NO. 42) ADDITION () ALTERED (X) MOVED () 37. CONDITION INTERIOR Good EXTERIOR Good 38. PRESERVATION UNDERWAY? YES () NO (X) 39. ENDANGERED? BY WHAT? YES () NO (X) 40. VISIBLE FROM PUBLIC ROAD? YES (X) NO () 41. DISTANCE FROM AND FRONTAGE ON ROAD 6 ft. - 25 ft.	
42. FURTHER DESCRIPTION OF IMPORTANT FEATURES The front is completely redone and modified. The front section of the building now houses offices. This comprises new brick with a shingled fixed awning. Two windows have been boarded up.		PHOTO MUST SEE FOLLOWING PAGES BE PROVIDED	
43. HISTORY AND SIGNIFICANCE Kenneth Mager has owned the building since 1960. The front portion has been offices and the rear a radiator shop. Before this it was a long-time auto repair operated by Erny Slosman. Before that it was said to be a feed store, however nothing about a feed store could ever be ascertained. In 1886 the site contained a restaurant or and on a portion a drug store. By 1892 - 1899 a saloon flourished with a portion of the site a photo shop. By 1900 only the saloon remained and on the 1909 map a "rink" is on the site with adjacent buildings also gone. It is assumed a "roller rink". By 1929 a garage is on the site and evidently continues to be a radiator repair shop with the various offices in the remodeled front.			
44. DESCRIPTION OF ENVIRONMENT AND OUTBUILDINGS There are and were no outbuildings to this site.			
45. SOURCES OF INFORMATION SANBORN MAPS: 1886, 1892, 1900, 1909, 1929 Interviews - Kenneth Magers		46. PREPARED BY V. L. Bielefeldt 47. ORGANIZATION Show-Me RPC	

22 Lafayette Doctor's Office Radiator Shop 49N 25W 6

FORM # 22

Page 2
Show-Me RPC





6 July '69

1813 MAIN

HIGGINSVILLE AUTO SUPPLY & KEN'S GARAGE

KEN'S GARAGE

SCHLOMAN MOTOR COMPANY 1949- ?

PREGGE MOTOR COMPANY 1945-1949

GEORGE WALKER ? -1945

BLAND BROTHERS (MAXWELL CARS)

GEORGE WILSON'S GARAGE AND DELIVERY

ARCHITECTURAL/HISTORIC INVENTORY SURVEY FORM

LF-AS-002-067

1. NO., 66		4. PRESENT LOCAL NAME(S) OR DESIGNATION(S) Hoefers Furniture	
2. COUNTY Lafayette		5. OTHER NAME(S) not entered Ritters Hardware	
3. LOCATION OF NEGATIVES Show-Me R.P.C.			
6. SPECIFIC LOCATION TOWNSHIP RANGE 25W SECTION 6 IF CITY OR TOWN, STREET ADDRESS 1814-18 Main		16. THEMATIC CATEGORY	
7. CITY OR TOWN IF RURAL, VICINITY Higginsville, Missouri		17. DATE(S) OR PERIOD 1880's	
8. DESCRIPTION OF LOCATION Lot 9, Block G Original Town		18. STYLE OR DESIGN	
		19. ARCHITECT OR ENGINEER	
		20. CONTRACTOR OR BUILDER	
		21. ORIGINAL USE, IF APPARENT Unknown	
		22. PRESENT USE Furniture	
		23. OWNERSHIP PUBLIC () PRIVATE (X)	
		24. OWNER'S NAME AND ADDRESS IF KNOWN Bruce Hoefers Higginsville, Missouri	
9. COORDINATES UTM LAT 39:00N LONG 93:45W		25. OPEN TO PUBLIC? YES (X) NO ()	
10. SITE () BUILDING (X) STRUCTURE () OBJECT ()		26. LOCAL CONTACT PERSON OR ORGANIZATION Show-Me R.P.C.	
11. ON NATIONAL REGISTER? YES () NO (X)		27. OTHER SURVEYS IN WHICH INCLUDED	
12. IS IT ELIGIBLE? YES () NO (X)			
13. PART OF ESTAB. HIST. DISTRICT? YES () NO (X)		40. VISIBLE FROM PUBLIC ROAD? YES (X) NO ()	
14. DISTRICT POTENTIAL? YES () NO (X)		41. DISTANCE FROM AND FRONTAGE ON ROAD 6 ft. 25 ft.	
15. NAME OF ESTABLISHED DISTRICT N/A			
42. FURTHER DESCRIPTION OF IMPORTANT FEATURES The front of this building has a modern stainless steel and brick front, continuous with building to the south. It was modified in recent years estimated in the 1950-60 era, however no one could be exactly right.		PHOTO MUST See Following Pages BE PROVIDED	
43. HISTORY AND SIGNIFICANCE This is most often referred to as Ritters Hardware which it was for all of Mr. Ritters adult life. Older maps indicate the building vacant, by 1900 a cobblers shop, then a tin shop and warehouse showing a hardware store by 1929.			
44. DESCRIPTION OF ENVIRONMENT AND OUTBUILDINGS To the north is an alley with about a 20 year old building constructed in it. To the south are older buildings with the fronts changed considerably.			
45. SOURCES OF INFORMATION Sanborn Maps - 1886, 1892, 1900, 1909, 1929 Interviews - Bruce Hoefers References -		46. PREPARED BY V.L. Bielefeldt 47. ORGANIZATION Show-Me R.P.C. 48. DATE 9-30-82 49. REVISION DATE(S)	

66

Lafayette

Hoefers Furniture

Ritters Hardware

49N

25W

6

FORM # 66


Page 2
Show-Me RPC



JRM # 66

Page 3
Show-Me RPC






HOEFER FURNITURE

RITTER HARDWARE

1814 MAIN



13 July '69



1818 MAIN

1816 MAIN

STOLL'S BARBER SHOP

SERVICE BARBER SHOP	(Aubery McComb)	1937 - ?
SERVICE BARBER SHOP	(HENRY STOLL)	1929 - ?
SERVICE BARBER SHOP	(C. C. Whitehead)	1924-29
SERVICE BARBER SHOP	(Smith)	1929-29
HEATON BARBER SHOP		1929-29

CLINT DEARING INSURANCE AGENCY

C. J. WAGNER HARNESS SHOP

ARCHITECTURAL/HISTORIC INVENTORY SURVEY FORM

LF-AS-002-008

1. NO. 21		4. PRESENT LOCAL NAME(S) OR DESIGNATION(S) Dr. Wilson's Office	
2. COUNTY Lafayette		5. OTHER NAME(S) 1815 Main Street Building	
3. LOCATION OF NEGATIVES Show-Me R.P.C.		H.A. Bergins Monument	
6. SPECIFIC LEGAL LOCATION TOWNSHIP 49N RANGE 25W SECTION 6 IF CITY OR TOWN, STREET ADDRESS 1815 Main		16. THEMATIC CATEGORY 05 030	
7. CITY OR TOWN IF RURAL, VICINITY Higginsville, Missouri		17. DATE(S) OR PERIOD 1890	
8. DESCRIPTION OF LOCATION 20 feet of the south side of Lot 4, Block H, Original Town		18. STYLE OR DESIGN Victorian 40 64	
		19. ARCHITECT OR ENGINEER	
		20. CONTRACTOR OR BUILDER	
		21. ORIGINAL USE, IF APPARENT Stone Cutter OOE	
		22. PRESENT USE Doctors Office Pch R1	
		23. OWNERSHIP PUBLIC () PRIVATE (X)	
		24. OWNER'S NAME AND ADDRESS IF KNOWN Dr. & Mrs. Wilson Higginsville, Missouri	
9. COORDINATES UTM LAT 39:00N LONG 93:45W		25. OPEN TO PUBLIC? YES (X) NO ()	
10. SITE () STRUCTURE () BUILDING (X) OBJECT ()		26. LOCAL CONTACT PERSON OR ORGANIZATION Show-Me R.P.C.	
11. ON NATIONAL REGISTER? YES () NO (X)		27. OTHER SURVEYS IN WHICH INCLUDED	
12. IS IT ELIGIBLE? YES () NO (X)			
13. PART OF ESTAB. HIST. DISTRICT? YES () NO (X)		14. DISTRICT POTENTIAL? YES () NO (X)	
15. NAME OF ESTABLISHED DISTRICT N/A		28. NO. OF STORIES 2	
		29. BASEMENT? YES () NO (X)	
		30. FOUNDATION MATERIAL unknown 01	
		31. WALL CONSTRUCTION Brick LB	
		32. ROOF TYPE AND MATERIAL Fl sphe, Ft	
		33. NO. OF BAYS FRONT 1 SIDE 63	
		34. WALL TREATMENT Panel inside 32 20	
		35. PLAN SHAPE Rectangular	
		36. CHANGES (EXPLAIN IN NO. 42) ADDITION () ALTERED (X) MOVED ()	
		37. CONDITION INTERIOR Good EXTERIOR Fair	
		38. PRESERVATION UNDERWAY? YES () NO (X)	
		39. ENDANGERED? YES (X) NO () BY WHAT? Crumbling, Weathering	
		40. VISIBLE FROM PUBLIC ROAD? YES (X) NO ()	
		41. DISTANCE FROM AND FRONTAGE ON ROAD 6 ft. 20 ft	
42. FURTHER DESCRIPTION OF IMPORTANT FEATURES The entire front of this building is boarded up in that the decorative Warrensburg Sandstone is crumbling badly. There are 12 foot fiber board ceilings. There is a well in the back where supposedly one doctor hid money. There is a metal ceiling above the present dropped ceiling.		PHOTO MUST See Following Pages BE PROVIDED	
43. HISTORY AND SIGNIFICANCE The 1886 Sanborn Map shows a building with no designation, however from 1892 until 1909 maps it was listed as a stone cutter. Bergins Monument Company owned the building at one time. In 1929 the building is vacant. Word around town is that it has been a doctors office for quite some time and that one woman patient has died there. Present owner has been there with a family practice for over 30 years. Mrs. Howard Bergin owned the building until 1955. Previous to Dr. Wilson (1950) a Dr. Gessel and Dr. Spenser occupied the premise.			
44. DESCRIPTION OF ENVIRONMENT AND OUTBUILDINGS This building is next to a one story car dealership and on the south shares a wall with an old building housing an antique business.			
45. SOURCES OF INFORMATION Sanborn Maps - 1886, 1892, 1900, 1909, 1929 Interview - Dr. Edwin & Mrs. Wilson References -		46. PREPARED BY V.L. Bielefeldt	
		47. ORGANIZATION Show-Me R.P.C.	
		48. DATE 9-30-82	
		49. REVISION DATE(S)	

21

Lafayette

Pe

Dr. Wilson's Office

H.A. Bergins Monument

49N


25W



FORM # 21

Page 3
Show-Me RPC





6 July '69

1815 MAIN

DR. EDWIN WILSON, D.O. 1951-present
 DR. SPENCER, D.O. 1951-
 DR. C.T. JESSELL
 HOME BUILDING AND LOAN ASSN. 1939-
 ROCK FRONT CAFE(SHORTY BE EIER)
 MAXWELL & ANEY MEAT MARKET 1926-
 E.L. HAMILTON MARBLE SHOP 1925-1926
 J. H. BURGAN MONUMENT SHOP 1892-1920

2nd floor-----original ODD FELLOWS LODGE HALL

ARCHITECTURAL/HISTORIC INVENTORY SURVEY FORM

LF-AS-002-069

1. NO. 20		4. PRESENT LOCAL NAME(S) OR DESIGNATION(S) Smiths Book Store	
2. COUNTY Lafayette		5. OTHER NAME(S) 1817 Main Street Building N/A	
3. LOCATION OF NEGATIVES Show-Me RPC			
6. SPECIFIC LEGAL LOCATION TOWNSHIP 49N RANGE 25W SECTION 6 IF CITY OR TOWN, STREET ADDRESS 1817 Main		16. THEMATIC CATEGORY 050	
7. CITY OR TOWN IF RURAL, VICINITY Higginsville, Missouri		17. DATE(S) OR PERIOD 1915 & 1920	
8. DESCRIPTION OF LOCATION Lot 5, Block H, Original Town.		18. STYLE OR DESIGN	
		19. ARCHITECT OR ENGINEER	
		20. CONTRACTOR OR BUILDER	
		21. ORIGINAL USE, IF APPARENT 02E	
9. COORDINATES UTM LAT 39:00 N LONG 93:45W		22. PRESENT USE Book Store	
10. SITE () STRUCTURE () BUILDING (X) OBJECT (X)		23. OWNERSHIP PUBLIC () PRIVATE (X)	
11. ON NATIONAL REGISTER? YES () NO (X)		24. OWNER'S NAME AND ADDRESS IF KNOWN Dale & Joyce Smith, Higginsville	
12. IS IT ELIGIBLE? YES () NO (X)		25. OPEN TO PUBLIC? YES (X) NO ()	
13. PART OF ESTAB. HIST. DISTRICT? YES () NO (X)		26. LOCAL CONTACT PERSON OR ORGANIZATION Show-Me R. P. C.	
14. DISTRICT POTENTIAL? YES () NO (X)		27. OTHER SURVEYS IN WHICH INCLUDED N/A	
15. NAME OF ESTABLISHED DISTRICT N/A		28. NO. OF STORIES 2	
		29. BASEMENT? YES (X) NO ()	
		30. FOUNDATION MATERIAL Concrete/Brick 30	
		31. WALL CONSTRUCTION Brick 10	
		32. ROOF TYPE AND MATERIAL Flat asphalt Ft	
		33. NO. OF BAYS FRONT 2 SIDE 30 20	
		34. WALL TREATMENT paint/sheet rock/plaster/brick	
		35. PLAN SHAPE Rectangular	
		36. CHANGES (EXPLAIN IN NO. 42) ADDITION () ALTERED (X) MOVED ()	
		37. CONDITION INTERIOR Good EXTERIOR Good	
		38. PRESERVATION UNDERWAY? YES () NO (X)	
		39. ENDANGERED? BY WHAT? YES (X) NO () Modernization	
		40. VISIBLE FROM PUBLIC ROAD? YES (X) NO ()	
		41. DISTANCE FROM AND FRONTAGE ON ROAD 6 ft - 50 ft	
42. FURTHER DESCRIPTION OF IMPORTANT FEATURES The brickwork follows both running bond and flemish bond patterns. A band of decorative brickwork appears near the top of the tile-capped parapet. The original windows on the first floor have been replaced with modern windows, wood siding and newer brick were used to build in the new windows. Transoms have been boarded up. Awnings have been added to all doors and windows. There was an addition to the rear of the building in 1951. Original ornate metal ceilings remain above false ceilings in the basement and first floor.			
43. HISTORY AND SIGNIFICANCE This site was previously occupied by the north wing of the Merchant's Hotel. The 1886, 1900 and 1909 Sanborn maps show various small shops, such as a baker, millinery, tailor and doctor's office, at this location. Hotel rooms were located on the second floor. Fire destroyed the Merchant's Hotel in 1914. In 1915 the building which currently occupies the site was constructed.			
44. DESCRIPTION OF ENVIRONMENT AND OUTBUILDINGS The building immediately north is of a significant older design. South is a parking lot.			
45. SOURCES OF INFORMATION SANBORN MAPS: 1886, 1892, 1900, 1909, 1929		46. PREPARED BY V. L. Bielefeldt	
		47. ORGANIZATION Show-Me RPC	
		48. DATE 9/30/82	
		49. REVISION DATE(S)	

PHOTO
MUST
SEE FOLLOWING PAGES
BE
PROVIDED

FORM # 20

Page 2
Show-Me RPC






ORM # 20

Page 3
Show-Me RPC

6 July '69



1817 Main

HUMBURG PLUMBING AND HEATING SHOP
MERCHANTS BARBER SHOP (HOUGHEN & STAPELTON) NORTH SIDE
GARMENT FACTORY SOUTH SIDE OF BLDG

MERCHANTS BARBERSHOP (IN BASEMENT)

JEFFERSONIAL PRINTING SHOP (IN BASEMENT)

LAFAYETTE BUICK 1922-

ARCHITECTURAL/HISTORIC INVENTORY SURVEY FORM

LF-AS-002-070

1. NO. 19		4. PRESENT LOCAL NAME(S) OR DESIGNATION(S) Realty Office	
2. COUNT? Lafayette		5. OTHER NAME(S) [Wells Restaurant] - Lafayette Buick	
3. LOCATION OF NEGATIVES Show-Me RPC			
6. SPECIFIC LEGAL LOCATION TOWNSHIP 49N RANGE 25W SECTION 6 IF CITY OR TOWN, STREET ADDRESS 1819 Main		16. THEMATIC CATEGORY 650	
7. CITY OR TOWN IF RURAL, VICINITY Higginsville, Missouri		17. DATE(S) OR PERIOD 1935	
8. DESCRIPTION OF LOCATION South 20 feet of Lot 5, Block H, Original Town		18. STYLE OR DESIGN 64	
		19. ARCHITECT OR ENGINEER Bill Humburg (Owner at time)	
		20. CONTRACTOR OR BUILDER Charles Pevestorff	
		21. ORIGINAL USE, IF APPARENT Restaurant for Tince Wells	
		22. PRESENT USE Vacant/Commercial	
		23. OWNERSHIP PUBLIC () PRIVATE (X)	
		24. OWNER'S NAME AND ADDRESS IF KNOWN Dale & Joyce Smith Higginsville, Missouri	
9. COORDINATES LAT 39:00 N LONG 93:45W		25. OPEN TO PUBLIC? YES (X) NO ()	
10. SITE () BUILDING (X) STRUCTURE () OBJECT ()		26. LOCAL CONTACT PERSON OR ORGANIZATION Show-Me R. P. C.	
11. ON NATIONAL REGISTER? YES () NO (X)		27. OTHER SURVEYS IN WHICH INCLUDED N/A	
12. IS IT ELIGIBLE? YES () NO (X)			
13. PART OF ESTAB. YES () HIST. DISTRICT? NO (X)		28. NO. OF STORIES 1	
14. DISTRICT YES () POTENTIAL? NO (X)		29. BASEMENT? YES () NO (X)	
15. NAME OF ESTABLISHED DISTRICT N/A		30. FOUNDATION MATERIAL Concrete 65	
		31. WALL CONSTRUCTION Brick 60	
		32. ROOF TYPE AND MATERIAL Flat asphalt 64	
		33. NO. OF BAYS FRONT 1 SIDE 63	
		34. WALL TREATMENT Brick/Part Panel Inside	
		35. PLAN SHAPE Rectangular	
		36. CHANGES (EXPLAIN IN NO. 42) ADDITION () ALTERED () MOVED ()	
		37. CONDITION INTERIOR Good EXTERIOR Good	
		38. PRESERVATION UNDERWAY? () (X)	
		39. ENDANGERED? YES () BY WHAT? NO (X)	
		40. VISIBLE FROM PUBLIC ROAD? YES (X) NO ()	
		41. DISTANCE FROM AND FRONTAGE ON ROAD 6 ft. 18 ft.	
42. FURTHER DESCRIPTION OF IMPORTANT FEATURES This is a plain small brick building which does retain its original wood floor inside.		PHOTO MUST SEE FOLLOWING PAGES BE PROVIDED	

43. HISTORY AND SIGNIFICANCE
This site was originally occupied by the north wing of the Merchant's Hotel and its ground level shops, which burned in 1914. Lafayette Buick once occupied the site, and in 1935 Bill Humburg contracted for the construction of the building which now occupies the site. The first business to locate in the building was the Wells Restaurant, which served chicken dinners for 39¢ until the outbreak of World War II. Other businesses that once occupied the building were the office of Miss Lena Sheets, Humburg Plumbing and Heating (1945-1962); Mid-West Realty, The Fred Berger Office and the Sunshine Childrens Shop (1978-81).

44. DESCRIPTION OF ENVIRONMENT AND OUTBUILDINGS

Adjacent buildings to the north are of significant importance although most are modified to some extent.

45. SOURCES OF INFORMATION

SANBORN MAPS: 1886, 1892, 1900, 1909, 1929
Interviews - Mr. Bill Humburg

46. PREPARED BY
V. L. Bielefeldt

47. ORGANIZATION
Show-Me RPC

48. DATE
49. REVISION DATE(S)

FORM # 19

Page 2
Show-Me RPC





13 July '69

1819 MAIN

FRED BERGER OFFICE
MID-WEST REALTY
HUMBURG PLUMBING AND HEATING SHOW ROOM
MISS LENA SHEETS OFFICE
WELL'S CAFE

-1952

LAFAYETTE BUICK

ARCHITECTURAL/HISTORIC INVENTORY SURVEY FORM

LF-AS-002-071

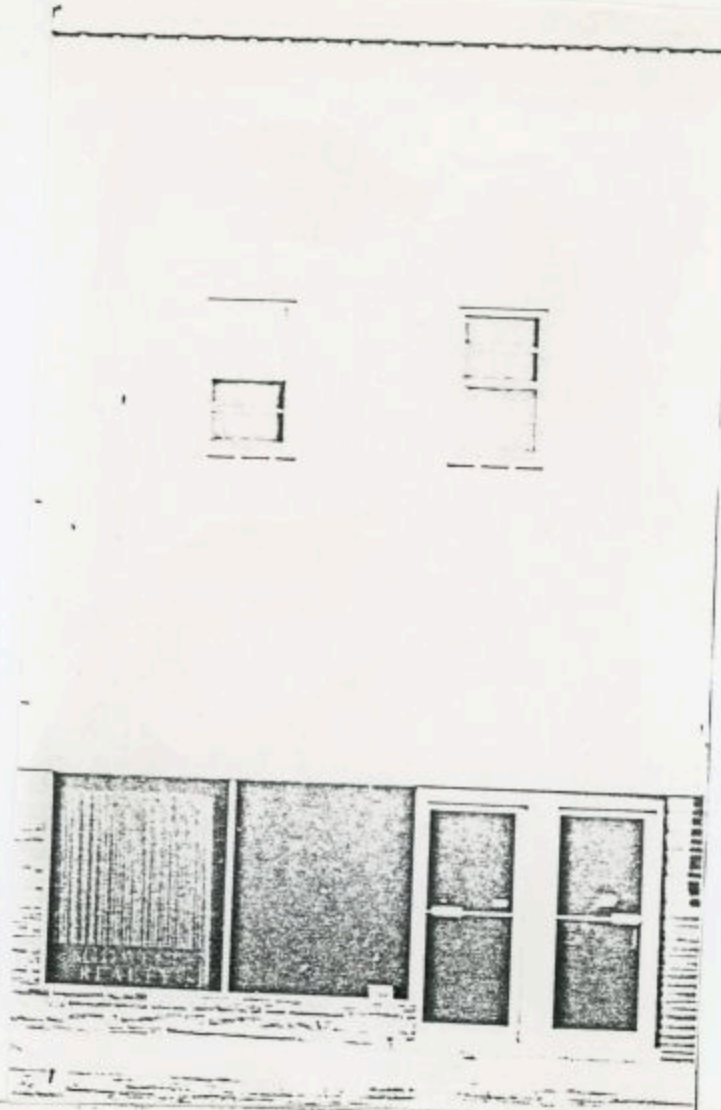
1. NO* 67		4. PRESENT LOCAL NAME(S) OR DESIGNATION(S) Midwest Title Co.	
2. COUNTY Lafayette		5. OTHER NAME(S) 1820 Main Street Building	
3. LOCATION OF NEGATIVES Show-Me R.P.C.		School District	
6. SPECIFIC LEGAL LOCATION TOWNSHIP 49N RANGE 25W SECTION 6 IF CITY OR TOWN, STREET ADDRESS 1820 Main		16. THEMATIC CATEGORY 050	
7. CITY OR TOWN IF RURAL, VICINITY Higginsville, Missouri		17. DATE(S) OR PERIOD Est. 1880	
8. DESCRIPTION OF LOCATION Part of the north portion of Lot 12 and south portion of Lot 11, Block G, Original Town		18. STYLE OR DESIGN 64	
		19. ARCHITECT OR ENGINEER	
		20. CONTRACTOR OR BUILDER	
		21. ORIGINAL USE, IF APPARENT Bank OSE	
		22. PRESENT USE Offices	
		23. OWNERSHIP PUBLIC () PRIVATE (X)	
		24. OWNER'S NAME AND ADDRESS IF KNOWN Midwest Title Co. Higginsville, Missouri	
3. COORDINATES UTM LAT 39:00N LONG 93:45W		25. OPEN TO PUBLIC? YES (X) NO ()	
10. SITE () BUILDING (X) STRUCTURE () OBJECT ()		26. LOCAL CONTACT PERSON OR ORGANIZATION Show-Me R.P.C.	
11. ON NATIONAL REGISTER? YES () NO (X)		27. OTHER SURVEYS IN WHICH INCLUDED N/A	
12. IS IT ELIGIBLE? YES () NO (X)			
13. PART OF ESTAB. HIST. DISTRICT? YES () NO (X)		28. NO. OF STORIES 2	
14. DISTRICT POTENTIAL? YES () NO (X)		29. BASEMENT? YES () NO (X)	
15. NAME OF ESTABLISHED DISTRICT N/A		30. FOUNDATION MATERIAL Unknown 01	
		31. WALL CONSTRUCTION Brick UD	
		32. ROOF TYPE AND MATERIAL Flat roof Ft	
		33. NO. OF BAYS FRONT 2 SIDE 99	
		34. WALL TREATMENT Paneling Inside	
		35. PLAN SHAPE Rectangular	
		36. CHANGES (EXPLAIN IN NO. 42) ADDITION () ALTERED (X) MOVED ()	
		37. CONDITION INTERIOR Good EXTERIOR Good	
		38. PRESERVATION UNDERWAY? YES () NO (X)	
		39. ENDANGERED? BY WHAT? YES () NO (X)	
		40. VISIBLE FROM PUBLIC ROAD? YES (X) NO ()	
		41. DISTANCE FROM AND FRONTAGE ON ROAD 6 ft. 25 ft.	
42. FURTHER DESCRIPTION OF IMPORTANT FEATURES The revised front was constructed by Fisher Construction Co. in the late 1950's.		<div style="border: 1px solid black; padding: 10px; text-align: center;"> PHOTO MUST See Following Pages BE PROVIDED </div>	
43. HISTORY AND SIGNIFICANCE This building is hard to interpret on maps but probably was used as a bank in 1886 through at least 1900. In 1909 paints and oils were retailed and there are no later designations. Interviews indicate that there has been a barber shop here for the past 80 years. A Mr. Stahl about 1970, and a Mr. McCombs from 1920 on.			
44. DESCRIPTION OF ENVIRONMENT AND OUTBUILDINGS The surrounding buildings are in a lucrative, historic area.			
45. SOURCES OF INFORMATION Sanborn Maps - 1886, 1892, 1900, 1909, 1929 Interviews - Milton Rolf, Martha Saendker References -		46. PREPARED BY V.L. Bielefeldt	
		47. ORGANIZATION Show-Me R.P.C.	
		48. DATE 9-30-82	
		49. REVISION DATE(S)	

b/ Lafayette
Midwest Title Co.
School District
49N
25W

FORM # 67

Page 2
Show-Me RPC





13 July '69

1820 MAIN

P. R. HOEFER OFFICE (B. F. Schultze Bldg.)

HUBERT EDWARDS OFFICE

HOEFER FURNITURE WAREHOUSE

DR. D. D. BESCHNETT OFFICE (D. C.)

LENA SHEETS OFFICE

DR. STOENNER (D. C.) OFFICE :

HANNAH KLINKERMAN BEAETH SHOP 1940- ?

HIGGINSVILLE BAKERY (Zeilman bakery) 1938-40

ARTHUR EDWARDS WOODWORK SHOP 1937-38

A. P. CAMPBELL VARIETY STORE 1936-1937

R. A. ROBERTS OUTLET STORE 1934-36

SAM VETA 1932-34

R. A. ROBERTS OUTLET STORE 1931-32 (sold)

B. F. SCHULTZE SHOE STORE

ARCHITECTURAL/HISTORIC INVENTORY SURVEY FORM

LF-AS-002-072

1. NO. 68		4. PRESENT LOCAL NAME(S) OR DESIGNATION(S) [Huscher Drugs]		68 Lafayette
2. COUNTY Lafayette		5. OTHER NAME(S) 1822 Main		
3. LOCATION OF NEGATIVES Show-Me R.P.C.		Huscher Koppenbrink - Altoff Drugs 1912		
6. SPECIFIC LEGAL LOCATION TOWNSHIP 49N RANGE 25W SECTION 6 IF CITY OR TOWN, STREET ADDRESS 1822 Main		16. THEMATIC CATEGORY 030 050		28. NO. OF STORIES 2
7. CITY OR TOWN IF RURAL, VICINITY Higginsville, Missouri		17. DATE(S) OR PERIOD 1886		29. BASEMENT? YES () NO (X)
8. DESCRIPTION OF LOCATION Lot 12, Block G, Original Town		18. STYLE OR DESIGN 50 63		30. FOUNDATION MATERIAL Brick 30
		19. ARCHITECT OR ENGINEER Rexall Drug Co. Engineer 1965		31. WALL CONSTRUCTION Brick LB
		20. CONTRACTOR OR BUILDER other 30		32. ROOF TYPE AND MATERIAL Flat Asphalt F+ PL
		21. ORIGINAL USE, IF APPARENT Drugs and Bank 120		33. NO. OF BAYS FRONT 2 SIDE 503
		22. PRESENT USE Drug Store		34. WALL TREATMENT 30 Paneling Inside
		23. OWNERSHIP PUBLIC () PRIVATE (X)		35. PLAN SHAPE Rectangular
		24. OWNER'S NAME AND ADDRESS IF KNOWN Huscher Drugs Inc. Higginsville, MO		36. CHANGES (EXPLAIN IN NO. 42) ADDITION () ALTERED (X) MOVED ()
9. COORDINATES UTM LAT 39:00N LONG 93:45W		25. OPEN TO PUBLIC? YES (X) NO ()		37. CONDITION INTERIOR Good EXTERIOR Good
10. SITE () STRUCTURE () BUILDING (X) OBJECT ()		26. LOCAL CONTACT PERSON OR ORGANIZATION Show-Me R.P.C.		38. PRESERVATION UNDERWAY? YES () NO (X)
11. ON NATIONAL REGISTER? YES () NO (X)		27. OTHER SURVEYS IN WHICH INCLUDED N/A		39. ENDANGERED? BY WHAT? YES () NO (X)
12. IS IT ELIGIBLE? YES () NO (X)				40. VISIBLE FROM PUBLIC ROAD? YES (X) NO ()
13. PART OF ESTAB. HIST. DISTRICT? YES () NO (X)				41. DISTANCE FROM AND FRONTAGE ON ROAD 6 ft. 40 ft.
14. DISTRICT POTENTIAL? YES () NO (X)				
15. NAME OF ESTABLISHED DISTRICT N/A				
42. FURTHER DESCRIPTION OF IMPORTANT FEATURES The top floor is of stretcher & American bond yellow painted brick work with decorative work at the parapet and tile capped. There are three tall windows with 2 over one Lights. There are also two tall windows with 2 over 2 lights. All windows have a segmental arch and lug silk. The stone front on lower floor is a standard "Rexall" design as of 1963. The parapet has square dentils on the				PHOTO MUST See Following Pages BE PROVIDED
43. HISTORY AND SIGNIFICANCE Huscher Drugs was two separate buildings at the onset probably built together however as the second floor windows are identical. The south portion of the building shows the same shape as the 1886 Sanborn Map to the present, likewise it has always been a drugstore. Before 1812 it was known as Higginsville Pharmacy and owned by Mr. Arthur Altoff. A father-in-law of Mr. Stuerke, the present pharmacist, purchased the building in 1914-15. The store was later known as Huscher Koppenbrink, then Huscher & Breysohl and finally in 1963 Huscher Drugs.				
44. DESCRIPTION OF ENVIRONMENT AND OUTBUILDINGS There are no out buildings.				
45. SOURCES OF INFORMATION Sanborn Maps - 1886, 1892, 1900, 1909, 1929 Interviews - Kim Widebrook, Elmer Stuerke References -				46. PREPARED BY V.L. Bielefeldt
				47. ORGANIZATION Show-Me R.P.C.
				48. DATE 9-30-82
				49. REVISION DATE(S)

68

Lafayette

Huscher Drugs

Altoff Drugs

49N

25W

6

42. south half of the building with much closer spaced dentils on the northern section.
43. In 1963 fire greatly damaged the building and the present modifications. The store front was designed by Rexall Drug Co. At various times doctors had offices on *the* second floor. The north portion of the building appeared as a bank in 1886 until at least 1900. In 1909 the structure housed a 'paints and oils' store. By 1929, the drugstore had expanded its operation into this building.

FORM # 68

Page 3
Show-Me RPC

→ N

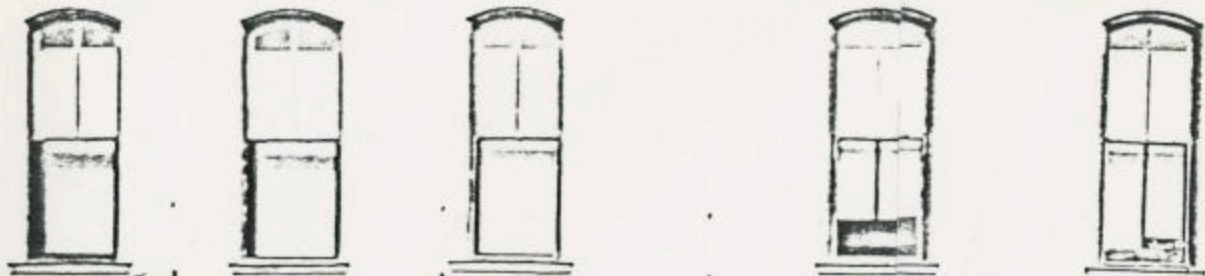




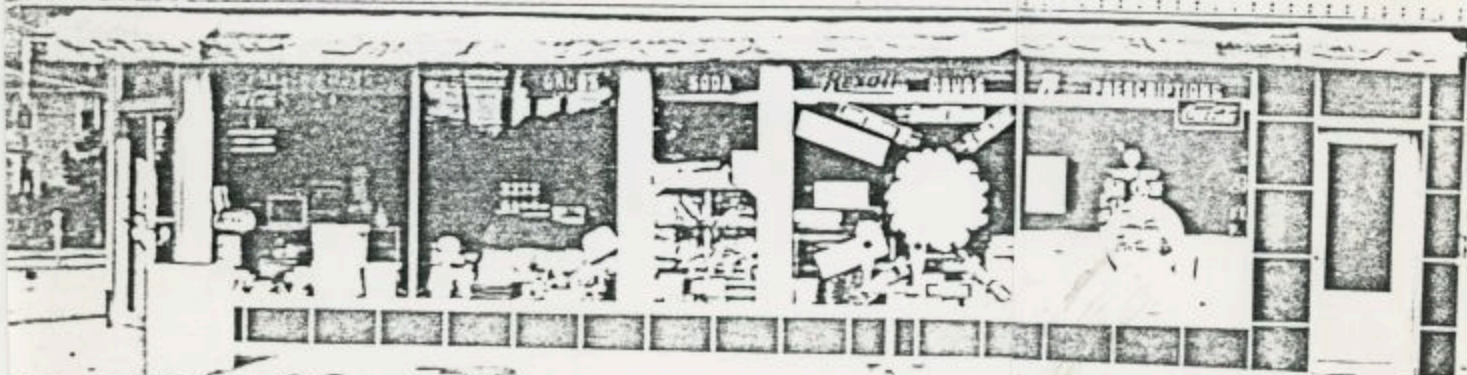
JRM # 68

Page 4
Show-Me RPC

3 July '68



HUSCHER *Rexall* DRUGS



1822 MAIN

HUSCHERS DRUG STORE

HUSCHER & BREIPGIL 1940

HUSCHER & KOPPENBRINK 1919-40

KOPPENBRINK DRUG 1918-19

KOPPENBRINK & HUSCHER 1915-18

KOPPENBRINK DRUG 1909-1915

ALTHOFF*KOPPENBRINK DRUGS 1907-1909

ARTHUR J. ALTHOFF DRUGGIST 1906-1907

HIGGINSVILLE PHARMACY 1901-1906

HOEFER-ELLIFRIT DRUGS 1898-1901

G. A. HOEFER 1899-1898

W. A. REATCKLEIN & COMPANY 1896-1898

R. T. ELLIFRIT DRUGS 1891-1896

1822 MAIN

NORTH SIDE

HUSCHER DRUG STORE

BANK OF HIGGINSVILLE 1904

Doctor's Offices upstairs

DR. T. A. MCLENNON M. D. 1910-1915 (quit)

DR. MORLEY

DR. W. E. KOPPENBRINK, Sr. 1921-

DR. H. BUESCHEL

DR. L. SERIGHT.

DR. RASSAIL DDS

DR. J. D. GUYOT M. D.

ARCHITECTURAL/HISTORIC

INVENTORY SURVEY FORM

LF-AS-002-073

1. NO. 69		4. PRESENT LOCAL NAME(S) OR DESIGNATION(S) Health Food Store & Beauty Shop	
2. COUNTY Lafayette		5. OTHER NAME(S) N/A	
3. LOCATION OF NEGATIVES Show-Me RPC			
6. SPECIFIC LEGAL LOCATION TOWNSHIP 49N RANGE 25W SECTION 6 IF CITY OR TOWN, STREET ADDRESS 1900-02 Main		16. THEMATIC CATEGORY DSO	
7. CITY OR TOWN IF RURAL, VICINITY Higginsville, Missouri		17. DATE(S) OR PERIOD c. 1900	
8. DESCRIPTION OF LOCATION Lot 7, Block I, Original Town		18. STYLE OR DESIGN	
		19. ARCHITECT OR ENGINEER	
		20. CONTRACTOR OR BUILDER punch RI AW	
		21. ORIGINAL USE, IF APPARENT Commercial OSE DBA	
		22. PRESENT USE Commercial	
		23. OWNERSHIP PUBLIC () PRIVATE (X)	
		24. OWNER'S NAME AND ADDRESS IF KNOWN Gene Bottemuller Higginsville, Missouri	
9. COORDINATES LAT 39:00 N LONG 93:45W		25. OPEN TO PUBLIC? YES (X) NO ()	
10. SITE () BUILDING (X) STRUCTURE () OBJECT (X)		26. LOCAL CONTACT PERSON OR ORGANIZATION Show-Me R.P.C	
11. ON NATIONAL REGISTER? YES () NO (X)		27. OTHER SURVEYS IN WHICH INCLUDED N/A	
12. IS IT ELIGIBLE? YES () NO (X)			
13. PART OF ESTAB. HIST. DISTRICT? YES () NO (X)			
14. DISTRICT POTENTIAL? YES () NO (X)			
15. NAME OF ESTABLISHED DISTRICT N/A			
		28. NO. OF STORIES 2	
		29. BASEMENT? YES (X) NO ()	
		30. FOUNDATION MATERIAL Unknown DI	
		31. WALL CONSTRUCTION Brick UD	
		32. ROOF TYPE AND MATERIAL Flat Asphalt FT	
		33. NO. OF BAYS FRONT 2 SIDE 13	
		34. WALL TREATMENT Painted Brick 30	
		35. PLAN SHAPE Rectangular	
		36. CHANGES (EXPLAIN IN NO. 42) ADDITION () ALTERED (X) MOVED ()	
		37. CONDITION INTERIOR Good EXTERIOR Good	
		38. PRESERVATION UNDERWAY? YES () NO (X)	
		39. ENDANGERED? BY WHAT? YES () NO (X)	
		40. VISIBLE FROM PUBLIC ROAD? YES (X) NO ()	
		41. DISTANCE FROM AND FRONTAGE ON ROAD 10 ft. 25 ft.	

42. FURTHER DESCRIPTION OF IMPORTANT FEATURES

There is a bracketed boxed metal cornice with a flower decorated frieze. Bricks are of American bond. There remains 2 windows of segmental arch and wood lug sills. Lights are 1 over 1 and one opening, (door or window) has been bricked shut. There is a shake shingle awning above a modern brick and glass front.

PHOTO
MUST
SEE FOLLOWING PAGES
BE
PROVIDED

43. HISTORY AND SIGNIFICANCE

According to the Sanborn Maps this building has been a commercial building housing a lodge in 1886. Also general merchandise which continued until the 1900 map. In 1929 there was no designation.

44. DESCRIPTION OF ENVIRONMENT AND OUTBUILDINGS

This building is the corner building across from the Huscher Drug building, an elegant old building.

45. SOURCES OF INFORMATION

SANBORN MAPS: 1886, 1892, 1900, 1909, 1929
Interviews - Gene Bottemuller

46. PREPARED BY
V. L. Bielefeldt47. ORGANIZATION
Show-Me RPC48. REVISION DATE(S)
0/30/82

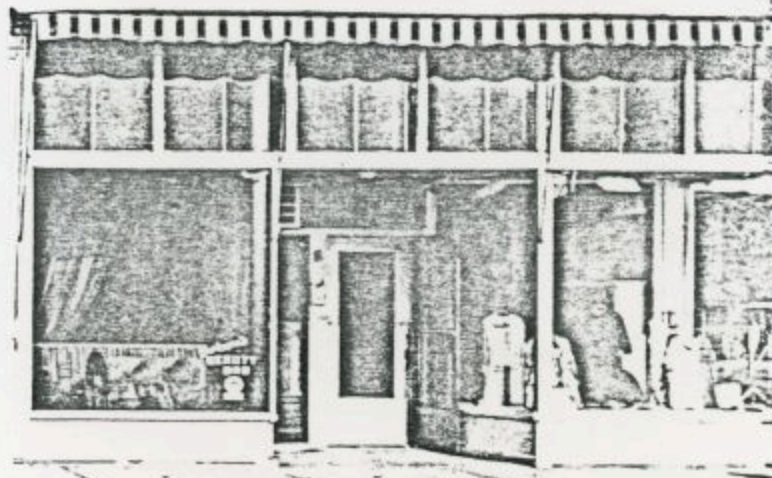
FORM # 69

Page 2
Show-Me RPC





13 July '69



1900 MAIN FOUR BUILDING NORTH SIDE

EARLENE'S 'STYLE SHOP

MAUDE RIFFE THRIFT SHOP 1937- ?

SCHOWENGRETT CLOTHING

SC JOPPENHOIST & COMPANY 1904

1900 MAIN FOUR BUILDING SOUTH SIDE

BARBARA'S BEAUTY BAR 1966 to present

LANDWEIR BEAUTY SERVICE (1938-66)

SCHOWENGRETT CLOTHING COMPANY ? -1938

H. H. PETERS RESTAURANT 1927 - ?

R. A. ROBERTS CLOTHING 1916-26 (moved)

MISSOURI ARCHITECTURAL/HISTORIC INVENTORY SURVEY FORM

LF-AS-002-074

NO. 17	4. PRESENT LOCAL NAME(S) OR DESIGNATION(S) Bank of Higginsville <i>not</i>
COUNTY Lafayette	5. OTHER NAME(S) <i>2nd floor</i>
LOCATION OF NEGATIVES Show-Me RPC	Tailor Shop

1. SPECIFIC LEGAL LOCATION TOWNSHIP 49N RANGE 25W SECTION 6	16. THEMATIC CATEGORY	28. NO. OF STORIES 1
IF CITY OR TOWN, STREET ADDRESS 19th and Main 1901	17. DATE(S) OR PERIOD 1977	29. BASEMENT? YES (X) NO ()
CITY OR TOWN IF RURAL, VICINITY Higginsville, Missouri	18. STYLE OR DESIGN	30. FOUNDATION MATERIAL Brick
2. DESCRIPTION OF LOCATION Lot 1 and 2, Block J, Original Town	19. ARCHITECT OR ENGINEER Bill Coray (Modifications)	31. WALL CONSTRUCTION Brick
	20. CONTRACTOR OR BUILDER Fisher, Higginsville	32. ROOF TYPE AND MATERIAL Flat Asphalt
	21. ORIGINAL USE, IF APPARENT Bank	33. NO. OF BAYS FRONT 1 SIDE
	22. PRESENT USE Bank	34. WALL TREATMENT Paper/Stone Surfacing
	23. OWNERSHIP PUBLIC () PRIVATE (X)	35. PLAN SHAPE Square
	24. OWNER'S NAME AND ADDRESS IF KNOWN Bank of Higginsville Higginsville, MO	36. CHANGES (EXPLAIN IN NO. 42) ADDITION () ALTERED (X) MOVED ()
3. COORDINATES UTM LAT 39:00 N LONG 93:45W	25. OPEN TO PUBLIC? YES (X) NO ()	37. CONDITION INTERIOR Excellent EXTERIOR Excellent
4. SITE () STRUCTURE () BUILDING (X) OBJECT ()	26. LOCAL CONTACT PERSON OR ORGANIZATION Show-Me R. P. C.	38. PRESERVATION UNDERWAY? YES () NO (X)
1. ON NATIONAL REGISTER? YES () NO (X)	27. OTHER SURVEYS IN WHICH INCLUDED N/A	39. ENDANGERED? BY WHAT? YES () NO (X)
2. PART OF ESTABL. HIST. DISTRICT? YES () NO (X)		40. VISIBLE FROM PUBLIC ROAD? YES (X) NO ()
3. NAME OF ESTABLISHED DISTRICT N/A		41. DISTANCE FROM AND FRONTAGE ON ROAD 6 ft. 50 ft.

12. FURTHER DESCRIPTION OF IMPORTANT FEATURES This modern pre-cast concrete aggregate structure with the top 6 ft. of brick and cut stone. There is one wall of ceramic tile and the drive-in portion is of man-made material.	PHOTO MUST SEE FOLLOWING PAGES BE PROVIDED
-----------------------------------------------------------------------------------------------------------------------------------------------------------------------------------------------------------------------------------	--------------------------------------------

13. HISTORY AND SIGNIFICANCE This excellent old bank was nearly destroyed by a tornado on the first Tuesday in May, 1977 after the original building was built in 1916. After this destruction of the entire second floor, the entire first floor was completely redone into the modern building of today. The second floor housed a dentist and an insurance firm until the 1960's. The Sanborn maps of 1886 show numerous activities on this site such as produce, grocery, storage, drugs and vacancies. The 1892 map shows bowling, grocery, Queensware, post office, stationery, and drugs. The 1900 map indicates the buildings on Lot 1 burned in May 1893. Lot 2 shows a tailor shop, millinery and drugs. By 1909 the bank was built, but (Continued Page 2)

14. DESCRIPTION OF ENVIRONMENT AND OUTBUILDINGS The site of a very ornate significant building on the corner of a block of older modernized buildings.

15. SOURCES OF INFORMATION SANBORN MAPS: 1886, 1892, 1900, 1909, 1929 Interviews - Mr. John Bridges	16. PREPARED BY V. L. Bielefeldt
	17. ORGANIZATION Show-Me RPC

Lafayette

Bank of Higginsville

PHOTO MUST SEE FOLLOWING PAGES BE PROVIDED

49N

25W

Form # 1.
Page 2
Bank of Higginsville
Show-Me RPC

#43

the grocery, jewelry and meat market was evident in Lot 2. The 1929 map indicates only the bank, a tailor and pressing shop.

FORM # 17

Page 3
Show-Me RPC



American Bank of Higginsville in the early 20th Century before exterior remodeling work



THE BANK OF HIGGINSVILLE - in the "horseless carriage" days. Established in 1883, it is the only one of the original three banks that remain in business. Drive-in banking facilities were slated for construction in the fall of 1969, utilizing land purchased on the south side of the bank's main building. (Picture - Bank of Higginsville)

FORM # 17

Page 5
Show-Me RPC




The current American Bank of Higginsville celebrating their 100th anniversary. They have been serving the community since 1882

FORM # 17

Page 6
Show-Me RPC





1905. MAIN NORTH SIDE
DAVIS SHOE STORE 1960 to present
FORDERHASE SHO STORE 1946-1960
F & H SHOE STORE

1903 MAIN
HOEFER'S WAREHOUSE
GRAHAM & TRIGG
DUNCAN'S READY TO WEAR 1940-1954
PALMER'S READY TO WEAR 1935-1940
CENTRAL CAFE(WILBUR DAY) 1929-1933
CENTRAL CAFE(RAY CLAPP) 1927-1929
THOMPSON AND MC LAIN 1923-1927
THOMPSON'S NEW STORE 1923-1923
NATIONAL OUTLET 1922-1923
HEATON & WHITE 1920-1922
J.W. HUTCHASON 1899-1902
HUTCHASON & KLEINSCHMIDT DRUG 1895-1899
HUTCHASON & WILLIAMSON DRUG STORE 1891-1895

E.M. GARDNER TILOR SHOP 1940-
E. WOHLSECKER 1925-1940
INGLIS & HUBER JEWELRY 1907
HARRY E. TUCHER JEWELRY/ROSE TUCHER MILLINERY 1898-190
F.W. TUEPKER JEWELRY STORE 1894
WALTER HUTCHASON 1892-

1907 MAIN
DAVIS SHOE STORE 1963-present
JOHN ZEIKLE, INS, LOANS & REAL ESTATE -1963

MRS NELLIE HUBER BEAUTY PARLOR 1931-1941
GEORGE HOFFMAN MEAT MARKET 1927-1931
H & R GROCERY 1927-1927
CWP RESTAURANT 1925-1927
TAYLOR BROS. JEWELRY 1923-1925
ERVIN HERD BARBERSHOP 1915-1923
KRANTZ TEA SHOP -1915

U.S. POST OFFICE 1889-1895



6 July '69

MISSOURI OFFICE OF HISTORIC PRESERVATION

ARCHITECTURAL/HISTORIC INVENTORY SURVEY FORM

LF-AS-002-075

1. NO. 70		4. PRESENT LOCAL NAME(S) OR DESIGNATION(S) Associated Engineers & Sears	
2. COUNTY Lafayette		5. OTHER NAME(S) YMCA 1904 Main Street Building	
3. LOCATION OF NEGATIVES Show-Me R.P.C.			
6. SPECIFIC LEGAL LOCATION TOWNSHIP 49N RANGE 25W SECTION 6 IF CITY OR TOWN, STREET ADDRESS 1904 Main		16. THEMATIC CATEGORY D50	
7. CITY OR TOWN IF RURAL, VICINITY Higginsville, Missouri		17. DATE(S) OR PERIOD Early 1900's	
8. DESCRIPTION OF LOCATION North portion of Lot 8, Block I, Original Town		18. STYLE OR DESIGN -----	
		19. ARCHITECT OR ENGINEER ----- other 59	
		20. CONTRACTOR OR BUILDER ----- Proh 21	
		21. ORIGINAL USE, IF APPARENT Commercial DSE	
		22. PRESENT USE Offices	
		23. OWNERSHIP PUBLIC () PRIVATE (X)	
		24. OWNER'S NAME AND ADDRESS IF KNOWN Jeanne Bottenueller Higginsville, Missouri	
9. COORDINATES UTM LAT 39:00N LONG 93:45W		25. OPEN TO PUBLIC? YES (X) NO ()	
10. SITE () STRUCTURE () BUILDING (X) OBJECT ()		26. LOCAL CONTACT PERSON OR ORGANIZATION Show-Me R.P.C.	
11. ON NATIONAL REGISTER? YES () NO (X)		27. OTHER SURVEYS IN WHICH INCLUDED N/A	
12. IS IT ELIGIBLE? YES () NO (X)			
13. PART OF ESTAB. HIST. DISTRICT? YES () NO (X)			
14. DISTRICT POTENTIAL? YES () NO (X)			
15. NAME OF ESTABLISHED DISTRICT N/A			
42. FURTHER DESCRIPTION OF IMPORTANT FEATURES The brick pattern is of American bond. The second floor has 7 windows of segmental arch and wood lug sills. The original windows and doors are in place on the north half. South half has solar screen thermo windows. The original ornate iron columns are still visible as well as the steel grooved doorstep. The south half has new car siding added. The north half has wood shake awning & there is a metal bracketed boxed cornice with a flower decorated frieze at the top of the parapet.		36. CHANGES (EXPLAIN IN NO. 42) ADDITION () ALTERED (X) MOVED ()	
43. HISTORY AND SIGNIFICANCE This building was evidently constructed in the early 1900's as in 1929 a new building shape appears. In 1886 this site was a general merchandise store, the YMCA and lodging rooms. In 1892 the YMCA is no longer listed and by 1909 this was only listed as a dry goods establishment.		37. CONDITION INTERIOR Good EXTERIOR Good	
44. DESCRIPTION OF ENVIRONMENT AND OUTBUILDINGS Buildings near this one are of the same vintage, with similar lower floor modifications.		38. PRESERVATION UNDERWAY? YES () NO (X)	
		39. ENDANGERED? BY WHAT? YES () NO (X)	
		40. VISIBLE FROM PUBLIC ROAD? YES (X) NO ()	
		41. DISTANCE FROM AND FRONTAGE ON ROAD 6 ft. 25 ft.	
		PHOTO MUST See Following Pages BE PROVIDED	
45. SOURCES OF INFORMATION Sanborn Maps - 1886, 1892, 1900, 1909, 1929 Interviews - Diane Duval, Jerry Whitford, & Sara Wells References -		46. PREPARED BY V.L. Bielefeldt	
		47. ORGANIZATION Show-Me R.P.C.	
		48. DATE 49. REVISION DATE(S)	

FORM # 70

Page 2
Show-Me RPC





1904 MAIN REHKOP BUILDING

HIGGINSVILLE FLORAL COMPANY
HOBBY SHOP
SANTMYER STUDIO 1949-1965
REHKOP STUDIO 1944-49
CARL LEFMAN ELECTRICAL STORE 1927
GEORGE F. ROHRING SHOE STORE 1927
D. L. CHAMBLIN ART SHOP 1926-26
ED. C. GAINS JEWELRY 1926-1926 (quit)
TUCKER & GAINES JEWELRY 1911-1926
MRS. ROSE TUCKER MILLINERY & TUCKER JEWELRY 1904
1911
RAHM CASH GROCERY 1899



6 July '69

MISSOURI OFFICE OF HISTORIC PRESERVATION

ARCHITECTURAL/HISTORIC INVENTORY SURVEY FORM

LF-AS-002-076

NO. 18		4. PRESENT LOCAL NAME(S) OR DESIGNATION(S) Bank of Higginsville Parking Lot	
COUNTY Lafayette		5. OTHER NAME(S) <i>not entered</i>	
LOCATION OF NEGATIVES Show-Me RPC		Merchants Hotel	
SPECIFIC LEGAL LOCATION TOWNSHIP 49N RANGE 25W SECTION 6		16. THEMATIC CATEGORY	
IF CITY OR TOWN, STREET ADDRESS 19th & Main 1905		17. DATE(S) OR PERIOD	
CITY OR TOWN IF RURAL, VICINITY Higginsville, Missouri		18. STYLE OR DESIGN	
DESCRIPTION OF LOCATION Lot 6, Block H		19. ARCHITECT OR ENGINEER	
		20. CONTRACTOR OR BUILDER	
		21. ORIGINAL USE, IF APPARENT Hotel	
		22. PRESENT USE Parking Lot	
		23. OWNERSHIP PUBLIC (X) PRIVATE ()	
		24. OWNER'S NAME AND ADDRESS IF KNOWN Bank of Higginsville Higginsville, Missouri	
1. COORDINATES UTM LAT 39:00 N LONG 93:45W		25. OPEN TO PUBLIC? YES (X) NO ()	
0. SITE (X) STRUCTURE () BUILDING () OBJECT ()		26. LOCAL CONTACT PERSON OR ORGANIZATION John Bridges	
1. ON NATIONAL REGISTER? YES () NO (X)		27. OTHER SURVEYS IN WHICH INCLUDED N/A	
2. IS IT ELIGIBLE? YES () NO (X)			
3. PART OF ESTAB. HIST. DISTRICT? YES () NO (X)			
4. DISTRICT POTENTIAL? YES () NO (X)			
5. NAME OF ESTABLISHED DISTRICT N/A			
12. FURTHER DESCRIPTION OF IMPORTANT FEATURES The site is significant because of the elaborate well known hotel that flourished from before 1892 until about 1915. It degenerated to a cafe and service station in 1929 and later the site was purchased by the Bank of Higginsville.		28. NO. OF STORIES 29. BASEMENT? YES () NO () 30. FOUNDATION MATERIAL 31. WALL CONSTRUCTION 32. ROW TYPE AND MATERIAL 33. NO. OF BAYS FRONT SIDE 34. WALL TREATMENT 35. PLAN SHAPE 36. CHANGES (EXPLAIN IN NO. 42) ADDITION () ALTERED () MOVED () 37. CONDITION INTERIOR EXTERIOR 38. PRESERVATION UNDERWAY? YES () NO () 39. ENDANGERED? YES () NO () BY WHAT? 40. VISIBLE FROM PUBLIC ROAD? YES () NO () 41. DISTANCE FROM AND FRONTAGE ON ROAD PHOTO MUST SEE FOLLOWING PAGES BE PROVIDED	
13. HISTORY AND SIGNIFICANCE The Merchants Hotel stood on this corner and later deteriorated to a gas station, Senior Citizens Center and was finally bought by the Bank of Higginsville and made into a designed and landscaped public parking lot.			
14. DESCRIPTION OF ENVIRONMENT AND OUTBUILDINGS There were no outbuildings and none are present now.			
15. SOURCES OF INFORMATION SANBORN MAPS: 1886 1892, 1900, 1909, 1929 Interview: John Bridges		46. PREPARED BY V. L. Bielefeldt 47. ORGANIZATION Show-Me RPC 48. DATE 49. REVISION DATE	

18

Lafayette


Bank of Higginsville Parking Lot

Merchants Hotel

49N

25

6



The Merchants Hotel is said to have been the finest hotel in Higginsville. The site is now 19th and Main Streets.

Three fires have caused the destruction of buildings at this location. The first occurred in 1882 when the owner of the frame building, William Knipmeyer, lost his life. His widow acquired the vacant lots in a sale on the courthouse steps in 1885. Two years later she sold the property to banker Charles Hoefer. A month later, Charles Hoefer, with A. Wade, D.F. Buehner, J.H. Fuhr, J.H. Knipmeyer, Harry Hawkins, and A.B.E. Lehman, created Articles of Association to form the Higginsville Hotel Company. The Merchants Hotel was built by this company in 1888. Articles of Association to form the Grove Young Investment Company were drawn up in 1893 by Grove Young; Ella L. Young, his wife; Clarence Vivion, and Frank Heimbrock. In June of 1893, the Grove Young Investment Company purchased the Merchants Hotel for \$45,000.

In 1895 Grove Young purchased the hotel from the Grove Young investment Company for \$117,000.

A fire destroyed the hotel in the latter part of 1914, after Grove Young's death and after years of court litigation in the settlement of his estate.

In January of 1915, the property was sold to Laura L. Searce, operator of the Arcade Hotel. The building stood boarded up until 1919, when Ernest William Mollenkamp purchased the north half of the site to build the present two-story building to house his Buick automobile agency.

The south corner lot contained Standard Oil stations on the corner, and a frame and metal building on the east half occupied by William Steffens Implement Company. Later the Porter Chevrolet Agency. A fire destroyed a portion of this building in 1921, a month before Porter Chevrolet moved to a new garage building on 19th Street. A portion of the fire-damaged building was rebuilt as a restaurant, operated as Minnie's Cafe, subsequently as Ralph's Cafe, and later as the Multi-Purpose Center for Older Adults.

(Photo courtesy of Lexington Museum)

FURM # 18

Page 3
Show-Me RPC





1821 MAIN
FRANKLIN'S DAIRY STORE
HEYER'S DAIRY STORE
STANDARD OIL CO.

VACANT LOT
STANDARD OIL CO.
GLADISH BROS 1922-
BROCKMAN MOTOR CO (DODGE) 1920-1922
E.W. MOLLENKAMP FILLING STATION 1919-1920

MERCHANT'S HOTEL -1915 burned



3 July '69

MISSOURI OFFICE OF HISTORIC PRESERVATION

ARCHITECTURAL/HISTORIC INVENTORY SURVEY FORM

LF-AS-002-077

NO. <u>71</u>		4. PRESENT LOCAL NAME(S) OR DESIGNATION(S) Family Shoe Store	
COUNTY <u>Lafayette</u>		5. OTHER NAME(S) N/A 1906 Main Street House	
LOCATION OF NEGATIVES <u>Show-Me RPC</u>			
SPECIFIC LEGAL LOCATION TOWNSHIP <u>49N</u> RANGE <u>25W</u> SECTION <u>6</u>		16. THEMATIC CATEGORY <u>050</u>	
IF CITY OR TOWN, STREET ADDRESS 1906 Main		17. DATE(S) OR PERIOD 1900	
CITY OR TOWN IF RURAL, VICINITY <u>Higginsville, Missouri</u>		18. NO.—OF STORIES <u>2</u>	
1. DESCRIPTION OF LOCATION South portion of Lot 8, Block I, Original Town		29. BASEMENT? YES () NO (X)	
		30. FOUNDATION MATERIAL <u>Unknown 01</u>	
		31. WALL CONSTRUCTION <u>Brick 40</u>	
		32. ROOF TYPE AND MATERIAL <u>Flat Asphalt F+PR</u>	
		33. NO. OF BAYS FRONT <u>1</u> SIDE <u>63</u>	
		34. WALL TREATMENT <u>Brick 30</u>	
		35. PLAN SHAPE <u>Rectangular</u>	
		36. CHANGES (EXPLAIN IN NO. 42) ADDITION () ALTERED (X) MOVED ()	
		37. CONDITION INTERIOR <u>Good</u> EXTERIOR <u>Good</u>	
3. COORDINATES UTM LAT <u>39:00 N</u> LONG <u>93:45W</u>		25. OPEN TO PUBLIC? YES (X) NO ()	
0. SITE () STRUCTURE () BUILDING (X) OBJECT ()		26. LOCAL CONTACT PERSON OR ORGANIZATION <u>Show-Me R.P. C.</u>	
1. ON NATIONAL REGISTER? YES () NO (X)		27. OTHER SURVEYS IN WHICH INCLUDED N/A	
2. PART OF ESTAB. HIST. DISTRICT? YES () NO (X)		38. PRESERVATION UNDERWAY? () NO (X)	
3. NAME OF ESTABLISHED DISTRICT <u>N/A</u>		39. ENDANGERED? BY WHAT? YES () NO (X)	
62. FURTHER DESCRIPTION OF IMPORTANT FEATURES There is the original 4 inch grooved, tongue & groove ceiling material still on the ceiling which has not been lowered.		40. VISIBLE FROM PUBLIC ROAD? YES (X) NO ()	
		41. DISTANCE FROM AND FRONTAGE ON ROAD <u>6 ft.</u> <u>25 ft.</u>	
43. HISTORY AND SIGNIFICANCE This building is most probably of a vintage between 1909 and 1929 as the shape changes on the older maps. The site was vacant until between 1892 and 1900 when a grocery appeared, and then in 1909 the business was changed to a jewelry store.		<div style="border: 2px solid black; padding: 10px; text-align: center;"> PHOTO MUST SEE FOLLOWING PAGES BE PROVIDED </div>	
44. DESCRIPTION OF ENVIRONMENT AND OUTBUILDINGS There are some older, modified buildings on each side.			
45. SOURCES OF INFORMATION SANBORN MAPS: 1886, 1892, 1900, 1909, 1929 Interviews -		46. PREPARED BY <u>L. Bielefeldt</u>	
		47. ORGANIZATION <u>Show-Me RPC</u>	
		48. DATE <u>2/20/00</u>	
		49. REVISION DATE(S)	

71

Lafayette

Family Shoe Store

N/A

49N

25W

6

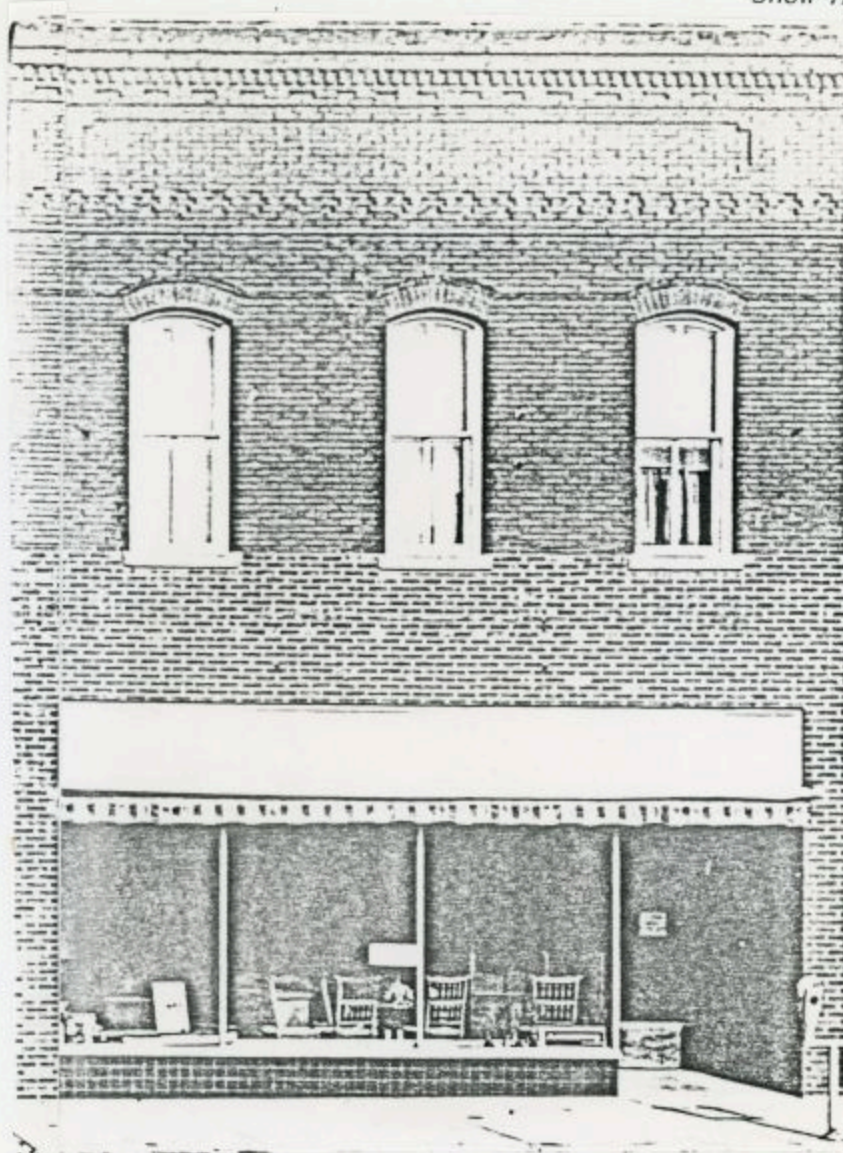
FORM # 71

Page 2
Show-Me RPC





6 July '69



1906 MAIN

HOEFER'S WAREHOUSE
 GAMBLES STORE
 GAMBLE'S STORE (W. P. Miller)
 MEINERSHAGEN-WEIGERS FURNITURE 1941
 TRADING POST GROCERY 1939-41 (Herb Held)
 THRIFTWAY GROCERY 1936-39 (Louis Sanders)
 THRIFTWAY GROCERY 1931-36 (Al Meinershagen, Jr.)
 FREITAG & RADSHALL GROCERY 1906-1931
 HOEFER GROCERY 1901-1906
 D. J. FIESE JEWELRY 1899-1901
 KENNEDY BOOK & NEW STORE 1898-99

MISSOURI OFFICE OF HISTORIC PRESERVATION

ARCHITECTURAL/HISTORIC INVENTORY SURVEY FORM

LF-AS-002-078

NO. 72		4. PRESENT LOCAL NAME(S) OR DESIGNATION(S) Raders Ladies Wear	
COUNTY Lafayette		5. OTHER NAME(S) Liz Ann Shop 1908 Main Street Building	
6. LOCATION OF NEGATIVES Show-Me RPC		16. THEMATIC CATEGORY 050	
7. SPECIFIC LEGAL LOCATION TOWNSHIP 49N RANGE 25W SECTION 6		17. DATE(S) OR PERIOD C. 1929	
IF CITY OR TOWN, STREET ADDRESS 1908 Main		18. STYLE OR DESIGN 64	
8. CITY OR TOWN IF RURAL, VICINITY Higginsville, Missouri		19. ARCHITECT OR ENGINEER	
9. DESCRIPTION OF LOCATION Lots 8, Block I Original Town		20. CONTRACTOR OR BUILDER Rader (AW)	
		21. ORIGINAL USE, IF APPARENT Commercial OZE	
		22. PRESENT USE Dress Shop	
9. COORDINATES UTM LAT 39:00 N LONG 93:45W		23. OWNERSHIP PUBLIC () PRIVATE (X)	
10. SITE () STRUCTURE () BUILDING (X) OBJECT ()		24. OWNER'S NAME AND ADDRESS IF KNOWN Raders, Inc. Higginsville, Missouri	
11. ON NATIONAL REGISTER? YES () NO (X)		25. OPEN TO PUBLIC? YES (X) NO ()	
12. IS IT ELIGIBLE? YES () NO (X)		26. LOCAL CONTACT PERSON OR ORGANIZATION Show-Me R.P.C.	
13. PART OF ESTAB. HIST. DISTRICT? YES () NO (X)		27. OTHER SURVEYS IN WHICH INCLUDED N/A	
14. DISTRICT POTENTIAL? YES () NO (X)		28. NO. OF STORIES 1	
15. NAME OF ESTABLISHED DISTRICT N/A		29. BASEMENT? YES (X) NO ()	
42. FURTHER DESCRIPTION OF IMPORTANT FEATURES This white painted brick has running and flemish bond with decorative wrought iron trim around the building. The aluminum awning are modern, with aluminum windows that complete the front.		30. FOUNDATION MATERIAL Concrete Brick 65	
		31. WALL CONSTRUCTION Brick 60	
		32. ROOF TYPE AND MATERIAL Flat Asphalt 64	
		33. NO. OF BAYS FRONT 1 SIDE 63	
		34. WALL TREATMENT Wall coverings 70	
		35. PLAN SHAPE Rectangular	
		36. CHANGES (EXPLAIN IN NO. 42) ALTERED (X) MOVED ()	
		37. CONDITION INTERIOR Good EXTERIOR Good	
		38. PRESERVATION UNDERWAY? YES () NO (X)	
		39. ENDANGERED? BY WHAT? YES () NO (X)	
		40. VISIBLE FROM PUBLIC ROAD? YES (X) NO ()	
		41. DISTANCE FROM AND FRONTAGE ON ROAD 10 ft. 25 ft.	
43. HISTORY AND SIGNIFICANCE This site was a long time harness shop as depicted by the 1886-1909 Sanborn Maps. The 11929 map shows a completely different shape and sized building indicating a rebuild between 1909-1929. There is no business indicated on the 1929 map.		PHOTO MUST SEE FOLLOWING PAGES BE PROVIDED	
44. DESCRIPTION OF ENVIRONMENT AND OUTBUILDINGS This building is in the center of a block of many modified stone front buildings.			
45. SOURCES OF INFORMATION SANBORN MAPS: 1886, 1892, 1900, 1909, 1929 Interviews - Barbara Edwards		46. PREPARED BY V. L. Bielefeldt	
		47. ORGANIZATION Show-Me RPC	

1/2

Lafayette

Raders Ladies Wear

Liz Ann Shop

49N


25W

6

FORM # 22

Page 2
Show-Me RPC





6 July '69

1908 MAIN

HOMETOWN FURNITURE (Ernest Boedeker)

DON'S FURNITURE (Don Duncan)

HOEFER'S FURNITURE

KROGER GROCERY CO . 1937 - ?

CENTRAL CAFE (W. L. Day) 1933-37

FRANCES FULKERSON 1933-33

M. W. KITE GROCERY 1925-33

NO. 16		4. PRESENT LOCAL NAME(S) OR DESIGNATION(S) Cable TV	
COUNTY Lafayette		5. OTHER NAME(S) 1909 Main Street Building	
LOCATION OF NEGATIVES Show-Me RPC		Higginsville Advance	
SPECIFIC LEGAL LOCATION TOWNSHIP 49N RANGE 25W SECTION 6		16. THEMATIC CATEGORY 050	
IF CITY OR TOWN, STREET ADDRESS 1909 Main		17. DATE(S) OR PERIOD	
CITY OR TOWN IF RURAL, VICINITY Higginsville, Missouri		18. STYLE OR DESIGN 64	
1. DESCRIPTION OF LOCATION North portion of Lot 3, Block J, Original Town		19. ARCHITECT OR ENGINEER	
		20. CONTRACTOR OR BUILDER other 30	
		21. ORIGINAL USE, IF APPARENT Newspaper 02E	
		22. PRESENT USE Cable TV Office	
		23. OWNERSHIP PUBLIC() PRIVATE(X)	
		24. OWNER'S NAME AND ADDRESS IF KNOWN Metropolitan TV Management	
9. COORDINATES UTM LAT 39:00N LONG 93:45W		25. OPEN TO PUBLIC? YES(X) NO()	
10. SITE() STRUCTURE() BUILDING(X) OBJECT()		26. LOCAL CONTACT PERSON OR ORGANIZATION Show-Me R. P. C.	
11. ON NATIONAL REGISTER? YES() NO(X)		27. OTHER SURVEYS IN WHICH INCLUDED	
12. IS IT ELIGIBLE? YES() NO(X)			
13. PART OF ESTAB. HIST. DISTRICT? YES() NO(X)		14. DISTRICT POTENTIAL? YES() NO(X)	
15. NAME OF ESTABLISHED DISTRICT N/A		N/A	
42. FURTHER DESCRIPTION OF IMPORTANT FEATURES The front has a newspaper office plaque inlaid in the brick. The original ornate metal ceiling is still visible above the lowered ceiling of the remodeled office of today. The brick front is of stretcher and flemish bond structure with three diamond shaped insets modern windows and doors.		PHOTO MUST SEE FOLLOWING PAGES BE PROVIDED	
43. HISTORY AND SIGNIFICANCE This building housed the "Advance", Higginsville Newspaper, from before 1909 and was in the Scott family from 1908 until the present. Before 1908 the Sanborn maps show it to be a meat market.			
44. DESCRIPTION OF ENVIRONMENT AND OUTBUILDINGS There is a modern remodeled bank to the north and older buildings to the south.			
45. SOURCES OF INFORMATION Sanborn Maps: 1886, 1892, 1900, 1909, 1929 Interviews - Doris Rhodes - Higginsville Advance		46. PREPARED BY V.L. Bielefeldt	
		47. ORGANIZATION Show-Me R. P. C.	
		48. DATE 149 REVISION DATE(S)	

Lafayette

Cable TV

Higginsville Advance

49N


25W

6

FURM # 16

Page 2
Show-Me RPC





3 July '68

1909 MAIN

HIGGINSVILLE ADVANCE

1908-present

MEINSEN & CO 1901-

HEFTER BROS. 1891

MISSOURI OFFICE OF HISTORIC PRESERVATION

ARCHITECTURAL/HISTORIC INVENTORY SURVEY FORM

LF-AS-002-080

NO. 73		4. PRESENT LOCAL NAME(S) OR DESIGNATION(S) Harry Smith Men's Wear	
COUNTY Lafayette		5. OTHER NAME(S) N/A 1910 Main Street Building	
LOCATION OF NEGATIVES Show-Me RPC		16. THEMATIC CATEGORY 050	
SPECIFIC LEGAL LOCATION TOWNSHIP 49N RANGE 25W SECTION 6		17. DATE(S) OR PERIOD	
IF CITY OR TOWN, STREET ADDRESS 1910 Main		18. STYLE OR DESIGN alt 1950	
CITY OR TOWN IF RURAL, VICINITY Higginsville, Missouri		19. ARCHITECT OR ENGINEER	
DESCRIPTION OF LOCATION Lot 10, Block I, Original Town		20. CONTRACTOR OR BUILDER P. H. A. W.	
		21. ORIGINAL USE, IF APPARENT Harness Shop OSE	
		22. PRESENT USE Men's Wear	
		23. OWNERSHIP PUBLIC () PRIVATE (X)	
		24. OWNER'S NAME AND ADDRESS IF KNOWN Bess Halke Estate	
3. COORDINATES UTM LAT 39:00 N LONG 93:45W		25. OPEN TO PUBLIC? YES () NO (X)	
0. SITE () STRUCTURE () BUILDING (X) OBJECT ()		26. LOCAL CONTACT PERSON OR ORGANIZATION Show-Me R.P.C.	
1. ON NATIONAL REGISTER? YES () NO (X)		27. OTHER SURVEYS IN WHICH INCLUDED N/A	
2. PART OF ESTAB. HIST. DISTRICT? YES () NO (X)		28. NO. OF STORIES 1	
5. NAME OF ESTABLISHED DISTRICT N/A		29. BASEMENT? YES (X) NO ()	
		30. FOUNDATION MATERIAL Brick 30	
		31. WALL CONSTRUCTION Brick UD	
		32. ROOF TYPE AND MATERIAL Flat Asphalt FF	
		33. NO. OF BAYS FRONT 1 SIDE 63	
		34. WALL TREATMENT Inside Sheet Rock Paneling 30	
		35. PLAN SHAPE Rectangular	
		36. CHANGES (EXPLAIN IN NO. 42) ADDITION () ALTERED (X) MOVED ()	
		37. CONDITION INTERIOR Good EXTERIOR Good	
		38. PRESERVATION UNDERWAY? YES () NO (X)	
		39. ENDANGERED? BY WHAT? YES (X) NO ()	
		40. VISIBLE FROM PUBLIC ROAD? YES (X) NO ()	
		41. DISTANCE FROM AND FRONTAGE ON ROAD 6 ft 25 ft.	
42. FURTHER DESCRIPTION OF IMPORTANT FEATURES The store front was changed at an unknown date during the 1950's, to a corrugated metal and glossed material.		N/A PHOTO MUST SEE FOLLOWING PAGES BE PROVIDED	
43. HISTORY AND SIGNIFICANCE Previously this building hosted Halke Men's Wear and later became Schroder Men's Wear until the present Harry Smith Men's Wear.			
44. DESCRIPTION OF ENVIRONMENT AND OUTBUILDINGS There are 1900-vintage buildings on either side.			
45. SOURCES OF INFORMATION SANBORN MAPS: 1886, 1892, 1900, 1909, 1929 Interview: Pat Weiger, Secretary		46. PREPARED BY V. L. Bielefeldt	
		47. ORGANIZATION Show-Me RPC	
		48. DATE	

Lafayette

Harry Smith Men's Wear

N/A

49N

25W

6

FORM # 73

Page 2
Show-Me RPC





13 July '69

HARRY SMITH MEN'S WEAR

1910 MAIN

SCHRADER'S CLOTHING

HARRY SMITH'S MEN'S WEAR

FEASTIS SMITH CLOTHING 1942

A. W. ELKE CLOTHING 1938-42

R. A. ROBERTS 1926-37

LON BARNES HARNES SHOP 1895

MISSOURI OFFICE OF HISTORIC PRESERVATION
ARCHITECTURAL/HISTORIC INVENTORY SURVEY FORM

LF-AS-000-081

1. NO. 15		4. PRESENT LOCAL NAME(S) OR DESIGNATION(S) Rauch Drugs	
2. COUNTY Lafayette		5. OTHER NAME(S) Tin Shop, Coal Burning Stoves, and Furniture Store	
3. LOCATION OF NEGATIVES Show-Me R.P.C.			
6. SPECIFIC LEGAL LOCATION TOWNSHIP 49N RANGE 25W SECTION 6 IF CITY OR TOWN, STREET ADDRESS 1911 Main 1911-1913 Main		16. THEMATIC CATEGORY 030 050	
7. CITY OR TOWN IF RURAL, VICINITY Higginsville, Missouri		17. DATE(S) OR PERIOD C. 1890	
8. DESCRIPTION OF LOCATION North half of Lot 4 and the south half of Lot 3, Block J, Original Town		18. STYLE OR DESIGN 52 67	
		19. ARCHITECT OR ENGINEER 59 30 99	
		20. CONTRACTOR OR BUILDER R1 R1	
		21. ORIGINAL USE, IF APPARENT commercial 03E 12D	
		22. PRESENT USE Drugs/Clothing	
		23. OWNERSHIP PUBLIC () PRIVATE (X)	
		24. OWNER'S NAME AND ADDRESS IF KNOWN Bob Rauch Higginsville, MO	
9. COORDINATES UTM LAT 39:00N LONG 93:45W		25. OPEN TO PUBLIC? YES (X) NO ()	
10. SITE () STRUCTURE () BUILDING (X) OBJECT ()		26. LOCAL CONTACT PERSON OR ORGANIZATION Show-Me R.P.C.	
11. ON NATIONAL REGISTER? YES () NO (X)		27. OTHER SURVEYS IN WHICH INCLUDED N/A	
12. IS IT ELIGIBLE? YES (X) NO ()			
13. PART OF ESTAB. YES () HIST. DISTRICT? NO (X)			
14. DISTRICT POTENTIAL? YES () NO (X)			
15. NAME OF ESTABLISHED DISTRICT N/A			
42. FURTHER DESCRIPTION OF IMPORTANT FEATURES This building has been altered several times before, the last being in 1977. The original iron columns are now bricked in so they are not visible. This building built of brick in the stretcher form with a parapet bracketed to support the overhang. The second floor has six tall windows of segmented arch 1 over 1 lights and a bracketed lug sill. The first floor has been modernized with wood and metal windows and doors.		28. NO. OF STORIES 2 29. BASEMENT? YES (X) NO () 30. FOUNDATION MATERIAL Stone 40 31. WALL CONSTRUCTION Brick LB 32. ROOF TYPE AND MATERIAL Flat Asphalt Ft PE 33. NO. OF BAYS FRONT 2 SIDE 99 34. WALL TREATMENT 30 Paneled Inside 35. PLAN SHAPE Rectangular 36. CHANGES (EXPLAIN IN NO. 42) ADDITION () ALTERED (X) MOVED () 37. CONDITION INTERIOR Good EXTERIOR Good 38. PRESERVATION UNDERWAY? YES () NO (X) 39. ENDANGERED? BY WHAT? YES () NO (X) 40. VISIBLE FROM PUBLIC ROAD? YES (X) NO () 41. DISTANCE FROM AND FRONTAGE ON ROAD 6 ft. 50 ft.	
43. HISTORY AND SIGNIFICANCE This store has been listed as a furniture store through the years with a tin shop showing in 1886 and 1929. Hardware was also listed for 1909 and 1929. In recast years the north half has been a pharmacy and the south portion as furniture, coal, burning stoves, women's apparel (present) and several restaurants.		PHOTO MUST See Following Pages BE PROVIDED	
44. DESCRIPTION OF ENVIRONMENT AND OUTBUILDINGS There are no outbuildings.			
45. SOURCES OF INFORMATION Sanborn Maps - 1886, 1892, 1900, 1909, 1929 Interviews - Bob Rauch References -		46. PREPARED BY V.L. Bielefeldt 47. ORGANIZATION Show-Me R.P.C. 48. DATE 9-30-82 49. REVISION DATE(S)	

15

Lafayette

Rauch Drugs

Coal Burning Stoves

49N

25W

6

FORM # 15

Page 2
Show-Me RPC





JRM # 15

Page 3
Show-Me RPC

6 July '69



1911 MAIN

DUNCAN'S READY TO WEAR 1954 to present
WEST CENTRAL ELECTRIC COOP
COUNTY CLUB CAFE (ROY BROWNING)
HERB'S CAFE
LONG'S CAFE 1941-1941
DAY'S CAFE 1937-1941
CINDERELLA BEAUTY SHOP/MAUD RIFFE 1935-1937
LANDWEHR BEAUTY SHOP 1931-1937
MRS. WALTER BRUENING READY TO WEAR 1930-1931
TATTER & THOMAS BEAUTY SHOP 1927-
CARL LEFMAN ELECTRICAL SHOP 1927-1927
R. L. HUGHES ELECTRICAL SHOP 1925-1927
TAYLOR BROS JEWELRY 1925
C.J. BORLAND -1925
A.J. NOLTING 1891

1913 MAIN

HEREFORDS

A & E FAHRMEIER 1938-
F. J. GENSER & SONS -1938

L. Blumhardt - 1882

MISSOURI OFFICE OF HISTORIC PRESERVATION

ARCHITECTURAL/HISTORIC INVENTORY SURVEY FORM

LF-AS-002-

NO. 74		4. PRESENT LOCAL NAME(S) OR DESIGNATION(S) Hoefers Furniture <i>not</i>	
5. COUNTY Lafayette		5. OTHER NAME(S) <i>entered</i>	
6. LOCATION OF NEGATIVES Show-Me RPC		N/A	
7. SPECIFIC LEGAL LOCATION TOWNSHIP 49N RANGE 25W SECTION 6		16. THEMATIC CATEGORY -----	
IF CITY OR TOWN, STREET ADDRESS 1914-1916 Main		17. DATE(S) OR PERIOD 1953	
7. CITY OR TOWN IF RURAL, VICINITY Higginsville, Missouri		18. STYLE OR DESIGN Modern	
8. DESCRIPTION OF LOCATION South portion of Lots 10 and 11, Block I Original Town.		19. ARCHITECT OR ENGINEER -----	
		20. CONTRACTOR OR BUILDER -----	
		21. ORIGINAL USE, IF APPARENT Furniture Store	
		22. PRESENT USE Furniture Store	
9. COORDINATES UTM LAT 39:00 N LONG 93:45W		23. OWNERSHIP PUBLIC () PRIVATE (X)	
10. SITE () STRUCTURE () BUILDING (X) OBJECT ()		24. OWNER'S NAME AND ADDRESS IF KNOWN Bruce Hofer Higginsville, MO	
11. ON NATIONAL REGISTER? YES () NO (X)		25. OPEN TO PUBLIC? YES (X) NO ()	
12. IS IT ELIGIBLE? YES () NO (X)		26. LOCAL CONTACT PERSON OR ORGANIZATION Show-Me R.P.C.	
13. PART OF ESTAB. HIST. DISTRICT? YES () NO (X)		27. OTHER SURVEYS IN WHICH INCLUDED N/A	
14. DISTRICT POTENTIAL? YES () NO (X)			
15. NAME OF ESTABLISHED DISTRICT N/A			
42. FURTHER DESCRIPTION OF IMPORTANT FEATURES This building has a stainless steel front.		41. DISTANCE FROM AND FRONTAGE ON ROAD 6 ft 75 ft	
		40. VISIBLE FROM PUBLIC ROAD? YES (X) NO ()	
		39. ENDANGERED? BY WHAT? YES () NO (X)	
		38. PRESERVATION UNDERWAY? YES () NO (X)	
		37. CONDITION INTERIOR Good EXTERIOR Good	
		36. CHANGES (EXPLAIN IN NO. 42) ADDITION () ALTERED () MOVED ()	
		35. WALL CONSTRUCTION Molded concrete/Brick	
		34. WALL TREATMENT Painted Brick Inside	
		33. NO. OF BAYS FRONT 3 SIDE	
		32. ROOF TYPE AND MATERIAL Flat Asphalt	
		31. FOUNDATION MATERIAL Cement	
		29. BASEMENT? YES (X) NO ()	
		28. NO. OF STORIES 2	
43. HISTORY AND SIGNIFICANCE Buildings have been replaced on this site at least twice, once in 1929 (new building shape on maps) and on October 24, 1953, that building burned completely. It was rebuilt (present) and open for business on October 23, 1954. Previous businesses show grocery, confectionary, meats in 1886, jeweler and baker in 1892, with hardware and furniture through 1909. In 1929 there was no designated business.		44. DESCRIPTION OF ENVIRONMENT AND OUTBUILDINGS There is a new modern City Hall to the South.	
45. SOURCES OF INFORMATION SANBORN MAPS: 1886, 1892, 1900, 1909, 1929 Interview: Bruce Hofer		46. PREPARED BY V. L. Bielefeldt	
		47. ORGANIZATION Show-Me RPC	
		48. DATE	

1/4

Lafayette

Hoefers Furniture

N/A

49N

25W


6

FORM # 74

Page 2
Show-Me RPC



ER FURNITURE



1916 MAIN SOUTH SIDE

HOEFER FURNITURE

HOEFER & SONS 1941

HOEFER & MEINERSHAGEN 1909-1941

ROYCE DRY GOODS CO. 1902

BOSTON STORE 1902-1902

KENNEDY & PAGE MEAT MARKET 1895

1916 MAIN NORTH SIDE

HOEFER FURNITURE

HARRY SMITH MEN'S WEAR

RACKET STORE 1897



3 July '69

MISSOURI OFFICE OF HISTORIC PRESERVATION ARCHITECTURAL/HISTORIC INVENTORY SURVEY FORM

LF-AS-000-083

1. NO. 14		4. PRESENT LOCAL NAME(S) OR DESIGNATION(S) Kramer Clothing	
2. COUNTY Lafayette		5. OTHER NAME(S) 1915 Main Street Building	
3. LOCATION OF NEGATIVES Show-Me R.P.C.		J.C. Penneys	
6. SPECIFIC LEGAL LOCATION TOWNSHIP 49N RANGE 25W SECTION 6		16. THEMATIC CATEGORY 030 050	
7. CITY OR TOWN, STREET ADDRESS 1915 Main		17. DATE(S) OR PERIOD 1930	
8. DESCRIPTION OF LOCATION Most of Lot 4, Block J, Original Town		18. STYLE OR DESIGN 6	
		19. ARCHITECT OR ENGINEER J.C. Penney	
		20. CONTRACTOR OR BUILDER Kramer Clothing	
		21. ORIGINAL USE, IF APPARENT commercial	
		22. PRESENT USE commercial	
		23. OWNERSHIP PUBLIC () PRIVATE (X)	
		24. OWNER'S NAME AND ADDRESS IF KNOWN Mrs. Stuerke Higginsville, Missouri	
9. COORDINATES LAT 39:00N LONG 93:45W		25. OPEN TO PUBLIC? YES () NO (X)	
10. SITE () BUILDING (X)		26. LOCAL CONTACT PERSON OR ORGANIZATION Show-Me R.P.C.	
11. ON NATIONAL REGISTER? YES () NO (X)		27. OTHER SURVEYS IN WHICH INCLUDED N/A	
12. IS IT ELIGIBLE? YES () NO (X)			
13. PART OF ESTAB. HIST. DISTRICT? YES () NO (X)			
14. DISTRICT POTENTIAL? YES () NO (X)			
15. NAME OF ESTABLISHED DISTRICT N/A			
42. FURTHER DESCRIPTION OF IMPORTANT FEATURES A new bond brick front of stretcher design. There is a continuous cut sandstone sill with sash windows 1 over 1. The parapet is topped with cut sandstone with dentils. The first floor is of modern aluminum and ceramic tile.		PHOTO MUST See Following Pages BE PROVIDED	
43. HISTORY AND SIGNIFICANCE The original building is about the same shape through the 1929 sanborn map. Its uses varied from storage, confectionary, to office space. The present building evidently was built after 1929.			
44. DESCRIPTION OF ENVIRONMENT AND OUTBUILDINGS This building is in the block of similar, but apparently older buildings of similar design.			
45. SOURCES OF INFORMATION Sanborn Maps - 1886, 1892, 1900, 1909, 1929 Interviews - Mrs. Stuerke References -		46. PREPARED BY V.L. Bielefeldt 47. ORGANIZATION Show-Me R.P.C. 48. DATE 0-20-83 49. REVISION DATE(S)	

14

Lafayette

Kramer Clothing

J. C. Penney

49N


25W

6

FORM # 14

Page 2
Show-Me RPC





1915 Main
L-D STORES
J.C. PENNY STORE 1939-

old building
HOME BUILDING & LOAN ASSN -1939
JOE COOK

HALL COOK 1905-
A.J. KELLEY & CO (RESTAURANT) 1904-1905
DAILEY & CO. RESTAURANT 1892-1904

Beasley Miller - 1882
W. L. Tickle's Street 1880



13 July '69

MISSOURI OFFICE OF HISTORIC PRESERVATION ARCHITECTURAL/HISTORIC INVENTORY SURVEY FORM

LF-AS-002-084

1. NO. 13		4. PRESENT LOCAL NAME(S) OR DESIGNATION(S) Lefman Electric Co.	
2. COUNTY Lafayette		5. OTHER NAME(S) 1917 main Street Building N/A	
3. LOCATION OF NEGATIVES Show-Me R.P.C.			
6. SPECIFIC LEGAL LOCATION TOWNSHIP 49N RANGE 25W SECTION 6 IF CITY OR TOWN, STREET ADDRESS 1917 Main		16. THEMATIC CATEGORY 050	
7. CITY OR TOWN IF RURAL, VICINITY Higginsville, Missouri		17. DATE(S) OR PERIOD c. 1900 alt. 1946	
8. DESCRIPTION OF LOCATION North portion of Lot 5, Block J, Original Town		18. STYLE OR DESIGN 64	
		19. ARCHITECT OR ENGINEER other 30	
		20. CONTRACTOR OR BUILDER Porch RI Aw	
		21. ORIGINAL USE, IF APPARENT commercial 00E	
		22. PRESENT USE commercial	
		23. OWNERSHIP PUBLIC () PRIVATE (X)	
		24. OWNER'S NAME AND ADDRESS IF KNOWN Don Lefman Higginsville, Missouri	
9. COORDINATES 39:00N 93:45W		25. OPEN TO PUBLIC? YES (X) NO ()	
10. SITE () BUILDING (X) STRUCTURE () OBJECT ()		26. LOCAL CONTACT PERSON OR ORGANIZATION Show-Me R.P.C.	
11. ON NATIONAL REGISTER? YES () NO (X)		27. OTHER SURVEYS IN WHICH INCLUDED N/A	
12. IS IT ELIGIBLE? YES (X) NO ()			
13. PART OF ESTAB. HIST. DISTRICT? YES () NO (X)		30. FOUNDATION MATERIAL Concrete/Stone/Brick 40	
14. DISTRICT POTENTIAL? YES () NO (X)		31. WALL CONSTRUCTION Brick 40	
15. NAME OF ESTABLISHED DISTRICT N/A		32. ROOF MPE AND MATERIAL Flat Asphalt 40	
		33. NO. OF BAYS FRONT 2 SIDE 63	
		34. WALL TREATMENT Sheet Rock 30 40 inside	
		35. PLAN SHAPE Rectangular	
		36. CHANGES (EXPLAIN IN NO. 42) ADDITION (X) ALTERED (X) MOVED ()	
		37. CONDITION INTERIOR Good EXTERIOR Good	
		38. PRESERVATION UNDERWAY? YES () NO (X)	
		39. ENDANGERED? BY WHAT? YES () NO (X)	
		40. VISIBLE FROM PUBLIC ROAD? YES (X) NO ()	
		41. DISTANCE FROM AND FRONTAGE ON ROAD 6 ft.	
42. FURTHER DESCRIPTION OF IMPORTANT FEATURES A combination of flemish and stretcher bond brick building containing a continuous brick sill under the 2nd floor window. Over the windows there is a vertical stretcher cover. The parapet is of small square design with dentils covered with tile. The 1st floor front is of aluminum windows and polished block stone. There is metal awning.		PHOTO MUST See Following Pages BE PROVIDED	
43. HISTORY AND SIGNIFICANCE The front of this building was modified in 1946, along with a 70 foot addition to the rear in 1947. The electric firm has been active since 1945 with the Lefman Restaurant operating here before that time. Originally it was listed as a grocery from 1886 until 1900 when it contained a dry goods business. In 1909 it was a drug firm with 1929 showing no designation.			
44. DESCRIPTION OF ENVIRONMENT AND OUTBUILDINGS This building is in the middle of a block of newer and modified buildings.			
45. SOURCES OF INFORMATION Sanborn Maps - 1886, 1892, 1900, 1909, 1929 Interviews - Don Lefman References -		46. PREPARED BY V.L. Bielefeldt 47. ORGANIZATION Show-Me R.P.C. 48. DATE 0 30 02 49. REVISION DATE(S)	

13

Lafayette

PR

Lefman Electric Co.

N/A

49N


25W

6

FORM # 13

Page 2
Show-Me RPC





1917 MAIN
LEFMAN ELECTRIC SHOP 1944-Pres
DELUXE CAFE 1940-1942
TOWN CAFE (CLYDE LEAR) 1939-1940
TOWN CAFE (E. FORDERHASEO) 1939-1939
WELL'S CAFE 1938-1939
KIRT PECK CAFE 1936-1938
FRED LEFMAN CAFE 1936-1936
FRED SCHULTZE CAFE 1935-1936
LEFMAN CAFE -1935
J.E. WILK'S GROCERY 189k-1903



6 July '69

ARCHITECTURAL/HISTORIC INVENTORY SURVEY FORM

LF-AS-002-085

1. NO. 12		4. PRESENT LOCAL NAME(S) OR DESIGNATION(S) Gaslight Realty/Green & Green Attorneys	
2. COUNTY Lafayette		5. OTHER NAME(S) Lula Herd Elizabeth H. Green Barber Shop 1930 to 1940's - Liquor Store 1960's	
3. LOCATION OF NEGATIVES Show-Me R.P.C.			
6. SPECIFIC LEGAL LOCATION TOWNSHIP 49N RANGE 25W SECTION 6 IF CITY OR TOWN, STREET ADDRESS 1919 Main		16. THEMATIC CATEGORY	
7. CITY OR TOWN IF RURAL, VICINITY Higginsville, Missouri		17. DATE(S) OR PERIOD 1955	
8. DESCRIPTION OF LOCATION South half of Lot 5 and small portion of the North part of Lot 6, Block J, Original Town		18. STYLE OR DESIGN Modern	
		19. ARCHITECT OR ENGINEER Huff	
		20. CONTRACTOR OR BUILDER Bill Kolas	
		21. ORIGINAL USE, IF APPARENT commercial	
		22. PRESENT USE Offices	
		23. OWNERSHIP PUBLIC () PRIVATE (X)	
9. COORDINATES UTM LAT 39:00N 93:45W		24. OWNER'S NAME AND ADDRESS IF KNOWN Charles H. Green, III Higginsville, Missouri	
10. SITE () BUILDING (X)		25. OPEN TO PUBLIC? YES (X) NO ()	
11. ON NATIONAL REGISTER? YES () NO (X)		26. LOCAL CONTACT PERSON OR ORGANIZATION Show-Me R P C	
12. IS IT ELIGIBLE? YES () NO (X)		27. OTHER SURVEYS IN WHICH INCLUDED N/A	
13. PART OF ESTAB. HIST. DISTRICT? YES () NO (X)		28. NO. OF STORIES 1	
14. DISTRICT POTENTIAL? YES () NO (X)		29. BASEMENT? YES () NO (X)	
15. NAME OF ESTABLISHED DISTRICT N/A		30. FOUNDATION MATERIAL Concrete	
		31. WALL CONSTRUCTION Brick Front/Concrete Bl.	
		32. ROOF TYPE AND MATERIAL Flat Asphalt	
		33. NO. OF BAYS FRONT 2 SIDE	
		34. WALL TREATMENT Paneled Inside	
		35. PLAN SHAPE Rectangular	
		36. CHANGES (EXPLAIN IN NO. 42) ADDITION () ALTERED () MOVED ()	
		37. CONDITION INTERIOR Good EXTERIOR Good	
		38. PRESERVATION UNDERWAY? YES () NO (X)	
		39. ENDANGERED? BY WHAT? YES () NO (X)	
		40. VISIBLE FROM PUBLIC ROAD? YES (X) NO ()	
		41. DISTANCE FROM AND FRONTAGE ON ROAD 6 ft. 25 ft.	
42. FURTHER DESCRIPTION OF IMPORTANT FEATURES This is a modern brick building of recent vintage.		PHOTO MUST See Following Pages BE PROVIDED	
43. HISTORY AND SIGNIFICANCE Presently used as an office building, the original was a one story frame building with oiled wood floors. In 1886 until nearly 1929, it was listed as a hardware store, while in 1929 it showed no designation. In 1960 it was said to be a liquor store with it being a barber shop in the 30's and 40's. The present building was built in 1955.			
44. DESCRIPTION OF ENVIRONMENT AND OUTBUILDINGS This building sets between buildings of older design.			
45. SOURCES OF INFORMATION Sanborn Maps - 1886, 1892, 1900, 1909, 1929 Intervi - Barbara Shaperkoetter References -		46. PREPARED BY V.L. Bielefeldt 47. ORGANIZATION Show-Me R.P.C. 48. DATE 0 20 02 49. REVISION DATE(S)	

12

Lafayette

Gaslight Realty/Green & Green Attorneys Barber Shop

49N

25W

6

FORM # 12

Page 2
Show-Me RPC





1919 MAIN

CHARLES GREEN

HADALLER JEWELRY
CENTRAL BARBERSHOP

J.H. KNIPMEYER HARDWARE 1891-

1919 MAIN
STOSBERG, DAVIS, MUSGRAVE & CO.

DELMER BOEDEKER
DUB'S LIQUOR STORE
VICTOR GILL 1942-1943
VANITY BEAUTY SHOP (STELLA McDONALD) 1941-1942
ESTELLE STYLE SHOP 1937-1942 (space shared)
ROYAL CLEANERS -1937

PURITY CANDY SHOP (H.C. MICKELSON) 1927-
PURITY CANDY SHOP (PETE LATALS) 1927-1927
PURITY CANDY SHOP (STEVE COUTRAKON) 1923-1927
TOM JONES SHOE REPAIR & A. KROELL PLUMBING -1923
KROELL & GOFF PLUMBING 1919-



13 July '69

MISSOURI OFFICE OF HISTORIC PRESERVATION

ARCHITECTURAL/HISTORIC INVENTORY SURVEY FORM

LF-AS-002-086

1. NO. 11		4. PRESENT LOCAL NAME(S) OR DESIGNATION(S) Zeikle Building	
2. COUNTY Lafayette		5. OTHER NAME(S) Farmers Bank 1918	
3. LOCATION OF NEGATIVES Show-Me R.P.C.			
6. SPECIFIC LEGAL LOCATION TOWNSHIP 49N RANGE 25W SECTION 6 IF CITY OR TOWN, STREET ADDRESS 1921-1923 Main		16. THEMATIC CATEGORY 030 050	
7. CITY OR TOWN IF RURAL, VICINITY Higginsville, Missouri		17. DATE(S) OR PERIOD 1918	
8. DESCRIPTION OF LOCATION Lot 6 Block J, Original Town		18. STYLE OR DESIGN 50 69	
		19. ARCHITECT OR ENGINEER John Zeikle	
		20. CONTRACTOR OR BUILDER John Zeikle	
		21. ORIGINAL USE, IF APPARENT Bank	
		22. PRESENT USE offices/businesses	
		23. OWNERSHIP PUBLIC () PRIVATE (X)	
		24. OWNER'S NAME AND ADDRESS IF KNOWN John N. Zeikle Higginsville, Missouri	
9. COORDINATES LAT 39:00N LONG 93:45W		25. WHEN TO PUBLIC? YES (X) NO ()	
10. SITE () STRUCTURE () BUILDING (X) OBJECT ()		26. LOCAL CONTACT PERSON OR ORGANIZATION Show-Me R.P.C.	
11. ON NATIONAL REGISTER? YES () NO (X)		27. OTHER SURVEYS IN WHICH INCLUDED N/A	
12. IS IT ELIGIBLE? YES (X) NO ()			
13. PART OF ESTAB. HIST. DISTRICT? YES () NO (X)		28. NO. OF STORIES 2	
14. DISTRICT POTENTIAL? YES () NO (X)		29. BASEMENT? YES (X) NO ()	
15. NAME OF ESTABLISHED DISTRICT N/A		30. FOUNDATION MATERIAL Concrete	
		31. WALL CONSTRUCTION Brick	
		32. ROOF TYPE AND MATERIAL Flat Asphalt	
		33. NO. OF BAYS FRONT 2 SIDE 63	
		34. WALL TREATMENT Paint & Plaster	
		35. PLAN SHAPE Square	
		36. CHANGES (EXPLAIN IN NO. 42) ADDITION () ALTERED (X) MOVED ()	
		37. CONDITION INTERIOR Good EXTERIOR Good	
		38. PRESERVATION UNDERWAY? YES () NO (X)	
		39. ENDANGERED? BY WHAT? YES () NO (X)	
		40. VISIBLE FROM PUBLIC ROAD? YES (X) NO ()	
		41. DISTANCE FROM AND FRONTAGE ON ROAD 6 ft. 60 ft.	
42. FURTHER DESCRIPTION OF IMPORTANT FEATURES <p>A newer brick and cut Warrensburg sandstone building. The brick are laid in stretchers and flemish bond combination. Generally the flemish bond is indented 1/4 brick. The inscription above the door "Farmers Bank" is in sandstone. There are two unfluted columns, whose bases and capital suggest a modified tuscan order. There is an unadorned frieze at the bottom of the parapet. Over the entry is</p>		PHOTO MUST See Following Pages BE PROVIDED	
43. HISTORY AND SIGNIFICANCE <p>The original site held frame buildings until 1916 when the Farmers Bank bought the site. The present Zeikle Building was finished in 1918 and remains today. The bank ceased operation about 1940 and the building housed the Higginsville Clinic from 1940-1950. Then West Central Electric from 1950 until 1964. Since it has housed offices of real estate, insurance and jewelry store, ect. Going back to 1886, there was a dwelling present in the center of the site. In 1892 the dwelling is still present along with frame buildings housing implements</p>			
44. DESCRIPTION OF ENVIRONMENT AND OUTBUILDINGS <p>The Zeikle building is in the center of the main business district and has significant buildings all around.</p>			
45. SOURCES OF INFORMATION <p>Sanborn Maps - 1886, 1892, 1900, 1909, 1929 Interviews - Steve Thayer, Margaret Glover References - Lafayette Recounter, Vol. I, No. II</p>		46. PREPARED BY V.L. Bielefeldt	
		47. ORGANIZATION Show-Me R.P.C.	
		48. DATE 8-22-88	
		49. REVISION DATE(S)	

11

Lafayette

Zeikle Building

Farmers Bank 1918

49N

25W

6

42. an ornamented section. There are plain stone lintals and a continuous sill **along** with aluminum doors and windows recently added.
43. and a millinary shop. By 1900 until past 1909 the site still contained the dwelling but the businesses refer to ~~implements~~, a repository in 1900 and by 1909 was called a warehouse and ~~then~~ the Farmers Bank purchased the site in 1916.

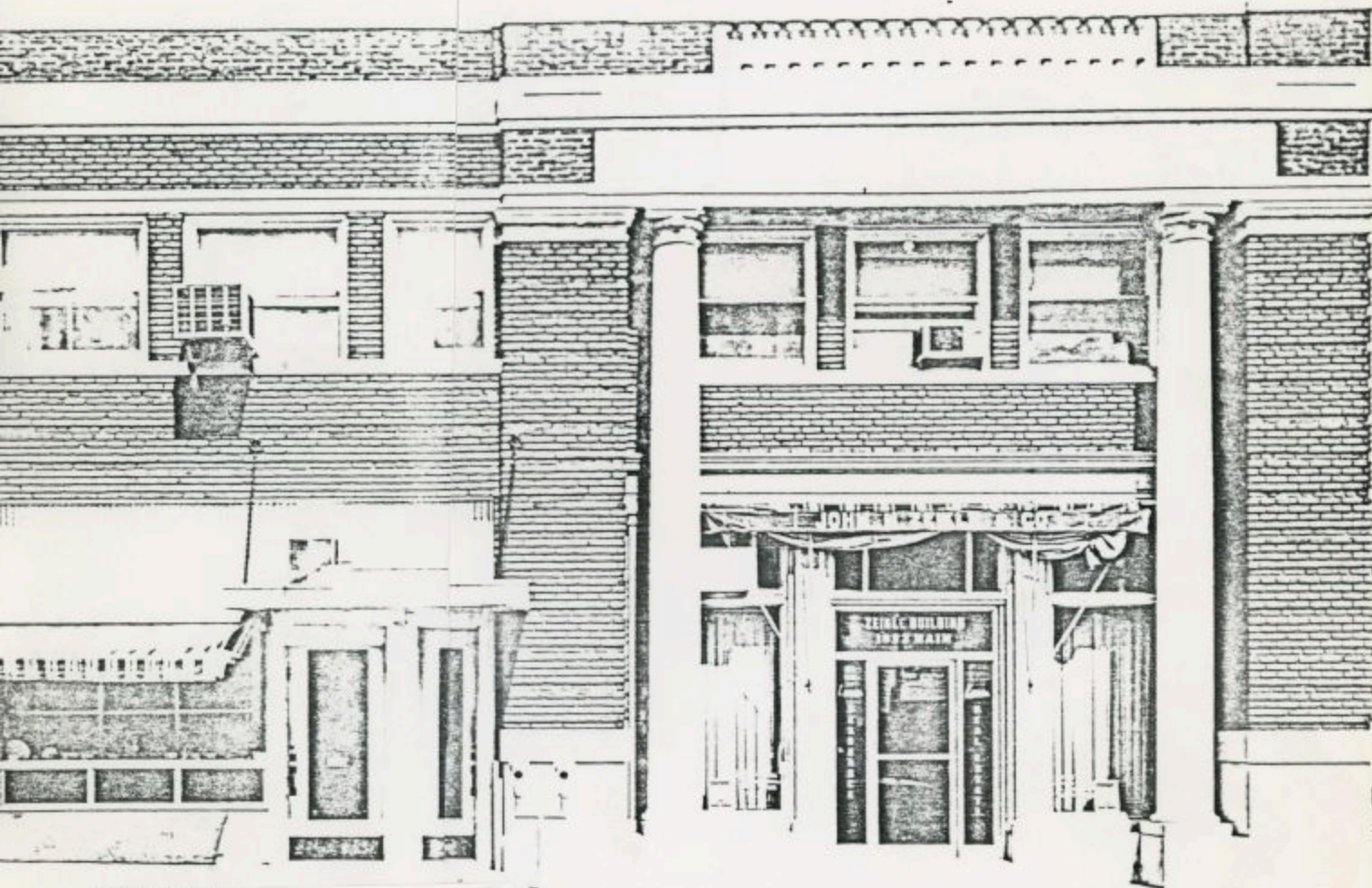


ONCE THE FARMERS BANK BUILDING - at the northeast corner of 20th and Main, this building is now the office of John N. Zeikle and Company, an insurance, real estate and loan firm.

FIRM # 11

Page 4
Show-Me RPC





1921 MAIN

HADALLER JEWELRY
HIGGINSVILLE CLINIC
HADALLER JEWELRY
TAYLOR BROS JEWELRY 1929-
A.F. FAULKNER JEWELRY 1928
R.L. SEARFOSS JEWELRY 1925-1929
DE FOE JEWELRY -1925

2nd floor

DR. JE LYONS 1919-
SANTMYER & SCHMIDT REALTY 1919-1922
FORREST SANTMYER, ARCHITECT 1919-
G.W. STEGAN, LAWYER 1919-
J.S. SANTMYER, REAL ESTATE 1922
DR. D. CARSON DAVIS, M.D.
PERRY DRYER, REAL ESTATE 1925
PRODUCTION CREDIT 1941-
FRANK TAYLOR, OPTOMITRIST
DR. B.R. ADAMS, DDS
MRS. MITCHELL, ALTERATIONS
MARTHA GREEN LAW OFFICE

1923 MAIN

ZEIKLE INSURANCE, LOANS, AND REAL ESTATE
WEST CENTRAL ELECTRIC COOP
HIGGINSVILLE CLINIC (DR. E.M. MOORE, JR. AND E.M. MOORE SR.)
1939-
FARMERS BANK 1919-1931 (MERGED WITH BANK OF HIGGINSVILLE)



6 JULY '69

ARCHITECTURAL/HISTORIC INVENTORY SURVEY FORM

AS-062-087

1. NO. 75		4. PRESENT LOCAL NAME(S) OR DESIGNATION(S) Municipal Building	
2. COUNTY Lafayette		5. OTHER NAME(S) N/A <i>not entered</i>	
3. LOCATION OF NEGATIVES Show-Me RPC			
6. SPECIFIC LEGAL LOCATION TOWNSHIP 49N RANGE 25W SECTION 6 IF CITY OR TOWN, STREET ADDRESS 1922 Main		16. THEMATIC CATEGORY	
7. CITY OR TOWN IF RURAL, VICINITY Higginsville, Missouri		17. DATE(S) OR PERIOD 1964	
8. DESCRIPTION OF LOCATION South 38 feet of Lot 11 and all of Lot 12 of Block I of the Original Town Subdivision		18. STYLE OR DESIGN Modern	
9. COORDINATES UTM LAT 39:00 N LONG 93:45W		19. ARCHITECT OR ENGINEER Curtis and Cowling	
10. SITE () BUILDING (X) STRUCTURE () OBJECT ()		20. CONTRACTOR OR BUILDER Callahan Construction Co.	
11. ON NATIONAL REGISTER? YES () NO (X)		21. ORIGINAL USE, IF APPARENT Public - (City Hall)	
12. IS IT ELIGIBLE? YES () NO (X)		22. PRESENT USE Public - (City Hall)	
13. PART OF ESTAB. HIST. DISTRICT? YES () NO (X)		23. OWNERSHIP PUBLIC (X) PRIVATE ()	
14. DISTRICT POTENTIAL? YES () NO (XX)		24. OWNER'S NAME AND ADDRESS IF KNOWN City of Higginsville 1922 Main Higginsville, Mo.	
15. NAME OF ESTABLISHED DISTRICT N/A		25. OPEN TO PUBLIC? YES (X) NO ()	
42. FURTHER DESCRIPTION OF IMPORTANT FEATURES This is a modern rectangular precast concrete structure with brick work on lower floor filling squares between pilasters. It is a very plain building;		26. LOCAL CONTACT PERSON OR ORGANIZATION Show-Me R. P. C.	
43. HISTORY AND SIGNIFICANCE This site was previously occupied by the "old city hall"; a gothic-inspired structure which was constructed in 1893. The old City Hall and old City jail were razed in 1964 and the present municipal building constructed. The Municipal Building was constructed under the Accelerated Public Works Program. In 1976, a time capsule was buried next to the flagpole in the front landscaped area.		27. OTHER SURVEYS IN WHICH INCLUDED N/A	
44. DESCRIPTION OF ENVIRONMENT AND OUTBUILDINGS One outbuilding (a garage) is located on the west end of the lot.		28. NO. OF STORIES 7	
45. SOURCES OF INFORMATION SANBORN MAPS: 1886, 1892, 1900, 1909, 1929 ; City Engineer Higginsville Historical Society		29. BASEMENT? YES (X) NO ()	
		30. FOUNDATION MATERIAL Concrete block	
		31. WALL CONSTRUCTION Concrete block	
		32. R W TYPE AND MATERIAL Flat/Asphalt	
		33. NO. OF BAYS FRONT - SIDE -	
		34. WALL TREATMENT Brick and stone	
		35. PLAN SHAPE L	
		36. CHANGES (EXPLAIN IN NO. 42) ADDITION () ALTERED () MOVED ()	
		37. CONDITION INTERIOR Excellent EXTERIOR Excellent	
		38. PRESERVATION UNDERWAY? YES (X) NO ()	
		39. ENDANGERED? BY WHAT? YES () NO (XX)	
		40. VISIBLE FROM PUBLIC ROAD? YES (X) NO ()	
		41. DISTANCE FROM AND FRONTAGE ON ROAD 50 ft. 250 ft.	
		PHOTO MUST SEE FOLLOWING PAGES BE PROVIDED	
		46. PREPARED BY Janice McMillan	
		47. ORGANIZATION Show-Me RPC	
		48. DATE 9/30/82	
		49. REVISION DATE(S)	

FORM # 75


Page 3
Show-Me RPC



1920 MAIN UPSTAIRS LAMB BUILDING
DR. L. B. COGGINS (D.O) 1906-1912
DR. E. S. HARRIS
J. E. RIGG (Justice of the Peace) 1914
FORREST E. SANTMYER (Architect) 1915-1918
DR. LEWIS HUNKER 1920
WILBERT CHIROPRACTIC HEALTH SERVICE 1921
McLAUGHLIN & CULLEN MILLINERY 1895-1895 (sold)
SANTMYER & DUVAL 1915
R. L. BERRY 1913
BUCKET SHOP 1895
DR. CHAS. E. CLARK (D. C.) 1938



6 July '69



NORTH PART OF CITY HALL SITE

LWD BUILDING
1920 MAIN

1922 MAIN SOUTH SIDE
MUNICIPAL BUILDING
CITY HALL 1893-1965


HOEFER FURNITURE WAREHOUSE
JAMES WILEY SHOE STORE 1942-
C. A. CHRISTIAN SHOE SHOP 1940-42
MATTINGLY BROS. STORE 1926-1940
BROKEN DOLLAR STORE 1923-1926
BEN ENTINE MERCANTILE CO, 1923-1923
MAX SHER GROCERY 1922-1923
THE BANKRUPT STORE 1921-22
MISS EDITH MELAIN MILLINERY 1920-21
FARMER'S BANK 1909-1919
JEN HEFTER & WM. MORGAN SHOES 1909-1909 (Moved)
D. W. SAUVAIN & COMPANY (Shoes) 1908-1909
S. F. WILLIAMS 1907-1908

T. M. LAKE & SONS 1904-1907 (moved)
GLOSE CLOTHING (A. MENDELSON) 1897
MRS. H. E. McLAUGHLIN & COMPANY 1894-1895
POST OFFICE 1870-1884

ARCHITECTURAL/HISTORIC INVENTORY SURVEY FORM

LF-AS-002-088

1. NO. <u>76</u>		4. PRESENT LOCAL NAME(S) OR DESIGNATION(S) Dollar Store	
2. COUNTY <u>Lafayette</u>		5. OTHER NAME(S) Mattingly's, T.M. Lake Building - dry goods	
3. LOCATION OF NEGATIVES <u>Show-Me RPC</u>			
6. SPECIFIC LEGAL LOCATION TOWNSHIP <u>49N</u> RANGE <u>25W</u> SECTION <u>6</u> IF CITY OR TOWN, STREET ADDRESS <u>2000 - 2002 Main</u>		16. THEMATIC CATEGORY <u>- 030 050</u>	
7. CITY OR TOWN <u>Higginsville, Missouri</u> IF RURAL, VICINITY		17. DATE(S) OR PERIOD <u>9 April 1872</u>	
8. DESCRIPTION OF LOCATION <u>40 ft N. Side sf</u> <u>lot 7 - Block K</u> <u>McMeekins Addition</u>		18. STYLE OR DESIGN <u>50 64</u>	
		19. ARCHITECT OR ENGINEER <u>Unknown</u> <u>59.40</u>	
		20. CONTRACTOR OR BUILDER <u>Unknown</u>	
		21. ORIGINAL USE, IF APPARENT <u>Commercial 02F</u>	
		22. PRESENT USE <u>Commercial</u>	
9. COORDINATES UTM LAT <u>39:00 N</u> LONG <u>93:45W</u>		23. OWNERSHIP PUBLIC () PRIVATE (X)	
10. SITE () STRUCTURE () BUILDING (X) OBJECT ()		24. OWNER'S NAME AND ADDRESS IF KNOWN <u>Irvin Kleinschmidt</u> <u>2111 1/2 Main - Higginsville</u>	
11. ON NATIONAL REGISTER? YES () NO (X)		25. OPEN TO PUBLIC? YES (X) NO ()	
12. IS IT ELIGIBLE? YES (X) NO ()		26. LOCAL CONTACT PERSON OR ORGANIZATION <u>Show-Me R. P. C.</u>	
13. PART OF ESTAB. HIST. DISTRICT? YES () NO (X)		27. OTHER SURVEYS IN WHICH INCLUDED <u>N/A</u>	
14. DISTRICT POTENTIAL? YES () NO (X)			
15. NAME OF ESTABLISHED DISTRICT <u>N/A</u>		28. NO. OF STORIES <u>2</u>	
		29. BASEMENT? YES (X) NO ()	
		30. FOUNDATION MATERIAL <u>Brick 30</u>	
		31. WALL CONSTRUCTION <u>Brick LB</u>	
		32. ROOF TYPE AND MATERIAL <u>Flat asphalt Ft Pk</u>	
		33. NO. OF BAYS FRONT <u>2</u> SIDE <u>63</u>	
		34. WALL TREATMENT <u>Brick 30 55</u>	
		35. PLAN SHAPE <u>Rectangle</u>	
		36. CHANGES (EXPLAIN IN NO. 42) ADDITION () ALTERED (X) MOVED ()	
		37. CONDITION INTERIOR <u>Good</u> EXTERIOR <u>Good</u>	
		38. PRESERVATION UNDERWAY? YES () NO (X)	
		39. ENDANGERED? BY WHAT? YES (X) NO () <u>Modernization</u>	
		40. VISIBLE FROM PUBLIC ROAD? YES (X) NO ()	
		41. DISTANCE FROM AND FRONTAGE ON ROAD <u>10</u> <u>140'</u>	
42. FURTHER DESCRIPTION OF IMPORTANT FEATURES <u>Building construction is of red brick in the running bond pattern. Distinctive exterior features are the bracketed cornice and flat stone arches above the second-story windows. Tall windows have 1/1 lights and frosted glass transoms. The first story has been modified with the addition of a modern aluminum and brick store front.</u>		PHOTO MUST SEE FOLLOWING PAGES BE PROVIDED	
43. HISTORY AND SIGNIFICANCE <u>According to interviews, this building was constructed on April 9, 1872. The Sanborn maps of 1886 indicate a grocery occupied the building, in 1892 a meat market, and in 1900 a saloon and meat market. By 1905 a "ready-to-wear" business operated out of the building, and in 1907 the T.M. Lake family purchased the business. Some remodeling and expansion evidently occurred during this period, as the 1909 Sanborn map shows the building to have a different plan and dimensions from previous maps. T.M. Lake operated a general store here until 1929. Later businesses at this address included a J.C. Penney department store, 1929-1939; and Mattingly's, 1940-1969. The Dollar Store currently occupies the building.</u>			
44. DESCRIPTION OF ENVIRONMENT AND OUTBUILDINGS <u>This building is on a corner lot in the downtown area, directly across the street from the modern Municipal building.</u>			
45. SOURCES OF INFORMATION <u>SANBORN MAPS: 1886, 1892, 1900, 1909, 1929 ; Abstract</u> <u>Personal interview with Irvin Kleinschmidt;</u> <u>Higginsville Historical Society</u>		46. PREPARED BY <u>V. L. Bielefeldt</u>	
		47. ORGANIZATION <u>Show-Me RPC</u>	
		48. DATE <u>1988</u>	



A LEADING STORE - in Higginsville in the early 1900's was T. M. Lake & Sons which featured apparel for men and women. The Lake building of yester-years is now occupied by the Mattingly Bros. Stores Co. and is located at the southwest corner of 20th and Main streets.

FORM # 76

Page 3
Show-Me RPC





13 July '69

2000 MA

MATTINGLY'S STORE 1940 to present
J. C. PENNY STORE 1929-1939
T. M. LAKE & SONS MERCANTILE CO. 1915-1929
T. M. LEE & SONS 1907-1915
THE LEATHER READY*TO*WEAR 1905-1905 (Closed)

ARCHITECTURAL/HISTORIC INVENTORY SURVEY FORM

LF-AS-002-089

1. NO. 10		4. PRESENT LOCAL NAME(S) OR DESIGNATION(S) U.S. Post Office ^{with Flats} Higginsville	
2. COUNTY Lafayette		5. OTHER NAME(S) Tempel and Schapperhorst Lumber Company	
3. LOCATION OF NEGATIVES Show-Me R.P.C.			
6. SPECIFIC LEGAL LOCATION TOWNSHIP 49N RANGE 25W SECTION 6 IF CITY OR TOWN, STREET ADDRESS 2001 Main		16. THEMATIC CATEGORY 030	
7. CITY OR TOWN IF RURAL, VICINITY Higginsville, Missouri		17. DATE(S) OR PERIOD 1936	
8. DESCRIPTION OF LOCATION Lot 1 and 2, Block L, McMeekins Addition		18. STYLE OR DESIGN 50 99	
		19. ARCHITECT OR ENGINEER ^{Sketch} Lewis A. Simon 30 20	
		20. CONTRACTOR OR BUILDER Charles & Bill Pevestorff	
		21. ORIGINAL USE, IF APPARENT Post Office 04H	
		22. PRESENT USE Post Office	
9. COORDINATES UTM LAT -39:00N 93:45W		23. OWNERSHIP PUBLIC (X) PRIVATE ()	
10. SITE () STRUCTURE () BUILDING (X) OBJECT ()		24. OWNER'S NAME AND ADDRESS IF KNOWN U.S. Postal Service	
11. ON NATIONAL REGISTER? YES () NO (X)		25. OPEN TO PUBLIC? YES (X) NO ()	
12. IS IT ELIGIBLE? YES () NO (X)		26. LOCAL CONTACT PERSON OR ORGANIZATION Show-Me R.P.C.	
13. PART OF ESTAB. HIST. DISTRICT? YES () NO (X)		27. OTHER SURVEYS IN WHICH INCLUDED N/A	
14. DISTRICT POTENTIAL? YES () NO (X)		28. NO. OF STORIES 1	
15. NAME OF ESTABLISHED DISTRICT N/A		29. BASEMENT? YES (X) NO ()	
		30. FOUNDATION MATERIAL Concrete 65	
		31. WALL CONSTRUCTION Brick 40	
		32. ROOF TYPE AND MATERIAL Kip-Composition@	
		33. NO. OF BAYS FRONT 2 SIDE 63	
		34. WAUL TREATMENT Brick 30	
		35. PLAN SHAPE Square	
		36. CHANGES ADDITION () (EXPLAIN IN NO. 42) ALTERED () MOVED ()	
		37. CONDITION INTERIOR Good EXTERIOR Good	
		38. PRESERVATION UNDERWAY? YES (X) NO ()	
		39. ENDANGERED? BY WHAT? YES () NO (X)	
		40. VISIBLE FROM PUBLIC ROAD? YES (X) NO ()	
		41. DISTANCE FROM AND FRONTAGE ON ROAD 10 ft.	

42. FURTHER DESCRIPTION OF IMPORTANT FEATURES This is a 1930 era brick building with a hip roof. It is constructed in common bond, concrete lug sills and flat archs over windows. There are 12 over 12 lights and the quoins are of brick.	PHOTO MUST See Following Page: BE PROVIDED
------------------------------------------------------------------------------------------------------------------------------------------------------------------------------------------------------------------------------------------------	--------------------------------------------------

43. HISTORY AND SIGNIFICANCE
The Post Office was constructed in 1936. The land was purchased from the Minna Tempel Estate which consisted primarily of a lumber yard. Previously the Post Office was located in the old City Hall. This site in 1886 was the Hawkins & Smith Lumber Yard and by 1900 was the Tempel and Schapperhorst Lumber Company which it remained until purchased by the U. S. Government in 1935.

44. DESCRIPTION OF ENVIRONMENT AND OUTBUILDINGS
This building is centered on a spacious corner lot, very strictly landscaped with grass to the sidewalks. Across the street is an older two-story bank building (no longer a bank). The adjacent buildings are older two-story brick.

45. SOURCES OF INFORMATION Sanborn Maps - 1886, 1892, 1900, 1909, 1929 Interviews - Jack DuVoll References - U.S. Post Office building blue prints	46. PREPARED BY V.L. Bielefeldt
	47. ORGANIZATION Show-Me R.P.C.
	48. DATE 49. REVISION DATE(S)

10

Lafayette

U.S. Post Office

Tempel/Schapperhorst

49N

25W


6



A. B. Lehman was appointed the first postmaster in 1869 by President Grant. The name Lehman appears often in early town history. He also established the first mercantile house. The Post Office occupied a part of the lower floor of the City Hall until the present Post Office was erected in 1936. In 1959 it became a first class Post Office.



THE HIGGINSVILLE, MO. POSTOFFICE IN 1969. The building was constructed in 1936 at 20th and Main on a site formerly occupied by the Schoppenhorst Lumber Company. (The Higginsville Advance)



2001 MAIN

U. S. POST OFFICE 1936 to present

HIGGINSVILLE LUMBER CO 1917 to 1936
TEMPEL & SCHOPPENHORST LBR. CO. 1891- 1917
HAWKINS SMITH -1891



6 July '69

MISSOURI OFFICE OF HISTORIC PRESERVATION ARCHITECTURAL/HISTORIC INVENTORY SURVEY FORM

LF-AS-002-090

1. NO. <u>77</u>		4. PRESENT LOCAL NAME(S) OR DESIGNATION(S) Western Store	
2. COUNTY Lafayette		5. OTHER NAME(S) Hancock Dry Goods	
3. LOCATION OF NEGATIVES Show-Me RPC			
6. SPECIFIC LEGAL LOCATION TOWNSHIP <u>49N</u> RANGE <u>25W</u> SECTION <u>6</u> IF CITY OR TOWN, STREET ADDRESS <u>2004 Main</u>		16. THEMATIC CATEGORY <u>030 050</u>	
7. CITY OR TOWN IF RURAL, VICINITY <u>Higginsville, Missouri</u>		17. DATE(S) OR PERIOD <u>1936</u>	
8. DESCRIPTION OF LOCATION Portions of Lot 7 & all of Lot 8 in Block K. McMeekins Addition		18. STYLE OR DESIGN <u>50 67</u>	
		19. ARCHITECT OR ENGINEER <u>dehn 30 40</u>	
		20. CONTRACTOR OR BUILDER <u>prch RI AW</u>	
		21. ORIGINAL USE, IF APPARENT <u>Commercial 02E</u>	
		22. PRESENT USE <u>Commercial</u>	
		23. OWNERSHIP PUBLIC () PRIVATE (X)	
		24. OWNER'S NAME AND ADDRESS IF KNOWN <u>Irvin Kleinschmidt Corder, Missouri</u>	
9. COORDINATES UTM LAT <u>39:00N</u> LONG <u>93:45W</u>		25. OPEN TO PUBLIC? YES (X) NO ()	
10. SITE () BUILDING (X) STRUCTURE () OBJECT ()		26. LOCAL CONTACT PERSON OR ORGANIZATION <u>Show-Me R. P. C.</u>	
11. ON NATIONAL REGISTER? YES () NO (X)		27. OTHER SURVEYS IN WHICH INCLUDED <u>N/A</u>	
12. IS IT ELIGIBLE? YES () NO (X)			
13. PART OF ESTAB. HIST. DISTRICT? YES () NO (X)			
14. DISTRICT POTENTIAL? YES () NO (X)			
15. NAME OF ESTABLISHED DISTRICT <u>N/A</u>		28. NO. OF STORIES <u>2</u>	
		29. BASEMENT? YES (X) NO ()	
		30. FOUNDATION MATERIAL <u>Unknown 01</u>	
		31. WALL CONSTRUCTION <u>Brick UD</u>	
		32. ROOF TYPE AND MATERIAL <u>Flat Asphalt F+PR</u>	
		33. NO. OF BAYS FRONT <u>2</u> SIDE <u>63</u>	
		34. WALL TREATMENT <u>Brick 30</u>	
		35. PLAN SHAPE <u>Rectangular</u>	
		36. CHANGES (EXPLAIN IN NO. 42) ADDITION () ALTERED (X) MOVED ()	
		37. CONDITION INTERIOR <u>Good</u> EXTERIOR <u>Good</u>	
		38. PRESERVATION UNDERWAY? YES () NO (X)	
		39. ENDANGERED? BY WHAT? YES () NO (X)	
		40. VISIBLE FROM PUBLIC ROAD? YES (X) NO ()	
		41. DISTANCE FROM AND FRONTAGE ON ROAD <u>10 ft</u> <u>50 ft</u>	

42. FURTHER DESCRIPTION OF IMPORTANT FEATURES There <i>are</i> cut stone diamonds and squares in this fairly modern store front, with modern aluminum doors and windows. The second floor has these stone squares on the window corners as well as stone lug sills.	PHOTO MUST SEE FOLLOWING PAGES BE PROVIDED
----------------------------------------------------------------------------------------------------------------------------------------------------------------------------------------------------------------------------------------------------------------------------	--------------------------------------------

43. HISTORY AND SIGNIFICANCE This building was last greatly modified in 1936 when three stores were made into one. The site began as offices and a saloon by 1892. The 1900 map shows a bakery, barber shop and millinery, and by 1909 only a barber shop can be identified. In 1929 there were no business designations.

44. DESCRIPTION OF ENVIRONMENT AND OUTBUILDINGS There are no out buildings. This building is in the midst of the same vintage buildings.

45. SOURCES OF INFORMATION Sanborn Maps - 1886, 1892, 1900, 1929 Interviews - Mr. Irvin Kleinschmidt	46. PREPARED BY V. L. Bielefeldt
	47. ORGANIZATION Show-Me R. P. C.

Lafayette
Western Store
Hancock Dry Goods
49N
25W
6


FORM # 99

Page 2
Show-Me RPC

2004 Main



2004 Main



2004 MAIN

SOUTH SIDE

HANCOCK'S STORE

NORTH SIDE

HANCOCK'S STORE

L. B. SMITH'S A. G. STORE (Grocery) 1929

KENNEDY CASH GROCERY 1924-1929 (sold)

DOWNING BROTHERS HARDWARE 1921

JOHNSON CHAIN STORES 1921-1921

T. C. KENNEDY 1919-1921

NOXALL GROCERY (N. R. JACKSON) 1918-1919

NOXALL GROCERY (J. W. PETERING) 1913-1918

J. W. CLAYTON MEAT MARKET 1912-1912 (quit)

MOORE & SON - 1910-1912

M. LADDEISON CLOTHING STORE 1908-1910

HANCOCK'S STORE

CENTER PART

DOWNING BROTHERS HARDWARE

GEORGE EDWARDS TONSORIAL PARLOR 1907



6 July '69

ARCHITECTURAL/HISTORIC INVENTORY SURVEY FORM

LF-AS-002.091

1. NO. 78		4. PRESENT LOCAL NAME(S) OR DESIGNATION(S) Davis Theatre	
2. COUNTY Lafayette		5. OTHER NAME(S) Auto Sales Eclipse Livery Stable	
3. LOCATION OF NEGATIVES Show-Me R.P.C.			
6. SPECIFIC LEGAL LOCATION TOWNSHIP 49N RANGE 25W SECTION 6 IF CITY OR TOWN, STREET ADDRESS 2008 Main		16. THEMATIC CATEGORY 120	
7. CITY OR TOWN IF RURAL, VICINITY Higginsville, Missouri		17. DATE(S) OR PERIOD 1885 alt c. 1930	
8. DESCRIPTION OF LOCATION Lot 9, Block K, McMeekins Subdivision		18. STYLE OR DESIGN	
		19. ARCHITECT OR ENGINEER	
		20. CONTRACTOR OR BUILDER	
		21. ORIGINAL USE, IF APPARENT Livery 02E 08A	
		22. PRESENT USE Theatre	
9. COORDINATES UTM LAT 39:00N LONG 93:45W		23. OWNERSHIP PUBLIC () PRIVATE (X)	
10. SITE () STRUCTURE () BUILDING (X) OBJECT ()		24. OWNER'S NAME AND ADDRESS IF KNOWN Mr. Teid White Higginsville, Missouri	
11. ON NATIONAL REGISTER? YES () NO (X)		25. OPEN TO PUBLIC? YES (X) NO ()	
12. IS IT ELIGIBLE? YES (X) NO ()		26. LOCAL CONTACT PERSON OR ORGANIZATION Show-Me R.P.C.	
13. PART OF ESTAB. HIST. DISTRICT? YES () NO (X)		27. OTHER SURVEYS IN WHICH INCLUDED N/A	
15. NAME OF ESTABLISHED DISTRICT N/A		28. NO. OF STORIES 1	
		29. BASEMENT? YES (X) NO ()	
		30. FOUNDATION MATERIAL Unknown 01	
		31. W A U CONSTRUCTION Brick LB	
		32. ROOF TYPE AND MATERIAL Flat Asphalt F/AE	
		33. NO. OF BAYS FRONT 1 SIDE 63	
		34. WALL TREATMENT Brick 30	
		35. PLAN SHAPE Rectangular	
		36. CHANGES (EXPLAIN IN NO. 42) ADDITION () ALTERED (X) MOVED ()	
		37. CONDITION INTERIOR Good EXTERIOR Good	
		38. PRESERVATION UNDERWAY? YES () NO (X)	
		39. ENDANGERED? BY WHAT? YES () NO (X)	
		40. VISIBLE FROM PUBLIC ROAD? YES (X) NO ()	
		41. DISTANCE FROM AND FRONTAGE ON ROAD 10 ft. 40 ft.	
42. FURTHER DESCRIPTION OF IMPORTANT FEATURES This is a combination of running and flemish bond with a tile capped parapet. Four windows now have metal grates and one is boarded over. This once livery stable has undoubtedly been re-bricked from the 1886 era, but maintains the features of an arched doorway. There are modern aluminum doors and windows.		PHOTO MUST BE PROVIDED See Following Pages	
43. HISTORY AND SIGNIFICANCE Today's Davis Theater was created as a livery in 1886, listed as Eclipse Livery in 1892, and remained a livery to beyond the year 1909. In 1929 it was listed as auto sales with a capacity for 75 cars. Elmer Morgan, the custodian, recalls it being a garage.			
44. DESCRIPTION OF ENVIRONMENT AND OUTBUILDINGS Located in the center of a block of old modernized buildings. It is surrounded by one and two story old buildings, but first floor stone fronts modified.			
45. SOURCES OF INFORMATION Sanborn Maps - 1886, 1892, 1900, 1909, 1929 Interviews - Elmer Morgan, Russel Santmeyer References -		46. PREPARED BY V.L. Bielefeldt	
		47. ORGANIZATION Show-Me R.P.C.	
		48. DATE 49. REVISION DATE(S)	

78

Lafayette

Davis Theatre

Auto Sales

49N

25W

6



The final dignity!

The classic lines of this horse-drawn hearse belonging to Mark Belt, Jr the netted funereal horse cloths, the rubber-tired, cut-under chassis of the vehicle; the posture of the driver lend a regal air to the final journey


The Lewis Stable on Russel Street in the background is now the site of the Davis Theatre, 2008 Main Street in Higginsville. Bob Blakely later owned and operated this funeral conveyance until 1918.

(Photo courtesy of Mrs. Claribelle B Webber)

FORM # 28

Page 3
Show-Me RPC





DAVIS THEATRE 2008 MAIN
1933 to present
CORBIN SKATING RINK 1933-33
GLADISH MOTOR CAR COMPANY
VANIDVER & GALLATIN MOTOR COM
USED CAR EXCHANGE 1927
MODE ANSON IMPLEMENT COMPANY
MODE ANSON & SONS 1919-1924
WILL HADE WALKER 1918-1919
BLAKELY BROS. TRANSFER 1912-
W. H. LEWIS TRANSFER 1904-1
PAYNE DOOTHERS LIVERY 1894.



MISSOURI OFFICE OF HISTORIC PRESERVATION

ARCHITECTURAL/HISTORIC INVENTORY SURVEY FORM

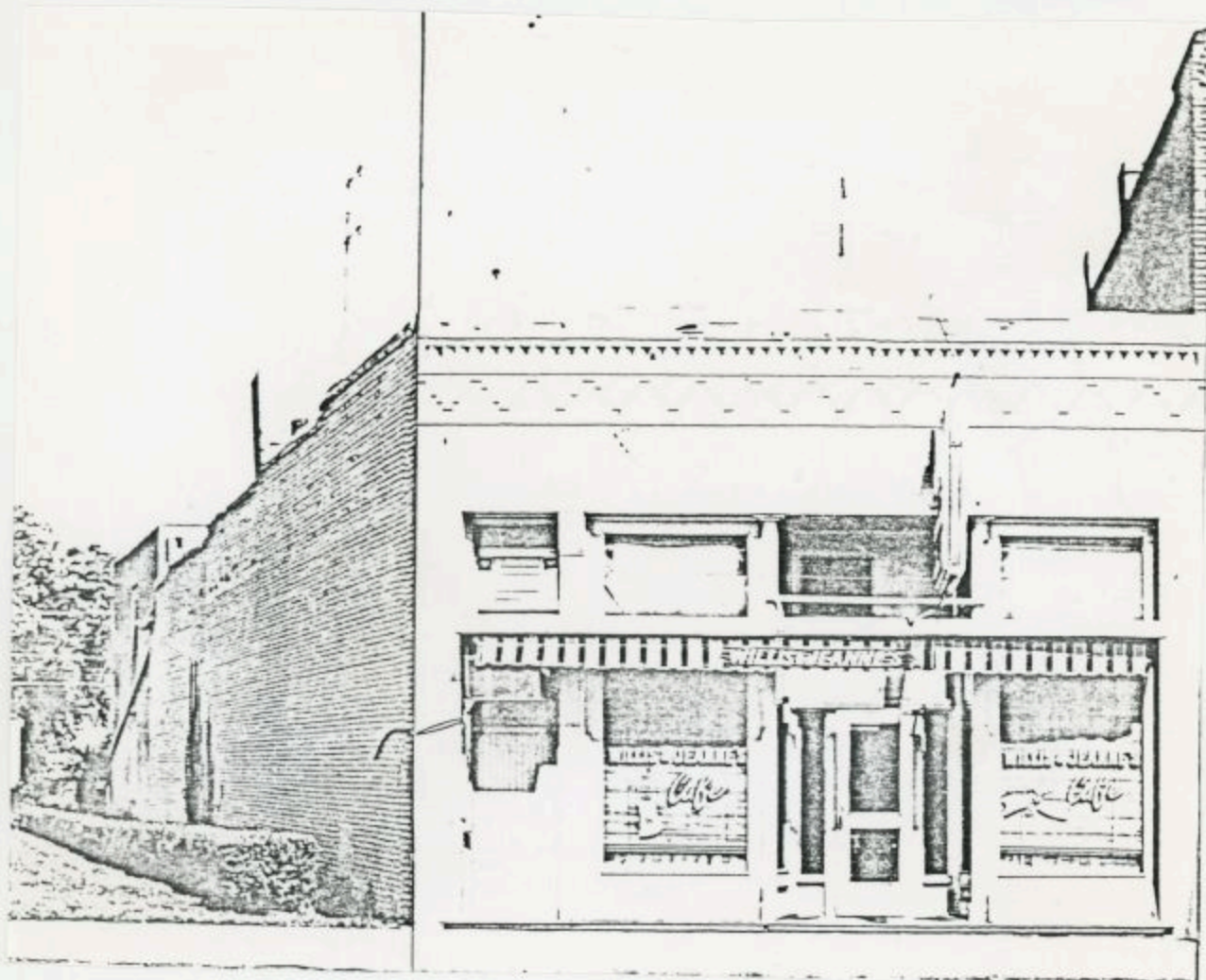
LF-AS-002-092

1. NO. 9		4. PRESENT LOCAL NAME(S) OR DESIGNATION(S) Willis & Jeannes Restaurant	
2. COUNTY Lafayette		5. OTHER NAME(S) N/A 2009 Main Street Building	
3. LOCATION OF NEGATIVES Show-Me RPC			
6. SPECIFIC LEGAL LOCATION TOWNSHIP 49N RANGE 25W SECTION 6 IF CITY OR TOWN, STREET ADDRESS 2009 Main		16. THEMATIC CATEGORY 050	
7. CITY OR TOWN IF RURAL, VICINITY Higginsville, Missouri		17. DATE(S) OR PERIOD c. 1930	
8. DESCRIPTION OF LOCATION North half of Lot 3. McMeekins.		18. STYLE OR DESIGN 64	
		19. ARCHITECT OR ENGINEER	
		20. CONTRACTOR OR BUILDER Charles & William Pevestorff	
		21. ORIGINAL USE, IF APPARENT 006 006	
		22. PRESENT USE Restaurant	
9. COORDINATES UTM LAT 39:00 N LONG 93:45W		23. OWNERSHIP PUBLIC() PRIVATE(X)	
10. SITE() STRUCTURE() BUILDING(X) OBJECT()		24. OWNER'S NAME AND ADDRESS IF KNOWN Willis & Jeanne Kappelman R. R. 2, Higginsville, MO	
11. ON NATIONAL REGISTER? YES() NO(X)		25. OPEN TO PUBLIC? YES(X) NO()	
12. IS IT ELIGIBLE? YES(X) NO()		26. LOCAL CONTACT PERSON OR ORGANIZATION Show-Me R.P.C.	
13. PART OF ESTAB. HIST. DISTRICT? YES() NO(X)		27. OTHER SURVEYS IN WHICH INCLUDED N/A	
14. DISTRICT POTENTIAL? YES() NO(X)		28. NO. OF STORIES 2	
15. NAME OF ESTABLISHED DISTRICT N/A		29. BASEMENT? YES(X) NO() Partial	
		30. FOUNDATION MATERIAL Stone & Brick 40 30	
		31. WALL CONSTRUCTION Brick 40	
		32. ROOF TYPE AND MATERIAL Flat asphalt 40 PR	
		33. NO. OF BAYS FRONT 2 SIDE 63	
		34. WALL TREATMENT 20 30 Paneled Inside	
		35. PLAN SHAPE Rectangular	
		36. CHANGES (EXPLAIN IN NO. 42) ADDITION() ALTERED(X) MOVED()	
		37. CONDITION INTERIOR Good EXTERIOR Good	
		38. PRESERVATION UNDERWAY? YES() NO(X)	
		39. ENDANGERED? BY WHAT? YES() NO(X)	
		40. VISIBLE FROM PUBLIC ROAD? YES(X) NO()	
		41. DISTANCE FROM AND FRONTAGE ON ROAD 6ft. - 25 ft.	
42. FURTHER DESCRIPTION OF IMPORTANT FEATURES The original iron posts (ornate) used as front supports are now boxed in by brick with new brick front added.		PHOTO MUST SEE FOLLOWING PAGES BE PROVIDED	
43. HISTORY AND SIGNIFICANCE The immediate past history shows this site previously was the Morgan Cafe, previously Lachefner Meat Market and prior to that for a lengthy period, Johnny Klein Meat Market. Older history states that in 1886 there was a shoe shop with a meat market starting before 1892. The meat market evidently remained until very recent times. In 1929 the building also housed a 2-ton ice machine and in 1909 contained an engine repair facility.			
44. DESCRIPTION OF ENVIRONMENT AND OUTBUILDINGS The post office is located to the immediate north and on the south bounded by common walls with other significant old edifices to the end of the block.			
45. SOURCES OF INFORMATION SANBORN MAPS: 1886, 1892, 1900, 1909, 1929 Interview: Willis Kappelman		46. PREPARED BY V. L. Bielefeldt	
		47. ORGANIZATION Show-Me RPC	

FORM # 9

Page 2
Show-Me RPC





2009 MAIN

WILLIS & JEANNE'S CAFE
 MORGAN CAFE 1939-
 T.J. LOHOEFENER MEAT MARKET 1913- 1939
 CHRISTY & LOHOEFENER 1912-1913
 LUTHER CHRISTY MEAT MARKET 1910-1912
 KLEIN MEAT MARKET 1897-1910



6 JULY '69

ARCHITECTURAL/HISTORIC INVENTORY SURVEY FORM

LF-AS-002-093

1. NO. 79		4. PRESENT LOCAL NAME(S) OR DESIGNATION(S) Blairs Radio Shack	
2. COUNTY Lafayette		5. OTHER NAME(S) Porter Cafe 2010-2012 Main Street Building	
3. LOCATION OF NEGATIVES Show-Me R.P.C.			
6. SPECIFIC LEGAL LOCATION TOWNSHIP 49N RANGE 25W SECTION 6 IF CITY OR TOWN, STREET ADDRESS 2010-2012 Main		16. THEMATIC CATEGORY 030 050	
7. CITY OR TOWN IF RURAL, VICINITY Higginsville, Missouri		17. DATE(S) OR PERIOD c. 1910	
8. DESCRIPTION OF LOCATION Most of Lot 10, Block K McMeekins Addition		18. STYLE OR DESIGN 67	
		19. ARCHITECT OR ENGINEER 30	
		20. CONTRACTOR OR BUILDER	
		21. ORIGINAL USE, IF APPARENT Commercial ODE	
		22. PRESENT USE Merchandising	
9. COORDINATES UTM LAT 39:00N LONG 93:45W		23. OWNERSHIP PUBLIC () PRIVATE (X)	
10. SITE () BUILDING (X) STRUCTURE () OBJECT ()		24. OWNER'S NAME AND ADDRESS IF KNOWN June & L. C. Blair Higginsville, Missouri	
11. ON NATIONAL REGISTER? YES () NO (X)		25. OPEN TO PUBLIC? YES (X) NO ()	
12. IS IT ELIGIBLE? YES () NO (X)		26. LOCAL CONTACT PERSON OR ORGANIZATION Show-Me R.P.C.	
13. PART OF ESTAB. HIST. DISTRICT? YES () NO (X)		27. OTHER SURVEYS IN WHICH INCLUDED N/A	
14. DISTRICT POTENTIAL? YES () NO (X)			
15. NAME OF ESTABLISHED DISTRICT N/A		28. NO. OF STORIES 1	
		29. BASEMENT? YES (X) NO ()	
		30. FOUNDATION MATERIAL Concrete Covering 65	
		31. WALL CONSTRUCTION Brick 45	
		32. ROOF TYPE AND MATERIAL Flat Asphalt F+P 2	
		33. NO. OF BAYS FRONT 2 SIDE 63	
		34. WALL TREATMENT Paneling Inside 30	
		35. PLAN SHAPE Rectangular	
		36. CHANGES (EXPLAIN IN NO. 42) ADDITION () ALTERED (X) MOVED ()	
		37. CONDITION INTERIOR Good EXTERIOR Good	
		38. PRESERVATION UNDERWAY? YES () NO (X)	
		39. ENDANGERED? BY WHAT? YES () NO (X)	
		40. VISIBLE FROM PUBLIC ROAD? YES (X) NO ()	
		41. DISTANCE FROM AND FRONTAGE ON ROAD 6 ft. 50 ft.	

42. FURTHER DESCRIPTION OF IMPORTANT FEATURES

"PORTER CAFE" is printed in small, 1 inch tile on the doorstep. There is a 6" wide tongue and groove on the ceiling above the dropped ceiling through out the entire building. The moderned textured brick combination running and flemish bond form the parapet. The upper portion of the windows are covered with plywood. The bottom portions are aluminum modern glazing.

PHOTO
MUST
See Following Pages
BE
PROVIDED

43. HISTORY AND SIGNIFICANCE

The Sanborn Maps show a vacant lot in 1886, a bakery from 1892 through 1909 and on that map a restaurant was included. The 1929 map shows a wood post business.

44. DESCRIPTION OF ENVIRONMENT AND OUTBUILDINGS

The surrounding buildings are of the same vintage with one important building on the corner, namely Huscher Drugs.

45. SOURCES OF INFORMATION

Sanborn Maps - 1886, 1892, 1900, 1909, 1929
Interviews - Sharon Blair
References -

46. PREPARED BY
V.L. Bielefeldt

47. ORGANIZATION
Show-Me R.P.C.

48. DATE 8/20/02 49. REVISION DATE(S)

29

Lafayette

Blairs Radio Shack

Porter Cafe

49N

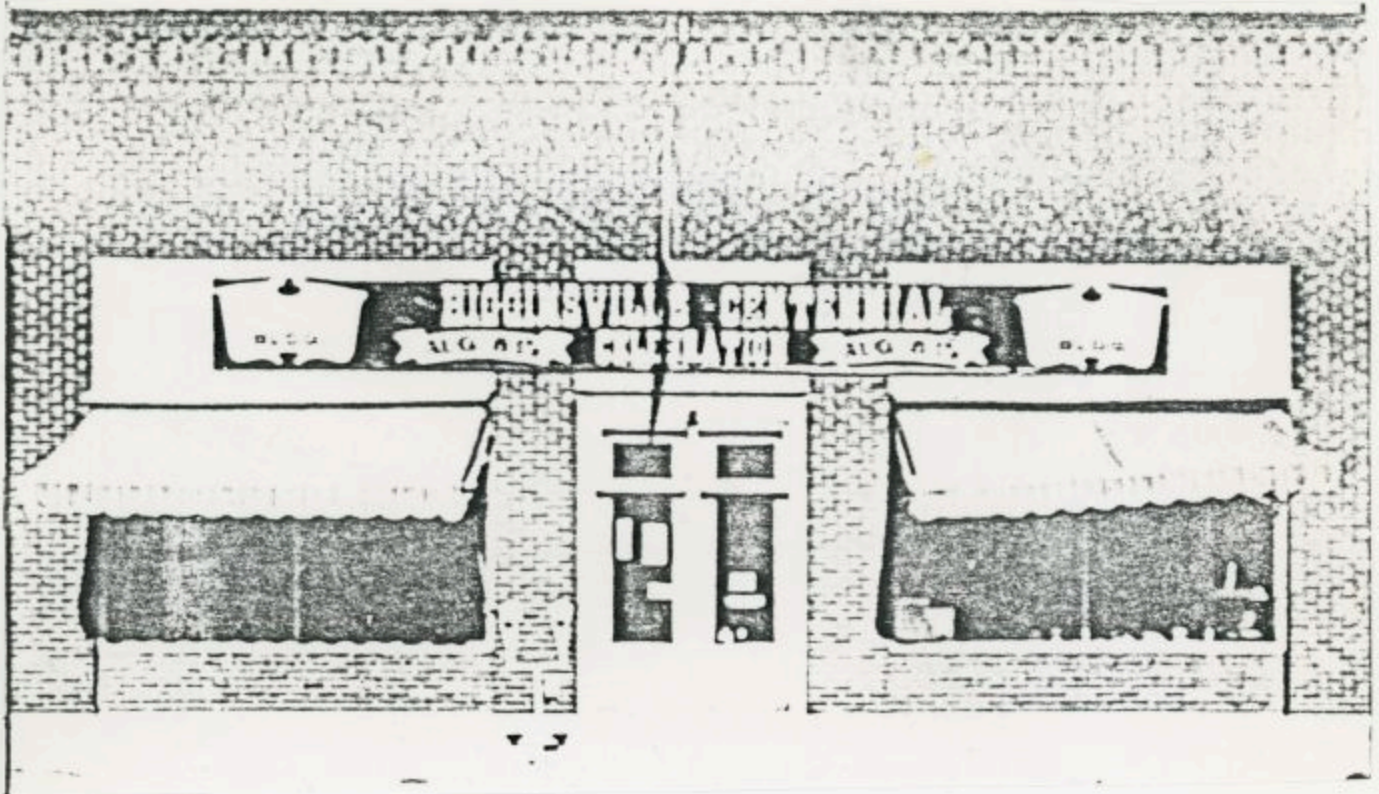
25W

6

FORM # 79

Page 2
Show-Me RPC





2012 MAIN SOUTH SIDE

BARNHART STORE

CORBIN STORE

CORBIN BOWLING ALLEY

JOHN CORBIN & SONS 1929

PORTER'S CAFE 1919

2012 MAIN NORTH SIDE

CORBIN BUILDING

BARNHART STORE

CORBIN'S STORE

JOHN CO BIN & SONS BOWLING ALLEY (BASIMENT)

HINESLEY CAFE 1924

A. WITTMAYER & SONS CAFE 1920

J. P. MAINIS CAFE 1919-1920

C.C. COX RESTURANT 1919



6 July '69

MISSOURI OFFICE OF HISTORIC PRESERVATION

ARCHITECTURAL/HISTORIC INVENTORY SURVEY FORM

LF-AS-002-094

1. NO. 8		4. PRESENT LOCAL NAME(S) OR DESIGNATION(S) Willis & Jeanes (1965)	
2. COUNTY Lafayette		5. OTHER NAME(S) N/A	
3. LOCATION OF NEGATIVES Show-Me RPC			
6. SPECIFIC LEGAL LOCATION TOWNSHIP 49N RANGE 25W SECTION 6 IF CITY OR TOWN, STREET ADDRESS 2011-2013 Main		16. THEMATIC CATEGORY 050	
7. CITY OR TOWN IF RURAL, VICINITY Higginsville, Missouri		17. DATE(S) OR PERIOD 1905	
8. DESCRIPTION OF LOCATION Lot 4 and South half of Lot 3. McMeekin.		18. STYLE OR DESIGN 67	
		19. ARCHITECT OR ENGINEER	
		20. CONTRACTOR OR BUILDER Charles Pevestorff	
		21. ORIGINAL USE, IF APPARENT commercial 05E	
		22. PRESENT USE Restaurant	
		23. OWNERSHIP PUBLIC () PRIVATE (X)	
		24. OWNER'S NAME AND ADDRESS IF KNOWN Willis & Jeanne Kappelman	
9. COORDINATES UTM LAT 39:00 N LONG 93:45W		25. OPEN TO PUBLIC? YES (X) NO ()	
10. SITE () STRUCTURE () BUILDING (X) OBJECT ()		26. LOCAL CONTACT PERSON OR ORGANIZATION Show-Me Regional P. C.	
11. ON NATIONAL REGISTER? YES () NO (X)		27. OTHER SURVEYS IN WHICH INCLUDED N/A	
12. IS IT ELIGIBLE? YES (X) NO ()			
13. PART OF ESTAB. HIST. DISTRICT? YES () NO (X)		28. NO. OF STORIES 2	
14. DISTRICT POTENTIAL? YES () NO (X)		29. BASEMENT? YES () NO (X)	
15. NAME OF ESTABLISHED DISTRICT N/A		30. FOUNDATION MATERIAL Masonry Brick 30	
		31. WALL CONSTRUCTION Brick UD	
		32. ROOF TYPE AND MATERIAL Flat Asphalt F+	
		33. NO. OF BAYS FRONT 2 SIDE 0	
		34. WALL TREATMENT Inside Paneling over plaster	
		35. PLAN SHAPE Rectangular	
		36. CHANGES (EXPLAIN IN NO. 42) ADDITION () ALTERED (X) MOVED ()	
		37. CONDITION INTERIOR Good EXTERIOR Good	
		38. PRESERVATION UNDERWAY? YES () NO (X)	
		39. ENDANGERED? BY WHAT? YES () NO (X)	
		40. VISIBLE FROM PUBLIC ROAD? YES (X) NO ()	
		41. DISTANCE FROM AND FRONTAGE ON ROAD 6ft. - 75 ft.	
42. FURTHER DESCRIPTION OF IMPORTANT FEATURES This was the first building contracted by Charles and William "Bill" Pevestorff, noted bricklayers of the town during the early 1900's. The lower front has been altered, incasing all ornate iron poles in brick and installing modern windows.		PHOTO MUST SEE FOLLOWING PAGES BE PROVIDED	
43. HISTORY AND SIGNIFICANCE Part of this building was Levy Clothing from 1940 to 1973, and later became Kramer Clothing in 1975. Smith Brothers Clothing was also active in the store in the period of 1940 to 1965. Part of the store was a Gambles store about 1950 and from 1956 until 1975 a restaurant. This site shows a building housing a drug store in 1886, a hardware store in 1892, and until somewhat before 1909 when it was listed as hardware and the telephone company. In 1929 the building contained only the telephone company.			
44. DESCRIPTION OF ENVIRONMENT AND OUTBUILDINGS This building is in the midst of other common wall buildings of the same period and general construction.			
45. SOURCES OF INFORMATION SANBORN MAPS: 1886, 1892, 1900, 1909, 1929 Interview: Willis Kappelman		46. PREPARED BY 6. L. Bielefeldt	
		47. ORGANIZATION Show-Me RPC	

Lafayette

Willis & Jeanes

N/A

49N

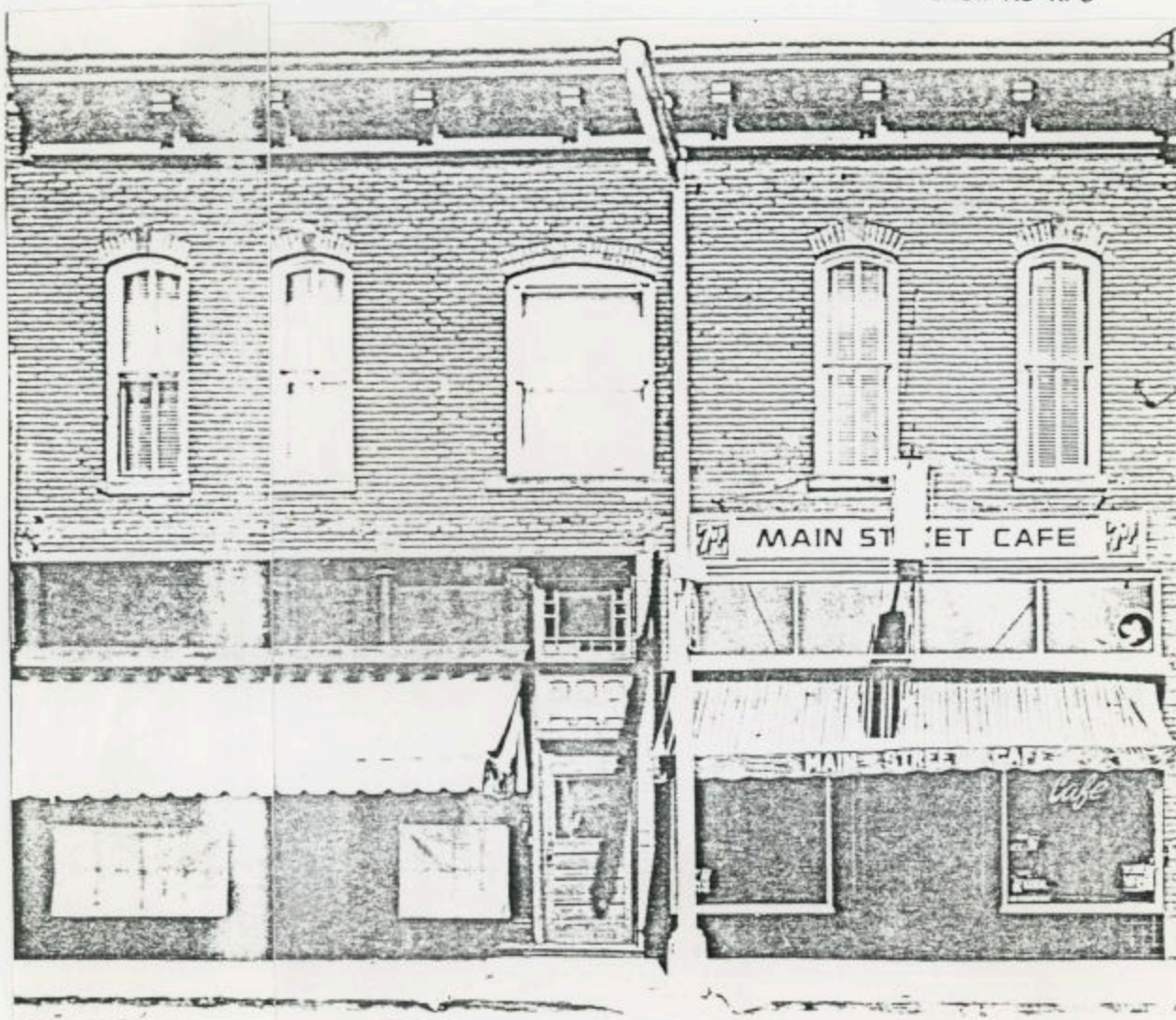
25W

6

FORM # 8

Page 2
Show-Me RPC





2011 MAIN

KRAMER'S CLOTHING 1969
ROBERT LEVY CLOTHING 1938-1969
A.W. KOLKE CLOTHING 1932-1938
STIER CLOTHING CO. 1921-1932
DOWNING BROS HARDWARE 1920-1921
SAM DOWNING & SONS 1919-1920
SAM DOWNING HARDWARE 1891-1919



6 July '69

2013 MAIN
MAINSTREET CAFE

PAUL GRESS AUTO STORE 1953-
E. BAKER GENERAL AUTO STORE -1953
MARSHALL AUTO STORE 1945-
P.H. GOODSON VARIETY STORE 1940-1945
Morgan Cafe -1939

HEFTER & MASON 1921-
BRUENING & CROFT 1912-1921
JOE BOOKASTA & SONS 1909-1911
JOE MOSES STORE (JOE BOOKASTA, MGR.) 1907-1908
DINSMORE'S RED FRONT STORE 1907-1907

2nd floor CITIZENS TELEPHONE CO 1908-

MISSOURI OFFICE OF HISTORIC PRESERVATION

ARCHITECTURAL/HISTORIC INVENTORY SURVEY FORM

LF-AS-002-095

1. NO. <u>7</u>		4. PRESENT LOCAL NAME(S) OR DESIGNATION(S) <u>Dr. Beshnett</u>	
2. COUNTY <u>Lafayette</u>		5. OTHER NAME(S) <u>N/A</u>	
3. LOCATION OF NEGATIVES <u>Show-Me R.P.C.</u>			
6. SPECIFIC LEGAL LOCATION TOWNSHIP <u>49N</u> RANGE <u>25W</u> SECTION <u>6</u>		16. THEMATIC CATEGORY <u>030 050</u>	
IF CITY OR TOWN, STREET ADDRESS <u>2015 Main</u>		17. DATE(S) OR PERIOD <u>Est. 1890</u>	
7. CITY OR TOWN IF RURAL, VICINITY <u>Higginsville, Missouri</u>		18. STYLE OR DESIGN <u>40 64</u>	
8. DESCRIPTION OF LOCATION <u>Central portion of Lot 4, Block L, McMeekins Subdivision</u>		19. ARCHITECT OR ENGINEER <u>Other 30</u>	
		20. CONTRACTOR OR BUILDER <u>Pinch AW</u>	
		21. ORIGINAL USE, IF APPARENT <u>Commercial OSE</u>	
		22. PRESENT USE <u>Doctors Office</u>	
9. COORDINATES UTM LAT <u>39:00N</u> LONG <u>93:45W</u>		23. OWNERSHIP PUBLIC () PRIVATE (X)	
10. SITE () STRUCTURE () BUILDING (X) OBJECT ()		24. OWNER'S NAME AND ADDRESS IF KNOWN <u>Dr. Darald Beshnett Higginsville, Missouri</u>	
11. ON NATIONAL REGISTER? YES () NO (X)		25. OPEN TO PUBLIC? YES (X) NO ()	
12. IS IT ELIGIBLE? YES () NO (X)		26. LOCAL CONTACT PERSON OR ORGANIZATION <u>Show-Me R P C</u>	
13. PART OF ESTAB. HIST. DISTRICT? YES () NO (X)		27. OTHER SURVEYS IN WHICH INCLUDED <u>N/A</u>	
14. DISTRICT POTENTIAL? YES () NO (X)			
15. NAME OF ESTABLISHED DISTRICT <u>N/A</u>		28. NO. OF STORIES <u>2</u>	
		29. BASEMENT? YES () NO (X)	
		30. FOUNDATION MATERIAL <u>Stone & Brick 40 30</u>	
		31. WALL CONSTRUCTION <u>Brick LB</u>	
		32. ROOF TYPE AND MATERIAL <u>Flat Asphalt F+</u>	
		33. NO. OF BAYS FRONT <u>2</u> SIDE <u>63</u>	
		34. WALL TREATMENT <u>Paneled 30 30</u>	
		35. PLAN SHAPE <u>Rectangular</u>	
		36. CHANGES (EXPLAIN IN NO. 42) ADDITION () ALTERED (X) MOVED ()	
		37. CONDITION INTERIOR <u>Good</u> EXTERIOR <u>Good</u>	
		38. PRESERVATION UNDERWAY? YES () NO (X)	
		39. ENDANGERED? BY WHAT? YES () NO (X)	
		40. VISIBLE FROM PUBLIC ROAD? YES (X) NO ()	
		41. DISTANCE FROM AND FRONTAGE ON ROAD <u>6 ft.</u>	
42. FURTHER DESCRIPTION OF IMPORTANT FEATURES <u>The entire lower portion of this building has been modernized in 1960 with new brick and aluminum doors and windows. The second floor has three tall windows with 2 over 2 lights with a segmental arch and keystone. The top of building features bracketed cornice with dentils.</u>		PHOTO MUST See Following Pages BE PROVIDED	
43. HISTORY AND SIGNIFICANCE <u>This site was a drug store in 1886 and then a millinery store until after 1900, along with dry goods. In 1909 and 1929 the designation was not discernable. During 1940 the building belonged to the Hakamp family and in 1960 the owner was Mr. George Poisel.</u>			
44. DESCRIPTION OF ENVIRONMENT AND OUTBUILDINGS <u>This building is in the middle of the block of other similar buildings.</u>			
45. SOURCES OF INFORMATION <u>Sanborn Maps - 1886, 1892, 1900, 1909, 1929</u> <u>Interviews - Dr. Beshnett</u> <u>References -</u>		46. PREPARED BY <u>V.L. Bielefeldt</u>	
		47. ORGANIZATION <u>Show-Me R.P.C.</u>	
		48. DATE 49. REVISION DATE(S)	

7

Lafayette

Dr. Beshnett

N/A

49N


25W

6

FORM # 7

Page 2
Show-Me RPC





6 July '69

2015 MAIN

HOLIDAY SALON
RIEKHOF'S, MFA INSURANCE

DR. D.D. BESCHNETT, D.C.
P " " "

TODDLE-IN (AL GROTH JR'S INFANTS WEAR 1948-1949
GAMBLE'S STORE 1940-1943
MORGAN CAFE -1939

CASH STORE

A.F. BANDERMAN 1913-
HEFTER & MORGAN 1909-1912

ROSE TUCHER MILLENNERY/H.B. TUCHER JEWELRY 1902-1904
MRS. L.V. BURNS MILLINERY 1895-

ARCHITECTURAL/HISTORIC INVENTORY SURVEY FORM

LF-AS-002-096

1. NO. 80	4. PRESENT LOCAL NAME(S) OR DESIGNATION(S) Clarks Fabrics <i>net</i>
2. COUNTY Lafayette	5. OTHER NAME(S) <i>entered</i>
3. LOCATION OF NEGATIVES Show-Me R.P.C.	N/A

6. SPECIFIC LEGAL LOCATION TOWNSHIP 49N RANGE 25W SECTION 6 IF CITY OR TOWN, STREET ADDRESS 2016 Main	16. THEMATIC CATEGORY	28. NO. OF STORIES 1
7. CITY OR TOWN IF RURAL, VICINITY Higginsville, Missouri	17. DATE(S) OR PERIOD 1950	29. BASEMENT? YES (X) Full basement NO ()
8. DESCRIPTION OF LOCATION Portions of Lots 10 & 11, Block K, McMeekins	18. STYLE OR DESIGN	30. FOUNDATION MATERIAL Brick
	19. ARCHITECT OR ENGINEER	31. W A U CONSTRUCTION Brick
	20. CONTRACTOR OR BUILDER	32. ROOF TYPE AND MATERIAL Flat Asphalt
	21. ORIGINAL USE, IF APPARENT Commercial	33. NO. OF BAYS FRONT 2 SIDE
	22. PRESENT USE Fabric store	34. WALL TREATMENT Glass front/Brick
	23. OWNERSHIP PUBLIC () PRIVATE (X)	35. PLAN SHAPE Rectangular
	24. OWNER'S NAME AND ADDRESS IF KNOWN Vernon Detert Higginsville, Missouri	36. CHANGES IN ADDITION () (EXPLAIN NO. 42) ALTERED (X) MOVED ()
9. COORDINATES UTM LAT 39:00N LONG 93:45W	25. OPEN TO PUBLIC? YES (X) NO ()	37. CONDITION INTERIOR EXTERIOR Good
10. SITE () BUILDING (X) STRUCTURE () OBJECT ()	26. LOCAL CONTACT PERSON OR ORGANIZATION Show-Me R P C	38. PRESERVATION UNDERWAY? YES () NO (X)
11. ON NATIONAL REGISTER? NO (X) YES ()	27. OTHER SURVEYS IN WHICH INCLUDED N/A	39. ENDANGERED? BY WHAT? YES () NO (X)
12. PART OF ESTAB. YES () HIST. DISTRICT? NO (X)		40. VISIBLE FROM PUBLIC ROAD? YES (X) NO ()
13. NAME OF ESTABLISHED DISTRICT N/A		41. DISTANCE FROM AND FRONTAGE ON ROAD 10 ft. 25 ft.

42. FURTHER DESCRIPTION OF IMPORTANT FEATURES There is a glass and metal front exterior with an added canvas awning. Modern rough textured brick of the stretcher and flemish bond covers the second floor front and the parapet.	PHOTO MUST See Following Pages BE PROVIDED
--------------------------------------------------------------------------------------------------------------------------------------------------------------------------------------------------------------------------------------	--------------------------------------------------

43. HISTORY AND SIGNIFICANCE
The building was a drugstore at one time about 1916. The original had pressed metal ceilings which was remodeled and covered or removed about 1930. There was a major fire in 1953 and a complete remodeling job was done which probably is the age of the store front. At one point this building housed a bowling alley and another time a cistern for water. Really the only original parts left are the sidewalls.

44. DESCRIPTION OF ENVIRONMENT AND OUTBUILDINGS
Located in the center of a block of single story buildings with exception to the south building.

45. SOURCES OF INFORMATION Sanborn Maps - 1886,1892,1900, 1909, 1929 Interviews - Vernon Detert References -	46. PREPARED BY V.L. Bielefeldt
	47. ORGANIZATION Show-Me R.P.C.
	48. DATE 0 20 82
	49. REVISION DATE(S)


FORM # 80

Page 2
Show-Me RPC





13 July '69



2016 MAIN SOUTH SIDE

DETERT DRUG STORE

HOME PHARMACY (BREACKLEIN & DETERT) 1912

2016 MAIN NORTH SIDE

DETERT DRUG STORE

HOME PHARMACY (BRACEKLEIN & DETERT) 1917

WILEY & KENNEDY BARBER SHOP 7 - 1917

MISSOURI OFFICE OF HISTORIC PRESERVATION ARCHITECTURAL/HISTORIC INVENTORY SURVEY FORM

LF-AS-002-09

1. NO. 6		4. PRESENT LOCAL NAME(S) OR DESIGNATION(S) Anns Flowers & Jewelry	
2. COUNTY Lafayette		5. OTHER NAME(S) I.O.O.F N/A	
3. LOCATION OF NEGATIVES Show-Me R.P.C.			
6. SPECIFIC LEGAL LOCATION TOWNSHIP 49N RANGE 25W SECTION 6		16. THEMATIC CATEGORY 030 050	
IF CITY OR TOWN, STREET ADDRESS 2017 Main		17. DATE(S) OR PERIOD Est. 1890	
7. CITY OR TOWN IF RURAL, VICINITY Higginsville, Missouri		18. STYLE OR DESIGN 40 67	
8. DESCRIPTION OF LOCATION North portion of Lot 5, Block L, Original Town		19. ARCHITECT OR ENGINEER 59 30	
		20. CONTRACTOR OR BUILDER prch E1 R1 A1 W	
		21. ORIGINAL USE, IF APPARENT Millinery 02E 03A	
		22. PRESENT USE Flowers & Jewelry	
		23. OWNERSHIP PUBLIC () PRIVATE (X)	
		24. OWNER'S NAME AND ADDRESS IF KNOWN L. J. Red Fetter Higginsville, Missouri	
9. COORDINATES UTM LAT 39:00N LONG 93:45W		25. OPEN TO PUBLIC? YES (X) NO ()	
10. SITE () STRUCTURE () BUILDING (X) OBJECT ()		26. LOCAL CONTACT PERSON OR ORGANIZATION Show-Me R.P.C.	
11. ON NATIONAL REGISTER? YES () NO (X)		27. OTHER SURVEYS IN WHICH INCLUDED N/A	
12. IS IT ELIGIBLE? YES (X) NO ()			
13. PART OF ESTAB. HIST. DISTRICT? YES () NO (X)		14. DISTRICT POTENTIAL? YES () NO (X)	
15. NAME OF ESTABLISHED DISTRICT N/A		36. CHANGES (EXPLAIN IN NO. 42) ADDITION () ALTERED (X) MOVED ()	
		37. CONDITION INTERIOR EXTERIOR Good	
		38. PRESERVATION UNDERWAY? YES () NO (X)	
		39. ENDANGERED? BY WHAT? YES () NO (X)	
		40. VISIBLE FROM PUBLIC ROAD? YES (X) NO ()	
		41. DISTANCE FROM AND FRONTAGE ON ROAD 6 ft. 25 ft.	
42. FURTHER DESCRIPTION OF IMPORTANT FEATURES This building is of brick front with running bond construction with a parapet wall of a basket weave frieze design. The 5 tall windows on the second floor are 1 over 1 lights with a plain lug sill and segmented arch. The first level has three cast iron columns & two square columns with a cast iron step. The old type crank down awning is in place & workable. The transom lights above the windows & doors are still intact. 2 aluminum doors & 1 modern window has replaced the old wood sash.		PHOTO MUST See Following Pages BE PROVIDED	
43. HISTORY AND SIGNIFICANCE The top floor of this building was used for the 100 F. lodge meeting place with the emblem still installed on the building.			
44. DESCRIPTION OF ENVIRONMENT AND OUTBUILDINGS The adjacent buildings are of the same era and design.			
45. SOURCES OF INFORMATION Sanborn Maps - 1886, 1892, 1900, 1909, 1929 Interviews - References -		46. PREPARED BY V.L. Bielefeldt 47. ORGANIZATION Show-Me R.P.C. 48. DATE 49. REVISION DATE(S)	

6

Lafayette

Anns Flowers & Jewelry

N/A

49N


25W

6

FORM # 6

Page 2
Show-Me RPC





2017 Main NORTH SIDE

STAPELTON BARBERSHOP
HOUGHEN & STAPELTON
HUMPHREY & BLAKE 1933-
TOM JONES SHOE REPAIR 1927-1933

A. MENDELSON CLOTHING 1917-1924
HOME PHARMACY(BRACKLEIN & DETERT) 1910-1917
HOME PHARMACY(FRITZ LANGKRAHR) 1909-1910
W. H. SMITH DRUG 1908-1909
R. W. AYRES DRUG 1907-1908
C. W. HUTCHASON DRUG 1904-1907
GLOBE CLOTHING (A. MENDELSON) 1894-

2017 MAIN SOUTH SIDE

GALLOWAY JEWELRY 1948-to present
AL MELCHINGS VARIETY STORE
E. V. PHILLIPS ECONOMY MARKET 1938-1943
A. & E. FAHRMEIER LADIES READY TO WEAR 1927-



6 July '69

ARCHITECTURAL/HISTORIC INVENTORY SURVEY FORM

LF-AS-002-098

1. NO. 81	4. PRESENT LOCAL NAME(S) OR DESIGNATION(S) Moss Flowers/Anns Hair Care
2. COUNTY Lafayette	5. OTHER NAME(S) N/A
3. LOCATION OF NEGATIVES Show-Me RPC	

6. SPECIFIC LEGAL LOCATION TOWNSHIP 49N RANGE 25W SECTION 6 IF CITY OR TOWN, STREET ADDRESS 2018-20 Main	16. THEMATIC CATEGORY 030 050	28. NO. OF STORIES 1
7. CITY OR TOWN IF RURAL, VICINITY Higginsville, Missouri	17. DATE(S) OR PERIOD -----	29. BASEMENT? YES (X) NO ()
8. DESCRIPTION OF LOCATION South portion of Lot 11 and the north portion of Lot 12, McMeekins Subdivision.	18. STYLE OR DESIGN 50 67	30. FOUNDATION MATERIAL Brick 30
	19. ARCHITECT OR ENGINEER older 59 30	31. WALL CONSTRUCTION Brick 40
	20. CONTRACTOR OR BUILDER Keys Turnants & Builders R1	32. ROOF TYPE AND MATERIAL Flat Asphalt
	21. ORIGINAL USE, IF APPARENT N/A 02E	33. NO. OF BAYS FRONT 2 SIDE 63
	22. PRESENT USE Flower Shop	34. WALL TREATMENT Brick 30
	23. OWNERSHIP PUBLIC () PRIVATE (X)	35. PLAN SHAPE Rectangular
	24. OWNER'S NAME AND ADDRESS IF KNOWN Buford Thurman Higginsville, Missouri	36. CHANGES (EXPLAIN IN NO. 42) ADDITION () ALTERED (X) MOVED ()
9. COORDINATES LAT 39:00 N LONG 93:45W	25. OPEN TO PUBLIC? YES (X) NO ()	37. CONDITION INTERIOR Good EXTERIOR Good
10. SITE () BUILDING (X) STRUCTURE () OBJECT ()	26. LOCAL CONTACT PERSON OR ORGANIZATION Show-Me R. P. C.	38. PRESERVATION UNDERWAY? YES () NO (X)
11. ON NATIONAL REGISTER? YES () NO (X)	27. OTHER SURVEYS IN WHICH INCLUDED N/A	39. ENDANGERED? BY WHAT? YES () NO (X)
12. IS IT ELIGIBLE? YES () NO (X)		40. VISIBLE FROM PUBLIC ROAD? YES (X) NO ()
13. PART OF ESTAB. HIST. DISTRICT? YES () NO (X)		41. DISTANCE FROM AND FRONTAGE ON ROAD 6 ft. 25 ft.
14. DISTRICT POTENTIAL? YES () NO (X)		
15. NAME OF ESTABLISHED DISTRICT N/A		

42. FURTHER DESCRIPTION OF IMPORTANT FEATURES There is a modern brick stretcher bond front with a wood shake shingle awning. The iron posts are from Keystone Iron Works & Builders, Kansas City, MO. The center one is encased in brick and there is transom over doors.	PHOTO MUST SEE FOLLOWING PAGES BE PROVIDED
-----------------------------------------------------------------------------------------------------------------------------------------------------------------------------------------------------------------------------------------------------------------------------------------	--------------------------------------------

43. HISTORY AND SIGNIFICANCE The 1886 map shows no building at what is now this building and a small grocery on the south portion. The 1892 map shows no designated business with 1900 showing a variety store. In 1909 there was a Queensware and grocery with the grocery continuing through 1929. It had a dry cleaning business in 1960.

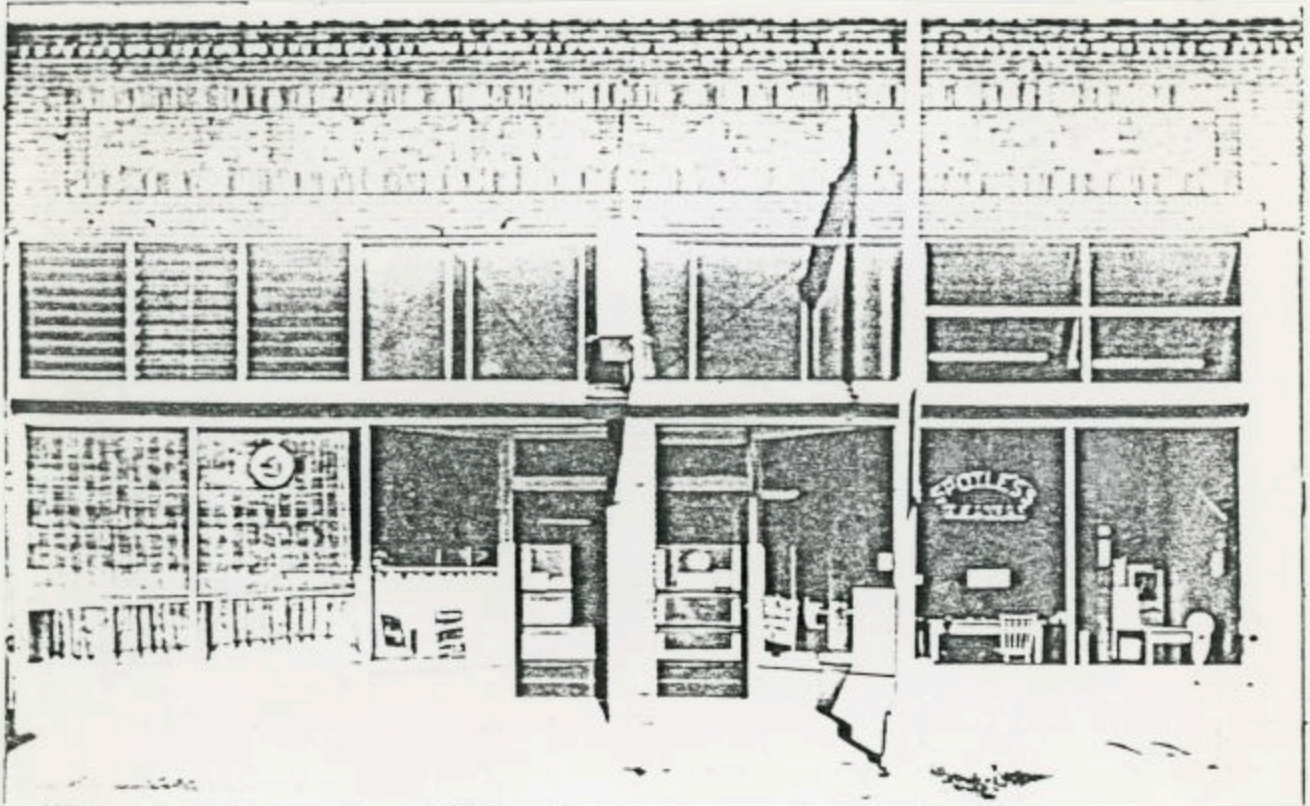
44. DESCRIPTION OF ENVIRONMENT AND OUTBUILDINGS This building is north of a fine older building.

45. SOURCES OF INFORMATION SANBORN MAPS: 1886, 1892, 1900, 1909, 1929 Interviews - Buford Thurman	46. PREPARED BY V. L. Bielefeldt
	47. ORGANIZATION Show-Me RPC

FORM # 81

Page 2
Show-Me RPC





6 July '69

2018 MAIN NORTH SIDE

SPOTLESS CLEANERS 1930 to present

BRUENING & CROFT 1920 to 1927

BOSTON STORE 1901-1902

J. W. HARRISON MERCANTILE CO. 1889-1899

2018 MAIN SOUTH SIDE

SPOTLESS CLEANERS 1943 to present
HOWARD ROBERTS GROCERY 1941-1942
SQUARE DEAL GROCERY (T. C. KENNEDY) ? - 1941
SMITH'S MARKET 1934 - ?
SQUARE DEAL GROCERY 1934 - 1934 (Sold)
PIGGLY*WIGGLY GROCERY 1928 - 1934 (Moved)
BRUENING & CROFT 1920-1927
M. A. HERD GROCERY ? -1920
CITIZEN'S BANK 1891-1898 (Closed)
B. L. BEACH'S JEWELRY (with bank) 1895-1904
SEARFOSS THE OLD JEWELER 1891 - ?
J. F. JACKSON (Tailor) 1899-1902 (Moved)

MISSOURI OFFICE OF HISTORIC PRESERVATION
ARCHITECTURAL/HISTORIC INVENTORY SURVEY FORM

LF-AS-002-099

1. NO. 5		4. PRESENT LOCAL NAME(S) OR DESIGNATION(S) Mr. T's Gifts	
2. COUNTY Lafayette		5. OTHER NAME(S) Home Electric-1971 & Jones Shoe Store	
3. LOCATION OF NEGATIVES Show-Me R.P.C.			
6. SPECIFIC LEGAL LOCATION TOWNSHIP 49N RANGE 25W SECTION 6 IF CITY OR TOWN, STREET ADDRESS 2021 Main		16. THEMATIC CATEGORY 030 030	
7. CITY OR TOWN IF RURAL, VICINITY Higginsville, Missouri		17. DATE(S) OR PERIOD EST 1900	
8. DESCRIPTION OF LOCATION South portion of Lot 5 and north portion of Lot 6, Block L, McMeekins Subdivision		18. STYLE OR DESIGN 40 64	
		19. ARCHITECT OR ENGINEER alter 30 59	
		20. CONTRACTOR OR BUILDER Rich R1	
		21. ORIGINAL USE, IF APPARENT D2E	
		22. PRESENT USE Retail Gift Shop	
		23. OWNERSHIP PUBLIC () PRIVATE (X)	
		24. OWNER'S NAME AND ADDRESS IF KNOWN Roger Thomson Higginsville, Missouri	
9. COORDINATES UTM LAT 39:00N LONG 93:45W		25. OPEN TO PUBLIC? YES (X) NO ()	
10. SITE () STRUCTURE () BUILDING (X) OBJECT ()		26. LOCAL CONTACT PERSON OR ORGANIZATION Show-Me R P C	
11. ON NATIONAL REGISTER? YES () NO (X)		27. OTHER SURVEYS IN WHICH INCLUDED N/A	
12. IS IT ELIGIBLE? YES (X) NO ()			
13. PART OF ESTAB. HIST. DISTRICT? YES () NO (X)			
14. DISTRICT POTENTIAL? YES (X) NO ()			
15. NAME OF ESTABLISHED DISTRICT N/A			
		28. NO. OF STORIES 2	
		29. BASEMENT? YES () NO (X)	
		30. FOUNDATION MATERIAL Brick 30	
		31. WALL CONSTRUCTION Brick 40	
		32. ROOF TYPE AND MATERIAL Flat Asphalt F+Pl	
		33. NO. OF BAYS FRONT 2 SIDE 03	
		34. WALL TREATMENT 30 Paint & Plaster	
		35. PLAN SHAPE Rectangular	
		36. CHANGES (EXPLAIN IN NO. 42) ADDITION () ALTERED (X) MOVED ()	
		37. CONDITION INTERIOR Excellent EXTERIOR Excellent	
		38. PRESERVATION UNDERWAY? YES (X) NO ()	
		39. ENDANGERED? YES (X) BY WHAT? Weather NO ()	
		40. VISIBLE FROM PUBLIC ROAD? YES (X) NO ()	
		41. DISTANCE FROM AND FRONTAGE ON ROAD 6 ft. 20 ft.	

42. FURTHER DESCRIPTION OF IMPORTANT FEATURES

This building is probably older than the bank south of it. There is original wains coating intact on the walls of this original building. The original ceiling, the same wood as the wainscoating, is also visible. There are empty apartments upstairs. Original flues and covers may be seen along with most of the original wood floors. The windows on the second floor have been altered. The front brick work is of running bond with a parapet of every other brick being set off

PHOTO
MUST
See Following Pages
BE
PROVIDED

43. HISTORY AND SIGNIFICANCE

This building, although listed as empty, dates earlier than the present bank adjacent to the south. It was listed as a tailor shop from 1892 until past 1929. It has been Mr. T's Gift Shop since 1971 and for a short time Mr. Gash's Used Store, Jones Shoe Store, and a cleaners in the 30's and 40's.

44. DESCRIPTION OF ENVIRONMENT AND OUTBUILDINGS

There is an ornate sandstone and brick bank building south of this site.

45. SOURCES OF INFORMATION

Sanborn Maps - 1886, 1892, 1900, 1909, 1929
Interviews - Roger Thomson
References -

46. PREPARED BY

V.L. Bielefeldt

47. ORGANIZATION

Show-Me R.P.C.

48. DATE

49. REVISION DATE(S)

Lafayette

Mr. T's Gifts

Jones Shoe Store

49N

25W

6

42. about $\frac{1}{4}$ brick width. There is a basket handle arch over the center window set with 2 over 2 sash glazing and plain lug sills. The two side windows have a brick flat arch. The lower floor columns and steps are mail order cast iron with no signatures on it.


FORM # 5

Page 3
Show-Me RPC



ORM # 5

Page 4
Show-Me RPC



6 July '69

2019 MAIN

TOM JONES SHOE REPAIR

CHARLES SEMMLER TAILOR SHOP

T. L. BEACH, JEWELER, 1904-06

U. S. POSTOFFICE 1884-1889

ARCHITECTURAL/HISTORIC INVENTORY SURVEY FORM

LF-AS-002-100

1. NO. 82		4. PRESENT LOCAL NAME(S) OR DESIGNATION(S) Thaller Electric and Crafts		82
2. COUNTY Lafayette		5. OTHER NAME(S) Clemens Hardware Hancock Dry Goods Downing Hardware		
3. LOCATION OF NEGATIVES				
6. SPECIFIC LOCATION TOWNSHIP RANGE 25W SECTION 6 IF CITY OR TOWN, STREET ADDRESS 2022-24 Main		16. THEMATIC CATEGORY 22C 050		Lafa
7. CITY OR TOWN IF RURAL, VICINITY Higginsville, Missouri		17. DATE(S) OR PERIOD 1885		
8. DESCRIPTION OF LOCATION South 42 ft. of Lot 12, Block K, McMeekins Subdivision.		18. STYLE OR DESIGN 70 63		
		19. ARCHITECT OR ENGINEER 30 5A Prich		Thaller Electric and Crafts
		20. CONTRACTOR OR BUILDER Keystone Ironworks Co. AW		
		21. ORIGINAL USE, IF APPARENT Propably Grocery WE		
		22. PRESENT USE Electric and Crafts Shop		Clemens Hardware
		23. OWNERSHIP PUBLIC () PRIVATE (X)		
		24. OWNER'S NAME AND ADDRESS IF KNOWN Charles, Gertrude, David Thaller Higginsville, Missouri		
9. COORDINATES LAT 39:00N LONG 93:45W		25. OPEN TO PUBLIC? YES (X) NO ()		6
10. SITE () BUILDING (X) STRUCTURE () OBJECT ()		26. LOCAL CONTACT PERSON OR ORGANIZATION Show-Me R.P.C.		
11. ON NATIONAL REGISTER? YES () NO (X) 12. IS IT ELIGIBLE? YES (X) NO ()		27. OTHER SURVEYS IN WHICH INCLUDED N/A		
13. PART OF ESTAB. YES () HIST. DISTRICT? NO (X) 14. DISTRICT POTENTIAL? YES () NO (X)		28. NO. OF STORIES 3		25W
15. NAME OF ESTABLISHED DISTRICT N/A		29. BASEMENT? YES (X) NO ()		
		30. FOUNDATION MATERIAL Brick 30		
		31. WALL CONSTRUCTION Brick LB		6
		32. ROOF TYPE AND MATERIAL Asphalt F+ PR		
		33. NO. OF BAYS FRONT 3 SIDE 63		
		34. WALL TREATMENT Paneled inside 30 50		6
		35. PLAN SHAPE Rectangular		
		36. CHANGES (EXPLAIN IN NO. 42) ADDITION () ALTERED (X) MOVED ()		
		37. CONDITION INTERIOR Good EXTERIOR Good		6
		38. PRESERVATION UNDERWAY? YES () NO (X)		
		39. ENDANGERED? YES () BY WHAT? NO (X)		
		40. VISIBLE FROM PUBLIC ROAD? YES (X) NO ()		6
		41. DISTANCE FROM AND FRONTAGE ON ROAD 6 ft. 48 ft.		
42. FURTHER DESCRIPTION OF IMPORTANT FEATURES There is an F. Heimbrook 1889 inscription on the angled corner of this building. There is a very ornate bracketed parapet at the top. There are five tall windows on the front with segmental archs with keystone and stone lug sills except one, which is brick. The painted brick are laid in American bond. First floor stone front is of thermo pane windows. There is a brick and metal covering over the upper window portions. The original iron posts are within the lower brick pillars.				Clemens Hardware
43. HISTORY AND SIGNIFICANCE This site was originally listed as a grocer, printing and confectionary store, by 1892 it was listed as a bank & a jewelry store. The 1900 map lists a machine shop and printing. By 1909 a telephone exchange & grocery were recorded. The 1929 map shows a new building shape, lists iron columns, but no designation as to occupants. The present iron columns now partly encased with brick work Lists the Keystone Ironworks Co., builders of Kansas City, MO, on the base of each column. Interviews with the present owners reveal a huge vault in the basement & rumor has it that there was a shooting in the building. The six iron columns mentioned above are now				
44. DESCRIPTION OF ENVIRONMENT AND OUTBUILDINGS This is a comer lot and shows off well as an original older building.				
45. SOURCES OF INFORMATION Sanborn Maps - 1886,1892,1900, 1909, 1929 Interviews - David Thaller References -				6
46. PREPARED BY V.L. Bielefeldt				
47. ORGANIZATION Show-Me R.P.C.				
48. DATE 2-20-88 49. REVISION DATE(S)				

43.

partially hidden by brickwork when remodeled about 1970.
The 14 foot windows were lowered to 10 feet. Also, a Dr. Bricklen
had offices upstairs and although not mentioned anywhere, there is
the word "Shoestore" written in the concrete sidewalk.

FORM # 82

Page 3
Show-Me RPC

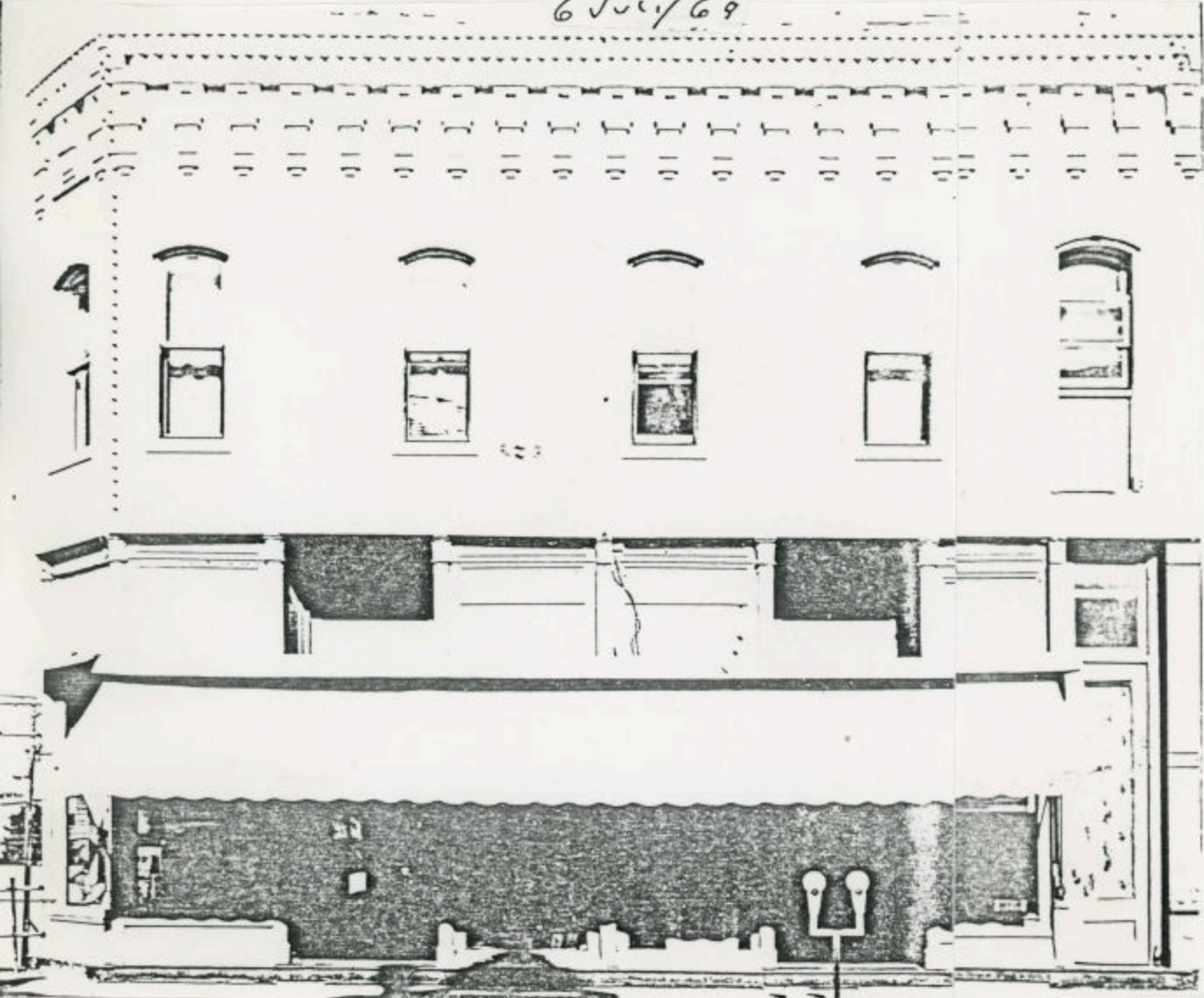




ORM # 82

Page 4
Show-Me RPC

6 July '69



2022 MAIN

HEIMBROOK BUILDING
(Built in 1889)

CHAS. THALLER ELECTRIC
CHAS. CLEMENT HARDWARE
HANCOCK'S STORE

D. H. HANCOCK 1911-1913 (known as Hancock-Petering
Mercantile Co.)
KUHNE BROTHERS MERCANTILE COMPANY 1902-1903
THE NEW STORE (Heimbrosok, Kuhne, Pettering) 1902-03
HEIMBROOK STORE 19 ? -1902

2022 1/2 MAIN

DR. B. S. REILY DDS 1898
REILEY & EROMAN DENTISTS 1

DR. A. C. EROMAN DDS 1902

DR. J. H. DETERT DDS 1902

DR. T. A. MCLENNAN DDS. 1902-1910 (Moved)

DR. OSCAR BLAND DDS 1903

DR. W. A. BRACKEN MD

ALBERT J. BOSCHERT LAWYER 4

GEORGE & HARNESS (WINDMILLS 1891 IN REAR O

HEIMBROOK BUILDING
2nd FLOOR

MISSOURI OFFICE OF HISTORIC PRESERVATION

ARCHITECTURAL/HISTORIC INVENTORY SURVEY FORM

LF-AS-002-101

1. NO. 4		4. PRESENT LOCAL NAME(S) OR DESIGNATION(S) Thurmon's Insurance & Real Estate, Inc.	
2. COUNTY Lafayette		5. OTHER NAME(S) [American Bank] before 1936	
3. LOCATION OF NEGATIVES Show-Me R.P.C.			
6. SPECIFIC LEGAL LOCATION TOWNSHIP 49N RANGE 25W SECTION 6 IF CITY OR TOWN, STREET ADDRESS 2023 Main		16. THEMATIC CATEGORY 030 050	
7. CITY OR TOWN IF RURAL, VICINITY Higginsville, MO		17. DATE(S) OR PERIOD 1886	
8. DESCRIPTION OF LOCATION Lot 6, Block L, McMeekin Subdivision		18. STYLE OR DESIGN 40 67	
		19. ARCHITECT OR ENGINEER Franklin & Epperson, 42 30	
		20. CONTRACTOR OR BUILDER E. Boyer & Son pndh	
		21. ORIGINAL USE, IF APPARENT Bank 030 050	
		22. PRESENT USE Insurance & Real Estate	
		23. OWNERSHIP PUBLIC () PRIVATE (X)	
		24. OWNER'S NAME AND ADDRESS IF KNOWN Buford Thurmon Higginsville, MO	
9. COORDINATES UTM LAT 39:00N LONG 93:45W		25. OPEN TO PUBLIC? YES (X) NO ()	
10. SITE () STRUCTURE () BUILDING (X) OBJECT ()		26. LOCAL CONTACT PERSON OR ORGANIZATION Show-Me R.P.C.	
11. ON NATIONAL REGISTER? YES () NO (X)		27. OTHER SURVEYS IN WHICH INCLUDED N/A	
12. IS IT ELIGIBLE? YES (X) NO ()			
13. PART OF ESTAB. HIST. DISTRICT? YES () NO (X)			
14. DISTRICT POTENTIAL? YES () NO (X)			
15. NAME OF ESTABLISHED DISTRICT N/A			
42. FURTHER DESCRIPTION OF IMPORTANT FEATURES This building is made of cut Wbg. sandstone of an English Bond design with stone panels & columns. The Warrensburg Sandstone has scaled off and some has been replaced by grey brick on the north facade, about 1972 by Mr. Link. There is a large steel lined brick vault in the building. There is plain sawed stone lintels with brackets over windows, doors and on comers, with plain continuous sills with transom lights over each. One large bay window has been modernized & there are carved capitals above the pilasters.		PHOTO MUST See Following Pages BE PROVIDED	
43. HISTORY AND SIGNIFICANCE This original old building was built purposely as a bank and has been used as such until 1936. In 1886 the site was listed as news, post office, barber and grocery. The building has a large steel-lined, brick vault. The Warrensburg sandstone is peeling terribly, obliterating some of the original lettering. The north half of this building is serving as a pharmacy. This portion has been known to have been remodeled inside in as Pages Drugs and before 1938 was Schoengurdt Drugs.			
44. DESCRIPTION OF ENVIRONMENT AND OUTBUILDINGS This is a prominent corner location in the center of town. There are more buildings of much more utilitarian nature surrounding it.			
45. SOURCES OF INFORMATION Sanborn Maps - 1886, 1892, 1900, 1909, 1929 Interviews - Buford Thurmon References -		46. PREPARED BY V.L. Bielefeldt 47. ORGANIZATION Show-Me R.P.C. 48. DATE 49. REVISION DATE(S)	

Lafayette

Thurmon's Insurance & Real Estate

American Bank

49N

25W

6

The Asbury Catron Banking Co. was organized in 1878 as a private institution by Captain A. E. Asbury. It was incorporated in 1880 with a capital of \$30,000 and three years later the name was changed to the American Bank. Capt. Asbury, a veteran of the Civil War, well known throughout the state, was an enterprising business man who did much to further the growth of Higginsville. The Farmer's Bank was organized by a group of farmers and business men and incorporated in 1908 with a capital stock of \$30,000. L. L. Land was the first president and J. A. Woestemeyer the first cashier. Of the three original banks, only the Bank of Higginsville is in existence today. Charles Hoefer, another one of the town's prominent pioneers, was first a stockholder and bookkeeper in the Asbury-Catron Bank. He severed connections with that institution to organize the Bank of Higginsville in 1882 with a capital stock of \$30,000. It now has a capital stock of \$180,000 and does a thriving business throughout the Higginsville trade territory.



AN EARLY-DAY PICTURE of the former American Bank building, used in 1969 as the office of the Huscher Insurance Agency. (Picture from Marvin Rogers)

FORM # 4

Page 3
Show-Me RPC

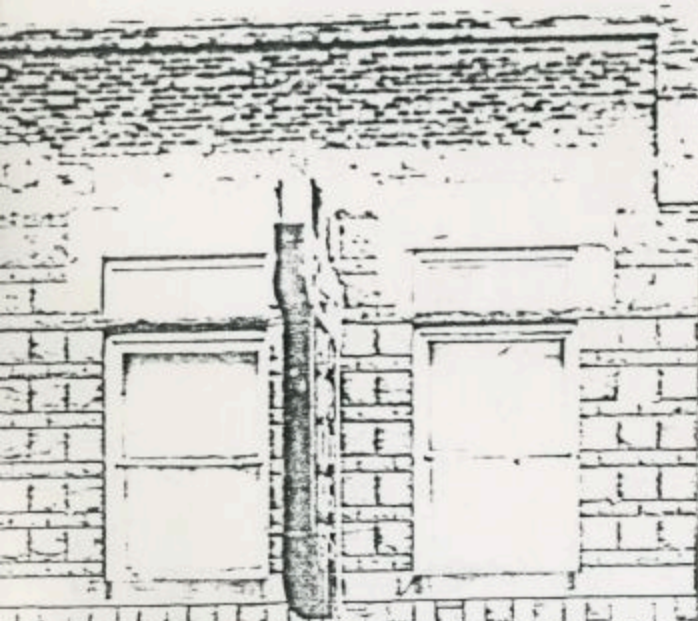




6 July '69

FORM # 4

Page 4
Show-Me RPC




DRUGS, *Page's*, SODA



2021 MAIN

PAGES DRUGS 1938 to present
PHILLIPS ECONOMY MARKET 1932-1938
T.C. KENNEDY'S ECONOMY MARKET 1931-1932
ROSE'S MARKET 1931-1931
VANDIVER MINIATURE GOLF COURSE 1930-1931
ROBT. SCHOWENGERDT COLTHING 1922-1930
KNIPMEYER & SCHOWENGERDT 1917-1922
MENDELSON & KNIPMEYER CLOTHING 1912-1917
A. MENDELSON'S 1909-1912
T. M. LAKE'S 1891-1904



2023 MAIN

BUFORD THURMON REAL ESTATE BROKER
HUSCHER INSURANCE AGENCY

AMERICAN BAK 1883-1937 (closed)

ASBURY & CATRON BANKING COMPANY 1880-1883

A. E. ASBURY, BANKER 1878-1880

MISSOURI OFFICE OF HISTORIC PRESERVATION

ARCHITECTURAL/HISTORIC INVENTORY SURVEY FORM

LF-AS-002-102

NO. 83		4. PRESENT LOCAL NAME(S) OR DESIGNATION(S) Office Suppliers	
COUNTY Lafayette		5. OTHER NAME(S) Gambles Hardware Store	
LOCATION OF NEGATIVES Show-Me RPC			
SPECIFIC LEGAL LOCATION TOWNSHIP 49N RANGE 25W SECTION 6		16. THEMATIC CATEGORY 050	
IF CITY OR TOWN, STREET ADDRESS 2100 Main		17. DATE(S) OR PERIOD 1890	
CITY OR TOWN IF RURAL, VICINITY Higginsville, Missouri		18. STYLE OR DESIGN 63	
DESCRIPTION OF LOCATION Lot 7, Block M, McMeekins Subdivision		19. ARCHITECT OR ENGINEER	
		20. CONTRACTOR OR BUILDER	
		21. ORIGINAL USE, IF APPARENT Commercial ASE	
		22. PRESENT USE Commercial	
23. OWNERSHIP PUBLIC () PRIVATE (X)		28. NO. OF STORIES 1	
24. OWNER'S NAME AND ADDRESS IF KNOWN Lawrence Mienershagen Higginsville, Missouri		29. BASEMENT? YES (X) NO ()	
25. OPEN TO PUBLIC? YES (X) NO ()		30. FOUNDATION MATERIAL Unknown 01	
26. LOCAL CONTACT PERSON OR ORGANIZATION Show-Me R. P. C.		31. W A U CONSTRUCTION Brick LB	
27. OTHER SURVEYS IN WHICH INCLUDED N/A		32. ROOF TYPE AND MATERIAL Asphalt Ft	
28. COORDINATES UTM LAT 39:00 N LONG 93:45W		33. NO. OF BAYS FRONT 2 SIDE 63	
29. SITE () STRUCTURE () BUILDING (X) OBJECT ()		34. WALL TREATMENT 30 Hardboard Inside	
30. ON NATIONAL REGISTER? YES () NO (X)		35. PLAN SHAPE Rectangular	
31. PART OF ESTAB. HIST. DISTRICT? YES () NO (X)		36. CHANGES (EXPLAIN IN NO. 42) ADDITION () ALTERATION (X) MOVED ()	
32. NAME OF ESTABLISHED DISTRICT N/A		37. CONDITION INTERIOR Excellent EXTERIOR Excellent	
33. FURTHER DESCRIPTION OF IMPORTANT FEATURES		38. PRESERVATION UNDERWAY? YES () NO (X)	
34. HISTORY AND SIGNIFICANCE		39. ENDANGERED? BY WHAT? YES () NO (X)	
35. DESCRIPTION OF ENVIRONMENT AND OUTBUILDINGS		40. VISIBLE FROM PUBLIC ROAD? YES (X) NO ()	
36. SOURCES OF INFORMATION		41. DISTANCE FROM AND FRONTAGE ON ROAD 6 ft. 140 ft.	
37. PREPARED BY		42. ORGANIZATION	
38. DATE		43. SHOW-ME RPC	

There is an addition to the back of this building of brick and concrete block. The second floor burned in 1950's or early 60's and a new single story was built. There is a modern front with shake shingle awning shared with the building to the south.

PHOTO
MUST
SEE FOLLOWING PAGES
BE
PROVIDED

Office Suppliers have been in this building since 1980. Before this it was a long time Gambles Hardware store. In 1886 it was listed as a carpenters shop warehouse. The hardware continued through 1900 with various others such as a grocery, tin shop, a cigar factory. In 1909 it was partly vacant with a grocery and pool hall. No designation in 1929.

There are no outbuildings.

SANBORN MAPS: 1886, 1892, 1900, 1909, 1929
Interviews - Bob English, Sylvia Singleton, Lois Robinson

V. L. Bielefeldt

Show-Me RPC

Lafayette

Office Suppliers

Gambles Hardware

49N

25W

6

FORM # 83

Page 2
Show-Me RPC






3 July '69

JRM # 83

Page 3
Show-Me RPC



2102 MAIN	STOLL BLDG.	
HY-KLAS MARKET		
A&P STORE 1937-		
CHAS. STOLL BAKERY 1919-1937		
A. KLEIN -1918	2100 MAIN	north e ENDLY BLDG
H. MERTZ BAKERY	189	LANGE'S HY-KLAS MARKET
		FRANK'S HY-KLAS
		GOCHER'S HY-KLAS
		ATLANTIC & PACIFIC TEA CO 19
		KASH & KARRY -1926
		Heldt Grocery 1922-
		SHARP & HELDT GROCERY 1919-
		CHAS. NEWLAND GROCERY 1919-1
		J. W. ENDLY STORE

MAIN	
SERVICE COMPANY	
JOHN AUTO 1935-1943	
HERD GROCERY 1925-	
Y BOOK & NEWS STORE 1898-1898	
BOOK & PAPER CO. 1897-1898	
FALE & SON 1895-1897	
& NEALE GROCERY 1894-1895	
& STRONG -1894	

ARCHITECTURAL/HISTORIC INVENTORY SURVEY FORM

LF-AS-002-103

1. NO. <u>84</u>		4. PRESENT LOCAL NAME(S) OR DESIGNATION(S) Wards	
2. COUNTY <u>Lafayette</u>		5. OTHER NAME(S) Gaslight Realty/Gas Service Co.	
3. LOCATION OF NEGATIVES <u>Show-Me R.P.C.</u>			
6. SPECIFIC LEGAL LOCATION TOWNSHIP <u>49N</u> RANGE <u>25W</u> SECTION <u>6</u> IF CITY OR TOWN, STREET ADDRESS <u>2104 Main</u>		16. THEMATIC CATEGORY <u>050</u>	
7. CITY OR TOWN IF RURAL, VICINITY <u>Higginsville, Missouri</u>		17. DATE(S) OR PERIOD <u>1890</u>	
8. DESCRIPTION OF LOCATION Lot 7, Block M, McMeekins Addition		18. STYLE OR DESIGN <u>69</u>	
		19. ARCHITECT OR ENGINEER	
		20. CONTRACTOR OR BUILDER	
		21. ORIGINAL USE, IF APPARENT <u>Commercial 02E</u>	
		22. PRESENT USE <u>Catalog Store</u>	
		23. OWNERSHIP PUBLIC <input checked="" type="checkbox"/> PRIVATE <input type="checkbox"/>	
		24. OWNER'S NAME AND ADDRESS IF KNOWN <u>Sylvia Singleton</u> <u>Lexington, Missouri</u>	
9. COORDINATES UTM LAT <u>39:00N</u> LONG <u>93:45W</u>		25. OPEN TO PUBLIC? YES <input checked="" type="checkbox"/> NO <input type="checkbox"/>	
10. SITE () STRUCTURE () BUILDING <input checked="" type="checkbox"/> OBJECT ()		26. LOCAL CONTACT PERSON OR ORGANIZATION <u>Show-Me R P C</u>	
11. ON NATIONAL REGISTER? YES () NO <input checked="" type="checkbox"/>		27. OTHER SURVEYS IN WHICH INCLUDED	
12. IS IT ELIGIBLE? YES () NO <input checked="" type="checkbox"/>			
13. PART OF ESTAB. HIST. DISTRICT? YES () NO <input checked="" type="checkbox"/>		40. VISIBLE FROM PUBLIC ROAD? YES <input checked="" type="checkbox"/> NO ()	
14. DISTRICT POTENTIAL? YES () NO <input checked="" type="checkbox"/>		41. DISTANCE FROM AND FRONTAGE ON ROAD <u>10 ft.</u> <u>25 ft.</u>	
15. NAME OF ESTABLISHED DISTRICT <u>N/A</u>		42. FURTHER DESCRIPTION OF IMPORTANT FEATURES Ornate metal ceiling visible above dropped ceiling. There is a modern front to this building with shake shingle awning, shred with building to the north.	
		PHOTO MUST See Following Pages BE PROVIDED	
43. HISTORY AND SIGNIFICANCE The 2nd floor of this building burned in the late 50's or early 60's and is now single story. This building was purchased from same folks who previously owned office suppliers building next door. The front of this building has been renovated with new windows & doors. This site contained a hardware & clothing in a Larger building in 1886. In 1892 there was a hardware store with a partially vacant portion and by 1900 was a <i>Hardware Store</i> and confectionary. By 1909 the building was vacant and 1929 has no designation.			
44. DESCRIPTION OF ENVIRONMENT AND OUTBUILDINGS There are no out buildings. It is located in the north end of a block of older buildings.			
45. SOURCES OF INFORMATION Sanborn Maps - 1886,1892,1900, 1909, 1929 Interviews - Sylvia Singleton References -		46. PREPARED BY <u>V.L. Bielefeldt</u> 47. ORGANIZATION <u>Show-Me R.P.C.</u> 48. DATE <u>0 20 00</u> 49. REVISION DATE(S)	

84

Lafayette

Wards

Gaslight Realty

49N

25W

6

FORM # 84

Page 2
Show-Me RPC

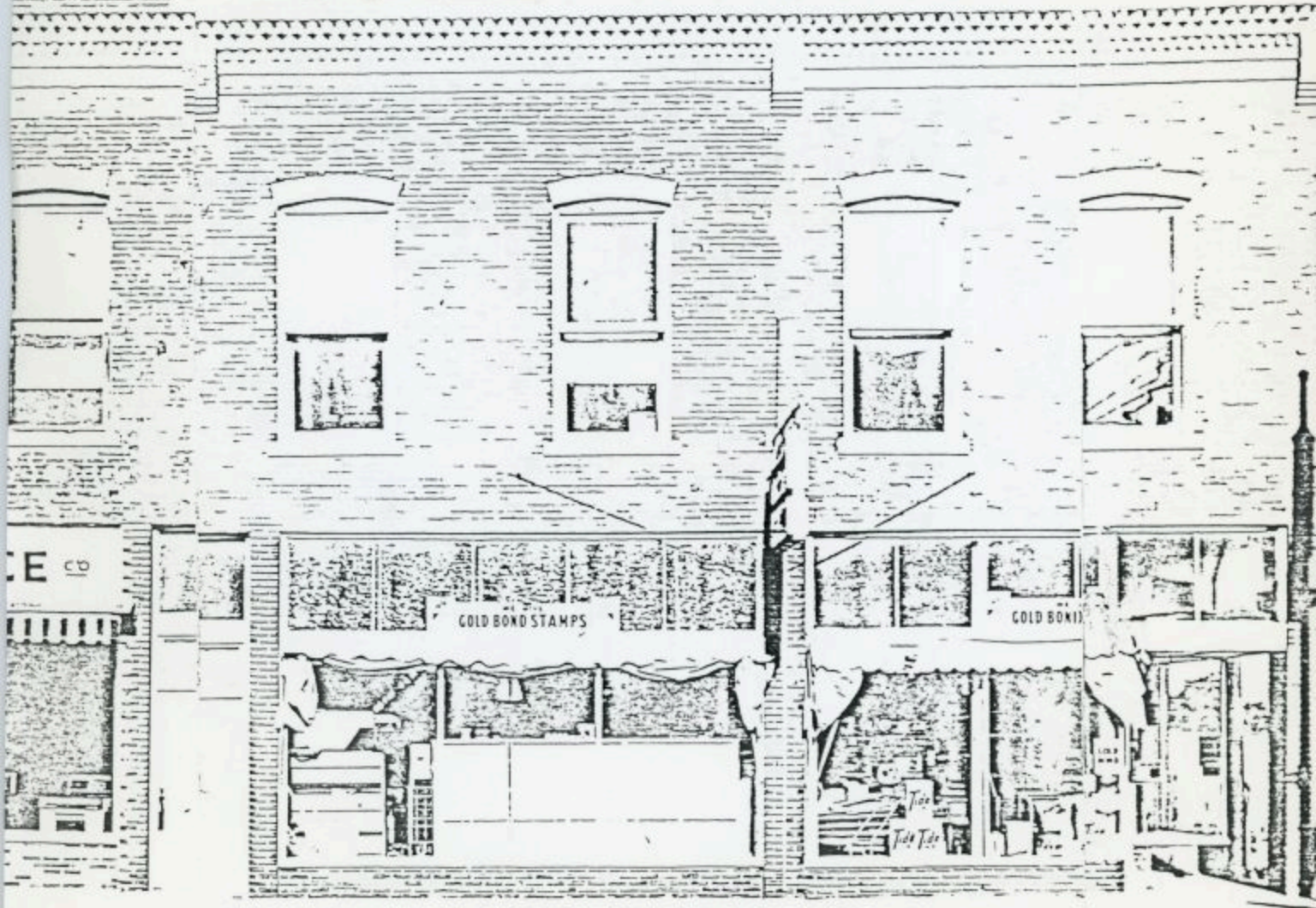




ORM # 84

Page 3
Show-Me RPC

13 July '69



2102 MAIN STOLL BLDG.

HY-KLAS MARKET

A&P STORE 1937-

CHAS. STOLL BAKERY 1919-1937

A. KLEIN -1918 2100 MAIN

north e ENDLY BLDG

H. MERTZ BAKERY

189 LANGE'S HY-KLAS MARKET

FRANK'S HY-KLAS

GOCHER'S HY-KLAS

ATLANTIC & PACIFIC TEA CO 19

KASH & KARRY -1926

Heldt Grocery 1922-

SHARP & HELDT GROCERY 1919-

CHAS. NEWLAND GROCERY 1919-1

J. W. ENDLY STORE

2104 MAIN

GASSERVICE COMPANY

WHEAT AUTO 1935-1943

MA HERD GROCERY 1925-

KE Y BOOK & NEWS STORE 1898-1898

EN BOOK & PAPER CO. 1897-1898

W. FALE & SON 1895-1897

SI & NEALE GROCERY 1894-1895

LE & STRONG -1894

MISSOURI OFFICE OF HISTORIC PRESERVATION
ARCHITECTURAL/HISTORIC INVENTORY SURVEY FORM

LF AS-002-104

85	4. PRESENT LOCAL NAME(S) OR DESIGNATION(S) Crackers Bar : 2106-2108 Main Street Building
COUNTY Lafayette	5. OTHER NAME(S) Furniture Store
LOCATION OF NEGATIVES Show-Me RPC	

SPECIFIC LEGAL LOCATION TOWNSHIP 49N RANGE 25W SECTION 6	16. THEMATIC CATEGORY 030 050	28. NO. OF STORIES 2
IF CITY OR TOWN, STREET ADDRESS 2106-8 Main	17. DATE(S) OR PERIOD Est. 1885	29. BASEMENT? YES (X) NO ()
CITY OR TOWN IF RURAL, VICINITY Higginsville, Missouri	18. STYLE OR DESIGN 40 67	30. FOUNDATION MATERIAL Brick 30
DESCRIPTION OF LOCATION Parts of Lot 8 and 9, Block M, McMeekins Subdivision	19. ARCHITECT OR ENGINEER other 30	31. WALL CONSTRUCTION Brick LB
	20. CONTRACTOR OR BUILDER pncn RI RI	32. ROOF TYPE AND MATERIAL Asphalt Ft PE
	21. ORIGINAL USE, IF APPARENT Commercial OSE	33. NO. OF BAYS FRONT 2 SIDE 63
	22. PRESENT USE Commercial	34. WALL TREATMENT Brick 30 99
	23. OWNERSHIP PUBLIC () PRIVATE (X)	35. PLAN SHAPE Square
	24. OWNER'S NAME AND ADDRESS IF KNOWN Bill Macky Higginsville, Missouri	36. CHANGES (EXPLAIN IN NO. 42) ADDITION () ALTERED (X) MOVED ()
COORDINATES UTM LAT 39:00 N LONG 93:45W	25. OPEN TO PUBLIC? YES (X) NO ()	37. CONDITION INTERIOR Good EXTERIOR Good
0. SITE () BUILDING (X) STRUCTURE () OBJECT (X)	26. LOCAL CONTACT PERSON OR ORGANIZATION Show-Me R. P. C.	38. PRESERVATION UNDERWAY? YES () NO (X)
1. ON NATIONAL REGISTER? YES () NO (X)	27. OTHER SURVEYS IN WHICH INCLUDED N/A	39. ENDANGERED? BY WHAT? YES () NO (X)
3. PART OF ESTAB. HIST. DISTRICT? YES () NO (X)		40. VISIBLE FROM PUBLIC ROAD? YES (X) NO ()
5. NAME OF ESTABLISHED DISTRICT N/A		41. DISTANCE FROM AND FRONTAGE ON ROAD 6 ft.

12. FURTHER DESCRIPTION OF IMPORTANT FEATURES The inside has been redone with paneling. There is an inscription, "Drugstore" in the concrete step of the front door. The upper portion of common bond red brick are original with a parapet of decorated brick work. There are 6 tall windows with segmental arch and iron lug sills, the south windows shows the original iron brackets. The first floor has at least 2 kinds of brick repair, with corrugated metal above the windows & doors. There are modern windows & wood front on lower floor.	PHOTO MUST SEE FOLLOWING PAGES BE PROVIDED
--------------------------------------------------------------------------------------------------------------------------------------------------------------------------------------------------------------------------------------------------------------------------------------------------------------------------------------------------------------------------------------------------------------------------------------------------------------------------------------------------------------------------------------------------------------	--------------------------------------------

43. HISTORY AND SIGNIFICANCE The present bar has been in existence for ten years before which it was a furniture store and previous to that a drug store. A drug business originated at this site in 1886 and continued past the 1900's. In 1909 the store was listed as a meat market and restaurant. The opera house was on the second level and continued for several years. The drugs business reappeared in 1929 along with what is listed as a kitchen.

44. DESCRIPTION OF ENVIRONMENT AND OUTBUILDINGS Located in the center of the block of older buildings.

45. SOURCES OF INFORMATION SANBORN MAPS: 1886, 1892, 1900, 1909, 1929 Interview: Sharon Wood	46. PREPARED BY V. L. Bielefeldt
	47. ORGANIZATION Show-Me RPC

Lafayette
Crackers Bar
Furniture Store
49N
25W
6

FORM # 85

Page 2
Show-Me RPC






ORM # 85

Page 3
Show-Me RPC

6 July '69



2106 MAIN

SOUTH SIDE

WESTERN AUTO STORE
NEWMAN'S CAFE 1925-1954
NEWMAN & SON'S 1920-1925
LITTLE GEM LUNCH PARLOR (FRED NEWMAN)
ED MOCK CAFE -1912

2106 MAIN

NORTH SIDE

WESTERN AUTO (L. MEINSERHAGEN)
WESTERN AUTO (J. WOLTEMATH)
WESTERN AUTO (MRS. JOHN WOLTEMATH, SR.) 1943.
IDEAL DRUG STORE 1943-1943
FORREST L. FIELDS DRUG STORE 1919-1943
EAND & FIELDS DRUGS 1892-1919

MISSOURI OFFICE OF HISTORIC PRESERVATION
ARCHITECTURAL/HISTORIC INVENTORY SURVEY FORM

LF-AS-002-105

1. NO. 3		4. PRESENT LOCAL NAME(S) OR DESIGNATION(S) Red Mann Saloon	
2. COUNTY Lafayette		5. OTHER NAME(S) John Beck	
3. LOCATION OF NEGATIVES Show-Me R.P.C.			
6. SPECIFIC LEGAL LOCATION TOWNSHIP 49N RANGE 25W SECTION 6 IF CITY OR TOWN, STREET ADDRESS 2109 Main		16. THEMATIC CATEGORY 030 050	
7. CITY OR TOWN IF RURAL, VICINITY Higginsville, MO 64037		17. DATE(S) OR PERIOD 1880	
8. DESCRIPTION OF LOCATION South 2 feet of Lot 1 and North 20 feet of Lot 2, Block N. McMeekins Subdivision.		18. STYLE OR DESIGN 40 64	
		19. ARCHITECT OR ENGINEER O'Brien	
		20. CONTRACTOR OR BUILDER Pullis Bros. O.D. Moore Co.	
		21. ORIGINAL USE, IF APPARENT Saloon 026	
		22. PRESENT USE Bar and Restaurant	
		23. OWNERSHIP PUBLIC () PRIVATE (X)	
		24. OWNER'S NAME AND ADDRESS IF KNOWN Richard Chapman Higginsville, MO 64037	
9. COORDINATES UTM LAT 39:00N LONG 93:45W		25. OPEN TO PUBLIC? YES () NO (X)	
10. SITE () STRUCTURE () BUILDING (X) OBJECT ()		26. LOCAL CONTACT PERSON OR ORGANIZATION Show-Me R.P.C.	
11. ON NATIONAL REGISTER? YES () NO (X)		27. OTHER SURVEYS IN WHICH INCLUDED N/A	
12. IS IT ELIGIBLE? YES (X) NO ()			
13. PART OF ESTAB. HIST. DISTRICT? YES () NO (X)		28. NO. OF STORIES 2	
14. DISTRICT POTENTIAL? YES (X) NO ()		29. BASEMENT? YES () NO (X)	
15. NAME OF ESTABLISHED DISTRICT N/A		30. FOUNDATION MATERIAL Stone 30	
		31. WALL CONSTRUCTION Brick 413	
		32. ROOF TYPE AND MATERIAL Flat Asfalt Ft PR	
		33. NO. OF BAYS FRONT 2 SIDE 63	
		34. WALL TREATMENT Plaster & Brick 30 9	
		35. PLAN SHAPE Rectangular	
		36. CHANGES (EXPLAIN IN NO. 42) ADDITION () ALTERED (X) MOVED ()	
		37. CONDITION INTERIOR Good EXTERIOR Good	
		38. PRESERVATION UNDERWAY? YES () NO (X)	
		39. ENDANGERED? BY WHAT? YES () NO (X)	
		40. VISIBLE FROM PUBLIC ROAD? YES (X) NO ()	
		41. DISTANCE FROM AND FRONTAGE ON ROAD 6ft. - 25ft.	
42. FURTHER DESCRIPTION OF IMPORTANT FEATURES A victorian functional building with a cornice of T-shaped set off bricks and generally common bond brick. The tall slender windows of 1 over 1 lights in 2 sash forms with a segmented brick arch. The first floor front has been modified but still retains three cast iron pillars by Pullis Bros. of St. Louis and cast iron steps by O. D. Moore Co. of Kansas City. There are 2 rows of rectangular cut stone		PHOTO MUST BE PROVIDED See Following Pages	
43. HISTORY AND SIGNIFICANCE The previous thirty years saw this building owned by John Beck. It served as a pool hall and bar (tap room) for those approximately 30 years. Before that time the Buick dealership was located in this and the present bowling alley (previously Arcade Hotel) building.			
44. DESCRIPTION OF ENVIRONMENT AND OUTBUILDINGS The building is located north and shares a wall to the building housing the original Arcade Hotel,			
45. SOURCES OF INFORMATION Sanborn Maps - 1886, 1892, 1900, 1909, 1929 Interviews - Richard Chapman References -		46. PREPARED BY V.L. Bielefeldt	
		47. ORGANIZATION Show-Me R.P.C.	
		48. DATE 49. REVISION DATE(S)	

3

Lafayette

Red Mann Saloon

John Beck

49N

25W


6

42. separating the first and second floor. The north side of the building shows a once common wall with another with the lot now vacant. There are two brick flues directly above the north wall.

FORM # 3

Page 3
Show-Me RPC





6 July '69

2107 MAIN

DON & GLEN'S TAP ROOM

JOHN BECK

VICTOR BRANCH BARBERSHOP 1939-

SANITARY BARBERSHOP (CLIFFORD HUGHES)

WALTER MILLS BARBERSHOP

-1939

TOM JONES SHOE REPAIR 1923-1925

ARCHITECTURAL/HISTORIC INVENTORY SURVEY FORM

LF-AS-002-1000

1. NO. 86		4. PRESENT LOCAL NAME(S) OR DESIGNATION(S) Golden Do-Nut Shop/Print Shop		86
2. COUNTY Lafayette		5. OTHER NAME(S) 2110-2112 Main Street Building		
3. LOCATION OF NEGATIVES Show-Me R.P.C.		Buck's Grocery/Cafe		Lafayette
6. SPECIFIC LEGAL LOCATION TOWNSHIP 49N RANGE 25W SECTION 6		16. THEMATIC CATEGORY 050		
11 CITY OR TOWN, STREET ADDRESS 2110-2112 Main		17. DATE(S) OR PERIOD c. 1890		Golden Do-Nut Shop
7. CITY OR TOWN IF RURAL, VICINITY Higginsville, Missouri		18. STYLE OR DESIGN 67		
8. DESCRIPTION OF LOCATION Donut Shop South half of Lot 8 & 6 in. of Lot 9, McMeekins Addition Print Shop Part of north half of Lot 9 Less 6 inches on south McMeekins Addition		19. ARCHITECT OR ENGINEER Other 65 59		28. NO. OF STORIES 2
		20. CONTRACTOR OR BUILDER		
9. COORDINATES UTM LAT 39:00N LONG 93:45W		21. ORIGINAL USE, IF APPARENT Commercial OSE		29. BASEMENT? YES () New addition has NO (X)
10. SITE () STRUCTURE () BUILDING (X) OBJECT (X)		22. PRESENT USE Commercial		
11. ON NATIONAL REGISTER? YES () NO (X)		23. OWNERSHIP Dual ownership PUBLIC () PRIVATE (X)		30. FOUNDATION MATERIAL Brick 30
12. IS IT ELIGIBLE? YES () NO (X)		24. OWNER'S NAME AND ADDRESS IF KNOWN Forest Russel, Higginsville, MO Roger Noite, Higginsville, MO		
13. PART OF ESTAB. YES () NO (X)		25. OPEN TO PUBLIC? YES (X) NO ()		31. WALL CONSTRUCTION Brick 4A
14. DISTRICT POTENTIAL? YES () NO (X)		26. LOCAL CONTACT PERSON OR ORGANIZATION Show-Me R P C		
15. NAME OF ESTABLISHED DISTRICT N/A		27. OTHER SURVEYS IN WHICH INCLUDED N/A		32. ROOF TYPE AND MATERIAL Flat Asphalt 4A
42. FURTHER DESCRIPTION OF IMPORTANT FEATURES A combination of stretcher and flemish bond red brick with a dentiled water table about 4 ft. below the top. Construction of the water table is pre-cast concrete. All second story original tall windows have been lowered with brick. The north 3 have 2 segmental archs in each window, there are lugged sills. Three iron posts are still exposed from K.C. iron & wire works. South portion of plywood covering north portion uses metal and black glazed material to cover iron posts		33. NO. OF BAYS FRONT 2 SIDE 63		
43. HISTORY AND SIGNIFICANCE The 1886 Sanborn map shows a building with a saloon listed as the business, by 1892 there was a private school and a billiard hall. The 1900's lists the city opera house on part of the second floor with a grocery on the first floor and in 1909 a lunch and confectionary store presumably on the first floor. The 1929 maps do not designate a business, but do list a 5-ton ice machine in the building. This building has been known as Bucks Grocery for many years. There is a large vault in the Print Shop which is said to have housed a payroll office for Wells Fargo and a Coal Co.		34. WALL TREATMENT 30 99 Paneling Inside		35. PLAN SHAPE Rectangular
44. DESCRIPTION OF ENVIRONMENT AND OUTBUILDINGS This building is in the center of the block of old modified building.		36. CHANGES (EXPLAIN IN NO. 42) ADDITION (X) ALTERED (X) MOVED ()		
45. SOURCES OF INFORMATION Sanborn Maps - 1886, 1892, 1900, 1909, 1929 Interviews - Forrest Russell, John Kresse References -		37. CONDITION INTERIOR Good EXTERIOR Fair		38. PRESERVATION UNDERWAY? YES () NO (X)
		39. ENDANGERED? YES (X) BY WHAT? NO () Modernization-changes		
		40. VISIBLE FROM PUBLIC ROAD? YES (X) NO ()		41. DISTANCE FROM AND FRONTAGE ON ROAD 6 ft. 50 ft.
		46. PREPARED BY V.L. Bielefeldt		
		47. ORGANIZATION Show-Me R.P.C.		48. DATE 9-30-82
		49. REVISION DATE(S)		

Lafayette

Golden Do-Nut Shop

Buck's Grocery/Cafe

49N

25W

6

FORM # 86

Page 2
Show-Me RPC





FORM # 86

Page 3
Show-Me RPC

6 July '69



2112 MAIN

PRODUCTION CREDIT ASSN	1966 to present
DR. MAX RICE	1964-66
DR. CHARLES E. CLARK	1952-58
HUTCHASON ACCOUNTANT	
FAR,ERS FUEL COMPANY OFFICE	1937 - ?

2110 MAIN

AUD'S DO-NUT SHOP	
BRUCE T-V	
ANDERSON CAFE	
HENRY BUCK'S MARKET	1937
GEORGE HOFFMAN MARKET	1931 -1937
MEINSEN & CO MEAT MARKET	1899-1937
JESS KENNEDY MEAT MARKET	-18

MISSOURI OFFICE OF HISTORIC PRESERVATION

ARCHITECTURAL/HISTORIC INVENTORY SURVEY FORM

LF-AS-002-107

1. NO. 2		4. PRESENT LOCAL NAME(S) OR DESIGNATION(S) Bowling Alley Building	
2. COUNTY Lafayette		5. OTHER NAME(S) Arcade Building and Arcade Hotel	
3. LOCATION OF NEGATIVES Show-Me R.P.C.			
6. SPECIFIC LEGAL LOCATION TOWNSHIP 49N RANGE 25W SECTION 6		16. THEMATIC CATEGORY Victorian 050	
IF CITY OR TOWN, STREET ADDRESS 2111 Main		17. DATE(S) OR PERIOD c. 1878	
7. CITY OR TOWN IF RURAL, VICINITY Higginsville, MO 64037		18. STYLE OR DESIGN -----	
8. DESCRIPTION OF LOCATION South portion of Lot 2, Block N, McMeekins Subdivision		19. ARCHITECT OR ENGINEER -----	
		20. CONTRACTOR OR BUILDER -----	
		21. ORIGINAL USE, IF APPARENT Arcade Hotel DID	
		22. PRESENT USE Bowling Alley	
		23. OWNERSHIP PUBLIC () PRIVATE (X)	
		24. OWNER'S NAME AND ADDRESS IF KNOWN Irwin Kleinschmidt	
9. COORDINATES 39-00N 93:45W		25. OPEN TO PUBLIC? YES (X) NO ()	
10. SITE () BUILDING (X)		26. LOCAL CONTACT PERSON OR ORGANIZATION Show-Me R.P.C.	
11. ON NATIONAL REGISTER? YES () NO (X)		27. OTHER SURVEYS IN WHICH INCLUDED N/A	
12. IS IT ELIGIBLE? YES (X) NO ()			
13. PART OF ESTAB. HIST. DISTRICT? YES () NO (X)			
14. DISTRICT POTENTIAL? YES (X) NO ()			
15. NAME OF ESTABLISHED DISTRICT N/A			
42. FURTHER DESCRIPTION OF IMPORTANT FEATURES A plain victorian functional structure, The front is of common bond brick construction and is painted white at the present. First floor window openings are square with steel overhead support.. There is a double transom light over door leading to second floor. There are single transom lights over display windows. The second floor has 4, 1 over 1 lights with segmental relieving arches over each window.		PHOTO MUST See Following Pages BE PROVIDED	
43. HISTORY AND SIGNIFICANCE In 1957 this old building assumed it's present role as a bowling alley. This building had a beginning as the Arcade Hotel and an adjoining saloon, but was destroyed by fire in 1884 and became the Arcade Building with the Arcade Hotel moving across the street to the west. In 1892 it was known as the Borland Hotel and restaurant and by 1900 was listed only as a pool room and saloon. By 1909 there was a restaurant in the north portion and the remaining area vacant. In 1929 it served as a garage and auto dealership and a Mr. Frank Schwarzer, Higginsville, bought a Buick at this business.			
44. DESCRIPTION OF ENVIRONMENT AND OUTBUILDINGS This building is located at the beginning (South side) of the business district in between a saloon and an old depot.			
45. SOURCES OF INFORMATION Sanborn Maps - 1886,1892,1900, 1909, 1929 Interviews - Irwin Kleinschmidt and John Waltemath References -		46. PREPARED BY V.L. Bielefeldt 47. ORGANIZATION Show-Me R.P.C. 48. DATE 49. REVISION DATE(S)	

2

Lafayette

Bowling Alley Building

Arcade Building & Hotel 49N

25W


6

42. One center window has been closed in with the same common bond construction. The top of the building has a tile covered brick cornice with dentils.
43. It was most probably built in 1878 by the best recollections of various persons remembering stories of the town.

FORM # 2

Page 3
Show-Me RPC





HIGGINSVILLE BOWL

VESTAL BUICK 1953-

WELDON WINTER BUICK 1952-1953

FRANK BEGEMAN BUICK 1937-1952

A.H. FEITH GARAGE 1917-1937 (NASH, PAGE, SPORT, & SAXON
CARS-- - INTERNATIONAL
UCKS)

GLADISH BROS.

REO CARS



6 July '69

MISSOURI OFFICE OF HISTORIC PRESERVATION ARCHITECTURAL/HISTORIC INVENTORY SURVEY FORM

LF-AS-002-108

1. NO. <u>1</u>		4. PRESENT LOCAL NAME(S) OR DESIGNATION(S) Illinois Central Gulf Passenger Depot	
2. COUNTY Lafayette		5. OTHER NAME(S) Gulf, Mobile & Ohio - Chicago & Alton	
3. LOCATION OF NEGATIVES Show-Me R.P.C.			
6. SPECIFIC LEGAL LOCATION TOWNSHIP <u>49N</u> RANGE <u>25W</u> SECTION <u>6</u> IF CITY OR TOWN, STREET ADDRESS 2113 Main		16. THEMATIC CATEGORY	
7. CITY OR TOWN IF RURAL, VICINITY Higginsville, MO 64037		17. DATE(S) OR PERIOD 1888	
8. DESCRIPTION OF LOCATION This building is most probably included in a Railroad right of way. The Depot is located on Lot 3 and a portion of Lot 4, block N of McMeekins Subdivision.		18. STYLE OR DESIGN Stick Style	
		19. ARCHITECT OR ENGINEER	
		20. CONTRACTOR OR BUILDER	
		21. ORIGINAL USE, IF APPARENT Depot	
		22. PRESENT USE Vacant	
		23. OWNERSHIP PUBLIC () PRIVATE (X)	
		24. OWNER'S NAME AND ADDRESS IF KNOWN Illinois Central Gulf Railroad	
9. COORDINATES UTM LAT 39:00N LONG 93:45W		25. OPEN TO PUBLIC? YES () NO (X)	
10. SITE () BUILDING (X) STRUCTURE () OBJECT ()		26. LOCAL CONTACT PERSON OR ORGANIZATION Show-Me R.P.C.	
11. ON NATIONAL REGISTER? YES () NO (X)		27. OTHER SURVEYS IN WHICH INCLUDED	
12. IS IT ELIGIBLE? YES (X) NO ()			
13. PART OF ESTAB. HIST. DISTRICT? YES () NO (X)		28. NO. OF STORIES <u>2</u>	
14. DISTRICT POTENTIAL? YES (X) NO ()		29. BASEMENT? YES () NO (X)	
15. NAME OF ESTABLISHED DISTRICT N/A		30. FOUNDATION MATERIAL Limestone	
		31. WALL CONSTRUCTION Wood	
		32. ROOF TYPE AND MATERIAL Green Asphalt Shingles	
		33. NO. OF BAYS FRONT 1 SIDE 3	
		34. WALL TREATMENT Wood Siding	
		35. PLAN SHAPE Rectangular	
		36. CHANGES (EXPLAIN IN NO. 42) ADDITION () ALTERED () MOVED ()	
		37. CONDITION INTERIOR Poor EXTERIOR Poor	
		38. PRESERVATION UNDERWAY? YES () NO (X)	
		39. ENDANGERED? BY WHAT? YES (X) NO () Elements	
		40. VISIBLE FROM PUBLIC ROAD? YES (X) NO ()	
		41. DISTANCE FROM AND FRONTAGE ON ROAD 40 ft.	
42. FURTHER DESCRIPTION OF IMPORTANT FEATURES This is a two-story structure of wood, set on a limestone foundation. It has a gabled roof of large overhang with wood decorative molded wood bracing going out to the gable from a central point. There are two smaller gablets on the northwest and southeast sides. The second floor has 11 over 1 windows, and 3 over 1 windows in the first level.			
PHOTO MUST BE PROVIDED See Following Pages			
43. HISTORY AND SIGNIFICANCE The Chicago & Alton Depot, built in 1879, was destroyed by fire in 1888 and the present structure was rebuilt.			
44. DESCRIPTION OF ENVIRONMENT AND OUTBUILDINGS The buildings to the north and west are significant landmarks of the same era.			
45. SOURCES OF INFORMATION Sanborn Maps - 1886, 1892, 1900, 1909, 1929 Interviews - W. S. Domblazer, Higginsville References -		46. PREPARED BY V.L. Bielefeldt	
		47. ORGANIZATION Show-Me R.P.C.	
		48. DATE 49. REVISION DATE(S)	

1

Lafayette

Illinois Central Gulf Passenger Depot


Gulf, Mobile & Ohio

49N


25W

6

And then came the change. Another railroad came through Higginsville. This second line came just about ten years after the first and put Higginsville on the map. Higginsville, never really a railroad town, but a town of the railroads as previously stated, began to boom.



THE CHICAGO & ALTON RAILROAD DEPOT - a scene reproduced from an old picture post card made in the early 1900's. A train, pulled by an early-day "iron horse" or steam engine is at the station. The view is to the west. (Post card furnished by T. A. Schmidt)




In powerful dignity the last East-bound mail and passenger train on the Gulf Mobile and Ohio line at Higginsville awaits its final loading April 14 1960. Marvin Bird prepares to put the mail aboard,

Orville Pettyjohn is in charge of express packages; and station agent, William Oney, talks with a trainman.

Quiet obsequies for a passing era!

(A Santmyer Photo)



THE OLD C&A DEPOT IN 1969 - now the Gulf, Mobile & Ohio Railroad depot. Diesel-electric power units have replaced the old steam engines. Present-day trains are often over 100 cars long compared to 50 or less in the days of the "iron horse".

FORM # 1

Page 4
Show-Me RPC



ARCHITECTURAL/HISTORIC INVENTORY SURVEY FORM

LF-AS-002-109

1. NO. 87	4. PRESENT LOCAL NAME(S) OR DESIGNATION(S) E. Z. Manufacturing Co.
2. COUNTY Lafayette	5. OTHER NAME(S) Used Furniture
3. LOCATION OF NEGATIVES Show-Me R.P.C.	


6. SPECIFIC LEGAL LOCATION TOWNSHIP 49N RANGE 25W SECTION 6 IF CITY OR TOWN, STREET ADDRESS 2114 Main	16. THEMATIC CATEGORY 130 150	28. NO. OF STORIES 2
7. CITY OR TOWN IF RURAL, VICINITY Higginsville, Missouri	17. DATE(S) OR PERIOD 1892	29. BASEMENT? YES (X) Partial no ()
8. DESCRIPTION OF LOCATION South parts of Lot 9, North parts of Lot 10, Block M McMeekins Subdivision	18. STYLE OR DESIGN 40 67	30. FOUNDATION MATERIAL Brick 30
	19. ARCHITECT OR ENGINEER 30 59	31. WALL CONSTRUCTION Brick 18
	20. CONTRACTOR OR BUILDER Petch AW	32. ROOF TYPE AND MATERIAL Flat Asphalt Ft PR
	21. ORIGINAL USE, IF APPARENT Hotel OLD	33. NO. OF BAYS FRONT 1 SIDE 63
	22. PRESENT USE Manufacturing Co.	34. WALL TREATMENT Paneling 30 inside
	23. OWNERSHIP PUBLIC () PRIVATE (X)	35. PLAN SHAPE Rectangular
	24. OWNER'S NAME AND ADDRESS IF KNOWN Delbert Sanders Higginsville, Missouri	36. CHANGES (EXPLAIN IN NO. 429) ADDITION () ALTERED (X) MOVED ()
9. COORDINATES LAT -39:00N 93:45W	25. OPEN TO PUBLIC? YES (X) NO ()	37. CONDITION INTERIOR Good EXTERIOR Poor
10. SITE () BUILDING (X) STRUCTURE () OBJECT (X)	26. LOCAL CONTACT PERSON OR ORGANIZATION Show-Me R P C	38. PRESERVATION UNDERWAY? YES () NO (X)
11. ON NATIONAL REGISTER? YES () NO (X)	27. OTHER SURVEYS IN WHICH INCLUDED N/A	39. ENDANGERED? BY WHAT? YES () NO (X)
12. IS IT ELIGIBLE? YES () NO (X)		40. VISIBLE FROM PUBLIC ROAD? YES (X) NO ()
13. PART OF ESTAB. HIST. DISTRICT? YES () NO (X)		41. DISTANCE FROM AND FRONTAGE ON ROAD 10 ft. 25 ft.
14. DISTRICT POTENTIAL? YES () NO (X)		
15. NAME OF ESTABLISHED DISTRICT N/A		

42. FURTHER DESCRIPTION OF IMPORTANT FEATURES An American bond brick patterned at the top. The second floor has 4 tall windows with segmental brick arches and wood lug sills with 2 over 2 lights. The lower floor has an asphalt shingled mod frame awning. There are two exposed iron posts and iron step by K.C. wire and iron works. All lower story windows have been replaced but do have transom lights with some being covered. Wood exterior siding is not original nor are exposed brick work. There is original 4 in. wide lapped ceiling above the dropped ceiling in lower floor. This building immediately north of the Arcade Hotel was once part of the old Occidental Hotel which flourished in 1886 before being renamed the Arcade; after the original hotel across the street was partially burned. By 1892 this new (present) building, was listed as a bakery and continued as such until past 1929. In recent times it has been vacant, manufacturing and various retail trades.	PHOTO MUST See Following Pages BE PROVIDED
----------------------------------------------------------------------------------------------------------------------------------------------------------------------------------------------------------------------------------------------------------------------------------------------------------------------------------------------------------------------------------------------------------------------------------------------------------------------------------------------------------------------------------------------------------------------------------------------------------------------------------------------------------------------------------------------------------------------------------------------------------------------------------------------------------------------------------------------------------------------------------------------------------------------------------------------------------------------------------------------------------------	--------------------------------------------------

44. DESCRIPTION OF ENVIRONMENT AND OUTBUILDINGS Adjacent to the well known old Arcade Hotel.

45. SOURCES OF INFORMATION Sanborn Maps - 1886, 1892, 1900, 1909, 1929 Interviews - Delbert Sanders References -	46. PREPARED BY V.L. Bielefeldt
	47. ORGANIZATION Show-Me R.P.C.
	48. DATE 10 20 88 49. REVISION DATE(S)





6 July '69

2116 MAIN

DR. VEL CLEAR D. C.

HIGGINSVILLE SCHOOL DISTRICT OFFICE

MORGAN SHOE SHOP

J. B. COLLINS NEWS STAND

2114 MAIN

MARK TWARCON & RIBBON COMPANY

HIGGINSVILLE SCHOOL DISTRICT OFFICE

EHLERT R

POINTS MARKET 1933-1940

SHORTY BIER RESTAURANT

ARCHITECTURAL/HISTORIC INVENTORY SURVEY FORM

LF-AS-002-110

1. NO. 88		4. PRESENT LOCAL NAME(S) OR DESIGNATION(S) Century 21 Realty	
2. COUNTY Lafayette		5. OTHER NAME(S) Arcade Hotel	
3. LOCATION OF NEGATIVES Show-Me RPC			
5. SPECIFIC LEGAL LOCATION TOWNSHIP 49N RANGE 25W SECTION 6 IF CITY OR TOWN, STREET ADDRESS 2118-2120 1511 Main		16. THEMATIC CATEGORY 050 030	
7. CITY OR TOWN IF RURAL, VICINITY Higginsville, Missouri		17. DATE(S) OR PERIOD Est. 1880	
8. DESCRIPTION OF LOCATION Lot 10, McMeekins Subdivision		18. STYLE OR DESIGN 69	
		19. ARCHITECT OR ENGINEER Olan 30 40	
		20. CONTRACTOR OR BUILDER Pugh AW	
		21. ORIGINAL USE, IF APPARENT Hotel OLD ODE	
		22. PRESENT USE Cleaners/Real Estate/Sandwich	
		23. OWNERSHIP PUBLIC () PRIVATE (X)	
		24. OWNER'S NAME AND ADDRESS IF KNOWN Delbert Sander Higginsville, Missouri	
9. COORDINATES UTM LAT 39:00 N LONG 93:45W		25. OPEN TO PUBLIC? YES (X) NO ()	
10. SITE () STRUCTURE () BUILDING (X) OBJECT ()		26. LOCAL CONTACT PERSON OR ORGANIZATION Show-Me R. P. C.	
11. ON NATIONAL REGISTER? YES () NO (X)		27. OTHER SURVEYS IN WHICH INCLUDED N/A	
12. IS IT ELIGIBLE? YES (X) NO ()			
13. PART OF ESTAB. HIST. DISTRICT? YES () NO (X)			
14. DISTRICT POTENTIAL? YES (X) NO ()			
15. NAME OF ESTABLISHED DISTRICT N/A			
42. FURTHER DESCRIPTION OF IMPORTANT FEATURES This fine old building is a combination of running bond & flemish bond brick work with stone cut lintels, lug sills plus a capped parapet wall of cut stone. All windows are 1 over 1 lights. There is a cut stone rectangle with the inscription HOTEL on the parapet. The original front balcony has been removed. Some iron posts have been covered with a man made tile material. There is a fire escape attached to the 2nd floor brick work. There are the original ornate metal ceilings & hexagonal italian tiled floors in the old lobby area.		30. FOUNDATION MATERIAL Stone 40	
		31. WALL CONSTRUCTION Brick LB	
		32. ROOF TYPE AND MATERIAL Flat Asphalt FL PR	
		33. NO. OF BAYS FRONT 2 SIDE 30 40	
		34. WALL TREATMENT 1st fl-brick overlayed w/cedar	
		35. PLAN SHAPE Rectangular	
		36. CHANGES (EXPLAIN IN NO. 42) ADDITION () ALTERED (X) MOVED ()	
		37. CONDITION INTERIOR Good EXTERIOR Good	
		38. PRESERVATION UNDERWAY? YES () NO (X)	
		39. ENDANGERED? BY WHAT? YES () NO (X)	
		40. VISIBLE FROM PUBLIC ROAD? YES (X) NO ()	
		41. DISTANCE FROM AND FRONTAGE ON ROAD 6 ft. 50 ft.	
		PHOTO MUST SEE FOLLOWING PAGES BE PROVIDED	
43. HISTORY AND SIGNIFICANCE The 1886 map shows this building to be the same shape and called the Accidental Hotel, but by 1892 the map shows this building to be renamed the Arcade Hotel, presumably after a fire partially destroyed the original hotel across the street. The hotel remained through the years until recent times when the hotel business slowed down. The Arcade is listed as having baths, heat and lights by 1900. The building today is occupied by a real estate firm, a cleaning shop and a sandwich shop. There were some additions to the south, notably a sample room from 1892 to past 1929, as well as a barber and millinery shop. These were removed after 1929.			
44. DESCRIPTION OF ENVIRONMENT AND OUTBUILDINGS This building is at the very south edge of the present business district, with three old original buildings across the street.			
45. SOURCES OF INFORMATION SANBORN MAPS: 1886, 1892, 1900, 1909, 1929 Interviews - Delbert Sanders		46. PREPARED BY V. L. Bielefeldt	
		47. ORGANIZATION Show-Me RPC	



ARCADE HOTEL - on South Main at GM&O Railroad crossing is still operating in 1969. This is an early-day picture.

ORM # 88

Page 3
Show-Me RPC






3 July '69

JRM # 88

Page 4
Show-Me RPC



2120 MAIN

ARCADE HOTEL

2118 MAIN

GOLDEN DOOR BEAUTY SHOP

YORK'S TAVERN

KENNETH WHITE CAFE

ANDY GASSEN CAFE

CLEM SIMPSON CAFE

HUMPHREY'S BARBER SHOP

ARCHITECTURAL/HISTORIC INVENTORY SURVEY FORM

LF-AS-002-111

1. NO. 113		4. PRESENT LOCAL NAME(S) OR DESIGNATION(S) Brandt Residence	
2. COUNTY Lafayette		5. OTHER NAME(S) Held Residence	
3. LOCATION OF NEGATIVES Show-Me R.P.C.			
6. SPECIFIC LEGAL LOCATION TOWNSHIP 49N RANGE 25W SECTION 6 IF CITY OR TOWN, STREET ADDRESS 1600 Shelby		16. THEMATIC CATEGORY -----030	
7. CITY OR TOWN IF RURAL, VICINITY Higginsville, MO		17. DATE(S) OR PERIOD 1890 83	
8. DESCRIPTION OF LOCATION Lot 7, Block D Original Town		18. STYLE OR DESIGN -----41 09	
		19. ARCHITECT OR ENGINEER -----	
		20. CONTRACTOR OR BUILDER -----	
		21. ORIGINAL USE, IF APPARENT Residence OIA	
		22. PRESENT USE Residence	
		23. OWNERSHIP PUBLIC () PRIVATE (X)	
		24. OWNER'S NAME AND ADDRESS IF KNOWN Connie & George Bayless Higginsville, MO	
9. COORDINATES UTM LAT 39:00N LONG 93:45W		25. OPEN TO PUBLIC? YES () NO (X)	
10. SITE () STRUCTURE () BUILDING (X) OBJECT ()		26. LOCAL CONTACT PERSON OR ORGANIZATION Show-Me R.P.C.	
11. ON NATIONAL REGISTER? YES () NO (X)		27. OTHER SURVEYS IN WHICH INCLUDED N/A	
12. IS IT ELIGIBLE? YES () NO (X)			
13. PART OF ESTAB. HIST. DISTRICT? YES () NO (X)			
14. DISTRICT POTENTIAL? YES () NO (X)			
15. NAME OF ESTABLISHED DISTRICT N/A			
42. FURTHER DESCRIPTION OF IMPORTANT FEATURES This is a rather plain house with 1 over 1 lights. The cornices are boxed with no returns. There is a front porch of the shed roof and supported by wood-square pillars. There is one flu.		PHOTO MUST See Following Pages BE PROVIDED	
43. HISTORY AND SIGNIFICANCE Previously owned by Alice & Henry Held. His father lived there, who was Henry F. Held Sr. and he lived there from about 1922. Mr. Held Sr. bought it from a Mr. Smith, where Mr. Herbert Held grew up and worked in a Shoe Polish Factory immediately west of this house.			
44. DESCRIPTION OF ENVIRONMENT AND OUTBUILDINGS This is an older house in a row of old homes next to a now abandoned railroad. It is near the original center of town 1880-90.			
45. SOURCES OF INFORMATION Sanborn Maps - 1886, 1892, 1900, 1909, 1929 Interviews - Mr. Herbert Held, Kelly Brandt-renter References -		46. PREPARED BY V.L. Bielefeldt 47. ORGANIZATION Show-Me R.P.C. 48. DATE 49. REVISION DATE(S)	

Lafayette

Brandt Residence

Held Residence

49N

25W

6

FORM # 113

Page 2
Show-Me RPC



ARCHITECTURAL/HISTORIC INVENTORY SURVEY FORM

LF-AS-002-112

1. NO. 111		4. PRESENT LOCAL NAME(S) OR DESIGNATION(S) Dr. Adkins House	
2. COUNTY Lafayette		5. OTHER NAME(S) Barnes Residence	
3. LOCATION OF NEGATIVES Show-Me R.P.C.			
6. SPECIFIC LEGAL LOCATION TOWNSHIP 49N RANGE 25W SECTION 6 IF CITY OR TOWN, STREET ADDRESS 1710 Shelby		16. THEMATIC CATEGORY ----- 030	
7. CITY OR TOWN IF RURAL, VICINITY Higginsville, MO		17. DATE(S) OR PERIOD 1890	
8. DESCRIPTION OF LOCATION Lot 12, Block F Original Town		18. STYLE OR DESIGN ----- 17	
		19. ARCHITECT OR ENGINEER -----	
		20. CONTRACTOR OR BUILDER Mr. Barnes	
		21. ORIGINAL USE, IF APPARENT Residence	
		22. PRESENT USE Residence	
		23. OWNERSHIP PUBLIC () PRIVATE (X)	
		24. OWNER'S NAME AND ADDRESS IF KNOWN David Adkins Higginsville, MO	
9. COORDINATES LAT 39:00N LONG 93:45W		25. OPEN TO PUBLIC? YES () NO (X)	
10. SITE () STRUCTURE () BUILDING (X) OBJECT (X)		26. LOCAL CONTACT PERSON OR ORGANIZATION Show-Me R.P.C.	
11. ON NATIONAL REGISTER? YES () NO (X)		27. OTHER SURVEYS IN WHICH INCLUDED N/A	
12. IS IT ELIGIBLE? YES () NO (X)			
13. PART OF ESTAB. HIST. DISTRICT? YES () NO (X)			
14. DISTRICT POTENTIAL? YES () NO (X)			
15. NAME OF ESTABLISHED DISTRICT N/A			
42. FURTHER DESCRIPTION OF IMPORTANT FEATURES This old house has unique window lintels in that they are set at an angle (taller in the center). The windows are taller than normal with 2 over 1 lights for the tall ones. There are two flues. The semi-circular porch is supported by round wood columns which are tapered.		PHOTO MUST See Following Pages BE PROVIDED	
43. HISTORY AND SIGNIFICANCE There is little history available except a Mr. Barnes probably had the building built and lived there for some time. For quite along period the house was used as a retarded childrens group home hence the formidable fence.			
44. DESCRIPTION OF ENVIRONMENT AND OUTBUILDINGS Situating on the end of the block near the old center of town next to the railroad.			
45. SOURCES OF INFORMATION Sanborn Maps - 1886, 1892, 1900, 1909, 1929 Interviews - Florence Sheets, & Roy Stoll References -		46. PREPARED BY V.L. Bielefeldt 47. ORGANIZATION Show-Me R.P.C. 48. DATE 0 20 00	
		49. REVISION DATE(S)	

111 Lafayette 49N 25W 6 Barnes Residence

FORM # 111

Page 2
Show-Me RPC



ARCHITECTURAL/HISTORIC INVENTORY SURVEY FORM

LF-AS-002-113

1. NO. 110		4. PRESENT LOCAL NAME(S) OR DESIGNATION(S) Golladay Residence		110 Lafayette
2. COUNTY Lafayette		5. OTHER NAME(S) Golladay Residence		
3. LOCATION OF NEGATIVES Show-Me R.P.C.				
6. SPECIFIC LEGAL LOCATION TOWNSHIP 49N RANGE 25W SECTION 6 IF CITY OR TOWN, STREET ADDRESS 1910 Shelby		16. THEMATIC CATEGORY ----- 030		Lafayette
7. CITY OR TOWN IF RURAL, VICINITY Higginville, MO		17. DATE(S) OR PERIOD 1890		
8. DESCRIPTION OF LOCATION Lot 12, Block J Original Town		18. STYLE OR DESIGN ----- 41 07		
		19. ARCHITECT OR ENGINEER ----- 20		Lafayette
		20. CONTRACTOR OR BUILDER ----- 05		
		21. ORIGINAL USE, IF APPARENT Residence 01A		
		22. PRESENT USE Residence		Lafayette
		23. OWNERSHIP PUBLIC () PRIVATE (X)		
		24. OWNER'S NAME AND ADDRESS IF KNOWN Helen Golladay Higginville, MO		
9. COORDINATES LAT 39:00N LONG 93:45W		25. OPEN TO PUBLIC? YES () NO (X)		Lafayette
10. SITE () BUILDING (X)		26. LOCAL CONTACT PERSON OR ORGANIZATION Show-Me R P C		
11. ON NATIONAL REGISTER? YES () NO (X)		27. OTHER SURVEYS IN WHICH INCLUDED N/A		
12. IS IT ELIGIBLE? YES () NO (X)		36. CHANGES (EXPLAIN IN NO. 42) ALTERED (X) MOVED ()		Lafayette
13. PART OF ESTAB. HIST. DISTRICT? YES () NO (X)		37. CONDITION INTERIOR Unknown EXTERIOR Poor		
14. DISTRICT POTENTIAL? YES () NO (X)		38. PRESERVATION UNDERWAY? YES () NO (X)		
15. NAME OF ESTABLISHED DISTRICT N/A		39. ENDANGERED? BY WHAT? Elements		Lafayette
		40. VISIBLE FROM PUBLIC ROAD? YES (X) NO ()		
		41. DISTANCE FROM AND FRONTAGE ON ROAD 50 ft. 100 ft.		
42. FURTHER DESCRIPTION OF IMPORTANT FEATURES This house has had asbestos shingles added, & the windows in this house have a wood segmental arch over each as well as a segmental arched light. The lights are 2 over 2 and over 1. There is a unique window in the shape of a clove leaf within a round frame.				Lafayette
43. HISTORY AND SIGNIFICANCE There is reason to believe the Golladay family may have built and lived in this house for their entire life. Very little could be gleaned from interviews with Helen & Harold Golladay who are quite elderly.				
44. DESCRIPTION OF ENVIRONMENT AND OUTBUILDINGS This house is on shelby with the railroad across the street.				Lafayette
45. SOURCES OF INFORMATION Sanborn Maps - 1886,1892,1900, 1909, 1929 Interviews - Helen & Harold Golladay, Roy Stoll References -				
46. PREPARED BY V.L. Bielefeldt				Lafayette
47. ORGANIZATION Show-Me R.P.C.				
48. DATE 0 20 00 49. REVISION DATE(S)				Lafayette

FORM # 110

Page 2
Show-Me RPC



ARCHITECTURAL/HISTORIC INVENTORY SURVEY FORM

LF-AS-002-114

1. NO. 108		4. PRESENT LOCAL NAME(S) OR DESIGNATION(S) Willis & Jeannes Apartments <i>entire</i>	
2. COUNTY Lafayette		5. OTHER NAME(S) Asbury House	
3. LOCATION OF NEGATIVES Show-Me R.P.C.			
6. SPECIFIC LEGAL LOCATION TOWNSHIP 49N RANGE 25W SECTION 6 IF CITY OR TOWN, STREET ADDRESS 2010 Shelby		16. THEMATIC CATEGORY -----	
7. CITY OR TOWN IF RURAL, VICINITY Higginsville, MO		17. DATE(S) OR PERIOD 1890 80	
8. DESCRIPTION OF LOCATION Lots 11 & 12, Block L McMeekins Addition		18. STYLE OR DESIGN -----	
		19. ARCHITECT OR ENGINEER -----	
		20. CONTRACTOR OR BUILDER -----	
		21. ORIGINAL USE, IF APPARENT Residence	
		22. PRESENT USE Residence	
9. COORDINATES UTM LAT 39:00N LONG 93:45W		23. OWNERSHIP PUBLIC () PRIVATE (X)	
10. SITE () STRUCTURE () BUILDING (X) OBJECT ()		24. OWNER'S NAME AND ADDRESS IF KNOWN Willis & Jeanne Kappelman Higginsville, MO	
11. ON NATIONAL REGISTER? YES () NO (X)		25. OPEN TO PUBLIC? YES () NO (X)	
12. IS IT ELIGIBLE? YES (X) NO ()		26. LOCAL CONTACT PERSON OR ORGANIZATION Show-Me R.P.C.	
13. PART OF ESTAB. HIST. DISTRICT? YES () NO (X)		27. OTHER SURVEYS IN WHICH INCLUDED N/A	
14. DISTRICT POTENTIAL? YES (X) NO ()			
15. NAME OF ESTABLISHED DISTRICT N/A		28. NO. OF STORIES 2	
		29. BASEMENT? YES (X) NO ()	
		30. FOUNDATION MATERIAL Walnut Logs	
		31. WALL CONSTRUCTION Brick	
		32. ROOF TYPE AND MATERIAL Asphalt Shingles	
		33. NO. OF BAYS FRONT --- SIDE ---	
		34. WALL TREATMENT Brick	
		35. PLAN SHAPE Irregular	
		36. CHANGES (EXPLAIN IN NO. 42) ADDITION () ALTERED () MOVED ()	
		37. CONDITION INTERIOR Good EXTERIOR Good	
		38. PRESERVATION UNDERWAY? YES () NO (X)	
		39. ENDANGERED? BY WHAT? YES () NO (X)	
		40. VISIBLE FROM PUBLIC ROAD? YES (X) NO ()	
		41. DISTANCE FROM AND FRONTAGE ON ROAD 40 ft.	
42. FURTHER DESCRIPTION OF IMPORTANT FEATURES This is an original old red brick building with a truncated hip roof and it is built of common or American bond brick. There are three distinct areas of arch styling over windows. One is a segmental arch with keystones. Others are double course of end showing bricks forming segmental arches. There are continuous stone sills on the square tower (bay window) & plain lug sills on the other windows.		PHOTO MUST See Following Pages BE PROVIDED	
43. HISTORY AND SIGNIFICANCE This building was built by Asbury, owner of the Higginsville Flour Mill, in 1890. It sold to Saber Downing in 1940 and later to Dora Fasse and recently to Willis and Jeanne Kappelman. The Sanborn maps of 1886 already shows a dwelling on this premise and appears the same shape as the present building. All Sanborn maps show the same dwelling.			
44. DESCRIPTION OF ENVIRONMENT AND OUTBUILDINGS This building occupies 2 lots and is centered on this site. The building is in need of renovation and unless some money is spent in preservation it will be lost.			
45. SOURCES OF INFORMATION Sanborn - 1886, 1892, 1900, 1909, 1929 Interviews - Willis Kappelman References -		46. PREPARED BY V.L. Bielefeldt	
		47. ORGANIZATION Show-Me R.P.C.	
		48. DATE 9-30-82	
		49. REVISION DATE(S)	

108

Lafayette

Willis & Jeannes Apartments

Asbury House

49N

25W

42. The windows are 1 over 1 throughout. There *are* boxed bracketed cornices on the southwest side . There is a parapet wall with dentil and brick work topped by tiles.

RM # 108

Page 3
Show-Me RPC



ARCHITECTURAL/HISTORIC INVENTORY SURVEY FORM

LF-AS-002-115

1. NO. 117		4. PRESENT LOCAL NAME(S) OR DESIGNATION(S) Drain Residence	
2. COUNTY Lafayette		5. OTHER NAME(S) Lizzie & Kate Hartman	
3. LOCATION OF NEGATIVES Show-Me R.P.C.			
6. SPECIFIC LEGAL LOCATION TOWNSHIP 49N RANGE 25W SECTION 6 IF CITY OR TOWN, STREET ADDRESS 2201 Shelby		16. THEMATIC CATEGORY 030	
7. CITY OR TOWN IF RURAL, VICINITY Higginsville, MO		17. DATE(S) OR PERIOD 1900	
8. DESCRIPTION OF LOCATION Lot 1 Sheltons Subdivision In block 24 of Asburys Addition		18. STYLE OR DESIGN 44	
		19. ARCHITECT OR ENGINEER Mr. Hartman 20	
		20. CONTRACTOR OR BUILDER Mr. Duncan poeh OH 22	
		21. ORIGINAL USE, IF APPARENT Dwelling	
		22. PRESENT USE Dwelling	
		23. OWNERSHIP PUBLIC () PRIVATE (X)	
		24. OWNER'S NAME AND ADDRESS IF KNOWN V. L. Drain Higginsville, MO	
9. COORDINATES UTM LAT 39:00N LONG 93:45W		25. OPEN TO PUBLIC? YES () NO (X)	
10. SITE () BUILDING (X) STRUCTURE () OBJECT ()		26. LOCAL CONTACT PERSON OR ORGANIZATION Show-Me R.P.C.	
11. ON NATIONAL REGISTER? YES () NO (X)		27. OTHER SURVEYS IN WHICH INCLUDED N/A	
12. IS IT ELIGIBLE? YES (X) NO ()		28. NO. OF STORIES 2	
13. PART OF ESTAB. HIST. DISTRICT? YES () NO (X)		29. BASEMENT? YES (X) NO ()	
14. DISTRICT POTENTIAL? YES (X) NO ()		30. FOUNDATION MATERIAL 65 Concrete Blocks	
15. NAME OF ESTABLISHED DISTRICT N/A		31. WALL CONSTRUCTION Wood WW	
		32. ROOF TYPE AND MATERIAL 16 Shingles/Asbestos	
		33. NO. OF BAYS FRONT SIDE	
		34. WALL TREATMENT Clapboard 21	
		35. PLAN SHAPE Irregular	
		36. CHANCES (EXPLAIN IN NO. 42) None ADDITION () ALTERED () MOVED ()	
		37. CONDITION INTERIOR Good EXTERIOR Good	
		38. PRESERVATION UNDERWAY? YES (X) NO ()	
		39. ENDANGERED? BY WHAT? YES () NO (X)	
		40. VISIBLE FROM PUBLIC ROAD? YES (X) NO ()	
		41. DISTANCE FROM AND FRONTAGE ON ROAD 10 ft. 83 ft.	
42. FURTHER DESCRIPTION OF IMPORTANT FEATURES This white clapboard house is a multiple gabled roof construction. There is a boxed bracketed cornice with returns. It has a multi-paned leaded glass bay window under a sheltered front porch with 2 columns. Another bay window supports a balcony with wood railing of square posts and rail. There is a pendant from each gable centered in a collar brace.		PHOTO MUST See Following Pages BE PROVIDED	
43. HISTORY AND SIGNIFICANCE A retired farmer . Hartman had it built to exact specifications by a Mr. Duncan. This home appears on the 1900 Sanborn map and remains the same shape to present date.			
44. DESCRIPTION OF ENVIRONMENT AND OUTBUILDINGS This building is across the street from the old Higgins house. There are older classic homes on all 4 corners of this intersection.			
45. SOURCES OF INFORMATION Sanborn Maps - 1886,1892,1900, 1909, 1929 Interviews - Mr. & Mrs. V. L. Drain References -		46. PREPARED BY V.L. Bielefeldt 47. ORGANIZATION Show-Me R.P.C. 48. DATE 0 30 02 49. REVISION DATE(S)	

117

Lafayette

Drain Residence

Lizzie & Kate Hartman

49N

25W

6

FORM # 117

Page 2
Show-Me RPC



ARCHITECTURAL/HISTORIC INVENTORY SURVEY FORM

LA-AS-002-116

1. NO. 118		4. PRESENT LOCAL NAME(S) OR DESIGNATION(S) Wuthnow Dwelling	
2. COUNTY Lafayette		5. OTHER NAME(S) None 2208 Shelby Street House	
3. LOCATION OF NEGATIVES Show-Me R.P.C.			
6. SPECIFIC LEGAL LOCATION TOWNSHIP 49N RANGE 25W SECTION 6 IF CITY OR TOWN, STREET ADDRESS 2208 Shelby		16. THEMATIC CATEGORY 030	
7. CITY OR TOWN IF RURAL, VICINITY Higginsville, MO		17. DATE(S) OR PERIOD Est. 1909	
8. DESCRIPTION OF LOCATION South half of Lots 7 & 8, Block 11, Asburys Addition		18. STYLE OR DESIGN 45 11	
		19. ARCHITECT OR ENGINEER Other 20	
		20. CONTRACTOR OR BUILDER purch WA	
		21. ORIGINAL USE, IF APPARENT Dwelling OIA	
		22. PRESENT USE Dwelling	
9. COORDINATES UTM LAT 39:00N LONG 93:45W		23. OWNERSHIP PUBLIC () PRIVATE (X)	
10. SITE () STRUCTURE () BUILDING (X) OBJECT ()		24. OWNER'S NAME AND ADDRESS IF KNOWN John Wazniak Higginsville, MO	
11. ON NATIONAL REGISTER? YES () NO (X)		25. OPEN TO PUBLIC? YES () NO (X)	
12. IS IT ELIGIBLE? YES (X) NO ()		26. LOCAL CONTACT PERSON OR ORGANIZATION Show-Me R.P.C.	
13. PART OF ESTAB. HIST. DISTRICT? YES () NO (X)		27. OTHER SURVEYS IN WHICH INCLUDED N/A	
14. DISTRICT POTENTIAL? YES (X) NO ()			
15. NAME OF ESTABLISHED DISTRICT N/A		28. NO. OF STORIES 8 1/2	
		29. BASEMENT? YES (X) NO ()	
		30. FOUNDATION MATERIAL Brick 30	
		31. WALL CONSTRUCTION Wood WW	
		32. ROOF TYPE AND MATERIAL Hip/Asphalt WP	
		33. NO. OF BAYS FRONT --- SIDE ---	
		34. WALL TREATMENT Clapboard 21	
		35. PLAN SHAPE Irregular 29	
		36. CHANGES (EXPLAIN IN NO. 42) None	
		37. CONDITION INTERIOR Good EXTERIOR Good	
		38. PRESERVATION UNDERWAY? YES (X) NO ()	
		39. ENDANGERED? BY WHAT? YES (X) NO () Weather	
		40. VISIBLE FROM PUBLIC ROAD? YES (X) NO ()	
		41. DISTANCE FROM AND FRONTAGE ON ROAD 25 ft. 100 ft.	
42. FURTHER DESCRIPTION OF IMPORTANT FEATURES This has a Warrensburg sandstone rock faced foundation and there are rails and posts on porch. The round plain columns support a porch with a cone shaped area covering the corner of the porch. The clapboard siding on the house has windows 1 over 1 lights. The flared hip roof has a hip dormer to the east with two 9 light fixed windows.		PHOTO MUST See Following Pages BE PROVIDED	
43. HISTORY AND SIGNIFICANCE Edgar Oetting lived in the home for 19 years. Now he lives across the street.			
44. DESCRIPTION OF ENVIRONMENT AND OUTBUILDINGS This home unique with it's conical porch roof is on the south edge of several older homes that surround 22nd and shelby street.			
45. SOURCES OF INFORMATION Sanborn Maps - 1886,1892,1900, 1909, 1929 Interviews - Edgar Oetting & Lynn Wuthnow References -		46. PREPARED BY V.L. Bielefeldt	
		47. ORGANIZATION Show-Me R.P.C.	
		48. DATE 8-20-82	
		49. REVISION DATE(S)	

118

Lafayette

Wuthnow Dwelling

Noe

49N

25W

6

FORM # 118

Page 2
Show-Me RPC



ARCHITECTURAL/HISTORIC INVENTORY SURVEY FORM

LF-AS-002-117

1. NO. 114		4. PRESENT LOCAL NAME(S) OR DESIGNATION(S) Journey Residence (Katheryn & Elizabeth)	
2. COUNTY Lafayette		5. OTHER NAME(S) Journey Higgins' House	
3. LOCATION OF NEGATIVES Show-Me R.P.C.			
3. SPECIFIC LEGAL LOCATION TOWNSHIP 49N RANGE 25W SECTION 6 IF CITY OR TOWN, STREET ADDRESS 2111 Shelby		16. THEMATIC CATEGORY 030	28. NO. OF STORIES 2
7. CITY OR TOWN IF RURAL, VICINITY Higginsville, MO		17. DATE(S) OR PERIOD 1883 according 1890 - to Morrow	29. BASEMENT? YES (X) NO ()
8. DESCRIPTION OF LOCATION All of Lots 5 & 6, Block P McMeekins Addition		18. STYLE OR DESIGN 42	30. FOUNDATION MATERIAL Stone 40
		19. ARCHITECT OR ENGINEER Higgins	31. WALL CONSTRUCTION Brick LB
		20. CONTRACTOR OR BUILDER Pach FU	32. ROOF TYPE AND MATERIAL Hip/Shingles 4P
		21. ORIGINAL USE, IF APPARENT Residence DIA	33. NO. OF BAYS FRONT --- SIDE ---
		22. PRESENT USE Residence	34. WALL TREATMENT Brick 30
		23. OWNERSHIP PUBLIC () PRIVATE (X)	35. PLAN SHAPE Irregular
		24. OWNER'S NAME AND ADDRESS IF KNOWN Katheryn & Elizabeth Journey Higginsville, MO	36. CHANGES ADDITION () (EXPLAIN IN ALTERED () NO. 42) MOVED ()
9. COORDINATES UTM LAT 39:00N LONG 93:45W		25. OPEN TO PUBLIC? YES () NO (X)	37. CONDITION INTERIOR Unknown EXTERIOR Fair
10. SITE () STRUCTURE () BUILDING (X) OBJECT ()		26. LOCAL CONTACT PERSON OR ORGANIZATION Show-Me R.P.C.	38. PRESERVATION UNDERWAY? YES () NO (X)
11. ON NATIONAL REGISTER? YES () NO (X)	12. IS IT ELIGIBLE? YES (X) NO ()	27. OTHER SURVEYS IN WHICH INCLUDED N/A	39. ENDANGERED? YES (X) NO () BY WHAT? Elements
13. PART OF ESTAB. HIST. DISTRICT? YES () NO (X)	14. DISTRICT POTENTIAL? YES (X) NO ()		40. VISIBLE FROM PUBLIC ROAD? YES (X) NO ()
15. NAME OF ESTABLISHED DISTRICT N/A			41. DISTANCE FROM AND FRONTAGE ON ROAD -----
42. FURTHER DESCRIPTION OF IMPORTANT FEATURES This is an significant well known house of Mr. Higgins, originator of Higginsville. The common bond brick has segmental keystone arches over the tall arched windows. There are 1 over 1 lights. The plain round columns support a scrolled bracket boxed cornice around the balcony a the roof. The house has a hip roof, with a brick chimney.		<div style="border: 1px solid black; padding: 10px; text-align: center;"> <p>PHOTO MUST See Following Pages BE PROVIDED</p> </div>	
43. HISTORY AND SIGNIFICANCE Presently occupied by Mrs. Katheryn & Elizabeth Journey who is very elderly. See attached pages.			
44. DESCRIPTION OF ENVIRONMENT AND OUTBUILDINGS There are older dignified homes on the south and the west side with this home the most ornate To the north there are only mediocre shops and garages.			
45. SOURCES OF INFORMATION Sanborn Maps - 1886, 1892, 1900, 1909, 1929 Interviews - Lafayette County Historical Society, Virginia Gray, References - Howard Fischer		46. PREPARED BY V.L. Bielefeldt 47. ORGANIZATION Show-Me R.P.C. 48. DATE 9-30-82 49. REVISION DATE(S)	

1. NO 114

Lafayette

Journey Residence

(Katheryn & Elizabeth)

Higgins House

49N

25W

6

Miss Elizabeth Journey

The home of Miss Elizabeth Journey was built in 1882 by Harvey Higgins, the person for whom the town was named

Mr Higgins lived there for several years. Then the house was sold to a Mr Harrison, who was in the dry goods business. Miss Journey's father bought the house in 1900 from Mr Harrison

The two story brick home, a variation of Southern Colonial, was constructed with a decorative railing on the roof of the front porch, enhanced with green shutters that were originally used for protection against the weather. The house has a number of porches typical of that era.

As you step into the gracious home, you will note a winding stairs with a mahogany rail


A fireplace invites one to join in conversation in the blue living room. Tall rooms, with wide baseboards and windows draped with blue drapes and white curtains gives the effect of spaciousness in the home. The home has cleverly decorated radiators used for their vacuum vapor heating system.

A china cabinet holding treasured dishes given to the Journey sisters by their Aunt can be seen in the dining room. Above the buffet is a restored oil painting of Miss Journey's great, great, great grandfather

A sunny kitchen is a shining example of how large rooms can be remodeled into an attractive kitchen and dinette area. Interesting additions within the home have been a bath and a half and planned storage areas.


The bedrooms feature large spacious rooms decorated with beautiful chandeliers and drapes with glass curtains. Family furniture has been preserved and restored for use in a very decorative manner

Personal family treasures dot the home which gives it a very special charm.



THE HIGGINS HOME - an artist's sketch of the early-day appearance of the home after it was completed on what was then the outskirts of Higginsville. The home is still on the site at 2111 Shelby street. (Higgins pictures supplied by Richard Carter.)

Shortly after this McMeekin's addition was platted. It consisted of four blocks on the south end of the original town and two pieces of blocks between Shelby Street and the railroad track. Through this part would later run another railroad and Mr Higgins would build his home in the extreme southeast corner of this addition, the home now occupied by Misses Kathryn and Elizabeth Journey at 2111 Shelby Street



HARVEY J. HIGGINS - the founder of Higginsville, built this

FORM # 114

Page 4
Show-Me RPC



ARCHITECTURAL/HISTORIC INVENTORY SURVEY FORM

LF-AS-002-118

1. NO. 125		4. PRESENT LOCAL NAME(S) OR DESIGNATION(S) Donald W. Smith Residence	
2. COUNTY Lafayette		5. OTHER NAME(S) Emil Mueller 1902-1975 2906 Shelby Street House	
3. LOCATION OF NEGATIVES Show-Me R.P.C.			
6. SPECIFIC LEGAL LOCATION TOWNSHIP 49N RANGE 25W SECTION 6 IF CITY OR TOWN, STREET ADDRESS 2906 Shelby		16. THEMATIC CATEGORY 030	
7. CITY OR TOWN IF RURAL, VICINITY Higginsville, MD		17. DATE(S) OR PERIOD 1902	
8. DESCRIPTION OF LOCATION All of Block 21, part of Blocks 15 & 16 Southside Addition 1 out		18. STYLE OR DESIGN 11	
		19. ARCHITECT OR ENGINEER Other 20	
		20. CONTRACTOR OR BUILDER Emil Mueller Pnch TO	
		21. ORIGINAL USE, IF APPARENT Residence 01A	
		22. PRESENT USE Residence	
9. COORDINATES UTM LAT 39:00N LONG 93:45W		23. OWNERSHIP PUBLIC () PRIVATE (X)	
10. SITE () STRUCTURE () BUILDING (X) OBJECT ()		24. OWNER'S NAME AND ADDRESS IF KNOWN Donald Smith Higginsville, MO	
11. ON NATIONAL REGISTER? YES () NO (X)		25. OPEN TO PUBLIC? YES () NO (X)	
12. IS IT ELIGIBLE? YES () NO (X)		26. LOCAL CONTACT PERSON OR ORGANIZATION Show-Me R.P.C.	
13. PART OF ESTAB. HIST. DISTRICT? YES () NO (X)		27. OTHER SURVEYS IN WHICH INCLUDED N/A	
14. DISTRICT POTENTIAL? YES () NO (X)		28. NO. OF STORIES 1 1/2	
15. NAME OF ESTABLISHED DISTRICT N/A		29. BASEMENT? YES (X) NO ()	
		30. FOUNDATION MATERIAL Brick 30	
		31. WALL CONSTRUCTION Frame 100	
		32. ROOF TYPE AND MATERIAL Hip Asphalt 100	
		33. NO. OF BAYS FRONT --- SIDE --- 63	
		34. WALL TREATMENT Cedar/Clapboard 91	
		35. PLAN SHAPE Rectangular	
		36. CHANGES (EXPLAIN IN NO. 42) ADDITION () ALTERED () MOVED ()	
		37. CONDITION INTERIOR Good EXTERIOR Good	
		38. PRESERVATION UNDERWAY? YES (X) NO ()	
		39. ENDANGERED? BY WHAT? YES () NO (X)	
		40. VISIBLE FROM PUBLIC ROAD? YES (X) NO ()	
		41. DISTANCE FROM AND FRONTAGE ON ROAD 50 ft. 250 ft.	
42. FURTHER DESCRIPTION OF IMPORTANT FEATURES This is a fine clapboard frame house with a hip roof. There are three walled dormers with two casement windows in each. All windows have 1 over 1 lights. There are three square ports supporting the front porch. The dormer windows have 6 lights each.		PHOTO MUST See Following Pages BE PROVIDED	
43. HISTORY AND SIGNIFICANCE Emil Mueller was a prominent house painter who had this house built. When he died in 1975, the house remained in estate for two years. Donald Smith, Higginsville Dairy - Food Distribution, purchased the estate in 1977. There have been no alterations that are significant. A typical home of that era.			
44. DESCRIPTION OF ENVIRONMENT AND OUTBUILDINGS This house was built with 3 others in this area, nearly out of town around 1902.			
45. SOURCES OF INFORMATION Sanborn Maps - 1886, 1892, 1900, 1909, 1929 Interviews - Donald Smith References -		46. PREPARED BY V.L. Bielefeldt	
		47. ORGANIZATION Show-Me R.P.C.	
		48. DATE 49. REVISION DATE(S) a-in 82	

FORM # 125-

Page 2
Show-Me RPC



ARCHITECTURAL/ HISTORIC INVENTORY SURVEY FORM

LF-AS-002-119

1. NO. 90		4. PRESENT LOCAL NAME(S) OR DESIGNATION(S) Nutrition Site <i>not entered</i>	
2. COUNTY Lafayette		5. OTHER NAME(S) The Old High School Gym	
3. LOCATION OF NEGATIVES Show-Me R.P.C.			
6. SPECIFIC LEGAL LOCATION TOWNSHIP 49N RANGE 25W SECTION 6 IF CITY OR TOWN, STREET ADDRESS 21st & Walnut		16. THEMATIC CATEGORY -----	
7. CITY OR TOWN IF RURAL, VICINITY Higginsville, MO		17. DATE(S) OR PERIOD 1925	
8. DESCRIPTION OF LOCATION Lots 44, 45, & 46 Peterings Subdivision		18. STYLE OR DESIGN -----	
		19. ARCHITECT OR ENGINEER -----	
		20. CONTRACTOR OR BUILDER -----	
		21. ORIGINAL USE, IF APPARENT Gymnasium	
		22. PRESENT USE Nutrition Site	
		23. OWNERSHIP PUBLIC () PRIVATE (X)	
		24. OWNER'S NAME AND ADDRESS IF KNOWN C-1 School District Higginsville, MO	
9. COORDINATES LAT 39:00N LONG 93:45W		25. OPEN TO PUBLIC? YES (X) NO ()	
10. SITE () BUILDING (X) STRUCTURE () OBJECT ()		26. LOCAL CONTACT PERSON OR ORGANIZATION Show-Me R P C	
11. ON NATIONAL REGISTER? YES () NO (X)		27. OTHER SURVEYS IN WHICH INCLUDED N/A	
12. IS IT ELIGIBLE? YES () NO (X)			
13. PART OF ESTAB. HIST. DISTRICT? YES () NO (X)			
14. DISTRICT POTENTIAL? YES () NO (X)			
15. NAME OF ESTABLISHED DISTRICT N/A			
42. FURTHER DESCRIPTION OF IMPORTANT FEATURES This is a rectangular building of very utilitarian design. There are running bond brick walls with large windows below the roof line.		<div style="border: 1px solid black; padding: 10px; text-align: center;"> <p>PHOTO MUST See Following Pages BE PROVIDED</p> </div>	
43. HISTORY AND SIGNIFICANCE This is the last building left standing from the old high school sight. The other buildings have been razed and elderly housing will be installed on the site. It is now being used as a nutrition site for the elderly.			
44. DESCRIPTION OF ENVIRONMENT AND OUTBUILDINGS This building is alone with commercial buildings east and residential housing on the north & south.			
45. SOURCES OF INFORMATION Sanborn Maps - 1886,1892,1900, 1909, 1929 Interviews - Area III for aging References -		46. PREPARED BY V.L. Bielefeldt	
		47. ORGANIZATION Show-Me R.P.C.	
		48. DATE 02-22-00	
		49. REVISION DATE(S)	

Lafayette

Nutrition Site

Old High School Gym

49N

25W

DRM # 90

Page 2
Show-Me RPC



ARCHITECTURAL/HISTORIC INVENTORY SURVEY FORM

LF-AS-002-120

1. NO. 106		4. PRESENT LOCAL NAME(S) OR DESIGNATION(S) Troster Residence	
2. COUNTY Lafayette		5. OTHER NAME(S) Dr. Ott Residence	
3. LOCATION OF NEGATIVES Show-Me R.P.C.			
6. SPECIFIC LEGAL LOCATION TOWNSHIP 49N RANGE 25W SECTION 6 IF CITY OR TOWN, STREET ADDRESS 1501 Walnut		16. THEMATIC CATEGORY 030	
7. CITY OR TOWN IF RURAL, VICINITY Higginsville, MO		17. DATE(S) OR PERIOD 1890 49	
8. DESCRIPTION OF LOCATION Lot 1, Block A Original Tom		18. STYLE OR DESIGN -----	
		19. ARCHITECT OR ENGINEER -----	
		20. CONTRACTOR OR BUILDER -----	
		21. ORIGINAL USE, IF APPARENT Residence OIA	
		22. PRESENT USE Residence	
		23. OWNERSHIP PUBLIC () PRIVATE (X)	
		24. OWNER'S NAME AND ADDRESS IF KNOWN Mr. & Mrs. Troster Higginsville, MO	
9. COORDINATES UTM LAT 39:00N LONG 93:45W		25. OPEN TO PUBLIC? YES () NO (X)	
10. SITE () STRUCTURE () BUILDING (X) OBJECT ()		26. LOCAL CONTACT PERSON OR ORGANIZATION Show-Me R.P.C.	
11. ON NATIONAL REGISTER? YES () NO (X)		27. OTHER SURVEYS IN WHICH INCLUDED N/A	
12. IS IT ELIGIBLE? YES () NO (X)			
13. PART OF ESTAB. HIST. DISTRICT? YES () NO (X)		28. NO. OF STORIES 2	
14. DISTRICT POTENTIAL? YES () NO (X)		29. BASEMENT? YES (X) NO ()	
15. NAME OF ESTABLISHED DISTRICT N/A		30. FOUNDATION MATERIAL 40 30 Stone Brick Block	
		31. WALL CONSTRUCTION Frame WU	
		32. ROOF TYPE AND MATERIAL Gabled / Hip asphalt	
		33. NO. OF BAYS FRONT 1 SIDE	
		34. WALL TREATMENT 21 Wood Clapboard	
		35. PLAN SHAPE Irregular	
		36. CHANGES (EXPLAIN IN NO. 42) ADDITION () ALTERED (X) MOVED ()	
		37. CONDITION INTERIOR Excellent EXTERIOR Good	
		38. PRESERVATION UNDERWAY? YES (X) NO ()	
		39. ENDANGERED? BY WHAT? YES () NO (X)	
		40. VISIBLE FROM PUBLIC ROAD? YES (X) NO ()	
		41. DISTANCE FROM AND FRONTAGE ON ROAD 50 ft. 150 ft.	
42. FURTHER DESCRIPTION OF IMPORTANT FEATURES This is a large residential dwelling with all 1 over 1 lights, two flues. There is a gabled roof to the north & south with a flat top gable to the west (front). This flat portion has been modified by peaking to a gable. There are boxed cornices with returns all the way on one. The gables are finished in fish scale shingles. There is a leaded glass window to the south & a stone pillared porch with a balcony to the front. There is a small gabled enclosed porch added to the rear east side.			
43. HISTORY AND SIGNIFICANCE Dr. Ott built this house, it is assumed. It is also assumed that Mr. Myer of Myer Care Center was a resident for a period of time.			
44. DESCRIPTION OF ENVIRONMENT AND OUTBUILDINGS There is an old single story house to the south, and church to the north. This is a corner lot.			
45. SOURCES OF INFORMATION Sanborn Maps - 1886, 1892, 1900, 1909, 1929 Interviews - Mr. & Mrs. Trooster, Mr. Detert References -			
46. PREPARED BY V.L. Bielefeldt			
47. ORGANIZATION Show-Me R.P.C.			
48. DATE 9-30-82			
49. REVISION DATE(S)			

106 Lafayette #5 Troster Residence Dr. Ott Residence 49N 25W

ORM # 106

Page 2
Show-Me RPC



ARCHITECTURAL/HISTORIC INVENTORY SURVEY FORM

LF-AS-002-121

1. NO. 102		4. PRESENT LOCAL NAME(S) OR DESIGNATION(S) John T. Payne Residence		102
2. COUNTY Lafayette		5. OTHER NAME(S) 1700 Walnut Street House		
3. LOCATION OF NEGATIVES Show-Me R.P.C.		Duval Residence		
6. SPECIFIC LEGAL LOCATION TOWNSHIP 49N RANGE 25W SECTION 6 IF CITY OR TOWN, STREET ADDRESS 1700 Walnut		16. THEMATIC CATEGORY 030		Lafayette
		17. DATE(S) OR PERIOD 1920		
7. CITY OR TOWN IF RURAL, VICINITY Higginsville, MO		18. STYLE OR DESIGN 01		John T Payne Residence
		19. ARCHITECT OR ENGINEER		
8. DESCRIPTION OF LOCATION Lot I, Block E Original Town		20. CONTRACTOR OR BUILDER Mr. Duval		Duval Residence
		21. ORIGINAL USE, IF APPARENT Residence		
9. COORDINATES UTM LAT 39:00N LONG 93:45W		22. PRESENT USE Residence		6
		23. OWNERSHIP PUBLIC () PRIVATE (X)		
10. SITE () STRUCTURE () BUILDING (X) OBJECT ()		24. OWNER'S NAME AND ADDRESS IF KNOWN Mr. & Mrs. Tom Payne Higginsville, MO		Lafayette
		25. OPEN TO PUBLIC? YES () NO (X)		
11. ON NATIONAL REGISTER? YES () NO (X) 12. IS IT ELIGIBLE? YES () NO (X)		26. LOCAL CONTACT PERSON OR ORGANIZATION Show-Me R P C		John T Payne Residence
		27. OTHER SURVEYS IN WHICH INCLUDED N/A		
13. PART OF ESTAB. YES () NO (X) HIST. DISTRICT? YES () NO (X)		38. PRESERVATION UNDERWAY? YES (XX) NO ()		Duval Residence
		39. ENDANGERED? BY WHAT? YES () NO (XX)		
15. NAME OF ESTABLISHED DISTRICT N/A		40. VISIBLE FROM PUBLIC ROAD? YES (X) NO ()		25W
		41. DISTANCE FROM AND FRONTAGE ON ROAD 50 ft. 150 ft.		
42. FURTHER DESCRIPTION OF IMPORTANT FEATURES This house has a pyramid roof with asphalt shingles with a large walled gable to the east. There are fish scale shingles on the gable. The second floor has 1 over 1 lights and the lower floor has 2 over 2 lights. There are round columns supporting a roof on the east facing the porch.				6
43. HISTORY AND SIGNIFICANCE It is said during interviews with residents that the house was built by Mr. Asbury of the City Mill.				
44. DESCRIPTION OF ENVIRONMENT AND OUTBUILDINGS This house is in an area of older but mostly 1 story homes.				
45. SOURCES OF INFORMATION Sanborn Maps - 1886, 1892, 1900, 1909, 1929 Interviews - Roy Stoll References -				6
46. PREPARED BY V.L. Bielefeldt 47. ORGANIZATION Show-Me R.P.C. 48. DATE 9-30-82 49. REVISION DATE(S)				

FORM # 102

Page 2
Show-Me RPC



ARCHITECTURAL/HISTORIC INVENTORY SURVEY FORM

LF-AS-002-122

NO. 103		4. PRESENT LOCAL NAME(S) OR DESIGNATION(S) Souder Residence		1. NO. 103
COUNTY Lafayette		5. OTHER NAME(S) None 1701 Walnut Street House		
LOCATION OF NEGATIVES Show-Me R.P.C.				
6. SPECIFIC LEGAL LOCATION TOWNSHIP 49N RANGE 25W SECTION 6 IF CITY OR TOWN, STREET ADDRESS 1701 Walnut CITY OR TOWN IF RURAL, VICINITY Higginsville, MO		16. THEMATIC CATEGORY ----- 030 17. DATE(S) OR PERIOD 1900 18. STYLE OR DESIGN ----- 01 19. ARCHITECT OR ENGINEER ----- 20. CONTRACTOR OR BUILDER ----- prch FL 21. ORIGINAL USE, IF APPARENT Residence DIA 22. PRESENT USE Residence 23. OWNERSHIP PUBLIC () PRIVATE (X) 24. OWNER'S NAME AND ADDRESS IF KNOWN Lee Souder Jr. Higginsville, MO 25. OPEN TO PUBLIC? YES () NO (X) 26. LOCAL CONTACT PERSON OR ORGANIZATION Show-Me R.P.C. 27. OTHER SURVEYS IN WHICH INCLUDED N/A		2. COUNTY Lafayette
7. DESCRIPTION OF LOCATION Lot 1, Block E Original Town		28. NO. OF STORIES 2 29. BASEMENT? YES (X) NO () 30. FOUNDATION MATERIAL Brick 30 31. WALL CONSTRUCTION Framework 32. ROOF TYPE AND MATERIAL Flared hip Asphalt 33. NO. OF BAYS FRONT 2 SIDE 34. WALL TREATMENT Clapboard 01 35. PLAN SHAPE Square 36. CHANGES (EXPLAIN IN NO. 42) ADDITION () ALTERED () MOVED () 37. CONDITION INTERIOR Unknown EXTERIOR Fair 38. PRESERVATION UNDERWAY? YES () NO (X) 39. ENDANGERED? BY WHAT? YES (X) NO () Elements 40. VISIBLE FROM PUBLIC ROAD? YES (X) NO () 41. DISTANCE FROM AND FRONTAGE ON ROAD 50 ft. 150 ft.		
		4. PRESENT LOCAL NAME(S) OR DESIGNATION(S) Souder Residence		
8. COORDINATES UTM LAT 39:00N LONG 93:45W		12. FURTHER DESCRIPTION OF IMPORTANT FEATURES This is a plain square house with plain 1 over 1 lights. There is a porch to the west (front) supported by brick piers and 3 round columns.		3. VITEN NAME(S) None
9. NAME OF ESTABLISHED DISTRICT N/A		PHOTO MUST See Following Pages BE PROVIDED		
13. HISTORY AND SIGNIFICANCE This residence appears to be vacant as it has been visited many times without success.				
14. DESCRIPTION OF ENVIRONMENT AND OUTBUILDINGS It is situated on a corner lot with a similar house across the street.				
15. SOURCES OF INFORMATION Sanborn Maps - 1886, 1892, 1900, 1909, 1929 Interviews - Higginsville City Hall References - " " Phone book				46. PREPARED BY V.L. Bielefeldt 47. ORGANIZATION Show-Me R.P.C. 48. DATE 9-30-82 49. REVISION DATE(S)

1. NO. 103
 2. COUNTY Lafayette
 3. VITEN NAME(S) None
 4. PRESENT LOCAL NAME(S) OR DESIGNATION(S) Souder Residence
 5. VITEN NAME(S) None
 6. COUNTY 49N 25W

ORM # 103

Page 2
Show-Me RPC



ARCHITECTURAL/HISTORIC INVENTORY SURVEY FORM

LA-AS-002-123

1. NO. 101		4. PRESENT LOCAL NAME(S) OR DESIGNATION(S) NAPA Auto Parts	
2. COUNTY Lafayette		5. OTHER NAME(S) None 1802 Walnut Street Garage	
3. LOCATION OF NEGATIVES Show-Me R.P.C.			
6. SPECIFIC LEGAL LOCATION TOWNSHIP 49N RANGE 25W SECTION 6		16. THEMATIC CATEGORY 030 050 290	
IF CITY OR TOWN, STREET ADDRESS 1802 Walnut		17. DATE(S) OR PERIOD 1929 alt. 1945	
7. CITY OR TOWN IF RURAL, VICINITY Higginsville, MO		18. STYLE OR DESIGN 50 69	
8. DESCRIPTION OF LOCATION Lot 23 West Side Addition		19. ARCHITECT OR ENGINEER Mr. Echelmeier	
		20. CONTRACTOR OR BUILDER Mr. Echelmeier	
		21. ORIGINAL USE, IF APPARENT Garage	
		22. PRESENT USE Auto Parts	
9. COORDINATES UTM LAT 39:00N LONG 93:45W		23. OWNERSHIP PUBLIC () PRIVATE (X)	
10. SITE () STRUCTURE () BUILDING (X) OBJECT ()		24. OWNER'S NAME AND ADDRESS IF KNOWN Herbert Echelmeier Higginsville, MO	
11. ON NATIONAL REGISTER? YES () NO (X)		25. OPEN TO PUBLIC? YES (X) NO ()	
12. IS IT ELIGIBLE? YES (X) NO ()		26. LOCAL CONTACT PERSON OR ORGANIZATION Show-Me R.P.C.	
13. PART OF ESTAB. HIST. DISTRICT? YES () NO (X)		27. OTHER SURVEYS IN WHICH INCLUDED N/A	
15. NAME OF ESTABLISHED DISTRICT N/A		28. NO. OF STORIES 1	
		29. BASEMENT? YES (X) NO ()	
		30. FOUNDATION MATERIAL Block/Brick	
		31. WALL CONSTRUCTION Brick	
		32. ROOF TYPE AND MATERIAL Dome/Asphalt	
		33. NO. OF BAYS FRONT SIDE	
		34. WALL TREATMENT no alterations	
		35. PLAN SHAPE Rectangular	
		36. CHANGES (EXPLAIN IN NO. 42) ADDITION () ALTERED () MOVED ()	
		37. CONDITION INTERIOR Good EXTERIOR Good	
		38. PRESERVATION UNDERWAY? YES () NO (X)	
		39. ENDANGERED? BY WHAT? YES () NO (X)	
		40. VISIBLE FROM PUBLIC ROAD? YES (X) NO ()	
		41. DISTANCE FROM AND FRONTAGE ON ROAD 10 ft. 40 ft.	
42. FURTHER DESCRIPTION OF IMPORTANT FEATURES This building is of brick running & flemish bond. The front was redone in the same bond style about 1945 to close garage doors. It now has display windows.		PHOTO MUST See Following Pages BE PROVIDED	
43. HISTORY AND SIGNIFICANCE This building was built by Mr. Echelmeier's father in 1929 for his garage. It remained so until World War II, when it was closed. After World War II the garage doors were closed, windows were redone and it became a Auto Parts store.			
44. DESCRIPTION OF ENVIRONMENT AND OUTBUILDINGS There are no outbuildings.			
45. SOURCES OF INFORMATION Sanborn Maps - 1886,1892,1900,1909, 1929 Interviews - Mr. Echelmeier References -		46. PREPARED BY V.L. Bielefeldt	
		47. ORGANIZATION Show-Me R.P.C.	
		48. DATE 9-30-82	
		49. REVISION DATE(S)	

FORM # 101

Page 2
Show-Me RPC



ARCHITECTURAL/HISTORIC INVENTORY SURVEY FORM

LF-AS-002-124

1. NO. 100		4. PRESENT LOCAL NAME(S) OR DESIGNATION(S) Ice/Locker Plant	
2. COUNTY Lafayette		5. OTHER NAME(S) None	
3. LOCATION OF NEGATIVES Show-Me R.P.C.			
6. SPECIFIC LEGAL LOCATION TOWNSHIP 49N RANGE 25W SECTION 6 IF CITY OR TOWN, STREET ADDRESS 1805 Walnut		16. THEMATIC CATEGORY -----	
7. CITY OR TOWN IF RURAL, VICINITY Higginsville, MO		17. DATE(S) OR PERIOD 1900	
8. DESCRIPTION OF LOCATION Lot 2, Block G Original Town		18. STYLE OR DESIGN ----- 69	
		19. ARCHITECT OR ENGINEER -----	
		20. CONTRACTOR OR BUILDER -----	
		21. ORIGINAL USE, IF APPARENT Ice Plant ODE	
		22. PRESENT USE Locker Plant	
9. COORDINATES UTM LAT 39:00N LONG 93:45W		23. OWNERSHIP PUBLIC () PRIVATE (X)	
		24. OWNER'S NAME AND ADDRESS IF KNOWN Roy Houk Higginsville, MO	
10. SITE () STRUCTURE () BUILDING (X) OBJECT ()		25. OPEN TO PUBLIC? YES (X) NO ()	
11. ON NATIONAL REGISTER? YES () NO (X)		26. LOCAL CONTACT PERSON OR ORGANIZATION Show-Me R P C	
12. IS IT ELIGIBLE? YES (X) NO ()		27. OTHER SURVEYS IN WHICH INCLUDED N/A	
13. PART OF ESTAB. HIST. DISTRICT? YES () NO (X)		28. NO. OF STORIES 1	
14. DISTRICT POTENTIAL? YES (X) NO ()		29. BASEMENT? YES () NO (X)	
15. NAME OF ESTABLISHED DISTRICT N/A		30. FOUNDATION MATERIAL Block 65	
		31. WALL CONSTRUCTION Rusticated Block CP	
		32. ROOF TYPE AND MATERIAL Asphalt F+PR	
		33. NO. OF BAYS FRONT --- SIDE --- 63	
		34. WALL TREATMENT White Paint 65	
		35. PLAN SHAPE -----	
		36. CHANGES (EXPLAIN IN NO. 42) ADDITION () ALTERED () MOVED () None	
		37. CONDITION INTERIOR Poor EXTERIOR Fair	
		38. PRESERVATION UNDERWAY? YES () NO (X)	
		39. ENDANGERED? BY WHAT? YES (X) NO () Elements	
		40. VISIBLE FROM PUBLIC ROAD? YES (X) NO ()	
		41. DISTANCE FROM AND FRONTAGE ON ROAD 20 ft. 100 ft.	
42. FURTHER DESCRIPTION OF IMPORTANT FEATURES This building is actually two but with identical features. The small building is an oil station type building used for sleeping. The structures are of rusticated block with plain doors and windows. The structures are painted white. There is a long loading dock on the north side of the ice plant.		PHOTO MUST BE PROVIDED See Following Pages	
43. HISTORY AND SIGNIFICANCE The old ice house was originally started next to the Leahy Manufacturing plant with a pond from which the ice was cut. It was started by a Mr. Squires, then when foiling was financed by the Gladish family. The old ice business was then run by a peg legged man named Canterbury who shoved 300 lbs of ice blocks with the peg. Ice was then made at the new Walnut St. plant and delivered to homes and business until the 1930's, when the plant was integrated into a cold storage locker plant. This business was operated by a Mr. Haggerty who slept in a small building adjacent, so there was literally 24 hr. service a day. This business declined in recent years and in 1977 was operated as a food locker operation.			
44. DESCRIPTION OF ENVIRONMENT AND OUTBUILDINGS This building is across the street from similar 1900-1910 business buildings and now stands alone on that side of the block.			
45. SOURCES OF INFORMATION Sanborn Maps - 1886, 1892, 1900, 1909, 1929 Interviews - Florence Sheets & Roy Stoll References -		46. PREPARED BY V.L. Bielefeldt	
		47. ORGANIZATION Show-Me R.P.C.	
		48. DATE 8-30-82	
		49. REVISION DATE(S)	

100

Lafayette

Ice/Locker Plant

None

49N

25W

6



ARCHITECTURAL/HISTORIC INVENTORY SURVEY FORM

LF-AS-002-125

NO. 99		4. PRESENT LOCAL NAME(S) OR DESIGNATION(S) Old Laundry		99
2. COUNTY Lafayette		5. OTHER NAME(S) Laundry		
4. LOCATION OF NEGATIVES Show-Me R.P.C.				
6. SPECIFIC LEGAL LOCATION TOWNSHIP 49N RANGE 25W SECTION 6 IF CITY OR TOWN, STREET ADDRESS 1808 Walnut		16. THEMATIC CATEGORY -----		Lafayette
7. CITY OR TOWN IF RURAL, VICINITY Higginsville, MO		17. DATE(S) OR PERIOD 1905		
8. DESCRIPTION OF LOCATION Lot 24 Jungs Subdivision		18. STYLE OR DESIGN ----- 69		
		19. ARCHITECT OR ENGINEER ----- 30		Old Laundry
		20. CONTRACTOR OR BUILDER -----		
		21. ORIGINAL USE, IF APPARENT Laundry DE		
		22. PRESENT USE Vacant		Laundry
		23. OWNERSHIP PUBLIC () PRIVATE (X)		
		24. OWNER'S NAME AND ADDRESS IF KNOWN Louis Jungeblut Address Unknown		
9. COORDINATES UTM LAT 39:00N LONG 93:45W		25. OPEN TO PUBLIC? YES () NO (X)		Laundry
10. SITE () BUILDING (X) STRUCTURE () OBJECT ()		26. LOCAL CONTACT PERSON OR ORGANIZATION Show-Me R.P.C.		
11. ON NATIONAL REGISTER? YES () NO (X)		27. OTHER SURVEYS IN WHICH INCLUDED N/A		
12. IS IT ELIGIBLE? YES (X) NO ()		30. FOUNDATION MATERIAL Brick 30		Laundry
13. PART OF ESTAB. HIST. DISTRICT? YES () NO (X)		31. WALL CONSTRUCTION Brick WD		
14. DISTRICT POTENTIAL? YES (X) NO ()		32. ROOF TYPE AND MATERIAL Flat/Asphalt F/P		
15. NAME OF ESTABLISHED DISTRICT N/A		33. NO. OF BAYS FRONT --- SIDE 63		Laundry
		34. WALL TREATMENT Brick 30		
		35. PLAN SHAPE Rectangular		
42. FURTHER DESCRIPTION OF IMPORTANT FEATURES This brick building of stretcher bond and flemish bond with the lower portion having been repainted. There are segmental arches above the 1 over 1 windows, with a lug sill. One window arch has been redone.		36. CHANGES (EXPLAIN IN NO. 42) ADDITION () ALTERED (X) MOVED ()		Laundry
		37. CONDITION INTERIOR Poor EXTERIOR Poor		
		38. PRESERVATION UNDERWAY? YES () NO (X)		
43. HISTORY AND SIGNIFICANCE This building now vacant. Appears on the 1909 Sanborn Map and has remained the same to the present day. A Mary Kirk, with the Unitog Corporation owned the premise for about 20 years. A Hibrinks Glass Company is said to have operated there for a short period of time.		39. ENDANGERED? BY WHAT? YES (X) NO () deterioration		Laundry
		40. VISIBLE FROM PUBLIC ROAD? YES (X) NO ()		
		41. DISTANCE FROM AND FRONTAGE ON ROAD 20 ft. 40 ft.		
44. DESCRIPTION OF ENVIRONMENT AND OUTBUILDINGS It appears to be the oldest building on the block of similar brick business buildings.		46. PREPARED BY V.L. Bielefeldt		49N 25W 6
		47. ORGANIZATION Show-Me R.P.C.		
45. SOURCES OF INFORMATION Sanborn Maps - 1886,1892,1900, 1909, 1929 Interviews - Higginsville City Hall - Mr. Detert References - Roy Stoll		48. DATE 0 22 00 49. REVISION DATE(S)		

FORM # 99

Page 2
Show-Me RPC



ARCHITECTURAL/HISTORIC INVENTORY SURVEY FORM

LF-AS-002-126

1. NO. 97		4. PRESENT LOCAL NAME(S) OR DESIGNATION(S) Fire Station-Ambulance Building	
2. COUNTY Lafayette		5. OTHER NAME(S) None	
3. LOCATION OF NEGATIVES Show-Me R.P.C.			
6. SPECIFIC LEGAL LOCATION TOWNSHIP 49N RANGE 25W SECTION 6 IF CITY OR TOWN, STREET ADDRESS 1810 Walnut		16. THEMATIC CATEGORY	
7. CITY OR TOWN IF RURAL, VICINITY Higginsville, MO		17. DATE(S) OR PERIOD 1929	
8. DESCRIPTION OF LOCATION Lots 25 and 26, West Higginsville Addition		18. STYLE OR DESIGN 99	
		19. ARCHITECT OR ENGINEER W. R. Thee	
		20. CONTRACTOR OR BUILDER John Collier, Bill Pevestorff	
		21. ORIGINAL USE, IF APPARENT Unknown 04a	
		22. PRESENT USE Fire-Ambulance	
		23. OWNERSHIP PUBLIC (X) PRIVATE ()	
		24. OWNER'S NAME AND ADDRESS IF KNOWN City of Higginsville Higginsville, MO	
9. COORDINATES UTM LAT 39:00N LONG 93:45W		25. OPEN TO PUBLIC? YES (X) NO ()	
10. SITE () STRUCTURE () BUILDING (X) OBJECT ()		26. LOCAL CONTACT PERSON OR ORGANIZATION Show-Me R.P.C.	
11. ON NATIONAL REGISTER? YES () NO (X)		27. OTHER SURVEYS IN WHICH INCLUDED N/A	
12. IS IT ELIGIBLE? YES (X) NO ()			
13. PART OF ESTAB. HIST. DISTRICT? YES () NO (X)			
14. DISTRICT POTENTIAL? YES () NO (X)			
15. NAME OF ESTABLISHED DISTRICT N/A			
42. FURTHER DESCRIPTION OF IMPORTANT FEATURES A steel building added to the northwest corner is now removed and a concrete block structure installed. Additions of more distant past consisted of enlargement. The front brick work has been redone several times with textured running bond brick. One older portion has combination of running and flemish bond.		28. NO. OF STORIES 1-1 29. BASEMENT? YES () NO (X) 30. FOUNDATION MATERIAL Concrete 65 31. WALL CONSTRUCTION Brick UD CB 32. ROOF TYPE AND MATERIAL Flat Asphalt Ftlp 33. NO. OF BAYS FRONT --- SIDE --- 34. WALL TREATMENT Brick 30 35. PLAN SHAPE Rectangular 36. WAKES (EXPLAIN IN NO. 42) ADDITION () ALTERED (X) MOVED () 37. CONDITION INTERIOR Fair EXTERIOR Fair 38. PRESERVATION-UNDERWAY? YES () NO (X) 39. ENDANGERED? BY WHAT? YES () NO (X) 40. VISIBLE FROM PUBLIC ROAD? YES (X) NO () 41. DISTANCE FROM AND FRONTAGE ON ROAD 6 ft. 100 ft.	
43. HISTORY AND SIGNIFICANCE This building was designed by a local business man to be a garage. It served three owners as a garage and for the past ten years as the City Fire Station and Ambulance Garage. Garage ownership was W. R. Thee, and Winfield Bennet.		PHOTO MUST See Following Pages BE PROVIDED	
44. DESCRIPTION OF ENVIRONMENT AND OUTBUILDINGS There are no outbuildings. The residence directly across the street is on the National Mister.		46. PREPARED BY V.L. Bielefeldt 47. ORGANIZATION Show-Me R.P.C. 48. DATE 9-30-82 49. REVISION DATE(S)	
45. SOURCES OF INFORMATION Sanborn Maps - 1886,1892,1900, 1909, 1929 Interviews - Mr. W. R. Thee References -			

Lafayette

Fire Station-Ambulance Building

None

49N

25W

6

FORM # 97

Page 2
Show-Me RPC



ARCHITECTURAL/HISTORIC INVENTORY SURVEY FORM

LF-AS-002-127

1. NO. 96		4. PRESENT LOCAL NAME(S) OR DESIGNATION(S) Rehkop Residence	
2. COUNTY Lafayette		5. OTHER NAME(S) None	
3. LOCATION OF NEGATIVES Show-Me R.P.C.			
6. SPECIFIC LEGAL LOCATION TOWNSHIP 49N RANGE 25W SECTION 6 IF CITY OR TOWN, STREET ADDRESS 1900 Walnut		16. THEMATIC CATEGORY ----- 17. DATE(S) OR PERIOD 1882	
7. CITY OR TOWN IF RURAL, VICINITY Higginsville, MO		18. STYLE OR DESIGN ----- 19. ARCHITECT OR ENGINEER ----- 20. CONTRACTOR OR BUILDER ----- 21. ORIGINAL USE, IF APPARENT Residence 22. PRESENT USE Residence	
8. DESCRIPTION OF LOCATION Lot 1 Chamblins Addition		23. OWNERSHIP PUBLIC () PRIVATE (X) 24. OWNER'S NAME AND ADDRESS IF KNOWN Mrs. Leonard Rehkop Higginsville, MO	
9. COORDINATES LAT 39:00N LONG 93:45W		25. OPEN TO PUBLIC? YES (X) NO ()	
10. SITE () BUILDING (X) STRUCTURE () OBJECT ()		26. LOCAL CONTACT PERSON OR ORGANIZATION Show-Me R P C	
11. ON NATIONAL REGISTER? YES () NO (X)		27. OTHER SURVEYS IN WHICH INCLUDED N/A	
12. IS IT ELIGIBLE? YES (X) NO ()		28. NO. OF STORIES 2	
13. PART OF ESTAB. YES () HIST. DISTRICT? NO (X)		29. BASEMENT? YES (X) NO ()	
14. DISTRICT POTENTIAL? YES (X) NO ()		30. FOUNDATION MATERIAL Brick	
15. NAME OF ESTABLISHED DISTRICT N/A		31. WALL CONSTRUCTION Brick	
		32. ROOF TYPE AND MATERIAL Hip - Asphalt	
		33. NO. OF BAYS FRONT 2 SIDE 2	
		34. WALL TREATMENT Brick-Painted	
		35. PLAN SHAPE Irregular	
		36. CHANGES ADDITION () (EXPLAIN IN NO. 42) ALTERED () MOVED () N/A	
		37. CONDITION INTERIOR Excellent EXTERIOR Excellent	
		38. PRESERVATION UNDERWAY? YES (X) NO ()	
		39. ENDANGERED? YES () BY WHAT? NO (X)	
		40. VISIBLE FROM PUBLIC ROAD? YES (X) NO ()	
		41. DISTANCE FROM AND FRONTAGE ON ROAD 50 ft. 200 ft.	
42. FURTHER DESCRIPTION OF IMPORTANT FEATURES This building is on the Nat'l Register.		PHOTO MUST See Following Pages BE PROVIDED	
43. HISTORY AND SIGNIFICANCE This building is on the Nat'l Register.			
44. DESCRIPTION OF ENVIRONMENT AND OUTBUILDINGS The Rehkop house is in the center of a district described within these pages as depicting the typical housing and business buildings from 1882 until 1930.			
45. SOURCES OF INFORMATION Sanborn Maps - 1886, 1892, 1900, 1909, 1929 Interviews - Mrs. Leonard Rehkop References -		46. PREPARED BY V.L. Bielefeldt 47. ORGANIZATION Show-Me R.P.C. 48. DATE 49. REVISION DATE(S)	

FURM # 96

Page 2
Show-Me RPC



ARCHITECTURAL/HISTORIC INVENTORY SURVEY FORM

LF-AS-002-128

1. NO. 95		4. PRESENT LOCAL NAME(S) OR DESIGNATION(S) Kappelman Apartments	
2. COUNTY Lafayette		5. OTHER NAME(S) None 1906 Walnut Street House	
3. LOCATION OF NEGATIVES Show-Me R.P.C.			
6. SPECIFIC LEGAL LOCATION TOWNSHIP 49N RANGE 25W SECTION 6 IF CITY OR TOWN, STREET ADDRESS 1906 Walnut		16. THEMATIC CATEGORY	
7. CITY OR TOWN IF RURAL, VICINITY Higginsville, MO		17. DATE(S) OR PERIOD 1910	
8. DESCRIPTION OF LOCATION Lot 4 Chamblin Addition		18. STYLE OR DESIGN 49	
		19. ARCHITECT OR ENGINEER	
		20. CONTRACTOR OR BUILDER Porch FW	
		21. ORIGINAL USE, IF APPARENT Dwelling DIA	
		22. PRESENT USE Dwelling	
		23. OWNERSHIP PUBLIC () PRIVATE (X)	
		24. OWNER'S NAME AND ADDRESS IF KNOWN Bryce Kappelman Higginsville, MO	
9. COORDINATES UTM LAT 39:00N LONG 93:45W		25. OPEN TO PUBLIC? YES () NO (X)	
10. SITE () STRUCTURE () BUILDING (X) OBJECT ()		26. LOCAL CONTACT PERSON OR ORGANIZATION Show-Me R.P.C.	
11. ON NATIONAL REGISTER? YES () NO (X)		27. OTHER SURVEYS IN WHICH INCLUDED	
12. IS IT ELIGIBLE? YES (X) NO ()			
13. PART OF ESTAB. HIST. DISTRICT? YES () NO (X)		14. DISTRICT POTENTIAL? YES (X) NO ()	
15. NAME OF ESTABLISHED DISTRICT N/A		28. NO. OF STORIES 2	
		29. BASEMENT? YES (X) NO ()	
		30. FOUNDATION MATERIAL Unknown 01	
		31. WALL CONSTRUCTION Wood WU	
		32. ROOF TYPE AND MATERIAL Gable/Asphalt GB	
		33. NO. OF BAYS FRONT --- SIDE ---	
		34. WALL TREATMENT Slate/Shingles 64	
		35. PLAN SHAPE Irregular	
		36. CHANGES (EXPLAIN IN NO. 42) ADDITION () ALTERED (X) MOVED ()	
		37. CONDITION INTERIOR Fair EXTERIOR Fair	
		38. PRESERVATION UNDERWAY? YES () NO (X)	
		39. ENDANGERED? BY WHAT? YES (X) NO () Weather	
		40. VISIBLE FROM PUBLIC ROAD? YES (X) NO ()	
		41. DISTANCE FROM AND FRONTAGE ON ROAD 20 ft. 50 ft.	
42. FURTHER DESCRIPTION OF IMPORTANT FEATURES This two story gabled roof home is unique in that there is a two storied bay window effect set at a 45 degrees angle across the south-east corner. The walls are covered with slate shingles with a square columned porch to the east. Fish scale shingles cover the front gable.		PHOTO MUST See Following Pages BE PROVIDED	
43. HISTORY AND SIGNIFICANCE There is little history to glean, however this shape appears on the 1929 Sanborn map. There are 2 apartments that are presently designed into this building.			
44. DESCRIPTION OF ENVIRONMENT AND OUTBUILDINGS This dwelling is in the midst of 2 like homes to the south with the National Register (Rehkop) home to the north.			
45. SOURCES OF INFORMATION Sanborn Maps - 1886, 1892, 1900, 1909, 1929 Interviews - Tim & Donna Biesemeyer References -		46. PREPARED BY V.L. Bielefeldt	
		47. ORGANIZATION Show-Me R.P.C.	
		48. DATE 9-30-82	
		49. REVISION DATE(S)	

95

Lafayette

Kappelman Apartments

NOTE

42N

4

FORM # 95

Page 2
Show-Me RPC



ARCHITECTURAL/HISTORIC INVENTORY SURVEY FORM

LF-AS-002-129

1. NO. 94		4. PRESENT LOCAL NAME(S) OR DESIGNATION(S) State School Group Home	
2. COUNTY Lafayette		5. OTHER NAME(S) 1908 Walnut Street House	
3. LOCATION OF NEGATIVES Show-Me R.P.C.		None	
6. SPECIFIC LEGAL LOCATION TOWNSHIP 49N RANGE 25W SECTION 6 IF CITY OR TOWN, STREET ADDRESS 1908 Walnut		16. THEMATIC CATEGORY	
7. CITY OR TOWN IF RURAL, VICINITY Higginsville, MO		17. DATE(S) OR PERIOD 1910	
8. DESCRIPTION OF LOCATION Lot 5 Chamblins Addition		18. STYLE OR DESIGN 49	
		19. ARCHITECT OR ENGINEER	
		20. CONTRACTOR OR BUILDER	
		21. ORIGINAL USE, IF APPARENT Dwelling DIA	
		22. PRESENT USE Group Home	
9. COORDINATES UTM LAT 39:00N LONG 93:45W		23. OWNERSHIP PUBLIC () PRIVATE (X)	
10. SITE () BUILDING (X) STRUCTURE () OBJECT ()		24. OWNER'S NAME AND ADDRESS IF KNOWN James Thompson Address unknown	
11. ON NATIONAL REGISTER? YES () NO (X)		25. OPEN TO PUBLIC? YES () NO (X)	
12. IS IT ELIGIBLE? YES (X) NO ()		26. LOCAL CONTACT PERSON OR ORGANIZATION Show-Me R.P.C.	
13. PART OF ESTAB. HIST. DISTRICT? YES () NO (X)		27. OTHER SURVEYS IN WHICH INCLUDED N/A	
14. DISTRICT POTENTIAL? YES (X) NO ()		28. NO. OF STORIES 2	
15. NAME OF ESTABLISHED DISTRICT N/A		29. BASEMENT? YES (X) NO ()	
		30. FOUNDATION MATERIAL Unknown 01	
		31. WALL CONSTRUCTION Wood ww	
		32. ROOF TYPE AND MATERIAL Gabled Hip Asphalt	
		33. NO. OF BAYS-FRONT 2 SIDE 2	
		34. WALL TREATMENT Slate Shingles 64	
		35. PLAN SHAPE Irregular	
		36. CHANGES (EXPLAIN IN NO. 42) ADDITION () ALTERED (X) MOVED ()	
		37. CONDITION GOOD INTERIOR EXTERIOR	
		38. PRESERVATION UNDERWAY? YES () NO (X)	
		39. ENDANGERED? BY WHAT? YES () NO (X)	
		40. VISIBLE FROM PUBLIC ROAD? YES (X) NO ()	
		41. DISTANCE FROM AND FRONTAGE ON ROAD 20 ft. 50 ft.	
42. FURTHER DESCRIPTION OF IMPORTANT FEATURES This is a modified 1910 era home with asphaltic shingles on a gabled hip roof. There is a combination gable/sheet roof over the entry way. There has been a modification to the southeast corner after 1929. A 1 over 1 light with slate shingles and shutters added.		PHOTO MUST BE PROVIDED See Following Pages	
43. HISTORY AND SIGNIFICANCE No significant data was gleaned after many interviews with various persons.			
44. DESCRIPTION OF ENVIRONMENT AND OUTBUILDINGS This home is between two homes of the same era and at the other end of the block from the Rehkop home (Nat'l Register).			
45. SOURCES OF INFORMATION Sanborn Maps - 1886, 1892, 1900, 1909, 1929 Interviews - Genevieve Gockel References -		46. PREPARED BY V.L. Bielefeldt 47. ORGANIZATION Show-Me R.P.C. 48. DATE 9-30-82 49. REVISION DATE(S)	

94

Lafayette

State School Group Home

None

49N

25W

6

FORM # 94

Page 2
Show-Me RPC



ARCHITECTURAL/HISTORIC INVENTORY SURVEY FORM

LF-AS-002-130

1. NO. 93		4. PRESENT LOCAL NAME(S) OR DESIGNATION(S) Genevieve Gockel Residence		1. NO. 93
2. COUNTY Lafayette		5. OTHER NAME(S) Long Residence		
3. LOCATION OF NEGATIVES Show-Me R.P.C.				
6. SPECIFIC LEGAL LOCATION TOWNSHIP 49N RANGE 25W SECTION 6 IF CITY OR TOWN, STREET ADDRESS 1910 Walnut		16. THEMATIC CATEGORY 030		2. COUNTY Lafayette
7. CITY OR TOWN IF RURAL, VICINITY Higginsville, MO		17. DATE(S) OR PERIOD 1910		
8. DESCRIPTION OF LOCATION Lot 6 Chamblins Addition 1011		18. STYLE OR DESIGN 49		
		19. ARCHITECT OR ENGINEER other 20		4. PRESENT LOCAL NAME(S) OR DESIGNATION(S) Gockel Residence
		20. CONTRACTOR OR BUILDER porch WA SL		
		21. ORIGINAL USE, IF APPARENT Residence 01A		
		22. PRESENT USE Residence		5. OTHER NAME(S) Long Residence
		23. OWNERSHIP PUBLIC () PRIVATE (X)		
		24. OWNER'S NAME AND ADDRESS IF KNOWN Genevieve Gockel Higginsville, MO		
9. COORDINATES UTM LAT 39:00N LONG 93:45W		25. OPEN TO PUBLIC? YES () NO (X)		6. OTHER NAME(S) Long Residence
10. SITE () BUILDING (X) STRUCTURE () OBJECT ()		26. LOCAL CONTACT PERSON OR ORGANIZATION Show-Me R.P.C.		
11. ON NATIONAL REGISTER? YES () NO (X)		27. OTHER SURVEYS IN WHICH INCLUDED N/A		
12. IS IT ELIGIBLE? YES (X) NO ()		30. FOUNDATION MATERIAL Stone 40		7. OTHER NAME(S) Long Residence
13. PART OF ESTAB. HIST. DISTRICT? YES () NO (X)		31. WALL CONSTRUCTION Wood wu		
14. DISTRICT POTENTIAL? YES (X) NO ()		32. ROOF TYPE AND MATERIAL Asphalt/Hip 4P		
15. NAME OF ESTABLISHED DISTRICT N/A		33. NO. OF BAYS FRONT SIDE DR		8. OTHER NAME(S) Long Residence
		34. WALL TREATMENT Wood Clapboard 21		
		35. PLAN SHAPE Square		
12. FURTHER DESCRIPTION OF IMPORTANT FEATURES This home is a near full three story home with narrow clapboard siding and gabled hip roof. There is a full porch to the east and half to the south. The columns are square with knee braces. There is an enclosed balcony or sun porch to the south. There are 6 over 1 lights.		36. CHANGES (EXPLAIN IN NO. 42) ADDITION () ALTERED () MOVED ()		9. OTHER NAME(S) Long Residence
		37. CONDITION INTERIOR Good EXTERIOR Good		
		38. PRESERVATION UNDERWAY? YES (X) NO ()		
		39. ENDANGERED? BY WHAT? YES () NO (X)		10. OTHER NAME(S) Long Residence
		40. VISIBLE FROM PUBLIC ROAD? YES (X) NO ()		
		41. DISTANCE FROM AND FRONTAGE ON ROAD 20 ft. 50 ft.		
13. HISTORY AND SIGNIFICANCE This block had a different shaped dwelling until after 1909. This home is on the 1929 Sanborn map. The previous owner was Genevieve Long. The interior has very ornate oak staircases and woodwork with a 30 and 36 light leaded beveled double glass sliding doors. There is a ornate german iron fireplace with oak columns and oak mantel. This home was built by Momie and Ned Asbury of the family in the milling business. (Old city mill).		PHOTO MUST BE PROVIDED See Following Pages		11. OTHER NAME(S) Long Residence
14. DESCRIPTION OF ENVIRONMENT AND OUTBUILDINGS In the same block as the Rehkop home (north end of block) and 4 other homes of similar of older vintage. There are 2 newer homes on the same block as well as a modern telephone building across the street.				
15. SOURCES OF INFORMATION Sanborn Maps - 1886, 1892, 1900, 1909, 1929 Interviews Genevieve Gockel References -		46. PREPARED BY V.L. Bielefeldt		
		47. ORGANIZATION Show-Me R.P.C.		12. OTHER NAME(S) Long Residence
		48. DATE 9-30-82		
		49. REVISION DATE(S)		

FORM #93

Page 2
Show-Me RPC



ARCHITECTURAL/HISTORIC INVENTORY SURVEY FORM

LF-AS-002-131

1. NO. 91		4. PRESENT LOCAL NAME(S) OR DESIGNATION(S) Hadley Graham Residence	
2. COUNTY Lafayette		5. OTHER NAME(S) Dave Haggerty	
3. LOCATION OF NEGATIVES Show-Me R.P.C.			
6. SPECIFIC LEGAL LOCATION TOWNSHIP 49N RANGE 25W SECTION 6 IF CITY OR TOWN, STREET ADDRESS 2007 Walnut		16. THEMATIC CATEGORY 030	
7. CITY OR TOWN IF RURAL, VICINITY Higginsville, MO		17. DATE(S) OR PERIOD 1920	
8. DESCRIPTION OF LOCATION Lot 4, Block K Original Town		18. STYLE OR DESIGN 01	
		19. ARCHITECT OR ENGINEER	
		20. CONTRACTOR OR BUILDER Probably Pevestovf	
		21. ORIGINAL USE, IF APPARENT Dwelling	
		22. PRESENT USE Dwelling	
		23. OWNERSHIP PUBLIC () PRIVATE (X)	
		24. OWNER'S NAME AND ADDRESS IF KNOWN Bill Trigg Higginsville, MO	
9. COORDINATES LAT 39:00N LONG 93:45W		25. OPEN TO PUBLIC? YES () NO (X)	
10. SITE () BUILDING (X)		26. LOCAL CONTACT PERSON OR ORGANIZATION Show-Me R.P.C.	
11. ON NATIONAL REGISTER? YES () NO (X)		27. OTHER SURVEYS IN WHICH INCLUDED N/A	
12. IS IT ELIGIBLE? YES (X) NO ()			
13. PART OF ESTAB. HIST. DISTRICT? YES () NO (X)			
14. DISTRICT POTENTIAL? YES (X) NO ()			
15. NAME OF ESTABLISHED DISTRICT N/A			
42. FURTHER DESCRIPTION OF IMPORTANT FEATURES This home has a truncated hip roof with asphalt shingles. There are concrete lug sills with 1 over 1 lights. Every person connected with this house insists it was ordered from Sears Roebuck as a unit and probably constructed by Mr. Pevestovf, a noted Higginsville contractor.		28. NO. OF STORIES 2 29. BASEMENT? YES (X) NO () 30. FOUNDATION MATERIAL Concrete 65 31. WALL CONSTRUCTION Asphalt Blocks 32. ROOF TYPE AND MATERIAL Truncated Roof Asphalt 33. NO. OF BAYS FRONT SIDE 34. WALL TREATMENT Painted Concrete Block 35. PLAN SHAPE Square 36. CHANGES (EXPLAIN IN NO. 42) ADDITION () ALTERED (X) MOVED () 37. CONDITION INTERIOR Good EXTERIOR Good 38. PRESERVATION UNDERWAY? YES () NO (X) 39. ENDANGERED? BY WHAT? YES (X) NO () Weather 40. VISIBLE FROM PUBLIC ROAD? YES (X) NO () 41. DISTANCE FROM AND FRONTAGE ON ROAD 30 ft. 100 ft.	

43. HISTORY AND SIGNIFICANCE This home was ordered from the Sears catalogue in 1917-1920 era. Mr. McClain was the first dweller of this building. He also owned the poultry processing plant which was located on the south side of this home. Hadley Graham Jr. has lived in the house for the past 13 years.	PHOTO MUST See Following Pages BE PROVIDED
-----------------------------------------------------------------------------------------------------------------------------------------------------------------------------------------------------------------------------------------------------------------------------------------------------------------------	--------------------------------------------------

44. DESCRIPTION OF ENVIRONMENT AND OUTBUILDINGS

This building is alone on the east side of the street. There are three older buildings (residents homes) that start the block on which is located the Rehkop house (1882) on the Nat'l Register.

45. SOURCES OF INFORMATION Sanborn Maps - 1886, 1892, 1900, 1909, 1929 Interviews - Bill Trigg References -	46. PREPARED BY V.L. Bielefeldt 47. ORGANIZATION Show-Me R.P.C. 48. DATE 49. REVISION DATE(S)
----------------------------------------------------------------------------------------------------------------------	--------------------------------------------------------------------------------------------------------------

JRM # 91

Page 2
Show-Me RPC

