

Office of Historic Preservation, PO Box 176, Jefferson City, MO  
**HISTORIC INVENTORY**

1. No.	4. Present Name(s) Hi-Pointe Subdivision Co.	
2. St. Louis City		
3. Location of Negatives County Parks Dept.	5. Other Name(s) 6204 Alamo Avenue	
6. Specific Location Block D Lot 1 Hi-Pointe Subdivision	16. Thematic Category	28. Number of Stories 2.5
7. City or Town, if Rural, Township & Vicinity St. Louis, Missouri	17. Date(s) or Period constructed 5.15.18	29. Basement Yes(X) No( )
8. Site Plan with North Arrow	18. Style or Design Craftsman	30. Foundation Material Stone (x) Concrete ( ) Not Visible ( )
9. Coordinates UTM Latitude Longitude	19. Architect or Engineer H. Wright	31. Wall Construction brick
10. Site( ) Structure ( ) Building (X) Object ( )	20. Contractor or Builder Henry Wright	32. Roof Type & Material Spanish tile
11. On National Register Yes( ) No(X)	21. Original Use, if apparent Single family residence	33. Number of Bays Front 3 Side 5
12. Is it eligible? Yes(x) No ( )	22. Present Use Single family residence	34. Wall Treatment American Common Bond
13. Part of Est Yes( ) 14. District Yes(X) District? No (X) Potential No ( )	23. Ownership Public ( ) Private (x)	35. Plan Shape square
15. Name of Established District	24. Owner(s) Name and Address, if known  Mary B. & Thomas E. Schwartz 6204 Alamo Ave. City of Saint Louis, MO 63105	36. Changes Addition ( ) Alteration (x) Moved ( )
	25. Open to Public? Yes ( ) No (x)	37. Condition Interior good Exterior good
	26. Local Contact Person or Organization	38. Preservation Underway? Yes ( ) No (x)
	27. Other Surveys in which included.	39. Endangered? Yes (X) No ( ) By What? Development
		40. Visible from Public Road? Yes (X) No ( )
		41. Distance from and Frontage on Road Approximately 30 feet
42. Further Description of Important Features  Please see Attachment.		
43. History and Significance Henry Wright Subdivision. Please see attachment.		
44. Description of Environment and Outbuildings  Please see Attachment.		
45. Sources of Information  City of St. Louis Assessor's Office, Bldg Permits, Saint Louis Daily Record		46. Prepared by David and Jan Anglin
		47. Organization: Clayton Citizens for Responsible Development
		48. Date 8.19.2004 Revision date(s)

6204 Alamo Avenue. This two and one half story Craftsman was built on a grand scale and has the original glazed green Spanish tile roof. This medium hipped roof has a central hipped dormer with three windows and decorative brackets. The boxed cornice has a plain frieze and many brackets. Centered on the first floor is the grand entrance under a large bracketed elliptical hood. The elliptical fanlight over the six-panel entry door and sidelights has wooden mullions. Flanking the entrance and opening onto the large terrace are sets of French doors. Over these doors are flat stone lintels, with semi-circular brick ornamental arches. The double garage has a low-hipped roof with the original green tile seen on the house. The original sliding wooden doors have been replaced with raised panel metal overhead doors.









Office of Historic Preservation, PO Box 176, Jefferson City, MO  
**HISTORIC INVENTORY**

1. No.	4. Present Name(s) H. Goldfeder	
2. City of Saint Louis		
3. Location of Negatives County Parks Dept.	5. Other Name(s) 6209 Alamo Avenue	
6. Specific Location BLK A, LOT 19 Hi-Pointe Subdivision	16. Thematic Category	28. Number of Stories 2.5
7. City or Town, if Rural, Township & Vicinity St. Louis, Missouri	17. Date(s) or Period constructed 8.14.28	29. Basement Yes(X) No( )
8. Site Plan with North Arrow	18. Style or Design Craftsman	30. Foundation Material Stone (x) Concrete ( ) Not Visible ( )
9. Coordinates UTM	19. Architect or Engineer Ben Shapiro	31. Wall Construction brick
Latitude	20. Contractor or Builder	32. Roof Type & Material Spanish tile
Longitude	21. Original Use, if apparent Single family residence	33. Number of Bays Front 3 Side 5
10. Site( ) Structure ( ) Building (X) Object ( )	22. Present Use Single family residence	34. Wall Treatment American Common Bond
11. On National Register Yes( ) No(X)	23. Ownership Public ( ) Private (x)	35. Plan Shape square
12. Is it eligible? Yes(x) No ( )	24. Owner(s) Name and Address, if known  Kathleen M & Joseph M. Powers 6209 Alamo Ave. St. Louis, MO 63105	36. Changes Addition ( ) Alteration (x) Moved ( )
13. Part of Est Yes( ) 14. District Yes(X) District? No (X) Potential No ( )	25. Open to Public? Yes ( ) No (x)	37. Condition Interior good Exterior good
15. Name of Established District	26. Local Contact Person or Organization	38. Preservation Underway? Yes ( ) No (x)
	27. Other Surveys in which included.	39. Endangered? Yes (X) No ( ) By What? Development
		40. Visible from Public Road? Yes (X) No( )
		41. Distance from and Frontage on Road Approximately 30 feet
42. Further Description of Important Features  Please see Attachments		
43. History and Significance Henry Wright Subdivision. See attachments.		
44. Description of Environment and Outbuildings  Please see Attachments		
45. Sources of Information  City of St. Louis Assessor's Office; building permits; Daily Record		46. Prepared by David and Jan Anglin
		47. Organization: Clayton Citizens for Responsible Development
		48. Date 8.19.2004 Revision date(s)



6209 Alamo Avenue. Designed by Benjamin Shapiro and built for H. Goldfeder, this 1928 mansion is a glorious example of the Craftsman movement. Eclectic combinations of style are visible from the street. The original Spanish tile terracotta roof is on a low, hipped gable. The chimney is located on the right side and has decorative terracotta pots on the top. There is a center gable faced with half-timbering and stucco. The timbers are arrayed in a starburst pattern and radiate from the alternating radiating keystone and voussoirs surrounding the round topped French doors that open onto a small balcony over the front entrance. Flanking the balcony are original casement windows with semi-elliptical transoms above. Both windows have the original flat panel storm shutters. Like all of the other houses with storm shutters in the neighborhood, they are decorated with new moon cutouts. This two-story house has a centered entrance, surrounded by cut stone and a smooth stone lintel and quoins. This entrance has flanking original glass doors. Each door has original sidelights and semi-elliptical transoms over head. These first floor doors are surrounded by cut stone quoins and, the doors open onto a large terrace, with urns. A single story right side wing has a parapet. There are window boxes and lugsills throughout.







Office of Historic Preservation, PO Box 176, Jefferson City, MO  
**HISTORIC INVENTORY**

1. No.	4. Present Name(s) W. W. Cox	
2. St. Louis City		
3. Location of Negatives County Parks Dept.	5. Other Name(s) 6212 Alamo Avenue	
6. Specific Location BLK D, LOT 2 Hi-Pointe Subdivision	16. Thematic Category	28. Number of Stories 2.5
7. City or Town, if Rural, Township & Vicinity St. Louis, Missouri	17. Date(s) or Period constructed 3.18.20	29. Basement Yes(X) No( )
8. Site Plan with North Arrow	18. Style or Design Craftsman	30. Foundation Material Stone (x) Concrete ( ) Not Visible ( )
9. Coordinates UTM Latitude Longitude	19. Architect or Engineer Henry Wright	31. Wall Construction brick
10. Site( ) Structure ( ) Building (X) Object ( )	20. Contractor or Builder W. F. Sheehen	32. Roof Type & Material composite shingle roof
11. On National Register Yes( ) No(X)	21. Original Use, if apparent Single family residence	33. Number of Bays Front 3 Side 5
12. Is it eligible? Yes(x) No ( )	22. Present Use Single family residence	34. Wall Treatment American Common Bond
13. Part of Est Yes( ) 14. District Yes(X) District? No (X) Potential No ( )	23. Ownership Public ( ) Private (x)	35. Plan Shape square
15. Name of Established District	24. Owner(s) Name and Address, if known  Raymond T & Connie K Mayhall 6212 Alamo Ave St. Louis, MO 63105	36. Changes Addition ( ) Alteration (x) Moved ( )
16. Further Description of Important Features  Please see Attachments	25. Open to Public? Yes ( ) No (x)	37. Condition Interior good Exterior good
43. History and Significance Henry Wright Subdivision. Please see attachments.	26. Local Contact Person or Organization	38. Preservation Underway? Yes (x) No ( )
44. Description of Environment and Outbuildings  Please see Attachments	27. Other Surveys in which included.	39. Endangered? Yes (X) No ( ) By What? Development
45. Sources of Information  City of St. Louis Assessor's Office; Building Permits; St. Louis Daily Record	46. Prepared by David and Jan Anglin	40. Visible from Public Road? Yes (X) No( )
	47. Organization: Clayton Citizens for Responsible Development	41. Distance from and Frontage on Road Approximately 30 feet
	48. Date 8.19.2004	Revision date(s)

6212 Alamo Avenue. Built in 1920 from Henry Wright plans, by W. F. Sheehen for W. W. Cox, this large foursquare Colonial Revival house is two and one half stories tall. The original tile on this gabled roof has been replaced with composition shingles. There is a curved hood over the entrance that is decorated with plinth and pilasters. A wide terrace with a wrought iron railing is up a few steps from the front yard. The chimney is on the left side of the house. Decorative shutters that are not original to the house have been attached to the masonry on each side of the front windows. There is a wonderful single car garage on the alley with an original overhead door with ten panels. The top row of panels is glass. The original rippled shingles are still on the garage.









Office of Historic Preservation, PO Box 176, Jefferson City, MO  
**HISTORIC INVENTORY**

1. No.	4. Present Name(s) H. J. Goldfield	
2. St. Louis City		
3. Location of Negatives County Parks Dept.	5. Other Name(s) 6219 Alamo Avenue	
6. Specific Location BLK A, LOT 18 Hi-Pointe Subdivision	16. Thematic Category	28. Number of Stories 1.5
7. City or Town, if Rural, Township & Vicinity St. Louis, Missouri	17. Date(s) or Period constructed 7.15.22	29. Basement Yes(X) No( )
8. Site Plan with North Arrow	18. Style or Design Craftsman	30. Foundation Material Stone (x) Concrete ( ) Not Visible ( )
9. Coordinates UTM Latitude Longitude	19. Architect or Engineer Leo F. Abrams	31. Wall Construction brick
10. Site( ) Structure ( ) Building (X) Object ( )	20. Contractor or Builder Sol Abraham & Son Company	32. Roof Type & Material composite shingle roof
11. On National Register Yes( ) No(X)	21. Original Use, if apparent Single family residence	33. Number of Bays Front irregular Side 5
12. Is it eligible? Yes(x) No ( )	22. Present Use Single family residence	34. Wall Treatment American Common Bond
13. Part of Est Yes( ) 14. District Yes(X) District? No (X) Potential No ( )	23. Ownership Public ( ) Private (x)	35. Plan Shape irregular
15. Name of Established District	24. Owner(s) Name and Address, if known  Paula Geiss 6219 Alamo Ave. St. Louis, MO 63105	36. Changes Addition ( ) Alteration (x) Moved ( )
42. Further Description of Important Features  Please see Attachments	25. Open to Public? Yes ( ) No (x)	37. Condition Interior good Exterior good
43. History and Significance Henry Wright Subdivision. See attachments.	26. Local Contact Person or Organization	38. Preservation Underway? Yes ( ) No (x)
44. Description of Environment and Outbuildings  Please see Attachments	27. Other Surveys in which included.	39. Endangered? Yes (X) No ( ) By What? Development
45. Sources of Information  City of St. Louis Assessor's Office; Building Permits; St. Louis Daily Record		40. Visible from Public Road? Yes (X) No( )
		41. Distance from and Frontage on Road Approximately 30 feet
		46. Prepared by David and Jan Anglin
		47. Organization: Clayton Citizens for Responsible Development
		48. Date 8.19.2004 Revision date(s)



6219 Alamo Avenue. Designed by Leo F. Abrams, built by Solomon Abraham & Son for H. J. Goldfield in 1922, this house is a two-story irregular Tudor Revival. The entire house is faced with stucco, and painted. The picturesque roofline has crossed hipped gables. The living room has a large bay window. Original windows and doors are maintained throughout. The gable roof and dormers are original and the garage has the original slate roof as does the house. The garage has hipped gables like the house. The rounded top window centered over the garage doors has been removed and needs to be replaced. Original brackets and bracketed window boxes are visible. The original great trees remain.















Office of Historic Preservation, PO Box 176, Jefferson City, MO  
**HISTORIC INVENTORY**

1. No.	4. Present Name(s) Mrs. M. Boulicant	
2. St. Louis City		
3. Location of Negatives County Parks Dept.	5. Other Name(s) 6220 Alamo Avenue	
6. Specific Location BLK D, LOT 3 Hi-Pointe Subdivision	16. Thematic Category	28. Number of Stories 2
7. City or Town, if Rural, Township & Vicinity St. Louis, Missouri	17. Date(s) or Period constructed 4.13.31	29. Basement Yes(X) No( )
8. Site Plan with North Arrow	18. Style or Design Tudor Revival	30. Foundation Material Stone (x) Concrete ( ) Not Visible ( )
9. Coordinates UTM Latitude Longitude	19. Architect or Engineer A. L. Struebig	31. Wall Construction brick
10. Site( ) Structure ( ) Building (X) Object ( )	20. Contractor or Builder	32. Roof Type & Material slate roof
11. On National Register Yes( ) No(X)	21. Original Use, if apparent Single family residence	33. Number of Bays Front irregular Side 5
12. Is it eligible? Yes(x) No ( )	22. Present Use Single family residence	34. Wall Treatment American Common Bond
13. Part of Est Yes( ) 14. District Yes(X) District? No (X) Potential No ( )	23. Ownership Public ( ) Private (x)	35. Plan Shape irregular
15. Name of Established District	24. Owner(s) Name and Address, if known  Daniel & Joyce W. Rudman 6220 Alamo Ave St. Louis, MO 63105	36. Changes Addition ( ) Alteration (x) Moved ( )
	25. Open to Public? Yes ( ) No (x)	37. Condition Interior good Exterior good
	26. Local Contact Person or Organization	38. Preservation Underway? Yes ( ) No (x)
	27. Other Surveys in which included.	39. Endangered? Yes (X) No ( ) By What? Development
		40. Visible from Public Road? Yes (X) No ( )
		41. Distance from and Frontage on Road Approximately 30 feet
42. Further Description of Important Features  Please see Attachments		
43. History and Significance Henry Wright Subdivision. See attachments.		
44. Description of Environment and Outbuildings  Please see Attachments		
45. Sources of Information  City of St. Louis Assessor's Office; building permit; St. Louis Daily Record		46. Prepared by David and Jan Anglin
		47. Organization: Clayton Citizens for Responsible Development
		48. Date 8.19.2004 Revision date(s)

6220 Alamo Avenue. A. L. Struebig designed this house for Mrs. Boulicant in 1931. This two-story brick house is an irregular Tudor Revival, with Craftsman tones. The gabled roof of original slate has one hip softening the left cross gable that points to the street. The half-timbering and stucco over that attic wall have brackets and the roof overhangs by about one foot. The large half-timbered fascia of the hipped gable end, flows downward to the right front entrance. The front door has a round top and is surrounded by radiating and alternating stone voussoirs. There is a small stoop. The first floor corners of the house have stone rubble voussoirs that become more substantial as they near the foundation. There are two small windows on the second floor over the entrance. These small windows have round tops. Original windows throughout are double sashed, with six lights over one. This house does not have a garage.











Office of Historic Preservation, PO Box 176, Jefferson City, MO  
**HISTORIC INVENTORY**

1. No.	4. Present Name(s) Frank Lee	
2. St. Louis City		
3. Location of Negatives County Parks Dept.	5. Other Name(s) 6226 Alamo Avenue	
6. Specific Location BLK D, LOT 4 Hi-Pointe Subdivision	16. Thematic Category	28. Number of Stories 2
7. City or Town, if Rural, Township & Vicinity St. Louis, Missouri	17. Date(s) or Period constructed 12.15.38	29. Basement Yes(X) No( )
8. Site Plan with North Arrow	18. Style or Design Tudor revival	30. Foundation Material Stone (x) Concrete ( ) Not Visible ( )
9. Coordinates UTM Latitude Longitude	19. Architect or Engineer	31. Wall Construction brick
10. Site( ) Structure ( ) Building (X) Object ( )	20. Contractor or Builder	32. Roof Type & Material English tile
11. On National Register Yes( ) No(X)	21. Original Use, if apparent Single family residence	33. Number of Bays Front 3 Side 5
12. Is it eligible? Yes(x) No ( )	22. Present Use Single family residence	34. Wall Treatment American Common Bond
13. Part of Est Yes( ) 14. District Yes(X) District? No (X) Potential No ( )	23. Ownership Public ( ) Private (x)	35. Plan Shape square
15. Name of Established District	24. Owner(s) Name and Address, if known  Linda S. Truman 6226 Alamo Ave. St. Louis, MO 63105	36. Changes Addition ( ) Alteration (x) Moved ( )
	25. Open to Public? Yes ( ) No (x)	37. Condition Interior good Exterior good
	26. Local Contact Person or Organization	38. Preservation Underway? Yes ( ) No (x)
	27. Other Surveys in which included.	39. Endangered? Yes (X) No ( ) By What? Development
		40. Visible from Public Road? Yes (X) No( )
		41. Distance from and Frontage on Road Approximately 30 feet
42. Further Description of Important Features  Please see Attachments		
43. History and Significance Henry Wright Subdivision. See attachment.		
44. Description of Environment and Outbuildings  Please see Attachments		
45. Sources of Information  City of St. Louis Assessor's Office; building permit; Daily Record.		46. Prepared by David and Jan Anglin
		47. Organization: Clayton Citizens for Responsible Development
		48. Date 8.19.2004 Revision date(s)

6226 Alamo Avenue. Built in 1921 for Frank Lee, this Tudor revival house with original box shaped English tile terracotta roof and single car garage is in excellent original shape. All of the original iron casement windows with transoms are well maintained. Over the second story windows there are gables that project above the roof edge. One can see lugsills throughout. There is a central vestibule under a gabled roof. The fascia is plain and contrasts the brick wall. And the ends of the fascia are "supported" with stone ornaments, embedded in the brick wall. The central round top door has a dramatic surround of very large radiating voussoirs with a keystone and wafer thin pairs of cut stone sandwiched in between the side voussoirs. The circular interior stone staircase is at the right rear of the house. From the alley one can see its "tower" of course natural rubble and also, the cone shaped roof that houses this dramatic stairway. The chimney is on the right side. The single car garage is original and in pristine condition.









6226

ADT

ADT



Office of Historic Preservation, PO Box 176, Jefferson City, MO  
**HISTORIC INVENTORY**

1. No.	4. Present Name(s) Henry Foeli	
2. St. Louis City		
3. Location of Negatives County Parks Dept.	5. Other Name(s) 6232 Alamo Avenue	
6. Specific Location BLK D, LOT 5 Hi-Pointe Subdivision	16. Thematic Category	28. Number of Stories 2
7. City or Town, if Rural, Township & Vicinity St. Louis, Missouri	17. Date(s) or Period constructed 3.18.20	29. Basement Yes(X) No( )
8. Site Plan with North Arrow	18. Style or Design Craftsman	30. Foundation Material Stone (x) Concrete ( ) Not Visible ( )
9. Coordinates UTM Latitude Longitude	19. Architect or Engineer Foeli Architects	31. Wall Construction brick
10. Site( ) Structure ( ) Building (X) Object ( )	20. Contractor or Builder Charleville Company	32. Roof Type & Material Spanish tile
11. On National Register Yes( ) No(X)	21. Original Use, if apparent Single family residence	33. Number of Bays Front 3 Side 5
12. Is it eligible? Yes(x) No ( )	22. Present Use Single family residence	34. Wall Treatment American Common Bond
13. Part of Est Yes( ) 14. District Yes(X) District? No (X) Potential No ( )	23. Ownership Public ( ) Private (x)	35. Plan Shape square
15. Name of Established District	24. Owner(s) Name and Address, if known  A L C Garcia 6232 Alamo Ave. St. Louis, MO 63105	36. Changes Addition ( ) Alteration (x ) Moved ( )
	25. Open to Public? Yes ( ) No (x )	37. Condition Interior good Exterior good
	26. Local Contact Person or Organization	38. Preservation Underway? Yes ( ) No (x )
	27. Other Surveys in which included.	39. Endangered? Yes (X) No ( ) By What? Development
		40. Visible from Public Road? Yes (X) No( )
		41. Distance from and Frontage on Road Approximately 30 feet
42. Further Description of Important Features  Please see Attachments		
43. History and Significance Henry Wright Subdivision. See attachments.		
44. Description of Environment and Outbuildings  Please see Attachments		
45. Sources of Information  City of St. Louis Assessor's Office; Building Permit; St. Louis Daily Record		46. Prepared by David and Jan Anglin
		47. Organization: Clayton Citizens for Responsible Development
		48. Date 8.19.2004 Revision date(s)

6232 Alamo Avenue. This brick house was built from a Foeli Architect's blueprints by Charleville Company for the owner, Henry Foeli in 1920. Behind the massive white pine trees awaits a classic two-story Craftsman bungalow. Despite the screening of large trees planted by its reclusive owner, this is a meticulously maintained house. The green glazed Spanish style tile hipped gable roof is original and well maintained on both the house and single car garage. All of the windows are original. There are stained glass windows and a large front porch with hipped roof and original copper gutters. The canted supports for the porch roof and porch "railing" of original solid brick, give a feeling of great stability to this large house. The entrance is a door of twenty lights with sidelights and a wide stained glass transom. Inside, the living room stretches across the entire width of the house and has a false fireplace and mantel on the right side. A solid cedar dog gate has been added to the brick porch railing.

43. The current resident, Mr. Richard Schwartz is a professional litigator with an international clientele. He has successfully argued before the United States Supreme Court and affected the ability of businesses to reorganize merely to eliminate health insurance from their list of employee benefits.











Office of Historic Preservation, PO Box 176, Jefferson City, MO  
**HISTORIC INVENTORY**

1. No.	4. Present Name(s) August Foeli		
2. St. Louis City			
3. Location of Negatives County Parks Dept.	5. Other Name(s) 6236 Alamo Avenue		
6. Specific Location BLK D, LOT 6 E-7 Hi-Pointe Subdivision	16. Thematic Category		28. Number of Stories 2
	17. Date(s) or Period constructed 10.6.21		29. Basement Yes(X) No( )
7. City or Town, if Rural, Township & Vicinity St. Louis, Missouri	18. Style or Design Craftsman		30. Foundation Material Stone (x) Concrete ( ) Not Visible ( )
8. Site Plan with North Arrow	19. Architect or Engineer Foeli Architects		31. Wall Construction brick
	20. Contractor or Builder Foeli Architectural Company		32. Roof Type & Material Spanish tile
	21. Original Use, if apparent Single family residence		33. Number of Bays Front 3 Side 5
	22. Present Use Single family residence		34. Wall Treatment American Common Bond
	23. Ownership Public ( ) Private (x)		35. Plan Shape square
	24. Owner(s) Name and Address, if known  Frank W. & Janet G. Brundick 6236 Alamo Ave. St. Louis, MO 63105		36. Changes Addition ( ) Alteration (x) Moved ( )
			37. Condition Interior good Exterior good
			38. Preservation Underway? Yes ( ) No (x)
			39. Endangered? Yes (X) No ( ) By What? Development
			40. Visible from Public Road? Yes (X) No ( )
9. Coordinates UTM			41. Distance from and Frontage on Road Approximately 30 feet
Latitude			
Longitude			
10. Site( ) Structure ( ) Building (X) Object ( )			
11. On National Register Yes( ) No(X)	25. Open to Public? Yes ( ) No (x)		
12. Is it eligible? Yes(x) No ( )	26. Local Contact Person or Organization		
13. Part of Est Yes( ) 14. District Yes(X) District? No (X) Potential No ( )	27. Other Surveys in which included.		
15. Name of Established District			
42. Further Description of Important Features  Please see Attachments			
43. History and Significance Henry Wright Subdivision. See attachment.			
44. Description of Environment and Outbuildings  Please see Attachments			
45. Sources of Information  City of St. Louis Assessor's Office; Building permits; St. Louis Daily Record		46. Prepared by David and Jan Anglin	
		47. Organization: Clayton Citizens for Responsible Development	
		48. Date 8.19.2004 Revision date(s)	

6236 Alamo Avenue. This is a 1921 Foeli project. This brick house is a grand example of the Craftsman ethic. The green Spanish tile roof is gabled for only a few feet across the roof ridge, then it slopes down to low-hips on the right and left sides. The soffits are decorated with brackets and the cornice is sloped. This two-story house has original windows of four lights over one on double sashes. The first floor porch is wide with a low-hipped roof for shade. The porch has closed eaves and a large plain frieze all around. Supporting the porch roof are two brick piers. The railing of the porch is a large stone sill, over a brick wall. The entrance is centered on the porch. The front door is multi-paned and original with multi-paned sidelights. There are four over six lighted French doors flanking the entrance. The two-car garage has a gabled roof covered with the same tile roof as the house. The alley entrance to the garage is faced with stucco and an octagonal vent is centered over the brick two-car garage door.









6236



Office of Historic Preservation, PO Box 176, Jefferson City, MO  
**HISTORIC INVENTORY**

1. No.	4. Present Name(s) L. Ruben	
2. St. Louis City		
3. Location of Negatives County Parks Dept.	5. Other Name(s) 6239 Alamo Avenue	
6. Specific Location BLK C, LOT 7 Hi-Pointe Subdivision	16. Thematic Category	28. Number of Stories 2
7. City or Town, if Rural, Township & Vicinity St. Louis, Missouri	17. Date(s) or Period constructed 4.14.27	29. Basement Yes(X) No ( )
8. Site Plan with North Arrow	18. Style or Design Craftsman	30. Foundation Material Stone (x) Concrete ( ) Not Visible ( )
9. Coordinates UTM Latitude Longitude	19. Architect or Engineer	31. Wall Construction brick
10. Site( ) Structure ( ) Building (X) Object ( )	20. Contractor or Builder L. Ruben	32. Roof Type & Material composite shingle roof
11. On National Register Yes( ) No(X)	21. Original Use, if apparent Single family residence	33. Number of Bays Front 3 Side 5
12. Is it eligible? Yes(x) No ( )	22. Present Use Single family residence	34. Wall Treatment American Common Bond
13. Part of Est Yes( ) 14. District Yes(X) District? No (X) Potential No ( )	23. Ownership Public ( ) Private (x)	35. Plan Shape square
15. Name of Established District	24. Owner(s) Name and Address, if known  William & Julie Ann Schmidt 6239 Alamo Ave. St. Louis, MO 63105	36. Changes Addition ( ) Alteration (x) Moved ( )
16. Further Description of Important Features  Please see Attachments	25. Open to Public? Yes ( ) No (x)	37. Condition Interior good Exterior good
17. History and Significance Henry Wright Subdivision. See attachments.	26. Local Contact Person or Organization	38. Preservation Underway? Yes ( ) No (x)
18. Description of Environment and Outbuildings  Please see Attachments	27. Other Surveys in which included.	39. Endangered? Yes (X) No ( ) By What? Development
19. Sources of Information  City of St. Louis Assessor's Office; Building Permit; Daily Record	28. Prepared by David and Jan Anglin	40. Visible from Public Road? Yes (X) No ( )
	29. Organization: Clayton Citizens for Responsible Development	41. Distance from and Frontage on Road Approximately 30 feet
	30. Date 8.19.204	Revision date(s)

6239 Alamo Avenue. Built by L. Ruben in 1927, this brick Craftsman foursquare with Tudor ornaments graces the avenue. The rafters are carved and exposed with ornamental brackets. The central doorway has a classic Craftsman door with full sidelights and a transom above. The entrance is actually an umbrage and is highlighted by a gabled hood with brackets, and half-timbering. There is a small brick stoop in front of the umbrage. The first floor windows are totally surrounded with smoothly cut stone. Stone lintels, cut stone quoins and stone lugsills, and a belt course of bricks at lugsill level decorate the main house. To the right of the main house is a single story wing with an enclosed screened-in porch. There is a shed roof for this addition and a brick parapet. Above the porch's front window are three stone ornaments and a flat arch of soldiers as a lintel. The chimney is on the right side of the main house and is on the right slope of this hipped roof. The windows and doors are all the original ones, however the original roof of slate or tile, has been replaced with composition shingles. The brick two-car garage has a hipped roof of composition shingles and to the left of the garage; there are hints of the trash pit where household waste was burned.









YARD  
WASTE  
ONLY



Office of Historic Preservation, PO Box 176, Jefferson City, MO  
**HISTORIC INVENTORY**

1. No.	4. Present Name(s) J. M. Hacker	
2. St. Louis City		
3. Location of Negatives County Parks Dept.	5. Other Name(s) 6242 Alamo Avenue	
6. Specific Location BLK D, LOT W 7 Hi-Pointe Subdivision	16. Thematic Category	28. Number of Stories 2
7. City or Town, if Rural, Township & Vicinity St. Louis, Missouri	17. Date(s) or Period constructed 3.6.29	29. Basement Yes(X) No( )
8. Site Plan with North Arrow	18. Style or Design Craftsman	30. Foundation Material Stone (x) Concrete ( ) Not Visible ( )
9. Coordinates UTM Latitude Longitude	19. Architect or Engineer	31. Wall Construction brick
10. Site( ) Structure ( ) Building (X) Object ( )	20. Contractor or Builder J. M. Hacker	32. Roof Type & Material composite shingle roof
11. On National Register Yes( ) No(X)	21. Original Use, if apparent Single family residence	33. Number of Bays Front irregular Side 5
12. Is it eligible? Yes(x) No ( )	22. Present Use Single family residence	34. Wall Treatment American Common Bond
13. Part of Est Yes( ) 14. District Yes(X) District? No (X) Potential No ( )	23. Ownership Public ( ) Private (x)	35. Plan Shape irregular
15. Name of Established District	24. Owner(s) Name and Address, if known  Norbert F. Stevens 6242 Alamo Ave. St. Louis, MO 63105	36. Changes Addition ( ) Alteration ( ) Moved ( )
42. Further Description of Important Features  Please see Attachments	25. Open to Public? Yes ( ) No (x)	37. Condition Interior good Exterior good
43. History and Significance Henry Wright Subdivision. See attachments.	26. Local Contact Person or Organization	38. Preservation Underway? Yes ( ) No (x)
44. Description of Environment and Outbuildings  Please see Attachments	27. Other Surveys in which included.	39. Endangered? Yes (X) No ( ) By What? Development
45. Sources of Information  City of St. Louis Assessor's Office; Building permit; Daily Record		40. Visible from Public Road? Yes (X) No ( )
		41. Distance from and Frontage on Road Approximately 30 feet
		46. Prepared by David and Jan Anglin
		47. Organization: Clayton Citizens for Responsible Development
		48. Date 8.19.2004 Revision date(s)

6242 Alamo Avenue. Built by J. M. Hacker for himself in 1920, this two-story brick house is an irregular Craftsman house with again, lovely detail. The roofline is complicated with a gabled cross flowing to a gabled low-hipped roof. The front facing gable has an extended fascia that is supported by brackets. The second story windows have brick surrounds with upper corner square stone blocks that imitate labels. The entrance is a gabled umbrage with a semi-circular shaped entry (with keystone) and front door. There are brackets on this gable just as they are on the second story gable. There are decorative cut stone quoins spaced out on the corners of the umbrage and radiating brick voussoirs around the semi-circular entrance to the umbrage. To the left of the front door are a pair of French doors that open onto small decorative wrought iron balconies. Above these doors are semi-circular fanlights that are surrounded by radiating brick voussoirs and a pair of decorative stones for each pair of doors. To the right of the front door on the face of the umbrage is a small bullet shaped window. To the right of the umbrage there is a large window opening that has three windows side by side. Above these windows is an elliptical transom that is above the entire opening. However, above the central window of this grouping, there is an additional semi-circular transom within the space of the semi-elliptical larger transom. There is a stoop before the umbrage. This house does not have a garage.





Office of Historic Preservation, PO Box 176, Jefferson City, MO  
**HISTORIC INVENTORY**

1. No.	4. Present Name(s) C. Fensky	
2. City of Saint Louis		
3. Location of Negatives County Parks Dept.	5. Other Name(s) 6243 Alamo Avenue	
6. Specific Location BLK C, LOT 8 & NW 7 Hi-Pointe Subdivision	16. Thematic Category	28. Number of Stories 2
7. City or Town, if Rural, Township & Vicinity St. Louis, Missouri	17. Date(s) or Period constructed 10.27.26	29. Basement Yes(X) No( )
8. Site Plan with North Arrow	18. Style or Design Craftsman	30. Foundation Material Stone (x) Concrete ( ) Not Visible ( )
9. Coordinates UTM Latitude Longitude	19. Architect or Engineer V.A. Denison	31. Wall Construction brick
10. Site( ) Structure ( ) Building (X) Object ( )	20. Contractor or Builder L. A. Watkins	32. Roof Type & Material composite shingle roof
11. On National Register Yes( ) No(X)	21. Original Use, if apparent Single family residence	33. Number of Bays Front 3 Side 5
12. Is it eligible? Yes(x) No ( )	22. Present Use Single family residence	34. Wall Treatment American Common Bond
13. Part of Est Yes( ) 14. District Yes(X) District? No (X) Potential No ( )	23. Ownership Public ( ) Private (x)	35. Plan Shape square
15. Name of Established District	24. Owner(s) Name and Address, if known  John D. & Christine Brandenburg 6243 Alamo Ave. St. Louis, MO 63105	36. Changes Addition ( ) Alteration (x) Moved ( )
42. Further Description of Important Features  Please see Attachments	25. Open to Public? Yes ( ) No (x)	37. Condition Interior good Exterior good
43. History and Significance Henry Wright Subdivision. See attachments.	26. Local Contact Person or Organization	38. Preservation Underway? Yes ( ) No (x)
44. Description of Environment and Outbuildings  Please see Attachments	27. Other Surveys in which included.	39. Endangered? Yes (X) No ( ) By What? Development
45. Sources of Information  City of St. Louis Assessor's Office; Building Permits; St. Louis Daily Record		40. Visible from Public Road? Yes (X) No ( )
		41. Distance from and Frontage on Road Approximately 30 feet
		46. Prepared by David and Jan Anglin
		47. Organization: Clayton Citizens for Responsible Development
		48. Date 8.19.2004 Revision date(s)



6243 Alamo Avenue. L. A. Denison, architect, and builder L. A. Watkins, built this two-story house foursquare brick Craftsman, for C. Fensky in 1926. The original tile roof has been replaced with composition shingles. The cornices are boxed and there are brackets. The original windows are being removed at this writing. The original windows had four rectangular lights over one in a double-hung design. The replacement windows are one over one lights. The original door has been removed since this photo was taken and replaced with a door with a large light that does not have any mullions. The sidelights have odd translucent yellowish glass. There are brick sills under all of the windows. There is a gabled hood over the front stoop. The railings to the stoop are made of a large chain that has been "frozen" into the shape of a handrail. This house does not have a garage.





Office of Historic Preservation, PO Box 176, Jefferson City, MO  
**HISTORIC INVENTORY**

1. No.	4. Present Name(s)		
2. County St. Louis			
3. Location of Negatives County Parks Dept.	5. Other Name(s) 6300 Alamo Avenue		
6. Specific Location BLK D, Lot 8 POINTE Subdivision	HI	16. Thematic Category	28. Number of Stories 2
7. City or Town, if Rural, Township & Vicinity Clayton, Missouri		17. Date(s) or Period constructed 1917	29. Basement Yes(X) No( )
8. Site Plan with North Arrow		18. Style or Design Craftsman	30. Foundation Material Stone (x) Concrete ( ) Not Visible ( )
		19. Architect or Engineer	31. Wall Construction brick
		20. Contractor or Builder	32. Roof Type & Material composite shingle roof
		21. Original Use, if apparent Single family residence	33. Number of Bays Front irregular Side 5
		22. Present Use Single family residence	34. Wall Treatment American Common Bond
		23. Ownership Public ( ) Private (x)	35. Plan Shape Irregular
		24. Owner(s) Name and Address, if known  Mary & Nathan Huebner 6300 Alamo Avenue Clayton, MO 63105	36. Changes Addition ( ) Alteration (x) Moved ( )
9. Coordinates UTM Latitude Longitude			37. Condition Interior good Exterior good
10. Site( ) Structure ( ) Building (X) Object ( )			
11. On National Register Yes( ) No(X)		25. Open to Public? Yes ( ) No (x)	38. Preservation Underway? Yes ( ) No (x)
12. Is it eligible? Yes(x) No ( )		26. Local Contact Person or Organization	39. Endangered? Yes (X) No ( ) By What? Development
13. Part of Est Yes( ) 14. District Yes(X) District? No (X) Potential No ( )		27. Other Surveys in which included.	40. Visible from Public Road? Yes (X) No( )
15. Name of Established District			41. Distance from and Frontage on Road Approximately 30 feet
42. Further Description of Important Features  Please see attachment that follows.			
43. History and Significance Henry Wright Subdivision. Also, please see the attachment that follows.			
44. Description of Environment and Outbuildings Two car original brick garage with hip roof of composite shingles. See attachment.			
45. Sources of Information  Saint Louis County Department of Revenue; building permit; Daily Record			46. Prepared by Jan Anglin
			47. Organization: Clayton Citizens for Responsible Development
			48. Date 8.19.2004 Revision date(s)

6300 Alamo Avenue. Although the main house is square, the total shape of this brick house is quite irregular. To the right of this two-story, 1917 house is the interior chimney. The foursquare main house has a low-hipped roof of composition shingles. The original terracotta Spanish tile that can be seen over the gabled entry was removed and discarded in 2004. There are Tudor overtones on the face of the gabled entry with stucco, half-timbering and brackets. The windows and doors are original. There is a stoop under the entry hood. The brick garage has a vented hip roof with man made shingles and the original garage door has been replaced with an aluminum overhead door.











Office of Historic Preservation, PO Box 176, Jefferson City, MO  
**HISTORIC INVENTORY**

1. No.	4. Present Name(s)		
2. County St. Louis			
3. Location of Negatives County Parks Dept.	5. Other Name(s) 6301 Alamo Avenue		
6. Specific Location BLK D, Lot 9 POINTE Subdivision	HI	16. Thematic Category	28. Number of Stories 1.5
7. City or Town, if Rural, Township & Vicinity Clayton, Missouri		17. Date(s) or Period constructed 1927	29. Basement Yes(X) No( )
8. Site Plan with North Arrow		18. Style or Design Craftsman/Bungalow	30. Foundation Material Stone (x) Concrete ( ) Not Visible ( )
9. Coordinates UTM Latitude Longitude		19. Architect or Engineer	31. Wall Construction brick
10. Site( ) Structure ( ) Building (X) Object ( )		20. Contractor or Builder	32. Roof Type & Material composite shingle roof
11. On National Register Yes( ) No(X)		21. Original Use, if apparent Single family residence	33. Number of Bays Front 3 Side 5
12. Is it eligible? Yes(x) No ( )		22. Present Use Single family residence	34. Wall Treatment American Common Bond
13. Part of Est Yes( ) 14. District Yes(X) District? No (X) Potential No ( )		23. Ownership Public ( ) Private (x)	35. Plan Shape Irregular
15. Name of Established District		24. Owner(s) Name and Address, if known  Kathy & Jeffery Brooks 6301 Alamo Avenue Clayton, MO 63105	36. Changes Addition ( ) Alteration (x) Moved ( )
		25. Open to Public? Yes ( ) No (x)	37. Condition Interior good Exterior good
		26. Local Contact Person or Organization	38. Preservation Underway? Yes ( ) No (x)
		27. Other Surveys in which included.	39. Endangered? Yes (X) No ( ) By What? Development
			40. Visible from Public Road? Yes (X) No( )
			41. Distance from and Frontage on Road Approximately 30 feet
42. Further Description of Important Features Please see attachment that follows.			
43. History and Significance Henry Wright Subdivision. Also, please see the attachment that follows.			
44. Description of Environment and Outbuildings See attachments.			
45. Sources of Information  Saint Louis County Department of Revenue; building permit; Daily Record		46. Prepared by Jan Anglin	
		47. Organization: Clayton Citizens for Responsible Development	
		48. Date 8.19.2004 Revision date(s)	

6301 Alamo Avenue. This 1927, one and one half story Craftsman brick bungalow has a huge verandah under a green rippled tile roof supporting a pair of gabled dormers with decorated trim, half-timbering and stucco. The verandah piers are canted and decorated with glazed bricks and cut stone. There are lugsills throughout and sills of stone on the solid brick wall "railing" to the porch. The entrance is centered and the original door is a classic Craftsman. The double sashed original windows have three vertical rectangular lights over a single pane of glass. The chimney is located on the left side. There are many stained and leaded glass windows. The garage is located in the basement and is accessed from a driveway off of the alley. There have been alterations to the rear entrance to the kitchen to provide more cabinet space. Some rear facing windows have been enclosed with clapboard.







Office of Historic Preservation, PO Box 176, Jefferson City, MO  
**HISTORIC INVENTORY**

1. No.	4. Present Name(s) William Schneider	
2. County St. Louis		
3. Location of Negatives County Parks Dept.	5. Other Name(s) 6306 Alamo Avenue	
6. Specific Location BLK D, Lot 9 HI POINTE Subdivision	16. Thematic Category	28. Number of Stories 2.5
7. City or Town, if Rural, Township & Vicinity Clayton, Missouri	17. Date(s) or Period constructed 1919	29. Basement Yes(X) No( )
8. Site Plan with North Arrow	18. Style or Design Craftsman	30. Foundation Material Stone (x) Concrete ( ) Not Visible ( )
9. Coordinates UTM Latitude Longitude	19. Architect or Engineer John Benson	31. Wall Construction brick
10. Site( ) Structure ( ) Building (X) Object ( )	20. Contractor or Builder Charles Wilcox	32. Roof Type & Material composite shingle roof
11. On National Register Yes( ) No(X)	21. Original Use, if apparent Single family residence	33. Number of Bays Front irregular Side 5
12. Is it eligible? Yes(x) No ( )	22. Present Use Single family residence	34. Wall Treatment American Common Bond
13. Part of Est Yes( ) 14. District Yes(X) District? No (X) Potential No ( )	23. Ownership Public ( ) Private (x)	35. Plan Shape Irregular
15. Name of Established District	24. Owner(s) Name and Address, if known  Judith & James Mello 6306 Alamo Avenue Clayton, MO 63105	36. Changes Addition ( ) Alteration (x) Moved ( )
	25. Open to Public? Yes ( ) No (x)	37. Condition Interior Exterior good good
	26. Local Contact Person or Organization	38. Preservation Underway? Yes ( ) No (x)
	27. Other Surveys in which included.	39. Endangered? Yes (X) No ( ) By What? Development
		40. Visible from Public Road? Yes (X) No ( )
		41. Distance from and Frontage on Road Approximately 30 feet
42. Further Description of Important Features Please see attachment that follows.		
43. History and Significance Henry Wright Subdivision. Also, please see the attachment that follows.		
44. Description of Environment and Outbuildings See attachments.		
45. Sources of Information  Saint Louis County Department of Revenue; St. Louis Daily Record; bldg permit		46. Prepared by Jan Anglin
		47. Organization: Clayton Citizens for Responsible Development
		48. Date 8.19.2004 Revision date(s)



6306 Alamo Avenue. Designed by architect John Benson, constructed by Charles Wilcox for William Schneider in 1920, this imposing two-story brick Craftsman "bungalow" had (until 2004) a gorgeous glazed green Spanish tile roof. The tile roof was removed from this low-hipped structure and replaced with composition shingles. This house is similar to 6314 San Bonita. However, this house has a two-story set of bay windows on the left side that the San Bonita house does not. The low-hip roof over the house has a central dormer with its own low-hip roof. There is a plain frieze and brackets under the large soffit. Protected by that large soffit is a central bay window on the second floor. Flanking the bay window are two smaller ornamental windows with lugsills. The front porch has canted cut limestone pillars that support a gabled front porch roof with brackets, half-timbering and stucco. The rafters of the porch are open and ornamented. The front door has glass panels and sidelights. The windows are original double sash six lights over one. There is a double car garage that is not original to the house in the backyard. The garage is non-contributing.







Office of Historic Preservation, PO Box 176, Jefferson City, MO  
**HISTORIC INVENTORY**

1. No.	4. Present Name(s)		
2. County St. Louis			
3. Location of Negatives County Parks Dept.	5. Other Name(s) 6307 Alamo Avenue		
6. Specific Location lot 10, Hi-Pointe Subdivision.	16. Thematic Category	28. Number of Stories 1.5	
	17. Date(s) or Period constructed 1927	29. Basement Yes(X) No( )	
7. City or Town, if Rural, Township & Vicinity Clayton, Missouri	18. Style or Design Craftsman	30. Foundation Material Stone (x) Concrete ( ) Not Visible ( )	
8. Site Plan with North Arrow	19. Architect or Engineer	31. Wall Construction brick	
	20. Contractor or Builder	32. Roof Type & Material Spanish terra cotta tile roof	
	21. Original Use, if apparent Single family residence	33. Number of Bays Front 3 Side 5	
	22. Present Use Single family residence	34. Wall Treatment American Common Bond	
	23. Ownership Public ( ) Private (x)	35. Plan Shape complex	
	24. Owner(s) Name and Address, if known  Anna Pluard 6307 Alamo Avenue Clayton, MO 63105	36. Changes Addition ( ) Alteration (x) Moved ( )	
		37. Condition Interior good Exterior good	
	9. Coordinates UTM Latitude Longitude	25. Open to Public? Yes ( ) No (x)	
10. Site( ) Structure ( ) Building (X) Object ( )	26. Local Contact Person or Organization		
11. On National Register Yes( ) No(X)	38. Preservation Underway? Yes ( ) No (x)		
12. Is it eligible? Yes(x) No ( )	39. Endangered? Yes (X) No ( ) By What? Development		
13. Part of Est Yes( ) 14. District Yes(X) District? No (X) Potential No ( )	40. Visible from Public Road? Yes (X) No( )		
15. Name of Established District	27. Other Surveys in which included.	41. Distance from and Frontage on Road Approximately 30 feet	
42. Further Description of Important Features Please see attachment that follows.			
43. History and Significance Henry Wright Subdivision. Please see attachment that follows.			
44. Description of Environment and Outbuildings Two car original brick garage with gable roof of Spanish terra cotta clay shingles.			
45. Sources of Information  Saint Louis County Department of Revenue; Daily Record; building permit		46. Prepared by Jan Anglin	
		47. Organization: Clayton Citizens for Responsible Development	
		48. Date 8.19.2004 Revision date(s)	



6307 Alamo Avenue. Built in 1927 this Craftsman bungalow has been altered on the interior in soft ways that retain the original Craftsman feel, yet enhance functionality. For example the entrance from the living room to the kitchen has been removed to make more space for a state of the art kitchen with granite countertops. The roof is bellcast gable with a Spanish terracotta original roof. There is a right side front slope chimney. A wide shed dormer with stencil decoration on stucco faces the street. The cornice is boxed and plain, with a plain frieze. Flat arched vertical joints of soldier bricks serve as lintels. There is an entrance hood that is gabled and hints at a pediment. Flanking the front door are French doors that open onto the front terrace. The terrace has masonry balustrades. All windows and doors are original and the detached garage has the original tile roof that matches the house.









Office of Historic Preservation, PO Box 176, Jefferson City, MO  
**HISTORIC INVENTORY**

1. No.	4. Present Name(s) Anstead Shoe Company	
2. County St. Louis		
3. Location of Negatives County Parks Dept.	5. Other Name(s) 6309 Alamo Avenue	
6. Specific Location lot 11, Hi-Pointe Subdivision	16. Thematic Category	28. Number of Stories 2
	17. Date(s) or Period constructed 1920	29. Basement Yes(X) No( )
7. City or Town, if Rural, Township & Vicinity Clayton, Missouri	18. Style or Design Craftsman	30. Foundation Material Stone (x) Concrete ( ) Not Visible ( )
	19. Architect or Engineer B.J. Charleville	31. Wall Construction brick
8. Site Plan with North Arrow	20. Contractor or Builder B. J. Charleville	32. Roof Type & Material rippled terra cotta tile roof
	21. Original Use, if apparent Single family residence	33. Number of Bays Front irregular Side 5
9. Coordinates UTM Latitude Longitude	22. Present Use Single family residence	34. Wall Treatment American Common Bond
	23. Ownership Public ( ) Private (x)	35. Plan Shape complex
10. Site( ) Structure ( ) Building (X) Object ( )	24. Owner(s) Name and Address, if known  Mary and John Eirten 6309 Alamo Avenue Clayton, MO 63105	36. Changes Addition ( ) Alteration (x) Moved ( )
11. On National Register Yes( ) No(X)	25. Open to Public? Yes ( ) No (x)	37. Condition Interior good Exterior good
12. Is it eligible? Yes(x) No ( )	26. Local Contact Person or Organization	38. Preservation Underway? Yes ( ) No (x)
13. Part of Est Yes( ) 14. District Yes(X) District? No (X) Potential No ( )	27. Other Surveys in which included.	39. Endangered? Yes (X) No ( ) By What? Development
15. Name of Established District		40. Visible from Public Road? Yes (X) No( )
41. Distance from and Frontage on Road Approximately 30 feet		
42. Further Description of Important Features  Please see attachments.		
43. History and Significance Henry Wright Subdivision. Please see attachments.		
44. Description of Environment and Outbuildings Please see attachments.		
45. Sources of Information  Saint Louis County Department of Revenue; building permits; Daily Record		46. Prepared by Jan Anglin
		47. Organization: Clayton Citizens for Responsible Development
		48. Date 8.18.2004 Revision date(s)



6309 Alamo Avenue. Desgined and built in 1921 by B. J. Charleville for the Anstead Shoe Comapny, this brick house has remained in the hands of one family for generations. The Eirten family has passed this house down from one generation to the next. This modest two-story Craftsman house has all of the original windows and the original rippled terracotta tiles on a hipped gable roof. There are lugsills throughout. There is a wide front porch with canted brick piers supporting the hipped porch roof. The cornice is boxed with sloped mahogany soffit and brackets. All windows are double sashed with four vertical rectangular panes over one single pane of glass. The entry door has combination glass and wooden "sidelights" that are glass on the top and have raised wooden panels at the bottom. Flat arches of soldier brick courses served as lintels. The chimney is on the right side of the house. There are stained glass windows. There is a two-story porch off of the kitchen. This house does not have a garage.

43. Eirten owned O. T. Hodge's Chili Parlors (local restaurant chain) until the early 2000s, when the parlor were sold and renamed. The original owner of one of the Skinker Boulevard mansions was O. Hodge and one wonders if there is a connection.







Office of Historic Preservation, PO Box 176, Jefferson City, MO  
**HISTORIC INVENTORY**

1. No.	4. Present Name(s) A. O. & A. Rouveyrol	
2. County St. Louis		
3. Location of Negatives County Parks Dept.	5. Other Name(s) 6310 Alamo Avenue	
6. Specific Location BLK D, Lot 10 HI POINTE Subdivision	16. Thematic Category	28. Number of Stories 1.5
7. City or Town, if Rural, Township & Vicinity Clayton, Missouri	17. Date(s) or Period constructed 1921	29. Basement Yes(X) No( )
8. Site Plan with North Arrow	18. Style or Design Craftsman	30. Foundation Material Stone (x) Concrete ( ) Not Visible ( )
9. Coordinates UTM Latitude Longitude	19. Architect or Engineer William Ziegenm'er	31. Wall Construction brick
10. Site( ) Structure ( ) Building (X) Object ( )	20. Contractor or Builder William Ziegenmeyer	32. Roof Type & Material composite shingle roof
11. On National Register Yes( ) No(X)	21. Original Use, if apparent Single family residence	33. Number of Bays Front 3 Side 5
12. Is it eligible? Yes(x) No ( )	22. Present Use Single family residence	34. Wall Treatment American Common Bond
13. Part of Est Yes( ) 14. District Yes(X) District? No (X) Potential No ( )	23. Ownership Public ( ) Private (x)	35. Plan Shape rectangular
15. Name of Established District	24. Owner(s) Name and Address, if known Carolea Genter and Paul Bridgeman 6310 Alamo Avenue Clayton, MO 63105	36. Changes Addition ( ) Alteration (x) Moved ( )
	25. Open to Public? Yes ( ) No (x)	37. Condition Interior good Exterior good
	26. Local Contact Person or Organization	38. Preservation Underway? Yes ( ) No (x)
	27. Other Surveys in which included.	39. Endangered? Yes (X) No ( ) By What? Development
		40. Visible from Public Road? Yes (X) No( )
		41. Distance from and Frontage on Road Approximately 30 feet
42. Further Description of Important Features Please see attachments.		
43. History and Significance Henry Wright Subdivision. Please see attachments.		
44. Description of Environment and Outbuildings Please see attachments.		
45. Sources of Information  Saint Louis County Department of Revenue; building permit; Daily Record		46. Prepared by Jan Anglin
		47. Organization: Clayton Citizens for Responsible Development
		48. Date 8.19.2004 Revision date(s)

6310 Alamo Avenue. Built for A. O. Rouveyrol by Ziegenmeyer the builder, this 1921 stucco, Craftsman/Bungalow is unlike any other house in the Hi-Pointe subdivision. The low-slung gable roof originally was Vermont slate. Recently, the current owner replaced the slate with dimensional composition shingles. There is a canted central dormer that has an unusual gable/shed roof design. The gable is on a shed dormer creating a shape that creates a wing-like impression. Underneath this gabled shed dormer is a triple window repeating that unusual shape. The chimney is on the left side of the house on the front slope. The four large columns supporting the verandah are thickened at the bottom almost like the canted piers of other porches in the neighborhood. The simple entrance is in the center of this verandah, and has a classic Craftsman front door. Triple windows flank the front door and are original to the house. There are lugsills throughout. The house is faced with stucco. There are a pair of twin single car garages of stucco with gable roofs that are original to the house.

43. Paul Bridgeman is a research scientist of international repute.













Office of Historic Preservation, PO Box 176, Jefferson City, MO  
**HISTORIC INVENTORY**

1. No.		4. Present Name(s)	
2. County St. Louis			
3. Location of Negatives County Parks Dept.		5. Other Name(s) 6312 Alamo Avenue	
6. Specific Location BLK D, Lot 11 HI POINTE Subdivision		16. Thematic Category	28. Number of Stories 1.5
7. City or Town, if Rural, Township & Vicinity Clayton, Missouri		17. Date(s) or Period constructed 1923	29. Basement Yes(X) No( )
8. Site Plan with North Arrow		18. Style or Design Craftsman	30. Foundation Material Stone (x) Concrete ( ) Not Visible ( )
9. Coordinates UTM Latitude Longitude		19. Architect or Engineer	31. Wall Construction brick
10. Site( ) Structure ( ) Building (X) Object ( )		20. Contractor or Builder B. A. Thompson	32. Roof Type & Material Spanish tile roof
11. On National Register Yes( ) No(X)		21. Original Use, if apparent Single family residence	33. Number of Bays Front 3 Side 5
12. Is it eligible? Yes(x) No ( )		22. Present Use Single family residence	34. Wall Treatment American Common Bond
13. Part of Est Yes( ) 14. District Yes(X) District? No (X) Potential No ( )		23. Ownership Public ( ) Private (x)	35. Plan Shape square
15. Name of Established District		24. Owner(s) Name and Address, if known  Tara & Ian C. Moody 6312 Alamo Ave. Clayton, MO 63105	36. Changes Addition ( ) Alteration (x) Moved ( )
		25. Open to Public? Yes ( ) No (x)	37. Condition Interior Exterior good good
		26. Local Contact Person or Organization	38. Preservation Underway? Yes ( ) No (x)
		27. Other Surveys in which included.	39. Endangered? Yes (X) No ( ) By What? Development
			40. Visible from Public Road? Yes (X) No ( )
			41. Distance from and Frontage on Road Approximately 30 feet
42. Further Description of Important Features  See attachments.			
43. History and Significance Henry Wright Subdivision. See attachments.			
44. Description of Environment and Outbuildings Recently added two car garage on alley. See attachments.			
45. Sources of Information  Saint Louis County Department of Revenue; building permit; Daily Record			46. Prepared by Jan Anglin
			47. Organization: Clayton Citizens for Responsible Development
			48. Date 8.19.2004 Revision date(s)



6312 Alamo Avenue. Built in 1923 by B. A. Thompson, this Craftsman bungalow is one of several houses having the same floor plan in the neighborhood. However, this house is in exceptional condition, with original windows, and the original Spanish terracotta tile roof on the house and the garage. The shed dormer facing the street has been faced with vinyl, but all other exterior surfaces are the original material. The chimney is on the exterior on the right side. The front terrace has a wrought iron railing and French doors. Like the all of the other houses of this floor plan the front entry has a gabled hood with supporting brackets. This entry has a hint of Colonial Revival due to its shape and central location.







Office of Historic Preservation, PO Box 176, Jefferson City, MO  
**HISTORIC INVENTORY**

1. No.	4. Present Name(s) Anstead Shoe Company	
2. County St. Louis		
3. Location of Negatives County Parks Dept.	5. Other Name(s) 6315 Alamo Avenue	
6. Specific Location lot 12, Hi-Pointe subdivision	16. Thematic Category	28. Number of Stories 2
	17. Date(s) or Period constructed 1920	29. Basement Yes(X) No ( )
7. City or Town, if Rural, Township & Vicinity Clayton, Missouri	18. Style or Design Craftsman	30. Foundation Material Stone (x) Concrete ( ) Not Visible ( )
	8. Site Plan with North Arrow	31. Wall Construction brick
9. Coordinates UTM Latitude Longitude 10. Site( ) Structure ( ) Building (X) Object ( ) 11. On National Register Yes ( ) No(X) 12. Is it eligible? Yes(x) No ( ) 13. Part of Est Yes( ) 14. District Yes(X) District? No (X) Potential No ( ) 15. Name of Established District	19. Architect or Engineer B.J. Charleville	32. Roof Type & Material rippled terra cotta tile roof
	20. Contractor or Builder B. J. Charleville	33. Number of Bays Front irregular Side 5
	21. Original Use, if apparent Single family residence	34. Wall Treatment American Common Bond
	22. Present Use Single family residence	35. Plan Shape complex
	23. Ownership Public ( ) Private (x)	36. Changes Addition ( ) Alteration (x) Moved ( )
	24. Owner(s) Name and Address, if known  Anne Lind & Richard McAfee 6315 Alamo Avenue Clayton, MO 63105	37. Condition Interior good Exterior good
	25. Open to Public? Yes ( ) No (x)	38. Preservation Underway? Yes ( ) No (x)
	26. Local Contact Person or Organization	39. Endangered? Yes (X) No ( ) By What? Development
	27. Other Surveys in which included.	40. Visible from Public Road? Yes (X) No ( )
		41. Distance from and Frontage on Road Approximately 30 feet
42. Further Description of Important Features  See attachments.		
43. History and Significance Henry Wright Subdivision. See attachments.		
44. Description of Environment and Outbuildings See attachments.		
45. Sources of Information  Saint Louis County Department of Revenue; Building Permit; Daily Record		46. Prepared by Jan Anglin
		47. Organization: Clayton Citizens for Responsible Development
		48. Date 8.19.2004 Revision date(s)



6315 Alamo Avenue. Built in 1930, this two-story Craftsman "bungalow" is exactly like the house described at 6309 Alamo. It has the same builder/architect/owner as its twin. The only difference is that this house has a gable roof rather than a hipped one.







Office of Historic Preservation, PO Box 176, Jefferson City, MO  
**HISTORIC INVENTORY**

1. No.	4. Present Name(s) C. R. Ruth	
2. County St. Louis		
3. Location of Negatives County Parks Dept.	5. Other Name(s) 6317 Alamo Avenue	
6. Specific Location lot 13, Hi-Pointe Subdivision	16. Thematic Category	28. Number of Stories 2
	17. Date(s) or Period constructed 5.5.27	29. Basement Yes(X) No( )
7. City or Town, if Rural, Township & Vicinity Clayton, Missouri	18. Style or Design Craftsman	30. Foundation Material Stone (x) Concrete ( ) Not Visible ( )
8. Site Plan with North Arrow	19. Architect or Engineer S. A. Wier	31. Wall Construction brick
	20. Contractor or Builder Charles A. Thurston	32. Roof Type & Material rippled terra cotta tile roof
	21. Original Use, if apparent Single family residence	33. Number of Bays Front irregular Side 5
	22. Present Use Single family residence	34. Wall Treatment American Common Bond
	23. Ownership Public ( ) Private (x)	35. Plan Shape irregular
	24. Owner(s) Name and Address, if known  Gary Englander 6317 Alamo Avenue Clayton, MO 63105	36. Changes Addition ( ) Alteration (x) Moved ( )
		37. Condition Interior good Exterior good
		38. Preservation Underway? Yes ( ) No (x)
9. Coordinates UTM	25. Open to Public? Yes ( ) No (x)	39. Endangered? Yes (X) No ( )
Latitude	26. Local Contact Person or Organization	By What? Development
Longitude		40. Visible from Public Road? Yes (X) No ( )
10. Site( ) Structure ( ) Building (X) Object ( )	27. Other Surveys in which included.	41. Distance from and Frontage on Road Approximately 30 feet
11. On National Register Yes ( ) No(X)		
12. Is it eligible? Yes(x) No ( )		
13. Part of Est Yes ( ) 14. District Yes(X) District? No (X) Potential No ( )		
15. Name of Established District		
42. Further Description of Important Features See attachments.		
43. History and Significance Henry Wright Subdivision. See attachments.		
44. Description of Environment and Outbuildings Two car original brick garage with gable roof of rippled terra cotta clay shingles. See attachments.		
45. Sources of Information  Saint Louis County Department of Revenue; building permit; Daily Record		46. Prepared by Jan Anglin
		47. Organization: Clayton Citizens for Responsible Development
		48. Date 8.19.2004 Revision date(s)

6317 Alamo Avenue. Built in 1927 by Charles L. Thurston using architect S. A. Wier's design for the owner C. R. Ruth, this is a brick Tudor Revival bungalow of one and one half stories. The hipped gable roof has a west facing shed dormer. The small front porch has a hipped roof. This house and its two-car garage have the original Spanish tile roof intact. The chimney on the house is on the right side slope. The cornices are boxed with brackets. There is a spectacular display of half-timbering and stucco on the front façade of curved and straight half-timbering. The brick piers supporting the front porch roof have decorative brick ornaments just under the brackets. The brick garage is on the alley and is original.











Office of Historic Preservation, PO Box 176, Jefferson City, MO  
**HISTORIC INVENTORY**

1. No.		4. Present Name(s)	
2. County St. Louis			
3. Location of Negatives County Parks Dept.		5. Other Name(s) 6318 Alamo Avenue	
6. Specific Location BLK D, Lot 12 HI POINTE Subdivision		16. Thematic Category	28. Number of Stories 1.5
7. City or Town, if Rural, Township & Vicinity Clayton, Missouri		17. Date(s) or Period constructed 1923	29. Basement Yes(X) No( )
8. Site Plan with North Arrow		18. Style or Design Craftsman	30. Foundation Material Stone (x) Concrete ( ) Not Visible ( )
9. Coordinates UTM Latitude Longitude		19. Architect or Engineer	31. Wall Construction brick
10. Site( ) Structure ( ) Building (X) Object ( )		20. Contractor or Builder	32. Roof Type & Material composite shingle roof
11. On National Register Yes( ) No(X)		21. Original Use, if apparent Single family residence	33. Number of Bays Front 3 Side 5
12. Is it eligible? Yes(x) No ( )		22. Present Use Single family residence	34. Wall Treatment American Common Bond
13. Part of Est Yes( ) 14. District Yes(X) District? No (X) Potential No ( )		23. Ownership Public ( ) Private (x)	35. Plan Shape square
15. Name of Established District		24. Owner(s) Name and Address, if known  Kendall & Celeste Blumer 6318 Alamo Avenue Clayton, MO 63105	36. Changes Addition ( ) Alteration (x) Moved ( )
		25. Open to Public? Yes ( ) No (x)	37. Condition Interior Exterior good good
		26. Local Contact Person or Organization	38. Preservation Underway? Yes ( ) No (x)
		27. Other Surveys in which included.	39. Endangered? Yes (X) No ( ) By What? Development
			40. Visible from Public Road? Yes (X) No ( )
			41. Distance from and Frontage on Road Approximately 30 feet
42. Further Description of Important Features  See attachments.			
43. History and Significance Henry Wright Subdivision. See attachments.			
44. Description of Environment and Outbuildings Two car original brick garage with hip roof of composite shingles. See attachments.			
45. Sources of Information  Saint Louis County Department of Revenue; building permit; Daily Record			46. Prepared by Jan Anglin
			47. Organization: Clayton Citizens for Responsible Development
			48. Date 8.19.2004 Revision date(s)

6318 Alamo Avenue. Like the house to its left this is another copy of a popular Craftsman bungalow that repeats several times in the Hi-Pointe subdivision. This house does not have the original terracotta tile roof, or the original front terrace. The roof has pink composition shingles, and the original brick terrace has been removed and a multi level terrace of six inch thick pink granite has replaced it. The front steps are also the same granite. Both the house and the two-car garage are faced with stucco above and below there is a three-foot course of red brick. The effect of the stucco and brick is rather like wainscoting. This house has a bellcast gable roof which causes it to differ a little from its next-door neighbor 6312 Alamo.

43. Kendall Blumer, a research scientist of international repute lives there.











Office of Historic Preservation, PO Box 176, Jefferson City, MO  
**HISTORIC INVENTORY**

1. No.	4. Present Name(s) John Hill	
2. County St. Louis		
3. Location of Negatives County Parks Dept.	5. Other Name(s) 6320 Alamo Avenue	
6. Specific Location BLK D, Lot 13 HI POINTE Subdivision	16. Thematic Category	28. Number of Stories 1
7. City or Town, if Rural, Township & Vicinity Clayton, Missouri	17. Date(s) or Period constructed 1921	29. Basement Yes(X) No()
8. Site Plan with North Arrow	18. Style or Design Craftsman	30. Foundation Material Stone (x) Concrete ( ) Not Visible ( )
9. Coordinates UTM Latitude Longitude	19. Architect or Engineer Rhodes & Cook	31. Wall Construction brick
10. Site() Structure() Building (X) Object ()	20. Contractor or Builder Rhodes & Cook	32. Roof Type & Material composite shingle roof
11. On National Register Yes() No(X)	21. Original Use, if apparent Single family residence	33. Number of Bays Front 3 Side 5
12. Is it eligible? Yes(x) No()	22. Present Use Single family residence	34. Wall Treatment American Common Bond
13. Part of Est Yes() 14. District Yes(X) District? No (X) Potential No ()	23. Ownership Public ( ) Private (x)	35. Plan Shape rectangular
15. Name of Established District	24. Owner(s) Name and Address, if known  Joe & Carmine Coscia 6320 Alamo Avenue Clayton, MO 63105	36. Changes Addition ( ) Alteration ( ) Moved ( )
	25. Open to Public? Yes ( ) No (x)	37. Condition Interior good Exterior good
	26. Local Contact Person or Organization	38. Preservation Underway? Yes ( ) No (x)
	27. Other Surveys in which included.	39. Endangered? Yes (X) No ( ) By What? Development
		40. Visible from Public Road? Yes (X) No ( )
		41. Distance from and Frontage on Road Approximately 30 feet
42. Further Description of Important Features  See attachments.		
43. History and Significance Henry Wright Subdivision. See attachments.		
44. Description of Environment and Outbuildings Detached one car flat roof garage. See attachments.		
45. Sources of Information  Saint Louis County Department of Revenue; Clayton Building Permits		46. Prepared by Jan Anglin
		47. Organization: Clayton Citizens for Responsible Development
		48. Date 8.19.2004 Revision date(s)

6320 Alamo Avenue. Built in 1921 for owner John Hill by Rhodes & Cook, this is a one-story brick Craftsman bungalow that is in excellent shape. The green rippled tile roof on its low gabled roof is intact. The chimney straddles the ridge on the left side of the house. The wide verandah has a terracotta floor. One of the most unusual elements to this house is that to the right of the central entry door on the verandah, there is a right side door and flanking windows in wood and glass. This glassed in room is original to the house and no one has any idea what the original function was. Since this house does not have an upstairs, one wonders if due to all of the north facing front windows and west facing side windows, could this unusual room have been a "sleeping porch"? Since the original plans, for all single family houses were destroyed by City of Clayton staff in 2003, we will never know the intended function of this room. The original garage is brick on the sides and faced with clapboard on the alley side. Its roof is "flat".

43. Carmine Coscia a research scientist of international repute, lives here.











Office of Historic Preservation, PO Box 176, Jefferson City, MO  
**HISTORIC INVENTORY**

1. No.	4. Present Name(s) Edward Berg		
2. County St. Louis			
3. Location of Negatives County Parks Dept.	5. Other Name(s) 6321 Alamo Avenue		
6. Specific Location lot 14, Hi-Pointe subdivision	16. Thematic Category	28. Number of Stories 2	
	17. Date(s) or Period constructed 4.1.30	29. Basement Yes(X) No()	
7. City or Town, if Rural, Township & Vicinity Clayton, Missouri	18. Style or Design Craftsman	30. Foundation Material Stone (x) Concrete () Not Visible ()	
	19. Architect or Engineer	31. Wall Construction brick	
8. Site Plan with North Arrow	20. Contractor or Builder Fred Scheperle	32. Roof Type & Material Spanish leaf green tile roof	
	21. Original Use, if apparent Single family residence	33. Number of Bays Front 2 Side 5	
	22. Present Use Single family residence	34. Wall Treatment American Common Bond	
	23. Ownership Public () Private (x)	35. Plan Shape complex	
	24. Owner(s) Name and Address, if known  Jeff Warner & George Hettich 6321 Alamo Avenue Clayton, MO 63105	36. Changes Addition () Alteration (x) Moved ()	
		37. Condition Interior good Exterior good	
		38. Preservation Underway? Yes () No (x)	
	9. Coordinates UTM	25. Open to Public? Yes () No (x)	39. Endangered? Yes (X) No ()
	Latitude	26. Local Contact Person or Organization	By What? Development
	Longitude		40. Visible from Public Road? Yes (X) No ()
10. Site() Structure () Building (X) Object ()	27. Other Surveys in which included.	41. Distance from and Frontage on Road Approximately 30 feet	
11. On National Register Yes() No(X)			
12. Is it eligible? Yes(x) No ()			
13. Part of Est Yes() 14. District Yes(X) District? No (X) Potential No ()			
15. Name of Established District			
42. Further Description of Important Features See attachments.			
43. History and Significance Henry Wright Subdivision. See attachments.			
44. Description of Environment and Outbuildings Two car original brick garage with hip roof of same clay shingles. See attachments.			
45. Sources of Information  Saint Louis County Department of Revenue; building permit; Daily Record		46. Prepared by Jan Anglin	
		47. Organization: Clayton Citizens for Responsible Development	
		48. Date 8.19.2004 Revision date(s)	

6321 Alamo Avenue. Built for Edward Berg by Fred Scheperle this 1931 Craftsman house with Italianate overtones has been restored to its original condition. The only "modernization" (aside from central air-conditioning) was to add a gourmet oven to the kitchen. The original porcelain sink remains and the original walls and trim have never been painted. This two-story house has a low-hip roof of green Spanish tiles. The left side chimney is exterior to the building. The entrance is on the right side of the front of the house. A rounded hood with brackets shelters the rounded front door. The door is surrounded with radiating brick voussoirs. Above the entrance are paired casement windows that have stained glass and the original wrought iron window box. The current owners have had window boxes manufactured for the other front windows to match the original. The front terrace is as wide as the house. The vitrolite walls in the baths and kitchen have been restored. The original plaster walls were created using a special plaster formula and dry ice, creating a rosy cream color plaster with an unusual texture, which has never been painted. The original wrought iron railings and café doors have been restored. There is a rear balcony over a one-story family room and the two-car garage on the alley is totally original except for the overhead garage door.

43. Edward Berg was the first owner, Eugene DeGuire the second and Jeff Warner and George Hettich are the current owners.











Office of Historic Preservation, PO Box 176, Jefferson City, MO  
**HISTORIC INVENTORY**

1. No.	4. Present Name(s)	
2. County St. Louis		
3. Location of Negatives County Parks Dept.	5. Other Name(s) 6324 Alamo Avenue	
6. Specific Location BLK D, Lot 14 HI POINTE Subdivision	16. Thematic Category	28. Number of Stories 2
7. City or Town, if Rural, Township & Vicinity Clayton, Missouri	17. Date(s) or Period constructed 1917	29. Basement Yes(X) No( )
8. Site Plan with North Arrow	18. Style or Design Colonial Revival	30. Foundation Material Stone (x) Concrete ( ) Not Visible ( )
9. Coordinates UTM Latitude Longitude	19. Architect or Engineer	31. Wall Construction brick
10. Site( ) Structure ( ) Building (X) Object ( )	20. Contractor or Builder	32. Roof Type & Material composite shingle roof
11. On National Register Yes( ) No(X)	21. Original Use, if apparent Single family residence	33. Number of Bays Front 3 Side 5
12. Is it eligible? Yes(x) No ( )	22. Present Use Single family residence	34. Wall Treatment American Common Bond
13. Part of Est Yes( ) 14. District Yes(X) District? No (X) Potential No ( )	23. Ownership Public ( ) Private (x)	35. Plan Shape irregular
15. Name of Established District	24. Owner(s) Name and Address, if known  Susan & Eric von Schrader 6324 Alamo Avenue Clayton, MO 63105	36. Changes Addition ( ) Alteration (x) Moved ( )
42. Further Description of Important Features  See attachment.	25. Open to Public? Yes ( ) No (x)	37. Condition Interior good Exterior good
43. History and Significance Henry Wright Subdivision. See attachment.	26. Local Contact Person or Organization	38. Preservation Underway? Yes ( ) No (x)
44. Description of Environment and Outbuildings Two car garage. See attachment.	27. Other Surveys in which included.	39. Endangered? Yes (X) No ( ) By What? Development
45. Sources of Information  Saint Louis County Department of Revenue; building permit; Daily Record		40. Visible from Public Road? Yes (X) No( )
		41. Distance from and Frontage on Road Approximately 30 feet
		46. Prepared by Jan Anglin
		47. Organization: Clayton Citizens for Responsible Development
		48. Date 8.19.2004 Revision date(s)

6324 Alamo Avenue. Built in 1917, this two and one half story brick Colonial Revival is one of the oldest houses on Alamo. The cross gabled roof was originally slate or tile and the chimney is on the right side on the rear slope. A huge pediment gable, with boxed cornice at the attic level faces the street. The cornice has wide crown moldings and serves as the lintel for the second story windows. This foursquare building originally had flat panel storm shutters like those seen at 6209 Alamo and 6360 San Bonita. All of the original storm shutters in the Hi-Pointe subdivision had "new moon" cutouts near the top of each shutter. Except for the French doors on the first floor of this home, all of the windows are double sash with four lights over four. There are French doors flanking the centered entrance and the doors have ten lights each. The front door has a large pediment hood supported by brackets over a single six-paneled door. Instead of a front porch there is a high and wide brick terrace. There is a modern brick two-car garage on the alley is non-conforming.





6324







Office of Historic Preservation, PO Box 176, Jefferson City, MO  
**HISTORIC INVENTORY**

1. No.	4. Present Name(s) S. A. Nussbaum		
2. County St. Louis			
3. Location of Negatives County Parks Dept.	5. Other Name(s) 6327 Alamo Avenue		
6. Specific Location lot 15, Hi-Pointe Subdivision	16. Thematic Category	28. Number of Stories 2.5	
	17. Date(s) or Period constructed 1919	29. Basement Yes(X) No( )	
7. City or Town, if Rural, Township & Vicinity Clayton, Missouri	18. Style or Design Craftsman	30. Foundation Material Stone (x) Concrete ( ) Not Visible ( )	
8. Site Plan with North Arrow	19. Architect or Engineer W.P. Manske	31. Wall Construction brick	
	20. Contractor or Builder Craftsman Company	32. Roof Type & Material Spanish terra cotta tile roof	
	21. Original Use, if apparent Single family residence	33. Number of Bays Front 3 Side 5	
	22. Present Use Single family residence	34. Wall Treatment American Common Bond	
	23. Ownership Public ( ) Private (x)	35. Plan Shape square	
	24. Owner(s) Name and Address, if known  Susan Baumer 6327 Alamo Avenue Clayton, MO 63105	36. Changes Addition ( ) Alteration (x) Moved ( )	
		37. Condition Interior good Exterior good	
		38. Preservation Underway? Yes ( ) No (x)	
	11. On National Register Yes( ) No(X)	25. Open to Public? Yes ( ) No (x)	39. Endangered? Yes (X) No ( ) By What? Development
	12. Is it eligible? Yes(x) No ( )	26. Local Contact Person or Organization	40. Visible from Public Road? Yes (X) No( )
13. Part of Est Yes( ) 14. District Yes(X) District? No (X) Potential No ( )	27. Other Surveys in which included.	41. Distance from and Frontage on Road Approximately 30 feet	
15. Name of Established Distict			
42. Further Description of Important Features See attachments.			
43. History and Significance Henry Wright Subdivision. See attachments.			
44. Description of Environment and Outbuildings See attachments.			
45. Sources of Information  Saint Louis County Department of Revenue; Clayton Building Permit		46. Prepared by Jan Anglin	
		47. Organization: Clayton Citizens for Responsible Development	
		48. Date 8.19.2004 Revision date(s)	

6327 Alamo Avenue. Built in 1919 by Craftsman Company from blueprints by W. P. Manske for the owner S. A. Nussbaum, this painted brick Craftsman foursquare two and one half story, brick house has an asymmetrical entrance to the front terrace. The Spanish terracotta tile roof is original and has a chimney on the left side near to the ridge of the roof. There is a central shed dormer with a "greenhouse" window and decorative shutters that are not original to the house. On the second floor just under the closed cornice and small plain frieze are the second story windows. The frieze actually serves as the lintel for all of the second story windows. All windows on the first and second stories seem to be the original casement or double sash windows. The front door is the original door. There are slightly curved voussoirs over the first floor windows that are over the terrace. The entrance is protected from the weather by a hipped roof hood, supported by decorative brackets. This house does not have a garage.







Office of Historic Preservation, PO Box 176, Jefferson City, MO  
**HISTORIC INVENTORY**

1. No.	4. Present Name(s)		
2. County St. Louis			
3. Location of Negatives County Parks Dept.	5. Other Name(s) 6329 Alamo Avenue		
6. Specific Location lot 16, Hi-Pointe Subdivision	16. Thematic Category	28. Number of Stories 2	
	17. Date(s) or Period constructed 1919	29. Basement Yes(X) No( )	
7. City or Town, if Rural, Township & Vicinity Clayton, Missouri	18. Style or Design Tudor Revival	30. Foundation Material Stone (x) Concrete ( ) Not Visible ( )	
8. Site Plan with North Arrow	19. Architect or Engineer	31. Wall Construction brick	
	20. Contractor or Builder	32. Roof Type & Material composite shingle roof	
	21. Original Use, if apparent Single family residence	33. Number of Bays Front irregular Side 5	
	22. Present Use Single family residence	34. Wall Treatment American Common Bond	
	23. Ownership Public ( ) Private (x)	35. Plan Shape complex	
	24. Owner(s) Name and Address, if known  Faye Cohen & Brian McCary 6329 Alamo Avenue Clayton, MO 63105	36. Changes Addition (x) Alteration (x) Moved ( )	
		37. Condition Interior good Exterior good	
			38. Preservation Underway? Yes ( ) No (x)
			39. Endangered? Yes (X) No ( ) By What? Development
	11. On National Register Yes( ) No(X)	25. Open to Public? Yes ( ) No (x)	40. Visible from Public Road? Yes (X) No( )
12. Is it eligible? Yes(x) No ( )	26. Local Contact Person or Organization	41. Distance from and Frontage on Road Approximately 30 feet	
13. Part of Est Yes( ) 14. District Yes(X) District? No (X) Potential No ( )	27. Other Surveys in which included.		
15. Name of Established District			
42. Further Description of Important Features Added Tudor Revival gable addition to front and several additions to the rear of building. See attachments.			
43. History and Significance Henry Wright Subdivision. See attachments.			
44. Description of Environment and Outbuildings See attachments.			
45. Sources of Information  Saint Louis County Department of Revenue; building permit; Daily Record		46. Prepared by Jan Anglin	
		47. Organization: Clayton Citizens for Responsible Development	
		48. Date 8.19.2004 Revision date(s)	



6329 Alamo Avenue. Circa 1919, this Tudor Revival brick house has had many alterations by a previous owner, contractor Joe Rauth. The original slate or tile roof was replaced with white composition single tab shingles. Several additions were made to the rear of the house, including a family room with a balcony on its roof were added. Stucco and half-timbering cover the face of the gable-end that faces the street. However the composition of the half-timbering does not have the richness of design that resembles the other original half-timbering in the subdivision, so perhaps this was part of a remodeling project. The right and left sides of the house have been totally covered in stucco, so that the new additions and the old house have a seamless appearance from the sides. The original double-hung windows with four lights over four remain. There are French doors to the left of the front stoop and a partial umbrage shelters the front door.





Office of Historic Preservation, PO Box 176, Jefferson City, MO  
**HISTORIC INVENTORY**

1. No.	4. Present Name(s)	
2. County St. Louis		
3. Location of Negatives County Parks Dept.	5. Other Name(s) 6330 Alamo Avenue	
6. Specific Location BLK D, Lot 15 HI POINTE Subdivision	16. Thematic Category	28. Number of Stories 1.5
7. City or Town, if Rural, Township & Vicinity Clayton, Missouri	17. Date(s) or Period constructed 1925	29. Basement Yes(X) No()
8. Site Plan with North Arrow	18. Style or Design Craftsman/Bungalow	30. Foundation Material Stone (x) Concrete ( ) Not Visible ( )
9. Coordinates UTM Latitude Longitude	19. Architect or Engineer	31. Wall Construction brick
10. Site( ) Structure ( ) Building (X) Object ( )	20. Contractor or Builder	32. Roof Type & Material composite shingle roof
11. On National Register Yes( ) No(X)	21. Original Use, if apparent Single family residence	33. Number of Bays Front 3 Side 5
12. Is it eligible? Yes(x) No ( )	22. Present Use Single family residence	34. Wall Treatment American Common Bond
13. Part of Est Yes( ) 14. District Yes(X) District? No (X) Potential No ( )	23. Ownership Public ( ) Private (x)	35. Plan Shape irregular
15. Name of Established District	24. Owner(s) Name and Address, if known  Lee Heutel 6330 Alamo Avenue Clayton, MO 63105	36. Changes Addition (x) Alteration (x) Moved ( )
	25. Open to Public? Yes ( ) No (x)	37. Condition Interior Exterior good good
	26. Local Contact Person or Organization	38. Preservation Underway? Yes ( ) No (x)
	27. Other Surveys in which included.	39. Endangered? Yes (X) No ( ) By What? Development
		40. Visible from Public Road? Yes (X) No ( )
		41. Distance from and Frontage on Road Approximately 30 feet
42. Further Description of Important Features  See attachments.		
43. History and Significance Henry Wright Subdivision. See attachments.		
44. Description of Environment and Outbuildings Two car brick garage with alley entrance. See attachments.		
45. Sources of Information  Saint Louis County Department of Revenue; building permit; Daily Record		46. Prepared by Jan Anglin
		47. Organization: Clayton Citizens for Responsible Development
		48. Date 8.19.2004 Revision date(s)

6330 Alamo Avenue. This small (circa 1924) Craftsman one and one half story bungalow has been modified several times. The brick walls have been painted. The front door was replaced with a typical 1950s plain wooden door with three stair-stepped windows. The gabled roof has a very large gabled dormer faced with vinyl siding that stops at the shed roof over the wide front porch. The front porch piers are canted. A large single story family room has been added to the rear of the house. An in-ground swimming pool fills the rear yard and the original two-car garage exits on to the alley. The original tile (or slate roof) has been replaced with composition shingles. The windows that are original have six lights over one and are double sash.











Office of Historic Preservation, PO Box 176, Jefferson City, MO  
**HISTORIC INVENTORY**

1. No.	4. Present Name(s)	
2. County St. Louis		
3. Location of Negatives County Parks Dept.	5. Other Name(s) 6333 Alamo Avenue	
6. Specific Location lot 17, Hi-Pointe Subdivision	16. Thematic Category	28. Number of Stories 1
	17. Date(s) or Period constructed 1921	29. Basement Yes(X) No( )
7. City or Town, if Rural, Township & Vicinity Clayton, Missouri	18. Style or Design Craftsman/bungalow	30. Foundation Material Stone (x) Concrete ( ) Not Visible ( )
8. Site Plan with North Arrow	19. Architect or Engineer	31. Wall Construction brick
	20. Contractor or Builder	32. Roof Type & Material terra cotta tile roof
	21. Original Use, if apparent Single family residence	33. Number of Bays Front 3 Side 3
	22. Present Use Single family residence	34. Wall Treatment American Common Bond
	23. Ownership Public ( ) Private (x)	35. Plan Shape rectangular
	24. Owner(s) Name and Address, if known  Harold Gast 6333 Alamo Avenue Clayton, MO 63105	36. Changes Addition ( ) Alteration ( ) Moved ( )
		37. Condition Interior good Exterior good
	9. Coordinates UTM Latitude Longitude	25. Open to Public? Yes ( ) No (x)
10. Site( ) Structure ( ) Building (X) Object ( )	26. Local Contact Person or Organization	39. Endangered? Yes (X) No ( ) By What? Development
11. On National Register Yes( ) No(X)	27. Other Surveys in which included.	40. Visible from Public Road? Yes (X) No( )
12. Is it eligible? Yes(x) No ( )		41. Distance from and Frontage on Road Approximately 30 feet
13. Part of Est Yes( ) 14. District Yes(X) District? No (X) Potential No ( )		
15. Name of Established District		
42. Further Description of Important Features  See attachments.		
43. History and Significance Henry Wright Subdivision. See attachments.		
44. Description of Environment and Outbuildings See attachments.		
45. Sources of Information  Saint Louis County Department of Revenue; building permit; Daily Record		46. Prepared by Jan Anglin
		47. Organization: Clayton Citizens for Responsible Development
		48. Date 8.19.2004 Revision date(s)

6333 Alamo Avenue. This tiny, pristine Craftsman (circa 1921) one-story bungalow has the original Spanish terracotta tile roof, and all of the original doors and windows. There are brackets under the gable ends of the roof and a bellcast hip roof shades the front porch. The front porch has canted piers and an asymmetrical entry. The corners of this lovely bungalow are canted like the piers of the front porch. The double-hung windows are four lights over one.







Office of Historic Preservation, PO Box 176, Jefferson City, MO  
**HISTORIC INVENTORY**

1. No.	4. Present Name(s) Theresa and Arthur Epstein		
2. County St. Louis			
3. Location of Negatives County Parks Dept.	5. Other Name(s) 6334 Alamo Avenue		
6. Specific Location BLK D, Lot 16 POINTE Subdivision	16. Thematic Category HI	28. Number of Stories 2	
7. City or Town, if Rural, Township & Vicinity Clayton, Missouri	17. Date(s) or Period constructed 1917	29. Basement Yes(X) No( )	
8. Site Plan with North Arrow	18. Style or Design Foursquare Colonial	30. Foundation Material Stone (x) Concrete ( ) Not Visible ( )	
9. Coordinates UTM Latitude Longitude	19. Architect or Engineer Oster- Stephens	31. Wall Construction brick	
10. Site( ) Structure ( ) Building (X) Object ( )	20. Contractor or Builder Oster- Stephens	32. Roof Type & Material composite shingle roof	
11. On National Register Yes( ) No(X)	21. Original Use, if apparent Single family residence	33. Number of Bays Front 3 Side 5	
12. Is it eligible? Yes(x) No ( )	22. Present Use Single family residence	34. Wall Treatment American Common Bond	
13. Part of Est Yes( ) 14. District Yes(X) District? No (X) Potential No ( )	23. Ownership Public ( ) Private (x)	35. Plan Shape rectangular	
15. Name of Established District	24. Owner(s) Name and Address, if known  Carolyn Houk 6334 Alamo Avenue Clayton, MO 63105	36. Changes Addition ( ) Alteration (x) Moved ( )	
16. Further Description of Important Features	25. Open to Public? Yes ( ) No (x)	37. Condition Interior good Exterior good	
17. History and Significance Henry Wright Subdivision. See attachments.	26. Local Contact Person or Organization	38. Preservation Underway? Yes ( ) No (x)	
18. Description of Environment and Outbuildings See attachments.	27. Other Surveys in which included.	39. Endangered? Yes (X) No ( ) By What? Development	
19. Sources of Information  Saint Louis County Department of Revenue Clayton Building Permits	28. Prepared by Jan Anglin	40. Visible from Public Road? Yes (X) No( )	
	29. Organization: Clayton Citizens for Responsible Development	41. Distance from and Frontage on Road Approximately 30 feet	
	30. Date 8.19.2004	Revision date(s)	



6334 Alamo Avenue. This traditional foursquare Colonial brick house has two stories under a low-hipped roof of composition shingles. Built in 1917 for Theresa and Arthur Epstein by builder Oster-Stephens, this house has decorative shutters that are not original, and a large right side front door with sidelights. A wide front porch is one of this house's best features. This house does not have a garage.





Office of Historic Preservation, PO Box 176, Jefferson City, MO  
**HISTORIC INVENTORY**

1. No.	4. Present Name(s) A. A. Epstein		
2. County St. Louis			
3. Location of Negatives County Parks Dept.	5. Other Name(s) 6336 Alamo Avenue		
6. Specific Location BLK D, Lot 17 POINTE Subdivision	HI	16. Thematic Category	28. Number of Stories 1.5
7. City or Town, if Rural, Township & Vicinity Clayton, Missouri		17. Date(s) or Period constructed 1919	29. Basement Yes(X) No( )
8. Site Plan with North Arrow		18. Style or Design Craftsman/bungalow	30. Foundation Material Stone (x) Concrete ( ) Not Visible ( )
9. Coordinates UTM Latitude Longitude		19. Architect or Engineer	31. Wall Construction brick
10. Site( ) Structure ( ) Building (X) Object ( )		20. Contractor or Builder Oster-Stephens Company	32. Roof Type & Material composite shingle roof
11. On National Register Yes( ) No(X)		21. Original Use, if apparent Single family residence	33. Number of Bays Front 3 Side 5
12. Is it eligible? Yes(x) No ( )		22. Present Use Single family residence	34. Wall Treatment American Common Bond
13. Part of Est Yes( ) 14. District Yes(X) District? No (X) Potential No ( )		23. Ownership Public ( ) Private (x)	35. Plan Shape irregular
15. Name of Established District		24. Owner(s) Name and Address, if known  Lori Jones Luchtman 6336 Alamo Aveue Clayton, MO 63105	36. Changes Addition ( ) Alteration (x) Moved ( )
		25. Open to Public? Yes ( ) No (x)	37. Condition Interior Exterior good good
		26. Local Contact Person or Organization	38. Preservation Underway? Yes ( ) No (x)
		27. Other Surveys in which included.	39. Endangered? Yes (X) No ( ) By What? Development
			40. Visible from Public Road? Yes (X) No( )
			41. Distance from and Frontage on Road Approximately 30 feet
42. Further Description of Important Features  See attachments.			
43. History and Significance Henry Wright Subdivision. See attachments.			
44. Description of Environment and Outbuildings Two car brick detached garage with alley entrance. See attachments.			
45. Sources of Information  Saint Louis County Department of Revenue; Clayton building Permits		46. Prepared by Jan Anglin	
		47. Organization: Clayton Citizens for Responsible Development	
		48. Date 8.19.2004 Revision date(s)	

6336 Alamo Avenue. Built in 1925 by Oster-Stephens Company, this is a variation of the Craftsman one and one half story bungalows that are common on this street. This house has a bellcast gable with a large central shed dormer for the master bedroom. The cornice is boxed with return and plain frieze. The gabled hood (over the front door) has brackets. The front door is a modified six-panel, with a row of four small lights at the top. The original French doors that flank the front door and open onto the brick terrace have been replaced with thermal replacement doors that mimic the original French doors. The high terrace has intricate wrought iron railings that might be original, but are beautiful, and unusual. This house has a gabled garage that is placed similarly to the original garage at 6318 Alamo.











Office of Historic Preservation, PO Box 176, Jefferson City, MO  
**HISTORIC INVENTORY**

1. No.	4. Present Name(s)			
2. County St. Louis				
3. Location of Negatives County Parks Dept.	5. Other Name(s) 6337 Alamo Avenue			
6. Specific Location lot 18, Hi-Pointe subdivision	16. Thematic Category	28. Number of Stories 2		
	17. Date(s) or Period constructed 1928	29. Basement Yes(X) No( )		
7. City or Town, if Rural, Township & Vicinity Clayton, Missouri	18. Style or Design Italianate	30. Foundation Material Stone (x) Concrete ( ) Not Visible ( )		
	19. Architect or Engineer	31. Wall Construction brick		
8. Site Plan with North Arrow	20. Contractor or Builder	32. Roof Type & Material Spanish terra cotta tile roof		
	21. Original Use, if apparent Single family residence	33. Number of Bays Front 4 Side 5		
	22. Present Use Single family residence	34. Wall Treatment American Common Bond		
	23. Ownership Public ( ) Private (x)	35. Plan Shape complex		
	24. Owner(s) Name and Address, if known  Alison Whelan & William Hartel 6337 Alamo Avenue Clayton, MO 63105	36. Changes Addition ( ) Alteration ( ) Moved ( )		
		37. Condition Interior good Exterior good		
		38. Preservation Underway? Yes ( ) No (x)		
		39. Endangered? Yes (X) No ( ) By What? Development		
	9. Coordinates UTM	25. Open to Public? Yes ( ) No (x)	40. Visible from Public Road? Yes (X) No ( )	
	Latitude	26. Local Contact Person or Organization	41. Distance from and Frontage on Road Approximately 30 feet	
Longitude	27. Other Surveys in which included.			
10. Site( ) Structure ( ) Building (X) Object ( )				
11. On National Register Yes( ) No(X)				
12. Is it eligible? Yes(x) No ( )				
13. Part of Est Yes( ) 14. District Yes(X) District? No (X) Potential No ( )				
15. Name of Established District				
42. Further Description of Important Features  See attachments.				
43. History and Significance Henry Wright Subdivision. See attachments.				
44. Description of Environment and Outbuildings Three car original brick garage with hip roof of composite shingles. See attachments.				
45. Sources of Information  Saint Louis County Department of Revenue; building permit		46. Prepared by Jan Anglin		
		47. Organization: Clayton Citizens for Responsible Development		
		48. Date 8.19.2004 Revision date(s)		

6337 Alamo Avenue. Built in 1928, this Italianate house stands out on Alamo. The low cross gable roof on this two-story brick house still has the original Spanish terracotta tile. The chimney is on the left side of the house. The most eye-catching feature of this house is a trio of large French doors with fanlights above and fancy ornamental wrought iron balconies below. These French doors are surrounded by stone quoins that have a keystone at the top of the fanlight and then at the side of the French doors are quoins that alternate. The brick is an orange tan color. Over the entry stoop is a second story window with a stone lintel and alternating quoins on the sides. Stone brackets, under that window, likely supported a stone window box that has been replaced by a cedar one that is a bit small. The entrance is complex. The front door has a round top and has flanking tiny windows just to the sides of the wall sconces. The entire front door sconce and small window combination is surrounded by stone voussoirs, lintels and alternating quoins. A large concrete stoop has an appropriate wrought iron railing where none occurred before. There are stone lugsills throughout. A three-car brick garage that is original to the house has a composition replacement roof, is on the alley.











Office of Historic Preservation, PO Box 176, Jefferson City, MO  
**HISTORIC INVENTORY**

1. No.	4. Present Name(s) Frank Gannon		
2. County St. Louis	5. Other Name(s) 6340 Alamo Avenue		
3. Location of Negatives County Parks Dept.			
6. Specific Location BLK D, Lot 18 POINTE Subdivision	16. Thematic Category HI	28. Number of Stories 2	
7. City or Town, if Rural, Township & Vicinity Clayton, Missouri	17. Date(s) or Period constructed 1919	29. Basement Yes(X) No( )	
8. Site Plan with North Arrow	18. Style or Design Craftsman	30. Foundation Material Stone (x) Concrete ( ) Not Visible ( )	
9. Coordinates UTM Latitude Longitude	19. Architect or Engineer W.A. Fry	31. Wall Construction brick	
10. Site( ) Structure ( ) Building (X) Object ( )	20. Contractor or Builder Craftsman Company	32. Roof Type & Material masonry tile roof	
11. On National Register Yes( ) No(X)	21. Original Use, if apparent Single family residence	33. Number of Bays Front 2 Side 5	
12. Is it eligible? Yes(x) No ( )	22. Present Use Single family residence	34. Wall Treatment American Common Bond	
13. Part of Est Yes( ) 14. District Yes(X) District? No (X) Potential No ( )	23. Ownership Public ( ) Private (x)	35. Plan Shape rectangular	
15. Name of Established District	24. Owner(s) Name and Address, if known  Joyce & Frank Armstrong 6340 Alamo Avenue Clayton, MO 63105	36. Changes Addition (x) Alteration (x) Moved ( )	
	25. Open to Public? Yes ( ) No (x)	37. Condition Interior good Exterior good	
	26. Local Contact Person or Organization	38. Preservation Underway? Yes ( ) No (x)	
	27. Other Surveys in which included.	39. Endangered? Yes (X) No ( ) By What? Development	
		40. Visible from Public Road? Yes (X) No ( )	
		41. Distance from and Frontage on Road Approximately 30 feet	
42. Further Description of Important Features  See attachments.			
43. History and Significance Henry Wright Subdivision. See attachments.			
44. Description of Environment and Outbuildings See attachments.			
45. Sources of Information  Saint Louis County Department of Revenue; Clayton Building Permit		46. Prepared by Jan Anglin	
		47. Organization: Clayton Citizens for Responsible Development	
		48. Date 8.19.2004 Revision date(s)	

6340 Alamo Avenue. Built in 1919 for Frank Gannon by Craftsman Company from blueprints by W. A. Fry, this brick house faces Blendon Walk. This public pathway passes by the left side of this house, from Alamo Avenue thru the alley to Clayton Road. This Craftsman two-story has a low-hipped roof of terracotta tile. The eaves project and the cornice is boxed and sloped. All of the windows are original except those in the small addition of a closed porch off of the kitchen. The Blendon Walk entrance has a stoop with a gabled hood. The street facing terrace can only be accessed through the living room's French doors, with the semi-elliptical lights overhead. There are decorative beams on the dining room ceiling.

43. Resident Joyce Armstrong was the director of the American Civil Liberties Union, in St. Louis.







Office of Historic Preservation, PO Box 176, Jefferson City, MO  
**HISTORIC INVENTORY**

1. No.	4. Present Name(s) Mrs. Goldberg		
2. County St. Louis			
3. Location of Negatives County Parks Dept.	5. Other Name(s) 6341 Alamo Avenue		
6. Specific Location lot 19, Hi-Pointe Subdivision	16. Thematic Category	28. Number of Stories 1.5	
	17. Date(s) or Period constructed 1928	29. Basement Yes(X) No( )	
7. City or Town, if Rural, Township & Vicinity Clayton, Missouri	18. Style or Design Tudor Revival Bungalow	30. Foundation Material Stone (x) Concrete ( ) Not Visible ( )	
	19. Architect or Engineer Carl F.S. chloeman	31. Wall Construction brick	
8. Site Plan with North Arrow	20. Contractor or Builder J. E. Williams	32. Roof Type & Material composite shingle roof	
	21. Original Use, if apparent Single family residence	33. Number of Bays Front 3 Side 5	
	22. Present Use Single family residence	34. Wall Treatment American Common Bond	
	23. Ownership Public ( ) Private (x)	35. Plan Shape square	
	24. Owner(s) Name and Address, if known  Junko & Takayuki Kimura 6341 Alamo Avenue Clayton, MO 63105	36. Changes Addition (x) Alteration (x) Moved ( )	
		37. Condition Interior good Exterior good	
		38. Preservation Underway? Yes ( ) No (x)	
	9. Coordinates UTM	25. Open to Public? Yes ( ) No (x)	
	Latitude	26. Local Contact Person or Organization	
	Longitude	39. Endangered? Yes (X) No ( ) By What? Development	
10. Site( ) Structure ( ) Building (X) Object ( )	40. Visible from Public Road? Yes (X) No( )		
11. On National Register Yes( ) No(X)	41. Distance from and Frontage on Road Approximately 30 feet		
12. Is it eligible? Yes(x) No ( )			
13. Part of Est Yes( ) 14. District Yes(X) District? No (X) Potential No ( )	27. Other Surveys in which included.		
15. Name of Established District			
42. Further Description of Important Features See attachments.			
43. History and Significance Henry Wright Subdivision. See attachments.			
44. Description of Environment and Outbuildings See attachments.			
45. Sources of Information  Saint Louis County Department of Revenue; building permit; Daily Record		46. Prepared by Jan Anglin	
		47. Organization: Clayton Citizens for Responsible Development	
		48. Date 8.19.2004 Revision date(s)	



6341 Alamo Avenue. Built in 1928 from Carl F. Schloeman's design for Mrs. Goldberg, this Craftsman bungalow resembles the Tudor bungalow at 6329 San Bonita Avenue. This house does not have a front entry basement garage like the San Bonita version of this house, but has a rear entry basement garage instead. The gable over the entry and living room window is slightly bellcast. An ornamental miniature door and balcony surrounded with radiating brick voussoirs and a brick keystone is centered under the front facing gable. There is an elaborate array of radiating, alternating stone voussoirs around the very slightly elliptical top to the umbrage. The same slightly elliptical shape is repeated over the living room windows. To the left of the front door are the same diamond shaped leaded glass windows that are seen on the San Bonita cottage, but the flower box and brackets are not there. There is a small gabled dormer on the roof facing the street. The chimney is external and on the right side. The rear of the house has a huge gabled dormer that is an alteration to the original and a large deck off of the kitchen's newer sliding doors.

43. Mr. & Mrs. Kimura, natives of Japan imported the Kumon cram school franchises from Japan to the Saint Louis metropolitan area.





Office of Historic Preservation, PO Box 176, Jefferson City, MO  
**HISTORIC INVENTORY**

1. No.	4. Present Name(s) F. K. Fox	
2. County St. Louis		
3. Location of Negatives County Parks Dept.	5. Other Name(s) 6344 Alamo Avenue	
6. Specific Location BLK D, Lot 19 HI POINTE Subdivision	16. Thematic Category	28. Number of Stories 1
7. City or Town, if Rural, Township & Vicinity Clayton, Missouri	17. Date(s) or Period constructed 1924	29. Basement Yes(X) No( )
8. Site Plan with North Arrow	18. Style or Design Craftsman Bungalow	30. Foundation Material Stone (x) Concrete ( ) Not Visible ( )
9. Coordinates UTM Latitude Longitude	19. Architect or Engineer E. Giesler	31. Wall Construction brick
10. Site( ) Structure ( ) Building (X) Object ( )	20. Contractor or Builder J. E. Williams	32. Roof Type & Material tile
11. On National Register Yes( ) No(X)	21. Original Use, if apparent Single family residence	33. Number of Bays Front 3 Side 5
12. Is it eligible? Yes(x) No ( )	22. Present Use Single family residence	34. Wall Treatment American Common Bond
13. Part of Est Yes( ) 14. District Yes(X) District? No (X) Potential No ( )	23. Ownership Public ( ) Private (x)	35. Plan Shape irregular
15. Name of Established District	24. Owner(s) Name and Address, if known  Olive Gutweiler 6344 Alamo Avenue Clayton, MO 63105	36. Changes Addition (x) Alteration (x) Moved ( )
	25. Open to Public? Yes ( ) No (x)	37. Condition Interior Exterior good good
	26. Local Contact Person or Organization	38. Preservation Underway? Yes ( ) No (x)
	27. Other Surveys in which included.	39. Endangered? Yes (X) No ( ) By What? Development
		40. Visible from Public Road? Yes (X) No( )
		41. Distance from and Frontage on Road Approximately 30 feet
42. Further Description of Important Features  See attachments.		
43. History and Significance Henry Wright Subdivision. See Attachments.		
44. Description of Environment and Outbuildings See attachments.		
45. Sources of Information  Saint Louis County Department of Revenue; building permit; Daily Record		46. Prepared by Jan Anglin
		47. Organization: Clayton Citizens for Responsible Development
		48. Date 8.19.2004 Revision date(s)

6344 Alamo Avenue. This house was built in 1924 by contractor J. E. Williams. Designed by E. Giesler for owner F. K. Fox and built in the style of the many other Alamo gabled bungalows, this is by far the smallest. The gabled roof has the original rippled terracotta tile. The chimney is on the left side of the house which differs from all of the other similar bungalows on Alamo Avenue. The large shed dormer has four windows with original triple rectangular lights over the single light of the original double sash windows. The center entry has a small gable hood with brackets. The front door is the original glass paneled door with a transom overhead. A pair of double sash windows flanks the small entry and stoop with wrought iron railings. However, there is an original and absolutely massive garage at the alley that can shelter three cars. The entrance has been narrowed to accommodate only two vehicles.











Office of Historic Preservation, PO Box 176, Jefferson City, MO  
**HISTORIC INVENTORY**

1. No.	4. Present Name(s)		
2. County St. Louis			
3. Location of Negatives County Parks Dept.	5. Other Name(s) 6347 Alamo Avenue		
6. Specific Location lot 20, Hi-Pointe Subdivision	16. Thematic Category	28. Number of Stories 2.5	
	17. Date(s) or Period constructed 1917	29. Basement Yes(X) No()	
7. City or Town, if Rural, Township & Vicinity Clayton, Missouri	18. Style or Design Colonial Revival	30. Foundation Material Stone (x) Concrete ( ) Not Visible ( )	
	19. Architect or Engineer	31. Wall Construction brick	
8. Site Plan with North Arrow	20. Contractor or Builder	32. Roof Type & Material composite shingle roof	
	21. Original Use, if apparent Single family residence	33. Number of Bays Front 5-Mar Side 5	
	22. Present Use Single family residence	34. Wall Treatment American Common Bond	
	23. Ownership Public ( ) Private (x)	35. Plan Shape square	
	24. Owner(s) Name and Address, if known	36. Changes Addition ( ) Alteration (x) Moved ( )	
	9. Coordinates UTM Latitude Longitude	37. Condition Interior good Exterior good	
		38. Preservation Underway? Yes ( ) No (x)	
	10. Site( ) Structure ( ) Building (X) Object ( )	39. Endangered? Yes (X) No ( ) By What? Development	
	11. On National Register Yes( ) No(X)	40. Visible from Public Road? Yes (X) No( )	
	12. Is it eligible? Yes(x) No ( )	41. Distance from and Frontage on Road Approximately 30 feet	
13. Part of Est Yes( ) 14. District Yes(X) District? No (X) Potential No ( )	25. Open to Public? Yes ( ) No (x)		
15. Name of Established District	26. Local Contact Person or Organization		
27. Other Surveys in which included.			
42. Further Description of Important Features See attachments.			
43. History and Significance Henry Wright Subdivision. See attachments.			
44. Description of Environment and Outbuildings See attachments.			
45. Sources of Information  Saint Louis County Department of Revenue building permit; Daily Record		46. Prepared by Jan Anglin	
		47. Organization: Clayton Citizens for Responsible Development	
		48. Date 8.19.2004 Revision date(s)	

6347 Alamo Avenue. Built in 1917, this is a strong Colonial Revival sample. This house has two and one half stories under a gabled roof. The original slate roof has been replaced with composition shingles. The chimney is on the left side and straddles the ridge. All of the lugsills are decorated. The original double sash windows of six lights over six exist throughout except on the sides where the original windows have been enclosed with drywall from the inside. The large pediment highlights the umbrage before the entrance door. The umbrage has an ornamented pediment with dental work and attached columns with sconces on them. The umbrage has been changed into a vestibule by adding a semi-circular glass light overhead and a storm door with sidelights. There is a large stoop with urns in front of the entrance. This house does not have a garage, but has a high deck and a brick terrace in the backyard.







Office of Historic Preservation, PO Box 176, Jefferson City, MO  
**HISTORIC INVENTORY**

1. No.	4. Present Name(s)	
2. County St. Louis		
3. Location of Negatives County Parks Dept.	5. Other Name(s) 6349 Alamo Avenue	
6. Specific Location lot 21, Hi-Pointe subdivision	16. Thematic Category	28. Number of Stories 2.5
	17. Date(s) or Period constructed 1918	29. Basement Yes(X) No( )
7. City or Town, if Rural, Township & Vicinity Clayton, Missouri	18. Style or Design Craftsman	30. Foundation Material Stone (x) Concrete ( ) Not Visible ( )
	19. Architect or Engineer	31. Wall Construction brick
8. Site Plan with North Arrow	20. Contractor or Builder	32. Roof Type & Material Spanish terra cotta tile
	21. Original Use, if apparent Single family residence	33. Number of Bays Front irregular 3 Side 5
	22. Present Use Single family residence	34. Wall Treatment American Common Bond
	23. Ownership Public ( ) Private (x)	35. Plan Shape square
	24. Owner(s) Name and Address, if known  Lana Wong & Christopher Ho 6349 Alamo Avenue Clayton, MO 63105	36. Changes Addition ( ) Alteration (x) Moved ( )
		37. Condition Interior good Exterior good
		38. Preservation Underway? Yes ( ) No (x)
	9. Coordinates UTM	25. Open to Public? Yes ( ) No (x)
Latitude	26. Local Contact Person or Organization	By What? Development
Longitude		40. Visible from Public Road? Yes (X) No ( )
10. Site( ) Structure ( ) Building (X) Object ( )	27. Other Surveys in which included.	41. Distance from and Frontage on Road Approximately 30 feet
11. On National Register Yes( ) No(X)		
12. Is it eligible? Yes(x) No ( )		
13. Part of Est Yes( ) 14. District Yes(X) District? No (X) Potential No ( )		
15. Name of Established District		
42. Further Description of Important Features See attachments.		
43. History and Significance Henry Wright Subdivision. See attachments.		
44. Description of Environment and Outbuildings See attachments.		
45. Sources of Information  Saint Louis County Department of Revenue; building permit; Daily Record		46. Prepared by Jan Anglin
		47. Organization: Clayton Citizens for Responsible Development
		48. Date 8.19.2004 Revision date(s)



6349 Alamo Avenue. Built in 1918 this brick Craftsman two-story has the original rippled terracotta tile roof. The right side sloped chimney has decorative courses of brick near the top and the terracotta "pots" have been covered by a chimney cap. This gabled hip roof has a low-hipped gable on the right side that has original casement windows that are also used with a large fan to ventilate the house. The cornice under the large overhang is closed and is shaped like giant crown molding. One can see the original hinges that were used for storm shutters. Also, it is possible to see the shadow of the new moons and original shutters on the bricks around the second story windows. The first floor bay off of the dining room and the umbrage over the entrance are covered by a hipped roof nestled under an ornamental belt course of alternating basket design in brick. There is a terrace that extends from under the central umbrage to the left edge of the house. The windows are original as is the front door. There is a screened in kitchen porch over looking the backyard. This house does not have a garage. The newest owner, architect Christopher Ho and his wife Lana, are undertaking a lengthy and extensive renovation/modification of the interior of this house.

43. Robert Waterston, an international leader in the race to sequence the human genome, lived in this house for over three decades before moving to Seattle, Washington in 2003. It is rumored that he will be awarded the Nobel Prize for the genome research that he accomplished while living in the Hi-Pointe subdivision. Pat Waterston his wife is active in environmental issues, nationwide.







Office of Historic Preservation, PO Box 176, Jefferson City, MO  
**HISTORIC INVENTORY**

1. No.	4. Present Name(s) Charles Witthaus	
2. County St. Louis		
3. Location of Negatives County Parks Dept.	5. Other Name(s) 6350 Alamo Avenue	
6. Specific Location BLK D, Lot 20 HI POINTE Subdivision	16. Thematic Category	28. Number of Stories 1.5
7. City or Town, if Rural, Township & Vicinity Clayton, Missouri	17. Date(s) or Period constructed 1919	29. Basement Yes(X) No()
8. Site Plan with North Arrow	18. Style or Design Craftsman/Bungalow	30. Foundation Material Stone (x) Concrete ( ) Not Visible ( )
9. Coordinates UTM Latitude Longitude	19. Architect or Engineer C.A. Dewein	31. Wall Construction brick
10. Site( ) Structure ( ) Building (X) Object ( )	20. Contractor or Builder C. A. Dewein	32. Roof Type & Material composite shingle roof
11. On National Register Yes( ) No(X)	21. Original Use, if apparent Single family residence	33. Number of Bays Front 3 Side 5
12. Is it eligible? Yes(x) No ( )	22. Present Use Single family residence	34. Wall Treatment American Common Bond
13. Part of Est Yes( ) 14. District Yes(X) District? No (X) Potential No ( )	23. Ownership Public ( ) Private (x)	35. Plan Shape irregular
15. Name of Established District	24. Owner(s) Name and Address, if known  Ruby N. Crawford 6350 Alamo Avenue Clayton, MO 63105	36. Changes Addition ( ) Alteration ( x ) Moved ( )
	25. Open to Public? Yes ( ) No (x)	37. Condition Interior Exterior good good
	26. Local Contact Person or Organization	38. Preservation Underway? Yes ( ) No (x)
	27. Other Surveys in which included.	39. Endangered? Yes (X) No ( ) By What? Development
		40. Visible from Public Road? Yes (X) No( )
		41. Distance from and Frontage on Road Approximately 30 feet
42. Further Description of Important Features  See attachments.		
43. History and Significance Henry Wright Subdivision. See attachments.		
44. Description of Environment and Outbuildings See attachments.		
45. Sources of Information  Saint Louis County Department of Revenue; Clayton Building Permits		46. Prepared by Jan Anglin
		47. Organization: Clayton Citizens for Responsible Development
		48. Date 8.19.2004 Revision date(s)

6350 Alamo Avenue. This brick Craftsman/bungalow has a true verandah underneath its one and one half story gabled roof. The chimney is on the right side and is on the exterior of this house. There is a centered, gabled dormer with exposed rafters and small brackets. The front door was probably once a set of French doors like other bungalows of this type on San Bonita, but now the entrance consists of solid wooden doors. The piers that support the roof of the verandah are canted brick. The windows are all original with four lights over four. The windows in the dormer are casement pairs that open outward. This house does not have a garage. This house was built in 1919, by C. A. Dewein for owner Charles Witthaus.





Office of Historic Preservation, PO Box 176, Jefferson City, MO  
**HISTORIC INVENTORY**

1. No.	4. Present Name(s) Edwin Baur	
2. County St. Louis		
3. Location of Negatives County Parks Dept.	5. Other Name(s) 6354 Alamo Avenue	
6. Specific Location BLK D, Lot 21 HI POINTE Subdivision	16. Thematic Category	28. Number of Stories 1.5
7. City or Town, if Rural, Township & Vicinity Clayton, Missouri	17. Date(s) or Period constructed 1925	29. Basement Yes(X) No()
8. Site Plan with North Arrow	18. Style or Design Craftsman	30. Foundation Material Stone (x) Concrete ( ) Not Visible ( )
9. Coordinates UTM Latitude Longitude	19. Architect or Engineer W.P. Manske	31. Wall Construction brick
10. Site( ) Structure ( ) Building (X) Object ( )	20. Contractor or Builder William Hoffschewelle	32. Roof Type & Material tile
11. On National Register Yes( ) No(X)	21. Original Use, if apparent Single family residence	33. Number of Bays Front irregular Side 5
12. Is it eligible? Yes(x) No ( )	22. Present Use Single family residence	34. Wall Treatment American Common Bond
13. Part of Est Yes( ) 14. District Yes(X) District? No (X) Potential No ( )	23. Ownership Public ( ) Private (x)	35. Plan Shape irregular
15. Name of Established District	24. Owner(s) Name and Address, if known  Robert Swarm & Sharon Parker 6354 Alamo Avenue Clayton, MO 63105	36. Changes Addition (x) Alteration ( ) Moved ( )
42. Further Description of Important Features Two story masonry addition to main dwelling. See attachment.	25. Open to Public? Yes ( ) No (x)	37. Condition Interior Exterior good good
43. History and Significance Henry Wright Subdivision. See attachment.	26. Local Contact Person or Organization	38. Preservation Underway? Yes ( ) No (x)
44. Description of Environment and Outbuildings See attachment.	27. Other Surveys in which included.	39. Endangered? Yes (X) No ( ) By What? Development
45. Sources of Information  Saint Louis County Department of Revenue; building permit		40. Visible from Public Road? Yes (X) No( )
		41. Distance from and Frontage on Road Approximately 30 feet
		46. Prepared by Jan Anglin
		47. Organization: Clayton Citizens for Responsible Development
		48. Date 8.19.2004 Revision date(s)



6354 Alamo Avenue. This two-story brick Craftsman house built in 1925 has a complex gabled roof. (Edwin Baur was the first owner of this house. W. P. Manske was the architect. William Hoffschwelle was the builder.) The original Spanish green tile roof was removed, but the ridge caps and drip edge were saved and added to the composition shingle roof. The chimney is on the left side of the front facing gable. Originally, there was a single car garage on the first floor of the right wing. The space for the garage door can be detected if one notices the new tuckpointing on the ground floor. Centered under the end gable facing the street are the master bedroom windows. They have a keystone above along with slanted brick soldiers as a lintel. This group of windows has a lugsill. Directly beneath that window on the first floor is the entrance under a curved and bracketed hood. The front stoop is wide enough for a pair of facing benches. Flanking the entrance are matching windows with the same surround of keystone, soldiers and lugsills as the upstairs windows. Original doors and windows are intact.





Office of Historic Preservation, PO Box 176, Jefferson City, MO  
**HISTORIC INVENTORY**

1. No.	4. Present Name(s) Eleanor and Edwin Fichtel	
2. County St. Louis		
3. Location of Negatives County Parks Dept.	5. Other Name(s) 6355 Alamo Avenue	
6. Specific Location lot 22, Hi-Pointe subdivision	16. Thematic Category	28. Number of Stories 1.5
	17. Date(s) or Period constructed 1929	29. Basement Yes(X) No( )
7. City or Town, if Rural, Township & Vicinity Clayton, Missouri	18. Style or Design Craftsman	30. Foundation Material Stone (x) Concrete ( ) Not Visible ( )
8. Site Plan with North Arrow	19. Architect or Engineer W.W.Sabin	31. Wall Construction brick
	20. Contractor or Builder W. Rafferty Building Company	32. Roof Type & Material multi-color slate roof
	21. Original Use, if apparent Single family residence	33. Number of Bays Front 3 Side 5
	22. Present Use Single family residence	34. Wall Treatment American Common Bond
	23. Ownership Public ( ) Private (x)	35. Plan Shape rectangular
	24. Owner(s) Name and Address, if known  Margaret Salomon 6355 Alamo Avenue Clayton, MO 63105	36. Changes Addition (x) Alteration (x) Moved ( )
9. Coordinates UTM		37. Condition Interior Exterior good good
Latitude		
Longitude		
10. Site( ) Structure ( ) Building (X) Object ( )	25. Open to Public? Yes ( ) No (x)	38. Preservation Underway? Yes ( ) No (x)
11. On National Register Yes( ) No(X)	26. Local Contact Person or Organization	39. Endangered? Yes (X) No ( ) By What? Development
12. Is it eligible? Yes(x) No ( )		40. Visible from Public Road? Yes (X) No( )
13. Part of Est Yes( ) 14. District Yes(X) District? No (X) Potential No ( )	27. Other Surveys in which included.	41. Distance from and Frontage on Road Approximately 30 feet
15. Name of Established District		
42. Further Description of Important Features Greenhouse added to rear of home. See attachments.		
43. History and Significance Henry Wright Subdivision. See attachments.		
44. Description of Environment and Outbuildings One car original brick garage with gable roof of composite shingles. See attachments		
45. Sources of Information  Saint Louis County Department of Revenue; Margaret Salomon's deed		46. Prepared by Jan Anglin
		47. Organization: Clayton Citizens for Responsible Development
		48. Date 8.19.2004 Revision date(s)

6355 Alamo Avenue. Built in 1929 for Eleanor and Edwin Fichtel, this petite Craftsman bungalow has some original windows and doors. The original roof of Pennsylvania and Vermont slate covers the sides of the large centered shed dormer that rests over the front porch of this one and one half story house. The chimney is on the right side of the house near the ridge of the gable roof. The entrance has a combination terrace and small central porch under a low gable roof on brick piers. The double sash windows have three vertical glass panes over one. The interior stair rails are the original wrought iron. There is a greenhouse on the back of the house. A single car garage with the original windows can be accessed from the alley. The architect was W. W. Sabin. The builder's name was W. Rafferty. House and garage are brick.

43. Margaret Salomon, violist with the Saint Louis Symphony (with a professional symphonic career of 50 years) resides here. Ms. Salomon purchased this house from the Fichtels who were avid gardeners. The Fichtels built the first greenhouse of wood and glass. Ms. Salomon replaced it with one of aluminum and glass.











Office of Historic Preservation, PO Box 176, Jefferson City, MO  
**HISTORIC INVENTORY**

1. No.	4. Present Name(s)		
2. County St. Louis			
3. Location of Negatives County Parks Dept.	5. Other Name(s) 6358 Alamo Avenue		
6. Specific Location BLK D, Lot 22 HI POINTE Subdivision	16. Thematic Category	28. Number of Stories 1	
7. City or Town, if Rural, Township & Vicinity Clayton, Missouri	17. Date(s) or Period constructed 1926	29. Basement Yes(X) No( )	
8. Site Plan with North Arrow	18. Style or Design	30. Foundation Material Stone (x) Concrete ( ) Not Visible ( )	
9. Coordinates UTM Latitude Longitude 10. Site( ) Structure ( ) Building (X) Object ( ) 11. On National Register Yes( ) No(X) 12. Is it eligible? Yes(x) No ( ) 13. Part of Est Yes( ) 14. District Yes(X) District? No (X) Potential No ( ) 15. Name of Established District	19. Architect or Engineer	31. Wall Construction brick	
	20. Contractor or Builder	32. Roof Type & Material tile	
	21. Original Use, if apparent Single family residence	33. Number of Bays Front 4 Side 5	
	22. Present Use Single family residence	34. Wall Treatment American Common Bond	
	23. Ownership Public ( ) Private (x)	35. Plan Shape rectangular	
	24. Owner(s) Name and Address, if known  Rosemarie B Schuette 6358 Alamo Avenue Clayton, MO 63105	36. Changes Addition (x) Alteration ( ) Moved ( )	
	25. Open to Public? Yes ( ) No (x)	37. Condition Interior Exterior good good	
	26. Local Contact Person or Organization	38. Preservation Underway? Yes (x) No ( )	
27. Other Surveys in which included.	39. Endangered? Yes (X) No ( ) By What? Development		
		40. Visible from Public Road? Yes (X) No( )	
		41. Distance from and Frontage on Road Approximately 30 feet	
42. Further Description of Important Features See attachment.			
43. History and Significance Henry Wright Subdivision. See attachment			
44. Description of Environment and Outbuildings Detached two car original brick garage entrance from alley. See attachment.			
45. Sources of Information  Saint Louis County Department of Revenue, building permit and daily record.		46. Prepared by Joan Mullick and Jan Anglin	
		47. Organization: Clayton Citizens for Responsible Development	
		48. Date 8.19.2004 Revision date(s)	

6358 Alamo Avenue. This one-story Craftsman bungalow was built in 1926. This brick house has canted corners. The roof has a medium gable with exposed eaves and visible rafters. Under the end gable, a pair of brackets surrounds a small centered ornamental window above the front porch. The roof of the wide front porch has a low-hip style and unlike the main roof, (which has the original red terracotta tile) this roof has been replaced with composition shingles. The front porch has canted piers of brick and the floor of the porch is covered in square tile. The windows are double-hung with eight lights over one. The doors and windows are original. There has been an addition to the rear of the house. It has a gable roof. Of course, the windows and doors of the addition date from its construction. A new two-car brick garage faces the alley.











Office of Historic Preservation, PO Box 176, Jefferson City, MO  
**HISTORIC INVENTORY**

1. No.	4. Present Name(s) William Boenecke		
2. County St. Louis			
3. Location of Negatives County Parks Dept.	5. Other Name(s) 6362 Alamo Avenue		
6. Specific Location BLK D, Lot 23 POINTE Subdivision	16. Thematic Category	28. Number of Stories	
7. City or Town, if Rural, Township & Vicinity Clayton, Missouri	17. Date(s) or Period constructed 1920	29. Basement Yes(X) No( )	
8. Site Plan with North Arrow	18. Style or Design Craftsman/Bungalow	30. Foundation Material Stone (x) Concrete ( ) Not Visible ( )	
9. Coordinates UTM	19. Architect or Engineer Boenecke	31. Wall Construction brick	
Latitude	20. Contractor or Builder William Boenecke	32. Roof Type & Material slate trimmed with green tile	
Longitude	21. Original Use, if apparent Single family residence	33. Number of Bays Front 3 Side 5	
10. Site( ) Structure ( ) Building (X) Object ( )	22. Present Use Single family residence	34. Wall Treatment American Common Bond	
11. On National Register Yes( ) No(X)	23. Ownership Public ( ) Private (x)	35. Plan Shape irregular	
12. Is it eligible? Yes(x) No ( )	24. Owner(s) Name and Address, if known  Cynthia & Albert Tretter 6362 Alamo Avenue Clayton, MO 63105	36. Changes Addition (x) Alteration ( ) Moved ( )	
13. Part of Est Yes( ) 14. District Yes(X) District? No (X) Potential No ( )	25. Open to Public? Yes ( ) No (x)	37. Condition Interior Exterior good good	
15. Name of Established District	26. Local Contact Person or Organization	38. Preservation Underway? Yes ( ) No (x)	
42. Further Description of Important Features Open porches, wooded deck and 2 story addition. See attachments.	27. Other Surveys in which included.	39. Endangered? Yes (X) No ( ) By What? Development	
43. History and Significance Henry Wright Subdivision. See attachments.		40. Visible from Public Road? Yes (X) No( )	
44. Description of Environment and Outbuildings Two car original brick garage with hip roof of composite shingles. See attachments.		41. Distance from and Frontage on Road Approximately 30 feet	
45. Sources of Information  Saint Louis County Department of Revenue; Clayton building permits.	46. Prepared by Jan Anglin		
	47. Organization: Clayton Citizens for Responsible Development		
	48. Date 8.19.2004 Revision date(s)		

**6362 Alamo Avenue.** Built in 1920 by William Boenecke, this Craftsman bungalow has one-story. The roof is slate with terracotta ridge caps over a gabled roof. The front porch displays some Tudor half-timbering and stucco above, with canted brick piers on either side for support. The large windows and doors are original to the house. The entrance has the original eight light wooden and glass door. The original double-hung windows have four rectangular lights over one light. There are some unique ornaments on the face of the porch midway between the railing and height of the front yard. This ornamentation consists of a wide belt of stucco with diamond shaped tile. There is a new (non-contributing) double car garage with hipped roof on the alley.









6362



Office of Historic Preservation, PO Box 176, Jefferson City, MO  
**HISTORIC INVENTORY**

1. No.	4. Present Name(s) Mr. Bilgere		
2. County St. Louis			
3. Location of Negatives County Parks Dept.	5. Other Name(s) 6363 Alamo Avenue		
6. Specific Location lot 24, Hi-Pointe Subdivision	16. Thematic Category	28. Number of Stories 2.5	
	17. Date(s) or Period constructed 1929	29. Basement Yes(X) No( )	
7. City or Town, if Rural, Township & Vicinity Clayton, Missouri	18. Style or Design Craftsman	30. Foundation Material Stone (x) Concrete ( ) Not Visible ( )	
	19. Architect or Engineer Charles Wilcox	31. Wall Construction brick	
8. Site Plan with North Arrow	20. Contractor or Builder Charles Wilcox	32. Roof Type & Material terra cotta tile roof	
	21. Original Use, if apparent Single family residence	33. Number of Bays Front 3 Side 5	
	22. Present Use Single family residence	34. Wall Treatment American Common Bond	
	23. Ownership Public ( ) Private (x)	35. Plan Shape complex	
	24. Owner(s) Name and Address, if known	36. Changes Addition (x) Alteration ( ) Moved ( )	
	9. Coordinates UTM Latitude Longitude	Helen Cadoret 6363 Alamo Avenue Clayton, MO 63105	37. Condition Interior good Exterior good
	10. Site( ) Structure ( ) Building (X) Object ( )		
	11. On National Register Yes( ) No(X)	25. Open to Public? Yes ( ) No (x)	38. Preservation Underway? Yes ( ) No (x)
	12. Is it eligible? Yes(x) No ( )	26. Local Contact Person or Organization	39. Endangered? Yes (X) No ( ) By What? Development
13. Part of Est Yes( ) 14. District Yes(X) District? No (X) Potential No ( )	27. Other Surveys in which included.	40. Visible from Public Road? Yes (X) No( )	
15. Name of Established District		41. Distance from and Frontage on Road Approximately 30 feet	
42. Further Description of Important Features See attachments.			
43. History and Significance Henry Wright Subdivision. See attachments.			
44. Description of Environment and Outbuildings See attachments.			
45. Sources of Information  Saint Louis County Department of Revenue; Clayton Building Permits		46. Prepared by Jan Anglin	
		47. Organization: Clayton Citizens for Responsible Development	
		48. Date 8.19.2004 Revision date(s)	

6363 Alamo Avenue. Constructed in 1928 for Mr. Bilgere by Charles Wilcox, this Craftsman two and one half story foursquare brick house with two chimneys has a hipped gable roof of rippled terracotta tile. The fore and aft shed dormers have three windows each and are sided with clapboard. The closed cornice has a small plain frieze. Under the attic dormer there is a small casement window on the second floor that has six lights. Large double-hung windows on all sides of this house have nine lights over one. Under the sills of the large second story windows there is a belt course of soldiers. The centered entrance has a gabled hood. It has a small triangle of half-timbering and stucco, on its face. The front door is a typical Craftsman and the storm door has eight lights and is original to the house. A pair of French doors flank the entrance. Each set of French doors has sidelights that match. The entry, and the French doors open onto a brick terrace with a Craftsman style wrought iron railing. In the rear there is a gabled screen porch off of the kitchen. An alley entry two-car garage has been added at the basement level.

43. Helen Cadoret the owner of 6363 Alamo and her neighbor Dale Strahan of 906 De Mun state that there is a large concrete "pier" from the Louisiana Exposition of 1904 buried in this garden, like the one found in Mr. Shelnutt's garden on the opposite side of the alley.











Office of Historic Preservation, PO Box 176, Jefferson City, MO  
**HISTORIC INVENTORY**

1. No.	4. Present Name(s)		
2. County St. Louis			
3. Location of Negatives County Parks Dept.	5. Other Name(s) 6366 Alamo Avenue		
6. Specific Location BLK D, Lot 24 POINTE Subdivision	HI	16. Thematic Category	28. Number of Stories 2
7. City or Town, if Rural, Township & Vicinity Clayton, Missouri		17. Date(s) or Period constructed 1918	29. Basement Yes(X) No( )
8. Site Plan with North Arrow		18. Style or Design Craftsman	30. Foundation Material Stone (x) Concrete ( ) Not Visible ( )
9. Coordinates UTM Latitude Longitude		19. Architect or Engineer	31. Wall Construction brick
10. Site( ) Structure ( ) Building (X) Object ( )		20. Contractor or Builder	32. Roof Type & Material composite shingle roof
11. On National Register Yes( ) No(X)		21. Original Use, if apparent Single family residence	33. Number of Bays Front 3 Side 5
12. Is it eligible? Yes(x) No ( )		22. Present Use Single family residence	34. Wall Treatment American Common Bond
13. Part of Est Yes( ) 14. District Yes(X) District? No (X) Potential No ( )		23. Ownership Public ( ) Private (x)	35. Plan Shape irregular
15. Name of Established District		24. Owner(s) Name and Address, if known  Neal & Margaret Davis 6366 Alamo Avenue Clayton, MO 63105	36. Changes Addition (x) Alteration (x) Moved ( )
42. Further Description of Important Features Two story attachment to main dwelling with walk out deck. See attachments.		25. Open to Public? Yes ( ) No (x)	37. Condition Interior good Exterior good
43. History and Significance Henry Wright Subdivision. See attachments.		26. Local Contact Person or Organization	38. Preservation Underway? Yes ( ) No (x)
44. Description of Environment and Outbuildings One car detached garage with entrance from alley. See attachments.		27. Other Surveys in which included.	39. Endangered? Yes (X) No ( ) By What? Development
45. Sources of Information  Saint Louis County Department of Revenue			40. Visible from Public Road? Yes (X) No( )
			41. Distance from and Frontage on Road Approximately 30 feet
		46. Prepared by Jan Anglin	
		47. Organization: Clayton Citizens for Responsible Development	
		48. Date 8.19.2004	Revision date(s)

6366 Alamo Avenue. Built in 1918, this foursquare Craftsman two-story house has a medium gable. The chimney straddles the left side of the roof ridge. The original windows are double-hung with nine lights over one. There are ornamental shutters on the front of the house that are not original. There is a small front porch that has a low gabled hip roof with closed eaves and dental molding. The porch roof has brick piers. The stone foundation is faced with brick. The top of that facing is marked by a vertical row of soldier bricks circling the house. A new addition to the rear of the house is two-story, and has a brick and vinyl siding veneer. The original single car garage faces the alley.











Office of Historic Preservation, PO Box 176, Jefferson City, MO  
**HISTORIC INVENTORY**

1. No.	4. Present Name(s)		
2. County St. Louis			
3. Location of Negatives County Parks Dept.	5. Other Name(s) 6370 Alamo Avenue		
6. Specific Location BLK D, Lot 25 POINTE Subdivision	16. Thematic Category	28. Number of Stories 1.5	
7. City or Town, if Rural, Township & Vicinity Clayton, Missouri	17. Date(s) or Period constructed 1921	29. Basement Yes(X) No( )	
8. Site Plan with North Arrow	18. Style or Design Craftsman	30. Foundation Material Stone (x) Concrete ( ) Not Visible ( )	
9. Coordinates UTM	19. Architect or Engineer	31. Wall Construction brick	
Latitude	20. Contractor or Builder	32. Roof Type & Material composite shingle roof	
Longitude	21. Original Use, if apparent Single family residence	33. Number of Bays Front 2 Side 5	
10. Site( ) Structure ( ) Building (X) Object ( )	22. Present Use Single family residence	34. Wall Treatment American Common Bond	
11. On National Register Yes( ) No(X)	23. Ownership Public ( ) Private (x)	35. Plan Shape irregular	
12. Is it eligible? Yes(x) No ( )	24. Owner(s) Name and Address, if known  Rachell & Eugene Coppotelli 6370 Alamo Avenue Clayton, MO 63105	36. Changes Addition (x) Alteration (x) Moved ( )	
13. Part of Est Yes( ) 14. District Yes(X) District? No (X) Potential No ( )	25. Open to Public? Yes ( ) No (x)	37. Condition Interior good Exterior good	
15. Name of Established District	26. Local Contact Person or Organization	38. Preservation Underway? Yes ( ) No (x)	
42. Further Description of Important Features See attachments.	27. Other Surveys in which included.	39. Endangered? Yes (X) No ( ) By What? Development	
43. History and Significance Henry Wright Subdivision. See attachments.		40. Visible from Public Road? Yes (X) No( )	
44. Description of Environment and Outbuildings See attachments.		41. Distance from and Frontage on Road Approximately 30 feet	
45. Sources of Information  Saint Louis County Department of Revenue	46. Prepared by Jan Anglin		
	47. Organization: Clayton Citizens for Responsible Development		
	48. Date 8.19.2004 Revision date(s)		

**6370 Alamo Avenue.** Built in 1921, this one and one half story Craftsman bungalow is a mirror image of its next-door neighbor, 6372 Alamo. The gabled roof has a central shed dormer over the master bedroom. The wide porch has canted brick piers. The ceiling of the porch is faced with mahogany bead board. The two-story wing to the right is stucco. The shutters are not original to the house. The original terracotta tile roof has been replaced with composition shingles. All windows and doors are original.

1. No.		14. Historical Category		14. Number of Stories	
2. County		15. Date of Construction		15. Number of Units	
3. Location		16. Style or Design		16. Foundation Material	
County Parks Dept.		Craftsman/Bungalow		Stone (x) Concrete ( ) Not Visible ( )	
4. Special Landmark		17. Date of Construction		17. Foundation Material	
MLR 01, Lot 25		1925		Stone (x) Concrete ( ) Not Visible ( )	
5. Subdivision		18. Style or Design		18. Foundation Material	
POINTE Subdivision		Craftsman/Bungalow		Stone (x) Concrete ( ) Not Visible ( )	
6. City or Town, if Rural, Township		19. Date of Construction		19. Foundation Material	
7. Vicinity		1925		Stone (x) Concrete ( ) Not Visible ( )	
Clayton, Missouri		19. Date of Construction		19. Foundation Material	
8. Site Plan with North Arrow		20. Contractor or Builder		20. Roof Type & Material	
		Carol Niederlander		composition shingle roof	
		6372 Alamo Avenue		21. Number of Sides	
		Clayton, MO 63105		Front 241 Side 9	
9. Coordinates UTM		22. Original Use, if specified		22. Wall Treatment	
Latitude		Single family residence		American Common Bond	
Longitude		23. Present Use		23. Floor Slabs	
		Single family residence		Irregular	
10. Use ( ) Structure ( )		24. Ownership Public ( ) Private (x)		24. Changes	
Building (x) Object ( )		25. Owner's Name and Address, if known		Addition ( )	
				Alteration (x)	
11. On National Register Yes ( ) No (x)		26. Condition		Moved ( )	
No (x)		Interior		Exterior	
12. Is it eligible? Yes (x) No ( )		good		good	
No ( )		27. Open to Public? Yes ( ) No (x)		28. Preservation Ordinance? Yes ( ) No (x)	
13. Part of Eas Yes ( ) No (x)		28. Local Control Person or Organization		29. Endangered? Yes (x) No ( )	
14. District Yes (x) No ( )				By What? Designation	
15. Listed? No (x) Potential No ( )		29. Other Surveys in which included		30. Value of the Property Yes (x) No ( )	
16. Name of Endangered Color				+1. Distance from and Frontage on Road	
				Approximately 30 feet	
42. Further Description of Important Features					
See statement.					
43. History and Significance					
Heavy Vinyl Subdivision. See attachments.					
44. Description of Environment and Surroundings					
See attachment.					
45. Sources of Information					
Saint Louis County Department of Revenue					
46. Prepared By and Date					
47. Organization/Person/Company or Department					
See attachment.					
48. Date 3/13/2004					
Special Agent					









HOUSE IN THE WOODS



Office of Historic Preservation, PO Box 176, Jefferson City, MO  
**HISTORIC INVENTORY**

1. No.	4. Present Name(s)		
2. County St. Louis			
3. Location of Negatives County Parks Dept.	5. Other Name(s) 6372 Alamo Avenue		
6. Specific Location BLK D, Lot 26 POINTE Subdivision	16. Thematic Category HI	28. Number of Stories 1.5	
7. City or Town, if Rural, Township & Vicinity Clayton, Missouri	17. Date(s) or Period constructed 1923	29. Basement Yes(X) No( )	
8. Site Plan with North Arrow	18. Style or Design Craftsman/Bungalow	30. Foundation Material Stone (x) Concrete ( ) Not Visible ( )	
9. Coordinates UTM Latitude Longitude	19. Architect or Engineer	31. Wall Construction brick	
10. Site( ) Structure ( ) Building (X) Object ( )	20. Contractor or Builder	32. Roof Type & Material composite shingle roof	
11. On National Register Yes( ) No(X)	21. Original Use, if apparent Single family residence	33. Number of Bays Front 2+1 Side 5	
12. Is it eligible? Yes(x) No ( )	22. Present Use Single family residence	34. Wall Treatment American Common Bond	
13. Part of Est Yes( ) 14. District Yes(X) District? No (X) Potential No ( )	23. Ownership Public ( ) Private (x)	35. Plan Shape irregular	
15. Name of Established District	24. Owner(s) Name and Address, if known  Carol Niederlander 6372 Alamo Avenue Clayton, MO 63105	36. Changes Addition ( ) Alteration (x) Moved ( )	
	25. Open to Public? Yes ( ) No (x)	37. Condition Interior good Exterior good	
	26. Local Contact Person or Organization	38. Preservation Underway? Yes ( ) No (x)	
	27. Other Surveys in which included.	39. Endangered? Yes (X) No ( ) By What? Development	
		40. Visible from Public Road? Yes (X) No ( )	
		41. Distance from and Frontage on Road Approximately 30 feet	
42. Further Description of Important Features  See attachment.			
43. History and Significance Henry Wright Subdivision. See attachments.			
44. Description of Environment and Outbuildings See attachment.			
45. Sources of Information  Saint Louis County Department of Revenue		46. Prepared by Jan Anglin	
		47. Organization: Clayton Citizens for Responsible Development	
		48. Date 8.19.2004 Revision date(s)	

6372 Alamo Avenue. Built in 1923, this one and one half story Craftsman bungalow is a mirror image of its next-door neighbor, 6370 Alamo. The gabled roof has a central shed dormer over the master bedroom. The wide porch has canted brick piers. The ceiling of the porch is faced with mahogany bead board. All of the windows are original. The two-story wing to the left is stucco. The original terracotta tile roof has been replaced with composition shingles. All windows and doors are original.











Office of Historic Preservation, PO Box 176, Jefferson City, MO  
**HISTORIC INVENTORY**

1. No.	4. Present Name(s)		
2. County St. Louis			
3. Location of Negatives County Parks Dept.	5. Other Name(s) 6376 Alamo Avenue		
6. Specific Location BLK D, Lot 27 POINTE Subdivision	HI	16. Thematic Category	28. Number of Stories 1.5
7. City or Town, if Rural, Township & Vicinity Clayton, Missouri		17. Date(s) or Period constructed 1926	29. Basement Yes(X) No( )
8. Site Plan with North Arrow		18. Style or Design Craftsman	30. Foundation Material Stone (x) Concrete ( ) Not Visible ( )
		19. Architect or Engineer	31. Wall Construction brick
		20. Contractor or Builder	32. Roof Type & Material composite shingle roof
		21. Original Use, if apparent Single family residence	33. Number of Bays Front 4 Side 5
		22. Present Use Single family residence	34. Wall Treatment American Common Bond
		23. Ownership Public ( ) Private (x)	35. Plan Shape irregular
		24. Owner(s) Name and Address, if known  Margaret & Peter Marcus 6376 Alamo Avenue Clayton, MO 63105	36. Changes Addition ( ) Alteration ( ) Moved ( )
9. Coordinates UTM Latitude Longitude			37. Condition Interior good Exterior good
10. Site( ) Structure ( ) Building (X) Object ( )			
11. On National Register Yes( ) No(X)		25. Open to Public? Yes ( ) No (x)	38. Preservation Underway? Yes ( ) No (x)
12. Is it eligible? Yes(x) No ( )		26. Local Contact Person or Organization	39. Endangered? Yes (X) No ( ) By What? Development
13. Part of Est Yes( ) 14. District Yes(X) District? No (X) Potential No ( )		27. Other Surveys in which included.	40. Visible from Public Road? Yes (X) No( )
15. Name of Established District			41. Distance from and Frontage on Road Approximately 30 feet
42. Further Description of Important Features See attachments.			
43. History and Significance Henry Wright Subdivision. See attachments.			
44. Description of Environment and Outbuildings Detached two car brick garage with alley entrance. See attachments.			
45. Sources of Information  Saint Louis County Department of Revenue; building permit		46. Prepared by Jan Anglin	
		47. Organization: Clayton Citizens for Responsible Development	
		48. Date 8.19.2004 Revision date(s)	

**6376 Alamo Avenue.** Built in 1926, this two-story gabled Craftsman has the original terracotta roof. The eaves are open and the carved tips of the rafters exposed. Above the sills of the second story windows the walls are covered with stucco. Around the second story windows, and at the corners of the walls, there are brick quoins. The front porch has a gable roof trimmed just like the house. There are brick piers and the original Craftsman front door. The two-car garage has a gable roof and is faced with stucco. The windows and doors of this structure are original.











Office of Historic Preservation, PO Box 176, Jefferson City, MO  
**HISTORIC INVENTORY**

1. No.	4. Present Name(s) Mrs. Charles Quinn	
2. County St. Louis		
3. Location of Negatives County Parks Dept.	5. Other Name(s) 6380 Alamo Avenue	
6. Specific Location BLK D, Lot 28 POINTE Subdivision	16. Thematic Category HI	28. Number of Stories 1.5
7. City or Town, if Rural, Township & Vicinity Clayton, Missouri	17. Date(s) or Period constructed 1924	29. Basement Yes(X) No( )
8. Site Plan with North Arrow	18. Style or Design Craftsman/Bungalow	30. Foundation Material Stone (x) Concrete ( ) Not Visible ( )
	19. Architect or Engineer W. P. McMahon	31. Wall Construction brick
	20. Contractor or Builder August Gruenlag	32. Roof Type & Material composite shingle roof
	21. Original Use, if apparent Single family residence	33. Number of Bays Front 2 Side 5
	22. Present Use Single family residence	34. Wall Treatment American Common Bond
	23. Ownership Public ( ) Private (x)	35. Plan Shape rectangular
	24. Owner(s) Name and Address, if known  Ronna Pohlman 6380 Alamo Avenue Clayton, MO 63105	36. Changes Addition (x) Alteration ( ) Moved ( )
9. Coordinates UTM Latitude Longitude		37. Condition Interior good Exterior good
10. Site( ) Structure ( ) Building (X) Object ( )		
11. On National Register Yes( ) No(X)	25. Open to Public? Yes ( ) No (x)	38. Preservation Underway? Yes ( ) No (x)
12. Is it eligible? Yes(x) No ( )	26. Local Contact Person or Organization	39. Endangered? Yes (X) No ( ) By What? Development
13. Part of Est Yes( ) 14. District Yes(X) District? No (X) Potential No ( )	27. Other Surveys in which included.	40. Visible from Public Road? Yes (X) No( )
15. Name of Established District		41. Distance from and Frontage on Road Approximately 30 feet
42. Further Description of Important Features See attachments.		
43. History and Significance Henry Wright Subdivision. See attachments.		
44. Description of Environment and Outbuildings See attachments.		
45. Sources of Information  Saint Louis County Department of Revenue; building permit		46. Prepared by Jan Anglin
		47. Organization: Clayton Citizens for Responsible Development
		48. Date 8.19.2004 Revision date(s)

6380 Alamo Avenue. Built in 1924 for Mrs. Quinn by builder August Gruenlag using blueprints drawn by W. P. McMahon, this one and one half story Craftsman bungalow has a bellcast gable roof with a shed dormer and right side chimney. The verandah has canted brick piers supporting the roof. All of the windows and doors are original. The original terracotta tile roof has been replaced with composition shingles. A triple car garage on the alley is original to this property and all of its doors and windows, except for the overhead garage door, are original. The double-hung windows have six lights over one. The central entrance has the original six-panel door. A small two-story addition has been added to the rear of the house, which has windows and doors that mimic the original ones.











Office of Historic Preservation, PO Box 176, Jefferson City, MO

**HISTORIC INVENTORY**

1. No. 19J320118		4. Present Name(s) Henry Wright	
2. County St. Louis			
3. Location of Negatives St. Louis County Parks		5. Other Name(s) 6401 Alamo Avenue	
6. Specific Location Block H, Lot 2 Hi-Pointe Subdivision		16. Thematic Category	28. Number of Stories 2
7. City or Town, if Rural, Township & Vicinity Clayton, Missouri		17. Date(s) or Period constructed July. 1919	29. Basement Yes(X) No( )
8. Site Plan with North Arrow		18. Style or Design Craftsman	30. Foundation Material Stone ( ) Concrete ( ) Not Visible (X)
		19. Architect or Engineer Henry Wright	31. Wall Construction brick
		20. Contractor or Builder Chas. Wilcox Construction	32. Roof Type & Material hip roof, composition
		21. Original Use, if apparent multi family residence	33. Number of Bays Front 5 Side 3
		22. Present Use multi family residence	34. Wall Treatment american common bond
		23. Ownership Public ( ) Private (x)	35. Plan Shape irregular
		24. Owner(s) Name and Address, if known  Sandy and Michael Judd 907 DeMun Clayton MO 63105	36. Changes Addition ( ) Alteration (x) Moved ( )
9. Coordinates UTM Latitude Longitude			37. Condition Interior good Exterior good
10. Site( ) Structure ( ) Building (X) Object ( )			
11. On National Register Yes( ) No(X)		25. Open to Public? Yes ( ) No (x)	38. Preservation Underway? Yes ( ) No (x)
12. Is it eligible? Yes(x) No ( )		26. Local Contact Person or Organization	39. Endangered? Yes (X) No ( ) By What? Development
13. Part of Est Yes( ) 14. District Yes(X) District? No (X) Potential No ( )		27. Other Surveys in which included.	40. Visible from Public Road? Yes (X) No( )
15. Name of Established District			41. Distance from and Frontage on Road Approximately 30 feet
42. Further Description of Important Features Please see attachment.			
43. History and Significance Henry Wright Subdivision. Please see attachment.			
44. Description of Environment and Outbuildings Please see attachment.			
45. Sources of Information  St. Louis County Department of Revenue, Clayton Building Permit 50		46. Prepared by Jean Cody	
		47. Organization: Clayton Citizens for Responsible Development	
		48. Date 8.19.2004 Revision date(s)	

6401 Alamo Avenue Built in 1919 by Chas. Wilcox, the owner of and the architect for the building was Henry Wright. The two-story brick four-family apartment building has a hipped roof with three shed dormers on the front. A vertical brick soldier course forms a band under the first floor windows. The sunrooms on the second floor at the East and West end of the building have turned balusters that extend up over the first third of the second floor windows forming a variation on a French balcony. The platform porch leads to a six light front door with a double brick semicircular arch and stucco half round above the it. The windows are eight light sashes with mullions that open into the apartment.





Office of Historic Preservation, PO Box 176, Jefferson City, MO

**HISTORIC INVENTORY**

1. 20J641011	4. Present Name(s) Jacob Rubin	
2. County St. Louis		
3. Location of Negatives St. Louis County Parks	5. Other Name(s) 6404 Alamo Avenue	
6. Specific Location Block G, Lot 27 Hi-Pointe Subdivision	16. Thematic Category	28. Number of Stories 2
7. City or Town, if Rural, Township & Vicinity Clayton, Missouri	17. Date(s) or Period constructed May.1922	29. Basement Yes(X) No( )
8. Site Plan with North Arrow	18. Style or Design Craftsman	30. Foundation Material Stone ( x ) Concrete ( ) Not Visible ( )
9. Coordinates UTM Latitude Longitude	19. Architect or Engineer	31. Wall Construction brick
10. Site( ) Structure ( ) Building (X) Object ( )	20. Contractor or Builder Jacob Rubin & George Pomeroy	32. Roof Type & Material flat, unglazed red tile ornamental roof
11. On National Register Yes( ) No(X)	21. Original Use, if apparent multi family residence	33. Number of Bays Front 3 Side 5
12. Is it eligible? Yes(x) No ( )	22. Present Use multi family residence	34. Wall Treatment american common bond
13. Part of Est Yes( ) 14. District Yes(X) District? No (X) Potential No ( )	23. Ownership Public ( ) Private (x)	35. Plan Shape rectangular
15. Name of Established District	24. Owner(s) Name and Address, if known Norman and Stephanie Tyler 36 Country Fair Lane St. Louis, MO 63141	36. Changes Addition ( ) Alteration (x ) Moved ( )
42. Further Description of Important Features Please see attachment.	25. Open to Public? Yes ( ) No (x)	37. Condition Interior good Exterior good
43. History and Significance Henry Wright Subdivision. Please see attachment.	26. Local Contact Person or Organization	38. Preservation Underway? Yes ( ) No (x)
44. Description of Environment and Outbuildings Please see attachment.	27. Other Surveys in which included.	39. Endangered? Yes ( X ) No ( ) By What? Development
45. Sources of Information St. Louis County Department of Revenue, Clayton Building Permit 281		40. Visible from Public Road? Yes (X ) No( )
		41. Distance from and Frontage on Road Approximately 30 feet
		46. Prepared by Jean Cody
		47. Organization: Clayton Citizens for Responsible Development
		48. Date 8.19.2004 Revision date(s)



6404 Alamo Avenue Built in 1922, the owner and builder of this building was Jacob Rubin. The two-story brick four-family apartment building has a decorative cornice boxed sloped unglazed red tile ornamental roof with large brackets and a flat roof over the main portion of the building. It has four rows of horizontal soldier courses of bricks flanking both sides of the windows on the two outer bays forming two vertical lines terminating at the bottom with limestone squares. These soldier courses are crossed with two rows of vertical soldier courses above the windows forming two bands around the buildings. There is an arch shaped accent in the center bay formed by raised bricks and highlighted with a limestone key stone. The windows, doors and have limestone lug sills with limestone key stones. The front door has nine lights with side lights. The windows have 8/1 and 4/1 lights and double-hung sashes.



6404



Office of Historic Preservation, PO Box 176, Jefferson City, MO  
**HISTORIC INVENTORY**

1. 20J641000	4. Present Name(s) Jacob Rubin	
2. County St. Louis		
3. Location of Negatives St. Louis County Parks	5. Other Name(s) 6408 Alamo Avenue	
6. Specific Location Block G, Lot 26 Hi-Pointe Subdivision	16. Thematic Category	28. Number of Stories 2
7. City or Town, if Rural, Township & Vicinity Clayton, Missouri	17. Date(s) or Period constructed May.1922	29. Basement Yes(X) No( )
8. Site Plan with North Arrow	18. Style or Design Craftsman	30. Foundation Material Stone ( x ) Concrete ( ) Not Visible ( )
9. Coordinates UTM Latitude Longitude	19. Architect or Engineer	31. Wall Construction brick
10. Site( ) Structure ( ) Building (X) Object ( )	20. Contractor or Builder Jacob Rubin & George Pomeroy	32. Roof Type & Material flat, composition ornamental roof
11. On National Register Yes( ) No(X)	21. Original Use, if apparent multi family residence	33. Number of Bays Front 3 Side 5
12. Is it eligible? Yes(x) No ( )	22. Present Use multi family residence	34. Wall Treatment american common bond
13. Part of Est Yes( ) 14. District Yes(X) District? No (X) Potential No ( )	23. Ownership Public ( ) Private (x)	35. Plan Shape rectangular
15. Name of Established District	24. Owner(s) Name and Address, if known  P.Papadopoulos 1120 Linden Ave. St. Louis, MO 63117	36. Changes Addition ( ) Alteration (x ) Moved ( )
42. Further Description of Important Features Please see attachment.	25. Open to Public? Yes ( ) No (x)	37. Condition Interior good Exterior good
43. History and Significance Henry Wright Subdivision. Please see attachment.	26. Local Contact Person or Organization	38. Preservation Underway? Yes ( ) No (x )
44. Description of Environment and Outbuildings Please see attachment.	27. Other Surveys in which included.	39. Endangered? Yes ( X ) No ( ) By What? Development
45. Sources of Information  St. Louis County Department of Revenue, Clayton Building Permit 282		40. Visible from Public Road? Yes (X ) No ( )
		41. Distance from and Frontage on Road Approximately 30 feet
		46. Prepared by Jean Cody
		47. Organization: Clayton Citizens for Responsible Development
		48. Date 8.19.2004 Revision date(s)

6408 Alamo Avenue Built in 1922 by George Pomeroy for Jacob Rubin, this two-story brick four-family apartment building is identical to 6404 Alamo except the original red tile ornamental roof has been replaced with a composition roof.





Office of Historic Preservation, PO Box 176, Jefferson City, MO

**HISTORIC INVENTORY**

1. 19J320130	4. Present Name(s) Alco Investments	
2. County St. Louis		
3. Location of Negatives St. Louis County Parks	5. Other Name(s) 6411 Alamo Avenue	
6. Specific Location Block H, Lot 3 Hi-Pointe Subdivision	16. Thematic Category	28. Number of Stories 2
7. City or Town, if Rural, Township & Vicinity Clayton, Missouri	17. Date(s) or Period constructed March.1922	29. Basement Yes(X) No( )
8. Site Plan with North Arrow	18. Style or Design Craftsman	30. Foundation Material Stone ( ) Concrete (X) Not Visible ( )
9. Coordinates UTM Latitude Longitude	19. Architect or Engineer	31. Wall Construction brick
10. Site( ) Structure ( ) Building (X) Object ( )	20. Contractor or Builder V.A. Chinberg	32. Roof Type & Material flat, unglazed red tile ornamental roof
11. On National Register Yes( ) No(X)	21. Original Use, if apparent multi family residence	33. Number of Bays Front 3 Side 4
12. Is it eligible? Yes(x) No ( )	22. Present Use multi family residence	34. Wall Treatment american common bond
13. Part of Est Yes( ) 14. District Yes(X) District? No (X) Potential No ( )	23. Ownership Public ( ) Private (x)	35. Plan Shape H
15. Name of Established District	24. Owner(s) Name and Address, if known  Ryerson Alamo Property LLC 15116 Isleview Dr. St. Louis, MO 63017	36. Changes Addition ( ) Alteration (x) Moved ( )
42. Further Description of Important Features Please see attachment.	25. Open to Public? Yes ( ) No (x)	37. Condition Interior Exterior good good
43. History and Significance Henry Wright Subdivision. Please see attachment.	26. Local Contact Person or Organization	38. Preservation Underway? Yes ( ) No (x)
44. Description of Environment and Outbuildings Please see attachment.	27. Other Surveys in which included.	39. Endangered? Yes (X) No ( ) By What? Development
45. Sources of Information  St. Louis County Department of Revenue, Clayton Building Permit 250		40. Visible from Public Road? Yes (X) No( )
		41. Distance from and Frontage on Road Approximately 30 feet
		46. Prepared by Jean Cody
		47. Organization: Clayton Citizens for Responsible Development
		48. Date 8.19.2004 Revision date(s)



6411 Alamo Avenue Built in 1922 by V.A. Chinberg for Alco Investment Co., this large two-story brick four-family building has a decorative cornice boxed sloped ornamental red unglazed tile roof with a plain frieze. The main portion of the building has a flat roof. There are limestone lug sills and a course of limestone above the first floor windows, hallway window and entry doorway. The windows are double hung with 6/1 lights. There is a fifteen light door with side lights. There is a four car brick garage facing North on the alley. Originally a flat roofed garage, it has a gable roof that was added in the 1980's.







Office of Historic Preservation, PO Box 176, Jefferson City, MO

**HISTORIC INVENTORY**

1. 20J640991	4. Present Name(s) Emma Cafferetta	
2. County St. Louis		
3. Location of Negatives St. Louis County Parks	5. Other Name(s) 6412 Alamo Avenue	
6. Specific Location Block G, Lot 25 Hi-Pointe Subdivision	16. Thematic Category	28. Number of Stories 2
7. City or Town, if Rural, Township & Vicinity Clayton, Missouri	17. Date(s) or Period constructed Jan. 1922	29. Basement Yes(X) No( )
8. Site Plan with North Arrow	18. Style or Design Craftsman	30. Foundation Material Stone ( X ) Concrete ( ) Not Visible ( )
	19. Architect or Engineer	31. Wall Construction brick
	20. Contractor or Builder James M. Moran	32. Roof Type & Material flat, composition ornamental roof
	21. Original Use, if apparent multi family residence	33. Number of Bays Front 3 Side 6
	22. Present Use multi family residence	34. Wall Treatment american common bond
	23. Ownership Public ( ) Private (x)	35. Plan Shape rectangular
	24. Owner(s) Name and Address, if known  Karl & Nina Kuhn 406 Polo Dr. Clayton, MO 63105	36. Changes Addition ( ) Alteration (x) Moved ( )
9. Coordinates UTM		37. Condition Interior Exterior good good
Latitude		
Longitude		
10. Site( ) Structure ( ) Building (X) Object ( )		
11. On National Register Yes( ) No(X)	25. Open to Public? Yes ( ) No (x)	38. Preservation Underway? Yes ( ) No (x)
12. Is it eligible? Yes(x) No ( )	26. Local Contact Person or Organization	39. Endangered? Yes ( X ) No ( ) By What? Development
13. Part of Est Yes( ) 14. District Yes(X) District? No (X) Potential No ( )	27. Other Surveys in which included.	40. Visible from Public Road? Yes (X) No( )
15. Name of Established District		41. Distance from and Frontage on Road Approximately 30 feet
42. Further Description of Important Features Please see attachment.		
43. History and Significance Henry Wright Subdivision. Please see attachment.		
44. Description of Environment and Outbuildings Please see attachment.		
45. Sources of Information  St. Louis County Department of Revenue, Clayton Building Permit 234, 253		46. Prepared by Jean Cody
		47. Organization: Clayton Citizens for Responsible Development
		48. Date 8.19.2004 Revision date(s)



6412 Alamo Avenue Built in 1922 for Emma Cafferetta by James M. Moran, this two-story brick four-family apartment building has a half timber center gable ornamental roof with a cornice fascia alone and a plain frieze. The main portion of the building has a flat roof. The first floor and hall windows of the building are accented with flat arch vertical joints, limestone keystones and half circle limestone accents under the limestone lug window sills. Stucco porches were added in 1922. There is a detached flat roofed four car garage opening South onto the alley.







Office of Historic Preservation, PO Box 176, Jefferson City, MO

**HISTORIC INVENTORY**

1. 19J320141	4. Present Name(s) Alco Investments	
2. County St. Louis		
3. Location of Negatives St. Louis County Parks	5. Other Name(s) 6415 Alamo Avenue	
6. Specific Location Block H, Lot 5 pt 4 Hi-Pointe Subdivision	16. Thematic Category	28. Number of Stories 2
7. City or Town, if Rural, Township & Vicinity Clayton, Missouri	17. Date(s) or Period constructed March. 1922	29. Basement Yes(X) No( )
8. Site Plan with North Arrow	18. Style or Design Craftsman	30. Foundation Material Stone ( ) Concrete (X) Not Visible ( )
9. Coordinates UTM Latitude Longitude	19. Architect or Engineer	31. Wall Construction brick
10. Site( ) Structure ( ) Building (X) Object ( )	20. Contractor or Builder V.A. Chinberg	32. Roof Type & Material flat, unglazed red tile ornamental roof
11. On National Register Yes( ) No(X)	21. Original Use, if apparent multi family residence	33. Number of Bays Front 3 Side 4
12. Is it eligible? Yes(x) No ( )	22. Present Use multi family residence	34. Wall Treatment american common bond
13. Part of Est Yes( ) 14. District Yes(X) District? No (X) Potential No ( )	23. Ownership Public ( ) Private (x)	35. Plan Shape H
15. Name of Established District	24. Owner(s) Name and Address, if known  Gregg & Mary Ernst 6415 Alamo St. Louis, MO 63105	36. Changes Addition ( ) Alteration (x) Moved ( )
	25. Open to Public? Yes ( ) No (x)	37. Condition Interior good Exterior good
	26. Local Contact Person or Organization	38. Preservation Underway? Yes ( ) No (x)
	27. Other Surveys in which included.	39. Endangered? Yes (X) No ( ) By What? Development
		40. Visible from Public Road? Yes (X) No ( )
		41. Distance from and Frontage on Road Approximately 30 feet
42. Further Description of Important Features Please see attachment.		
43. History and Significance Henry Wright Subdivision. Please see attachment.		
44. Description of Environment and Outbuildings Please see attachment.		
45. Sources of Information  St. Louis County Department of Revenue, Clayton Building Permit 249		46. Prepared by Jean Cody
		47. Organization: Clayton Citizens for Responsible Development
		48. Date 8.19.2004 Revision date(s)



6415 Alamo Avenue Built in 1922 by V.A. Chinberg for Alco Investment Co., this large two-story brick four-family building is identical to that at 6411 Alamo Avenue. The original door and side lights have been removed and replaced with a metal door and side lights.





Office of Historic Preservation, PO Box 176, Jefferson City, MO  
**HISTORIC INVENTORY**

1. 20J641033	4. Present Name(s) Alco Investment Co.	
2. County St. Louis		
3. Location of Negatives St. Louis County Parks	5. Other Name(s) 6416 Alamo Avenue	
6. Specific Location Block G, Lot 24 Hi-Pointe Subdivision	16. Thematic Category	28. Number of Stories 2
7. City or Town, if Rural, Township & Vicinity Clayton, Missouri	17. Date(s) or Period constructed May.1919	29. Basement Yes(X) No( )
8. Site Plan with North Arrow	18. Style or Design Craftsman	30. Foundation Material Stone ( X ) Concrete ( ) Not Visible ( )
9. Coordinates UTM Latitude Longitude	19. Architect or Engineer	31. Wall Construction brick
10. Site( ) Structure ( ) Building (X) Object ( )	20. Contractor or Builder V.A. Chinberg	32. Roof Type & Material flat, composition ornamental roof
11. On National Register Yes( ) No(X)	21. Original Use, if apparent multi family residence	33. Number of Bays Front 3 Side 6
12. Is it eligible? Yes(x) No ( )	22. Present Use multi family residence	34. Wall Treatment american common bond
13. Part of Est Yes( ) 14. District Yes(X) District? No (X) Potential No ( )	23. Ownership Public ( ) Private (x)	35. Plan Shape rectangular
15. Name of Established District	24. Owner(s) Name and Address, if known  James & Cynthis Fong 19 Hillvale Dr. Clayton, MO 63105	36. Changes Addition ( ) Alteration (x) Moved ( )
	25. Open to Public? Yes ( ) No (x)	37. Condition Interior Exterior excellent excellent
	26. Local Contact Person or Organization	38. Preservation Underway? Yes ( ) No (x)
	27. Other Surveys in which included.	39. Endangered? Yes ( X ) No ( ) By What? Development
		40. Visible from Public Road? Yes (X) No( )
		41. Distance from and Frontage on Road Approximately 30 feet
42. Further Description of Important Features Please see attachment.		
43. History and Significance Henry Wright Subdivision. Please see attachment.		
44. Description of Environment and Outbuildings Please see attachment.		
45. Sources of Information  St. Louis County Department of Revenue, Clayton Building Permit 58-59		46. Prepared by Jean Cody
		47. Organization: Clayton Citizens for Responsible Development
		48. Date 8.19.2004 Revision date(s)

6416 Alamo Avenue Built in 1919 by V.A. Chinberg for Alco Investment Co., this two-story brick four-family condominium building features an open porch and upstairs balcony that is covered by a truncated hip ornamental roof. The main roof of the building is flat. The windows are accented with limestone squares at the corners and the middle of a flat arch vertical joint brick window surround, and limestone lug window sills. The building was converted to condominiums by James Fong and extensively remodeled in 2003. The original four front doors were removed and replaced with one front door. James Fong, a native of Hong Kong and St. Louis developer, has invested heavily in the HiPointe DeMun area. He has redeveloped a number of buildings and largely maintained their architectural integrity.





Office of Historic Preservation, PO Box 176, Jefferson City, MO

**HISTORIC INVENTORY**

19J320152	4. Present Name(s) Jacob Rubin	
2. County St. Louis		
3. Location of Negatives St. Louis County Parks	5. Other Name(s) 6419 Alamo Avenue	
6. Specific Location Block H, Lot 6 Hi-Pointe Subdivision	16. Thematic Category	28. Number of Stories 2
7. City or Town, if Rural, Township & Vicinity Clayton, Missouri	17. Date(s) or Period constructed April.1922	29. Basement Yes(X) No( )
8. Site Plan with North Arrow	18. Style or Design Craftsman	30. Foundation Material Stone ( X ) Concrete ( ) Not Visible ( )
9. Coordinates UTM Latitude Longitude	19. Architect or Engineer	31. Wall Construction brick
10. Site( ) Structure ( ) Building (X ) Object ( )	20. Contractor or Builder Jacob Rubin	32. Roof Type & Material flat, red unglazed tile ornamental roof
11. On National Register Yes( ) No(X)	21. Original Use, if apparent multi family residence	33. Number of Bays Front 3 Side 6
12. Is it eligible? Yes(x) No ( )	22. Present Use multi family residence	34. Wall Treatment american common bond
13. Part of Est Yes( ) 14. District Yes(X) District? No (X) Potential No ( )	23. Ownership Public ( ) Private (x)	35. Plan Shape rectangular
15. Name of Established District	24. Owner(s) Name and Address, if known  Jean Cody and Martin Shrader 6431 Clayton Road Clayton, MO 63114	36. Changes Addition ( ) Alteration (x ) Moved ( )
42. Further Description of Important Features Please see attachment.	25. Open to Public? Yes ( ) No (x)	37. Condition Interior Exterior good good
43. History and Significance Henry Wright Subdivision. Please see attachment.	26. Local Contact Person or Organization	38. Preservation Underway? Yes ( ) No (x)
44. Description of Environment and Outbuildings Please see attachment.	27. Other Surveys in which included.	39. Endangered? Yes ( X ) No ( ) By What? Development
45. Sources of Information  St. Louis County Department of Revenue, Clayton Building Permit 223		40. Visible from Public Road? Yes (X ) No ( )
		41. Distance from and Frontage on Road Approximately 30 feet
		46. Prepared by Jean Cody
		47. Organization: Clayton Citizens for Responsible Development
		48. Date 8.19.2004 Revision date(s)



6419 Alamo Avenue Built in 1922 by Jacob Rubin and George Pomeroy, the property was owned by Jacob Rubin. The two-story brick four-family apartment building has a red unglazed tile ornamental roof with a small center half timber gable and a cornice fascia alone. The main portion of the roof is flat. Vertical soldier courses of brick form bands around the building at the window sill level on both the first and second floor and above the first floor windows. The 4/1 and 6/1 double hung windows have limestone lug sills with limestone keystones and accents under the sills. The nine-light front door with side lights is framed in limestone with a large limestone diamond between the door and the front hall window and a smaller limestone diamond under the center gable.





Office of Historic Preservation, PO Box 176, Jefferson City, MO

**HISTORIC INVENTORY**

1. 20J641022	4. Present Name(s) Alco Investment Co.	
2. County St. Louis		
3. Location of Negatives St. Louis County Parks	5. Other Name(s) 6420 Alamo Avenue	
6. Specific Location Block G, Lot 23 Hi-Pointe Subdivision	16. Thematic Category	28. Number of Stories 2
7. City or Town, if Rural, Township & Vicinity Clayton, Missouri	17. Date(s) or Period constructed May.1919	29. Basement Yes(X) No( )
8. Site Plan with North Arrow	18. Style or Design Craftsman	30. Foundation Material Stone ( X ) Concrete ( ) Not Visible ( )
9. Coordinates UTM Latitude Longitude	19. Architect or Engineer	31. Wall Construction brick
10. Site( ) Structure ( ) Building (X ) Object ( )	20. Contractor or Builder V.A. Chinberg	32. Roof Type & Material flat, composition ornamental roof
11. On National Register Yes( ) No(X)	21. Original Use, if apparent multi family residence	33. Number of Bays Front 3 Side 6
12. Is it eligible? Yes(x) No ( )	22. Present Use multi family residence	34. Wall Treatment american common bond
13. Part of Est Yes( ) 14. District Yes(X) District? No (X) Potential No ( )	23. Ownership Public ( ) Private (x)	35. Plan Shape rectangular
15. Name of Established District	24. Owner(s) Name and Address, if known  Michael and Robert Kramer 6420 Alamo Ave. Clayton, MO 63105	36. Changes Addition ( ) Alteration (x ) Moved ( )
42. Further Description of Important Features Please see attachment.	25. Open to Public? Yes ( ) No (x )	37. Condition Interior Exterior good good
43. History and Significance Henry Wright Subdivision. Please see attachment.	26. Local Contact Person or Organization	38. Preservation Underway? Yes ( ) No (x )
44. Description of Environment and Outbuildings Please see attachment.	27. Other Surveys in which included.	39. Endangered? Yes ( X ) No ( ) By What? Development
45. Sources of Information  St. Louis County Department of Revenue, Clayton Building Permit 60-61		40. Visible from Public Road? Yes ( X ) No ( )
		41. Distance from and Frontage on Road Approximately 30 feet
		46. Prepared by Jean Cody
		47. Organization: Clayton Citizens for Responsible Development
		48. Date 8.19.2004 Revision date(s)

6420 Alamo Avenue Built in 1919 by V.A. Chinberg for Alco Investment Co., this two-story brick four-family apartment building features an open porch and upstairs balcony that is covered by a truncated hip ornamental roof. The main roof is flat. The windows are double hung sashes with 8/1 lights and limestone lug window sills. There are four four-light front doors with transom windows. The upstairs balcony is accessed through two ten light doors. The front porch side walls and brick columns have limestone caps.





Office of Historic Preservation, PO Box 176, Jefferson City, MO

**HISTORIC INVENTORY**

1. 20J641044	4. Present Name(s)	George Pomeroy	BUILDING RAZED CITY PARK
2. County St. Louis			
3. Location of Negatives	5. Other Name(s)	6424 Alamo Avenue	
St. Louis County Parks			
6. Specific Location Block G, Lot 22 Hi-Pointe Subdivision	16. Thematic Category	28. Number of Stories 2	
7. City or Town, if Rural, Township & Vicinity Clayton, Missouri	17. Date(s) or Period constructed	June.1920	
8. Site Plan with North Arrow	18. Style or Design Craftsman	29. Basement Yes(X) No( )	
	19. Architect or Engineer	Charles Thurston	
	20. Contractor or Builder George Pomeroy	30. Foundation Material Stone ( X ) Concrete ( ) Not Visible ( )	
	21. Original Use, if apparent multi family residence	31. Wall Construction	
	22. Present Use multi family residence	brick	
	23. Ownership Public ( ) Private (x)	32. Roof Type & Material flat, green glazed tile ornamental roof	
	24. Owner(s) Name and Address, if known	33. Number of Bays Front 3 Side 6	
9. Coordinates UTM		34. Wall Treatment american common bond	
Latitude		35. Plan Shape	
Longitude		rectangular	
10. Site( ) Structure ( ) Building (X ) Object ( )		36. Changes	
11. On National Register Yes( ) No(X)		Addition ( ) Alteration (x ) Moved ( )	
12. Is it eligible? Yes(x) No ( )		37. Condition	
13. Part of Est Yes( ) 14. District Yes(X) District? No (X) Potential No ( )		Interior good Exterior good	
15. Name of Established District		38. Preservation Underway? Yes ( ) No (x )	
		39. Endangered? Yes ( X ) No ( )	
		By What? Development	
		40. Visible from Public Road? Yes (X ) No( )	
		41. Distance from and Frontage on Road Approximately 30 feet	
42. Further Description of Important Features Please see attachment.			
43. History and Significance Henry Wright Subdivision. Please see attachment.			
44. Description of Environment and Outbuildings Please see attachment.			
45. Sources of Information		46. Prepared by Jean Cody	
St. Louis County Department of Revenue, Clayton Building Permit 118		47. Organization: Clayton Citizens for Responsible Development	
		48. Date 8.19.2004 Revision date(s)	



6424 Alamo Avenue This city park was built in the 1980's when the city acquired and razed a brick four-family building in order to control potential development in the area. The building that was razed was built by the owner George Pomeroy in 1920 and the architect was Charles Thurston.





Office of Historic Preservation, PO Box 176, Jefferson City, MO

**HISTORIC INVENTORY**

19J320163	4. Present Name(s) Jacob Rubin	
2. County St. Louis		
3. Location of Negatives St. Louis County Parks	5. Other Name(s) 6425 Alamo Avenue	
6. Specific Location Block H, Lot 7 Hi-Pointe Subdivision	16. Thematic Category	28. Number of Stories 2
7. City or Town, if Rural, Township & Vicinity Clayton, Missouri	17. Date(s) or Period constructed April.1922	29. Basement Yes(X) No( )
8. Site Plan with North Arrow	18. Style or Design Craftsman	30. Foundation Material Stone ( X ) Concrete ( ) Not Visible ( )
9. Coordinates UTM Latitude Longitude	19. Architect or Engineer	31. Wall Construction brick
10. Site( ) Structure ( ) Building (X) Object ( )	20. Contractor or Builder Jacob Rubin and George Pomeroy	32. Roof Type & Material flat, composition ornamental roof
11. On National Register Yes( ) No(X)	21. Original Use, if apparent multi family residence	33. Number of Bays Front 3 Side 6
12. Is it eligible? Yes(x) No ( )	22. Present Use multi family residence	34. Wall Treatment american common bond
13. Part of Est Yes( ) 14. District Yes(X) District? No (X) Potential No ( )	23. Ownership Public ( ) Private (x)	35. Plan Shape rectangular
15. Name of Established District	24. Owner(s) Name and Address, if known  Jean Cody and Martin Shrader 6431 Clayton Road Clayton, MO 63114	36. Changes Addition ( ) Alteration (x) Moved ( )
42. Further Description of Important Features Please see attachment.	25. Open to Public? Yes ( ) No (x)	37. Condition Interior Exterior good good
43. History and Significance Henry Wright Subdivision. Please see attachment.	26. Local Contact Person or Organization	38. Preservation Underway? Yes ( ) No (x)
44. Description of Environment and Outbuildings Please see attachment.	27. Other Surveys in which included.	39. Endangered? Yes ( X ) No ( ) By What? Development
45. Sources of Information  St. Louis County Department of Revenue, Clayton Building Permit 224, 246		40. Visible from Public Road? Yes (X) No( )
		41. Distance from and Frontage on Road Approximately 30 feet
	46. Prepared by Jean Cody	
	47. Organization: Clayton Citizens for Responsible Development	
	48. Date 8.19.2004	Revision date(s)

6425 Alamo Avenue Built in 1922 by the owner Jacob Rubin and George Pomeroy, his contractor, this two-story brick four-family apartment building has a decorative cornice boxed sloped ornamental roof with brackets. The main roof is flat. A flat arch vertical joint with limestone squares tops the first and second floor windows. A vertical soldier course of brick forms a band above the stone foundation. The hallway window and front entry feature arch radiating voussoirs with keystones. The craftsman door and sidelights are arched on the top. The double hung sashes have 6/1 and 4/1 lights. There is a two car brick garage with a hipped roof that faces North on the alley.











Office of Historic Preservation, PO Box 176, Jefferson City, MO

**HISTORIC INVENTORY**

19J320228	4. Present Name(s) Jacob Rubin	
2. County St. Louis		
3. Location of Negatives St. Louis County Parks	5. Other Name(s) 6427 Alamo Avenue	
6. Specific Location Block H, Lot 8 Hi-Pointe Subdivision	16. Thematic Category	28. Number of Stories 2
7. City or Town, if Rural, Township & Vicinity Clayton, Missouri	17. Date(s) or Period constructed Nov. 1921	29. Basement Yes(X) No( )
8. Site Plan with North Arrow	18. Style or Design Craftsman	30. Foundation Material Stone ( X ) Concrete ( ) Not Visible ( )
9. Coordinates UTM Latitude Longitude	19. Architect or Engineer	31. Wall Construction brick
10. Site( ) Structure ( ) Building (X) Object ( )	20. Contractor or Builder Jacob Rubin and George Pomeroy	32. Roof Type & Material flat, unglazed red tile ornamental roof
11. On National Register Yes( ) No(X)	21. Original Use, if apparent multi family residence	33. Number of Bays Front 3 Side 6
12. Is it eligible? Yes(x) No ( )	22. Present Use multi family residence	34. Wall Treatment american common bond
13. Part of Est Yes( ) 14. District Yes(X) District? No (X) Potential No ( )	23. Ownership Public ( ) Private (x)	35. Plan Shape rectangular
15. Name of Established District	24. Owner(s) Name and Address, if known Confederation Holdings Ltd. 6676 Chippewa St. St. Louis, MO 63109	36. Changes Addition ( ) Alteration (x) Moved ( )
42. Further Description of Important Features Please see attachment.	25. Open to Public? Yes ( ) No (x)	37. Condition Interior good Exterior good
43. History and Significance Henry Wright Subdivision. Please see attachment.	26. Local Contact Person or Organization	38. Preservation Underway? Yes ( ) No (x)
44. Description of Environment and Outbuildings Please see attachment.	27. Other Surveys in which included.	39. Endangered? Yes (X) No ( ) By What? Development
45. Sources of Information St. Louis County Department of Revenue, Clayton Building Permit 223-224		40. Visible from Public Road? Yes (X) No( )
		41. Distance from and Frontage on Road Approximately 30 feet
		46. Prepared by Jean Cody
		47. Organization: Clayton Citizens for Responsible Development
		48. Date 8.19.2004 Revision date(s)

6427 Alamo Avenue Built in 1921 by the owner Jacob Rubin and George Pomeroy, his contractor, this two-story brick four-family apartment building features a vertical soldier course of brick with limestone keystones that top the first floor and hall windows. A similar vertical soldier course of brick forms bands around the building at the window sill level on both the first and second floor. The window sills are limestone lugs. The front entry has arch radiating voussoirs with three keystones and a twelve-light front door with side lights. The original double hung windows have been replaced. The double front gable ornamental roof with a cornice fascia alone is tiled with unglazed red tile. The main roof is flat. The original half timber gables have been covered with aluminum siding.





Office of Historic Preservation, PO Box 176, Jefferson City, MO

**HISTORIC INVENTORY**

1. 20J641077	4. Present Name(s) Charles Zatlin	
2. County St. Louis		
3. Location of Negatives St. Louis County Parks	5. Other Name(s) 6428 Alamo Avenue	
6. Specific Location Block G, Lot 21 Hi-Pointe Subdivision	16. Thematic Category	28. Number of Stories 2
7. City or Town, if Rural, Township & Vicinity Clayton, Missouri	17. Date(s) or Period constructed Mar. 1921	29. Basement Yes(X) No( )
8. Site Plan with North Arrow	18. Style or Design Craftsman	30. Foundation Material Stone ( X ) Concrete ( ) Not Visible ( )
9. Coordinates UTM Latitude Longitude	19. Architect or Engineer Charles Thurston	31. Wall Construction brick
10. Site( ) Structure ( ) Building (X) Object ( )	20. Contractor or Builder Sol Abramhams and Son	32. Roof Type & Material flat, unglazed red tile ornamental roof
11. On National Register Yes( ) No(X)	21. Original Use, if apparent multi family residence	33. Number of Bays Front 3 Side 6
12. Is it eligible? Yes(x) No ( )	22. Present Use multi family residence	34. Wall Treatment american common bond
13. Part of Est Yes( ) 14. District Yes(X) District? No (X) Potential No ( )	23. Ownership Public ( ) Private (x)	35. Plan Shape rectangular
15. Name of Established District	24. Owner(s) Name and Address, if known  David and Mary Bales 419 Carswold Dr. St. Louis, MO 63105	36. Changes Addition ( ) Alteration (x) Moved ( )
	25. Open to Public? Yes ( ) No (x)	37. Condition Interior Exterior good good
	26. Local Contact Person or Organization	38. Preservation Underway? Yes ( ) No (x)
	27. Other Surveys in which included.	39. Endangered? Yes ( X ) No ( ) By What? Development
		40. Visible from Public Road? Yes (X) No( )
		41. Distance from and Frontage on Road Approximately 30 feet
42. Further Description of Important Features Please see attachment.		
43. History and Significance Henry Wright Subdivision. Please see attachment.		
44. Description of Environment and Outbuildings Please see attachment.		
45. Sources of Information  St. Louis County Department of Revenue, Clayton Building Permit 151		46. Prepared by Jean Cody
		47. Organization: Clayton Citizens for Responsible Development
		48. Date 8.19.2004 Revision date(s)



6428 Alamo Avenue Built in 1921 by Sol Abramhams and Son for Charles Zatlin, the architect for the building was Charles Thurston. The two-story brick four-family apartment building is identical to 6420 Alamo Avenue. However, it still has the original red unglazed tile on the ornamental roof.





Office of Historic Preservation, PO Box 176, Jefferson City, MO

**HISTORIC INVENTORY**

1. 19J320239	4. Present Name(s) Jacob Rubin	
2. County St. Louis		
3. Location of Negatives St. Louis County Parks	5. Other Name(s) 6431 Alamo Avenue	
6. Specific Location Block H, Lot 9 Hi-Pointe Subdivision	16. Thematic Category	28. Number of Stories 2
7. City or Town, if Rural, Township & Vicinity Clayton, Missouri	17. Date(s) or Period constructed Dec.1921	29. Basement Yes(X) No( )
8. Site Plan with North Arrow	18. Style or Design Craftsman	30. Foundation Material Stone ( X ) Concrete ( ) Not Visible ( )
	19. Architect or Engineer	31. Wall Construction brick
	20. Contractor or Builder Jacob Rubin and George Pomeroy	32. Roof Type & Material flat, unglazed red tile ornamental roof
	21. Original Use, if apparent multi family residence	33. Number of Bays Front 3 Side 6
	22. Present Use multi family residence	34. Wall Treatment american common bond
	23. Ownership Public ( ) Private (x)	35. Plan Shape rectangular
	24. Owner(s) Name and Address, if known  Riverwalk Co. 6442 San Bonita Ave. St. Louis, MO 63105	36. Changes Addition ( ) Alteration (x) Moved ( )
9. Coordinates UTM Latitude Longitude		37. Condition Interior Exterior good good
10. Site( ) Structure ( ) Building (X) Object ( )		
11. On National Register Yes( ) No(X)	25. Open to Public? Yes ( ) No (x)	38. Preservation Underway? Yes ( ) No (x)
12. Is it eligible? Yes(x) No ( )	26. Local Contact Person or Organization	39. Endangered? Yes ( X ) No ( ) By What? Development
13. Part of Est Yes( ) 14. District Yes(X) District? No (X) Potential No ( )	27. Other Surveys in which included.	40. Visible from Public Road? Yes (X) No( )
15. Name of Established District		41. Distance from and Frontage on Road Approximately 30 feet
42. Further Description of Important Features Please see attachment.		
43. History and Significance Henry Wright Subdivision. Please see attachment.		
44. Description of Environment and Outbuildings Please see attachment.		
45. Sources of Information  St. Louis County Department of Revenue, Clayton Building Permit 229-232		46. Prepared by Jean Cody
		47. Organization: Clayton Citizens for Responsible Development
		48. Date 8.19.2004 Revision date(s)

6431 Alamo Avenue Built in 1921 by the owner Jacob Rubin and George Pomeroy, his contractor, this two-story brick four-family apartment building has a high gable red unglazed tile ornamental roof with a small center gable with no overhang. The main roof is flat. Vertical soldier courses of brick forms bands around the building at the window sill level on both the first and second floor and above the first floor windows. The 4/1 and 6/1 double hung windows have limestone lug sills with limestone keystones and accents under the sills. The fifteen-light front door with side lights is framed in limestone with a large limestone diamond between the door and the front hall window. There is two car detached brick garage with a gable roof facing North on the alley.











Office of Historic Preservation, PO Box 176, Jefferson City, MO  
**HISTORIC INVENTORY**

1. 20J641066	4. Present Name(s) B.S. Cornwall	
2. County St. Louis		
3. Location of Negatives St. Louis County Parks	5. Other Name(s) 6432 Alamo Avenue	
6. Specific Location Block G, Lot 20 Hi-Pointe Subdivision	16. Thematic Category	28. Number of Stories 2
7. City or Town, if Rural, Township & Vicinity Clayton, Missouri	17. Date(s) or Period constructed June.1922	29. Basement Yes(X) No( )
8. Site Plan with North Arrow	18. Style or Design Craftsman	30. Foundation Material Stone ( X ) Concrete ( ) Not Visible ( )
9. Coordinates UTM Latitude Longitude	19. Architect or Engineer	31. Wall Construction brick
10. Site( ) Structure ( ) Building (X ) Object ( )	20. Contractor or Builder B.S. Cornwall	32. Roof Type & Material flat, unglazed red tile ornamental roof
11. On National Register Yes( ) No(X)	21. Original Use, if apparent multi family residence	33. Number of Bays Front 3 Side 6
12. Is it eligible? Yes(x) No ( )	22. Present Use multi family residence	34. Wall Treatment american common bond
13. Part of Est Yes( ) 14. District Yes(X) District? No (X) Potential No ( )	23. Ownership Public ( ) Private (x)	35. Plan Shape rectangular
15. Name of Established District	24. Owner(s) Name and Address, if known  B-P Properties 12772 Spruce Pond St. Louis, MO 63131	36. Changes Addition ( ) Alteration (x ) Moved ( )
42. Further Description of Important Features Please see attachment.	25. Open to Public? Yes ( ) No (x )	37. Condition Interior Exterior good good
43. History and Significance Henry Wright Subdivision. Please see attachment.	26. Local Contact Person or Organization	38. Preservation Underway? Yes ( ) No (x )
44. Description of Environment and Outbuildings Please see attachment.	27. Other Surveys in which included.	39. Endangered? Yes ( X ) No ( ) By What? Development
45. Sources of Information  St. Louis County Department of Revenue, Clayton Building Permit 311-312		40. Visible from Public Road? Yes (X ) No( )
		41. Distance from and Frontage on Road Approximately 30 feet
		46. Prepared by Jean Cody
		47. Organization: Clayton Citizens for Responsible Development
		48. Date 8.19.2004 Revision date(s)

6432 Alamo Avenue Built in 1922 by the owner B.S. Cornwall, this two-story brick four-family apartment building has a decorative cornice boxed sloped red unglazed tile ornamental roof with a plain frieze. The main roof is flat. There is a limestone string course that continues in a band including the first floor window sills and wraps around the building. There are limestone lintels over the doorway, first floor windows and center hall windows. Windows are double hung with 4/1 and 6/1 lights. The front door has eight lights with matching side lights. The building foundation is stone.






Office of Historic Preservation, PO Box 176, Jefferson City, MO

**HISTORIC INVENTORY**

1. 19J320217	4. Present Name(s) Jacob Rubin	
2. County St. Louis		
3. Location of Negatives St. Louis County Parks	5. Other Name(s) 6435 Alamo Avenue	
6. Specific Location Block H, Lot 10 Hi-Pointe Subdivision	16. Thematic Category	28. Number of Stories 2
7. City or Town, if Rural, Township & Vicinity Clayton, Missouri	17. Date(s) or Period constructed Dec. 1921	29. Basement Yes(X) No( )
8. Site Plan with North Arrow	18. Style or Design Craftsman	30. Foundation Material Stone ( X ) Concrete ( ) Not Visible ( )
9. Coordinates UTM Latitude Longitude	19. Architect or Engineer	31. Wall Construction brick
10. Site( ) Structure ( ) Building (X) Object ( )	20. Contractor or Builder Jacob Rubin and George Pomeroy	32. Roof Type & Material flat, composition ornamental roof
11. On National Register Yes( ) No(X)	21. Original Use, if apparent multi family residence	33. Number of Bays Front 3 Side 6
12. Is it eligible? Yes(x) No ( )	22. Present Use multi family residence	34. Wall Treatment american common bond
13. Part of Est Yes( ) 14. District Yes(X) District? No (X) Potential No ( )	23. Ownership Public ( ) Private (x)	35. Plan Shape rectangular
15. Name of Established District	24. Owner(s) Name and Address, if known  Chris Schake. 6435 Alamo Ave. St. Louis, MO 63105	36. Changes Addition ( ) Alteration (x) Moved ( )
	25. Open to Public? Yes ( ) No (x)	37. Condition Interior Exterior good good
	26. Local Contact Person or Organization	38. Preservation Underway? Yes ( ) No (x)
	27. Other Surveys in which included.	39. Endangered? Yes ( X ) No ( ) By What? Development
		40. Visible from Public Road? Yes (X) No( )
		41. Distance from and Frontage on Road Approximately 30 feet
42. Further Description of Important Features Please see attachment.		
43. History and Significance Henry Wright Subdivision. Please see attachment.		
44. Description of Environment and Outbuildings Please see attachment.		
45. Sources of Information  St. Louis County Department of Revenue, Clayton Building Permit 229-232		46. Prepared by Jean Cody
		47. Organization: Clayton Citizens for Responsible Development
		48. Date 8.19.2004 Revision date(s)



6435 Alamo Avenue Built in 1921 by the owner Jacob Rubin, this two-story brick four-family apartment building is a variation on the building at 6443 Alamo Avenue. The red unglazed tile roof has been replaced on this building. A third vertical soldier course forms a band under the plain frieze and limestone arched stepped voussoirs accent the front hall window.





Office of Historic Preservation, PO Box 176, Jefferson City, MO

**HISTORIC INVENTORY**

1. 20J641099	4. Present Name(s) B.S. Cornwall	
2. County St. Louis		
3. Location of Negatives St. Louis County Parks	5. Other Name(s) 6436 Alamo Avenue	
6. Specific Location Block G, Lot 19 Hi-Pointe Subdivision	16. Thematic Category	28. Number of Stories 2
7. City or Town, if Rural, Township & Vicinity Clayton, Missouri	17. Date(s) or Period constructed June.1922	29. Basement Yes(X) No( )
8. Site Plan with North Arrow	18. Style or Design Craftsman	30. Foundation Material Stone ( X ) Concrete ( ) Not Visible ( )
9. Coordinates UTM Latitude Longitude	19. Architect or Engineer	31. Wall Construction brick
10. Site( ) Structure ( ) Building (X) Object ( )	20. Contractor or Builder B.S. Cornwall	32. Roof Type & Material flat, green glazed tile ornamental roof
11. On National Register Yes( ) No(X)	21. Original Use, if apparent multi family residence	33. Number of Bays Front 3 Side 6
12. Is it eligible? Yes(x) No ( )	22. Present Use multi family residence	34. Wall Treatment american common bond
13. Part of Est Yes( ) 14. District Yes(X) District? No (X) Potential No ( )	23. Ownership Public ( ) Private (x)	35. Plan Shape rectangular
15. Name of Established District	24. Owner(s) Name and Address, if known  William Firestone 1 Convent St. St. Louis, MO 63104	36. Changes Addition ( ) Alteration (x) Moved ( )
42. Further Description of Important Features Please see attachment.	25. Open to Public? Yes ( ) No (x)	37. Condition Interior good Exterior good
43. History and Significance Henry Wright Subdivision. Please see attachment.	26. Local Contact Person or Organization	38. Preservation Underway? Yes ( ) No (x)
44. Description of Environment and Outbuildings Please see attachment.	27. Other Surveys in which included.	39. Endangered? Yes ( X ) No ( ) By What? Development
45. Sources of Information  St. Louis County Department of Revenue, Clayton Building Permit 311-312		40. Visible from Public Road? Yes (X) No( )
		41. Distance from and Frontage on Road Approximately 30 feet
		46. Prepared by Jean Cody
		47. Organization: Clayton Citizens for Responsible Development
		48. Date 8.19.2004 Revision date(s)

6436 Alamo Avenue Built in 1922 by the owner B.S. Cornwall, this two-story brick four-family apartment building is a variation on the building at 6432 Alamo Avenue. The only difference is the use of green glazed tile rather than red unglazed tile





Office of Historic Preservation, PO Box 176, Jefferson City, MO  
**HISTORIC INVENTORY**

1. 20J641088	4. Present Name(s) Ada Building and Development Co.	
2. County St. Louis		
3. Location of Negatives St. Louis County Parks	5. Other Name(s) 6440 Alamo Avenue	
6. Specific Location Block G, Lot 18 Hi-Pointe Subdivision	16. Thematic Category	28. Number of Stories 2
7. City or Town, if Rural, Township & Vicinity Clayton, Missouri	17. Date(s) or Period constructed May.1922	29. Basement Yes(X) No( )
8. Site Plan with North Arrow	18. Style or Design Craftsman	30. Foundation Material Stone ( X ) Concrete ( ) Not Visible ( )
	19. Architect or Engineer Oliver Popp	31. Wall Construction brick
	20. Contractor or Builder George Pomeroy	32. Roof Type & Material flat, unglazed red ornamental roof
	21. Original Use, if apparent multi family residence	33. Number of Bays Front 3 Side 6
	22. Present Use multi family residence	34. Wall Treatment american common bond
	23. Ownership Public ( ) Private (x)	35. Plan Shape rectangular
	24. Owner(s) Name and Address, if known  Robert Holtz 1106 Pendant St. Louis, MO 63131	36. Changes Addition ( ) Alteration (x) Moved ( )
9. Coordinates UTM Latitude Longitude		37. Condition Interior Exterior good good
10. Site( ) Structure ( ) Building (X) Object ( )		
11. On National Register Yes( ) No(X)	25. Open to Public? Yes ( ) No (x)	38. Preservation Underway? Yes ( ) No (x)
12. Is it eligible? Yes(x) No ( )	26. Local Contact Person or Organization	39. Endangered? Yes ( X ) No ( ) By What? Development
13. Part of Est Yes( ) 14. District Yes(X) District? No (X) Potential No ( )	27. Other Surveys in which included.	40. Visible from Public Road? Yes (X) No( )
15. Name of Established District		41. Distance from and Frontage on Road Approximately 30 feet
42. Further Description of Important Features Please see attachment.		
43. History and Significance Henry Wright Subdivision. Please see attachment.		
44. Description of Environment and Outbuildings Please see attachment.		
45. Sources of Information  St. Louis County Department of Revenue, Clayton Building Permit 296		46. Prepared by Jean Cody
		47. Organization: Clayton Citizens for Responsible Development
		48. Date 8.19.2004 Revision date(s)



6440 Alamo Avenue Built in 1922 by George Pomeroy for Ada Building and Development Co., this two-story brick four-family apartment building is identical to the building at 6404 Alamo Avenue.





Office of Historic Preservation, PO Box 176, Jefferson City, MO

**HISTORIC INVENTORY**

1. 19J320196	4. Present Name(s) Jacob Rubin	
2. County St. Louis		
3. Location of Negatives St. Louis County Parks	5. Other Name(s) 6441 Alamo Avenue	
6. Specific Location Block H, Lot 11 Hi-Pointe Subdivision	16. Thematic Category	28. Number of Stories 2
7. City or Town, if Rural, Township & Vicinity Clayton, Missouri	17. Date(s) or Period constructed Dec.1921	29. Basement Yes(X) No( )
8. Site Plan with North Arrow	18. Style or Design Craftsman	30. Foundation Material Stone ( X ) Concrete ( ) Not Visible ( )
9. Coordinates UTM Latitude Longitude	19. Architect or Engineer	31. Wall Construction brick
10. Site( ) Structure ( ) Building (X ) Object ( )	20. Contractor or Builder Jacob Rubin and George Pomeroy	32. Roof Type & Material flat, unglazed red tile ornamental roof
11. On National Register Yes( ) No(X)	21. Original Use, if apparent multi family residence	33. Number of Bays Front 3 Side 6
12. Is it eligible? Yes(x) No ( )	22. Present Use multi family residence	34. Wall Treatment american common bond
13. Part of Est Yes( ) 14. District Yes(X) District? No (X) Potential No ( )	23. Ownership Public ( ) Private (x)	35. Plan Shape rectangular
15. Name of Established Distict	24. Owner(s) Name and Address, if known Edmund Wilkinson 6340 Clayton Rd. St. Louis, MO 63117	36. Changes Addition ( ) Alteration (x ) Moved ( )
42. Further Description of Important Features Please see attachment.	25. Open to Public? Yes ( ) No (x )	37. Condition Interior good Exterior good
43. History and Significance Henry Wright Subdivision. Please see attachment.	26. Local Contact Person or Organization	38. Preservation Underway? Yes ( ) No (x )
44. Description of Environment and Outbuildings Please see attachment.	27. Other Surveys in which included.	39. Endangered? Yes ( X ) No ( ) By What? Development
45. Sources of Information St. Louis County Department of Revenue, Clayton Building Permit 229-232	46. Prepared by Jean Cody	40. Visible from Public Road? Yes ( X ) No ( )
	47. Organization: Clayton Citizens for Responsible Development	41. Distance from and Frontage on Road Approximately 30 feet
	48. Date 8.19.2004	Revision date(s)

6441 Alamo Avenue Built in 1921 by the owner Jacob Rubin, this two-story brick four-family apartment building features a vertical soldier course of brick with limestone squares and keystones above the first and second floor windows. A similar vertical soldier course of brick forms bands around the building at the window sill level on both the first and second floor and above the basement. The window sills are limestone lugs. The front entry and hall window are accented with arched stepped voussoirs. The double hung windows have 4/1 and 6/1 lights and a ten light front door with side lights. The double front gable ornamental roof with a cornice fascia alone is tiled with unglazed red tile. The main roof is flat.





Office of Historic Preservation, PO Box 176, Jefferson City, MO

**HISTORIC INVENTORY**

1. 19J320206	4. Present Name(s) Jacob Rubin	
2. County St. Louis		
3. Location of Negatives St. Louis County Parks	5. Other Name(s) 6443 Alamo Avenue	
6. Specific Location Block H, Lot 12 Hi-Pointe Subdivision	16. Thematic Category	28. Number of Stories 2
7. City or Town, if Rural, Township & Vicinity Clayton, Missouri	17. Date(s) or Period constructed Dec. 1921	29. Basement Yes(X) No( )
8. Site Plan with North Arrow	18. Style or Design Craftsman	30. Foundation Material Stone ( X ) Concrete ( ) Not Visible ( )
9. Coordinates UTM Latitude Longitude	19. Architect or Engineer	31. Wall Construction brick
10. Site( ) Structure ( ) Building (X) Object ( )	20. Contractor or Builder Jacob Rubin and George Pomeroy	32. Roof Type & Material flat, unglazed red tile ornamental roof
11. On National Register Yes( ) No(X)	21. Original Use, if apparent multi family residence	33. Number of Bays Front 3 Side 6
12. Is it eligible? Yes(x) No ( )	22. Present Use multi family residence	34. Wall Treatment american common bond
13. Part of Est Yes( ) 14. District Yes(X) District? No (X) Potential No ( )	23. Ownership Public ( ) Private (x)	35. Plan Shape rectangular
15. Name of Established District	24. Owner(s) Name and Address, if known  Goldye Stupp 928 Briarwood Lane St. Louis, MO 63130	36. Changes Addition ( ) Alteration (x) Moved ( )
	25. Open to Public? Yes ( ) No (x)	37. Condition Interior Exterior good good
	26. Local Contact Person or Organization	38. Preservation Underway? Yes ( ) No (x)
	27. Other Surveys in which included.	39. Endangered? Yes ( X ) No ( ) By What? Development
		40. Visible from Public Road? Yes (X) No( )
		41. Distance from and Frontage on Road Approximately 30 feet
42. Further Description of Important Features Please see attachment.		
43. History and Significance Henry Wright Subdivision. Please see attachment.		
44. Description of Environment and Outbuildings Please see attachment.		
45. Sources of Information  St. Louis County Department of Revenue, Clayton Building Permit 229-232		46. Prepared by Jean Cody
		47. Organization: Clayton Citizens for Responsible Development
		48. Date 8.19.2004 Revision date(s)



6443 Alamo Avenue Built in 1921 by the owner Jacob Rubin, this two-story brick four-family apartment building features a vertical soldier course of brick with limestone squares and keystones tops the first floor and hall windows. There are three limestone triangles above the hall window. A similar vertical soldier course of brick forms bands around the building at the window sill level on both the first and second floor. The window sills are limestone lugs. The front entry is framed by an arched limestone surround with keystones above an arched fifteen-light front door with side lights. The boxed sloped ornamental roof with a plain frieze is tiled with unglazed red tile. The main roof is flat.





Office of Historic Preservation, PO Box 176, Jefferson City, MO

**HISTORIC INVENTORY**

1. 19J320020	4. Present Name(s) Unknown	
2. County St. Louis		
3. Location of Negatives St. Louis County Parks	5. Other Name(s) 6444 Alamo Avenue	
6. Specific Location Block G, Lot 17 Hi-Pointe Subdivision	16. Thematic Category	28. Number of Stories 2
7. City or Town, if Rural, Township & Vicinity Clayton, Missouri	17. Date(s) or Period constructed 1921-23	29. Basement Yes(X) No( )
8. Site Plan with North Arrow	18. Style or Design Craftsman	30. Foundation Material Stone ( ) Concrete (X) Not Visible ( )
9. Coordinates UTM Latitude Longitude	19. Architect or Engineer	31. Wall Construction brick
10. Site( ) Structure ( ) Building (X) Object ( )	20. Contractor or Builder Unknown	32. Roof Type & Material flat, composition ornamental roof
11. On National Register Yes( ) No(X)	21. Original Use, if apparent multi family residence	33. Number of Bays Front 3 Side 6
12. Is it eligible? Yes(x) No ( )	22. Present Use multi family residence	34. Wall Treatment american common bond
13. Part of Est Yes( ) 14. District Yes(X) District? No (X) Potential No ( )	23. Ownership Public ( ) Private (x)	35. Plan Shape rectangular
15. Name of Established District	24. Owner(s) Name and Address, if known  A. Wallace & Patricia M. Maclean 1430 Kimlira Ln Sarasota, FL 34231	36. Changes Addition ( ) Alteration (x) Moved ( )
	25. Open to Public? Yes ( ) No (x)	37. Condition Interior Exterior good good
	26. Local Contact Person or Organization	38. Preservation Underway? Yes ( ) No (x)
	27. Other Surveys in which included.	39. Endangered? Yes (X) No ( ) By What? Development
		40. Visible from Public Road? Yes (X) No ( )
		41. Distance from and Frontage on Road Approximately 30 feet
42. Further Description of Important Features Please see attachment.		
43. History and Significance Henry Wright Subdivision. Please see attachment.		
44. Description of Environment and Outbuildings Please see attachment.		
45. Sources of Information  St. Louis County Department of Revenue, Clayton Building Permits		46. Prepared by Jean Cody
		47. Organization: Clayton Citizens for Responsible Development
		48. Date 8.19.2004 Revision date(s)

6444 Alamo Avenue Built between 1919 and 1923, this two-story brick four-family apartment building features a limestone string course band around the first floor of the building forming the first floor windowsills and tying into limestone detail that accents the front door, first floor and hall windows. The boxed sloped ornamental roof with a plain frieze is supported by brackets. The main roof is flat. There are 4/1 and 6/1 double hung windows and a fifteen-light front door with matching side lights.





Office of Historic Preservation, PO Box 176, Jefferson City, MO

**HISTORIC INVENTORY**

1. 19J320482	4. Present Name(s) Alco Investments	
2. County St. Louis		
3. Location of Negatives St. Louis County Parks	5. Other Name(s) 6447 Alamo Avenue	
6. Specific Location Block H, Lot 13 Hi-Pointe Subdivision	16. Thematic Category	28. Number of Stories 2
7. City or Town, if Rural, Township & Vicinity Clayton, Missouri	17. Date(s) or Period constructed Feb. 1923	29. Basement Yes(X) No( )
8. Site Plan with North Arrow	18. Style or Design Craftsman	30. Foundation Material Stone ( ) Concrete (X) Not Visible ( )
9. Coordinates UTM Latitude Longitude	19. Architect or Engineer	31. Wall Construction brick
10. Site( ) Structure ( ) Building (X) Object ( )	20. Contractor or Builder V.A. Chinberg	32. Roof Type & Material flat, unglazed red tile ornamental roof
11. On National Register Yes( ) No(X)	21. Original Use, if apparent multi family residence	33. Number of Bays Front 3 Side 6
12. Is it eligible? Yes(x) No ( )	22. Present Use multi family residence	34. Wall Treatment american common bond
13. Part of Est Yes( ) 14. District Yes(X) District? No (X) Potential No ( )	23. Ownership Public ( ) Private (x)	35. Plan Shape rectangular
15. Name of Established District	24. Owner(s) Name and Address, if known  Christopher McCarthy 6447 Alamo Ave. Clayton, MO 63105	36. Changes Addition ( ) Alteration (x) Moved ( )
	25. Open to Public? Yes ( ) No (x)	37. Condition Interior good Exterior good
	26. Local Contact Person or Organization	38. Preservation Underway? Yes ( ) No (x)
	27. Other Surveys in which included.	39. Endangered? Yes (X) No ( ) By What? Development
		40. Visible from Public Road? Yes (X) No( )
		41. Distance from and Frontage on Road Approximately 30 feet
42. Further Description of Important Features Please see attachment.		
43. History and Significance Henry Wright Subdivision. Please see attachment.		
44. Description of Environment and Outbuildings Please see attachment.		
45. Sources of Information  St. Louis County Department of Revenue, Clayton Building Permit 431		46. Prepared by Jean Cody
		47. Organization: Clayton Citizens for Responsible Development
		48. Date 8.19.2004 Revision date(s)



6447 Alamo Avenue Built in 1923 by V.A Chinberg for Alco Investments, this two-story brick four-family apartment building was originally identical to 6455 Alamo Avenue. However, the façade was altered in the late 1950's with the addition of a new limestone finish around the front door.





Office of Historic Preservation, PO Box 176, Jefferson City, MO

**HISTORIC INVENTORY**

1. 19J320316	4. Present Name(s) O.S. Meyer	
2. County St. Louis		
3. Location of Negatives St. Louis County Parks	5. Other Name(s) 6451 Alamo Avenue	
6. Specific Location Block H, Lot 14 Hi-Pointe Subdivision	16. Thematic Category	28. Number of Stories 2
7. City or Town, if Rural, Township & Vicinity Clayton, Missouri	17. Date(s) or Period constructed June.1922	29. Basement Yes(X) No( )
8. Site Plan with North Arrow	18. Style or Design Craftsman	30. Foundation Material Stone ( ) Concrete (X) Not Visible ( )
9. Coordinates UTM Latitude Longitude	19. Architect or Engineer	31. Wall Construction brick
10. Site( ) Structure ( ) Building (X) Object ( )	20. Contractor or Builder V.A. Chinberg	32. Roof Type & Material flat, composition ornamental roof
11. On National Register Yes( ) No(X)	21. Original Use, if apparent multi family residence	33. Number of Bays Front 3 Side 6
12. Is it eligible? Yes(x) No ( )	22. Present Use multi family residence	34. Wall Treatment american common bond
13. Part of Est Yes( ) 14. District Yes(X) District? No (X) Potential No ( )	23. Ownership Public ( ) Private (x)	35. Plan Shape rectangular
15. Name of Established District	24. Owner(s) Name and Address, if known  Michael John Kelley 6451 Alamo Ave Clayton, MO 63105	36. Changes Addition ( ) Alteration (x) Moved ( )
42. Further Description of Important Features Please see attachment.	25. Open to Public? Yes ( ) No (x)	37. Condition Interior Exterior good good
43. History and Significance Henry Wright Subdivision. Please see attachment.	26. Local Contact Person or Organization	38. Preservation Underway? Yes ( ) No (x)
44. Description of Environment and Outbuildings Please see attachment.	27. Other Surveys in which included.	39. Endangered? Yes (X) No ( ) By What? Development
45. Sources of Information  St. Louis County Department of Revenue, Clayton Building Permit 323		40. Visible from Public Road? Yes (X) No( )
		41. Distance from and Frontage on Road Approximately 30 feet
		46. Prepared by Jean Cody
		47. Organization: Clayton Citizens for Responsible Development
		48. Date 8.19.2004 Revision date(s)

6451 Alamo Avenue Built in 1922 by V.A. Chinberg for O.S. Meyer, this two-story brick four-family apartment building features a limestone string course band around the first floor of the building forming the first floor windowsills. A vertical brick soldier course of brick with limestone squares tops the first and second floor and hall windows. A limestone band surrounds the front door. There is a limestone square surrounded by brick in the center of the middle bay under the center gable. The center gable of the ornamental roof is trimmed with a cornice fascia alone. The main roof is flat. There are replacement 1/1 light double hung windows and a fifteen-light front door with matching side lights.





Office of Historic Preservation, PO Box 176, Jefferson City, MO

**HISTORIC INVENTORY**

1. 19J320019	4. Present Name(s) Alco Investments	
2. County St. Louis		
3. Location of Negatives St. Louis County Parks	5. Other Name(s) 6452 Alamo Avenue	
6. Specific Location Block G, Lot 16 Pt 15 Hi-Pointe Subdivision	16. Thematic Category	28. Number of Stories 2
7. City or Town, if Rural, Township & Vicinity Clayton, Missouri	17. Date(s) or Period constructed Dec.1921	29. Basement Yes(X) No( )
8. Site Plan with North Arrow	18. Style or Design Craftsman	30. Foundation Material Stone ( ) Concrete (X) Not Visible ( )
9. Coordinates UTM Latitude Longitude	19. Architect or Engineer	31. Wall Construction brick
10. Site( ) Structure ( ) Building (X) Object ( )	20. Contractor or Builder V.A. Chinberg	32. Roof Type & Material flat, unglazed red ornamental roof
11. On National Register Yes( ) No(X)	21. Original Use, if apparent multi family residence	33. Number of Bays Front 3 Side 6
12. Is it eligible? Yes(x) No ( )	22. Present Use multi family residence	34. Wall Treatment american common bond
13. Part of Est Yes( ) 14. District Yes(X) District? No (X) Potential No ( )	23. Ownership Public ( ) Private (x)	35. Plan Shape H
15. Name of Established District	24. Owner(s) Name and Address, if known Edwin and Carol Horn 34 Oak Terrace St. Louis, MO 63119	36. Changes Addition ( ) Alteration (x) Moved ( )
42. Further Description of Important Features Please see attachment.	25. Open to Public? Yes ( ) No (x)	37. Condition Interior good Exterior good
43. History and Significance Henry Wright Subdivision. Please see attachment.	26. Local Contact Person or Organization	38. Preservation Underway? Yes ( ) No (x)
44. Description of Environment and Outbuildings Please see attachment.	27. Other Surveys in which included.	39. Endangered? Yes (X) No ( ) By What? Development
45. Sources of Information St. Louis County Department of Revenue, Clayton Building Permit 228		40. Visible from Public Road? Yes (X) No ( )
		41. Distance from and Frontage on Road Approximately 30 feet
		46. Prepared by Jean Cody
		47. Organization: Clayton Citizens for Responsible Development
		48. Date 8.19.2004 Revision date(s)



6452 Alamo Avenue Built in 1921 by V.A. Chinberg for Alco Investment Co., this two-story brick four-family apartment building features a limestone string course band around the first floor of the building forming the first floor windowsills and tying into limestone detail that accents the front door, first floor and hall windows. A vertical brick soldier course of contrasting brick forms a band under the second floor and around the façade another course of the same color brick as the building runs under the first floor limestone band. The boxed sloped ornamental roof with a plain frieze has unglazed red tile roofing material. The main roof is flat. There are 4/1 and 6/1 double hung windows and a fifteen light front door with matching side lights





Office of Historic Preservation, PO Box 176, Jefferson City, MO

**HISTORIC INVENTORY**

1. 19J320031	4. Present Name(s) Alco Investments	
2. County St. Louis		
3. Location of Negatives St. Louis County Parks	5. Other Name(s) 6454 Alamo Avenue	
6. Specific Location Block G, Lot 14 Pt 15 Hi-Pointe Subdivision 7. City or Town, if Rural, Township & Vicinity Clayton, Missouri 8. Site Plan with North Arrow	16. Thematic Category	28. Number of Stories 2
	17. Date(s) or Period constructed Dec.1921	29. Basement Yes(X) No( )
	18. Style or Design Craftsman	30. Foundation Material Stone ( ) Concrete (X) Not Visible ( )
	19. Architect or Engineer	31. Wall Construction brick
	20. Contractor or Builder V.A. Chinberg	32. Roof Type & Material flat, unglazed red ornamental roof
	21. Original Use, if apparent multi family residence	33. Number of Bays Front 3 Side 6
	22. Present Use multi family residence	34. Wall Treatment american common bond
	23. Ownership Public ( ) Private (x)	35. Plan Shape H
	24. Owner(s) Name and Address, if known  Mark and Joan Benson Robinson 6454 Alamo Ave. St. Louis, MO 63105	36. Changes Addition ( ) Alteration (x) Moved ( )
	37. Condition Interior good Exterior good	
9. Coordinates UTM Latitude Longitude		
10. Site( ) Structure ( ) Building (X) Object ( )		
11. On National Register Yes( ) No(X)	25. Open to Public? Yes ( ) No (x)	38. Preservation Underway? Yes ( ) No (x)
12. Is it eligible? Yes(x) No ( )	26. Local Contact Person or Organization	39. Endangered? Yes (X) No ( ) By What? Development
13. Part of Est Yes( ) 14. District Yes(X) District? No (X) Potential No ( )	27. Other Surveys in which included.	40. Visible from Public Road? Yes (X) No ( )
15. Name of Established District	41. Distance from and Frontage on Road Approximately 30 feet	
42. Further Description of Important Features Please see attachment.		
43. History and Significance Henry Wright Subdivision. Please see attachment.		
44. Description of Environment and Outbuildings Please see attachment.		
45. Sources of Information  St. Louis County Department of Revenue, Clayton Building Permit 227		46. Prepared by Jean Cody
		47. Organization: Clayton Citizens for Responsible Development
		48. Date 8.19.2004 Revision date(s)

6454 Alamo Avenue Built in 1921 by V.A. Chinberg for Alco Investment Co., this two-story brick four-family apartment building is a variation on 6452 Alamo Avenue. It is slightly larger than 6452 Alamo Avenue with four by twenty five foot bump outs on the rear of the building





Office of Historic Preservation, PO Box 176, Jefferson City, MO  
**HISTORIC INVENTORY**

1. 19J320240	4. Present Name(s) Alco Investment Co.	
2. County St. Louis		
3. Location of Negatives St. Louis County Parks	5. Other Name(s) 6455 Alamo Avenue	
6. Specific Location Block H, Lot 15 Hi-Pointe Subdivision	16. Thematic Category	28. Number of Stories 2
7. City or Town, if Rural, Township & Vicinity Clayton, Missouri	17. Date(s) or Period constructed Jan. 1923	29. Basement Yes(X) No( )
8. Site Plan with North Arrow	18. Style or Design Craftsman	30. Foundation Material Stone ( ) Concrete (X) Not Visible ( )
9. Coordinates UTM Latitude Longitude	19. Architect or Engineer	31. Wall Construction brick
10. Site( ) Structure ( ) Building (X) Object ( )	20. Contractor or Builder V.A. Chinberg	32. Roof Type & Material flat, red unglazed tile ornamental roof
11. On National Register Yes( ) No(X)	21. Original Use, if apparent multi family residence	33. Number of Bays Front 3 Side 6
12. Is it eligible? Yes(x) No ( )	22. Present Use multi family residence	34. Wall Treatment american common bond
13. Part of Est Yes( ) 14. District Yes(X) District? No (X) Potential No ( )	23. Ownership Public ( ) Private (x)	35. Plan Shape rectangular
15. Name of Established District	24. Owner(s) Name and Address, if known  Jon Katom 7229 Manchester Rd. St. Louis, MO 63143	36. Changes Addition ( ) Alteration (x) Moved ( )
42. Further Description of Important Features Please see attachment.	25. Open to Public? Yes ( ) No (x)	37. Condition Interior Exterior good good
43. History and Significance Henry Wright Subdivision. Please see attachment.	26. Local Contact Person or Organization	38. Preservation Underway? Yes ( ) No (x)
44. Description of Environment and Outbuildings Please see attachment.	27. Other Surveys in which included.	39. Endangered? Yes (X) No ( ) By What? Development
45. Sources of Information  St. Louis County Department of Revenue, Clayton Building Permit 411		40. Visible from Public Road? Yes (X) No( )
		41. Distance from and Frontage on Road Approximately 30 feet
		46. Prepared by Jean Cody
		47. Organization: Clayton Citizens for Responsible Development
		48. Date 8.19.2004 Revision date(s)



6455 Alamo Avenue Built in 1923 by V.A. Chinberg for Alco Investment Co., this two-story brick four-family apartment building features a limestone string course band around the first floor of the building forming the first floor windowsills. A vertical soldier course of brick with limestone squares tops the first floor and hall windows and the front door. The boxed sloped ornamental roof with a plain frieze has unglazed red tile roofing material. The main roof is flat. There are 4/1 and 6/1 double hung windows and a fifteen light front door with matching side lights.






Office of Historic Preservation, PO Box 176, Jefferson City, MO

**HISTORIC INVENTORY**

1. 19J320251	4. Present Name(s) Alco Investment Co.	
2. County St. Louis		
3. Location of Negatives St. Louis County Parks	5. Other Name(s) 6461 Alamo Avenue	
6. Specific Location Block H, Lot 16 Hi-Pointe Subdivision	16. Thematic Category	28. Number of Stories 2
7. City or Town, if Rural, Township & Vicinity Clayton, Missouri	17. Date(s) or Period constructed Dec. 1921	29. Basement Yes(X) No( )
8. Site Plan with North Arrow	18. Style or Design Craftsman	30. Foundation Material Stone ( ) Concrete (X) Not Visible ( )
	19. Architect or Engineer	31. Wall Construction brick
	20. Contractor or Builder V.A. Chinberg	32. Roof Type & Material flat, red unglazed tile ornamental roof
	21. Original Use, if apparent multi family residence	33. Number of Bays Front 3 Side 6
	22. Present Use multi family residence	34. Wall Treatment american common bond
	23. Ownership Public ( ) Private (x)	35. Plan Shape rectangular
	24. Owner(s) Name and Address, if known  Dennis Lutsky 25 Southmoor Dr. Clayton, MO 63105	36. Changes Addition ( ) Alteration (x) Moved ( )
9. Coordinates UTM Latitude Longitude		37. Condition Interior good Exterior good
10. Site( ) Structure ( ) Building (X) Object ( )		
11. On National Register Yes( ) No(X)	25. Open to Public? Yes ( ) No (x)	38. Preservation Underway? Yes ( ) No (x)
12. Is it eligible? Yes(x) No ( )	26. Local Contact Person or Organization	39. Endangered? Yes (X) No ( ) By What? Development
13. Part of Est Yes( ) 14. District Yes(X) District? No (X) Potential No ( )	27. Other Surveys in which included.	40. Visible from Public Road? Yes (X) No ( )
15. Name of Established District		41. Distance from and Frontage on Road Approximately 30 feet
42. Further Description of Important Features Please see attachment.		
43. History and Significance Henry Wright Subdivision. Please see attachment.		
44. Description of Environment and Outbuildings Please see attachment.		
45. Sources of Information  St. Louis County Department of Revenue, Clayton Building Permit 226		46. Prepared by Jean Cody
		47. Organization: Clayton Citizens for Responsible Development
		48. Date 8.19.2004 Revision date(s)

6461 Alamo Avenue Built in 1921 by V. A. Chinberg for Alco Investment Co., this two-story brick four-family apartment building features a limestone string course band around the first floor of the building forming the first floor windowsills and tying into limestone detail that accents the front door, first floor and hall windows. A vertical brick soldier course of contrasting brick forms a band under the second floor and around the façade another course of the same color brick as the building runs under the first floor limestone band. The boxed sloped ornamental roof with a plain frieze has unglazed red tile roofing material. The main roof is flat. There are 4/1 and 6/1 double hung windows and a fifteen-light front door with matching side lights. It is a smaller version of 6452 and 6454 Alamo Avenue. It has a four car detached closed garage opening to the North on the alley.











Office of Historic Preservation, PO Box 176, Jefferson City, MO  
**HISTORIC INVENTORY**

1. No.	4. Present Name(s) H. Muechling	
2. St. Louis City		
3. Location of Negatives County Parks dept.	5. Other Name(s) 900 Buena Vista	
6. Specific Location Block A lot s-12 Hi-Pointe Subdivision	16. Thematic Category	28. Number of Stories 2
7. City or Town, if Rural, Township & Vicinity St. Louis, Missouri	17. Date(s) or Period constructed 3.28.23	29. Basement Yes(X) No( )
8. Site Plan with North Arrow	18. Style or Design Dutch Colonial	30. Foundation Material Stone (x) Concrete ( ) Not Visible ( )
9. Coordinates UTM Latitude Longitude	19. Architect or Engineer Mederacke	31. Wall Construction brick
10. Site( ) Structure ( ) Building (X) Object ( )	20. Contractor or Builder Mederecke B. Company	32. Roof Type & Material composition shingles
11. On National Register Yes( ) No(X)	21. Original Use, if apparent Single family residence	33. Number of Bays Front irregular Side 2
12. Is it eligible? Yes(x) No ( )	22. Present Use Single family residence	34. Wall Treatment American Common Bond
13. Part of Est Yes( ) 14. District Yes(X) District? No (X) Potential No ( )	23. Ownership Public ( ) Private (x)	35. Plan Shape irregular
15. Name of Established District	24. Owner(s) Name and Address, if known  Mary & Newton McCoy 900 Buena Vista City of Saint Louis, MO 63105	36. Changes Addition ( ) Alteration (x) Moved ( )
	25. Open to Public? Yes ( ) No (x)	37. Condition Interior good Exterior good
	26. Local Contact Person or Organization	38. Preservation Underway? Yes ( ) No (x)
	27. Other Surveys in which included.	39. Endangered? Yes (X) No ( ) By What? Development
		40. Visible from Public Road? Yes (X) No( )
		41. Distance from and Frontage on Road Approximately 30 feet
42. Further Description of Important Features  Please see Attachment.		
43. History and Significance Henry Wright Subdivision. Please see attachment.		
44. Description of Environment and Outbuildings  Please see Attachment.		
45. Sources of Information  City of St. Louis Assessor's Office; building permit; Daily Record		46. Prepared by David and Jan Anglin
		47. Organization: Clayton Citizens for Responsible Development
		48. Date 8.19.2004 Revision date(s)

900 Buena Vista Avenue. Built in 1923 by the Mederacke Building Company, this Dutch Colonial is one of two in the entire neighborhood. The roof consists of a bellcast gambrel with large shed dormers on the front and back. The faces of the shed dormers are protected with stucco. The entrance has a small pediment over it decorated with brackets. The central front door has six-panels with an overhead light and sidelights. On each side of the entrance is a pair of French doors. Each door has fifteen panes of glass. The second story has original storm shutters, which are flat paneled with a new moon cutout.











Office of Historic Preservation, PO Box 176, Jefferson City, MO  
**HISTORIC INVENTORY**

1. No.	4. Present Name(s) B. Henschen		
2. St. Louis City			
3. Location of Negatives County Parks dept.	5. Other Name(s) 905 Buena Vista		
6. Specific Location block c lot 3 e-2 Hi-Pointe Subdivision	16. Thematic Category	28. Number of Stories 2.5	
7. City or Town, if Rural, Township & Vicinity St. Louis, Missouri	17. Date(s) or Period constructed 8.19.25	29. Basement Yes(X) No( )	
8. Site Plan with North Arrow	18. Style or Design Colonial Revival	30. Foundation Material Stone (x) Concrete ( ) Not Visible ( )	
9. Coordinates UTM Latitude Longitude	19. Architect or Engineer	31. Wall Construction brick	
10. Site( ) Structure ( ) Building (X) Object ( )	20. Contractor or Builder	32. Roof Type & Material composition shingles	
11. On National Register Yes( ) No(X)	21. Original Use, if apparent Single family residence	33. Number of Bays Front 5 Side 5	
12. Is it eligible? Yes(x) No ( )	22. Present Use Single family residence	34. Wall Treatment American Common Bond	
13. Part of Est Yes( ) 14. District Yes(X) District? No (X) Potential No ( )	23. Ownership Public ( ) Private (x)	35. Plan Shape rectangular	
15. Name of Established District	24. Owner(s) Name and Address, if known  Patricia Cohen 905 Buena Vista City of Saint Louis, MO 63105	36. Changes Addition ( ) Alteration (x ) Moved ( )	
	25. Open to Public? Yes ( ) No (x )	37. Condition Interior Exterior good good	
	26. Local Contact Person or Organization	38. Preservation Underway? Yes ( ) No (x )	
	27. Other Surveys in which included.	39. Endangered? Yes ( X ) No ( ) By What? Development	
		40. Visible from Public Road? Yes (X ) No( )	
		41. Distance from and Frontage on Road Approximately 30 feet	
42. Further Description of Important Features  Please see Attachment.			
43. History and Significance Henry Wright Subdivision. Please see attachment.			
44. Description of Environment and Outbuildings  Please see Attachment.			
45. Sources of Information  City of St. Louis Assessor's Office, building permits, daily record		46. Prepared by David and Jan Anglin	
		47. Organization: Clayton Citizens for Responsible Development	
		48. Date 8.19.2004 Revision date(s)	

905 Buena Vista Avenue. This Colonial Revival house was built in 1925 for B. Henschen. The original tile or slate for this medium gable roof has been replaced with composition shingles. The chimney is on the right side of the house. The cornice is boxed and plain with return and plain frieze. Recessed by an umbrage, the entrance has a six-panel door and sidelights, with a semi-elliptical light overhead. Over the central front door there is a gabled overhang with returns. This hood has pilasters on plinth supports. The windows are generally original and have double-hung sashes of six panes of glass over one. There are stained glass windows also. Soldier course serves as lintels over windows. There is a small, enclosed porch on the left side of the house. Above the porch the balcony has been converted into a small room with a small balcony facing the front yard. Facing the backyard there is a second story overhang, with a circular window. The wall around the round window is faced with clapboard.











Office of Historic Preservation, PO Box 176, Jefferson City, MO  
**HISTORIC INVENTORY**

1. No.	4. Present Name(s) F. Schmickebler	
2. St. Louis City		
3. Location of Negatives County Parks dept.	5. Other Name(s) 910 Buena Vista	
6. Specific Location block A lot 13 Hi-Pointe Subdivision	16. Thematic Category	28. Number of Stories 2.5
7. City or Town, if Rural, Township & Vicinity St. Louis, Missouri	17. Date(s) or Period constructed 8.26.19	29. Basement Yes(X) No( )
8. Site Plan with North Arrow	18. Style or Design Craftsman/Tudor	30. Foundation Material Stone (x) Concrete ( ) Not Visible ( )
9. Coordinates UTM Latitude Longitude	19. Architect or Engineer	31. Wall Construction brick
10. Site( ) Structure ( ) Building (X) Object ( )	20. Contractor or Builder R. G. Hernberg	32. Roof Type & Material slate
11. On National Register Yes( ) No(X)	21. Original Use, if apparent Single family residence	33. Number of Bays Front 3 Side 5
12. Is it eligible? Yes(x) No ( )	22. Present Use Single family residence	34. Wall Treatment American Common Bond
13. Part of Est Yes( ) 14. District Yes(X) District? No (X) Potential No ( )	23. Ownership Public ( ) Private (x)	35. Plan Shape irregular
15. Name of Established District	24. Owner(s) Name and Address, if known  Andrea & Buddy Brownstein 910 Buena Vista City of Saint Louis, MO 63105	36. Changes Addition ( ) Alteration (x) Moved ( )
	25. Open to Public? Yes ( ) No (x)	37. Condition Interior good Exterior good
	26. Local Contact Person or Organization	38. Preservation Underway? Yes ( ) No (x)
	27. Other Surveys in which included.	39. Endangered? Yes (X) No ( ) By What? Development
		40. Visible from Public Road? Yes (X) No( )
		41. Distance from and Frontage on Road Approximately 30 feet
42. Further Description of Important Features  Please see Attachment.		
43. History and Significance Henry Wright Subdivision. Please see attachment.		
44. Description of Environment and Outbuildings  Please see Attachment.		
45. Sources of Information  City of St. Louis Assessor's Office, building permits, daily record		46. Prepared by David and Jan Anglin
		47. Organization: Clayton Citizens for Responsible Development
		48. Date 8.19.2004 Revision date(s)

910 Buena Vista Avenue. This massive house was built in 1919, by R. G. Hernberg. Although this house has a strong Tudor overtone, the shape and canted terrace make it a good candidate for being more Craftsman, than strictly Tudor. The medium gabled slate roof has a central chimney. The eaves are open, and rafter tips are exposed and carved. The left most second story windows are in a gabled overhang with both straight and curved half-timbering and stucco. The central second story windows are a pair of intricate stained glass windows. On the right side of the second story there is a single double-hung window. All of the windows are original and have surrounds of brick voussoirs, stone ornaments, and bracketed stone lugsills. There is a gambrel shaped roof over the front porch. The face of that porch has the same Tudor half-timbering and stucco seen on the second floor. Natural cut stone piers, support this porch's roof. The porch shelters the center of the wide stone terrace. The entry is under the centrally located front porch and consists of the original door with sidelights and transoms over all. Intricate French doors with semi-elliptical tops open onto the parts of the terrace that are not protected by the porch roof.





Office of Historic Preservation, PO Box 176, Jefferson City, MO  
**HISTORIC INVENTORY**

1. No.	4. Present Name(s) P.A. Meichel	
2. St. Louis City		
3. Location of Negatives County Parks dept.	5. Other Name(s) 914 Buena Vista	
6. Specific Location block A lot 14 Hi-Pointe Subdivision	16. Thematic Category	28. Number of Stories 2
7. City or Town, if Rural, Township & Vicinity St. Louis, Missouri	17. Date(s) or Period constructed 6.15.22	29. Basement Yes(X) No( )
8. Site Plan with North Arrow	18. Style or Design Craftsman	30. Foundation Material Stone (x) Concrete ( ) Not Visible ( )
9. Coordinates UTM Latitude Longitude	19. Architect or Engineer S.C. Fuqua	31. Wall Construction brick
10. Site( ) Structure ( ) Building (X) Object ( )	20. Contractor or Builder P.A. Meichel	32. Roof Type & Material composition shingle
11. On National Register Yes( ) No(X)	21. Original Use, if apparent Single family residence	33. Number of Bays Front irregular Side 5
12. Is it eligible? Yes(x) No ( )	22. Present Use Single family residence	34. Wall Treatment American Common Bond
13. Part of Est Yes( ) 14. District Yes(X) District? No (X) Potential No ( )	23. Ownership Public ( ) Private (x)	35. Plan Shape irregular
15. Name of Established District	24. Owner(s) Name and Address, if known  Jean & Thomas Pickel 914 Buena Vista City of Saint Louis, MO 63105	36. Changes Addition ( ) Alteration (x) Moved ( )
42. Further Description of Important Features	25. Open to Public? Yes ( ) No (x)	37. Condition Interior good Exterior good
	26. Local Contact Person or Organization	38. Preservation Underway? Yes ( ) No (x)
	27. Other Surveys in which included.	39. Endangered? Yes (X) No ( ) By What? Development
		40. Visible from Public Road? Yes (X) No( )
		41. Distance from and Frontage on Road Approximately 30 feet
43. History and Significance Henry Wright Subdivision. Please see attachment.		
44. Description of Environment and Outbuildings Please see Attachment.		
45. Sources of Information  City of St. Louis Assessor's Office, building permits, daily record		46. Prepared by David and Jan Anglin
		47. Organization: Clayton Citizens for Responsible Development
		48. Date 8.19.2004 Revision date(s)



914 Buena Vista Avenue. Built in 1922, by the architect S.C. Fuqua for P. A. Meichel, this simple Craftsman two-story brick house is spacious and understated. The low-hipped roof was tile but has been replaced by composition shingles. The chimney is on the right side of the house on the slope. The original windows have three vertical panes of glass over one, in a double sash design. There are stone lugsills throughout. The front porch is nearly the full width of the house and like the main roof has a low-hip shape. The eaves are closed the cornice boxed and the frieze is plain. The supporting piers for the porch roof are brick with a small stone cap. The entrance is on the left side of the front of the house and the front door has a large pane of glass with mullions and sidelights. The porch railing is a brick wall topped with stone. This house does not have a garage.





Office of Historic Preservation, PO Box 176, Jefferson City, MO  
**HISTORIC INVENTORY**

1. No.	4. Present Name(s) W. Kasselbaum	
2. St. Louis City		
3. Location of Negatives County Parks dept.	5. Other Name(s) 915 Buena Vista	
6. Specific Location block c lot 4 Hi-Pointe Subdivision	16. Thematic Category	28. Number of Stories 2
7. City or Town, if Rural, Township & Vicinity St. Louis, Missouri	17. Date(s) or Period constructed 6.15.27	29. Basement Yes(X) No( )
8. Site Plan with North Arrow	18. Style or Design Craftsman	30. Foundation Material Stone (x) Concrete ( ) Not Visible ( )
9. Coordinates UTM Latitude Longitude	19. Architect or Engineer Nolte & Nauman	31. Wall Construction brick
10. Site( ) Structure ( ) Building (X) Object ( )	20. Contractor or Builder J.C. Mueller & Son	32. Roof Type & Material Spanish tile
11. On National Register Yes( ) No(X)	21. Original Use, if apparent Single family residence	33. Number of Bays Front irregular Side 5
12. Is it eligible? Yes(x) No ( )	22. Present Use Single family residence	34. Wall Treatment American Common Bond
13. Part of Est Yes( ) 14. District Yes(X) District? No (X) Potential No ( )	23. Ownership Public ( ) Private (x)	35. Plan Shape irregular
15. Name of Established District	24. Owner(s) Name and Address, if known  Lisa L. Payne 915 Buena Vista City of Saint Louis, MO 63105	36. Changes Addition ( ) Alteration (x) Moved ( )
	25. Open to Public? Yes ( ) No (x)	37. Condition Interior good Exterior good
	26. Local Contact Person or Organization	38. Preservation Underway? Yes ( ) No (x)
	27. Other Surveys in which included.	39. Endangered? Yes (X) No ( ) By What? Development
		40. Visible from Public Road? Yes (X) No( )
		41. Distance from and Frontage on Road Approximately 30 feet
42. Further Description of Important Features  Please see Attachment.		
43. History and Significance Henry Wright Subdivision. Please see attachment.		
44. Description of Environment and Outbuildings  Please see Attachment.		
45. Sources of Information  City of St. Louis Assessor's Office, building permits, daily record		46. Prepared by David and Jan Anglin
		47. Organization: Clayton Citizens for Responsible Development
		48. Date 8.19.2004 Revision date(s)

**915 Buena Vista Avenue.** Designed by the architectural firm of Nolte and Nauman, built by J. C. Mueller & Son, this house was built in 1927 for W. Kasselbaum. This is one of the most charming asymmetrical Craftsman houses in the Hi-Pointe Subdivision. The original green glazed Spanish tile roof has been retained on both the house and the double car garage in the rear. The chimney is located on the left wing on the left slope. The foundation is composed of broken course natural stone. The roof has boxed cornice, sloped soffit and pairs of brackets. The entrance is shaded by an arched umbrage that also opens on the left side to access a stone terrace. This terrace can also be accessed by French doors from the dining room. The umbrage is surrounded by radiating voussoirs with a keystone and a pair of quoins. Over the other openings there are soldier brick lintels. Under the second story there is a belt course of brick. All of the windows are original. The first floor has casement windows with stained glass transoms. The second story has either fixed stained glass lights or double-hung windows of six-panels over one.

The gabled garage, has double-hung windows that are original. There is an overhead door which is not original to this house. However, the entrance to the back yard is original and has an original trellis protecting it.











Office of Historic Preservation, PO Box 176, Jefferson City, MO  
**HISTORIC INVENTORY**

1. No.	4. Present Name(s) A. Vedder	
2. St. Louis City		
3. Location of Negatives County Parks dept.	5. Other Name(s) 924 Buena Vista	
6. Specific Location block A lot 15 Hi-Pointe Subdivision	16. Thematic Category	28. Number of Stories 2
7. City or Town, if Rural, Township & Vicinity St. Louis, Missouri	17. Date(s) or Period constructed 9.26.28	29. Basement Yes(X) No( )
8. Site Plan with North Arrow	18. Style or Design Craftsman	30. Foundation Material Stone (x) Concrete ( ) Not Visible ( )
9. Coordinates UTM Latitude Longitude	19. Architect or Engineer A. Stauder	31. Wall Construction brick
10. Site( ) Structure ( ) Building (X) Object ( )	20. Contractor or Builder Gruenwald Construction	32. Roof Type & Material Spanish tile
11. On National Register Yes( ) No(X)	21. Original Use, if apparent Single family residence	33. Number of Bays Front 3 Side 5
12. Is it eligible? Yes(x) No ( )	22. Present Use Single family residence	34. Wall Treatment American Common Bond
13. Part of Est Yes( ) 14. District Yes(X) District? No (X) Potential No ( )	23. Ownership Public ( ) Private (x)	35. Plan Shape irregular
15. Name of Established District	24. Owner(s) Name and Address, if known  Amy & William Brunsen 924 Buena Vista City of Saint Louis, MO 63105	36. Changes Addition ( ) Alteration (x) Moved ( )
42. Further Description of Important Features	25. Open to Public? Yes ( ) No (x)	37. Condition Interior good Exterior good
	26. Local Contact Person or Organization	38. Preservation Underway? Yes ( ) No (x)
	27. Other Surveys in which included.	39. Endangered? Yes (X) No ( ) By What? Development
		40. Visible from Public Road? Yes (X) No( )
		41. Distance from and Frontage on Road Approximately 30 feet
43. History and Significance Henry Wright Subdivision. Please see attachment.		
44. Description of Environment and Outbuildings Please see Attachment.		
45. Sources of Information  City of St. Louis Assessor's Office, building permits, daily record		46. Prepared by David and Jan Anglin
		47. Organization: Clayton Citizens for Responsible Development
		48. Date 8.19.2004 Revision date(s)

924 Buena Vista Avenue. This foursquare Craftsman has a low gabled roof with large hips. The chimney rests on the right side of the hip's slope. The original green Spanish tile remains on the roof. The eaves are open with the carved tips of the rafters exposed. There is a modest plain frieze behind the bases of the rafters. Shutters that are not original to the house can be seen from the street. Over the centered entrance are three round topped small windows. Each window has a keystone, and quoins that create a "cross" near the top. Beneath all three windows is a common stone lugsill. Under the lugsill is the hipped green tile roof over the vestibule. Just as the rafters are exposed under the edge of the main roof, that pattern repeats here. The entrance to the vestibule has a semi-circular top that repeats the shapes of the three windows above. The entry door and its semi-circular top, have a curved band of five lights above the door. Above the curved band of lights is a band of smooth cut radiating stone voussoirs, which give the appearance of being a single band. The door has three sidelights on each side. In front of the vestibule there is a stone stoop. Flanking the central, two-story focus point, there are double-hung windows. These windows are original and have three rectangular panes of glass over one. Again, there are lugsills throughout.





Office of Historic Preservation, PO Box 176, Jefferson City, MO  
**HISTORIC INVENTORY**

1. No.	4. Present Name(s) George Bergfeld	
2. St. Louis City		
3. Location of Negatives County Parks dept.	5. Other Name(s) 929 Buena Vista	
6. Specific Location Block c lot e-5 Hi-Pointe Subdivision	16. Thematic Category	28. Number of Stories 2.5
7. City or Town, if Rural, Township & Vicinity St. Louis, Missouri	17. Date(s) or Period constructed 4.9.24	29. Basement Yes(X) No ( )
8. Site Plan with North Arrow	18. Style or Design Craftsman	30. Foundation Material Stone (x) Concrete ( ) Not Visible ( )
9. Coordinates UTM Latitude Longitude	19. Architect or Engineer	31. Wall Construction brick
10. Site( ) Structure ( ) Building (X) Object ( )	20. Contractor or Builder George Bergfeld	32. Roof Type & Material composition
11. On National Register Yes( ) No(X)	21. Original Use, if apparent Single family residence	33. Number of Bays Front irregular Side 5
12. Is it eligible? Yes(x) No ( )	22. Present Use Single family residence	34. Wall Treatment American Common Bond
13. Part of Est Yes( ) 14. District Yes(X) District? No (X) Potential No ( )	23. Ownership Public ( ) Private (x)	35. Plan Shape irregular
15. Name of Established District	24. Owner(s) Name and Address, if known  Mark A. Winer 929 Buena Vista City of Saint Louis, MO 63105	36. Changes Addition ( ) Alteration (x) Moved ( )
42. Further Description of Important Features  Please see Attachment.	25. Open to Public? Yes ( ) No (x)	37. Condition Interior good Exterior good
43. History and Significance Henry Wright Subdivision. Please see attachment.	26. Local Contact Person or Organization	38. Preservation Underway? Yes ( ) No (x)
44. Description of Environment and Outbuildings  Please see Attachment.	27. Other Surveys in which included.	39. Endangered? Yes (X) No ( ) By What? Development
45. Sources of Information  City of St. Louis Assessor's Office, building permits, daily record		40. Visible from Public Road? Yes (X) No ( )
		41. Distance from and Frontage on Road Approximately 30 feet
		46. Prepared by David and Jan Anglin
		47. Organization: Clayton Citizens for Responsible Development
		48. Date 8.19.2004 Revision date(s)



929 Buena Vista Avenue. Built for George Bergfeld in 1924, this Craftsman two and one half story "bungalow" has Tudor ornaments. The gabled roof no longer has the original slate or tile. The end of the gable faces the street and is covered with half-timbering, stucco and the edge of the roof has supporting brackets. The chimney is on the left side of the structure. The double-hung windows are three rectangular lights over one, but due to the reflection caused by the storm windows cannot be seen in the photo. The cornice and fascia are plain. There is a flat arch of vertical soldier bricks and brick voussoirs as ornaments around openings on brick walls. The two-car garage on the alley has composition shingles and is a brick structure.





929





Office of Historic Preservation, PO Box 176, Jefferson City, MO  
**HISTORIC INVENTORY**

1. No.	4. Present Name(s)		
2. St. Louis City			
3. Location of Negatives County Parks dept.	5. Other Name(s) 930 Buena Vista		
6. Specific Location Blk A lto 16 Hi-Pointe Subdivision	16. Thematic Category	28. Number of Stories 2	
7. City or Town, if Rural, Township & Vicinity St. Louis, Missouri	17. Date(s) or Period constructed c. 1928	29. Basement Yes(X) No( )	
8. Site Plan with North Arrow	18. Style or Design Dutch Colonial	30. Foundation Material Stone (x) Concrete ( ) Not Visible ( )	
9. Coordinates UTM Latitude Longitude	19. Architect or Engineer	31. Wall Construction brick	
10. Site( ) Structure ( ) Building (X) Object ( )	20. Contractor or Builder attr. Mederache	32. Roof Type & Material Spanish tile	
11. On National Register Yes( ) No(X)	21. Original Use, if apparent Single family residence	33. Number of Bays Front irregular Side 5	
12. Is it eligible? Yes(x) No ( )	22. Present Use Single family residence	34. Wall Treatment American Common Bond	
13. Part of Est Yes( ) 14. District Yes(X) District? No (X) Potential No ( )	23. Ownership Public ( ) Private (x)	35. Plan Shape irregular	
15. Name of Established District	24. Owner(s) Name and Address, if known  Betty & Robert Rybacki 930 Buena Vista City of Saint Louis, MO 63105	36. Changes Addition ( ) Alteration (x ) Moved ( )	
	25. Open to Public? Yes ( ) No (x )	37. Condition Interior good Exterior good	
	26. Local Contact Person or Organization	38. Preservation Underway? Yes ( ) No (x )	
	27. Other Surveys in which included.	39. Endangered? Yes (X) No ( ) By What? Development	
		40. Visible from Public Road? Yes (X) No( )	
		41. Distance from and Frontage on Road Approximately 30 feet	
42. Further Description of Important Features  Please see Attachment.			
43. History and Significance Henry Wright Subdivision. Please see attachment.			
44. Description of Environment and Outbuildings  Please see Attachment.			
45. Sources of Information  City of St. Louis Assessor's Office, building permits, daily record		46. Prepared by David and Jan Anglin	
		47. Organization: Clayton Citizens for Responsible Development	
		48. Date 8.19.2004 Revision date(s)	



930 Buena Vista Avenue. This house is the non-identical twin to 900 Buena Vista. Like 900 Buena Vista Avenue, this house has a belcast gambrel roof with large for and aft shed dormers. Also, it has the large terrace in front. However, this house does not have shutters (it may have had, who knows?) and the central entrance has a curved hood instead of a gabled one. In addition, instead of French doors flanking the front door, there are double-hung windows with transoms. This house has a rear entry basement garage. The yard is filled with very large Scotch pine trees.







Office of Historic Preservation, PO Box 176, Jefferson City, MO  
**HISTORIC INVENTORY**

1. No.	4. Present Name(s)		
2. St. Louis City			
3. Location of Negatives County Parks dept.	5. Other Name(s) 933 Buena Vista		
6. Specific Location block c lot 6 Hi-Pointe Subdivision	16. Thematic Category	28. Number of Stories 2	
7. City or Town, if Rural, Township & Vicinity St. Louis, Missouri	17. Date(s) or Period constructed	29. Basement Yes(X) No( )	
8. Site Plan with North Arrow	18. Style or Design Craftsman/Colonial Revival	30. Foundation Material Stone (x) Concrete ( ) Not Visible ( )	
9. Coordinates UTM Latitude Longitude	19. Architect or Engineer	31. Wall Construction brick	
10. Site( ) Structure ( ) Building (X) Object ( )	20. Contractor or Builder	32. Roof Type & Material composition	
11. On National Register Yes( ) No(X)	21. Original Use, if apparent Single family residence	33. Number of Bays Front irregular Side 5	
12. Is it eligible? Yes(x) No ( )	22. Present Use Single family residence	34. Wall Treatment American Common Bond	
13. Part of Est Yes( ) 14. District Yes(X) District? No (X) Potential No ( )	23. Ownership Public ( ) Private (x)	35. Plan Shape rectangular	
15. Name of Established District	24. Owner(s) Name and Address, if known  Sean Eddy & Elena Rivas 933 Buena Vista City of Saint Louis, MO 63105	36. Changes Addition ( ) Alteration (x) Moved ( )	
	25. Open to Public? Yes ( ) No (x)	37. Condition Interior good Exterior good	
	26. Local Contact Person or Organization	38. Preservation Underway? Yes ( ) No (x)	
	27. Other Surveys in which included.	39. Endangered? Yes (X) No ( ) By What? Development	
		40. Visible from Public Road? Yes (X) No( )	
		41. Distance from and Frontage on Road Approximately 30 feet	
42. Further Description of Important Features  Please see Attachment.			
43. History and Significance Henry Wright Subdivision. Please see attachment.			
44. Description of Environment and Outbuildings  Please see Attachment.			
45. Sources of Information  City of St. Louis Assessor's Office, building permits, daily record		46. Prepared by David and Jan Anglin	
		47. Organization: Clayton Citizens for Responsible Development	
		48. Date 819.2004 Revision date(s)	

933 Buena Vista Avenue. Circa 1920, this symmetrical Colonial Revival has a medium gable with a straddle chimney on the right side of the house. The slate or tile roof has been replaced with composition shingles. The cornice is boxed and plain with return. The fascia is plain and has four pairs of brackets anchored thereon. The central focus has help from a stain glass window that is directly over the central entrance. The stained glass window has a keystone lugsill with ornaments and a surround of radiating brick voussoirs. There are lugsills throughout. The first floor windows all have keystones that are fixed in a belt course of soldier bricks. Over the front door there is a curved hood with brackets. The umbrage has a semi-elliptical top, but has been enclosed with a storm door, sidelights and transom. The entrance has a six-panel door. The windows are all double-hung, with eight lights over one.







Office of Historic Preservation, PO Box 176, Jefferson City, MO  
**HISTORIC INVENTORY**

1. No.	4. Present Name(s)		
2. St. Louis City			
3. Location of Negatives County Parks dept.	5. Other Name(s) 936 Buena Vista		
6. Specific Location block c lot 6 Hi-Pointe Subdivision	16. Thematic Category	28. Number of Stories 2	
7. City or Town, if Rural, Township & Vicinity St. Louis, Missouri	17. Date(s) or Period constructed	29. Basement Yes(X) No( )	
8. Site Plan with North Arrow	18. Style or Design Craftsman	30. Foundation Material Stone (x) Concrete ( ) Not Visible ( )	
9. Coordinates UTM Latitude Longitude	19. Architect or Engineer	31. Wall Construction brick	
10. Site( ) Structure ( ) Building (X) Object ( )	20. Contractor or Builder	32. Roof Type & Material composition	
11. On National Register Yes( ) No(X)	21. Original Use, if apparent Single family residence	33. Number of Bays Front irregular Side 5	
12. Is it eligible? Yes(x) No ( )	22. Present Use Single family residence	34. Wall Treatment American Common Bond	
13. Part of Est Yes( ) 14. District Yes(X) District? No (X) Potential No ( )	23. Ownership Public ( ) Private (x)	35. Plan Shape rectangular	
15. Name of Established District	24. Owner(s) Name and Address, if known  Bud and Julie Carlson 936 Buena Vista City of Saint Louis, MO 63105	36. Changes Addition ( ) Alteration (x ) Moved ( )	
	25. Open to Public? Yes ( ) No (x)	37. Condition Interior Exterior good good	
	26. Local Contact Person or Organization	38. Preservation Underway? Yes ( ) No (x)	
	27. Other Surveys in which included.	39. Endangered? Yes ( X ) No ( ) By What? Development	
		40. Visible from Public Road? Yes (X ) No( )	
		41. Distance from and Frontage on Road Approximately 30 feet	
42. Further Description of Important Features  Please see Attachment.			
43. History and Significance Henry Wright Subdivision. Please see attachment.			
44. Description of Environment and Outbuildings  Please see Attachment.			
45. Sources of Information  City of St. Louis Assessor's Office, building permits, daily record		46. Prepared by David and Jan Anglin	
		47. Organization: Clayton Citizens for Responsible Development	
		48. Date 8.19.2004 Revision date(s)	



936 Buena Vista Avenue. Circa 1920, this Craftsman house has a hipped roof with a right side chimney. The closed cornice does not have a frieze. There many stained glass windows, but the working windows are double-hung with six lights over one. There is a front porch and terrace combination facing the street. The front porch is on the left half of the space and has a gabled roof supported by brick piers. Under the gable end of this porch is an open brick arch. To the right of the entrance there is the open terrace. The living room windows that look out onto the terrace have a semi-circular brick arch over them. There is a two-car garage with a hipped roof in the backyard, next to an in-ground pool, with wrought iron fence.











Office of Historic Preservation, PO Box 176, Jefferson City, MO  
**HISTORIC INVENTORY**

1. No.	4. Present Name(s) Edward Flachmeier	
2. County St. Louis		
3. Location of Negatives County Parks Dept.	5. Other Name(s) 6301 Clayton Road	
6. Specific Location BLK D, Lot 49 HI POINTE Subdivision	16. Thematic Category	28. Number of Stories 1 1/2
7. City or Town, if Rural, Township & Vicinity Clayton, Missouri	17. Date(s) or Period constructed 1926	29. Basement Yes(X) No( )
8. Site Plan with North Arrow	18. Style or Design Craftsman	30. Foundation Material Stone (x) Concrete ( ) Not Visible ( )
9. Coordinates UTM Latitude Longitude	19. Architect or Engineer	31. Wall Construction brick
10. Site( ) Structure ( ) Building (X) Object ( )	20. Contractor or Builder F. Hayden	32. Roof Type & Material tile
11. On National Register Yes( ) No(X)	21. Original Use, if apparent Single family residence	33. Number of Bays Front 4 Side irregular
12. Is it eligible? Yes(x) No ( )	22. Present Use Single family residence	34. Wall Treatment rubbled stone
13. Part of Est Yes( ) 14. District Yes(X) District? No (X) Potential No ( )	23. Ownership Public ( ) Private (x)	35. Plan Shape square
15. Name of Established District	24. Owner(s) Name and Address, if known  K. Vincent and Gayle Zollmann 6301 Clayton Rd. Clayton, MO 63117	36. Changes Addition (x) Alteration ( ) Moved ( )
42. Further Description of Important Features Original french doors on front replaced with replacement doors. See Attachments	25. Open to Public? Yes ( ) No (x)	37. Condition Interior Exterior good good
43. History and Significance Henry Wright Subdivision. See Attachments	26. Local Contact Person or Organization	38. Preservation Underway? Yes ( ) No (x)
44. Description of Environment and Outbuildings  See Attachments	27. Other Surveys in which included.	39. Endangered? Yes (X) No ( ) By What? Development
45. Sources of Information  Saint Louis County Department of Revenue, building permits; Daily Record		40. Visible from Public Road? Yes (X) No( )
		41. Distance from and Frontage on Road Approximately 30 feet
		46. Prepared Joan Mullick, Jan Anglin, T. Majors
		47. Organization: Clayton Citizens for Responsible Development
		48. Date 8.19.2004 Revision date(s)



6301 Clayton Road. This house was built in 1926 by builder F. Hayden for owner Edward Flachmeier. This 1 ½ story Craftsman bungalow has a medium gabled tile roof and a dormer with a shed roof. The dormer contains a group of 3 1-over-1 double hung windows. The chimney is offset to the right. The house is made of brick, but has a coursed rubble stone veranda with canted stone piers and 3 sets of French doors that open onto the veranda.

Tracy  
Conant  
Cubert





Office of Historic Preservation, PO Box 176, Jefferson City, MO  
**HISTORIC INVENTORY**

1. No.	4. Present Name(s) Edward Flachmeier	
2. County St. Louis		
3. Location of Negatives County Parks Dept.	5. Other Name(s) 6305 Clayton Road	
6. Specific Location BLK D, Lot 48 HI POINTE Subdivision	16. Thematic Category	28. Number of Stories 2
7. City or Town, if Rural, Township & Vicinity Clayton, Missouri	17. Date(s) or Period constructed 1926	29. Basement Yes(X) No( )
8. Site Plan with North Arrow	18. Style or Design Colonial Revival	30. Foundation Material Stone (x) Concrete ( ) Not Visible ( )
9. Coordinates UTM Latitude Longitude	19. Architect or Engineer	31. Wall Construction brick
10. Site( ) Structure ( ) Building (X) Object ( )	20. Contractor or Builder F. Hayden	32. Roof Type & Material composite shingle
11. On National Register Yes( ) No(X)	21. Original Use, if apparent Single family residence	33. Number of Bays Front 2+1 Side irregular
12. Is it eligible? Yes(x) No ( )	22. Present Use Single family residence	34. Wall Treatment Stretched Bond
13. Part of Est Yes( ) 14. District Yes(X) District? No (X) Potential No ( )	23. Ownership Public ( ) Private (x)	35. Plan Shape irregular
15. Name of Established District	24. Owner(s) Name and Address, if known  Christine Rawdon 6305 Clayton Rd. Clayton, MO 63105	36. Changes Addition ( ) Alteration (x) Moved ( )
42. Further Description of Important Features  See Attachments	25. Open to Public? Yes ( ) No (x )	37. Condition Interior Exterior good good
43. History and Significance Henry Wright Subdivision. See Attachments	26. Local Contact Person or Organization	38. Preservation Underway? Yes ( ) No (x)
44. Description of Environment and Outbuildings Two car brick garage with entrance from alley. See Attachments	27. Other Surveys in which included.	39. Endangered? Yes (X) No ( ) By What? Development
45. Sources of Information  Saint Louis County Department of Revenue, building permits; Daily Record		40. Visible from Public Road? Yes (X) No( )
		41. Distance from and Frontage on Road Approximately 30 feet
		46. Prepared Joan Mullick, Jan Anglin, T. Majors
		47. Organization: Clayton Citizens for Responsible Development
		48. Date 8.19.2004 Revision date(s)

6305 Clayton Road. This is another 1926 Flachmeier/Hayden structure. This 2-story Craftsman house has a low gabled composition shingle roof, which likely replaced the original tile roof. The chimney is offset to the right. The house is made of stretcher bond brick and has 1-over-1 double hung windows with fake shutters; the first floor windows are grouped in 3 and 2 and all windows have lintels with vertical bricks and 3 decorative center and corner stones above. The front gable is covered in siding. The 1 story entrance is marked with a gabled parapet and the door is surrounded by stone quoins with a canopy above, a stoop and stone terrace.





6305







Office of Historic Preservation, PO Box 176, Jefferson City, MO

**HISTORIC INVENTORY**

1. No.	4. Present Name(s) Lewis J. Suers	
2. County St. Louis		
3. Location of Negatives County Parks Dept.	5. Other Name(s) 6309 Clayton Road	
6. Specific Location BLK D, Lot PT 47, W PART HI POINTE Subdivision	16. Thematic Category	28. Number of Stories 2
7. City or Town, if Rural, Township & Vicinity Clayton, Missouri	17. Date(s) or Period constructed 1926	29. Basement Yes(X) No( )
8. Site Plan with North Arrow	18. Style or Design Craftsman	30. Foundation Material Stone (x) Concrete ( ) Not Visible ( )
9. Coordinates UTM Latitude Longitude	19. Architect or Engineer	31. Wall Construction brick
10. Site( ) Structure ( ) Building (X) Object ( )	20. Contractor or Builder	32. Roof Type & Material tile
11. On National Register Yes( ) No(X)	21. Original Use, if apparent Single family residence	33. Number of Bays Front 3+1 Side 5
12. Is it eligible? Yes(x) No ( )	22. Present Use Single family residence	34. Wall Treatment American Common Bond
13. Part of Est Yes( ) 14. District Yes(X) District? No (X) Potential No ( )	23. Ownership Public ( ) Private (x)	35. Plan Shape irregular
15. Name of Established District	24. Owner(s) Name and Address, if known  Rose Ann & Francis Cusumano 6309 Clayton Road Clayton, MO 63105	36. Changes Addition (x) Alteration ( ) Moved ( )
25. Open to Public? Yes ( ) No (x)	26. Local Contact Person or Organization	37. Condition Interior good Exterior good
27. Other Surveys in which included.		38. Preservation Underway? Yes ( ) No (x)
		39. Endangered? Yes (X) No ( ) By What? Development
		40. Visible from Public Road? Yes (X) No ( )
		41. Distance from and Frontage on Road Approximately 30 feet
42. Further Description of Important Features Two car garage attached to house  See Attachments		
43. History and Significance Henry Wright Subdivision.  See Attachments		
44. Description of Environment and Outbuildings Two car brick garage attached to main dwelling with garage entrance from alley.  See Attachments		
45. Sources of Information  Saint Louis County Department of Revenue, building permits; Daily Record		46. Prepared by Joan Mullick and Jan Anglin
		47. Organization: Clayton Citizens for Responsible Development
		48. Date 8.18.2004 Revision date(s)

6309 Clayton Road. Built for Lewis J. Suers in 1926, this L-shaped two-story Craftsman house has a composition shingle roof, which likely replaced the original tile roof. The chimney is centered on the building. The house is made of stretcher bond brick and has unusual semi-circular casement windows with transoms above. The sills on the second story are made of stone with ornamental blocks. The house has a 1 story wing with a bracketed hipped green glazed tile roof to the east; the bays on the wing are segmental arches with semi-circular arches framing the center panels. The entrance is marked with a canopied single panel door and full width terrace.











Office of Historic Preservation, PO Box 176, Jefferson City, MO  
**HISTORIC INVENTORY**

1. No.	4. Present Name(s) Henry Lutz	
2. County St. Louis		
3. Location of Negatives County Parks Dept.	5. Other Name(s) 6315 Clayton Road	
6. Specific Location BLK D, Lot 48 HI POINTE Subdivision	16. Thematic Category	28. Number of Stories 2
7. City or Town, if Rural, Township & Vicinity Clayton, Missouri	17. Date(s) or Period constructed 1925	29. Basement Yes(X) No( )
8. Site Plan with North Arrow	18. Style or Design Craftsman	30. Foundation Material Stone (x) Concrete ( ) Not Visible ( )
9. Coordinates UTM Latitude Longitude	19. Architect or Engineer H. Lutz	31. Wall Construction brick
10. Site( ) Structure ( ) Building (X) Object ( )	20. Contractor or Builder Henry Lutz	32. Roof Type & Material composite shingle roof
11. On National Register Yes( ) No(X)	21. Original Use, if apparent Single family residence	33. Number of Bays Front 4 Side 5
12. Is it eligible? Yes(x) No ( )	22. Present Use Single family residence	34. Wall Treatment American Common Bond
13. Part of Est Yes( ) 14. District Yes(X) District? No (X) Potential No ( )	23. Ownership Public ( ) Private (x)	35. Plan Shape irregular
15. Name of Established District	24. Owner(s) Name and Address, if known  Ernest Kolbensschlag 6315 Clayton Road Clayton, MO 63105	36. Changes Addition ( ) Alteration ( ) Moved ( )
	25. Open to Public? Yes ( ) No (x)	37. Condition Interior good Exterior good
	26. Local Contact Person or Organization	38. Preservation Underway? Yes ( ) No (x)
	27. Other Surveys in which included.	39. Endangered? Yes (X) No ( ) By What? Development
		40. Visible from Public Road? Yes (X) No ( )
		41. Distance from and Frontage on Road Approximately 30 feet
42. Further Description of Important Features  See Attachments		
43. History and Significance Henry Wright Subdivision. See Attachments		
44. Description of Environment and Outbuildings Two car detached brick garage with entrance from alley. See Attachments		
45. Sources of Information  Saint Louis County Department of Revenue, building permits; Daily Record		46. Prepared by Joan Mullick, Jan Anglin, T Majors
		47. Organization: Clayton Citizens for Responsible Development
		48. Date 8.19.2004 Revision date(s)

6315 Clayton Road. Built in 1925 by Henry Lutz, this 2-story Craftsman house has a composition shingle hipped roof, which likely replaced the original tile roof. The chimney is offset to the left. The house is made of stretcher bond brick and has 4 bays of 6-over-1 double hung windows with lugsills. The entrance is marked by a brick porch with, brick wall railing, brick piers, and a hipped roof over the 2 leftmost bays.











Office of Historic Preservation, PO Box 176, Jefferson City, MO  
**HISTORIC INVENTORY**

1. No.	4. Present Name(s) Rosetta Simon	
2. County St. Louis		
3. Location of Negatives County Parks Dept.	5. Other Name(s) 6317 Clayton Road	
6. Specific Location BLK D, Lot 45 HI POINTE Subdivision	16. Thematic Category	28. Number of Stories 2
7. City or Town, if Rural, Township & Vicinity Clayton, Missouri	17. Date(s) or Period constructed 1922	29. Basement Yes(X) No ( )
8. Site Plan with North Arrow	18. Style or Design Craftsman	30. Foundation Material Stone (x) Concrete ( ) Not Visible ( )
9. Coordinates UTM Latitude Longitude	19. Architect or Engineer Sam Simon	31. Wall Construction brick
10. Site( ) Structure ( ) Building (X) Object ( )	20. Contractor or Builder	32. Roof Type & Material composite shingle roof
11. On National Register Yes( ) No(X)	21. Original Use, if apparent Single family residence	33. Number of Bays Front 3 Side 5
12. Is it eligible? Yes(x) No ( )	22. Present Use Single family residence	34. Wall Treatment American Common Bond
13. Part of Est Yes( ) 14. District Yes(X) District? No (X) Potential No ( )	23. Ownership Public ( ) Private (x)	35. Plan Shape square
15. Name of Established District	24. Owner(s) Name and Address, if known  Joyce Zee Cheng 14009 Augusta Dr. Chesterfield, MO 63017	36. Changes Addition ( ) Alteration ( ) Moved ( )
42. Further Description of Important Features Currently housing a business.	25. Open to Public? Yes ( ) No (x)	37. Condition Interior good Exterior good
	26. Local Contact Person or Organization	38. Preservation Underway? Yes ( ) No (x)
		39. Endangered? Yes (X) No ( ) By What? Development
	27. Other Surveys in which included.	40. Visible from Public Road? Yes (X) No( )
		41. Distance from and Frontage on Road Approximately 30 feet
43. History and Significance Henry Wright Subdivision. See Attachments		
44. Description of Environment and Outbuildings See Attachments		
45. Sources of Information  Saint Louis County Department of Revenue, building permits; Daily Record		46. Prepared by Joan Mullick, Jan Anglin, T Majors
		47. Organization: Clayton Citizens for Responsible Development
		48. Date 8.19.2004 Revision date(s)

**6317 Clayton Road.** Built in 1922 for Rosetta Simon by builder Sam Simon, this 2-story Craftsman house has a composition shingle hipped roof, which likely replaced the original tile roof. The house is made of brick and has unusual diamond-shaped-panel windows with decorative transoms and vertical lintels above. The entrance is marked by decorated door with sidelights and a bracketed hood with tile roof and stoop.





Office of Historic Preservation, PO Box 176, Jefferson City, MO  
**HISTORIC INVENTORY**

1. No.	4. Present Name(s)		
2. County St. Louis			
3. Location of Negatives County Parks Dept.	5. Other Name(s) 6321 Clayton Road		
6. Specific Location BLK D, Lot 44 HI POINTE Subdivision	16. Thematic Category	28. Number of Stories 1.5	
7. City or Town, if Rural, Township & Vicinity Clayton, Missouri	17. Date(s) or Period constructed 1936	29. Basement Yes(X) No( )	
8. Site Plan with North Arrow	18. Style or Design Craftsman	30. Foundation Material Stone (x) Concrete ( ) Not Visible ( )	
9. Coordinates UTM Latitude Longitude 10. Site( ) Structure ( ) Building (X) Object ( ) 11. On National Register Yes( ) No(X) 12. Is it eligible? Yes(x) No ( ) 13. Part of Est Yes( ) 14. District Yes(X) District? No (X) Potential No ( ) 15. Name of Established District	19. Architect or Engineer	31. Wall Construction brick	
	20. Contractor or Builder	32. Roof Type & Material composite shingle roof	
	21. Original Use, if apparent Single family residence	33. Number of Bays Front 3 Side 5	
	22. Present Use Office space	34. Wall Treatment American Common Bond	
	23. Ownership Public ( ) Private (x)	35. Plan Shape square	
	24. Owner(s) Name and Address, if known  Washington Properties Inc. 6321 Clayton Road Clayton, MO 63105	36. Changes Addition ( ) Alteration ( ) Moved ( )	
	25. Open to Public? Yes ( ) No (x)	37. Condition Interior good Exterior good	
	26. Local Contact Person or Organization	38. Preservation Underway? Yes ( ) No (x)	
27. Other Surveys in which included.	39. Endangered? Yes (X) No ( ) By What? Development		
40. Visible from Public Road? Yes (X) No( )		41. Distance from and Frontage on Road Approximately 30 feet	
42. Further Description of Important Features Currently housing a business.  See Attachments			
43. History and Significance Henry Wright Subdivision.  See Attachments			
44. Description of Environment and Outbuildings Paved parking in back of building with entrance from alley.  See Attachments			
45. Sources of Information  Saint Louis County Department of Revenue, building permits; Daily Record		46. Prepared by Joan Mullick, Jan Anglin, T. Majors	
		47. Organization: Clayton Citizens for Responsible Development	
		48. Date 8.19.2004 Revision date(s)	



6321 Clayton Road. Built in 1936, this 1½ story Craftsman house has a composition shingle hipped roof, which likely replaced the original tile roof. The chimney is offset to the right. The house is made of brick and has 6-over-1 double hung windows with unusual asymmetrical window panels. A wide dormer with gable roof has 3 grouped 6-over-1 double hung windows. The entrance is marked by an open porch covering the leftmost bay, which has a gabled roof, canted brick piers, and a beautiful original glass door with Craftsman detailing on the door and the surrounding sidelights.



6321



Office of Historic Preservation, PO Box 176, Jefferson City, MO  
**HISTORIC INVENTORY**

1. No.	4. Present Name(s) Samuel Stein	
2. County St. Louis		
3. Location of Negatives County Parks Dept.	5. Other Name(s) 6325 Clayton Road	
6. Specific Location BLK D, Lot 43 HI POINTE Subdivision	16. Thematic Category	28. Number of Stories 2
7. City or Town, if Rural, Township & Vicinity Clayton, Missouri	17. Date(s) or Period constructed 1928	29. Basement Yes(X) No( )
8. Site Plan with North Arrow	18. Style or Design Craftsman	30. Foundation Material Stone (x) Concrete ( ) Not Visible ( )
9. Coordinates UTM Latitude Longitude	19. Architect or Engineer C.H. Greene	31. Wall Construction stucco
10. Site( ) Structure ( ) Building (X) Object ( )	20. Contractor or Builder Schroeder & Grenlich Constr. Co	32. Roof Type & Material composite shingle roof
11. On National Register Yes( ) No(X)	21. Original Use, if apparent Single family residence	33. Number of Bays Front 2+1 Side 4
12. Is it eligible? Yes(x) No ( )	22. Present Use Single family residence	34. Wall Treatment Stucco
13. Part of Est Yes( ) 14. District Yes(X) District? No (X) Potential No ( )	23. Ownership Public ( ) Private (x)	35. Plan Shape irregular
15. Name of Established District	24. Owner(s) Name and Address, if known  St. Marks Eng Evangelical Lutheran Church 6325 Clayton Road Clayton, MO 63105	36. Changes Addition ( ) Alteration (x) Moved ( )
	25. Open to Public? Yes ( ) No (x)	37. Condition Interior good Exterior good
	26. Local Contact Person or Organization	38. Preservation Underway? Yes ( ) No (x)
	27. Other Surveys in which included.	39. Endangered? Yes (X) No ( ) By What? Development
		40. Visible from Public Road? Yes (X) No( )
		41. Distance from and Frontage on Road Approximately 30 feet
42. Further Description of Important Features Administrative offices of adjacent church  See Attachments		
43. History and Significance Henry Wright Subdivision.  See Attachments		
44. Description of Environment and Outbuildings  See Attachments		
45. Sources of Information  Saint Louis County Department of Revenue, building permits; Daily Record		46. Prepared by Joan Mullick, Jan Anglin, T. Majors
		47. Organization: Clayton Citizens for Responsible Development
		48. Date 8.19.2004 Revision date(s)

6325 Clayton Road. Designed by the architect C. H. Greene, constructed by the builder Schroeder & Grenlich for Samuel Stein, this 2-story Craftsman house has a hipped roof with composition shingle roof, which likely replaced the original tile roof. The house is made of stucco and has 6-over-1 double hung windows with lugsills in groups of 3 and one on the main building structure. The house has a two-story wing to the east with 2 bays on the side with interesting canted overhang covering the first floor east windows. The front windows on the wing have a cross sash on the upper side panels. The house has an open porch the width of the main building structure with Doric columns and iron railings.





6325

ST. MARK'S  
LUTHERAN CHURCH  
OFFICE  
701-8876

Office of Historic Preservation, PO Box 176, Jefferson City, MO

**HISTORIC INVENTORY**

1. No.	4. Present Name(s) Saint Mark's English Lutheran Church	
2. County St. Louis		
3. Location of Negatives County Parks Dept.	5. Other Name(s) 6337 Clayton Road	
6. Specific Location BLK D, Lot 40-41-42 HI POINTE Subdivision	16. Thematic Category	28. Number of Stories
7. City or Town, if Rural, Township & Vicinity Clayton, Missouri	17. Date(s) or Period constructed 1919-1921	29. Basement Yes(X) No( )
8. Site Plan with North Arrow	18. Style or Design Gothic Revival	30. Foundation Material Stone (x) Concrete ( ) Not Visible ( )
9. Coordinates UTM Latitude Longitude	19. Architect Victor Architectural Bldg Co.	31. Wall Construction rubble squared
10. Site( ) Structure ( ) Building (X) Object ( )	20. Contractor or Builder Victor Architectural and Building Company	32. Roof Type & Material cross gable with rippled terra cotta tile.
11. On National Register Yes( ) No(X)	21. Original Use, if apparent Single family residence	33. Number of Bays Front irregular Side irregular
12. Is it eligible? Yes(x) No ( )	22. Present Use Single family residence	34. Wall Treatment natural limestone
13. Part of Est Yes( ) 14. District Yes(X) District? No (X) Potential No ( )	23. Ownership Public ( ) Private (x)	35. Plan Shape irregular
15. Name of Established District	24. Owner(s) Name and Address, if known  St. Mark English Lutheran Church 6337 Clayton Road Clayton, MO 63105	36. Changes Addition ( ) Alteration (x) Moved ( )
42. Further Description of Important Features Church	25. Open to Public? Yes (x) No ( )	37. Condition Interior good Exterior good
	26. Local Contact Person or Organization	38. Preservation Underway? Yes ( ) No (x)
		39. Endangered? Yes (X) No ( ) By What? Development
	27. Other Surveys in which included.	40. Visible from Public Road? Yes (X) No( )
		41. Distance from and Frontage on Road Approximately 30 feet from road, front = 152
43. History and Significance Henry Wright Subdivision. See Attachments		
44. Description of Environment and Outbuildings Paved parking. The Clayton -St. Louis boundary is one-half block to the east. The front halves of the lots are in Richmond Heights, the rear of the lots are in Clayton. See attachments.		
45. Sources of Information  Saint Louis County Department of Revenue, building permits; Daily Record;  Terry, Dickson. Clayton: A History. City of Clayton 1976. pp. 132-133. photocopy excerpt from "History of St. Louis." P. 1738.		46. Prepared by Anne Procter and Jan Anglin  47. Organization: Clayton Citizens for Responsible Development  48. Date 8.19.2004 Revision date(s)



6337 Clayton Road. Designed by Edward H. A. Volkmann of Victor Architectural and Building Company, this rubble squared stone cruciform church was partly constructed by Charles F. Hall, a partner of Mr. Volkmann in Victor Architectural. Mr. Hall left the firm in 1913 before the church was completed in 1921. This lovely white church with a red rippled terra cotta roof is situated on the property parallel to Clayton Road. The main entrance faces Clayton Road and it is nearly centered on the side of the church. The entrance has a large stoop that has wide stone steps with wrought iron railings. A pair of wooden entrance doors, which open like French doors and fill a soft segmental arched bay are surrounded by a large keystone and quoins. This entrance is at the base of a large rectangular tower. A spire and cross are on top of the tower. To the right of the tower is the familiar "Cross" gable often seen in Gothic Cathedrals. (If one could see the Crucifix shaped church from above, the altar would be at Christ's head and the cross gable would be across his shoulders. The long space for the congregation would be his torso and legs.) The gable end at Christ's left shoulder faces Clayton Road. Just to the right of the central entrance this large wall has three large arched stained glass windows. The middle window is centered under the ridge and is taller than the similar windows that flank it. Under the projecting verges there are four decorative brackets that repeat the other Craftsman brackets in the neighborhood. The three stained glass windows are surrounded by radiating stone voussoirs and have stone lugsills underneath. To the right of these high windows, but closer to ground level is the pastoral door, located on the top side of Christ's left shoulder. To the left of the entrance one sees the longest ray of the cruciform sancturary. It's high, long, main gable flows down to join a shed dormer that covers the aisles on each side of the pews. The windows under this shed roof are stained glass, but unlike the others they are rectangular. The narthex is at the foot of the cross and has red wooden doors that are similar to the entrance doors in the tower.

43. St. Mark's was founded in 1867 as Saint Louis's first English speaking Lutheran Church for the German residents. A constitution was adopted on May 14, 1867, and the church was named St. Mark's English Lutheran Church of Saint Louis. The church held meetings in homes and rented space until 1869, when the first building was built between 20<sup>th</sup> and Garrison, north of Washington Avenue. The church grew so rapidly that in 1875 the site at Cardinal and Bell was purchased and the second church opened there in 1882. The building there is now the First Baptist Church of Saint Louis. As the city grew, this neighborhood became mostly rooming houses and Saint Mark's moved to the residential area on Clayton Road.



ST. MARK'S  
LUTHERAN CHURCH  
SUNDAY JAN. 25, 11:30 AM  
SERIAL, BIBLE, AND  
CONGREGATIONAL MEETING  
Pastor: Rev. John A. Smith  
Worship: Rev. John A. Smith



Office of Historic Preservation, PO Box 176, Jefferson City, MO  
**HISTORIC INVENTORY**

1. No.	4. Present Name(s)		
2. County St. Louis			
3. Location of Negatives County Parks Dept.	5. Other Name(s) 6341 Clayton Road		
6. Specific Location BLK D, Lot 39 HI POINTE Subdivision	16. Thematic Category	28. Number of Stories 1.5	
7. City or Town, if Rural, Township & Vicinity Clayton, Missouri	17. Date(s) or Period constructed 1920	29. Basement Yes(X) No( )	
8. Site Plan with North Arrow	18. Style or Design craftsman	30. Foundation Material Stone (x) Concrete ( ) Not Visible ( )	
9. Coordinates UTM Latitude Longitude	19. Architect or Engineer	31. Wall Construction brick	
10. Site( ) Structure ( ) Building (X) Object ( )	20. Contractor or Builder	32. Roof Type & Material composite shingle roof	
11. On National Register Yes( ) No(X)	21. Original Use, if apparent Chiropractic business	33. Number of Bays Front 2 Side 5	
12. Is it eligible? Yes(x) No ( )	22. Present Use Single family residence	34. Wall Treatment American Common Bond	
13. Part of Est Yes( ) 14. District Yes(X) District? No (X) Potential No ( )	23. Ownership Public ( ) Private (x)	35. Plan Shape irregular	
15. Name of Established District	24. Owner(s) Name and Address, if known  Cornelius Family Limited Partnership 6341 Clayton Road Clayton, MO 63105	36. Changes Addition ( ) Alteration ( ) Moved ( )	
42. Further Description of Important Features Currently housing a business.	25. Open to Public? Yes (x) No ( )	37. Condition Interior good Exterior good	
	26. Local Contact Person or Organization	38. Preservation Underway? Yes ( ) No (x)	
	27. Other Surveys in which included.	39. Endangered? Yes (X) No ( ) By What? Development	
		40. Visible from Public Road? Yes (X) No( )	
		41. Distance from and Frontage on Road Approximately 30 feet	
43. History and Significance Henry Wright Subdivision. See Attachments			
44. Description of Environment and Outbuildings Paved parking in back of building with entrance from alley. See Attachments			
45. Sources of Information  Saint Louis County Department of Revenue, building permits; Daily Record		46. Prepared Joan Mullick, Jan Anglin, T. Majors	
		47. Organization: Clayton Citizens for Responsible Development	
		48. Date 8.19.2004 Revision date(s)	

**6341 Clayton Road.** Built in 1920, this 1 ½ story Craftsman house has a high gabled composition shingle roof, which likely replaced the original tile roof. The chimney is offset to the right. The house is made of brick and has a centered dormer with shed roof and a group of 3 1-over-1 one double hung windows. The entrance is marked with two original six panel wood doors, the rightmost of which is surrounded by narrow sidelights. The house has a full width terrace with iron railing.



CHIROPRACTIC C NTER OF CLAYT N

6341

DR. P. W. CORNELIUS

DR. CORNELIUS  
• CHIROPRACTOR •

DR. MIMI PAULETTE R.N., D.C.



Office of Historic Preservation, PO Box 176, Jefferson City, MO  
**HISTORIC INVENTORY**

1. No.	4. Present Name(s)		
2. County St. Louis			
3. Location of Negatives County Parks Dept.	5. Other Name(s) 6345 Clayton Road		
6. Specific Location BLK D, Lot 38 POINTE Subdivision	16. Thematic Category HI	28. Number of Stories 2	
7. City or Town, if Rural, Township & Vicinity Clayton, Missouri	17. Date(s) or Period constructed 1927	29. Basement Yes(X) No( )	
8. Site Plan with North Arrow	18. Style or Design Craftsman	30. Foundation Material Stone (x) Concrete ( ) Not Visible ( )	
9. Coordinates UTM Latitude Longitude	19. Architect or Engineer	31. Wall Construction brick	
10. Site( ) Structure ( ) Building (X) Object ( )	20. Contractor or Builder	32. Roof Type & Material composite shingle roof	
11. On National Register Yes( ) No(X)	21. Original Use, if apparent Single family residence	33. Number of Bays Front irregular Side 5	
12. Is it eligible? Yes(x) No ( )	22. Present Use Office space	34. Wall Treatment American Common Bond	
13. Part of Est Yes( ) 14. District Yes(X) District? No (X) Potential No ( )	23. Ownership Public ( ) Private (x)	35. Plan Shape square	
15. Name of Established District	24. Owner(s) Name and Address, if known  Sherry & Lawrence Eisenberg 7827 Westmoreland Ave St. Louis, MO 63105	36. Changes Addition ( ) Alteration (x) Moved ( )	
42. Further Description of Important Features Currently housing a business. See attachments.	25. Open to Public? Yes ( ) No (x)	37. Condition Interior good Exterior good	
43. History and Significance Henry Wright Subdivision. See attachments.	26. Local Contact Person or Organization	38. Preservation Underway? Yes ( ) No (x)	
44. Description of Environment and Outbuildings Paved parking in back of building with entrance from alley. See attachments.	27. Other Surveys in which included.	39. Endangered? Yes (X) No ( ) By What? Development	
45. Sources of Information  Saint Louis County Department of Revenue; building permit; Daily Record		40. Visible from Public Road? Yes (X) No( )	
		41. Distance from and Frontage on Road Approximately 30 feet	
		46. Prepared by Joan Mullick, Jan Anglin, T. Majors	
		47. Organization: Clayton Citizens for Responsible Development	
		48. Date 8/18/2004 Revision date(s)	



6345 Clayton Road. Built in 1927, this 2-story Craftsman house has a terracotta tile roof. The chimney is offset to the left. The house is made of brick and has double hung 6-over-1 windows with brick detail window sills. The second floor windows are flanked by false wood shutters. The west facing first floor side window has arched radiating voussoirs above. The open porch over the leftmost bay has a shed tile roof, brick piers with functioning carriage lights, and iron railing.





Office of Historic Preservation, PO Box 176, Jefferson City, MO  
**HISTORIC INVENTORY**

1. No.	4. Present Name(s) Mary E. Leahy		
2. County St. Louis			
3. Location of Negatives County Parks Dept.	5. Other Name(s) 6349 Clayton Road		
6. Specific Location BLK D, Lot 37 HI POINTE Subdivision	16. Thematic Category	28. Number of Stories 2	
7. City or Town, if Rural, Township & Vicinity Clayton, Missouri	17. Date(s) or Period constructed 1930	29. Basement Yes(X) No( )	
8. Site Plan with North Arrow	18. Style or Design craftsman	30. Foundation Material Stone (x) Concrete ( ) Not Visible ( )	
9. Coordinates UTM Latitude Longitude 10. Site( ) Structure ( ) Building (X) Object ( ) 11. On National Register Yes( ) No(X) 12. Is it eligible? Yes(x) No ( ) 13. Part of Est Yes( ) 14. District Yes(X) District? No (X) Potential No ( ) 15. Name of Established District	19. Architect or Engineer	31. Wall Construction brick	
	20. Contractor or Builder	32. Roof Type & Material tile	
	21. Original Use, if apparent Single family residence	33. Number of Bays Front 3 Side 5	
	22. Present Use C.P.A Firm of Jean Cody	34. Wall Treatment American Common Bond	
	23. Ownership Public ( ) Private (x)	35. Plan Shape square	
	24. Owner(s) Name and Address, if known  Marty Shrader 6349 Clayton Road Clayton, MO 63105	36. Changes Addition ( ) Alteration (x) Moved ( )	
	25. Open to Public? Yes (x) No ( )	37. Condition Interior good Exterior good	
	26. Local Contact Person or Organization	38. Preservation Underway? Yes ( ) No (x)	
27. Other Surveys in which included.		39. Endangered? Yes (X) No ( ) By What? Development	
		40. Visible from Public Road? Yes (X) No ( )	
		41. Distance from and Frontage on Road Approximately 30 feet	
42. Further Description of Important Features Currently housing a business. See attachment.			
43. History and Significance Henry Wright Subdivision. See attachment.			
44. Description of Environment and Outbuildings Paved parking in back of building with entrance from alley. See attachment			
45. Sources of Information  Saint Louis County Department of Revenue; building permit; Daily Record		46. Prepared Joan Mullick, Jan Anglin, T. Majors	
		47. Organization: Clayton Citizens for Responsible Development	
		48. Date 8/19/2004 Revision date(s)	

**6349 Clayton Road.** Built in 1930 for Mary Lehay, this 2-story Craftsman house has a terracotta tile hipped roof with chimney offset to the left. The house is made of brick and has a square basket weave ornamental brick square above the entrance and has water table string. The 6-over-1 double hung windows have contrasting colored storm windows indicative of the Craftsman style. The original door has a diamond glass panel and is covered with a striking semi-circular hood with returns on 4 shaped brackets. The house has a brick terrace with flanking brick piers and iron railing.







Office of Historic Preservation, PO Box 176, Jefferson City, MO  
**HISTORIC INVENTORY**

1. No.	4. Present Name(s) T.W. Kirk	
2. County St. Louis		
3. Location of Negatives County Parks Dept.	5. Other Name(s) 6353 Clayton Road	
6. Specific Location BLK D, Lot 35 POINTE Subdivision	16. Thematic Category HI	28. Number of Stories 2
7. City or Town, if Rural, Township & Vicinity Clayton, Missouri	17. Date(s) or Period constructed 1927	29. Basement Yes(X) No( )
8. Site Plan with North Arrow	18. Style or Design Italianate	30. Foundation Material Stone (x) Concrete ( ) Not Visible ( )
	19. Architect or Engineer E. Guth	31. Wall Construction brick
	20. Contractor or Builder A. L. Woas	32. Roof Type & Material tile
	21. Original Use, if apparent Single family residence	33. Number of Bays Front 2 Side irregular
	22. Present Use Single family resid. & violin luthier business	34. Wall Treatment Stretched Bond
	23. Ownership Public ( ) Private (x)	35. Plan Shape irregular
	24. Owner(s) Name and Address, if known  Julia & Robert Clemens 6353 Clayton Road Clayton, MO 63105	36. Changes Addition (x) Alteration (x) Moved ( )
9. Coordinates UTM Latitude Longitude		37. Condition Interior good Exterior good
10. Site( ) Structure ( ) Building (X) Object ( )		
11. On National Register Yes( ) No(X)	25. Open to Public? Yes ( ) No (x)	38. Preservation Underway? Yes ( ) No (x)
12. Is it eligible? Yes(x) No ( )	26. Local Contact Person or Organization	39. Endangered? Yes (X) No ( ) By What? Development
13. Part of Est Yes( ) 14. District Yes(X) District? No (X) Potential No ( )	27. Other Surveys in which included.	40. Visible from Public Road? Yes (X) No( )
15. Name of Established District		41. Distance from and Frontage on Road Approximately 30 feet
42. Further Description of Important Features Two story addition on back of main dwelling. Violin & cello luthier business on first floor. See attachments.		
43. History and Significance Henry Wright Subdivision. See attachments.		
44. Description of Environment and Outbuildings Paved parking immediately off of alley. See attachments.		
45. Sources of Information  Saint Louis County Department of Revenue; building permit; Daily Record		46. Prepared Joan Mullick, Jan Anglin, T. Majors
		47. Organization: Clayton Citizens for Responsible Development
		48. Date 8/19/2004 Revision date(s)



**6353 Clayton Road.** Built in 1927 for owner T. W. Kirk by contractor A. L. Woas and designed by architect E. Guth, this two-story Italian Renaissance house has a hipped terracotta tile roof with a gabled vent in the roof and chimney offset to the left. The house is made of brick and has 2 groups of 3 6-over-1 double hung windows on second floor, and a group of 3 windows on the first floor – a centered 8-over-1 flanked by 2 6-over-1 double hung window. All windows have brick windowsills. The striking glass door is semi-circular with radiating panels underneath a semi-circular hood on brick pilasters. The terrace has a brick front and is marked with beautiful ornamental shaped stone balusters in front. There is a handicap ramp of concrete and iron railing on the east side of the house.







Office of Historic Preservation, PO Box 176, Jefferson City, MO  
**HISTORIC INVENTORY**

1. No.	4. Present Name(s) O. H. Turner	
2. County St. Louis		
3. Location of Negatives County Parks Dept.	5. Other Name(s) 6357 Clayton Road	
6. Specific Location BLK D, Lot 35 POINTE Subdivision	16. Thematic Category HI	28. Number of Stories 1.5
7. City or Town, if Rural, Township & Vicinity Clayton, Missouri	17. Date(s) or Period constructed 2.6.24	29. Basement Yes(X) No( )
8. Site Plan with North Arrow	18. Style or Design Craftsman	30. Foundation Material Stone (x) Concrete ( ) Not Visible ( )
9. Coordinates UTM Latitude Longitude	19. Architect or Engineer	31. Wall Construction brick
10. Site( ) Structure ( ) Building (X) Object ( )	20. Contractor or Builder Hefelfinger	32. Roof Type & Material composite shingle roof
11. On National Register Yes( ) No(X)	21. Original Use, if apparent Single family residence	33. Number of Bays Front 3 Side irregular
12. Is it eligible? Yes(x) No ( )	22. Present Use church affiliated offices	34. Wall Treatment American Common Bond
13. Part of Est Yes( ) 14. District Yes(X) District? No (X) Potential No ( )	23. Ownership Public ( ) Private (x)	35. Plan Shape irregular
15. Name of Established District	24. Owner(s) Name and Address, if known  Episcopal Home for Children 227 N. Central Ave Clayton, MO 63105	36. Changes Addition ( ) Alteration (x) Moved ( )
	25. Open to Public? Yes ( ) No (x)	37. Condition Interior good Exterior good
	26. Local Contact Person or Organization	38. Preservation Underway? Yes ( ) No (x)
	27. Other Surveys in which included.	39. Endangered? Yes ( X ) No ( ) By What? Development
		40. Visible from Public Road? Yes (X ) No( )
		41. Distance from and Frontage on Road Approximately 30 feet
42. Further Description of Important Features See attachment.		
43. History and Significance Henry Wright Subdivision. See attachments.		
44. Description of Environment and Outbuildings Original single car attached garage with entrance from alley. Paved parking immediately off alley. See attachments.		
45. Sources of Information  Saint Louis County Department of Revenue; building permit; Daily Record		46. Prepared Joan Mullick, Jan Anglin, T. Majors
		47. Organization: Clayton Citizens for Responsible Development
		48. Date 8/19/2004 Revision date(s)



6357 Clayton Road. Built in 1927 by a builder named Hefelfinger for O. H. Turner, this 1 ½ story Craftsman bungalow has a composition shingle roof, which likely replaced the original tile. The chimney is offset to the right. The house has a shed roof dormer with 3 1-over-1 double hung windows. The 3 bays were originally 3 sets of French doors, but the outer doors have been blocked with siding. The house has a veranda with broad canted brick piers and brick railing; iron railing lines the steps to the veranda. The east side of the building has an interesting semi-circular bay with 4-over-1 double hung windows. The rear of the building has an enclosed porch and 1 car garage made of concrete blocks.







Office of Historic Preservation, PO Box 176, Jefferson City, MO  
**HISTORIC INVENTORY**

1. No.	4. Present Name(s) Mary E. Lehay		
2. County St. Louis			
3. Location of Negatives County Parks Dept.	5. Other Name(s) 6361 Clayton Road		
6. Specific Location BLK D, Lot 34 POINTE Subdivision	16. Thematic Category HI	28. Number of Stories 2	
7. City or Town, if Rural, Township & Vicinity Clayton, Missouri	17. Date(s) or Period constructed 1926	29. Basement Yes(X) No( )	
8. Site Plan with North Arrow	18. Style or Design Craftsman	30. Foundation Material Stone (x) Concrete ( ) Not Visible ( )	
	19. Architect or Engineer P. Smith	31. Wall Construction brick	
	20. Contractor or Builder P. Smith	32. Roof Type & Material tile	
	21. Original Use, if apparent Single family residence	33. Number of Bays Front 3 Side irregular	
	22. Present Use church affiliated service	34. Wall Treatment American Common Bond	
	23. Ownership Public ( ) Private (x)	35. Plan Shape square	
	24. Owner(s) Name and Address, if known  Sisk Real Estate LLC 146 Frontenac Forest St. Louis, MO 63131	36. Changes Addition ( ) Alteration (x) Moved ( )	
9. Coordinates UTM Latitude Longitude		37. Condition Interior good Exterior good	
10. Site( ) Structure ( ) Building (X) Object ( )		38. Preservation Underway? Yes ( ) No (x)	
11. On National Register Yes( ) No(X)	25. Open to Public? Yes ( ) No (x)	39. Endangered? Yes (X) No ( )	
12. Is it eligible? Yes(x) No ( )	26. Local Contact Person or Organization	By What? Development	
13. Part of Est Yes( ) 14. District Yes(X) District? No (X) Potential No ( )	27. Other Surveys in which included.	40. Visible from Public Road? Yes (X) No( )	
15. Name of Established District		41. Distance from and Frontage on Road Approximately 30 feet	
42. Further Description of Important Features Enclosed front porch. Currently housing a business. See attachments.			
43. History and Significance Henry Wright Subdivision. See attachments.			
44. Description of Environment and Outbuildings Paved parking immediately off alley. See attachments.			
45. Sources of Information  Saint Louis County Department of Revenue; building permit; Daily Record		46. Prepared Joan Mullick, Jan Anglin, T. Majors	
		47. Organization: Clayton Citizens for Responsible Development	
		48. Date 8/19/2004 Revision date(s)	



6361 Clayton Road. Built in 1926 by P. Smith for Mary Lehay, this 2-story Craftsman house has a hipped terracotta tile roof with chimney offset to the right and was probably built at the same time as 6349 Clayton Rd, but alterations have obscured some of the original details. The house is made of brick and has a square ornamental brick square above the entrance. The replacement windows on the second floor appear to be fixed 2-sash windows with no mullion. The glass enclosed front porch obscures the detailing on the first floor, but see 6349 Clayton Road for comparison. The glass enclosed porch has a centered full panel glass door flanked by 3 full glass panels and shed composition shingle roof. The house has a brick terrace with iron railings.







Office of Historic Preservation, PO Box 176, Jefferson City, MO  
**HISTORIC INVENTORY**

1. No.	4. Present Name(s)		
2. County St. Louis			
3. Location of Negatives County Parks Dept.	5. Other Name(s) 6365 Clayton Road		
6. Specific Location BLK D, Lot 33 POINTE Subdivision	HI	16. Thematic Category	28. Number of Stories 1.5
7. City or Town, if Rural, Township & Vicinity Clayton, Missouri		17. Date(s) or Period constructed 1928	29. Basement Yes(X) No( )
8. Site Plan with North Arrow		18. Style or Design Craftsman bungalow	30. Foundation Material Stone (x) Concrete ( ) Not Visible ( )
		19. Architect or Engineer	31. Wall Construction stucco
		20. Contractor or Builder	32. Roof Type & Material tile
		21. Original Use, if apparent Single family residence	33. Number of Bays Front irregular Side irregular
		22. Present Use Single Family Resid. & Psychiatrist office.	34. Wall Treatment stucco
		23. Ownership Public ( ) Private (x)	35. Plan Shape irregular
		24. Owner(s) Name and Address, if known  Judy & George Mei 6365 Clayton Road Clayton, MO 63105	36. Changes Addition (x) Alteration (x) Moved ( )
9. Coordinates UTM Latitude Longitude			37. Condition Interior good Exterior good
10. Site( ) Structure ( ) Building (X) Object ( )			
11. On National Register Yes( ) No(X)		25. Open to Public? Yes ( ) No (x)	38. Preservation Underway? Yes ( ) No (x)
12. Is it eligible? Yes(x) No ( )		26. Local Contact Person or Organization	39. Endangered? Yes (X) No ( ) By What? Development
13. Part of Est Yes( ) 14. District Yes(X) District? No (X) Potential No ( )			40. Visible from Public Road? Yes (X) No( )
15. Name of Established District		27. Other Surveys in which included.	41. Distance from and Frontage on Road Approximately 30 feet
42. Further Description of Important Features Currently being used as business. See attachments.			
43. History and Significance Henry Wright Subdivision. See attachments.			
44. Description of Environment and Outbuildings Three car garage attached to dwelling with entrance from alley. See attachments.			
45. Sources of Information  Saint Louis County Department of Revenue; building permit; Daily Record		46. Prepared Joan Mullick, Jan Anglin, T. Majors	
		47. Organization: Clayton Citizens for Responsible Development	
		48. Date 8/19/2004 Revision date(s)	



6365 Clayton Road. Built in 1928, this 1 ½ story Craftsman style bungalow has a bellcast gabled roof with tile roof and chimney offset to the right. The house has a tiled, hipped roof dormer with a group of 3, 1-over-1 double hung windows. The first floor has a set of sash windows with sidelight under a canopy on the west and 2 single pane windows with mullion on the east. The house has an open umbrage porch with stucco column on the right and stucco railing with brick terrace, and iron railings descending the front steps.







Office of Historic Preservation, PO Box 176, Jefferson City, MO  
**HISTORIC INVENTORY**

1. No.	4. Present Name(s)		
2. County St. Louis			
3. Location of Negatives County Parks Dept.	5. Other Name(s) 6369 Clayton Road		
6. Specific Location BLK D, Lot 29 thru 32 10 24 83 HI POINTE Subdivision	16. Thematic Category	28. Number of Stories 1	
7. City or Town, if Rural, Township & Vicinity Clayton, Missouri	17. Date(s) or Period constructed 1981	29. Basement Yes(X) No( )	
8. Site Plan with North Arrow	18. Style or Design Contemporary	30. Foundation Material Stone (x) Concrete ( ) Not Visible ( )	
9. Coordinates UTM Latitude Longitude	19. Architect or Engineer	31. Wall Construction brick	
10. Site( ) Structure ( ) Building (X) Object ( )	20. Contractor or Builder	32. Roof Type & Material flat roof	
11. On National Register Yes( ) No(X)	21. Original Use, if apparent Commercial bank	33. Number of Bays Front irregular Side irregular	
12. Is it eligible? Yes(x) No ( )	22. Present Use Bank	34. Wall Treatment American Common Bond	
13. Part of Est Yes( ) 14. District Yes(X) District? No (X) Potential No ( )	23. Ownership Public ( ) Private (x)	35. Plan Shape irregular	
15. Name of Established District	24. Owner(s) Name and Address, if known  Commerce Bank 8000 Forsyth Blvd Suite 1300 Clayton, MO 63105	36. Changes Addition ( ) Alteration ( ) Moved ( )	
42. Further Description of Important Features Non-contributing. See attachment	25. Open to Public? Yes (x) No ( )	37. Condition Interior good Exterior good	
	26. Local Contact Person or Organization	38. Preservation Underway? Yes ( ) No (x)	
		39. Endangered? Yes (X) No ( ) By What? Development	
	27. Other Surveys in which included.	40. Visible from Public Road? Yes (X) No( )	
		41. Distance from and Frontage on Road Approximately 20 feet	
43. History and Significance This commercial building replaced 3 circa 1923 houses (6375, 6371, 6369 Clayton Road.) 6369 Clayton - owner McWall Investment Co./ Wilkin Construction co.			
44. Description of Environment and Outbuildings Paved parking for approximately 30 cars, street parking along De Mun road.			
45. Sources of Information  Saint Louis County Department of Revenue		46. Prepared Joan Mullick, Jan Anglin, T. Majors	
		47. Organization: Clayton Citizens for Responsible Development	
		48. Date 8/19/2004 Revision date(s)	



6369 Clayton Road. Built in 1981, this non-contributing commercial building, currently serving as a bank, is a brick box. The building and parking area replaced three houses (6375, 6371, and 6369 Clayton Road.). The building is made of stretcher bond brick with two courses of vertical bricks running the width of the building.



**Commerce  
Bank**

**Drive-up & Parking**

**Drive-up ATM**



Office of Historic Preservation, PO Box 176, Jefferson City, MO  
**HISTORIC INVENTORY**

1. 20J640753	4. Present Name(s) Wm. Loomstein	
2. County St. Louis		
3. Location of Negatives St. Louis County Parks	5. Other Name(s) 6401 Clayton Road	
6. Specific Location Block G, Lot 1 Hi-Pointe Subdivision	16. Thematic Category	28. Number of Stories 2
7. City or Town, if Rural, Township & Vicinity Clayton, Missouri	17. Date(s) or Period constructed Aug. 1922	29. Basement Yes(X) No( )
8. Site Plan with North Arrow	18. Style or Design Craftsman	30. Foundation Material Stone ( ) Concrete (X) Not Visible ( )
9. Coordinates UTM Latitude Longitude	19. Architect or Engineer	31. Wall Construction brick
10. Site( ) Structure ( ) Building (X) Object ( )	20. Contractor or Builder B.J. Charleville	32. Roof Type & Material flat, composition
11. On National Register Yes( ) No(X)	21. Original Use, if apparent Mixed Use Building	33. Number of Bays Front 2 Side 5
12. Is it eligible? Yes(x) No ( )	22. Present Use Commercial	34. Wall Treatment american common bond
13. Part of Est Yes( ) 14. District Yes(X) District? No (X) Potential No ( )	23. Ownership Public ( ) Private (x)	35. Plan Shape rectangular
15. Name of Established District	24. Owner(s) Name and Address, if known  Joseph Armin Wotka 929 DeMun Clayton, MO 63105	36. Changes Addition ( ) Alteration (x) Moved ( )
42. Further Description of Important Features Please see attachment.	25. Open to Public? Yes ( ) No (x)	37. Condition Interior Exterior good good
43. History and Significance Henry Wright Subdivision. Please see attachment.	26. Local Contact Person or Organization	38. Preservation Underway? Yes ( ) No (x)
44. Description of Environment and Outbuildings Please see attachment.	27. Other Surveys in which included.	39. Endangered? Yes (X) No ( ) By What? Development
45. Sources of Information  St. Louis County Department of Revenue, Clayton Building Permit 341		40. Visible from Public Road? Yes (X) No( )
		41. Distance from and Frontage on Road Approximately 30 feet
		46. Prepared by Jean Cody
		47. Organization: Clayton Citizens for Responsible Development
		48. Date 8.19.2004 Revision date(s)

6401 Clayton Road Built in 1922 for William Loomstein by BJ Charleville, this two-story brick commercial building fronts on Clayton Road and continues North on DeMun Avenue including 923 and 929 DeMun Avenue. It has a boomtown front façade that is accented by a terracotta string course above the second floor windows. Vertical courses of terracotta divide the parapet into five small and two large rectangles with the base the string course above the second floor windows and the top terracotta cap tiles. Inside the large rectangles are two smaller rectangular boxes formed by terracotta tile. The small rectangles have three triangular terracotta accents forming peaks at the top of the parapet. Originally the second floor was residential. Now it houses the offices of Joseph Wotka, the current owner of the property and a descendant or the original owner of the building at 6403-6405 Clayton Road. The first floor has housed Carl's Deli, a well know St. Louis eatery, for 31 years. It is a frequent lunch location for local politicians, newsmen, reporters and national sportscaster Bob Costas. Like 923and 929 DeMun Avenue, the façade and windows were altered in the 1960's.





6405

HAIR DESIGN  
724-5255

6403

Kosher

Jewelry

6404

OPEN

CLAYTON

LEFT  
TURN  
YIELD

Office of Historic Preservation, PO Box 176, Jefferson City, MO

**HISTORIC INVENTORY**

1. 20J640753	4. Present Name(s) Thomas Wotka	
2. County St. Louis		
3. Location of Negatives St. Louis County Parks	5. Other Name(s) 6403-5 Clayton Road	
6. Specific Location Block G, Lot 1 Hi-Pointe Subdivision	16. Thematic Category	28. Number of Stories 2
7. City or Town, if Rural, Township & Vicinity Clayton, Missouri	17. Date(s) or Period constructed May. 1930	29. Basement Yes(X) No( )
8. Site Plan with North Arrow	18. Style or Design Craftsman	30. Foundation Material Stone ( ) Concrete (X) Not Visible ( )
9. Coordinates UTM Latitude Longitude	19. Architect or Engineer Hy Schammburg	31. Wall Construction brick
10. Site( ) Structure ( ) Building (X) Object ( )	20. Contractor or Builder Hy Beetz	32. Roof Type & Material Gable, composition shingles
11. On National Register Yes( ) No(X)	21. Original Use, if apparent Mixed Use Building	33. Number of Bays Front irregular Side irregular
12. Is it eligible? Yes(x) No ( )	22. Present Use Commercial	34. Wall Treatment american common bond
13. Part of Est Yes( ) 14. District Yes(X) District? No (X) Potential No ( )	23. Ownership Public ( ) Private (x)	35. Plan Shape rectangular
15. Name of Established District	24. Owner(s) Name and Address, if known  Joseph Armin Wotka 929 DeMun Clayton, MO 63105	36. Changes Addition ( ) Alteration (x) Moved ( )
	25. Open to Public? Yes ( ) No (x)	37. Condition Interior Exterior good good
	26. Local Contact Person or Organization	38. Preservation Underway? Yes ( ) No (x)
	27. Other Surveys in which included.	39. Endangered? Yes (X) No ( ) By What? Development
		40. Visible from Public Road? Yes (X) No ( )
		41. Distance from and Frontage on Road Approximately 30 feet
42. Further Description of Important Features Please see attachment.		
43. History and Significance Henry Wright Subdivision. Please see attachment.		
44. Description of Environment and Outbuildings Please see attachment.		
45. Sources of Information  St. Louis County Department of Revenue, Clayton Building Permit 1607		46. Prepared by Jean Cody
		47. Organization: Clayton Citizens for Responsible Development
		48. Date 8.19.2004 Revision date(s)



6403-6405 Clayton Road. Built in 1930 for Thomas Wotka by Hy Beetz, it was designed by architect Hy Schammburg. This two-story brick commercial building was originally a mixed-use building with a residence on the second floor and commercial on the first. It has a medium gable roof with a cross gable on the east side. It has a dormer with a gable overhang on the west side of the gable roof. It has limestone sills and accents on the façade of the building. The double hung window sashes were replaced and the storefronts altered in the 1960's. There is a large bakery hearth in an attached building in the rear followed by an attached flat roof garage facing the alley to the North. The second floor of the building was occupied by the Wotka family. They ran Armin's Bakery that was open until the late 70's. The building is now occupied by two small retail businesses on the first floor and offices on the second. The building remains in the Wotka family – the current owner, Joseph Armin Wotka is a grandson of Thomas Wotka.



6405

HAIR DESIGN  
724-5255

6403

Kosher

Jewelry

Cafe Deli

OPEN

CLAYTON

LEFT  
TURN  
YIELD





KEEP OUT

Office of Historic Preservation, PO Box 176, Jefferson City, MO

**HISTORIC INVENTORY**

1. 20J640762	4. Present Name(s) Alco Investments	
2. County St. Louis		
3. Location of Negatives St. Louis County Parks	5. Other Name(s) 6409 Clayton Road	
6. Specific Location Block G, Lot 2 Hi-Pointe Subdivision	16. Thematic Category	28. Number of Stories 2
7. City or Town, if Rural, Township & Vicinity Clayton, Missouri	17. Date(s) or Period constructed Dec.1921	29. Basement Yes(X) No( )
8. Site Plan with North Arrow	18. Style or Design Craftsman	30. Foundation Material Stone ( ) Concrete (X) Not Visible ( )
9. Coordinates UTM Latitude Longitude	19. Architect or Engineer	31. Wall Construction brick
10. Site( ) Structure ( ) Building (X) Object ( )	20. Contractor or Builder V.A. Chinberg	32. Roof Type & Material flat, unglazed red tile ornamental roof
11. On National Register Yes( ) No(X)	21. Original Use, if apparent multifamily residential	33. Number of Bays Front 3 Side 6
12. Is it eligible? Yes(x) No ( )	22. Present Use multifamily residential	34. Wall Treatment american common bond
13. Part of Est Yes( ) 14. District Yes(X) District? No (X) Potential No ( )	23. Ownership Public ( ) Private (x)	35. Plan Shape rectangular
15. Name of Established District	24. Owner(s) Name and Address, if known  Stephanie W. McDonald 929 DeMun Clayton, MO 63105	36. Changes Addition ( ) Alteration (x) Moved ( )
	25. Open to Public? Yes ( ) No (x)	37. Condition Interior Exterior good good
	26. Local Contact Person or Organization	38. Preservation Underway? Yes ( ) No (x)
	27. Other Surveys in which included.	39. Endangered? Yes (X) No ( ) By What? Development
		40. Visible from Public Road? Yes (X) No( )
		41. Distance from and Frontage on Road Approximately 30 feet
42. Further Description of Important Features Please see attachment.		
43. History and Significance Henry Wright Subdivision. Please see attachment.		
44. Description of Environment and Outbuildings Please see attachment.		
45. Sources of Information  St. Louis County Department of Revenue, Clayton Building Permit 225		46. Prepared by Jean Cody
		47. Organization: Clayton Citizens for Responsible Development
		48. Date 8.19.2004 Revision date(s)



6409 Clayton Road Built in 1921 for Alco Investments Inc. by V.A. Chinberg, this two-story four-family brick apartment building has a decorative cornice boxed sloped ornamental roof with a plain frieze accented with a red tile roof. The main portion of the building has a flat roof. There is a limestone string course that continues in a band including the first floor window sills and wraps around the building. There are vertical soldier courses that accent the sill of both the first floor and the second floor limestone lug windowsills. There are limestone lintels over the doorway, first floor windows and center hall windows. Windows are double hung with 4/1 and 6/1 lights. The front door has fifteen-lights with matching side lights. The building foundation is concrete.





Office of Historic Preservation, PO Box 176, Jefferson City, MO

**HISTORIC INVENTORY**

1. 20J640771	4. Present Name(s) unknown	
2. County St. Louis		
3. Location of Negatives St. Louis County Parks	5. Other Name(s) 6411 Clayton Road	
6. Specific Location Block G, Lot 3 Hi-Pointe Subdivision	16. Thematic Category	28. Number of Stories 2
7. City or Town, if Rural, Township & Vicinity Clayton, Missouri	17. Date(s) or Period constructed 1921-1923	29. Basement Yes(X) No( )
8. Site Plan with North Arrow	18. Style or Design Craftsman	30. Foundation Material Stone ( ) Concrete (X) Not Visible ( )
9. Coordinates UTM Latitude Longitude	19. Architect or Engineer	31. Wall Construction brick
10. Site( ) Structure ( ) Building (X) Object ( )	20. Contractor or Builder unknown	32. Roof Type & Material flat, unglazed red tile ornamental roof
11. On National Register Yes( ) No(X)	21. Original Use, if apparent multifamily residential	33. Number of Bays Front 3 Side 6
12. Is it eligible? Yes(x) No ( )	22. Present Use multifamily residential	34. Wall Treatment american common bond
13. Part of Est Yes( ) 14. District Yes(X) District? No (X) Potential No ( )	23. Ownership Public ( ) Private (x)	35. Plan Shape rectangular
15. Name of Established District	24. Owner(s) Name and Address, if known  Stephanie W. McDonald 929 DeMun Clayton, MO 63105	36. Changes Addition ( ) Alteration (x) Moved ( )
42. Further Description of Important Features Please see attachment.	25. Open to Public? Yes ( ) No (x)	37. Condition Interior good Exterior good
43. History and Significance Henry Wright Subdivision. Please see attachment.	26. Local Contact Person or Organization	38. Preservation Underway? Yes ( ) No (x)
44. Description of Environment and Outbuildings Please see attachment.	27. Other Surveys in which included.	39. Endangered? Yes (X) No ( ) By What? Development
45. Sources of Information  St. Louis County Department of Revenue, Clayton Building Permits		40. Visible from Public Road? Yes (X) No( )
		41. Distance from and Frontage on Road Approximately 30 feet
		46. Prepared by Jean Cody
		47. Organization: Clayton Citizens for Responsible Development
		48. Date 8.19.2004 Revision date(s)

6411 Clayton Road This building was built between 1921 and 1923. The two-story four-family brick apartment building is identical to the building at 6409 Clayton Road.





Office of Historic Preservation, PO Box 176, Jefferson City, MO

**HISTORIC INVENTORY**

1. 20J640780	4. Present Name(s) May Building and Development Co. Parking lot now. Information relates to building that was razed in 1980's	
2. County St. Louis		
3. Location of Negatives St. Louis County Parks	5. Other Name(s) 6415 Clayton Road	
6. Specific Location Block G, Lot 4 Hi-Pointe Subdivision	16. Thematic Category	28. Number of Stories 2
7. City or Town, if Rural, Township & Vicinity Clayton, Missouri	17. Date(s) or Period constructed May.1922	29. Basement Yes(X) No( )
8. Site Plan with North Arrow	18. Style or Design Craftsman	30. Foundation Material Stone ( ) Concrete (X) Not Visible ( )
9. Coordinates UTM Latitude Longitude	19. Architect or Engineer O.J. Popp	31. Wall Construction brick
10. Site( ) Structure ( ) Building (X) Object ( )	20. Contractor or Builder L.A. Rice	32. Roof Type & Material flat, unglazed red tile ornamental roof
11. On National Register Yes( ) No(X)	21. Original Use, if apparent multifamily residential	33. Number of Bays Front 3 Side 6
12. Is it eligible? Yes(x) No ( )	22. Present Use parking lot	34. Wall Treatment american common bond
13. Part of Est Yes( ) 14. District Yes(X) District? No (X) Potential No ( )	23. Ownership Public ( ) Private (x)	35. Plan Shape rectangular
15. Name of Established District	24. Owner(s) Name and Address, if known  Joseph Armin Wotka 929 DeMun Clayton, MO 63105	36. Changes Addition ( ) Alteration (x) Moved ( )
42. Further Description of Important Features Please see attachment.	25. Open to Public? Yes ( ) No (x)	37. Condition Interior Exterior good good
43. History and Significance Henry Wright Subdivision. Please see attachment.	26. Local Contact Person or Organization	38. Preservation Underway? Yes ( ) No (x)
44. Description of Environment and Outbuildings Please see attachment.	27. Other Surveys in which included.	39. Endangered? Yes (X) No ( ) By What? Development
45. Sources of Information  St. Louis County Department of Revenue, Clayton Building Permit 332		40. Visible from Public Road? Yes (X) No( )
		41. Distance from and Frontage on Road Approximately 30 feet
		46. Prepared by Jean Cody
		47. Organization: Clayton Citizens for Responsible Development
		48. Date 8.19.2004 Revision date(s)



6415 Clayton Road Built in 1922 by L.A. Rice for May Building and Investment Co., this building was designed by O.J. Popp. The building was razed by Joseph Wotka to provide parking for his buildings at 6401 Clayton Road and 929 DeMun Avenue







Office of Historic Preservation, PO Box 176, Jefferson City, MO  
**HISTORIC INVENTORY**

1. 20J640818	4. Present Name(s) May Building and Development Co.	
2. County St. Louis		
3. Location of Negatives St. Louis County Parks	5. Other Name(s) 6419 Clayton Road	
6. Specific Location Block G, Lot 5 Hi-Pointe Subdivision	16. Thematic Category	28. Number of Stories 2
	17. Date(s) or Period constructed May.1922	29. Basement Yes(X) No( )
7. City or Town, if Rural, Township & Vicinity Clayton, Missouri	18. Style or Design Craftsman	30. Foundation Material Stone (X) Concrete ( ) Not Visible ( )
8. Site Plan with North Arrow	19. Architect or Engineer O.J. Popp	31. Wall Construction brick
	20. Contractor or Builder H.A. Barnett	32. Roof Type & Material flat, unglazed red tile ornamental roof
	21. Original Use, if apparent multifamily residential	33. Number of Bays Front 3 Side 5
	22. Present Use multifamily residential	34. Wall Treatment american common bond
	23. Ownership Public ( ) Private (x)	35. Plan Shape rectangular
	24. Owner(s) Name and Address, if known  Lia & Stephen Koehler 6419 Clayton Rd Clayton, MO 63117	36. Changes Addition ( ) Alteration (x) Moved ( )
		37. Condition Interior good Exterior good
	9. Coordinates UTM Latitude Longitude	
10. Site( ) Structure ( ) Building (X) Object ( )		
1. On National Register Yes ( ) No(X)	25. Open to Public? Yes ( ) No (x)	38. Preservation Underway? Yes ( ) No (x)
12. Is it eligible? Yes(x) No ( )	26. Local Contact Person or Organization	39. Endangered? Yes (X) No ( ) By What? Development
13. Part of Est Yes( ) 14. District Yes(X) District? No (X) Potential No ( )	27. Other Surveys in which included.	40. Visible from Public Road? Yes (X) No( )
15. Name of Established District		41. Distance from and Frontage on Road Approximately 30 feet
42. Further Description of Important Features Please see attachment.		
43. History and Significance Henry Wright Subdivision. Please see attachment.		
44. Description of Environment and Outbuildings Please see attachment.		
45. Sources of Information  St. Louis County Department of Revenue, Clayton Building Permit 297		46. Prepared by Jean Cody
		47. Organization: Clayton Citizens for Responsible Development
		48. Date 8.19.2004 Revision date(s)

6419 Clayton Road Built in 1922 by H.A. Barnett for May Building and Investment Co., this building was designed by O.J. Popp. The two-story four-family brick apartment building houses four one bedroom apartments. The center gable ornamental red unglazed tile ornamental roof has a plain fascia. The main roof of the building is flat. There are 8/1 double hung windows. The front door has a gable overhang with brackets. Art glass side lights match the hallway window and the accent windows in the living rooms of the apartments. The original art glass door has been replaced. Limestone window sills, flat arch vertical joint details above the windows and a square of raised brick with glazed brick in the front gable peak add interest to the façade of the building. Side pedestals with limestone caps currently display lion statuary.







Office of Historic Preservation, PO Box 176, Jefferson City, MO

**HISTORIC INVENTORY**

1. 20J640791		4. Present Name(s) May Building and Development Co.	
2. County St. Louis			
3. Location of Negatives St. Louis County Parks		5. Other Name(s) 6425 Clayton Road	
6. Specific Location Block G, Lot 6 Hi-Pointe Subdivision		16. Thematic Category	28. Number of Stories 2
7. City or Town, if Rural, Township & Vicinity Clayton, Missouri		17. Date(s) or Period constructed May.1922	29. Basement Yes(X) No( )
8. Site Plan with North Arrow		18. Style or Design Craftsman	30. Foundation Material Stone (X) Concrete ( ) Not Visible ( )
9. Coordinates UTM Latitude Longitude		19. Architect or Engineer O.J. Popp	31. Wall Construction brick
10. Site( ) Structure ( ) Building (X) Object ( )		20. Contractor or Builder H.A. Barnett	32. Roof Type & Material flat, unglazed red tile ornamental roof
11. On National Register Yes( ) No(X)		21. Original Use, if apparent multifamily residential	33. Number of Bays Front 3 Side 6
12. Is it eligible? Yes(x) No ( )		22. Present Use multifamily residential	34. Wall Treatment american common bond
13. Part of Est Yes( ) 14. District Yes(X) District? No (X) Potential No ( )		23. Ownership Public ( ) Private (x)	35. Plan Shape rectangular
15. Name of Established District		24. Owner(s) Name and Address, if known  Ireya Douros PO Box 50298 Clayton, MO 63105	36. Changes Addition ( ) Alteration (x) Moved ( )
42. Further Description of Important Features Please see attachment.		25. Open to Public? Yes ( ) No (x)	37. Condition Interior Exterior good good
43. History and Significance Henry Wright Subdivision. Please see attachment.		26. Local Contact Person or Organization	38. Preservation Underway? Yes ( ) No (x)
44. Description of Environment and Outbuildings Please see attachment.		27. Other Surveys in which included.	39. Endangered? Yes (X) No ( ) By What? Development
45. Sources of Information  St. Louis County Department of Revenue, Clayton Building Permit 298,874			40. Visible from Public Road? Yes (X) No( )
		46. Prepared by Jean Cody	41. Distance from and Frontage on Road Approximately 30 feet
		47. Organization: Clayton Citizens for Responsible Development	
		48. Date 8.19.2004	Revision date(s)



6425 Clayton Road Built in 1922 by H.A. Barnett for May Building and Investment Co., this building was designed by O.J. Popp. This two-story four-family brick apartment building has a decorative cornice boxed sloped ornamental red unglazed tile roof with brackets. The main roof of the building is flat. The front entry has a gable overhang with brackets. The original art glass door, hall window and side lights have been replaced. The windows are double hung 6/1 lights. There is a limestone string course around the first floor forming the window sills and there are arch radiating voussoirs above the first floor windows. The second floor windows have limestone lug windowsills. There is a four car flat roofed detached open brick garage built in 1925 that opens to the North in the rear.







Office of Historic Preservation, PO Box 176, Jefferson City, MO  
**HISTORIC INVENTORY**

1. 20J640809	4. Present Name(s) William Funke	
2. County St. Louis		
3. Location of Negatives St. Louis County Parks	5. Other Name(s) 6427/29 Clayton Road	
6. Specific Location Block G, Lot 7 Hi-Pointe Subdivision	16. Thematic Category	28. Number of Stories 2
7. City or Town, if Rural, Township & Vicinity Clayton, Missouri	17. Date(s) or Period constructed Aug. 1921	29. Basement Yes(X) No( )
8. Site Plan with North Arrow	18. Style or Design Craftsman	30. Foundation Material Stone (X) Concrete ( ) Not Visible ( )
	19. Architect or Engineer Att Atiel	31. Wall Construction brick
	20. Contractor or Builder Att Atiel	32. Roof Type & Material flat, glazed green tile ornamental roof
	21. Original Use, if apparent duplex	33. Number of Bays Front 2 Side 6
	22. Present Use duplex	34. Wall Treatment american common bond
	23. Ownership Public ( ) Private (x)	35. Plan Shape rectangular
	24. Owner(s) Name and Address, if known  Jean Cody 6349 Clayton Rd. Clayton, MO 63117	36. Changes Addition ( ) Alteration (x) Moved ( )
9. Coordinates UTM Latitude Longitude		37. Condition Interior good Exterior good
10. Site( ) Structure ( ) Building (X) Object ( )		
11. On National Register Yes( ) No(X)	25. Open to Public? Yes ( ) No (x)	38. Preservation Underway? Yes ( ) No (x)
12. Is it eligible? Yes(x) No ( )	26. Local Contact Person or Organization	39. Endangered? Yes (X) No ( ) By What? Development
13. Part of Est Yes( ) 14. District Yes(X) District? No (X) Potential No ( )	27. Other Surveys in which included.	40. Visible from Public Road? Yes (X) No( )
15. Name of Established District		41. Distance from and Frontage on Road Approximately 30 feet
42. Further Description of Important Features Please see attachment.		
43. History and Significance Henry Wright Subdivision. Please see attachment.		
44. Description of Environment and Outbuildings Please see attachment.		
45. Sources of Information  St. Louis County Department of Revenue, Clayton Building Permit 159		46. Prepared by Jean Cody
		47. Organization: Clayton Citizens for Responsible Development
		48. Date 8.19.2004 Revision date(s)



6427/29 Clayton Road Built and designed by Att Atiel in 1921 for William Funke, this two-story brick building is the only duplex on this block. The decorative overhang above doorway and the ornamental truncated hip roof below the brick parapet have green glazed tile roofing and sport large drop pendant brackets. The windows and doorways have limestone lug sills. Turquoise art glass windows with a shield center and banners form a course of windows above the double hung 4/1 vertical light windows. There is a platform porch with brick pedestal one third walls capped with limestone and limestone stairs. There are four ornate art glass windows flanking the living room fireplaces. The interior was restored by Jean Cody in the early 1980's. There is a four car flat roofed closed detached brick garage in the rear that opens to the North.







Office of Historic Preservation, PO Box 176, Jefferson City, MO  
**HISTORIC INVENTORY**

1. 20J640827	4. Present Name(s) unknown	
2. County St. Louis		
3. Location of Negatives St. Louis County Parks	5. Other Name(s) 6431 Clayton Road	
6. Specific Location Block G, Lot 8 Hi-Pointe Subdivision	16. Thematic Category	28. Number of Stories 2
	17. Date(s) or Period constructed 1921-23	29. Basement Yes(X) No( )
	18. Style or Design Craftsman	30. Foundation Material Stone ( ) Concrete (x) Not Visible ( )
	19. Architect or Engineer	31. Wall Construction brick
	20. Contractor or Builder	32. Roof Type & Material flat, composition ornamental roof
	21. Original Use, if apparent multifamily residential	33. Number of Bays Front 3 Side 5
	22. Present Use multifamily residential	34. Wall Treatment american common bond
	23. Ownership Public ( ) Private (x)	35. Plan Shape rectangular
	24. Owner(s) Name and Address, if known  Martin Shrader 6431 Clayton Rd. Clayton, MO 63117	36. Changes Addition ( ) Alteration (x) Moved ( )
	9. Coordinates UTM Latitude Longitude	37. Condition Interior Exterior good good
10. Site( ) Structure ( ) Building (X) Object ( )	25. Open to Public? Yes ( ) No (x)	38. Preservation Underway? Yes ( ) No (x)
11. On National Register Yes( ) No(X)	26. Local Contact Person or Organization	39. Endangered? Yes (X) No ( ) By What? Development
12. Is it eligible? Yes(x) No ( )		40. Visible from Public Road? Yes (X) No( )
13. Part of Est Yes( ) 14. District Yes(X) District? No (X) Potential No ( )	27. Other Surveys in which included.	41. Distance from and Frontage on Road Approximately 30 feet
15. Name of Established District		
42. Further Description of Important Features Please see attachment.		
43. History and Significance Henry Wright Subdivision. Please see attachment.		
44. Description of Environment and Outbuildings Please see attachment.		
45. Sources of Information  St. Louis County Department of Revenue, Clayton Building Permits		46. Prepared by Jean Cody
		47. Organization: Clayton Citizens for Responsible Development
		48. Date 8.19.2004 Revision date(s)



6431 Clayton Road This building was built between 1921 and 1923. The two-story four-family brick apartment building is identical to the building at 6409 Clayton Road. The red tile ornamental roof has been removed and replaced with a composition roof. There is an art glass window in the hallway and a fifteen-light front door with side lights. In a recent remodeling by Martin Shrader and Jean Cody, the building was converted to a three family building with the first floor consisting of one unit. A deck was added to the rear. There is a four car flat roof open brick detached garage in the rear that opens to the North.







Office of Historic Preservation, PO Box 176, Jefferson City, MO

**HISTORIC INVENTORY**

1. 20J640854	4. Present Name(s) May Building & Investment Co.	
2. County St. Louis		
3. Location of Negatives St. Louis County Parks	5. Other Name(s) 6435 Clayton Road	
6. Specific Location Block G, Lot 9 Hi-Pointe Subdivision	16. Thematic Category	28. Number of Stories 2
7. City or Town, if Rural, Township & Vicinity Clayton, Missouri	17. Date(s) or Period constructed June.1922	29. Basement Yes(X) No()
8. Site Plan with North Arrow	18. Style or Design Craftsman	30. Foundation Material Stone (x) Concrete ( ) Not Visible ( )
9. Coordinates UTM Latitude Longitude	19. Architect or Engineer O.J. Popp	31. Wall Construction brick
10. Site() Structure() Building (X) Object ( )	20. Contractor or Builder H.A. Barnett	32. Roof Type & Material flat, composition ornamental roof
11. On National Register Yes( ) No(X)	21. Original Use, if apparent multifamily residential	33. Number of Bays Front 3 Side 6
12. Is it eligible? Yes(x) No ( )	22. Present Use multifamily residential	34. Wall Treatment american common bond
13. Part of Est Yes( ) 14. District Yes(X) District? No (X) Potential No ( )	23. Ownership Public ( ) Private (x)	35. Plan Shape rectangular
15. Name of Established District	24. Owner(s) Name and Address, if known  Cornerstone Properties  Clayton, MO 63105	36. Changes Addition ( ) Alteration (x) Moved ( )
	25. Open to Public? Yes ( ) No (x)	37. Condition Interior Exterior good good
	26. Local Contact Person or Organization	38. Preservation Underway? Yes ( ) No (x)
	27. Other Surveys in which included.	39. Endangered? Yes (X) No ( ) By What? Development
		40. Visible from Public Road? Yes (X) No( )
		41. Distance from and Frontage on Road Approximately 30 feet
42. Further Description of Important Features Please see attachment.		
43. History and Significance Henry Wright Subdivision. Please see attachment.		
44. Description of Environment and Outbuildings Please see attachment.		
45. Sources of Information  St. Louis County Department of Revenue, Clayton Building Permit 307		46. Prepared by Jean Cody
		47. Organization: Clayton Citizens for Responsible Development
		48. Date 8.19.2004 Revision date(s)



6435 Clayton Road Built in 1922 by H.A. Barnett for May Building and Investment Co., this building was designed by O.J. Popp. The two-story four-family brick apartment building has a center gable ornamental roof with returns and brackets. The green glazed tile that covered the ornamental roof has been replaced. The copper marquee overhang over the front door has a plain pediment with curved corners and lights filled with green art glass forming a band around the bottom of the overhang. The art glass door, side lights, and hall window that matched the art glass in the copper overhang have been removed. A limestone string course on the first floor, limestone window sills and flat arch vertical joint window surrounds accent the tops of the windows.





Office of Historic Preservation, PO Box 176, Jefferson City, MO  
**HISTORIC INVENTORY**

1. 20J640836		4. Present Name(s) May Building & Investment Co.	
2. County St. Louis			
3. Location of Negatives St. Louis County Parks		5. Other Name(s) 6439 Clayton Road	
6. Specific Location Block G, Lot 10 Hi-Pointe Subdivision		16. Thematic Category	28. Number of Stories 2
7. City or Town, if Rural, Township & Vicinity Clayton, Missouri		17. Date(s) or Period constructed June.1922	29. Basement Yes(X) No( )
8. Site Plan with North Arrow		18. Style or Design Craftsman	30. Foundation Material Stone (x ) Concrete ( ) Not Visible ( )
9. Coordinates UTM Latitude Longitude		19. Architect or Engineer O.J. Popp	31. Wall Construction brick
10. Site( ) Structure ( ) Building (X ) Object ( )		20. Contractor or Builder H.A. Barnett	32. Roof Type & Material flat, unglazed red tile ornamental roof
11. On National Register Yes( ) No(X)		21. Original Use, if apparent multifamily residential	33. Number of Bays Front 3 Side 6
12. Is it eligible? Yes(x) No ( )		22. Present Use multifamily residential	34. Wall Treatment american common bond
13. Part of Est Yes( ) 14. District Yes(X) District? No (X) Potential No ( )		23. Ownership Public ( ) Private (x)	35. Plan Shape rectangular
15. Name of Established Distict		24. Owner(s) Name and Address, if known  Cornerstone Properties  Clayton, MO 63105	36. Changes Addition ( ) Alteration (x ) Moved ( )
42. Further Description of Important Features Please see attachment.		25. Open to Public? Yes ( ) No (x )	37. Condition Interior good Exterior good
43. History and Significance Henry Wright Subdivision. Please see attachment.		26. Local Contact Person or Organization	38. Preservation Underway? Yes ( ) No (x )
44. Description of Environment and Outbuildings Please see attachment.		27. Other Surveys in which included.	39. Endangered? Yes ( X ) No ( ) By What? Development
45. Sources of Information  St. Louis County Department of Revenue, Clayton Building Permit 308			40. Visible from Public Road? Yes (X ) No( )
		46. Prepared by Jean Cody	41. Distance from and Frontage on Road Approximately 30 feet
		47. Organization: Clayton Citizens for Responsible Development	
		48. Date 8.19.2004	Revision date(s)

6439 Clayton Road Built in 1922 by H.A. Barnett for May Building and Investment Co., this building was designed by O.J. Popp. The two-story four-family brick apartment building has a boxed sloped red unglazed tile roof ornamental roof with brackets. There is a brick soldier course band above the windows and parallel to the limestone string course that forms a band at the level of the window sills on the first floor. A soldier course brick band forms an accent under the second floor windows. The building has 4/1 and 6/1 double hung windows. The original gable roof overhang over the front door was removed in the 1980's. The original art glass door, side lights and hall windows have been removed.





Office of Historic Preservation, PO Box 176, Jefferson City, MO

**HISTORIC INVENTORY**

1. 20J640845	4. Present Name(s) E. Mead	
2. County St. Louis		
3. Location of Negatives St. Louis County Parks	5. Other Name(s) 6443 Clayton Road	
6. Specific Location Block G, Lot 11 Hi-Pointe Subdivision	16. Thematic Category	28. Number of Stories 2
7. City or Town, if Rural, Township & Vicinity Clayton, Missouri	17. Date(s) or Period constructed July.1923	29. Basement Yes(X) No( )
8. Site Plan with North Arrow	18. Style or Design Craftsman	30. Foundation Material Stone (x) Concrete ( ) Not Visible ( )
9. Coordinates UTM Latitude Longitude	19. Architect or Engineer	31. Wall Construction brick
10. Site( ) Structure ( ) Building (X) Object ( )	20. Contractor or Builder Bernard Groszowski	32. Roof Type & Material flat, unglazed red tile ornamental roof
11. On National Register Yes( ) No(X)	21. Original Use, if apparent multifamily residential	33. Number of Bays Front 3 Side 6
12. Is it eligible? Yes(x) No ( )	22. Present Use multifamily residential	34. Wall Treatment american common bond
13. Part of Est Yes( ) 14. District Yes(X) District? No (X) Potential No ( )	23. Ownership Public ( ) Private (x)	35. Plan Shape rectangular
15. Name of Established District	24. Owner(s) Name and Address, if known  Cornerstone Properties  Clayton, MO 63105	36. Changes Addition ( ) Alteration (x) Moved ( )
42. Further Description of Important Features Please see attachment.	25. Open to Public? Yes ( ) No (x)	37. Condition Interior Exterior good good
43. History and Significance Henry Wright Subdivision. Please see attachment.	26. Local Contact Person or Organization	38. Preservation Underway? Yes ( ) No (x)
44. Description of Environment and Outbuildings Please see attachment.	27. Other Surveys in which included.	39. Endangered? Yes (X) No ( ) By What? Development
45. Sources of Information  St. Louis County Department of Revenue, Clayton Building Permit 478		40. Visible from Public Road? Yes (X) No ( )
		41. Distance from and Frontage on Road Approximately 30 feet
		46. Prepared by Jean Cody
		47. Organization: Clayton Citizens for Responsible Development
		48. Date 8.19.2004 Revision date(s)



6443 Clayton Road Built in 1923 by Bernard Grosziwski for E. Mead, this two-story four-family brick apartment building is identical to 6439 Clayton Road.

Office of Historic Preservation, PO Box 176, Jefferson City, MO  
**HISTORIC INVENTORY**

1. 20J640863	4. Present Name(s) May Building and Investment Co.	
2. County St. Louis		
3. Location of Negatives St. Louis County Parks	5. Other Name(s) 6447 Clayton Road	
6. Specific Location Block G, Lot 12 Hi-Pointe Subdivision	16. Thematic Category	28. Number of Stories 2
	17. Date(s) or Period constructed Sept. 1922	29. Basement Yes(X) No( )
7. City or Town, if Rural, Township & Vicinity Clayton, Missouri	18. Style or Design Craftsman	30. Foundation Material Stone (x) Concrete ( ) Not Visible ( )
8. Site Plan with North Arrow	19. Architect or Engineer	31. Wall Construction brick
	20. Contractor or Builder L.A. Rice	32. Roof Type & Material flat, composition ornamental roof
	21. Original Use, if apparent multifamily residential	33. Number of Bays Front 3 Side 6
	22. Present Use multifamily residential	34. Wall Treatment american common bond
	23. Ownership Public ( ) Private (x)	35. Plan Shape rectangular
	24. Owner(s) Name and Address, if known  Cornerstone Properties  Clayton, MO 63105	36. Changes Addition ( ) Alteration (x) Moved ( )
9. Coordinates UTM Latitude Longitude		37. Condition Interior good Exterior good
10. Site( ) Structure ( ) Building (X) Object ( )		
11. On National Register Yes( ) No(X)	25. Open to Public? Yes ( ) No (x)	38. Preservation Underway? Yes ( ) No (x)
12. Is it eligible? Yes(x) No ( )	26. Local Contact Person or Organization	39. Endangered? Yes (X) No ( ) By What? Development
13. Part of Est Yes( ) 14. District Yes(X) District? No (X) Potential No ( )	27. Other Surveys in which included.	40. Visible from Public Road? Yes (X) No( )
15. Name of Established District		41. Distance from and Frontage on Road Approximately 30 feet
42. Further Description of Important Features Please see attachment.		
43. History and Significance Henry Wright Subdivision. Please see attachment.		
44. Description of Environment and Outbuildings Please see attachment.		
45. Sources of Information  St. Louis County Department of Revenue, Clayton Building Permit 352		46. Prepared by Jean Cody
		47. Organization: Clayton Citizens for Responsible Development
		48. Date 8.19.2004 Revision date(s)





6447 Clayton Road Built in 1922 by L.A. Rice for May Building and Investment Co., this two-story four-family brick apartment building has a double gable half timber ornamental roof. The main part of the building has a flat roof. A limestone soldier course forms a band including the first floor window sills around the first floor of the building. A flat arch vertical joint brick window surround is accented by limestone squares at the corners of the first floor and hallway windows. The art glass door and matching hall window have been removed. The matching pink and blue art glass sidelights remain. The double hung windows have 6/1 and 4/1 lights.





Office of Historic Preservation, PO Box 176, Jefferson City, MO

**HISTORIC INVENTORY**

1. 20J640872	4. Present Name(s) Ben J. Selkirk	CURRENTLY CITY PARKING LOT INFORMATION RELATES TO OLD BLDG.	
2. County St. Louis			
3. Location of Negatives St. Louis County Parks	5. Other Name(s) 6451 Clayton Road		
6. Specific Location Block G, Lot 13 Hi-Pointe Subdivision	16. Thematic Category	28. Number of Stories 1	
7. City or Town, if Rural, Township & Vicinity Clayton, Missouri	17. Date(s) or Period constructed June.1930	29. Basement Yes(X) No( )	
8. Site Plan with North Arrow	18. Style or Design Craftsman	30. Foundation Material Stone ( ) Concrete (x) Not Visible ( )	
9. Coordinates UTM Latitude Longitude	19. Architect or Engineer	31. Wall Construction brick	
	20. Contractor or Builder Ben J. Selkirk	32. Roof Type & Material flat, composition	
	21. Original Use, if apparent gas station	33. Number of Bays Front Side	
	22. Present Use city parking lot	34. Wall Treatment american common bond	
	23. Ownership Public ( ) Private (x)	35. Plan Shape rectangular	
10. Site( ) Structure ( ) Building (X ) Object ( )	24. Owner(s) Name and Address, if known  City of Clayton  Clayton, MO 63105	36. Changes Addition ( ) Alteration (x) Moved ( )	
11. On National Register Yes( ) No(X)	25. Open to Public? Yes ( ) No (x)	37. Condition Interior Exterior good good	
12. Is it eligible? Yes(x) No ( )	26. Local Contact Person or Organization	38. Preservation Underway? Yes ( ) No (x)	
13. Part of Est Yes( ) 14. District Yes(X) District? No (X) Potential No ( )	27. Other Surveys in which included.	39. Endangered? Yes (X) No ( ) By What? Development	
15. Name of Established District		40. Visible from Public Road? Yes (X) No( )	
42. Further Description of Important Features Please see attachment.		41. Distance from and Frontage on Road Approximately 30 feet	
43. History and Significance Henry Wright Subdivision. Please see attachment.			
44. Description of Environment and Outbuildings Please see attachment.			
45. Sources of Information  St. Louis County Department of Revenue, Clayton Building Permit 1621		46. Prepared by Jean Cody	
		47. Organization: Clayton Citizens for Responsible Development	
		48. Date 8.19.2004 Revision date(s)	



6451 Clayton Road This lot originally was occupied by a one story gas station that was razed in the 1970's for a City Parking Lot. The garage was built in 1930 by Ben J. Selkirk, who lived in the Hillcrest subdivision.





Office of Historic Preservation, PO Box 176, Jefferson City, MO  
**HISTORIC INVENTORY**

1. No.	4. Present Name(s) A. McEwing	
2. St. Louis City		
3. Location of Negatives County Parks Dept.	5. Other Name(s) 6953 Clayton Road	
6. Specific Location BLK D, Lot 52 HI POINTE Subdivision	16. Thematic Category	28. Number of Stories 2
7. City or Town, if Rural, Township & Vicinity St. Louis, Missouri	17. Date(s) or Period constructed 1925	29. Basement Yes(X) No( )
8. Site Plan with North Arrow	18. Style or Design Colonial Revival	30. Foundation Material Stone (x) Concrete ( ) Not Visible ( )
	19. Architect or Engineer none	31. Wall Construction brick
	20. Contractor or Builder G.F. Hayden	32. Roof Type & Material tile
	21. Original Use, if apparent Single family residence	33. Number of Bays Front 3+1 Side 5
	22. Present Use Single family residence	34. Wall Treatment American Common Bond
	23. Ownership Public ( ) Private (x)	35. Plan Shape irregular
	24. Owner(s) Name and Address, if known  Joshua Cummings 6953 Clayton Rd. St. Louis, MO 63117	36. Changes Addition (x) Alteration ( ) Moved ( )
9. Coordinates UTM Latitude Longitude		37. Condition Interior good Exterior good
10. Site( ) Structure ( ) Building (X) Object ( )		
11. On National Register Yes( ) No(X)	25. Open to Public? Yes ( ) No (x)	38. Preservation Underway? Yes ( ) No (x)
12. Is it eligible? Yes(x) No ( )	26. Local Contact Person or Organization	39. Endangered? Yes (X) No ( ) By What? Development
13. Part of Est Yes( ) 14. District Yes(X) District? No (X) Potential No ( )	27. Other Surveys in which included.	40. Visible from Public Road? Yes (X) No( )
15. Name of Established District		41. Distance from and Frontage on Road Approximately 30 feet
42. Further Description of Important Features Two car garage attached to house  See Attachments		
43. History and Significance Henry Wright Subdivision. See Attachments		
44. Description of Environment and Outbuildings Two car brick garage with garage entrance from alley. See Attachments		
45. Sources of Information  City of St. Louis Assessor's Office; building permits; Daily Record		46. Prepared by Joan Mullick and Jan Anglin
		47. Organization: Clayton Citizens for Responsible Development
		48. Date 8.19.2004 Revision date(s)

The first three Clayton Road addresses still have the original numbering system of 69XX. All of the Hi-Pointe houses in the City of Saint Louis (except these by oversight) were changed to 62XX. They are placed in physical order as seen on the map.

6953 Clayton Road. This house was built in 1925 for owner, A. McEwing by builder, G. F. Hayden. This 2-story colonial revival house has a gable Spanish green glazed tile roof with cornice, boxed trim, and dental molding. A one-story wing with paired windows lies on the east of the main building. The chimney is offset to the left. The house is made of stretcher bond brick with a stone string course. The 6-over-1 double hung windows have vertical brick lintels with 3 decorative stone blocks above. The single downstairs window has a lugsill. The entrance is marked by a pediment hood with brackets and return, pilasters, a 10 panel single glass door, and a concrete stoop. The modern garage is non-contributing.











Office of Historic Preservation, PO Box 176, Jefferson City, MO  
**HISTORIC INVENTORY**

1. No.	4. Present Name(s) Catherine Madden	
2. St. Louis City		
3. Location of Negatives County Parks Dept.	5. Other Name(s) 6957 Clayton Road	
6. Specific Location BLK D, Lot 51 HI POINTE Subdivision	16. Thematic Category	28. Number of Stories 2
7. City or Town, if Rural, Township & Vicinity St. Louis, Missouri	17. Date(s) or Period constructed 1919	29. Basement Yes(X) No( )
8. Site Plan with North Arrow	18. Style or Design Craftsman	30. Foundation Material Stone (x) Concrete ( ) Not Visible ( )
9. Coordinates UTM Latitude Longitude	19. Architect or Engineer J.H. Williamson	31. Wall Construction brick
10. Site( ) Structure ( ) Building (X) Object ( )	20. Contractor or Builder R.S. Hamberg	32. Roof Type & Material tile
11. On National Register Yes( ) No(X)	21. Original Use, if apparent Single family residence	33. Number of Bays Front irregular Side 5
12. Is it eligible? Yes(x) No ( )	22. Present Use Single family residence	34. Wall Treatment American Common Bond
13. Part of Est Yes( ) 14. District Yes(X) District? No (X) Potential No ( )	23. Ownership Public ( ) Private (x)	35. Plan Shape irregular
15. Name of Established District	24. Owner(s) Name and Address, if known  Marie Mittong 1165 N. Berry Road St. Louis, MO, 63122	36. Changes Addition (x) Alteration ( ) Moved ( )
42. Further Description of Important Features  See Attachments	25. Open to Public? Yes ( ) No (x)	37. Condition Interior Exterior good good
43. History and Significance Henry Wright Subdivision. See Attachments	26. Local Contact Person or Organization	38. Preservation Underway? Yes ( ) No (x)
44. Description of Environment and Outbuildings One car garage behind dwelling with access from alley. See Attachments	27. Other Surveys in which included.	39. Endangered? Yes (X) No ( ) By What? Development
45. Sources of Information  City of St. Louis Assessor's Office; building permits; Daily Record		40. Visible from Public Road? Yes (X) No( )
		41. Distance from and Frontage on Road Approximately 30 feet
		46. Prepared Joan Mullick, Jan Anglin, T. Majors
		47. Organization: Clayton Citizens for Responsible Development
		48. Date 8.19.2004 Revision date(s)

6957 Clayton Road. Architect J. H. Williamson designed this house for Catherine Madden. R. S. Hamburg built it. This 2 ½ story Craftsman house has a medium gabled terracotta roof with cornice fascia and brackets. A side slope chimney is offset to the right. The house is made of brick and has double hung 1-over-1 windows with two small single pane windows with arch above on second floor, all with lugsills, and a diamond shaped single sash attic window with stone corner details. The entrance is marked by a full width open porch with canted piers, urns on staircase piers, and a single vertical, plain door.





6957





6957



Office of Historic Preservation, PO Box 176, Jefferson City, MO  
**HISTORIC INVENTORY**

1. No.	4. Present Name(s) G. & C. Seibel	
2. St. Louis City		
3. Location of Negatives County Parks Dept.	5. Other Name(s) 6963 Clayton Road	
6. Specific Location BLK D, Lot 50 HI POINTE Subdivision	16. Thematic Category	28. Number of Stories 2
7. City or Town, if Rural, Township & Vicinity St. Louis, Missouri	17. Date(s) or Period constructed c. 1925	29. Basement Yes(X) No( )
8. Site Plan with North Arrow	18. Style or Design Craftsman	30. Foundation Material Stone (x) Concrete ( ) Not Visible ( )
9. Coordinates UTM Latitude Longitude	19. Architect or Engineer W.P. McMahon	31. Wall Construction brick
10. Site( ) Structure ( ) Building (X) Object ( )	20. Contractor or Builder E. Dilschneider	32. Roof Type & Material tile
11. On National Register Yes( ) No(X)	21. Original Use, if apparent Single family residence	33. Number of Bays Front 2 Side irregular
12. Is it eligible? Yes(x) No ( )	22. Present Use Single family residence	34. Wall Treatment American Common Bond
13. Part of Est Yes( ) 14. District Yes(X) District? No (X) Potential No ( )	23. Ownership Public ( ) Private (x)	35. Plan Shape irregular
15. Name of Established District	24. Owner(s) Name and Address, if known  Timothy M Curren 6963 Clayton Rd. St. Louis, MO 63117	36. Changes Addition (x) Alteration ( ) Moved ( )
	25. Open to Public? Yes ( ) No (x)	37. Condition Interior Exterior good good
	26. Local Contact Person or Organization	38. Preservation Underway? Yes ( ) No (x)
	27. Other Surveys in which included.	39. Endangered? Yes (X) No ( ) By What? Development
		40. Visible from Public Road? Yes (X) No ( )
		41. Distance from and Frontage on Road Approximately 30 feet
42. Further Description of Important Features  See Attachments		
43. History and Significance Henry Wright Subdivision. See Attachments		
44. Description of Environment and Outbuildings Two car garage behind dwelling with access from alley. See Attachments		
45. Sources of Information  City of St. Louis Assessor's Office; building permits; Daily Record		46. Prepared Joan Mullick, Jan Anglin, T. Majors
		47. Organization: Clayton Citizens for Responsible Development
		48. Date 8.19.2004 Revision date(s)

6963 Clayton Road. Designed by architect W. P. McMahon for owner G. C. Seibel, this home was built in 1925 by E. Dilschneider. This 2 ½ story Craftsman house has a medium gabled composition shingle roof, which likely replaced the original tile roof. The gable contains a 3 pane window. The chimney is offset to the right. The house is made of brick with a string course continuing the second floor windowsills and another string course 6 courses below, a water table course, and has 3-over-1 double hung windows. The entrance is marked by a single 4 pane wood door with a half-timbering hood on brackets above, and a stoop.









6963



### DeMun Avenue

This area of the neighborhood has been tagged by Clayton as the "DeMun Shopping District" as posted on a sign at the street entrance. It boasts some very popular venues such as Kaldi's coffee shop, Jimmy's Café on The Park (restaurant), and Sasha's (also a restaurant), and Joint Venture Antiques. Some other popular shops have recently moved out of the district due to new owners of their buildings who have significantly increased their rents. It has a broad streetscape with a tree lined center divide hosting large double-globed iron streetlights as well as low level landscaping. Directly across from the "shopping district" is Concordia Park, which has park benches, picnic tables, and lots of green space.



-DeMUN  
PING  
RICT



HI-POINTE-DEMUN







Office of Historic Preservation, PO Box 176, Jefferson City, MO  
**HISTORIC INVENTORY**

1. No.	4. Present Name(s) J. F. Leubke		
2. County St. Louis			
3. Location of Negatives County Parks Dept.	5. Other Name(s) 700 / 702 De Mun Ave.		
6. Specific Location DeMun Park	16. Thematic Category	28. Number of Stories 3	
	17. Date(s) or Period constructed 1928	29. Basement Yes(X) No( )	
7. City or Town, if Rural, Township & Vicinity Clayton, Missouri	18. Style or Design	30. Foundation Material Stone (x) Concrete ( ) Not Visible ( )	
8. Site Plan with North Arrow	19. Architect or Engineer E. A. Ellerman	31. Wall Construction brick	
	20. Contractor or Builder E. H. Beckemeier	32. Roof Type & Material built-up flat roof	
	21. Original Use, if apparent Stores & Multi-Family Residences	33. Number of Bays Front 5 + 3 Side 6 + 3	
	22. Present Use Stores & Multi-Family Residences	34. Wall Treatment American Common Bond	
	23. Ownership Public ( ) Private (x)	35. Plan Shape irregular	
	24. Owner(s) Name and Address, if known  Elemel Properties LLC 700 DeMun Avenue Clayton, Mo. 63105	36. Changes Addition ( ) Alteration ( ) Moved ( )	
9. Coordinates UTM	25. Open to Public? Yes ( ) No (x)	37. Condition Interior Exterior good good	
Latitude		38. Preservation Underway? Yes ( ) No (x)	
Longitude			39. Endangered? Yes (X) No ( )
10. Site( ) Structure ( ) Building (X) Object ( )			40. Visible from Public Road? Yes (X) No( )
11. On National Register Yes( ) No(X)	26. Local Contact Person or Organization	41. Distance from and Frontage on Road Approximately 12 feet	
12. Is it eligible? Yes(x) No ( )	27. Other Surveys in which included.		
13. Part of Est Yes( ) 14. District Yes(X) District? No (X) Potential No ( )			
15. Name of Established District			
42. Further Description of Important Features  See attached.			
43. History and Significance Today, 700 DeMun houses a very popular coffee shop, Kaldi's, on the first floor. It has been here for about 6 years. The owners of Kaldi's have recently purchased the building which signifies their intent to stay a while. Concordia Park is across the street from Kaldi's and other next door restaurants and offers an enviting environment for picknicking, outdoor Yoga classes, and just taking in the day.			
44. Description of Environment and Outbuildings Contiguous to Henry Wright Subdivision and intimate to neighborhood of same.			
45. Sources of Information  Saint Louis County Department of Revenue	46. Prepared by Sally Hezel	47. Organization: Clayton Citizens for Responsible Development	
	48. Date Aug. 2004 Revision date(s)		



700 / 702 DeMun Avenue. 1928 Owner: J. F. Leubke; Architect: E. A. Ellerman; Builder: E. H. Beckemeier. This building continues to function as originally intended, with a business on the street level and residences above. This houses a high traffic coffee shop, Kaldi's, which has received many local awards. The original storefronts face on DeMun and wrap around the first bay on Northwood Avenue. There is a wide terra cotta stringcourse above the storefronts. There is an ornamental stringcourse above the third floor windows underlining the parapet, which has a shaped gable over the entrance bay. The second entrance bay from the south end has quoins around the door and ornamental surrounds on staircase windows above it. The Northwood side of the building has two bays above the storefront followed by four bays built at slightly higher elevation. Every other bay has an iron balcony on both the second and third floors. Directly across the street from Kaldi's is Concordia Park which provides a great green space for the neighborhood.



De Munn Ave

KALDI'S

KALDI'S

OPEN

KALDI'S

KALDI'S

700



Office of Historic Preservation, PO Box 176, Jefferson City, MO  
**HISTORIC INVENTORY**

1. No.	4. Present Name(s) J. F. Leubke	
2. County St. Louis		
3. Location of Negatives County Parks Dept.	5. Other Name(s) 706 De Mun Ave.	
6. Specific Location S 38' L 47 DeMun Park	16. Thematic Category	28. Number of Stories 2
7. City or Town, if Rural, Township & Vicinity Clayton, Missouri	17. Date(s) or Period constructed 1925	29. Basement Yes(X) No( )
8. Site Plan with North Arrow	18. Style or Design	30. Foundation Material Stone (x) Concrete ( ) Not Visible ( )
	19. Architect or Engineer E. A. Ellerman	31. Wall Construction brick
	20. Contractor or Builder E. H. Beckemeier	32. Roof Type & Material built-up flat roof
	21. Original Use, if apparent Stores & Multi-Family Residences	33. Number of Bays Front Side
	22. Present Use Stores & Multi-Family Residences	34. Wall Treatment American Common Bond
	23. Ownership Public ( ) Private (x)	35. Plan Shape irregular
	24. Owner(s) Name and Address, if known  Ralph & Delores Willey 12021 Clichy Lane Bridgeton, Mo. 63044	36. Changes Addition (x) Alteration ( ) Moved ( )
9. Coordinates UTM		37. Condition Interior Exterior good good
Latitude		
Longitude		
10. Site( ) Structure ( ) Building (X) Object ( )		
11. On National Register Yes( ) No(X)	25. Open to Public? Yes ( ) No (x)	38. Preservation Underway? Yes ( ) No (x)
12. Is it eligible? Yes(x) No ( )	26. Local Contact Person or Organization	39. Endangered? Yes (X) No ( ) By What? Development
13. Part of Est Yes( ) 14. District Yes(X) District? No (X) Potential No ( )	27. Other Surveys in which included.	40. Visible from Public Road? Yes (X) No( )
15. Name of Established District		41. Distance from and Frontage on Road Approximately 12 feet
42. Further Description of Important Features  See attached.		
43. History and Significance Today, 706 DeMun houses two very popular restaurants on the first floor, Jimmy's Cafe on the Park and Sashas Wine & Cheese Bar. Concordia Park is across the street from these restaurants and offers a nice environment for diners.		
44. Description of Environment and Outbuildings Contiguous to Henry Wright Subdivision and intimate to neighborhood of same.		
45. Sources of Information  Clayton Building Permit 738.  Saint Louis County Department of Revenue	46. Prepared by Sally Hezel  47. Organization: Clayton Citizens for Responsible Development  48. Date Aug. 2004 Revision date(s)	

706 / 706C DeMun Avenue. 1925 Owner: J. F. Leubke; Architect: E. A. Ellerman; Builder: E H. Beckemeier. This building continues to function as originally intended, with a business on the street level. This houses the popular Jimmy's Café on the Park and Sasha's wine and cheese shop and restaurant. This is a three bay building with a gable over the center. The main brick wing is to the north; a long frame wing is to the south. The main building has the original pattern of storefront openings but the south wing has been altered. This, too, is across the street from Concordia Park.







Office of Historic Preservation, PO Box 176, Jefferson City, MO  
**HISTORIC INVENTORY**

1. No.	4. Present Name(s) Ida Weinberg	
2. County St. Louis	5. Other Name(s) 726 / 728 / 730 De Mun Ave.	
3. Location of Negatives County Parks Dept.		
6. Specific Location Lot 43 DeMun Park	16. Thematic Category	28. Number of Stories 3
7. City or Town, if Rural, Township & Vicinity Clayton, Missouri	17. Date(s) or Period constructed 1926	29. Basement Yes(X) No( )
8. Site Plan with North Arrow	18. Style or Design	30. Foundation Material Stone (x) Concrete ( ) Not Visible ( )
9. Coordinates UTM Latitude Longitude	19. Architect or Engineer M. L. Latner	31. Wall Construction brick
10. Site( ) Structure ( ) Building (X) Object ( )	20. Contractor or Builder Weinberg Construction	32. Roof Type & Material built-up flat roof
11. On National Register Yes( ) No(X)	21. Original Use, if apparent Stores & Multi-Family Residences	33. Number of Bays Front 5 + 2 over Storefronts
12. Is it eligible? Yes(x) No ( )	22. Present Use Stores & Multi-Family Residences	34. Wall Treatment American Common Bond
13. Part of Est Yes( ) 14. District Yes(X) District? No (X) Potential No ( )	23. Ownership Public ( ) Private (x)	35. Plan Shape irregular
15. Name of Established District	24. Owner(s) Name and Address, if known  Carrie & Phillip Green 726 DeMun Avenue Clayton, Mo. 63105	36. Changes Addition (x) Alteration ( ) Moved ( )
	25. Open to Public? Yes ( ) No (x)	37. Condition Interior good Exterior good
	26. Local Contact Person or Organization	38. Preservation Underway? Yes ( ) No (x)
	27. Other Surveys in which included.	39. Endangered? Yes (X) No ( ) By What? Development
		40. Visible from Public Road? Yes (X) No( )
		41. Distance from and Frontage on Road Approximately 10 feet
42. Further Description of Important Features  See attached.		
43. History and Significance Today, 726 DeMun houses a laundromat and a hair salon on the first floor..		
44. Description of Environment and Outbuildings Contiguous to Henry Wright Subdivision and intimate to neighborhood of same.		
45. Sources of Information  Clayton Building Permit 1030.  Saint Louis County Department of Revenue	46. Prepared by Sally Hezel  47. Organization: Clayton Citizens for Responsible Development	
	48. Date Aug. 2004 Revision date(s)	



726 / 730 DeMun Avenue. 1926 Owner: Ida Weinberg; Architect: M. L. Latner; Builder: Weinberg Construction. This building continues the pattern of storefronts and apartments. There are five bays on DeMun. It has an a-symmetrical façade with two bays to the left of the center entrance divided by a much larger brick space than the two bays to the right. In both cases, these brick spaces are ornamental with stone or terra cotta panels displaying shields. There's a broad molding over the storefronts and a terra cotta cornice below the shaped parapet which also has inset ornamental panels. The entrance is set in a broad stone surround and has a panel of stone shields above the door. The window above the entrance has quoins and spandrels ornamented with shields. The other four bays have semi-circular brick arches above the windows with insets. The bays flanking the entrance bay have ornamental panels between the second and third floor windows. The storefronts have rock face stone bulkheads and elaborate transoms.



Do. Man Tannhannat Professional Cleaners

NO  
STOP  
PARKING  
VIOLATION  
\$100



Office of Historic Preservation, PO Box 176, Jefferson City, MO  
**HISTORIC INVENTORY**

1. No.	4. Present Name(s) Louise Schneider	
2. County St. Louis		
3. Location of Negatives County Parks Dept.	5. Other Name(s) 734 / 738 / 740 De Mun Ave.	
6. Specific Location SW Part Lot 43 DeMun Park	16. Thematic Category	28. Number of Stories 3
7. City or Town, if Rural, Township & Vicinity Clayton, Missouri	17. Date(s) or Period constructed 1926	29. Basement Yes(X) No( )
8. Site Plan with North Arrow	18. Style or Design	30. Foundation Material Stone ( ) Concrete (x) Not Visible ( )
9. Coordinates UTM	19. Architect or Engineer M. L. Latner	31. Wall Construction brick
Latitude	20. Contractor or Builder Weinberg Const.	32. Roof Type & Material built-up flat roof
Longitude	21. Original Use, if apparent Stores & Multi-Family Residences	33. Number of Bays Front 5 + 2 over Storefronts
10. Site( ) Structure ( ) Building (X) Object ( )	22. Present Use Stores & Multi-Family Residences	34. Wall Treatment American Common Bond
11. On National Register Yes( ) No(X)	23. Ownership Public ( ) Private (x)	35. Plan Shape irregular
12. Is it eligible? Yes(x) No ( )	24. Owner(s) Name and Address, if known  Barron Investments Company LLC 1722 Olive St. St. Louis, Mo. 63103	36. Changes Addition (x) Alteration ( ) Moved ( )
13. Part of Est Yes( ) 14. District Yes(X) District? No (X) Potential No ( )	25. Open to Public? Yes ( ) No (x)	37. Condition Interior good Exterior good
15. Name of Established District	26. Local Contact Person or Organization	38. Preservation Underway? Yes ( ) No (x)
	27. Other Surveys in which included.	39. Endangered? Yes (X) No ( ) By What? Development
		40. Visible from Public Road? Yes (X) No( )
		41. Distance from and Frontage on Road Approximately 10 feet
42. Further Description of Important Features  See attached.		
43. History and Significance Today, 734 / 738 / 740 DeMun houses The Healing Center, Philip Barron Realty, and Joint Venture Antiques.		
44. Description of Environment and Outbuildings Contiguous to Henry Wright Subdivision and intimate to neighborhood of same.		
45. Sources of Information  Clayton Building Permit 785 / 786 / 787.  Saint Louis County Department of Revenue	46. Prepared by Sally Hezel  47. Organization: Clayton Citizens for Responsible Development	
		48. Date Aug. 2004 Revision date(s)

**734 / 738 / 740 DeMun Avenue. 1926 Owner: Louise Schneider; Architect: M. L. Latner; Builder: Weinberg Construction Company. This building also continues the original pattern of storefronts and apartments. This building is also a-symmetrical with single windows above the center entrance and right bay, whereas the other bays have paired windows. The windows and storefronts are topped with soldier courses. The simple entrance bay is highlighted with stucco panels. Surrounding the second and third floor windows are stacked brick. The storefronts to the left of the entrance are unequal in size and separated by a brick pier. The storefront to the right of the front entrance has a diagonal recessed opening behind the brick pier. This shop is the perennial Joint Venture Antiques.**







Office of Historic Preservation, PO Box 176, Jefferson City, MO  
**HISTORIC INVENTORY**

1. No.	4. Present Name(s) G. L. Loeffler	
2. County St. Louis	5. Other Name(s) 800 / 802 De Mun Ave.	
3. Location of Negatives County Parks Dept.		
6. Specific Location Lot 29 DeMun Park	16. Thematic Category	28. Number of Stories 2
7. City or Town, if Rural, Township & Vicinity Clayton, Missouri	17. Date(s) or Period constructed 1925	29. Basement Yes(X) No( )
8. Site Plan with North Arrow	18. Style or Design	30. Foundation Material Stone ( ) Concrete (x) Not Visible ( )
9. Coordinates UTM Latitude Longitude	19. Architect or Engineer F. Peipers 20. Contractor or Builder B. Charleville	31. Wall Construction brick 32. Roof Type & Material built-up flat roof
10. Site( ) Structure ( ) Building (X) Object ( )	21. Original Use, if apparent Stores & Multi-Family Residences	33. Number of Bays Front 3 over Storefronts
11. On National Register Yes( ) No(X)	22. Present Use Stores & Multi-Family Residences	34. Wall Treatment American Common Bond
12. Is it eligible? Yes(x) No ( )	23. Ownership Public ( ) Private (x)	35. Plan Shape irregular
13. Part of Est Yes( ) 14. District Yes(X) District? No (X) Potential No ( )	24. Owner(s) Name and Address, if known  David & Mary Dea 1321 Whispering Pines Dr. St. Louis, Mo. 63146	36. Changes Addition ( ) Alteration ( ) Moved ( )
15. Name of Established District	25. Open to Public? Yes ( ) No (x)	37. Condition Interior good Exterior good
	26. Local Contact Person or Organization	38. Preservation Underway? Yes ( ) No (x)
	27. Other Surveys in which included.	39. Endangered? Yes (X) No ( ) By What? Development
		40. Visible from Public Road? Yes (X) No( )
		41. Distance from and Frontage on Road Approximately 10 feet
42. Further Description of Important Features  See attached.		
43. History and Significance		
44. Description of Environment and Outbuildings Contiguous to Henry Wright Subdivision and intimate to neighborhood of same.		
45. Sources of Information Clayton Building Permit 734  Saint Louis County Department of Revenue		46. Prepared by Sally Hezel
		47. Organization: Clayton Citizens for Responsible Development
		48. Date Aug. 2004 Revision date(s)



800 / 802 DeMun Avenue. 1925 Owner: G. L. Loeffler; Architect: F. Peipers; Builder: B. Charleville. This two-story building with gabled parapet continues the pattern of storefronts and apartments. Six bays face on DeMun with five irregular bays on the south side. The storefronts have awnings. There is a corner entrance storefront. The upstairs windows are paired and have with ashlar surrounds. They are 6 over 6.





Office of Historic Preservation, PO Box 176, Jefferson City, MO  
**HISTORIC INVENTORY**

1. No.	4. Present Name(s)	
2. County St. Louis		
3. Location of Negatives County Parks Dept.	5. Other Name(s) 804 De Mun Avenue	
6. Specific Location Lot 25-28 De Mun Park	16. Thematic Category	28. Number of Stories
7. City or Town, if Rural, Township & Vicinity Clayton, Missouri	17. Date(s) or Period constructed 1980s	29. Basement Yes() No()
8. Site Plan with North Arrow	18. Style or Design	30. Foundation Material Stone () Concrete () Not Visible ( )
9. Coordinates UTM Latitude Longitude	19. Architect or Engineer	31. Wall Construction
10. Site(x) Structure ( ) Building ( ) Object ( )	20. Contractor or Builder	32. Roof Type & Material
11. On National Register Yes ( ) No (X)	21. Original Use, if apparent multiuse store fronts and residence	33. Number of Bays Front Side
12. Is it eligible? Yes() No (X)	22. Present Use young children's playground	34. Wall Treatment
13. Part of Est Yes ( ) 14. District Yes (X) District? No (X) Potential No ( )	23. Ownership Public (x)	35. Plan Shape oblong
15. Name of Established District	24. Owner(s) Name and Address, if known  City of Clayton Central Avenue Clayton, MO 63105	36. Changes Addition ( ) Alteration ( ) Moved ( )
	25. Open to Public? Yes (x) No ( )	37. Condition Interior Exterior good good
	26. Local Contact Person or Organization	38. Preservation Underway? Yes ( ) No (x)
	27. Other Surveys in which included.	39. Endangered? Yes (X) No ( ) By What? Development
		40. Visible from Public Road? Yes (X) No ( )
		41. Distance from and Frontage on Road 10 feet from the road
42. Further Description of Important Features City tear down to build a park for young children called De Mun Park.		
43. History and Significance		
44. Description of Environment and Outbuildings		
45. Sources of Information  Saint Louis County Department of Revenue; building permit; Daily Record		46. Prepared by Jan Anglin
		47. Organization: Clayton Citizens for Responsible Development
		48. Date 10.19.2004 Revision date(s)



NO DOGS  
ALLOWED  
IN PARK

DeMun  
Park

PARK HOURS  
6:00 AM - 10:00 PM

NO DOGS ALLOWED



Office of Historic Preservation, PO Box 176, Jefferson City, MO

**HISTORIC INVENTORY**

1. No.	4. Present Name(s) Martha King #302	
2. County St. Louis		
3. Location of Negatives County Parks Dept.	5. Other Name(s) 830 De Mun Avenue	
6. Specific Location lot 1, De Mun Park	16. Thematic Category	28. Number of Stories 3
	17. Date(s) or Period constructed 2001	29. Basement Yes(x) No( )
7. City or Town, if Rural, Township & Vicinity Clayton, Missouri	18. Style or Design	30. Foundation Material Stone ( ) Concrete (x) Not Visible ( )
	19. Architect or Engineer Trivers	31. Wall Construction brick
8. Site Plan with North Arrow	20. Contractor or Builder Westin Properties	32. Roof Type & Material flat roof
	21. Original Use, if apparent condominium	33. Number of Bays Front 5 Side 6
	22. Present Use condominium	34. Wall Treatment
	23. Ownership Public ( ) Private (x)	35. Plan Shape irregular
	24. Owner(s) Name and Address, if known Sally Stein #101 Jason Mathes #102 Marvin Simon #103 Jeff & Susan Hochman #201 James & Betty Donahoe #202	36. Changes Addition ( ) Alteration ( ) Moved ( )
	25. Open to Public? Yes ( ) No (x)	37. Condition Interior good Exterior good
9. Coordinates UTM	26. Local Contact Person or Organization	38. Preservation Underway? Yes ( ) No (x)
Latitude	27. Other Surveys in which included.	39. Endangered? Yes ( ) No (x) By What? Development
Longitude		40. Visible from Public Road? Yes (x) No ( )
10. Site(x) Structure ( ) Building ( ) Object ( )		41. Distance from and Frontage on Road 12 feet from the road
11. On National Register Yes ( ) No(X)		
12. Is it eligible? Yes( ) No (X)		
13. Part of Est Yes( ) 14. District Yes( ) District? No (X) Potential No (x)		
15. Name of Established District		
42. Further Description of Important Features		
43. History and Significance		
44. Description of Environment and Outbuildings		
45. Sources of Information  Saint Louis County Department of Revenue; building permit; Daily Record		46. Prepared by Jan Anglin
		47. Organization: Clayton Citizens for Responsible Development
		48. Date 10.19.2004 Revision date(s)





Office of Historic Preservation, PO Box 176, Jefferson City, MO

**HISTORIC INVENTORY**

1. 19J320383	4. Present Name(s) C&L Crawford	
2. County St. Louis		
3. Location of Negatives St. Louis County Parks	5. Other Name(s) 903 DeMun Ave.	
6. Specific Location Block H, Lot 33 Hi-Pointe Subdivision	16. Thematic Category	28. Number of Stories 1.5
7. City or Town, if Rural, Township & Vicinity Clayton, Missouri	17. Date(s) or Period constructed Feb. 1920	29. Basement Yes(X) No( )
8. Site Plan with North Arrow	18. Style or Design Craftsman	30. Foundation Material Stone ( ) Concrete (X) Not Visible ( )
9. Coordinates UTM Latitude Longitude	19. Architect or Engineer Study and Farrar	31. Wall Construction brick
10. Site( ) Structure ( ) Building (X) Object ( )	20. Contractor or Builder J. Beveridge	32. Roof Type & Material Gable, composition shingles
11. On National Register Yes( ) No(X)	21. Original Use, if apparent Single family residence	33. Number of Bays Front 3 Side irregular
12. Is it eligible? Yes(x) No ( )	22. Present Use Single family residence	34. Wall Treatment american common bond
13. Part of Est Yes( ) 14. District Yes(X) District? No (X) Potential No ( )	23. Ownership Public ( ) Private (x)	35. Plan Shape rectangular
15. Name of Established District	24. Owner(s) Name and Address, if known  Thomas J. Nokos 903 DeMun Clayton, MO 63105	36. Changes Addition ( ) Alteration (x) Moved ( )
	25. Open to Public? Yes ( ) No (x)	37. Condition Interior Exterior good good
	26. Local Contact Person or Organization	38. Preservation Underway? Yes ( ) No (x)
	27. Other Surveys in which included.	39. Endangered? Yes (X) No ( ) By What? Development
		40. Visible from Public Road? Yes (X) No( )
		41. Distance from and Frontage on Road Approximately 30 feet
42. Further Description of Important Features Please see attachment.		
43. History and Significance Henry Wright Subdivision. Please see attachment.		
44. Description of Environment and Outbuildings Please see attachment.		
45. Sources of Information  St. Louis County Department of Revenue, Clayton Building Permit 100		46. Prepared by Jean Cody
		47. Organization: Clayton Citizens for Responsible Development
		48. Date 8.19.2004 Revision date(s)

903 DeMun Avenue Built in 1920 by J. Beveridge for C. and L. Crawford, this home was designed by noted St. Louis architects Study and Farrar. The one and one-half story brick bungalow has a gable roof and large frame shed dormers front and rear. The chimney is a side slope on the South side of the building. The windows are double hung and have 4/4 and 6/6 lights. The front entry vestibule that protrudes from the front of the house is accented by a small gable overhang with a plain pediment on two simple columns. There is a transom window over the door. A two car garage with a gable roof shared with 907 DeMun Avenue has been converted to a party house.













Office of Historic Preservation, PO Box 176, Jefferson City, MO

**HISTORIC INVENTORY**

1. 19J320833	4. Present Name(s) C&L Crawford	
2. County St. Louis		
3. Location of Negatives St. Louis County Parks	5. Other Name(s) 907 DeMun Ave.	
6. Specific Location Block H, Lot 34 pt 35 Hi-Pointe Subdivision	16. Thematic Category	28. Number of Stories 1.5
7. City or Town, if Rural, Township & Vicinity Clayton, Missouri	17. Date(s) or Period constructed Feb. 1920	29. Basement Yes(X) No( )
8. Site Plan with North Arrow	18. Style or Design Craftsman	30. Foundation Material Stone ( ) Concrete (X) Not Visible ( )
9. Coordinates UTM Latitude Longitude	19. Architect or Engineer Study and Farrar	31. Wall Construction brick
10. Site( ) Structure ( ) Building (X) Object ( )	20. Contractor or Builder J. Beveridge	32. Roof Type & Material Gable, composition shingles
11. On National Register Yes( ) No(X)	21. Original Use, if apparent Single family residence	33. Number of Bays Front 3 Side irregular
12. Is it eligible? Yes(x) No ( )	22. Present Use Single family residence	34. Wall Treatment american common bond
13. Part of Est Yes( ) 14. District Yes(X) District? No (X) Potential No ( )	23. Ownership Public ( ) Private (x)	35. Plan Shape rectangular
15. Name of Established District	24. Owner(s) Name and Address, if known  Sandy and Mike Judd 907 DeMun Clayton, MO 63105	36. Changes Addition ( ) Alteration (x) Moved ( )
	25. Open to Public? Yes ( ) No (x)	37. Condition Interior good Exterior good
	26. Local Contact Person or Organization	38. Preservation Underway? Yes ( ) No (x)
	27. Other Surveys in which included.	39. Endangered? Yes (X) No ( ) By What? Development
		40. Visible from Public Road? Yes (X) No ( )
		41. Distance from and Frontage on Road Approximately 30 feet
42. Further Description of Important Features Please see attachment.		
43. History and Significance Henry Wright Subdivision. Please see attachment.		
44. Description of Environment and Outbuildings Please see attachment.		
45. Sources of Information  St. Louis County Department of Revenue, Clayton Building Permit 101		46. Prepared by Jean Cody
		47. Organization: Clayton Citizens for Responsible Development
		48. Date 8.19.2004 Revision date(s)



907 DeMun Avenue Built in 1920 by J. Beveridge for C. and L. Crawford, this home was designed by noted St. Louis architects Study and Farrar. It is a variation on 903 DeMun Avenue. The bungalow has a shed roof over the front entry vestibule and a pilaster frame instead of columns flanking the front door. A two car brick garage with a gable roof shared with 903 DeMun Avenue has been converted to a party house.







Office of Historic Preservation, PO Box 176, Jefferson City, MO  
**HISTORIC INVENTORY**

1. No.	4. Present Name(s)		
2. County St. Louis			
3. Location of Negatives County Parks Dept.	5. Other Name(s) 906 De Mun Avenue		
6. Specific Location BLK C, Lot 28 HI POINTE Subdivision	16. Thematic Category	28. Number of Stories 2	
7. City or Town, if Rural, Township & Vicinity Clayton, Missouri	17. Date(s) or Period constructed 10.21.24	29. Basement Yes(X) No( )	
8. Site Plan with North Arrow	18. Style or Design Craftsman	30. Foundation Material Stone (x) Concrete ( ) Not Visible ( )	
9. Coordinates UTM Latitude Longitude 10. Site( ) Structure ( ) Building (X) Object ( ) 11. On National Register Yes( ) No(X) 12. Is it eligible? Yes(x) No ( ) 13. Part of Est Yes( ) 14. District Yes(X) District? No (X) Potential No ( ) 15. Name of Established District	19. Architect or Engineer	31. Wall Construction brick	
	20. Contractor or Builder	32. Roof Type & Material composite shingle roof	
	21. Original Use, if apparent Single family residence	33. Number of Bays Front 3 Side 5	
	22. Present Use Single family residence	34. Wall Treatment American Common Bond	
	23. Ownership Public ( ) Private (x)	35. Plan Shape rectangular	
	24. Owner(s) Name and Address, if known  Alma & Dale Strahan 906 De Mun Avenue Clayton, MO 63105	36. Changes Addition ( ) Alteration (x) Moved ( )	
	25. Open to Public? Yes ( ) No (x)	37. Condition Interior good Exterior good	
	26. Local Contact Person or Organization	38. Preservation Underway? Yes (x) No ( )	
27. Other Surveys in which included.	39. Endangered? Yes (X) No ( ) By What? Development		
	40. Visible from Public Road? Yes (X) No( )		
	41. Distance from and Frontage on Road Approximately 30 feet		
42. Further Description of Important Features  See attachment.			
43. History and Significance Henry Wright Subdivision. See attachment.			
44. Description of Environment and Outbuildings See attachment.			
45. Sources of Information  Saint Louis County Department of Revenue, building permits; Daily Record		46. Prepared by Jan Anglin	
		47. Organization: Clayton Citizens for Responsible Development	
		48. Date 8.19.2004 Revision date(s)	



906 De Mun Avenue. This Craftsman two-story has colonial Revival overtones. Built in 1927, this house originally had a rippled terracotta tile roof. Now it has composition shingles. The gabled roof has a central gabled dormer with a pediment facing the street. Under the pediment are a pair of triple paned windows that are original.. The eaves originally were open and the rafter tips were visible. Now the cornice has been boxed, and gutter helmet has been installed. The windows are double-hung. The original windows are nine lights over one. The right side chimney is external. This foursquare house has a central stairway and central entrance. The entrance has the protection of a small porch. The gabled pediment design on the front dormer has been repeated on the porch roof. The porch has brick piers. This house has enormous white pine trees in the backyard. There isn't any off street parking on this property.





Office of Historic Preservation, PO Box 176, Jefferson City, MO

**HISTORIC INVENTORY**

1. 19J320327	4. Present Name(s) C&L Crawford	
2. County St. Louis		
3. Location of Negatives St. Louis County Parks	5. Other Name(s) 911 DeMun Ave.	
6. Specific Location Block H, Pt 35 Hi-Pointe Subdivision	16. Thematic Category	28. Number of Stories 1.5
7. City or Town, if Rural, Township & Vicinity Clayton, Missouri	17. Date(s) or Period constructed Feb.1920	29. Basement Yes(X) No( )
8. Site Plan with North Arrow	18. Style or Design Craftsman	30. Foundation Material Stone ( ) Concrete (X) Not Visible ( )
9. Coordinates UTM Latitude Longitude	19. Architect or Engineer Study and Farrar	31. Wall Construction brick
10. Site( ) Structure ( ) Building (X) Object ( )	20. Contractor or Builder J. Beveridge	32. Roof Type & Material Gable, composition shingles
11. On National Register Yes( ) No(X)	21. Original Use, if apparent Single family residence	33. Number of Bays Front 3 Side irregular
12. Is it eligible? Yes(x) No ( )	22. Present Use Single family residence	34. Wall Treatment american common bond
13. Part of Est Yes( ) 14. District Yes(X) District? No (X) Potential No ( )	23. Ownership Public ( ) Private (x)	35. Plan Shape rectangular
15. Name of Established District	24. Owner(s) Name and Address, if known  Sandy and Mike Judd 907 DeMun Clayton, MO 63105	36. Changes Addition ( ) Alteration (x) Moved ( )
42. Further Description of Important Features Please see attachment.	25. Open to Public? Yes ( ) No (x)	37. Condition Interior Exterior good good
43. History and Significance Henry Wright Subdivision. Please see attachment.	26. Local Contact Person or Organization	38. Preservation Underway? Yes ( ) No (x)
44. Description of Environment and Outbuildings Please see attachment.	27. Other Surveys in which included.	39. Endangered? Yes (X) No ( ) By What? Development
45. Sources of Information  St. Louis County Department of Revenue, Clayton Building Permit 102		40. Visible from Public Road? Yes (X) No( )
		41. Distance from and Frontage on Road Approximately 30 feet
		46. Prepared by Jean Cody
		47. Organization: Clayton Citizens for Responsible Development
		48. Date 8.19.2004 Revision date(s)

911 DeMun Avenue Built in 1920 by J. Beveridge for C. and L. Crawford, this home was designed by noted St. Louis architects Study and Farrar. The one and one-half story brick bungalow is identical to 903 DeMun Avenue. A one car detached brick garage with a gable roof faces South on the alley.











Office of Historic Preservation, PO Box 176, Jefferson City, MO  
**HISTORIC INVENTORY**

1. No.	4. Present Name(s) J. M. McGrath	
2. County St. Louis	5. Other Name(s) 912 De Mun Avenue	
3. Location of Negatives County Parks Dept.		
6. Specific Location BLK C, Lot PT 27 N PT HI POINTE Subdivision	16. Thematic Category	28. Number of Stories 2
7. City or Town, if Rural, Township & Vicinity Clayton, Missouri	17. Date(s) or Period constructed 10.21.24	29. Basement Yes(X) No( )
8. Site Plan with North Arrow	18. Style or Design Craftsman	30. Foundation Material Stone (x) Concrete ( ) Not Visible ( )
9. Coordinates UTM Latitude Longitude	19. Architect or Engineer	31. Wall Construction brick
10. Site( ) Structure ( ) Building (X) Object ( )	20. Contractor or Builder E. Fischman	32. Roof Type & Material tile
11. On National Register Yes( ) No(X)	21. Original Use, if apparent Single family residence	33. Number of Bays Front 3 Side 5
12. Is it eligible? Yes(x) No ( )	22. Present Use Single family residence	34. Wall Treatment American Common Bond
13. Part of Est Yes( ) 14. District Yes(X) District? No (X) Potential No ( )	23. Ownership Public ( ) Private (x)	35. Plan Shape complex
15. Name of Established District	24. Owner(s) Name and Address, if known Mary Walters & John Welford 912 De Mun Avenue Clayton, MO 63105	36. Changes Addition (x) Alteration ( ) Moved ( )
42. Further Description of Important Features One story masonry attachment to main dwelling. See attachment.	25. Open to Public? Yes ( ) No (x)	37. Condition Interior good Exterior good
43. History and Significance Henry Wright Subdivision. See attachment	26. Local Contact Person or Organization	38. Preservation Underway? Yes (x) No ( )
44. Description of Environment and Outbuildings Detached single car garage with entrance off of alley. See attachment.	27. Other Surveys in which included.	39. Endangered? Yes (X) No ( ) By What? Development
45. Sources of Information Saint Louis County Department of Revenue, building permits; Daily Record		40. Visible from Public Road? Yes (X) No ( )
		41. Distance from and Frontage on Road Approximately 30 feet
		46. Prepared by Jan Anglin
		47. Organization: Clayton Citizens for Responsible Development
		48. Date 8.19.2004 Revision date(s)

912 De Mun Avenue. This two-story Craftsman house with Tudor Revival ornaments was built in 1924. The first owner was J. M. McGrath. The builder was E. Fischman. The house has a cross gable roof with projecting eaves and exposed rafters. On the right rear slope of the roof one sees the chimney. The main house has all of the original windows and doors. Original windows are double-hung with nine panes over one. However, the central light of the nine-pane sash is enlarged to fill all but a few inches of the entire sash, making the other lights an ornamental border. The windows have a flat arch of vertical bricks overhead. An ornamental gable over the windows on the left side of the second story has half-timbering and stucco. The front porch has a pediment roof. Its face is covered in stucco. The piers of the small front porch are brick. The front door is the original with nine panes of glass. The original copper gutters remain. Originally foursquare, a large one-story addition has been added in the backyard. This addition has been built to the highest standards, matching the original construction in every detail. The new addition has a stone foundation, windows and doors that match the original and the same rippled terracotta tile roof, and copper gutters. However, the addition has a low-hipped roof and a small hipped roof over the rear porch. In addition to these high quality materials, beautiful columns support the rear porch. A large bluestone patio has been added between the new addition and the single car garage on the alley. The front yard of this house has two aged sycamore trees.















Office of Historic Preservation, PO Box 176, Jefferson City, MO  
**HISTORIC INVENTORY**

1. No.	4. Present Name(s)	
2. County St. Louis		
3. Location of Negatives County Parks Dept.	5. Other Name(s) 914 De Mun Avenue	
6. Specific Location BLK C, Lot 28 HI POINTE Subdivision	16. Thematic Category	28. Number of Stories 1.5
7. City or Town, if Rural, Township & Vicinity Clayton, Missouri	17. Date(s) or Period constructed 1927	29. Basement Yes(X) No( )
8. Site Plan with North Arrow	18. Style or Design Craftsman	30. Foundation Material Stone (x) Concrete ( ) Not Visible ( )
9. Coordinates UTM Latitude Longitude	19. Architect or Engineer	31. Wall Construction brick
10. Site( ) Structure ( ) Building (X) Object ( )	20. Contractor or Builder	32. Roof Type & Material tile
11. On National Register Yes( ) No(X)	21. Original Use, if apparent Single family residence	33. Number of Bays Front 4 Side 5
12. Is it eligible? Yes(x) No ( )	22. Present Use Single family residence	34. Wall Treatment American Common Bond
13. Part of Est Yes( ) 14. District Yes(X) District? No (X) Potential No ( )	23. Ownership Public ( ) Private (x)	35. Plan Shape square
15. Name of Established District	24. Owner(s) Name and Address, if known  Mary & Ray Jaeger 914 De Mun Avenue Clayton, MO 63105	36. Changes Addition ( ) Alteration ( ) Moved ( )
	25. Open to Public? Yes ( ) No (x)	37. Condition Interior good Exterior good
	26. Local Contact Person or Organization	38. Preservation Underway? Yes (x) No ( )
	27. Other Surveys in which included.	39. Endangered? Yes (X) No ( ) By What? Development
		40. Visible from Public Road? Yes (X) No( )
		41. Distance from and Frontage on Road Approximately 30 feet
42. Further Description of Important Features  See attachment.		
43. History and Significance Henry Wright Subdivision. See attachment.		
44. Description of Environment and Outbuildings Detached two car original brick garage with hip roof of composite shingles with entrance from alley. See attachment.		
45. Sources of Information  Saint Louis County Department of Revenue, building permits; Daily Record		46. Prepared by Jan Anglin
		47. Organization: Clayton Citizens for Responsible Development
		48. Date 8.19.2004 Revision date(s)



914 De Mun Avenue. Built in 1927 this one and one half story Craftsman bungalow has retained its original rippled terracotta roof and all of its windows and doors. The roof is gabled and has two chimneys. There is central gabled dormer over the verandah and a matching dormer over the backside of the roof. The eaves project and the cornice fascia indicates that there may have been brackets at one time, now that feature has been encased with vinyl. The double-hung windows have six lights over one and stained glass transoms throughout. Over the windows and doors there are flat arches of vertical bricks. The chimneys are exterior and there are bays on both sides of the first floor. The original brick hipped roof garage has space for two-cars. The roofing tiles have been replaced with composition shingles. Except for the overhead garage door, all garage doors and windows are original. A large cedar deck has been added to the rear of the house. At the foot of the deck is a brick patio.







914

Office of Historic Preservation, PO Box 176, Jefferson City, MO

**HISTORIC INVENTORY**

1. 19J320086	4. Present Name(s) Henry Wright	
2. County St. Louis		
3. Location of Negatives St. Louis County Parks	5. Other Name(s) 915 DeMun Ave.	
6. Specific Location Block H, Pt 1&2 Hi-Pointe Subdivision	16. Thematic Category	28. Number of Stories 2.5
7. City or Town, if Rural, Township & Vicinity Clayton, Missouri	17. Date(s) or Period constructed July. 1919	29. Basement Yes(X) No( )
8. Site Plan with North Arrow	18. Style or Design Craftsman	30. Foundation Material Stone ( ) Concrete (X) Not Visible ( )
9. Coordinates UTM Latitude Longitude	19. Architect or Engineer Henry Wright	31. Wall Construction brick
10. Site( ) Structure ( ) Building (X) Object ( )	20. Contractor or Builder Chas. Wilcox	32. Roof Type & Material medium hip, composition shingles
11. On National Register Yes( ) No(X)	21. Original Use, if apparent Multifamily residence	33. Number of Bays Front 5 Side 3
12. Is it eligible? Yes(x) No ( )	22. Present Use Multifamily residence	34. Wall Treatment american common bond
13. Part of Est Yes( ) 14. District Yes(X) District? No (X) Potential No ( )	23. Ownership Public ( ) Private (x)	35. Plan Shape irregular
15. Name of Established District	24. Owner(s) Name and Address, if known  Sandy and Mike Judd 907 DeMun Clayton, MO 63105	36. Changes Addition ( ) Alteration (x) Moved ( )
42. Further Description of Important Features Please see attachment.	25. Open to Public? Yes ( ) No (x)	37. Condition Interior good Exterior good
43. History and Significance Henry Wright Subdivision. Please see attachment.	26. Local Contact Person or Organization	38. Preservation Underway? Yes ( ) No (x)
44. Description of Environment and Outbuildings Please see attachment.	27. Other Surveys in which included.	39. Endangered? Yes (X) No ( ) By What? Development
45. Sources of Information  St. Louis County Department of Revenue, Clayton Building Permit 52		40. Visible from Public Road? Yes (X) No( )
		41. Distance from and Frontage on Road Approximately 30 feet
		46. Prepared by Jean Cody
		47. Organization: Clayton Citizens for Responsible Development
		48. Date 8.19.2004 Revision date(s)



915 DeMun Avenue Built in 1919 by Chas. Wilcox, Henry Wright was the owner of and the architect for the building. A two and one-half story brick four-family apartment building, it has a shed dormer in the front and rear of the sloped hip roof. Twin sunrooms protrude four feet from the main façade on the North and South ends of the building. There are aluminum sided bay windows on the sides and stucco sun porches on the rear of the building. Windows in the building are double sash with mullion windows that swing into the units. A half round arch accents the front door opening. A four-car flat roofed large brick garage opening to the North was designed by Wright and built by Wilcox in 1920.













Office of Historic Preservation, PO Box 176, Jefferson City, MO

**HISTORIC INVENTORY**

1. 20J641055	4. Present Name(s) Viehaller	
2. County St. Louis		
3. Location of Negatives St. Louis County Parks	5. Other Name(s) 921 DeMun Ave.	
6. Specific Location Block G, Lot 28 Hi-Pointe Subdivision	16. Thematic Category	28. Number of Stories 2
7. City or Town, if Rural, Township & Vicinity Clayton, Missouri	17. Date(s) or Period constructed Jan.1920	29. Basement Yes(X) No( )
8. Site Plan with North Arrow	18. Style or Design Craftsman	30. Foundation Material Stone ( ) Concrete (X) Not Visible ( )
	19. Architect or Engineer	31. Wall Construction brick
	20. Contractor or Builder Chas. Wilcox	32. Roof Type & Material medium hip, composition shingles
	21. Original Use, if apparent Multifamily residence	33. Number of Bays Front 5 Side 4
	22. Present Use Multifamily residence	34. Wall Treatment american common bond
	23. Ownership Public ( ) Private (x)	35. Plan Shape irregular
	24. Owner(s) Name and Address, if known  Joseph Armin Wotka 929 DeMun Clayton, MO 63105	36. Changes Addition ( ) Alteration (x) Moved ( )
9. Coordinates UTM Latitude Longitude		37. Condition Interior Exterior good good
10. Site( ) Structure ( ) Building (X) Object ( )		
11. On National Register Yes( ) No(X)	25. Open to Public? Yes ( ) No (x)	38. Preservation Underway? Yes ( ) No (x)
12. Is it eligible? Yes(x) No ( )	26. Local Contact Person or Organization	39. Endangered? Yes (X) No ( ) By What? Development
13. Part of Est Yes( ) 14. District Yes(X) District? No (X) Potential No ( )	27. Other Surveys in which included.	40. Visible from Public Road? Yes (X) No( )
15. Name of Established District		41. Distance from and Frontage on Road Approximately 30 feet
42. Further Description of Important Features Please see attachment.		
43. History and Significance Henry Wright Subdivision. Please see attachment.		
44. Description of Environment and Outbuildings Please see attachment.		
45. Sources of Information  St. Louis County Department of Revenue, Clayton Building Permit 64		46. Prepared by Jean Cody
		47. Organization: Clayton Citizens for Responsible Development
		48. Date 8.19.2004 Revision date(s)

921 DeMun Avenue Built in 1920 by Chas. Wilcox for Mr. Viehaller, this two-story large brick and stucco four family-building has bay windows on each side of the building and a sloped hip roof. There is a shed roof with large brackets over the front entry. There are a mixture of double hung and sash with mullion windows. The hallway window is accented by a half round area of stucco.











Office of Historic Preservation, PO Box 176, Jefferson City, MO  
**HISTORIC INVENTORY**


1. No.	4. Present Name(s)		
2. County St. Louis			
3. Location of Negatives County Parks Dept.	5. Other Name(s) 922 De Mun Avenue		
6. Specific Location BLK C, Lot 25 HI POINTE Subdivision	16. Thematic Category	28. Number of Stories 1.5	
7. City or Town, if Rural, Township & Vicinity Clayton, Missouri	17. Date(s) or Period constructed 1948	29. Basement Yes(X) No( )	
8. Site Plan with North Arrow	18. Style or Design Craftsman	30. Foundation Material Stone (x) Concrete ( ) Not Visible ( )	
9. Coordinates UTM Latitude Longitude	19. Architect or Engineer	31. Wall Construction brick	
10. Site( ) Structure ( ) Building (X) Object ( )	20. Contractor or Builder	32. Roof Type & Material Spanish tile roof	
11. On National Register Yes( ) No(X)	21. Original Use, if apparent Single family residence	33. Number of Bays Front 3 Side 5	
12. Is it eligible? Yes(x) No ( )	22. Present Use Single family residence	34. Wall Treatment American Common Bond	
13. Part of Est Yes( ) 14. District Yes(X) District? No (X) Potential No ( )	23. Ownership Public ( ) Private (x)	35. Plan Shape irregular	
15. Name of Established District	24. Owner(s) Name and Address, if known  Joseph & Joan Harwell 922 De Mun Clayton, MO 63105	36. Changes Addition ( ) Alteration ( ) Moved ( )	
	25. Open to Public? Yes ( ) No (x)	37. Condition Interior good Exterior good	
	26. Local Contact Person or Organization	38. Preservation Underway? Yes (x) No ( )	
	27. Other Surveys in which included.	39. Endangered? Yes (X) No ( ) By What? Development	
		40. Visible from Public Road? Yes (X) No ( )	
		41. Distance from and Frontage on Road Approximately 30 feet	
42. Further Description of Important Features  See attachments.			
43. History and Significance Henry Wright Subdivision. See attachments.			
44. Description of Environment and Outbuildings Detached two car original brick garage with hip roof of composite shingles with entrance from alley. See attachments.			
45. Sources of Information  Saint Louis County Department of Revenue, building permits; Daily Record		46. Prepared by Jan Anglin	
		47. Organization: Clayton Citizens for Responsible Development	
		48. Date 8.19.2004 Revision date(s)	

922 De Mun Avenue. The last house to be built in Hi-Pointe this diminutive Craftsman bungalow with Tudor overtones was built in 1948. There are one and one half stories under a gabled roof of terracotta Spanish tile. There is a central gable dormer facing the street and a matching one facing the alley. There is a hint of Tudor in the placement of the fireplace and chimney on the front wall of the living room to the right of the front door. There is a small front stoop with painted wrought iron railings that have iron garlands ornamenting the handrail. There is a large open porch on the right side of the house that has plinths and pilasters. The roof of this porch is hipped with closed cornice. The ceiling of that porch has bead board. There is a large enclosed rear kitchen porch under a shed dormer. The rear porch has masonry clapboard siding. None of the original windows remain. All of the new doors and windows repeat the architectural tone of the neighborhood. The new casement windows have mullions that form a Christian Cross. The doors are wooden paneled in the shape of the Cross, with a pair of lights on the right and left "of Christ's head". The renovation architect Wynne Yelland created the cross theme for the homeowners who are supporters of Concordia Seminary, at 801 De Mun Avenue.











Office of Historic Preservation, PO Box 176, Jefferson City, MO

**HISTORIC INVENTORY**

1. 20J640753	4. Present Name(s) Wm. Loomstein	
2. County St. Louis		
3. Location of Negatives St. Louis County Parks	5. Other Name(s) 923-29 DeMun Ave.	
6. Specific Location Block G, Lot 1 Hi-Pointe Subdivision	16. Thematic Category	28. Number of Stories 923 1 929 2
7. City or Town, if Rural, Township & Vicinity Clayton, Missouri	17. Date(s) or Period constructed Aug. 1922	29. Basement Yes(X) No( )
8. Site Plan with North Arrow	18. Style or Design Craftsman	30. Foundation Material Stone ( X ) Concrete ( ) Not Visible ( )
9. Coordinates UTM Latitude Longitude	19. Architect or Engineer	31. Wall Construction brick
10. Site( ) Structure ( ) Building (X) Object ( )	20. Contractor or Builder B.J. Charleville	32. Roof Type & Material boomtown flat, composition
11. On National Register Yes( ) No(X)	21. Original Use, if apparent Mixed Use Building	33. Number of Bays Front 7 Side 2
12. Is it eligible? Yes(x) No ( )	22. Present Use Commercial	34. Wall Treatment american common bond
13. Part of Est Yes( ) 14. District Yes(X) District? No (X) Potential No ( )	23. Ownership Public ( ) Private (x)	35. Plan Shape irregular
15. Name of Established District	24. Owner(s) Name and Address, if known  Joseph Armin Wotka 929 DeMun Clayton, MO 63105	36. Changes Addition ( ) Alteration (x) Moved ( )
	25. Open to Public? Yes ( ) No (x)	37. Condition Interior Exterior good good
	26. Local Contact Person or Organization	38. Preservation Underway? Yes ( ) No (x)
	27. Other Surveys in which included.	39. Endangered? Yes (X) No ( ) By What? Development
		40. Visible from Public Road? Yes (X) No( )
		41. Distance from and Frontage on Road Approximately 30 feet
42. Further Description of Important Features Please see attachment.		
43. History and Significance Henry Wright Subdivision. Please see attachment.		
44. Description of Environment and Outbuildings Please see attachment.		
45. Sources of Information  St. Louis County Department of Revenue, Clayton Building Permit 341		46. Prepared by Jean Cody
		47. Organization: Clayton Citizens for Responsible Development
		48. Date 8.19.2004 Revision date(s)

923 DeMun Avenue Built in 1922 for William Loomstein by B.J. Charleville, this one-story brick storefront features a flat roof with a boomtown front façade that is accented by terracotta string courses at top and above the first floor windows. A rectangular terracotta accent box extends almost the full length of the building. There are triangular terracotta accents on the corners of the building. The windows and front were altered in a 1960's update.

929 DeMun Avenue Built in 1922 for William Loomstein by B.J. Charleville, this two-story brick commercial building repeats the terracotta decorations that are shown in 923 DeMun Avenue. There is an ornate limestone pediment with a double curve door surround above the entry to the second floor offices. A similar ornamental accent piece marks the center of the building. Two second-floor balconies with wrought iron railings are above on either side of the door to the second floor offices. The building currently houses two small businesses and the second-floor office is occupied by Joseph Armin Wotka. The windows, doors and storefronts were altered in a 1960 renovation.

The building also has frontage at 6401 Clayton Road.





### Northwood Avenue

All of the residences on Northwood Avenue were built between 1924 and 1928, primarily by E. A. Wagner. A noteworthy architect who gave us 6216 Northwood is Benjamin Shapiro. All of the buildings on this avenue are original. The rear fire escapes on some of the buildings have been reworked, incorporating enlarged wood decks. Most of the garages are the original brick except for three that are new and non-contributing as noted. As is true of several other streets in this neighborhood, Forest Park presides at the east end of Northwood and Concordia Park presides at the west end providing bracketing green spaces for the neighborhood.





Office of Historic Preservation, PO Box 176, Jefferson City, MO  
**HISTORIC INVENTORY**

1. No.	4. Present Name(s) J. W. Miller & W. F. Cohen	
2. St. Louis City		
3. Location of Negatives County Parks Dept.	5. Other Name(s) 6216 / 6218 / 6220 Northwood Ave.	
6. Specific Location Lot 78 DeMun Park Addition	16. Thematic Category	28. Number of Stories 3
7. City or Town, if Rural, Township & Vicinity St. Louis	17. Date(s) or Period constructed 1928	29. Basement Yes(X) No( )
8. Site Plan with North Arrow	18. Style or Design Neoclassical	30. Foundation Material Stone (x) Concrete ( ) Not Visible ( )
9. Coordinates UTM Latitude Longitude	19. Architect or Engineer Benjamin Shapiro	31. Wall Construction brick
10. Site( ) Structure ( ) Building (X) Object ( )	20. Contractor or Builder	32. Roof Type & Material built-up flat roof
11. On National Register Yes( ) No(X)	21. Original Use, if apparent Multi-family residence	33. Number of Bays Front 6 + 3 Side 11 + 3
12. Is it eligible? Yes(x) No ( )	22. Present Use Multi-family residence	34. Wall Treatment American Common Bond
13. Part of Est Yes( ) 14. District Yes(X) District? No (X) Potential No ( )	23. Ownership Public ( ) Private (x)	35. Plan Shape L shape
15. Name of Established District	24. Owner(s) Name and Address, if known Barron Investment Company 1722 Olive Street St. Louis, Mo. 63103	36. Changes Addition ( ) Alteration ( ) Moved ( )
42. Further Description of Important Features	26. Local Contact Person or Organization	37. Condition Interior good Exterior good
		38. Preservation Underway? Yes ( ) No (x)
		39. Endangered? Yes (X) No ( ) By What? Development
	27. Other Surveys in which included.	40. Visible from Public Road? Yes (X) No( )
		41. Distance from and Frontage on Road Approximately 30 feet
43. History and Significance		
44. Description of Environment and Outbuildings Contiguous to Henry Wright Subdivision and intimate to neighborhood of same.		
45. Sources of Information	St. Louis Building Permit E8500.  City of St. Louis Assessor's Office	46. Prepared by Sally Hezel
		47. Organization: Clayton Citizens for Responsible Development
		48. Date Aug. 2004 Revision date(s)



6216 / 6220 Northwood Ave. 1928 Owner: J. W. Miller & W. F. Cohen; Architect: Benjamin Shapiro; Builder: not specified. The entrances to this L-shaped building have a rock face stone bay and wrought iron balcony above the door. There are similar stone bays on the end closest to the street. Continuing above, smooth stone quoins frame two upper stories topped by broken pediments. A stringcourse runs above the first floor windows. Other windows are paired. The lintel has vertical brackets with a stone ornament center.





Office of Historic Preservation, PO Box 176, Jefferson City, MO  
**HISTORIC INVENTORY**

1. No.	4. Present Name(s) Wagner-Grant-Bell		
2. St. Louis City	5. Other Name(s) 6221 Northwood Ave.		
3. Location of Negatives County Parks Dept.			
6. Specific Location Lot 68 DeMun Park Addition	16. Thematic Category	28. Number of Stories 3	
	17. Date(s) or Period constructed 1925	29. Basement Yes(X) No( )	
7. City or Town, if Rural, Township & Vicinity St. Louis City	18. Style or Design Tudor Revival	30. Foundation Material Stone ( ) Concrete (x) Not Visible ( )	
8. Site Plan with North Arrow	19. Architect or Engineer E. A. Wagner	31. Wall Construction brick	
	20. Contractor or Builder E. A. Wagner	32. Roof Type & Material hipped shingle roof	
	21. Original Use, if apparent Multi-family residence	33. Number of Bays Front 5 + 3 Side 7 + 3	
	22. Present Use Multi-family condominium	34. Wall Treatment American Common Bond	
	23. Ownership Public ( ) Private (x)	35. Plan Shape H	
	24. Owner(s) Name and Address, if known Kenneth Tremback (1E); Kathy Cressey (1W) Patience Taylor & Alfred Jung (2E) Leifann & Michael Brownstein (2W) Laurie Marks (3E) Craig Nelson (3W)	36. Changes Addition ( ) Alteration (x) Moved ( )	
	25. Open to Public? Yes ( ) No (x)	37. Condition Interior Exterior good good	
	26. Local Contact Person or Organization	38. Preservation Underway? Yes ( ) No (x)	
9. Coordinates UTM	39. Endangered? Yes (X) No ( ) By What? Development		
Latitude	40. Visible from Public Road? Yes (X) No ( )		
Longitude	41. Distance from and Frontage on Road Approximately 30 feet		
10. Site( ) Structure ( ) Building (X) Object ( )			
11. On National Register Yes( ) No(X)			
12. Is it eligible? Yes(x) No ( )			
13. Part of Est Yes( ) 14. District Yes(X) District? No (X) Potential No ( )			
15. Name of Established District			
42. Further Description of Important Features See attached.			
43. History and Significance			
44. Description of Environment and Outbuildings Contiguous to Henry Wright Subdivision and intimate to neighborhood of same. Six bay detached brick garage.			
45. Sources of Information St. Louis Building Permit D2272.  City of St. Louis Assessor's Office		46. Prepared by Sally Hezel	
		47. Organization: Clayton Citizens for Responsible Development	
		48. Date Revision date(s)	

6221 Northwood Ave. 1925 Owner: Wagner-Grant-Bell Realty Company; Architect & Builder: attr. E. A. Wagner. The ends on the U-shaped front have shaped gables ornamented with diamond pattern brick. There are short obelisks at the corners and a knob at the top. The brick vestibule at the center entrance is trimmed in stone with a brick parapet forming the balcony. The 6 over 6 windows are grouped in twos and threes. A gabled dormer breaks through the cornice above the front door. The building has a cross gable. On the wings, a squared random course stone basement rises to the first floor sill. More recently, wooden decks have been added to the back of the building. It has the original brick garage with new doors.











Office of Historic Preservation, PO Box 176, Jefferson City, MO  
**HISTORIC INVENTORY**

1. No.	4. Present Name(s) Wagner-Grant, Bell Real Est Co.		
2. St. Louis City	5. Other Name(s) 6226 Northwood Ave.		
3. Location of Negatives County Parks Dept.			
6. Specific Location Lot 77 DeMun Park Addition	16. Thematic Category	28. Number of Stories 3	
	17. Date(s) or Period constructed 1926	29. Basement Yes(X) No( )	
7. City or Town, if Rural, Township & Vicinity St. Louis City	18. Style or Design	30. Foundation Material Stone ( ) Concrete (x) Not Visible ( )	
8. Site Plan with North Arrow	19. Architect or Engineer A. E. Wagner	31. Wall Construction brick	
	20. Contractor or Builder A. E. Wagner	32. Roof Type & Material hipped shingle roof	
	21. Original Use, if apparent Multi-family residence	33. Number of Bays Front 5 + 3 Side 8 + 3	
	22. Present Use Multi-family condominium	34. Wall Treatment American Common Bond	
	23. Ownership Public ( ) Private (x)	35. Plan Shape H	
	24. Owner(s) Name and Address, if known William B. Marsden (1E); Imorgene Dwyer (1W); Joan Manning (2W) Bridget O'Flynn (3E) Dorothy, Peter & Margaret O'Malley(3W) 6226 Northwood Ave. St. Louis, Mo 63105Cuatro Enterprises LLC (2E)	36. Changes Addition ( ) Alteration ( ) Moved ( )	
	25. Open to Public? Yes ( ) No (x)	37. Condition Interior Exterior good good	
9. Coordinates UTM Latitude Longitude	26. Local Contact Person or Organization	38. Preservation Underway? Yes ( ) No (x)	
10. Site( ) Structure ( ) Building (X) Object ( )		39. Endangered? Yes (X) No ( ) By What? Development	
11. On National Register Yes( ) No(X)		40. Visible from Public Road? Yes (X) No( )	
12. Is it eligible? Yes(x) No ( )		41. Distance from and Frontage on Road Approximately 30 feet	
13. Part of Est Yes( ) 14. District Yes(X) District? No (X) Potential No ( )	27. Other Surveys in which included.		
15. Name of Established District			
42. Further Description of Important Features  See attached.			
43. History and Significance			
44. Description of Environment and Outbuildings Contiguous to Henry Wright Subdivision and intimate to neighborhood of same. Six car garage with siding.			
45. Sources of Information St. Louis Building Permit D4972.  City of St. Louis Assessor's Office		46. Prepared by Sally Hezel	
		47. Organization: Clayton Citizens for Responsible Development	
		48. Date Aug. 2004 Revision date(s)	

6226 Northwood Ave. 1926 Owner: Wagner-Grant-Bell Realty Company; Architect & Builder: attr. E. A. Wagner. The U-shaped front has a smooth stone foundation rising to the first floor sills. A matching stringcourse forms the third floor sills. The lintels are arched on the tops and have stone keystones and angle stones. An ornamental gable parapet rises through the cornice line above the center windows at the end of the bays. The windows are 6 over 1. The entrance bay has a bracketed stone surround. The windows above it are on the staircase landings so the upper one breaks through the third floor stringcourse and is topped by an ornamental stone panel. A replacement garage has been built. This garage is non-contributing.











Office of Historic Preservation, PO Box 176, Jefferson City, MO  
**HISTORIC INVENTORY**

1. No.	4. Present Name(s) A. Hederman	
2. St. Louis City		
3. Location of Negatives County Parks Dept.	5. Other Name(s) 6227 Northwood Ave.	
6. Specific Location W Lot 68 & Lot 69 DeMun Park Addition	16. Thematic Category	28. Number of Stories 3
7. City or Town, if Rural, Township & Vicinity St. Louis City	17. Date(s) or Period constructed 1925	29. Basement Yes(X) No( )
8. Site Plan with North Arrow	18. Style or Design	30. Foundation Material Stone ( ) Concrete (x) Not Visible ( )
	19. Architect or Engineer	31. Wall Construction brick
	20. Contractor or Builder E. Wagner	32. Roof Type & Material hipped shingle roof
	21. Original Use, if apparent Multi-family residence	33. Number of Bays Front 7 + 3 Side 8 + 3
	22. Present Use Multi-family residence	34. Wall Treatment American Common Bond
	23. Ownership Public ( ) Private (x)	35. Plan Shape H
	24. Owner(s) Name and Address, if known William B. Marsden (1E); Imorgene Dwyer (1W); Joan Manning (2W) Bridget O'Flynn (3E) Dorothy, Peter & Margaret O'Malley(3W) 6226 Northwood Ave. St. Louis, Mo 63105Cuatro Enterprises LLC (2E) 7055 Maryland	36. Changes Addition ( ) Alteration ( ) Moved ( )
9. Coordinates UTM Latitude Longitude	25. Open to Public? Yes ( ) No (x)	37. Condition Interior Exterior good good
10. Site( ) Structure ( ) Building (X) Object ( )	26. Local Contact Person or Organization	38. Preservation Underway? Yes ( ) No (x)
11. On National Register Yes( ) No(X)		39. Endangered? Yes (X) No ( ) By What? Development
12. Is it eligible? Yes(x) No ( )		40. Visible from Public Road? Yes (X) No( )
13. Part of Est Yes( ) 14. District Yes(X) District? No (X) Potential No ( )	27. Other Surveys in which included.	41. Distance from and Frontage on Road Approximately 30 feet
15. Name of Established District		
42. Further Description of Important Features See attached.		
43. History and Significance		
44. Description of Environment and Outbuildings Contiguous to Henry Wright Subdivision and intimate to neighborhood of same.		
45. Sources of Information St. Louis Building Permit C7444.  City of St. Louis Assessor's Office	46. Prepared by Sally Hezel 47. Organization: Clayton Citizens for Responsible Development 48. Date Aug. 2004 Revision date(s)	

6227 Northwood Ave. 1925 Owner: A. Hederman; Architect: attr. E. A. Wagner; Builder: E. A. Wagner. There is a stringcourse on the first and third floors of this U-shaped building. The first floor windows all have semicircular transoms and stone keystones. These windows are 8 over 8 while the others are 6 over 1. The second floor windows have a stone balustrade supported on brackets and match the stone balustrade over the center door. The hipped roof has a low-hipped roof gable over the front door. There are stone shields below the third floor stringcourse.







Office of Historic Preservation, PO Box 176, Jefferson City, MO  
**HISTORIC INVENTORY**

1. No.	4. Present Name(s) F. W. Grant	
2. St. Louis City	5. Other Name(s) 6232 Northwood Ave.	
3. Location of Negatives County Parks Dept.		
6. Specific Location L 76 & 19' L 75 DeMun Park Addition	16. Thematic Category	28. Number of Stories 3
7. City or Town, if Rural, Township & Vicinity St. Louis	17. Date(s) or Period constructed 1925	29. Basement Yes(X) No( )
8. Site Plan with North Arrow	18. Style or Design Renaissance Revival	30. Foundation Material Stone ( ) Concrete (x) Not Visible ( )
	19. Architect or Engineer E. A. Wagner	31. Wall Construction brick
	20. Contractor or Builder E. A. Wagner	32. Roof Type & Material hipped tile roof
	21. Original Use, if apparent Multi-family residence	33. Number of Bays Front 7 + 3 Side 8 + 3
	22. Present Use Multi-family Condominium	34. Wall Treatment American Common Bond
	23. Ownership Public ( ) Private (x)	35. Plan Shape H
	24. Owner(s) Name and Address, if known Bradley S. Lefton (Unit 1); L. Johnson (Unit 2); R. & M. Niemoeller (Unit 3); C. Carpenter (Unit 4); D. Burgo (Unit 5); M. Keeven (Unit 6) 6232 Northwood Ave. St. Louis, Mo. 63105	36. Changes Addition ( ) Alteration ( ) Moved ( )
9. Coordinates UTM Latitude Longitude		37. Condition Interior good Exterior good
10. Site( ) Structure ( ) Building (X) Object ( )	25. Open to Public? Yes ( ) No (x)	38. Preservation Underway? Yes ( ) No (x)
11. On National Register Yes( ) No(X)	26. Local Contact Person or Organization	39. Endangered? Yes (X) No ( ) By What? Development
12. Is it eligible? Yes(x) No ( )		40. Visible from Public Road? Yes (X) No( )
13. Part of Est Yes( ) 14. District Yes(X) District? No (X) Potential No ( )	27. Other Surveys in which included.	41. Distance from and Frontage on Road Approximately 30 feet
15. Name of Established District		
42. Further Description of Important Features See attached.		
43. History and Significance		
44. Description of Environment and Outbuildings Contiguous to Henry Wright Subdivision and intimate to neighborhood of same. Six bay brick garage.		
45. Sources of Information St. Louis Building Permit C8678.  City of St. Louis Assessor's Office		46. Prepared by Sally Hezel
		47. Organization: Clayton Citizens for Responsible Development
		48. Date Aug. 2004 Revision date(s)



**6232 Northwood Ave. 1925 Owner: F. W. Grant; Architect: E. A. Wagner; Builder: E. A. Wagner. This building matches number 6227 Northwood except that it still preserves the original clay tile roof. It has the original brick garage with new doors.**







Office of Historic Preservation, PO Box 176, Jefferson City, MO  
**HISTORIC INVENTORY**

1. No.	4. Present Name(s) A. Hederman	
2. St. Louis City		
3. Location of Negatives County Prks Dept.	5. Other Name(s) 6233 Northwood Ave.	
6. Specific Location Lot 70 DeMun Park Addition	16. Thematic Category	28. Number of Stories 3
	17. Date(s) or Period constructed 1925	29. Basement Yes(X) No( )
7. City or Town, if Rural, Township & Vicinity St. Louis	18. Style or Design	30. Foundation Material Stone ( ) Concrete (x) Not Visible ( )
8. Site Plan with North Arrow	19. Architect or Engineer	31. Wall Construction brick
	20. Contractor or Builder E. Wagner	32. Roof Type & Material hipped tile roof
	21. Original Use, if apparent Multi-family residence	33. Number of Bays Front 5 + 3 Side 8 + 3
	22. Present Use Multi-family Condominium	34. Wall Treatment American Common Bond
	23. Ownership Public ( ) Private (x)	35. Plan Shape H
	24. Owner(s) Name and Address, if known Edwin Fisher (1E) Betsy Kelleher (1W) Arlene Caplan (2E) Barbara Nangle (2W) Alan Richman (3E) E. Thomas Liese (3W) 6233 Northwood Ave. St. Louis, Mo.	36. Changes Addition ( ) Alteration (x) Moved ( )
9. Coordinates UTM		37. Condition Interior Exterior good good
Latitude		
Longitude		
10. Site( ) Structure ( ) Building (X) Object ( )		
11. On National Register Yes( ) No(X)	25. Open to Public? Yes ( ) No (x)	38. Preservation Underway? Yes ( ) No (x)
12. Is it eligible? Yes(x) No ( )	26. Local Contact Person or Organization	39. Endangered? Yes (X) No ( ) By What? Development
13. Part of Est Yes( ) 14. District Yes(X) District? No (X) Potential No ( )	27. Other Surveys in which included.	40. Visible from Public Road? Yes (X) No( )
15. Name of Established District		41. Distance from and Frontage on Road Approximately 30 feet
42. Further Description of Important Features See attached.		
43. History and Significance		
44. Description of Environment and Outbuildings Contiguous to Henry Wright Subdivision and intimate to neighborhood of same. Six bay brick garage.		
45. Sources of Information St. Louis Building Permit C7444.  City of St. Louis Assessor's Office	46. Prepared by Sally Hezel 47. Organization: Clayton Citizens for Responsible Development	
	48. Date Aug. 2004 Revision date(s)	



6233 Northwood Ave. 1925 Owner: A. Hederman; Architect: attr. E. A. Wagner; Builder: E. A. Wagner. This U-shaped building has front gables with obelisks at the corner of the gables. The windows are 6 over 1 with ashlar lintels, sills and quoins. The entrance has a large stone surround and now has a canvas canopy. More recently, wooden decks have been added to the back of the building. It has the original brick garage with new doors.







Office of Historic Preservation, PO Box 176, Jefferson City, MO

**HISTORIC INVENTORY**

1. No.	4. Present Name(s) Wagner-Grant-Bell Realty Co.		
2. St. Louis City			
3. Location of Negatives County Parks Dept.	5. Other Name(s) 6245 Northwood Ave.		
6. Specific Location DeMun Park Addition	16. Thematic Category	28. Number of Stories 3	
	17. Date(s) or Period constructed 1925	29. Basement Yes(X) No( )	
7. City or Town, if Rural, Township & Vicinity St. Louis	18. Style or Design	30. Foundation Material Stone ( ) Concrete (x) Not Visible ( )	
8. Site Plan with North Arrow	19. Architect or Engineer	31. Wall Construction brick	
	20. Contractor or Builder E. Wagner	32. Roof Type & Material built-up flat roof	
	21. Original Use, if apparent Multi-family residence	33. Number of Bays Front 3 + 3 Side 5 + 3	
	22. Present Use Multi-family Condominium	34. Wall Treatment American Common Bond	
	23. Ownership Public ( ) Private (x)	35. Plan Shape L	
	24. Owner(s) Name and Address, if known Marjorie McFarland (Unit 1) P. Eckert & K. Peters (Unit 2) R. Shene (Unit 3) 6245 Northwood Ave. St. Louis, Mo. 63105	36. Changes Addition ( ) Alteration (x) Moved ( )	
		37. Condition Interior good Exterior good	
9. Coordinates UTM Latitude Longitude	25. Open to Public? Yes ( ) No (x)	38. Preservation Underway? Yes ( ) No (x)	
10. Site( ) Structure ( ) Building (X) Object ( )	26. Local Contact Person or Organization	39. Endangered? Yes (X) No ( ) By What? Development	
11. On National Register Yes( ) No(X)	27. Other Surveys in which included.	40. Visible from Public Road? Yes (X) No( )	
12. Is it eligible? Yes(x) No ( )		41. Distance from and Frontage on Road Approximately 30 feet	
13. Part of Est Yes( ) 14. District Yes(X) District? No (X) Potential No ( )			
15. Name of Established Distict			
42. Further Description of Important Features  See attached.			
43. History and Significance			
44. Description of Environment and Outbuildings Contiguous to Henry Wright Subdivision and intimate to neighborhood of same. Three bay brick garage.			
45. Sources of Information  City of St. Louis Assessor's Office	St. Louis Building Permit C8678.		46. Prepared by Sally Hezel
		47. Organization: Clayton Citizens for Responsible Development	
		48. Date Aug. 2004 Revision date(s)	



6245 Northwood Ave. 1925 Owner: Wagner-Grant-Bell Realty Company; Architect: attr. E. A Wagner; Builder: A. E. Wagner. The building has ashlar lintels and quoins. The ashlar stone foundation rises to the first floor sills. A brick parapet tops the classical cornice. The three-bay front has two windows to the left with a triple window in the center and single windows in the entrance door. More recently, wooden decks have been added to the back of the building. It has the original brick garage.








Office of Historic Preservation, PO Box 176, Jefferson City, MO  
**HISTORIC INVENTORY**

1. No.	4. Present Name(s) F. W. Grant	
2. St. Louis City	5. Other Name(s) 6246 Northwood Ave.	
3. Location of Negatives County Parks Dept.		
6. Specific Location 51' L 75 & 35' L 74 DeMun Park Addition	16. Thematic Category	28. Number of Stories 3
7. City or Town, if Rural, Township & Vicinity St. Louis	17. Date(s) or Period constructed 1925	29. Basement Yes(X) No( )
8. Site Plan with North Arrow	18. Style or Design Tudor	30. Foundation Material Stone (x) Concrete ( ) Not Visible ( )
	19. Architect or Engineer	31. Wall Construction brick
	20. Contractor or Builder E. A. Wagner	32. Roof Type & Material hipped tile roof
	21. Original Use, if apparent Multi-family residence	33. Number of Bays Front 5 + 3 Side 8 + 3
	22. Present Use Multi-family Condominium	34. Wall Treatment American Common Bond
	23. Ownership Public ( ) Private (x)	35. Plan Shape H
	24. Owner(s) Name and Address, if known Virginia Brostron (1E); Robert & Constance Barrett & Mary Siebert (1W); Dorothea & Margaret O'Malley (2E); K. E. Carey (2W); K. G. Zastrow (3E); Rich & Fan Groger (3W) 6246 Northwood Ave. St. Louis, Mo. 63105	36. Changes Addition ( ) Alteration ( ) Moved ( )
9. Coordinates UTM Latitude Longitude	25. Open to Public? Yes ( ) No (x)	37. Condition Interior good Exterior good
10. Site( ) Structure ( ) Building (X) Object ( )	26. Local Contact Person or Organization	38. Preservation Underway? Yes ( ) No (x)
11. On National Register Yes( ) No(X)	27. Other Surveys in which included.	39. Endangered? Yes (X) No ( ) By What? Development
12. Is it eligible? Yes(x) No ( )		40. Visible from Public Road? Yes (X) No( )
13. Part of Est Yes( ) 14. District Yes(X) District? No (X) Potential No ( )		41. Distance from and Frontage on Road Approximately 30 feet
15. Name of Established District		
42. Further Description of Important Features See attached.		
43. History and Significance		
44. Description of Environment and Outbuildings Contiguous to Henry Wright Subdivision and intimate to neighborhood of same. Seven bay brick garage.		
45. Sources of Information St. Louis Building Permit C8678.  St. Louis Daily Record. City of St. Louis Assessor's Office		46. Prepared by Sally Hezel 47. Organization: Clayton Citizens for Responsible Development 48. Date Aug. 2004 Revision date(s)



6246 Northwood Ave. 1925 Owner: F. W. Grant; Architect: attr. E. A. Wagner; Builder: E. A. Wagner. This building is the same as 6233 Northwood except that it has a tile roof with a central gabled dormer. It has the original brick garage with new doors.







Office of Historic Preservation, PO Box 176, Jefferson City, MO  
**HISTORIC INVENTORY**

1. No.	4. Present Name(s) Wagner-Grant-Bell Realty Co.	
2. St. Louis City		
3. Location of Negatives County Parks Dept.	5. Other Name(s) 6249 Northwood Ave	
6. Specific Location W30' Lot 71 & E22' L72 DeMun Park Addition	16. Thematic Category	28. Number of Stories 3
7. City or Town, if Rural, Township & Vicinity St. Louis	17. Date(s) or Period constructed	29. Basement Yes(X) No( )
8. Site Plan with North Arrow	18. Style or Design	30. Foundation Material Stone ( ) Concrete (x) Not Visible ( )
	19. Architect or Engineer	31. Wall Construction brick
	20. Contractor or Builder Wagner-Grant-Bell	32. Roof Type & Material built-up flat roof
	21. Original Use, if apparent Multi-family residence	33. Number of Bays Front 3 + 3 Side 5 + 3
	22. Present Use Multi-family residence	34. Wall Treatment American Common Bond
	23. Ownership Public ( ) Private (x)	35. Plan Shape L
	24. Owner(s) Name and Address, if known Robert & Jacqueline Steck 6249 Northwood Ave. St. Louis, Mo. 63105	36. Changes Addition ( ) Alteration (x) Moved ( )
9. Coordinates UTM Latitude Longitude		37. Condition Interior good Exterior good
10. Site( ) Structure ( ) Building (X) Object ( )		38. Preservation Underway? Yes ( ) No (x)
11. On National Register Yes( ) No(X)	25. Open to Public? Yes ( ) No (x)	39. Endangered? Yes (X) No ( ) By What? Development
12. Is it eligible? Yes(x) No ( )	26. Local Contact Person or Organization	40. Visible from Public Road? Yes (X) No( )
13. Part of Est Yes( ) 14. District Yes(X) District? No (X) Potential No ( )	27. Other Surveys in which included.	41. Distance from and Frontage on Road Approximately 30 feet
15. Name of Established District		
42. Further Description of Important Features  See attached.		
43. History and Significance		
44. Description of Environment and Outbuildings Contiguous to Henry Wright Subdivision and intimate to neighborhood of same. Three bay brick garage.		
45. Sources of Information  St. Louis Building Permit C8065.  City of St. Louis Assessor's Office	46. Prepared by Sally Hezel  47. Organization: Clayton Citizens for Responsible Development  48. Date Aug. 2004 Revision date(s)	



**6249 Northwood Ave. 1925 Owner: Wagner-Grant-Bell Realty Company; Architect: not specified; Builder: Wagner-Grant-Bell. This building has ashlar lintels and quoins. It has a small shed roof below the brick parapet, which tops the classical cornice. The three-bay front has two windows to the left with a triple window in the center. The entrance has a cloth canopy. More recently, a wooden deck has been added to the back of the building. It has the original brick garage with new doors.**







Office of Historic Preservation, PO Box 176, Jefferson City, MO  
**HISTORIC INVENTORY**

1. No.	4. Present Name(s) Ida C. Grant	
2. St. Louis City	5. Other Name(s) 6252 Northwood Ave	
3. Location of Negatives County Parks Dept.		
6. Specific Location Lot 73 & 26' Lot 74 DeMun Park Addition	16. Thematic Category	28. Number of Stories 3
7. City or Town, if Rural, Township & Vicinity St. Louis	17. Date(s) or Period constructed 1924	29. Basement Yes(X) No()
8. Site Plan with North Arrow	18. Style or Design	30. Foundation Material Stone ( ) Concrete (x) Not Visible ( )
9. Coordinates UTM Latitude Longitude	19. Architect or Engineer	31. Wall Construction brick
10. Site( ) Structure ( ) Building (X) Object ( )	20. Contractor or Builder E. A. Maguire	32. Roof Type & Material hipped shingle roof
11. On National Register Yes( ) No(X)	21. Original Use, if apparent Multi-family residence	33. Number of Bays Front 7 + 3 Side 6 + 3
12. Is it eligible? Yes(x) No ( )	22. Present Use Multi-family residence	34. Wall Treatment American Common Bond
13. Part of Est Yes( ) 14. District Yes(X) District? No (X) Potential No ( )	23. Ownership Public ( ) Private (x)	35. Plan Shape H
15. Name of Established District	24. Owner(s) Name and Address, if known Burt & Susan Weiss 6252 Northwood Ave. St. Louis, Mo. 63105	36. Changes Addition ( ) Alteration ( ) Moved ( )
42. Further Description of Important Features	25. Open to Public? Yes ( ) No (x)	37. Condition Interior Exterior good good
	26. Local Contact Person or Organization	38. Preservation Underway? Yes ( ) No (x)
	27. Other Surveys in which included.	39. Endangered? Yes (X) No ( ) By What? Development
		40. Visible from Public Road? Yes (X) No ( )
		41. Distance from and Frontage on Road Approximately 30 feet
43. History and Significance		
44. Description of Environment and Outbuildings Contiguous to Henry Wright Subdivision and intimate to neighborhood of same. Six bay brick garage.		
45. Sources of Information St. Louis Building permit C6219.  City of St. Louis Assessor's Office		46. Prepared by Sally Hezel
		47. Organization: Clayton Citizens for Responsible Development
		48. Date Aug. 2004 Revision date(s)



6252 Northwood Ave. 1924 Owner: Ida C. Grant; Architect: not specified; Builder: E. A. Maguire. There are seven bays across this U-shaped building and the windows are 8 over 1. The entrance has a classical stone portico with pilasters, entablature and pediment. The first and second floor windows have stone ornaments at the corners and centers. There is a low-hipped roof dormer over the entrance. The building has a boxed cornice with modillions. It has the original brick garage.





PRIVATE  
PARKING

FOR 4000 NORTHWOOD  
STREET OFFICE BUILDING  
AT JAMES STREET

Office of Historic Preservation, PO Box 176, Jefferson City, MO  
**HISTORIC INVENTORY**

1. No.	4. Present Name(s) Wagner-Grant-Bell Realty Co.	
2. St. Louis City		
3. Location of Negatives County Prks Dept.	5. Other Name(s) 6253 Northwood Ave.	
6. Specific Location W 53' Lot 72 DeMun Park Addition	16. Thematic Category	28. Number of Stories 3
7. City or Town, if Rural, Township & Vicinity St. Louis	17. Date(s) or Period constructed 1925	29. Basement Yes(X) No()
8. Site Plan with North Arrow	18. Style or Design	30. Foundation Material Stone (x) Concrete ( ) Not Visible ( )
9. Coordinates UTM Latitude Longitude	19. Architect or Engineer	31. Wall Construction brick
10. Site( ) Structure ( ) Building (X) Object ( )	20. Contractor or Builder Wagner-Grant-Bell	32. Roof Type & Material Built up flat roof
11. On National Register Yes( ) No(X)	21. Original Use, if apparent Multi-family residence	33. Number of Bays Front 3 + 3 Side 5 + 3
12. Is it eligible? Yes(x) No ( )	22. Present Use Multi-family residence	34. Wall Treatment American Common Bond
13. Part of Est Yes( ) 14. District Yes(X) District? No (X) Potential No ( )	23. Ownership Public ( ) Private (x)	35. Plan Shape L
15. Name of Established District	24. Owner(s) Name and Address, if known William F. Yarger 6253 Northwood Ave. St. Louis, Mo. 63105	36. Changes Addition ( ) Alteration ( ) Moved ( )
42. Further Description of Important Features	25. Open to Public? Yes ( ) No (x)	37. Condition Interior good Exterior good
	26. Local Contact Person or Organization	38. Preservation Underway? Yes ( ) No (x)
	27. Other Surveys in which included.	39. Endangered? Yes (X) No ( ) By What? Development
		40. Visible from Public Road? Yes (X) No( )
		41. Distance from and Frontage on Road Approximately 30 feet
43. History and Significance		
44. Description of Environment and Outbuildings Contiguous to Henry Wright Subdivision and intimate to neighborhood of same. Three bay brick garage.		
45. Sources of Information St. Louis Building Permit C8065.  City of St. Louis Assessor's Office	46. Prepared by Sally Hezel  47. Organization: Clayton Citizens for Responsible Development	
		48. Date Aug. 2004 Revision date(s)



6253 Northwood Ave. 1925 Owner: Wagner-Grant-Bell Realty Company; Architect: not specified; Builder: Wagner-Grant-Bell. This building matches 6245 Northwood except for its classical cornice. It has the original brick garage.









Office of Historic Preservation, PO Box 176, Jefferson City, MO  
**HISTORIC INVENTORY**

1. No.	4. Present Name(s) E. A. Wagner		
2. County St. Louis			
3. Location of Negatives County Parks Dept.	5. Other Name(s) 6300 Northwood Ave.		
6. Specific Location Lot 58 & E16' Lot 59	16. Thematic Category	28. Number of Stories 3	
7. City or Town, if Rural, Township & Vicinity Clayton, Missouri	17. Date(s) or Period constructed 1924	29. Basement Yes(X) No( )	
8. Site Plan with North Arrow	18. Style or Design	30. Foundation Material Stone ( ) Concrete (x) Not Visible ( )	
9. Coordinates UTM Latitude Longitude	19. Architect or Engineer E. A. Wagner	31. Wall Construction brick	
10. Site( ) Structure ( ) Building (X) Object ( )	20. Contractor or Builder E. A. Wagner	32. Roof Type & Material built-up flat roof	
11. On National Register Yes( ) No(X)	21. Original Use, if apparent Multi-family residence	33. Number of Bays Front 7 + 3 Side 6 + 3	
12. Is it eligible? Yes(x) No ( )	22. Present Use Multi-family Condominium	34. Wall Treatment American Common Bond	
13. Part of Est Yes( ) 14. District Yes(X) District? No (X) Potential No ( )	23. Ownership Public ( ) Private (x)	35. Plan Shape H	
15. Name of Established District	24. Owner(s) Name and Address, if known Alec Patterson (1W); Aaron Zwicker (1E) Margaret Ann Koenig (2E) Howard Kapp (3W) Alec Pollard (4) Janice Riley (5) 6300 Northwood Ave. Clayton Mo. 63105	36. Changes Addition ( ) Alteration ( ) Moved ( )	
	25. Open to Public? Yes ( ) No (x)	37. Condition Interior good Exterior good	
	26. Local Contact Person or Organization	38. Preservation Underway? Yes ( ) No (x)	
	27. Other Surveys in which included.	39. Endangered? Yes (X) No ( ) By What? Development	
		40. Visible from Public Road? Yes (X) No( )	
		41. Distance from and Frontage on Road Approximately 30 feet	
42. Further Description of Important Features See attached.			
43. History and Significance			
44. Description of Environment and Outbuildings Contiguous to Henry Wright Subdivision and intimate to neighborhood of same. Six bay brick.			
45. Sources of Information Building Permit number 595  Saint Louis County Department of Revenue		46. Prepared by Sally Hazel	
		47. Organization: Clayton Citizens for Responsible Development	
		48. Date Aug. 2004 Revision date(s)	



**6300 Northwood Ave. 1924 Owner: E. A. Wagner; Architect & Builder: attr. E. A. Wagner. This matches 6252 Northwood except that it has a parapet instead of a cornice. It has the original brick garage with new doors.**







Office of Historic Preservation, PO Box 176, Jefferson City, MO  
**HISTORIC INVENTORY**

1. No.	4. Present Name(s) E. A. Wagner	
2. County St. Louis		
3. Location of Negatives County Parks Dept.	5. Other Name(s) 6304 Northwood Ave.	
6. Specific Location Lot 59/ 2' Lot 60E DeMun Park	16. Thematic Category	28. Number of Stories 3
7. City or Town, if Rural, Township & Vicinity Clayton, Missouri	17. Date(s) or Period constructed 1924	29. Basement Yes(X) No( )
8. Site Plan with North Arrow	18. Style or Design	30. Foundation Material Stone ( ) Concrete (x) Not Visible ( )
9. Coordinates UTM Latitude Longitude	19. Architect or Engineer	31. brick
10. Site( ) Structure ( ) Building (X) Object ( )	20. Contractor or Builder E. A. Wagner	32. Roof Type & Material built-up flat roof
11. On National Register Yes( ) No(X)	21. Original Use, if apparent Multi-family residence	33. Number of Bays Front 3 + 3 Side 3 + 3
12. Is it eligible? Yes(x) No ( )	22. Present Use Multi-family Condominium	34. Wall Treatment American Common Bond
13. Part of Est Yes( ) 14. District Yes(X) District? No (X) Potential No ( )	23. Ownership Public ( ) Private (x)	35. Plan Shape L
15. Name of Established District	24. Owner(s) Name and Address, if known Jennifer Davis (Unit 1); Grant Youngman (Unit 2); Mary Kay Stephans (Unit 3) 6304 Northwood Ave. Clayton, Mo. 63105	36. Changes Addition ( ) Wood Deck Alteration (x) Moved ( )
	25. Open to Public? Yes ( ) No (x)	37. Condition Interior good Exterior good
	26. Local Contact Person or Organization	38. Preservation Underway? Yes ( ) No (x)
	27. Other Surveys in which included.	39. Endangered? Yes (X) No ( ) By What? Development
		40. Visible from Public Road? Yes (X) No ( )
		41. Distance from and Frontage on Road Approximately 30 feet
42. Further Description of Important Features See attached.		
43. History and Significance		
44. Description of Environment and Outbuildings Contiguous to Henry Wright Subdivision and intimate to neighborhood of same. Three bay brick garage.		
45. Sources of Information Clayton Building Permits 593 - 594.  Saint Louis County Department of Revenue		46. Prepared by Sally Hezel
		47. Organization: Clayton Citizens for Responsible Development
		48. Date Aug. 2004 Revision date(s)



**6304 Northwood Ave. 1924 Owner: E. A. Wagner; Architect & Builder: attr. E. A. Wagner. It matches 6249 Northwood except that it has a bracketed tile ornamental roof below the parapet. Wooden decks have been added more recently. It has the original brick garage with new doors.**



6304





Office of Historic Preservation, PO Box 176, Jefferson City, MO  
**HISTORIC INVENTORY**

1. No.	4. Present Name(s) E. A. Wagner	
2. County St. Louis		
3. Location of Negatives County Parks Dept.	5. Other Name(s) 6310 Northwood Ave.	
6. Specific Location Lot 60 DeMun Park	16. Thematic Category	28. Number of Stories 3
	17. Date(s) or Period constructed	29. Basement Yes(X) No( )
7. City or Town, if Rural, Township & Vicinity Clayton	18. Style or Design	30. Foundation Material Stone ( ) Concrete ( x ) Not Visible ( )
	19. Architect or Engineer	31. Wall Construction brick
8. Site Plan with North Arrow	20. Contractor or Builder Wagner	32. Roof Type & Material built-up flat roof
	21. Original Use, if apparent Multi-family residence	33. Number of Bays Front 3 + 3 Side 5 + 3
	22. Present Use Multi-family residence	34. Wall Treatment American Common Bond
	23. Ownership Public ( ) Private (x)	35. Plan Shape L
	24. Owner(s) Name and Address, if known Kelly J. Schroeder 6310 Northwood Ave. Clayton, Mo. 63105	36. Changes Addition ( ) Alteration ( ) Moved ( )
		37. Condition Interior good Exterior good
		38. Preservation Underway? Yes ( ) No (x)
		39. Endangered? Yes ( X ) No ( ) By What? Development
9. Coordinates UTM Latitude Longitude	25. Open to Public? Yes ( ) No (x)	40. Visible from Public Road? Yes (X) No( )
10. Site( ) Structure ( ) Building (X) Object ( )	26. Local Contact Person or Organization	41. Distance from and Frontage on Road Approximately 30 feet
11. On National Register Yes( ) No(X)	27. Other Surveys in which included.	
12. Is it eligible? Yes(x) No ( )		
13. Part of Est Yes( ) 14. District Yes(X) District? No (X) Potential No ( )		
15. Name of Established District		
42. Further Description of Important Features See attached.		
43. History and Significance		
44. Description of Environment and Outbuildings Contiguous to Henry Wright Subdivision and intimate to neighborhood of same. Three bay brick and siding garage.		
45. Sources of Information Clayton Building Permits 593 - 594.  Saint Louis County Department of Revenue	46. Prepared by Sally Hezel 47. Organization: Clayton Citizens for Responsible Development 48. Date Aug. 2004 Revision date(s)	



**6310 Northwood Ave. 1924** Owner: E. A. Wagner; Architect & Builder: attr. E. A. Wagner. This matches 6249 Northwood except that it has a full portico sheltering the entrance and has an ornamental panel above the third floor window and a modillion cornice. It has the original brick garage with new doors.







Office of Historic Preservation, PO Box 176, Jefferson City, MO  
**HISTORIC INVENTORY**

1. No.	4. Present Name(s) E. A. Wagner		
2. County St. Louis	5. Other Name(s) 6314 Northwood Ave.		
3. Location of Negatives County Parks Dept.			
6. Specific Location Lot 61 DemMun Park	16. Thematic Category	28. Number of Stories 3	
7. City or Town, if Rural, Township & Vicinity Clayton, Missouri	17. Date(s) or Period constructed 1924	29. Basement Yes(X) No( )	
8. Site Plan with North Arrow	18. Style or Design	30. Foundation Material Stone ( ) Concrete (x) Not Visible ( )	
	19. Architect or Engineer E. A. Wagner	31. Wall Construction brick	
	20. Contractor or Builder E. A. Wagner	32. Roof Type & Material built-up flat roof	
	21. Original Use, if apparent Multi-family residence	33. Number of Bays Front 7 + 3 Side 6 + 3	
	22. Present Use Multi-family residence	34. Wall Treatment American Common Bond	
	23. Ownership Public ( ) Private (x)	35. Plan Shape	
	24. Owner(s) Name and Address, if known Lynn Murray (1E); Zheng Hong & Yuan Liya (1W); Karen Prechtl (2E); Michael Schmerling (2W); Richard Todd & Karen Omalley (3E); Reinhard Andress & Paula Hanssen (3W) 6314 Northwood Ave. Clayton, Mo. 63105	36. Changes Addition ( ) Alteration ( ) Moved ( )	
9. Coordinates UTM		37. Condition Interior good Exterior good	
Latitude			
Longitude			
10. Site( ) Structure ( ) Building (X) Object ( )	25. Open to Public? Yes ( ) No (x)	38. Preservation Underway? Yes ( ) No (x)	
11. On National Register Yes( ) No(X)	26. Local Contact Person or Organization	39. Endangered? Yes (X) No ( ) By What? Development	
12. Is it eligible? Yes(x) No ( )		40. Visible from Public Road? Yes (X) No( )	
13. Part of Est Yes( ) 14. District Yes(X) District? No (X) Potential No ( )	27. Other Surveys in which included.	41. Distance from and Frontage on Road Approximately 30 feet	
15. Name of Established District			
42. Further Description of Important Features See attached.			
43. History and Significance			
44. Description of Environment and Outbuildings Contiguous to Henry Wright Subdivision and intimate to neighborhood of same. Six bay brick garage.			
45. Sources of Information Clayton Building Permit 694.  Saint Louis County Department of Revenue		46. Prepared by Sally Hezel 47. Organization: Clayton Citizens for Responsible Development	
		48. Date Aug. 2004 Revision date(s)	



6314 Northwood Ave. 1924 Owner: E. A. Wagner; Architect &  
Builder: attr. E. A. Wagner. This is the same as 6300 Northwood. It  
has the original brick garage.







Office of Historic Preservation, PO Box 176, Jefferson City, MO  
**HISTORIC INVENTORY**

1. No.	4. Present Name(s) E. A. Wagner		
2. County St. Louis			
3. Location of Negatives County Parks Dept.	5. Other Name(s) 6320 Northwood Ave.		
6. Specific Location W 4' Lot 61 & E 48' L62 DeMun Park	16. Thematic Category	28. Number of Stories 3	
7. City or Town, if Rural, Township & Vicinity Clayton, Missouri	17. Date(s) or Period constructed 1924	29. Basement Yes(X) No( )	
8. Site Plan with North Arrow	18. Style or Design	30. Foundation Material Stone ( ) Concrete (x) Not Visible ( )	
	19. Architect or Engineer Wagner	31. Wall Construction brick	
	20. Contractor or Builder Wagner	32. Roof Type & Material built-up flat roof	
	21. Original Use, if apparent Multi-family residence	33. Number of Bays Front 3 + 3 Side 5 + 3	
	22. Present Use Multi-family residence	34. Wall Treatment American Common Bond	
	23. Ownership Public ( ) Private (x)	35. Plan Shape L	
	24. Owner(s) Name and Address, if known Sharon Hall (Unit 1); Dharmadev & Chitra Nayak (Unit 2); Michelle Harris (Unit 3); 6320 Northwood Ave. Clayton, Mo. 63105	36. Changes Addition ( ) Alteration ( ) Moved ( )	
9. Coordinates UTM Latitude Longitude		37. Condition Interior good Exterior good	
10. Site( ) Structure ( ) Building (X) Object ( )			
11. On National Register Yes( ) No(X)	25. Open to Public? Yes ( ) No (x)	38. Preservation Underway? Yes ( ) No (x)	
12. Is it eligible? Yes(x) No ( )	26. Local Contact Person or Organization	39. Endangered? Yes (X) No ( ) By What? Development	
13. Part of Est Yes( ) 14. District Yes(X) District? No (X) Potential No ( )	27. Other Surveys in which included.	40. Visible from Public Road? Yes (X) No( )	
15. Name of Established District		41. Distance from and Frontage on Road Approximately 30 feet	
42. Further Description of Important Features See attached.			
43. History and Significance			
44. Description of Environment and Outbuildings Contiguous to Henry Wright Subdivision and intimate to neighborhood of same. Three bay brick garage.			
45. Sources of Information Clayton Building Permit 694.  Saint Louis County Department of Revenue		46. Prepared by Sally Hezel 47. Organization: Clayton Citizens for Responsible Development	
		48. Date Aug. 2004 Revision date(s)	



**6320 Northwood Ave. 1924 Owner: E. A. Wagner; Architect & Builder: attr. E. A. Wagner. This is the same as 6249 Northwood except that it has a bracketed ornamental roofline and a front entrance portico. It has the original brick garage.**







Office of Historic Preservation, PO Box 176, Jefferson City, MO

**HISTORIC INVENTORY**

1. No.	4. Present Name(s) E. A. Wagner		
2. County St. Louis			
3. Location of Negatives County Parks Dept.	5. Other Name(s) 6324 Northwood Ave.		
6. Specific Location W 40' L63 & E 20' L64 DeMun Park	16. Thematic Category	28. Number of Stories 3	
7. City or Town, if Rural, Township & Vicinity Clayton, Missouri	17. Date(s) or Period constructed 1924	29. Basement Yes(X) No( )	
8. Site Plan with North Arrow	18. Style or Design	30. Foundation Material Stone (x) Concrete ( ) Not Visible ( )	
	19. Architect or Engineer Wagner	31. Wall Construction brick	
	20. Contractor or Builder Wagner	32. Roof Type & Material built-up flat roof	
	21. Original Use, if apparent Multi-family residence	33. Number of Bays Front 3 + 3 Side 5 + 3	
	22. Present Use Multi-family residence	34. Wall Treatment American Common Bond	
	23. Ownership Public ( ) Private (x)	35. Plan Shape L	
	24. Owner(s) Name and Address, if known Nancy Smity (Unit 1); Carol Fuss (Unit 2); Susan Blaine (Unit 3); 6324 Northwood Ave. Clayton, Mo. 63105	36. Changes Addition ( ) Alteration (x) Moved ( )	
9. Coordinates UTM Latitude Longitude		37. Condition Interior Exterior good good	
10. Site ( ) Structure ( ) Building (X) Object ( )			
11. On National Register Yes ( ) No(X)	25. Open to Public? Yes ( ) No (x)	38. Preservation Underway? Yes ( ) No (x)	
12. Is it eligible? Yes(x) No ( )	26. Local Contact Person or Organization	39. Endangered? Yes (X) No ( ) By What? Development	
13. Part of Est Yes( ) 14. District Yes(X) District? No (X) Potential No ( )	27. Other Surveys in which included.	40. Visible from Public Road? Yes (X) No( )	
15. Name of Established Distict		41. Distance from and Frontage on Road Approximately 30 feet	
42. Further Description of Important Features See attached.			
43. History and Significance			
44. Description of Environment and Outbuildings Contiguous to Henry Wright Subdivision and intimate to neighborhood of same. Three bay brick and wood siding garage.			
45. Sources of Information Clayton Building Permit 694.  Saint Louis County Department of Revenue		46. Prepared by Sally Hezel  47. Organization: Clayton Citizens for Responsible Development	
		48. Date Aug. 2004 Revision date(s)	



**6324 Northwood Ave. 1924 Owner: E. A. Wagner; Architect & Builder: attr. E. A. Wagner. This also is similar to 6249 Northwood except that it has quoins around the front door and a modillion cornice below the parapet. More recently, wooden decks have been added to the back of the building. It has the original brick garage.**







Office of Historic Preservation, PO Box 176, Jefferson City, MO  
**HISTORIC INVENTORY**

1. No.	4. Present Name(s) E. A. Wagner	
2. County St. Louis		
3. Location of Negatives County Parks Dept.	5. Other Name(s) 6328 Northwood Ave.	
6. Specific Location E 6' Lot 65, Lot 64, W 14' Lot 63 DeMun Park	16. Thematic Category	28. Number of Stories 3
7. City or Town, if Rural, Township & Vicinity Clayton, Missouri	17. Date(s) or Period constructed 1925	29. Basement Yes(X) No( )
8. Site Plan with North Arrow	18. Style or Design	30. Foundation Material Stone ( ) Concrete (x) Not Visible ( )
	19. Architect or Engineer Wagner	31. Wall Construction brick
	20. Contractor or Builder Wagner	32. Roof Type & Material hipped tile roof
	21. Original Use, if apparent Multi-family residence	33. Number of Bays Front 7 + 3 Side 6 + 3
	22. Present Use Multi-family Condominium	34. Wall Treatment American Common Bond
	23. Ownership Public ( ) Private (x)	35. Plan Shape H
	24. Owner(s) Name and Address, if known Robert Richter & Elizabeth Madden (1E); John Ortals (1W); Virginia Ribaud (2E); Scott Naisbitt (2W); Sally Hezel (3E); Emily Chung (3W) 6328 Northwood Ave. Clayton, Mo. 63105	36. Changes Addition ( ) Alteration ( ) Moved ( )
9. Coordinates UTM Latitude Longitude		37. Condition Interior good Exterior good
10. Site( ) Structure ( ) Building (X) Object ( )		
11. On National Register Yes( ) No(X)	25. Open to Public? Yes ( ) No (x)	38. Preservation Underway? Yes ( ) No (x)
12. Is it eligible? Yes(x) No ( )	26. Local Contact Person or Organization	39. Endangered? Yes (X) No ( ) By What? Development
13. Part of Est Yes( ) 14. District Yes(X) District? No (X) Potential No ( )	27. Other Surveys in which included.	40. Visible from Public Road? Yes (X) No( )
15. Name of Established District		41. Distance from and Frontage on Road Approximately 30 feet
42. Further Description of Important Features See attached.		
43. History and Significance		
44. Description of Environment and Outbuildings Contiguous to Henry Wright Subdivision and intimate to neighborhood of same. Six bay brick garage.		
45. Sources of Information Building permit number 744.  Saint Louis County Department of Revenue	46. Prepared by Sally Hezel 47. Organization: Clayton Citizens for Responsible Development 48. Date Aug. 2004 Revision date(s)	



6328 Northwood Ave. 1925 Owner: E. A. Wagner; Architect & Builder: attr. E. A. Wagner. This matches 6252 Northwood except that it has retained its original tile roof. It has the original brick garage with new doors.







Office of Historic Preservation, PO Box 176, Jefferson City, MO  
**HISTORIC INVENTORY**

1. No.	4. Present Name(s) E. W. Grant	
2. County St. Louis	5. Other Name(s) 6330 Northwood Ave.	
3. Location of Negatives County Parks Dept.	16. Thematic Category	28. Number of Stories 3
6. Specific Location Pt Lot 65 DeMun Park	17. Date(s) or Period constructed 1925	29. Basement Yes(X) No( )
7. City or Town, if Rural, Township & Vicinity Clayton, Missouri	18. Style or Design	30. Foundation Material Stone ( ) Concrete (x) Not Visible ( )
8. Site Plan with North Arrow	19. Architect or Engineer E. A. Wagner	31. Wall Construction brick
	20. Contractor or Builder E. A. Wagner	32. Roof Type & Material hipped tile roof
	21. Original Use, if apparent Multi-family residence	33. Number of Bays Front 3 + 3 Side 5 + 3
	22. Present Use Multi-family residence	34. Wall Treatment American Common Bond
	23. Ownership Public ( ) Private (x)	35. Plan Shape L
	24. Owner(s) Name and Address, if known Sharon Hadden 6630 Northwood Ave. Clayton, Mo. 63105	36. Changes Addition ( ) Alteration ( ) Moved ( )
9. Coordinates UTM Latitude Longitude	25. Open to Public? Yes ( ) No (x) 26. Local Contact Person or Organization	37. Condition Interior good Exterior good
10. Site( ) Structure ( ) Building (X) Object ( )		38. Preservation Underway? Yes ( ) No (x)
11. On National Register Yes( ) No(X)		39. Endangered? Yes (X) No ( ) By What? Development
12. Is it eligible? Yes(x) No ( )		40. Visible from Public Road? Yes (X) No( )
13. Part of Est Yes( ) 14. District Yes(X) District? No (X) Potential No ( )	27. Other Surveys in which included.	41. Distance from and Frontage on Road Approximately 30 feet
15. Name of Established District	42. Further Description of Important Features  See attached.	
43. History and Significance		
44. Description of Environment and Outbuildings Contiguous to Henry Wright Subdivision and intimate to neighborhood of same. Three bay brick garage.		
45. Sources of Information  Saint Louis County Department of Revenue	46. Prepared by Sally Hezel  47. Organization: Clayton Citizens for Responsible Development	48. Date Aug. 2004 Revision date(s)



6330 Northwood Ave. 1925 Owner: E. W. Grant; Architect & Builder: E. A. Wagner. This matches 6249 Northwood. The brick garage is new so is non-contributing.







Office of Historic Preservation, PO Box 176, Jefferson City, MO  
**HISTORIC INVENTORY**

1. No.	4. Present Name(s) E. W. Grant	
2. County St. Louis		
3. Location of Negatives County Parks Dept.	5. Other Name(s) 6334 Northwood Ave.	
6. Specific Location Lot 66 DeMun Park	16. Thematic Category	28. Number of Stories 3
	17. Date(s) or Period constructed 1924	29. Basement Yes(X) No( )
7. City or Town, if Rural, Township & Vicinity Clayton, Missouri	18. Style or Design	30. Foundation Material Stone ( ) Concrete (x) Not Visible ( )
8. Site Plan with North Arrow	19. Architect or Engineer E. A. Wagner	31. Wall Construction brick
	20. Contractor or Builder E. A. Wagner	32. Roof Type & Material built-up flat roof
	21. Original Use, if apparent Multi-family residence	33. Number of Bays Front 3 + 3 Side 5 + 3
	22. Present Use Multi-family residence	34. Wall Treatment American Common Bond
	23. Ownership Public ( ) Private (x)	35. Plan Shape L
9. Coordinates UTM Latitude Longitude	24. Owner(s) Name and Address, if known Charles & Patricia Voellinger 6334 Northwood Ave. Clayton, Mo. 63105	36. Changes Addition ( ) Alteration ( ) Moved ( )
10. Site( ) Structure ( ) Building (X) Object ( )		37. Condition Interior good Exterior good
11. On National Register Yes( ) No(X)	25. Open to Public? Yes ( ) No (x)	38. Preservation Underway? Yes ( ) No (x)
12. Is it eligible? Yes(x) No ( )	26. Local Contact Person or Organization	39. Endangered? Yes (X) No ( ) By What? Development
13. Part of Est Yes( ) 14. District Yes(X) District? No (X) Potential No ( )	27. Other Surveys in which included.	40. Visible from Public Road? Yes (X) No( )
15. Name of Established District		41. Distance from and Frontage on Road Approximately 30 feet
42. Further Description of Important Features  See attached.		
43. History and Significance		
44. Description of Environment and Outbuildings Contiguous to Henry Wright Subdivision and intimate to neighborhood of same. Three bay brick garage.		
45. Sources of Information  Clayton Building Permit 700 - 701.  Saint Louis County Department of Revenue	46. Prepared by Sally Hezel  47. Organization: Clayton Citizens for Responsible Development  48. Date Aug. 2004. Revision date(s)	



**6334 Northwood Ave. 1924 Owner: E. W. Grant; Architect & Builder: E. A. Wagner. This also matches 6249 Northwood except that it has a panel with a checkerboard above the third floor window at the entrance bay. It also has a tiled ornamental roofline. The brick garage is new so is non-contributing.**





