

Missouri Historic Architectural Inventory for  
Division of Parks and Historic Preservation Department of Natural Resources

## HISTORIC INVENTORY FORM

### MISSOURI HERITAGE TRUST





**Missouri Historic Architectural Inventory for  
Division of Parks and Historic Preservation Department of Natural Resources**

38) Ownership — private — public 39) Owners — name — address <input type="radio"/> 40) Local contact <input type="radio"/> 41) Coordinates (UTM) 42) Quad	1) inventory number 2) name (cont) 3) name - historical 4) street address 5) town or vicinity 6) legal description 7) county	513   W. 7th street Hermann lot 56 W. 7th street Gasconade	1)
43) Other survey  44) History Built ca. 1851 by Johann N. Heinlein who had emigrated to Hermann in the late 1840s after spending a few years in Ohio. Heinlein came originally from Bavaria, and was trained as a tailor, but did not follow that profession long in Hermann. He began improving the 18 lots he owned near his home planting	8) category (site, structure, building, object) 9) significance 10) date 11) style 12) architect 13) builder 14) original use 15) present use	building architectural-contributing ca. 1851 probable double hall- kitchen residence same	23)
45) Additional description them in grapes so that by 1860 he had a total of two acres in vineyards and made nearly 200 gallons of wine. In the census of that year he called himself a 'vine dresser' as did his son. However, like so many others he followed a second career as a lime manufacturer and stone dealer. The attached smokehouse dates to the turn of the century.	16) number of stories 17) plan shape 18) basement 19) foundation 20) wall construction 21) roof type - material 22) contact print 35mm	1 1/2 rectangle partial? stone frame/modern siding gable asbestos shingle	4)
46) Description of environment/outbuildings	23) site plan		9)
47) Information sources business directory 1860 agric. census 1860-1870 census 1850-1880 tax lists 1845-1881 Ruger's birdseye view 1869	24) changes - additions/alterations/moved 25) condition 26) visible from road? 27) distance/frontage 28) accessible?	     	5)
48) Location of negatives roll 4 49) Prepared by David Denman MHT 50) Organization	29) preservation underway? 30) endangered? 31) on National Register? 32) part of established historical district	   no no	6) 7)
If additional space is needed, attached separate sheets.	33) name of historical district 34) is site eligible? 35) district potential? 36) date 37) revision	 yes yes 8/8/85	30)
HISTORIC INVENTORY FORM MISSOURI HERITAGE TRUST			

inventory number: 513

General description: one- and one-half-story rectangle-shaped frame building with a modern wall covering and resting on a rock-faced coursed ashlar stone foundation with full cellar.

Setting: the primary entrance is under the porch. The house is built to the property line on the west long side though well back from the street side elevation on the north.

Roof: asbestos shingle. There is a gable-roof dormer on the rear roof face with six-over-six-light sash. There is a kick in the roofline over the full rear porch.

Gable: boxed cornice and projecting eaves with cornice returns.

Windows: attic windows have six-over-six-light sash though the first-story openings have two-over-two.

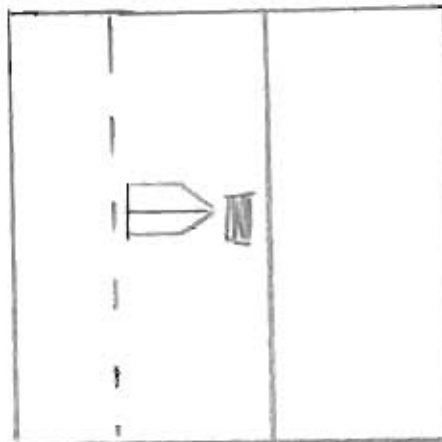
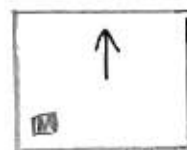
Elevations: the west elevation has four symmetrical window bays. The east elevation has a full open porch. There are three bays irregularly placed with a door in the second bay. The north elevation has a centered attic window and three irregular bays at the first story with a door in the third which does not appear to be original. On the south elevation there is an attic window and two symmetrical window bays at the first story.

Rear elevation: at the rear is an attached summerkitchen with shed roof covered with corrugated metal and board and batten walls.

Outbuildings: there is a two-bay garage and a storage shed on the lot.



GA-AS-002-329



N  
↓

GOETHE  
ST.

W. 7th St



Missouri Historic Architectural Inventory for  
Division of Parks and Historic Preservation Department of Natural Resources

38) Ownership — private — public 39) Owners — name — address 40) Local contact 41) Coordinates (UTM) 42) Quad 43) Other survey	1) inventory number 511 2) name (cont) 3) name - historical 4) street address W.7th street 5) town or vicinity Hermann 6) legal description lot 44 W.7th 7) county Gasconade	1)
44) History Probably built by Jacob Rothfuchs in the late 1840s. Rothfuchs emigrated to Hermann ca. 1847 originally from Prussia. The house seems to have been in place before the census was taken in 1850. Rothfuchs earned a living as a day laborer and later as a 'quarryman'. His son of the same name lived in the house past the turn of the century. The younger Rothfuchs was employed as a railroad laborer. The smokehouse all dates to the turn of the century.	8) category (site, structure, building, object) building 9) significance architectural-contributing 10) date ca. 1848 11) style center hall 12) architect 13) builder 14) original use residence 15) present use same 16) number of stories 1 17) plan shape rectangle 18) basement full? 19) foundation rock faced coursed stone 20) wall construction brick 21) roof type - material gable asphalt shingle 22) contact print 35mm	23)
45) Additional description		4)
46) Description of environment/outbuildings	23) site plan	9)
47) Information sources census 1850-1880 tax lists 1845-1881 Ruger's birdsyeye view-1869	24) changes - additions/alterations/moved 25) condition 26) visible from road? 27) distance/frontage 28) accessible?	5)
48) Location of negatives roll 17	29) preservation underway? 30) endangered? 31) on National Register? 32) part of established historical district 33) name of historical district 34) is site eligible? 35) district potential? 36) date 37) revision	6) 7) 30)
49) Prepared by David Denman MHT 50) Organization		
If additional space is needed, attached separate sheets.		

inventory number: 511

General description: one-story rectangle-shaped endgable brick building resting on a rock-faced coursed ashlar foundation with a full cellar beneath.

Setting: the house sits virtually at the sidewalk on the facade.

Roof: asphalt shingle roof.

Cornice: flush boarded.

Gable: flush boarded.

Facade: five bay symmetrical with the door in the middle bay.

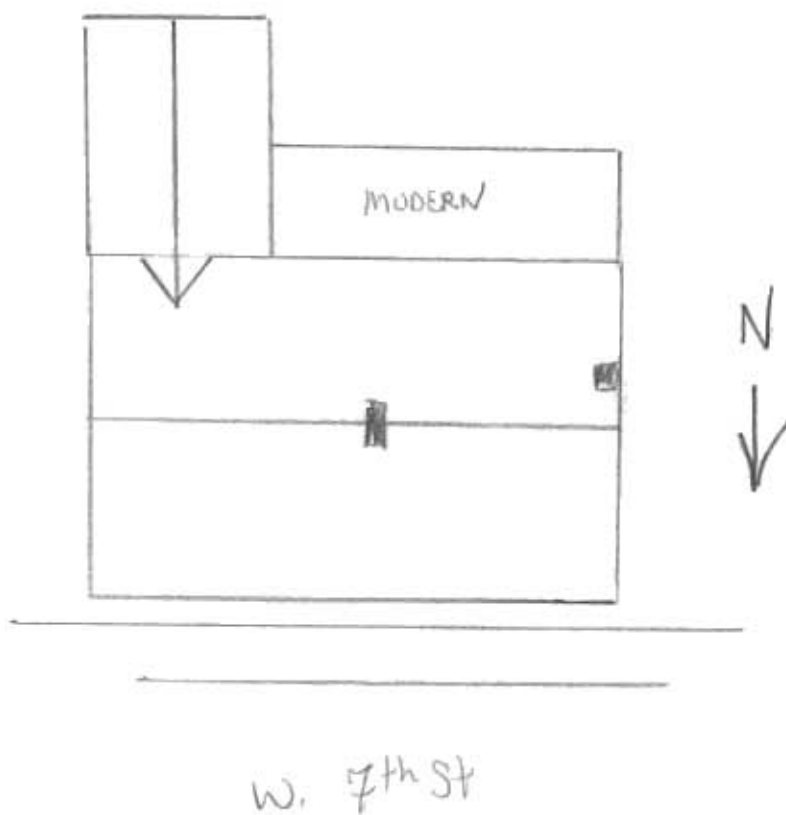
Windows: flat brick arch over the voids with alternating coursing of header-stretcher and stretcher-header, six-over-six-light sash and with casing edge, pattern A.

Doors: stone threshold on the facade.

Side elevations: West - one attic window with six-over-six-light sash with single header brick segmental arch. One first-story window opening well to the rear of the building. East - identical. There is visible a clear seam in the masonry between the main block and a rear one-story wing which was once a smokehouse in part, with gable endwall vents clearly visible. A shed roof covers a porch in the rear reentrant angle.

Outbuildings: gable garage covered with corrugated metal and on a concrete foundation.













inventory number: 510

General description: two-story rectangular building with one-story ell and several additions. The brick building rests on a pecked coursed ashlar foundation and has a full cellar.

Setting: the building is at the sidewalk on the long side facing West 7th Street and is set back ca. ten feet from the other street elevation.

Roof: corrugated metal.

Cornice: corbeled brick cornice with a header dentil pattern surmounted by a moulded brick course (see drawing).

Gable: flush boarded with endwall chimneys--evidence can be seen for the west endwall chimney though it has been removed.

Facade: five symmetrical bays at both stories with the altered entrance in the center bay. A prominent cellar entrance on the facade with stone wall and rat tail hinges on the double-leaf doors.

Windows: wood lintels and sills with two-over-two-light sash.

Doors: stone threshold and step.

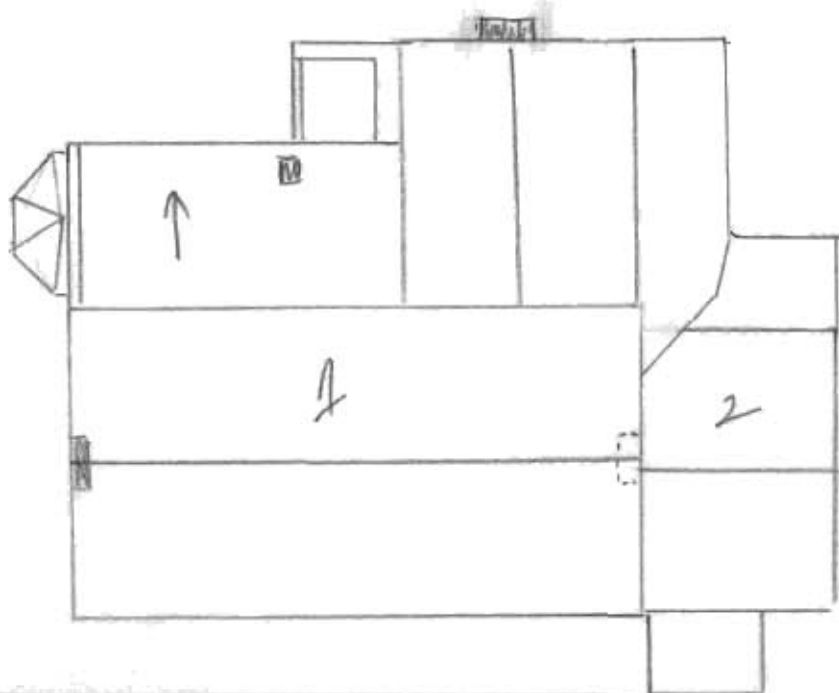
Side elevations: East - two attic fixed four-light sash to either side of the chimney location with board lintels. There is a rear frame addition visible with a false parapet wall with moulded edge with a three-sided bay beneath. Each bay face has a window with one-over-one-light sash. The addition is covered with lap siding. West - there is a later one-story gable-roof addition to the west wall with two bays, the first being a door. The window has a beaded casing edge and two-over-two-light sash with segmental arch of alternating bands of double header and stretcher brick. The door has been altered. The porch is modern on the facade. On the rear elevation of the addition is an open porch.

Rear elevation: there is a one-story brick ell to the main house with a large engaged wall chimney and standing seam metal roof. On the west of the ell is an open porch. On the east is a framed-in porch area, part of which has been raised to a false parapet. The framed porch is covered with lap siding.



WASHINGTON  
ST.

N  
↓



W. 7th St











**Missouri Historic Architectural Inventory for  
Division of Parks and Historic Preservation Department of Natural Resources**

38) Ownership — private — public 39) Owners — name — address <input type="radio"/> 40) Local contact <input type="radio"/> 41) Coordinates (UTM) 42) Quad 43) Other survey	1) inventory number 2) name (cont) 3) name - historical 4) street address 5) town or vicinity 6) legal description 7) county	505   315 W. 7th street Hermann lot 4 W. 7th Gasconade	1)
44) History Built ca. 11905-1900 by Fritz Wenzel. Wenzel came to the country as a young man with his family in the late 1860s. He was trained as a lawyer, but for a number of years edited the Hermann Advertiser-Courier newspaper. In 1880 he was appointed census enumerator.	8) category (site, structure, building, object) 9) significance 10) date 11) style 12) architect 13) builder 14) original use 15) present use	building architectural-contributing ca. 1905-1900 side-passage; atypical vernacular residence same	2/3)
45) Additional description	16) number of stories 17) plan shape 18) basement 19) foundation 20) wall construction 21) roof type - material 22) contact print 35mm	2 1/2 rectangle with ell full? tooled and bordered ashlar brick stone gable standing seam metal	4)
46) Description of environment/outbuildings	23) site plan:		9)
47) Information sources Census 1880 and 1870 Advertiser-Courier deed books 11-594, 19436,	24) changes - additions/alterations/moved 25) condition 26) visible from road? 27) distance/frontage 28) accessible?	    	5)
48) Location of negatives  49) Prepared by 50) Organization	29) preservation underway? 30) endangered? 31) on National Register? 32) part of established historical district 33) name of historical district 34) is site eligible? 35) district potential? 36) date 37) revision	  no no   yes yes 8/8/85	6) 7)
If additional space is needed, attached separate sheets.			30)

inventory number: 505

General description: two- and one-half-story rectangular-shaped building with one-story ell. The house is brick constructed and rests on a tooled and bordered ashlar foundation with full cellar.

Setting: the house sits at the property line on the facade. At the rear is a large grape arbor.

Roof: endgable roof is covered with standing seam metal, with gable end chimneys to either side of the gable peak. There is a large centered hip dormer on the facade and two smaller hip dormers on the rear roof face.

Cornice: corbeled with stepped stretcher coursing with dentil header brick pattern with double course of stretcher brick above.

Gable: projecting gable eaves with bedmould and narrow board frieze. The brick corbeling found on the rear elevation (different than the facade) and the facade is returned onto the gable endwalls.

Facade: three symmetrical bays at both stories with the altered entry in the first bay.

Windows: segmental arch over the voids with stretcher brick, stone sills, beaded casing edge, flat upper sash and case, and two-over-two-light sash.

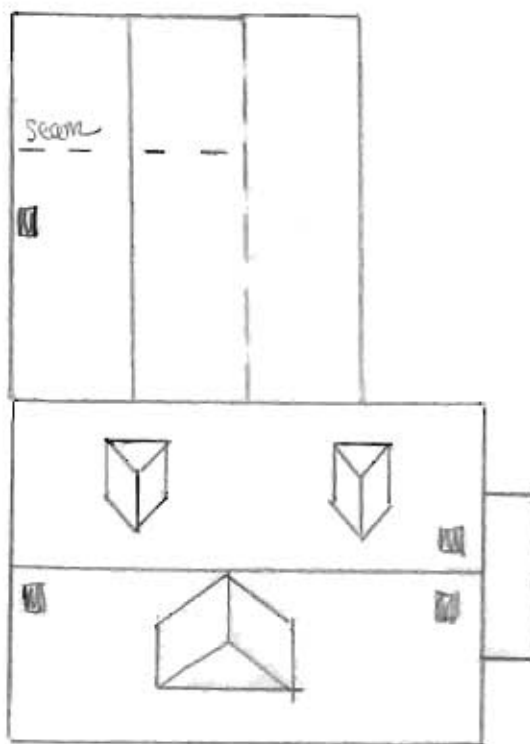
Side elevations: West - attic windows have double rowlock segmental arch. Two irregularly placed second-story window openings and one first which is a modern opening. East - one centered attic window. Three-bay second story with the middle bay a door onto a bracket-supported balcony with cast iron balustrade. There are two symmetrical first-story bays.

Rear elevation: there is a stepped five-course corbeled cornice on the main block. There are two irregularly spaced window bays at the second-story level. The rear one-story brick is original to the main block, with a gable roof. The west elevation has two original window bays. There is a clear seam in the brickwork indicating that at some time the ell was elongated by an addition. On the east there is a continuous roofline porch though with a roof lick supported on chamfered posts. Under the porch are four bays with doorways in the center two bays to either side of the seam in the masonry.

Outbuildings: at the alley is a long board and batten shed-roof building.



315 W. 7th St.



↑  
N

W. 7th St.







**Missouri Historic Architectural Inventory for  
Division of Parks and Historic Preservation Department of Natural Resources**

38) Ownership — private — public 39) Owners — name — address 40) Local contact 41) Coordinates (UTM) 42) Quad 43) Other survey	1) inventory number 2) name (cont) 3) name - historical 4) street address 5) town or vicinity 6) legal description 7) county	504   317 W. 7th st Hermann lot 45 west part W. 7th Gasconade	1)
44) History	8) category (site, structure, building, object)	 	2)
Built ca. 1905 by Armin Fleisch.	9) significance 10) date 11) style 12) architect 13) builder 14) original use 15) present use	architectural-contributing ca. 1905 late Queen Anne  residence same	3)
45) Additional description	16) number of stories 17) plan shape 18) basement 19) foundation 20) wall construction 21) roof type - material	1 1/2 irregular full concrete frame/lap siding gable corrugated metal	4)
	22) contact print 35mm		5)
46) Description of environment/outbuildings	23) site plan:		6)
47) Information sources  tax list 1901-1913	24) changes - additions/alter- ations/moved 25) condition 26) visible from road? 27) distance/frontage 28) accessible?		7)
48) Location of negatives  roll 17 49) Prepared by David Denman MHT 50) Organization	29) preservation underway? 30) endangered? 31) on National Register? 32) part of established historical district	   no	8)
If additional space is needed, attached separate sheets.	33) name of historical district 34) is site eligible? 35) district potential? 36) date 37) revision	 yes yes 8/19/85	9)







inventory number: 503

General description: one-story rectangular-shaped brick building endgabled and resting on a rock-faced coursed stone foundation with full or partial cellar.

Setting: the house rests at the sidewalk on the facade.

Roof: standing seam metal.

Cornice: an unusual corbeled cornice of moulded brick (see drawing).

Gable: flush with the wall plane.

Facade: five symmetrical bays with center entry.

Windows: flat brick arch over the voids of stretcher with wood sills and six-over-six-light sash. The casing edge is moulded pattern A.

Doors: there is a modern door and stone threshold.

Side elevations: West - there is a seam visible in the endwall where there is an apparent addition. There is a centered first-story window and an attic access door. East - there is only an attic access door.

Rear elevation: across the entire rear is a brick addition with continuous roofline though slightly kicked. There are three bays with a door in the center. The first window has a two-over-two-light sash and the third has six-over-six-light sash.

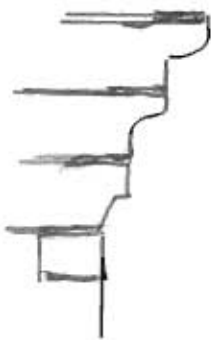
Outbuildings: at the alley is a board and batten shed. Closer to the house is a small board and batten gable-roof building.

#### INTERIOR DESCRIPTION

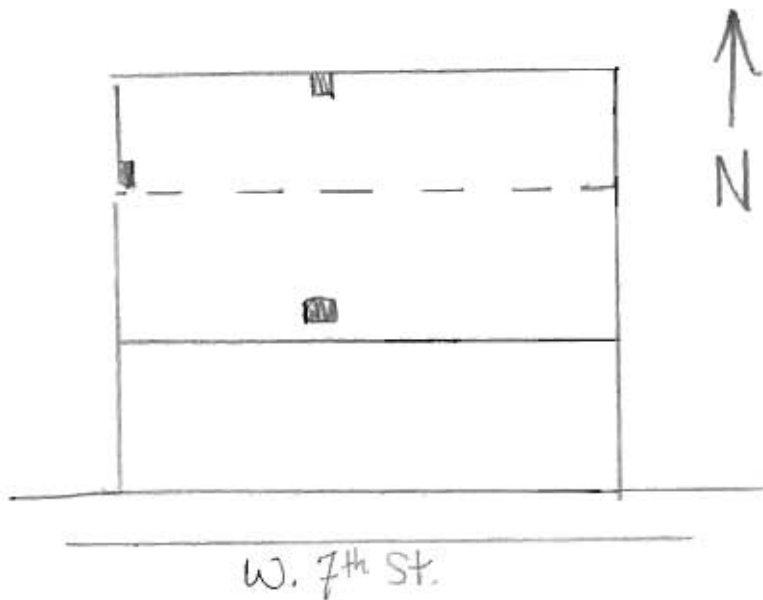
It was told to the surveyor that there are only two rooms on the interior. The symmetrical five bays with center entry without exception has meant a centerhall plan. It is possible that the hall was defined with a board partition as found at other houses and that this partition was removed. Without further investigation, it is impossible to say with certainty.



321 W. 7th



Cornice  
detail



Missouri Historic Architectural Inventory for  
Division of Parks and Historic Preservation Department of Natural Resources

[illegible]





Missouri Historic Architectural Inventory for  
Division of Parks and Historic Preservation Department of Natural Resources

38) Ownership — private — public	1) inventory number 2) name (cont) 3) name - historical 4) street address 5) town or vicinity 6) legal description 7) county	501   331 W. 7th st. Hermann  Gasconade	1)
39) Owners — name — address 40) Local contact 41) Coordinates (UTM) 42) Quad 43) Other survey	8) category (site, structure, building, object)	building	23)
44) History	9) significance 10) date 11) style 12) architect 13) builder 14) original use 15) present use	contributing ca. 1920 bungalow   residence same	
45) Additional description	16) number of stories 17) plan shape 18) basement 19) foundation 20) wall construction 21) roof type - material 22) contact print 35mm	1 1/2 rectangle full concrete stucco covered gable asphalt shingle	4)       5)
46) Description of environment/outbuildings	23) site plan		9)
47) Information sources	24) changes - additions/alter- ations/moved 25) condition 26) visible from road? 27) distance/frontage 28) accessible?		5)    6)
48) Location of negatives roll 17 49) Prepared by David Denman MHT 50) Organization	29) preservation underway? 30) endangered? 31) on National Register? 32) part of established historical district 33) name of historical district 34) is site eligible? 35) district potential? 36) date 37) revision	      yes yes 8/12/85	7)     30)
If additional space is needed, attached separate sheets.			
HISTORIC INVENTORY FORM MISSOURI HERITAGE TRUST			





**Missouri Historic Architectural Inventory for  
Division of Parks and Historic Preservation Department of Natural Resources**

38) Ownership — private — public 39) Owners — name — address <input type="radio"/> 40) Local contact <input type="radio"/> 41) Coordinates (UTM) 42) Quad 43) Other survey	1) inventory number 2) name (cont) 3) name - historical 4) street address 5) town or vicinity 6) legal description 7) county	512   335 W. 7th st Hermann  Gasconade	1)
	8) category (site, structure, building, object)		2/3)
44) History	9) significance 10) date 11) style 12) architect 13) builder 14) original use 15) present use	contributing ca. 1920 bungalow   residence same	
45) Additional description	16) number of stories 17) plan shape 18) basement 19) foundation 20) wall construction 21) roof type - material	1 1/2 rectangle full concrete frame/modern siding gable asphalt shingle	4)
	22) contact print 35mm		5)
46) Description of environment/outbuildings	23) site plan		5)
47) Information sources  roll 4 David Denman MHT	24) changes - additions/alter- ations/moved 25) condition 26) visible from road? 27) distance/frontage 28) accessible?	     	5)
48) Location of negatives	29) preservation underway?		6)
49) Prepared by	30) endangered?		
50) Organization	31) on National Register?		7)
	32) part of established historical district	no	
If additional space is needed, attached separate sheets.	33) name of historical district		
	34) is site eligible?	yes	
	35) district potential?	yes	30)
	36) date	8/12/85	
	37) revision		



Missouri Historic Architectural Inventory for  
Division of Parks and Historic Preservation Department of Natural Resources

38) Ownership — private — public	1) inventory number	500	1
39) Owners — name — address	2) name (cont)		
40) Local contact	3) name - historical		
41) Coordinates (UTM)	4) street address	336 W. 7th St.	
42) Quad	5) town or vicinity	Hermann	
43) Other survey	6) legal description	Lot 55 W. 7th	
	7) county	Gasconade	
44) History Built in 1864-5 for the widow of Henry Schaumburg. Schaumburg came to the United States from Hesse-Cassel in 1847 while a young man with four of his brothers. Most moved onto a farm while Henry, with his wife, and two children moved to Hermann. Schaumburg was a stonemason who did well in the booming years of the 1850s.	8) category (site, structure, building, object)	building	2/3
	9) significance	archit. contributing	
	10) date	1864-5	
	11) style	center hall	
	12) architect		
	13) builder		
	14) original use	residence	
	15) present use	same	
	16) number of stories	1 1/2	4
	17) plan shape	rectangle	
	18) basement	full	
	19) foundation	rock faced coursed ashlar	
	20) wall construction	brick	
	21) roof type	gable	
	22) contact print	standing seam metal	
	22) contact print	35mm	5
45) Description of environment/outbuildings	23) site plan		9
46) Information sources	24) changes - additions/alterations/moved		5
Goodspeed's history p.1118	25) condition		
tax list 1851-1881	26) visible from road?		
census 1850-1880	27) distance/frontage		
Ruger's birdseye view 1869	28) accessible?		6
47) Location of negatives	29) preservation underway?		
roll 4	30) endangered?		
48) Prepared by	31) on National Register?	no	7
David Denman	32) part of established historical district	no	
50) Organization	33) name of historical district		
MHT	34) is site eligible?	yes	30
	35) district potential?	yes	
	36) date	8/8/85	
	37) revision		

HISTORIC INVENTORY FORM  
MISSOURI HERITAGE TRUST

inventory number: 500

General description: one- and one-half-story rectangle endgable brick house resting on a rock-faced coursed ashlar foundation with a full cellar beneath.

Setting: the house is on a corner lot built to the property line on the street elevations.

Roof: standing seam metal roof with paired flues in either endwall to both sides of the gable peak. There are hip dormers on the facade with two-over-two-light sash.

Cornice: corbeled brick.

Gable: projecting eaves with bedmould.

Facade: five bay symmetrical with the door in the center bay.

Windows: segmental arch over the voids, of alternating courses of stretcher and double header brick with flat upper casing and sash, stone sills, and two-over-two-light sash. Casing edge not visible. Rear window has six-over-six-light sash.

Doors: the facade entry has stone steps and threshold with tooled and bordered faces.

Side elevations: West - one centered attic window. East - off-center half-story window and two symmetrical first-story window bays.

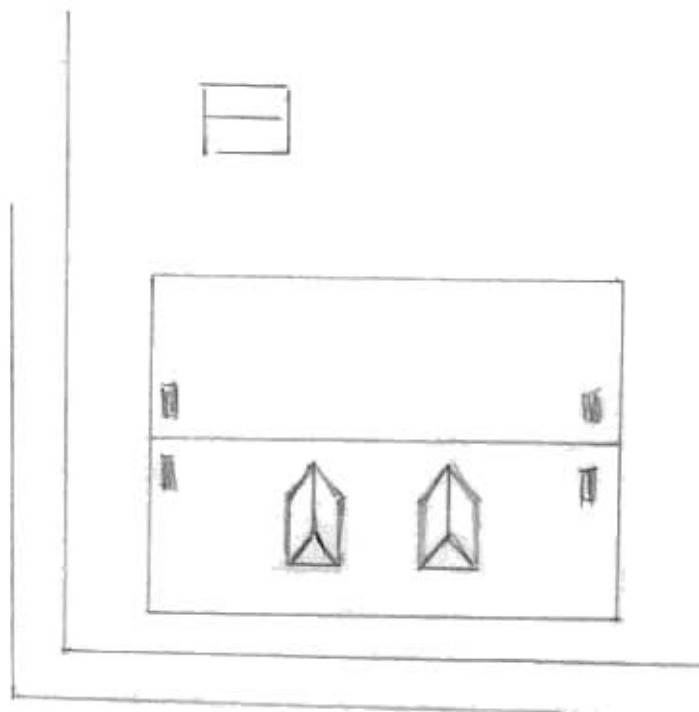
Rear elevation: two bay irregular with door in the first bay.

Outbuildings: close to the rear of the house is a small gable-roof smokehouse with vents in the gable endwalls and a door in the south elevation with triple rowlock segmental arch. There is a small board and batten shed at the alley.



326 W. 7th

GOETHE  
ST



W. 7th St





FOR SALE  
Schmidt  
814-773-  
046278





inventory number: 499

General description: one- and one-half-story T-shape building with the long side to the street, frame construction covered with modern siding and resting on a scored concrete foundation with a full cellar.

Setting: the house is built close to the property line on the facade.

Roof: pressed metal shingle roof with two hip-roof dormers on the facade roof face, symmetrically arranged.

Gable: projecting eaves.

Facade: three bay asymmetrical with door in the second bay. There is a hip-roof porch centered on the facade with turned posts and balusters and ball finials on the newels. The porch and steps are wood.

Windows: one-over-one-light sash.

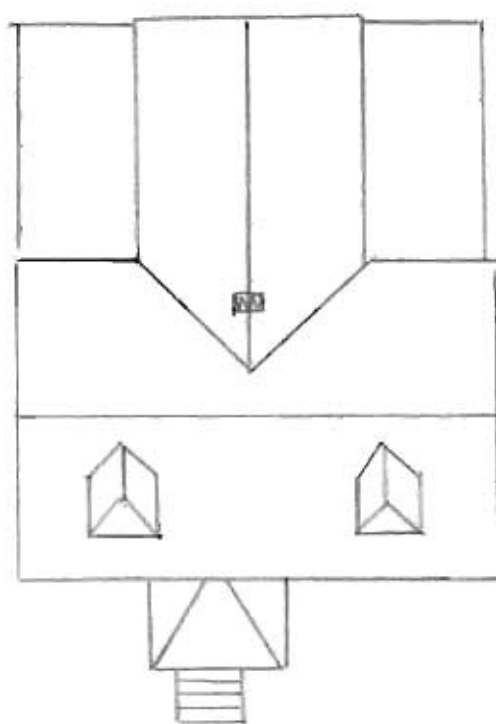
Doors: the facade door has a tall glass single-light transom. The door has a tall glass upper section over a double panel.

At the rear is an original wing which makes the T-shape. To either side at the reentrant angles, there is on the west a filled porch, and on the east an open porch. The porch has a ball finial newel post and porch support posts.



401 W. 7th

↑  
N



GOETHE ST

W. 7th St.





Missouri Historic Architectural Inventory for  
Division of Parks and Historic Preservation Department of Natural Resources

38) Ownership — private — public	1) inventory number	498	1)
39) Owners — name — address	2) name (cont)		
40) Local contact	3) name - historical		
41) Coordinates (UTM)	4) street address	407 W. 7th st	
42) Quad	5) town or vicinity	Hermann	
43) Other survey	6) legal description	lot 61 W. 7th	
	7) county	Gasconade	
	8) category (site, structure, building, object)		23)
44) History Built in 1904 by John Schwartz and sold immediately to Frank Birkel senior.	9) significance	architectural contributing	
	10) date	1904	
	11) style	late cat.-builder	
	12) architect		
	13) builder		
	14) original use	residence	
	15) present use	same	
45) Additional description	16) number of stories	1 1/2	4)
	17) plan shape	L-shape	
	18) basement	full	
	19) foundation	rock faced coursed stone	
	20) wall construction	frame/lap siding	
	21) roof type - material	gable asphalt shingle	
	22) contact print 35mm		5)
46) Description of environment/outbuildings	23) site plan		9)
47) Information sources tax list 1901, 1913 deed book 29-332	24) changes - additions/alter- ations/moved		5)
	25) condition		
	26) visible from road?		
	27) distance/frontage		
	28) accessible?		6)
48) Location of negatives roll 4	29) preservation underway?		
49) Prepared by David Denman MHT	30) endangered?		
50) Organization	31) on National Register?		7)
	32) part of established historical district	no	
	33) name of historical district		
	34) is site eligible?	yes	
	35) district potential?	yes	30)
	36) date	8/19/85	
	37) revision		
If additional space is needed, attached separate sheets.			
HISTORIC INVENTORY FORM MISSOURI HERITAGE TRUST			

inventory number: 498

General description: one- and one-half-story L-shaped frame building covered with modern siding and resting on a rock-faced coursed stone foundation with a full cellar.

Setting: the house sits back from the sidewalk ca. ten feet. The rear of the lot is dominated by a garden and grape arbor.

Roof: asphalt shingle.

Cornice: overhanging eaves.

Gable: projecting eaves in the facade gable with paired window openings in the half-story and the first story.

Facade: the entrance is in the reentrant angle of the two wings which face the street. There is a continuous roofline over an open porch at the entrance along the east wing. There are post brackets, chamfered posts, square balusters, and a wood floor and structure to the porch.

Windows: two-over-two-light sash with flat architrave.

Doors: the facade entry has a single-light transom.

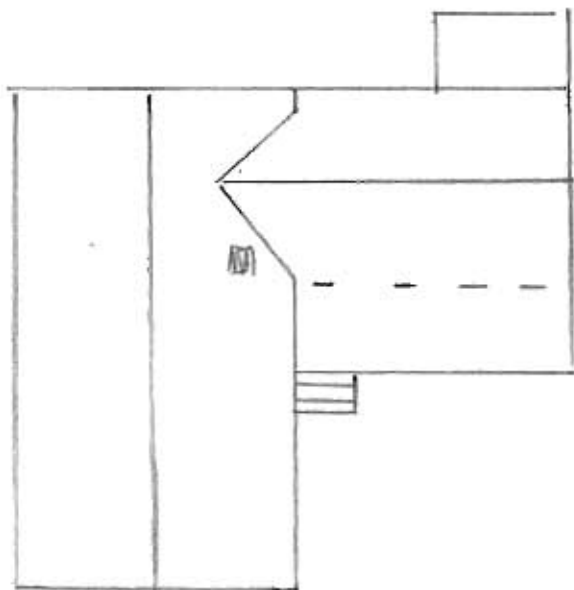
Side elevations: the east-facing gable endwall has single centered openings in both stories. The west elevation has two symmetrical bays at the first story.

Rear elevation: there is a small shed-roof porch over an entry at the rear on the east wing with chamfered posts supporting the roof.

Outbuildings: close to the house is a small brick smokehouse with vents in the gable endwalls and with a segmental arch of stretcher brick over the south board and batten door.



407 W. 7th



↑  
N

W. 7th St.



Missouri Historic Architectural Inventory for  
Division of Parks and Historic Preservation Department of Natural Resources

38) Ownership — private — public	1) inventory number 2) name (cont) 3) name - historical 4) street address 5) town or vicinity 6) legal description 7) county	515   412 W. 7th st. Hermann  Gasconade	1)
39) Owners — name — address	8) category (site, structure, building, object)		23)
40) Local contact 41) Coordinates (UTM)	9) significance 10) date 11) style 12) architect 13) builder 14) original use 15) present use	contributing ca. 1925 bungalow   residence same	4)
42) Quad 43) Other survey	16) number of stories 17) plan shape 18) basement 19) foundation 20) wall construction 21) roof type - material	1 1/2 rectangle full concrete brick veneer gable asphalt shingle	5)
44) History	22) contact print 35mm		5)
45) Additional description	23) site plan		9)
46) Description of environment/outbuildings	24) changes - additions/alter- ations/moved 25) condition 26) visible from road? 27) distance/frontage 28) accessible?		5)
47) Information sources	29) preservation underway? 30) endangered? 31) on National Register? 32) part of established historical district 33) name of historical district 34) is site eligible? 35) district potential? 36) date 37) revision	     no  yes yes 8/12/85	6) 7) 30)
48) Location of negatives roll 4 David Denman 49) Prepared by MHT 50) Organization			
If additional space is needed, attached separate sheets.			
HISTORIC INVENTORY FORM MISSOURI HERITAGE TRUST			





## HISTORIC INVENTORY FORM

### MISSOURI HERITAGE TRUST



**Missouri Historic Architectural Inventory for  
Division of Parks and Historic Preservation Department of Natural Resources**

38) Ownership — private — public 39) Owners — name — address <input type="radio"/> 40) Local contact <input type="radio"/> 41) Coordinates (UTM) 42) Quad 43) Other survey	1) inventory number 2) name (cont) 3) name - historical 4) street address 5) town or vicinity 6) legal description 7) county	496   419 W 7th st Hermann lot 65 W. 7th st Gasconade	1)
	8) category (site, structure, building, object)		2/3)
44) History	9) significance 10) date 11) style 12) architect 13) builder 14) original use 15) present use	architectural contributing ca. 1890 hall kitchen  residence same	
45) Additional description	16) number of stories 17) plan shape 18) basement 19) foundation 20) wall construction 21) roof type - material	1 1/2 rectangle partial stone and concrete frame/modern siding gable standing seam metal	4)
	22) contact print 35mm		5)
46) Description of environment/outbuildings	23) site plan:	9)	
47) Information sources tax list 1898-1901	24) changes - additions/alter- ations/moved 25) condition 26) visible from road? 27) distance/frontage 28) accessible?		5)
48) Location of negatives roll 4 49) Prepared by David Denman MHT 50) Organization	29) preservation underway? 30) endangered? 31) on National Register? 32) part of established historical district	    no	6)    7)
If additional space is needed, attached separate sheets.	33) name of historical district 34) is site eligible? 35) district potential? 36) date 37) revision	 yes yes 8/20/85	30)
HISTORIC INVENTORY FORM MISSOURI HERITAGE TRUST			

inventory number: 496

General description: one-story rectangle endgable frame building covered with modern siding and resting on a rock-faced coursed ashlar foundation. There appears to be two major phases in the construction of the house, though this is not clear. A seam in the foundation masonry was detected on the east elevation.

Setting: the house is built close to the sidewalk.

Roof: standing seam metal.

Gable: boxed cornice and projecting eaves with bedmould.

Facade: three symmetrical bays with entrance in the center bay. There is a small gable-roof porch over the entrance with jig-cut brackets at the posts and chamfered posts.

Windows: two-over-two-light sash in all window openings.

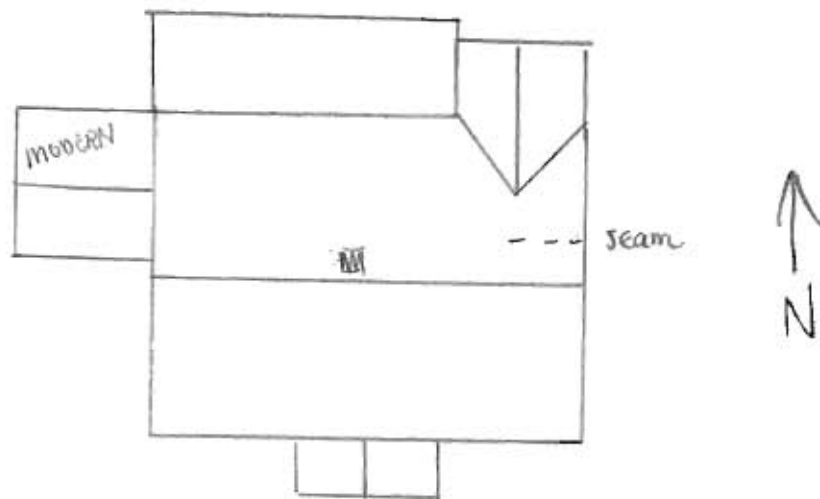
Side elevations: East - one attic window and two irregularly placed first-story windows. Seam in the foundation. The rear section appears to be concrete. West - a modern addition obscures the original house.

Rear elevation: there is a filled rear porch and a one-story intersecting gable addition in the northeast corner.

Outbuildings: shed-roof outbuilding with concrete foundation.



419 W. 7th



W. 7th St.





**Missouri Historic Architectural Inventory for  
Division of Parks and Historic Preservation Department of Natural Resources**

38) Ownership — private — public 39) Owners — name — address <input type="radio"/> 40) Local contact <input type="radio"/> 41) Coordinates (UTM) 42) Quad 43) Other survey	1) inventory number 2) name (cont) 3) name - historical 4) street address 5) town or vicinity 6) legal description 7) county	495   W. 7th st. Hermann  Gasconade	1)
	8) category (site, structure, building, object)		2) 3)
44) History	9) significance 10) date 11) style 12) architect 13) builder 14) original use 15) present use	contributing ca. 1930 cottage revival  residence same	
45) Additional description	16) number of stories 17) plan shape 18) basement 19) foundation 20) wall construction 21) roof type - material	1 1/2 rectangle full concrete brick veneer gable	4)
	22) contact print 35mm		5)
46) Description of environment/outbuildings	23) site plan:	9)	
47) Information sources	24) changes - additions/alter- ations/moved 25) condition 26) visible from road? 27) distance/frontage 28) accessible?		5)
48) Location of negatives roll 4 49) Prepared by David Denman MHT 50) Organization	29) preservation underway? 30) endangered? 31) on National Register? 32) part of established historical district	   no	6)
If additional space is needed, attached separate sheets.	33) name of historical district 34) is site eligible? 35) district potential? 36) date 37) revision	 yes yes 8/12/85	7)
<b>HISTORIC INVENTORY FORM MISSOURI HERITAGE TRUST</b>		30)	



**Missouri Historic Architectural Inventory for  
Division of Parks and Historic Preservation Department of Natural Resources**

38) Ownership — private — public 39) Owners — name — address <input type="radio"/> 40) Local contact <input type="radio"/> 41) Coordinates (UTM) 42) Quad 43) Other survey	1) inventory number 2) name (cont) 3) name - historical 4) street address 5) town or vicinity 6) legal description 7) county	516   428 W. 7th st Hermann  Gasconade	1)
	8) category (site, structure, building, object)		2/3)
44) History	9) significance 10) date 11) style 12) architect 13) builder 14) original use 15) present use	contributing ca. 1920 late cat.-builder   residence same	
45) Additional description	16) number of stories 17) plan shape 18) basement 19) foundation 20) wall construction 21) roof type - material	1 1/2 rectangle full concrete brick veneer gambrel asbestos shingle	4)
	22) contact print 35mm		5)
46) Description of environment/outbuildings	23) site plan		9)
47) Information sources	24) changes - additions/alterations/moved 25) condition 26) visible from road? 27) distance/frontage 28) accessible?		5)
48) Location of negatives roll 4 David Denman 49) Prepared by MHT 50) Organization	29) preservation underway? 30) endangered? 31) on National Register? 32) part of established historical district		6)
If additional space is needed, attached separate sheets.	33) name of historical district 34) is site eligible? 35) district potential? 36) date 37) revision	no yes yes 8/12/85	7)     30)



Missouri Historic Architectural Inventory for  
Division of Parks and Historic Preservation Department of Natural Resources

38) Ownership — private — public	1) inventory number 2) name (cont) 3) name - historical 4) street address 5) town or vicinity 6) legal description 7) county	494   429 W. 7th st Hermann  Gasconade	1)
40) Local contact 41) Coordinates (UTM) 42) Quad 43) Other survey	8) category (site, structure, building, object)		23)
44) History	9) significance 10) date 11) style 12) architect 13) builder 14) original use 15) present use	contributing ca. 1920 bungalow   Residence same	
45) Additional description	16) number of stories 17) plan shape 18) basement 19) foundation 20) wall construction 21) roof type - material 22) contact print 35mm	1 1/2 rectangle full concrete frame/modern siding gable asphalt shingle	4)       5)
46) Description of environment/outbuildings	23) site plan		9)
47) Information sources	24) changes - additions/alter- ations/moved 25) condition 26) visible from road? 27) distance/frontage 28) accessible?		5)     6)
48) Location of negatives roll 4 David Denman 49) Prepared by MHT 50) Organization	29) preservation underway? 30) endangered? 31) on National Register? 32) part of established historical district 33) name of historical district 34) is site eligible? 35) district potential? 36) date 37) revision	     no  yes yes 8/12/85  	7)      30)
If additional space is needed, attached separate sheets.			
HISTORIC INVENTORY FORM MISSOURI HERITAGE TRUST			






Missouri Historic Architectural Inventory for  
Division of Parks and Historic Preservation Department of Natural Resources

## HISTORIC INVENTORY FORM

### MISSOURI HERITAGE TRUST



**Missouri Historic Architectural Inventory for  
Division of Parks and Historic Preservation Department of Natural Resources**

38) Ownership — private — public 3) Owners — name — address <input type="radio"/> 40) Local contact <input type="radio"/> 41) Coordinates (UTM) 42) Quad 43) Other survey	1) inventory number 2) name (cont) 3) name - historical 4) street address 5) town or vicinity 6) legal description 7) county	493   435 W. 7th st Hermann  Gasconade	1)
	8) category (site, structure, building, object)	2/3	2/3)
44) History	9) significance 10) date 11) style 12) architect 13) builder 14) original use 15) present use	contributing ca. 1940   residence same	
45) Additional description	16) number of stories 17) plan shape 18) basement 19) foundation 20) wall construction 21) roof type - material	4) 1 rectangle full concrete frame/modern siding gable	4)
	22) contact print 35mm	asphalt shingle	5)
46) Description of environment/outbuildings	23) site plan	9) 	9)
47) Information sources	24) changes - additions/alter- ations/moved 25) condition 26) visible from road? 27) distance/frontage 28) accessible?	5)    	5)
48) Location of negatives roll 4 49) Prepared by David Denman MHT 50) Organization	29) preservation underway? 30) endangered? 31) on National Register? 32) part of established historical district	6)    no	6)
If additional space is needed, attached separate sheets.	33) name of historical district 34) is site eligible? 35) district potential? 36) date 37) revision	7)   no yes 8/12/85	7)
HISTORIC INVENTORY FORM MISSOURI HERITAGE TRUST		30)	30)



Missouri Historic Architectural Inventory for  
Division of Parks and Historic Preservation Department of Natural Resources

## HISTORIC INVENTORY FORM

### MISSOURI HERITAGE TRUST





## HISTORIC INVENTORY FORM

### MISSOURI HERITAGE TRUST



**Missouri Historic Architectural Inventory for  
Division of Parks and Historic Preservation Department of Natural Resources**

38) Ownership — private — public 39) Owners — name — address 40) Local contact 41) Coordinates (UTM) 42) Quad 43) Other survey	1) inventory number 2) name (cont) 3) name - historial 4) street address 5) town or vicinity 6) legal description 7) county	492   439 W. 7th st. Hermann  Gasconade	1)      
	8) category (site, structure, building, object)		2/3)
44) History	9) significance 10) date 11) style 12) architect 13) builder 14) original use 15) present use	contributing ca. 1940 bungalow variant   residence same	
45) Additional description	16) number of stories 17) plan shape 18) basement 19) foundation 20) wall construction 21) roof type - material	1 rectangle full concrete frame/modern siding gable	4)
	22) contact print 35mm	asphalt shingle	5)
46) Description of environment/outbuildings	23) site plan:		9)
47) Information sources	24) changes - additions/alter- ations/moved 25) condition 26) visible from road? 27) distance/frontage 28) accessible?		5)
48) Location of negatives roll 4 49) Prepared by David Denman MHT 50) Organization	29) preservation underway? 30) endangered? 31) on National Register? 32) part of established historical district 33) name of historical district 34) is site eligible? 35) district potential? 36) date 37) revision	     no  yes yes 8/12/85	6)     7)
<p><i>If additional space is needed, attached separate sheets.</i></p>			30)



HISTORIC INVENTORY FORM  
MISSOURI HERITAGE TRUST

inventory number: 520

General description: one- and one-half-story rectangular-shaped house constructed of rock-faced cast stone, resting on a scored concrete foundation with a full cellar beneath.

Setting: the house is on a corner lot and is ca. ten feet from the property line on either street elevation. There is a full garden and arbor behind and to the west side of the house.

Roof: the endgabled roof is covered with standing seam metal. There are two symmetrically arranged hip-roof dormers on the facade and a single centered hip-roof dormer on the rear roof face, all with one-over-one-light sash.

Gable: projecting gable eaves with bedmould and narrow friezeboard. The pediment is frame constructed. The apex of the pediment is covered with fishscale shingle work to the level of the window head. The rest of the pediment is covered with alternating bands of triple courses of butt and fishscale shinglework.

Facade: there are bordered corner quoins at all corners. The facade has three symmetrical bays with the door in the center bay. There is a shed porch across the entry, on turned posts with square balusters and with a concrete floor.

Side elevations: East - two attic windows symmetrically arranged with two first-story windows similiarly arranged over two cellar windows. West is identical to the east except the cellar windows are not present.

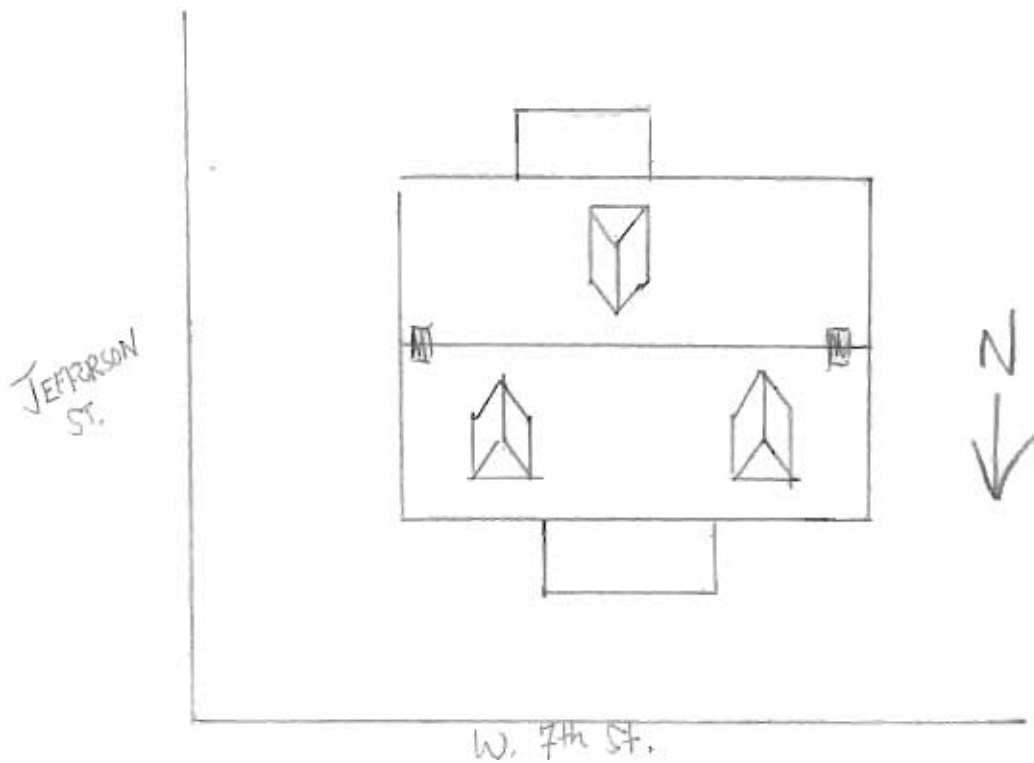
Rear elevation: four bays with a door in the third. There is a shed-roof porch at the door.

Outbuildings: west of the house at the property line of the street is a one- and one-half-story gable-roof building with vertical boarded walls and a corrugated metal roof.





504 W. 7th







**Missouri Historic Architectural Inventory for  
Division of Parks and Historic Preservation Department of Natural Resources**

38) Ownership — private — public 39) Owners — name — address <input type="radio"/> 40) Local contact <input type="radio"/> 41) Coordinates (UTM) 42) Quad 43) Other survey	1) inventory number 2) name (cont) 3) name - historical 4) street address 5) town or vicinity 6) legal description 7) county	247   E. 8th st Hermann lot 22 E. 7th Gasconade	11
	8) category (site, structure, building, object)		23
44) History Built in several stages. The first and largest was built by Jacob Rommel in 1858-1859. Rommel was one of the earliest Hermann residents coming with the first handful in the winter of 1837. He took up residence on the lots in question. Rommel was born in Wurtemberg and came to the United	9) significance 10) date 11) style 12) architect 13) builder 14) original use 15) present use	architectural contributing 1858-9/ca. 1875 accretive vernacular   residence same	23
45) Additional description States in 1833. He became a member of the German Settlement Society while residing in Philadelphia. Rommel was one of the earliest wine growers establishing a wide ranging reputation for quality wine. The hillside around the house was covered with the three acre vineyard he established in the late 1840s. In 1858 he built the first part of the present house with the vaulted wine cellar beneath. The second stage dates to around the mid 1870s. Rear additions date somewhat later. The outbuildings on the property date to the turn of the century.	16) number of stories 17) plan shape 18) basement 19) foundation 20) wall construction 21) roof type - material	1 1/2 rectangle full wine cellar rock faced coursed stone brick gable standing seam metal	41
	22) contact print 35mm		51
46) Description of environment/outbuildings	23) site plan:		91
47) Information sources  census 1840-1880 tax lists 1850-1881 Advertiser-Courier July 10, 1878 censys of agriculture 1860-1870	24) changes - additions/alterations/moved 25) condition 26) visible from road? 27) distance/frontage 28) accessible?	     	51
48) Location of negatives  roll 21 49) Prepared by               David Denman MHT 50) Organization	29) preservation underway? 30) endangered? 31) on National Register? 32) part of established historical district 33) name of historical district 34) is site eligible? 35) district potential? 36) date 37) revision	     no  yes yes 8/19/85	61 71 301
If additional space is needed, attached separate sheets.			

inventory number: 247

General description: one- and one-half-story brick rectangle-shaped building resting on a rock-faced ashlar stone foundation with a wine cellar and fermentation-press room beneath the main section of the house.

Setting: historically, the main road from the southeast entered town, passing to the rear of the house. The main facade actually overlooks the town of Hermann, sitting on the brow of the north-facing hill. The slope before the house and on the east was covered with vineyards.

Roof: standing seam metal roof. There are three evenly spaced gable-roof dormers with pilastered surrounds, heavily moulded pediment and continuous cornice. The windows, certainly replacements, are one-over-one sash.

Cornice: the exposed cornice is unadorned. Roof eaves are flush on the gable endwalls with only a narrow corner board to which the edges of the metal roof are nailed.

Facade: there are two facade bays in the second-phase building and five in the first building. Starting on the left--the second-phase building--the sequence is window, door, building line, then window, double-leaf door, window, single door, window. There is a full porch across the facade with a cant in the roofline, supported on boxed square columns resting on brick piers. There is a simple balustrade of square balusters. The porch once had a wooden stair with surviving porch newels with moulded body and ball finial. There is a beaded board ceiling to the porch.

Windows: all windows have wood sills. There are one-over-one replacement sash in all facade windows except the last window bay, which has a six-over-six-light sash window. Openings have segmental arch lintels of stretcher brick alternating with double header brick. The upper sash has a flat head with a wood lintel supporting what may be later brickwork in the arched space above the window. Half-story windows have one-over-one sash with segmental lintels of header brick.

Doors: the second-phase door and the sixth bay door on the facade are similar, with paneling and applied mouldings to the inner edge. The first door has a Christian pattern paneling and the later has a large glass light--probably an alteration--in the upper section. The double-leaf doors each have two-light upper sections with exuberantly moulded segmental arch-shaped lower panels. There is a two-light transom above the double-leaf door. The second bay has a four-light transom and the sixth bay door has a single-light transom. On the rear elevation is a single-leaf door with a three-light transom. The west elevation has the cellar entrance (described elsewhere), and a door in single leaf and glass upper section with a beaded casing and a two-light transom with segmental arch of header brick. The last bay on the west is a door, single leaf, with a segmental arch of stretcher and double header brick in alternating rows.

Side elevations: West - there are three bays--the first is the cellar entrance and the others are single-door entrances. There is a gable peak chimney on the oldest section of the house and a chimney flue midway on the rear addition. There are two attic windows in the oldest section. East - there are three bays, all windows--with two attic windows in the gable. There are two cellar windows and a centered cellar-press room



entrance, all with segmental arch lintels of alternating rows of stretcher and double header brick.

Rear elevation: there are seven irregularly spaced bays--two windows with two-over-two-light sash to a building seam in the brickwork, then a door and window to another seam in the masonry, then three window bays.

Outbuildings: there are numerous outbuildings built of frame with metal roofs and board and batten exterior walls. All seem to date to the same ca. 1900 period. There is a covered opening between the main house and a large outbuilding which is of two levels, with a stone foundation. (See drawing for building configuration.) There is a small brick smokehouse at the southwest corner of the main house.

#### INTERIOR DESCRIPTION

There are three building phases to this house, all historic. The first portion is the largest, consisting of the wine cellar beneath the house and two large rooms above. This one- and one-half-story building had a sawtooth cornice visible in the present attic. The rafters are peeled logs. The ridge was not visible. There are sawn wood jack rafters for the porch roof butted to the original rafters. Presumably there was no porch on the original house. Paint lines visible in the attic indicate that there may have been a rear porch. The original house was probably two rooms. The wall separating them has been removed, but nail holes in the floor show where it once stood. There was a narrow room the width of the building, in which the boxed stair leading to the unfinished half-story still survives. The boxing of the stair was added to in the 1880-90 period with a built-in cupboard. The whole covers the slanting masonry of the barrel-vaulted wine cellar entrance. A small passage with a brick half-arch (modern infill) is hidden within a small closet under the stair. The boxing is of random-width edge-beaded tongue and grooved planks with hand-planed inner sides. The closet door and the stair door are flush mounted and board and batten construction of the same material makes up the boxing on the stair. The cupboard has glazed paired doors.

Interior woodwork appears to have been replaced at the time the second-phase building was added, with simple triangular-shaped window architrave with an applied outer edge mould strip.

Pressed tin covers the ceiling in the large parlor room of the original building. The phase-two building was added to the east gable endwall of the original house. It extended the house by two bays on the facade. This room has long two-panel doors with exuberantly moulded window and door triangular architraves with pronounced dogears.

The rear brick wing--added ca. 1880--extends the length of the rear elevation. It was built in two stages with an original open portion off-center--since filled in with brickwork.

Cellar: beneath the older portion of the house is the wine storage cellar. The entrance is in the west elevation of the house on the exterior. The door is two leaf with one larger than the other. The void is arched with a flattened semi-elliptical lintel of brick with a radiating-light transom above the board and batten doors. A herringbone-patterned arch covers the stairs leading to the cellar which is

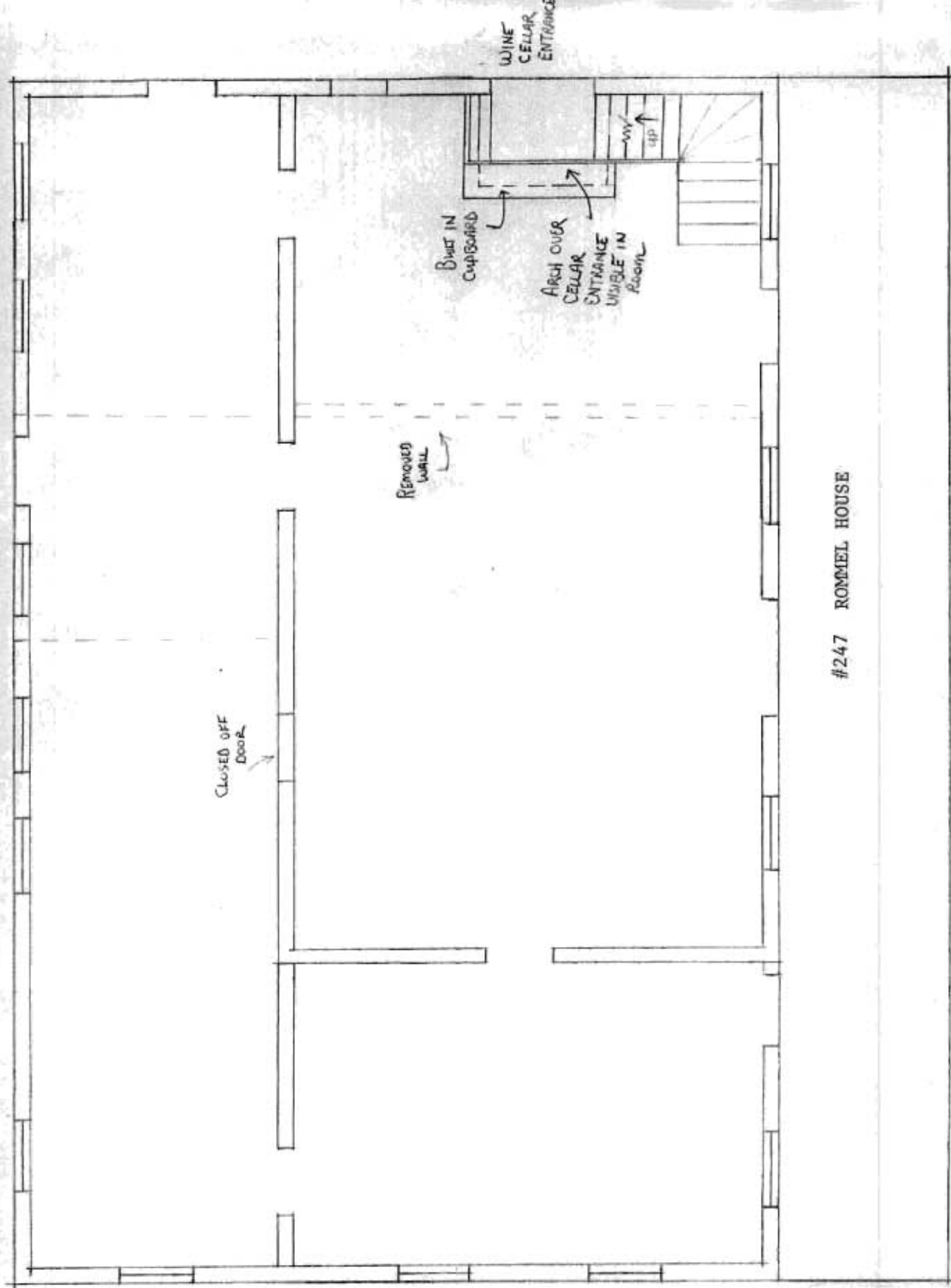


approximately 15 feet beneath the floor of the house. There are stone steps. The cellar is constructed of stone with a stone barrel vault. The stonework forms the foundation of the house for four and one-half feet, at which point the stone vaulting begins. There are ventilating shafts placed on the long walls. On the east wall is a stone endwall with a six-step rise to a second room, probably used as a press and fermentation room. This room has an exterior entrance and two small windows. It is floored with a herringbone-patterned brick. The ceiling is the joist and floor system of the room above. The whole was painted a light sky blue originally.

The cellar walls appear to be independent of the house foundation walls (see drawing). The walls of the press and fermentation room are, however, the foundation of the house.

There are pintles in the masonry at the lower end of the west wine cellar entrance. The door between the press and fermentation room and the wine cellar is of later vintage.

\* note built-in wardrobe in rear room with reuter-design machine panels in doors.



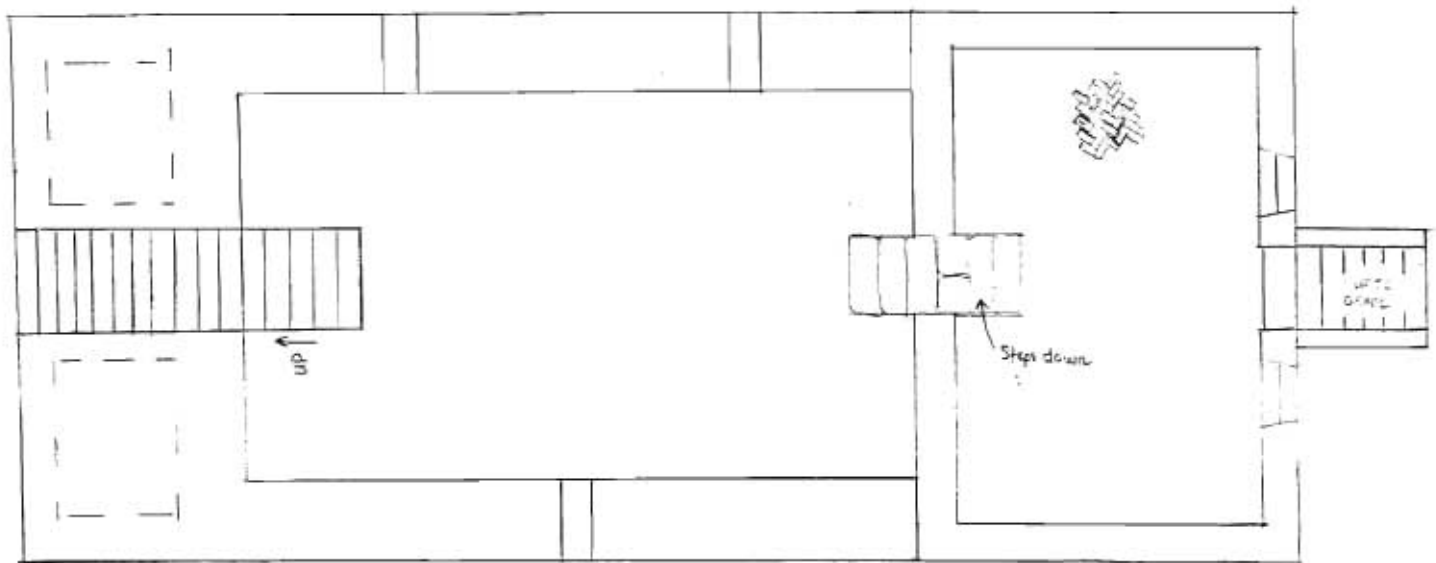
#247 ROMMEL HOUSE

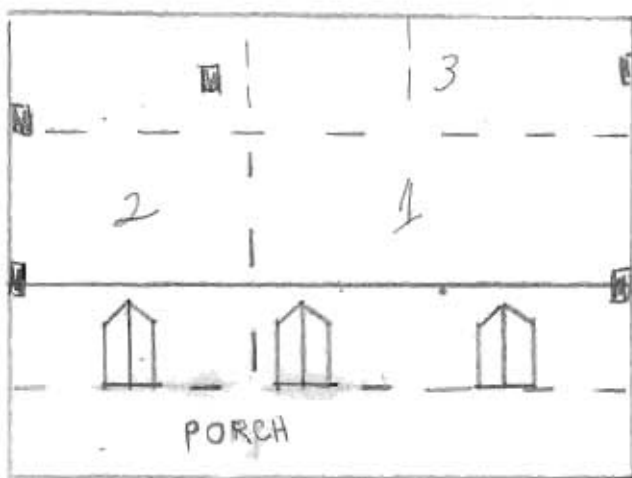
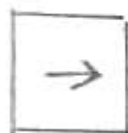
 feet

RUMMEL HOUSE CELLAR PLAN



feet



































**Missouri Historic Architectural Inventory for  
Division of Parks and Historic Preservation Department of Natural Resources**

38) Ownership — private — public 39) Owners — name — address <input type="radio"/> 40) Local contact <input type="radio"/> 41) Coordinates (UTM) 42) Quad 43) Other survey	1) inventory number 2) name (cont) 3) name - historical 4) street address 5) town or vicinity 6) legal description 7) county	248   E. 8th street Hermann 11 E. 8th Gasconade	1)
	8) category (site, structure, building, object)	building	23)
44) History	9) significance 10) date 11) style 12) architect 13) builder 14) original use 15) present use	contributing  probable hall kitchen  residence same	
45) Additional description	16) number of stories 17) plan shape 18) basement 19) foundation 20) wall construction 21) roof type - material	1 1/2 rectangle full rock faced coursed stone frame/modern siding gable corr ugated metal	4)
	22) contact print 35mm		5)
46) Description of environment/outbuildings	23) site plan:		9)
47) Information sources	24) changes - additions/alter- ations/moved 25) condition 26) visible from road? 27) distance/frontage 28) accessible?		5)
48) Location of negatives  49) Prepared by  50) Organization	roll 20 David Denman MHT	29) preservation underway? 30) endangered? 31) on National Register? 32) part of established historical district	6)
If additional space is needed, attached separate sheets.	33) name of historical district 34) is site eligible? 35) district potential? 36) date 37) revision	no  yes yes 8/12/85	7)   30)





**Missouri Historic Architectural Inventory for  
Division of Parks and Historic Preservation Department of Natural Resources**

38) Ownership — private — public 39) Owners — name — address <input type="radio"/> 40) Local contact 41) Coordinates (UTM) 42) Quad 43) Other survey	1) inventory number 2) name (cont) 3) name - historical 4) street address 5) town or vicinity 6) legal description 7) county	246   222 E. 8th street Hermann lot 30 E. 8th Gasconade	1)
44) History Probably built in the late 1850s by Johann Birk. The large second stage dates to the 1920s at which time much of the first stage was remodeled.	8) category (site, structure, building, object) 9) significance 10) date 11) style 12) architect 13) builder 14) original use 15) present use	building architectural-contributing ca. 1850s/ca. 1920   residence same	2/3)
45) Additional description	16) number of stories 17) plan shape 18) basement 19) foundation 20) wall construction 21) roof type - material 22) contact print 35mm	1 1/2 rectangle with ell addition full rock and concrete frame? modern siding gable corrugated metal and pressed metal shingles	4)  5)
46) Description of environment/outbuildings	23) site plan:		9)
47) Information sources tax lists 1841-1881	24) changes - additions/alter- ations/moved 25) condition 26) visible from road? 27) distance/frontage 28) accessible?	    	5)  6)
48) Location of negatives  49) Prepared by           roll 20 David Denman 50) Organization           MHT  If additional space is needed, attached separate sheets.	29) preservation underway? 30) endangered? 31) on National Register? 32) part of established historical district 33) name of historical district 34) is site eligible? 35) district potential? 36) date 37) revision	   no  no  no 8/5/85	6)  7)  30)

inventory number: 246

General description: there are two major phases to this building. The first was a rectangle-shaped endgable frame building of one and one-half stories. The second phase extended the building to the north with an intersecting roofline. The first phase has a rock-faced coursed stone foundation, the second a concrete foundation.

Setting: the house sits well down the slope of a north-facing hill. To the east is a grape arbor and garden.

Roof: the first stage is covered with pressed metal shingles and the second has corrugated metal. On the south roof face of the first-stage house are two dormers. The first has a gable roof and a six-over-six-light sash window. The second is a long shed-roof dormer which appears to be of recent origin.

Gable: on the first phase the east endwall has projecting eaves with bedmould while the east endwall has flush eaves.

Facade: not visible.

Windows: apparently there were six-over-six-light sash, visible now only in the attic windows.



Missouri Historic Architectural Inventory for  
Division of Parks and Historic Preservation Department of Natural Resources

38) Ownership — private — public 39) Owners — name — address <input type="radio"/> 40) Local contact <input type="radio"/> 41) Coordinates (UTM) 42) Quad 43) Other survey	1) inventory number 2) name (cont) 3) name - historical 4) street address 5) town or vicinity 6) legal description 7) county	242  E.8th st Hermann  Gasconade
44) History	8) category (site, structure, building, object)  9) significance 10) date 11) style 12) architect 13) builder 14) original use 15) present use	ca. 1910 late eat. builder  residence same
45) Additional description	16) number of stories 17) plan shape 18) basement 19) foundation 20) wall construction 21) roof type - material  22) contact print 35mm	1 1/2 rectangle full concrete frame/lap siding gable
46) Description of environment/outbuildings	23) site plan	
47) Information sources	24) changes - additions/alter- ations/moved 25) condition 26) visible from road? 27) distance/frontage 28) accessible?	
48) Location of negatives roll 19 David Denman 49) Prepared by                 MHT  50) Organization  <i>If additional space is needed, attached separate sheets.</i>	29) preservation underway? 30) endangered? 31) on National Register? 32) part of established historical district 33) name of historical district 34) is site eligible? 35) district potential? 36) date 37) revision	yes no 8/12/85
<b>HISTORIC INVENTORY FORM</b> <b>MISSOURI HERITAGE TRUST</b>		





Missouri Historic Architectural Inventory for  
Division of Parks and Historic Preservation Department of Natural Resources

38) Ownership — private — public	1) inventory number 2) name (cont) 3) name - historical 4) street address 5) town or vicinity 6) legal description 7) county	241   336 E. 8th st Hermann  Gasconade	1)
40) Local contact 41) Coordinates (UTM) 42) Quad 43) Other survey	8) category (site, structure, building, object)		23)
44) History	9) significance 10) date 11) style 12) architect 13) builder 14) original use 15) present use	 ca. 1915 late cat.-builder   residence same	
45) Additional description	16) number of stories 17) plan shape 18) basement 19) foundation 20) wall construction 21) roof type - material 22) contact print 35mm	1 1/2 rectangle full concrete frame/lap siding gable  	4)  5)
46) Description of environment/outbuildings	23) site plan:		9)
47) Information sources	24) changes - additions/alter- ations/moved 25) condition 26) visible from road? 27) distance/frontage 28) accessible?		5)  6)
48) Location of negatives roll 19 David Denman Prepared by MHT Organization	29) preservation underway? 30) endangered? 31) on National Register? 32) part of established historical district 33) name of historical district 34) is site eligible? 35) district potential? 36) date 37) revision	       yes no 8/12/85  	7)  30)
If additional space is needed, attached separate sheets.			
HISTORIC INVENTORY FORM MISSOURI HERITAGE TRUST			



Missouri Historic Architectural Inventory for  
Division of Parks and Historic Preservation Department of Natural Resources

HISTORIC INVENTORY FORM  
MISSOURI HERITAGE TRUST



Missouri Historic Architectural Inventory for  
Division of Parks and Historic Preservation Department of Natural Resources

38) Ownership — private — public	1) inventory number 2) name (cont) 3) name - historical 4) street address 5) town or vicinity 6) legal description 7) county	239    Hermann  Gasconade	1)
39) Owners — name — address	8) category (site, structure, building, object)		2/3)
40) Local contact 41) Coordinates (UTM)	9) significance 10) date 11) style 12) architect 13) builder 14) original use 15) present use	unknown    cellar same	
42) Quad	16) number of stories 17) plan shape 18) basement 19) foundation 20) wall construction 21) roof type - material	brick	4)
43) Other survey	22) contact print 35mm		5)
44) History	23) site plan:		9)
45) Additional description	24) changes - additions/alter- ations/moved 25) condition 26) visible from road? 27) distance/frontage 28) accessible?		5)
46) Description of environment/outbuildings	29) preservation underway? 30) endangered? 31) on National Register? 32) part of established historical district 33) name of historical district 34) is site eligible? 35) district potential? 36) date 37) revision	      no no 8/12185	6) 7) 30)
47) Information sources			
48) Location of negatives			
49) Prepared by			
50) Organization			







Missouri Historic Architectural Inventory for  
Division of Parks and Historic Preservation Department of Natural Resources

**HISTORIC INVENTORY FORM**  
**MISSOURI HERITAGE TRUST**



Missouri Historic Architectural Inventory for  
Division of Parks and Historic Preservation Department of Natural Resources

38) Ownership — private — public 39) Owners — name — address 40) Local contact 41) Coordinates (UTM) 42) Quad	1) inventory number 2) name (cont) 3) name - historical 4) street address 5) town or vicinity 6) legal description 7) county	533   111 W. 8th street Hermann  Gasconade	1)
43) Other survey	8) category (site, structure, building, object)	building	2/3)
44) History	9) significance 10) date 11) style 12) architect 13) builder 14) original use 15) present use	architectural-contributing ca. 1910 late cat.-builder   residence same	
45) Additional description	16) number of stories 17) plan shape 18) basement 19) foundation 20) wall construction 21) roof type - material 22) contact print 35mm	1 1/2 rectangle full concrete frame/lap siding gable asbestos shingle	4)      5)
46) Description of environment/outbuildings	23) site plan		9)
47) Information sources	24) changes - additions/alter- ations/moved 25) condition 26) visible from road? 27) distance/frontage 28) accessible?		5)    6)
48) Location of negatives roll 18 49) Prepared by David Denman MHT 50) Organization	29) preservation underway? 30) endangered? 31) on National Register? 32) part of established historical district 33) name of historical district 34) is site eligible? 35) district potential? 36) date 37) revision	    no  yes yes 8/11/85	7)     30)
If additional space is needed, attached separate sheets.			
HISTORIC INVENTORY FORM MISSOURI HERITAGE TRUST			



Missouri Historic Architectural Inventory for  
Division of Parks and Historic Preservation Department of Natural Resources

38) Ownership — private — public	1) inventory number 2) name (cont) 3) name - historical 4) street address 5) town or vicinity 6) legal description 7) county	534   112 W. 8th street Hermann  Gasconade	1)
40) Local contact 41) Coordinates (UTM) 42) Quad 43) Other survey	8) category (site, structure, building, object)	building	23)
44) History	9) significance 10) date 11) style 12) architect 13) builder 14) original use 15) present use	architectural-contributing ca. 1910 late cat.-builder  residence same	
45) Additional description	16) number of stories 17) plan shape 18) basement 19) foundation 20) wall construction 21) roof type - material 22) contact print 35mm	1 1/2 L-shape full concrete frame/modern siding gable corrugated metal	4)      5)
46) Description of environment/outbuildings	23) site plan		9)
47) Information sources	24) changes - additions/alter- ations/moved 25) condition 26) visible from road? 27) distance/frontage 28) accessible?		5)    6)
48) Location of negatives	29) preservation underway? 30) endangered? 31) on National Register? 32) part of established historical district 33) name of historical district 34) is site eligible? 35) district potential? 36) date 37) revision	roll 18 David Denman MHT   no  yes yes 8/11/85	7)      30)
<p>If additional space is needed, attached separate sheets.</p>			
<p>HISTORIC INVENTORY FORM MISSOURI HERITAGE TRUST</p>			





**Missouri Historic Architectural Inventory for  
Division of Parks and Historic Preservation Department of Natural Resources**

38) Ownership — private — public 39) Owners — name — address <input type="radio"/> 40) Local contact <input type="radio"/> 41) Coordinates (UTM) 42) Quad 43) Other survey	1) inventory number 2) name (cont) 3) name - historical 4) street address 5) town or vicinity 6) legal description 7) county	532   121 W.8th street Hermann lot 5-7 W.8th Gasconade	1)
	8) category (site, structure, building, object)	building	23)
44) History Built in 1869 by Peter Weber. Weber came to Hermann from Prussia in the late 1850s with his wife and family. He built a small home on the W.8th street lots and purchased a number of contiguous lots in several locations planting them to vineyards. Initially Weber hired out as a day laborer, but as the vineyards prospered during the excellent years of the	9) significance 10) date 11) style 12) architect 13) builder 14) original use 15) present use	architectural-contributing 1869 atypical vernacular  residence same	4)
45) Additional description 1860s he turned his attention more fully to wine making. In 1869 he built the present house with a wine cellar. In 1870 his four acres of vineyards produced 1000 gallons of wine.	16) number of stories 17) plan shape 18) basement 19) foundation 20) wall construction 21) roof type - material 22) contact print 35mm	1 1/2 rectangle full rock faced coursed stone brick gable standing seam metal	5)
46) Description of environment/outbuildings	23) site plan		9)
47) Information sources Ruger's birdeye view 1869 tax lists 1845-1881 census 1860-1880	24) changes - additions/alter- ations/moved 25) condition 26) visible from road? 27) distance/frontage 28) accessible?	     	5)
48) Location of negatives roll 18 49) Prepared by David Denman MHT 50) Organization	29) preservation underway? 30) endangered? 31) on National Register? 32) part of established historical district 33) name of historical district 34) is site eligible? 35) district potential? 36) date 37) revision	  no  no  yes yes 8/8/85	6)  7)
If additional space is needed, attached separate sheets.		    	30)

inventory number: 532

General description: one- and one-half-story rectangle endgable brick house resting on a rock-faced coursed stone foundation with a full cellar beneath.

Setting: the house is constructed to the property line on the facade.

Roof: covered with standing seam metal. There are long shed-roof dormers on either roof face--both modern.

Cornice: corbeled cornice with stretcher course below a vertical header dentil pattern.

Facade: five bays with irregular arrangement. The second bay appears to have been changed. The entry is in the fifth bay.

Windows: segmental arches of alternating courses of stretcher and double header brick, six-over-six-light sash, stone sills, and casing edge moulded in pattern A. East attic window has a single header brick segmental arch with wood sill.

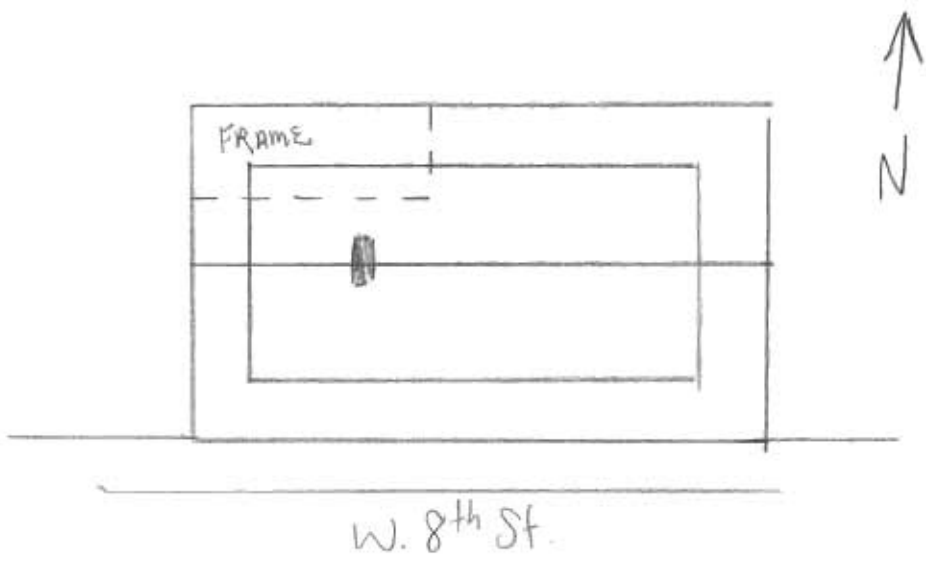
Doors: there is a four-light transom over the single-leaf entry.

Side elevations: East - two attic windows. There are two first-story bays. The first is a filled doorway. West - one attic and one first-story window bay well forward on the wall. There is visible a section of wall which is frame constructed under the continuous roofline. From the rear elevation it is clear that there was a section that was once open porch-filled ca. 1930.

Rear elevation: there are three bays in the brick wall. Also visible is the frame section under the roofline.

#### INTERIOR DESCRIPTION

The interior room arrangement of the first floor is unlike any other in Hermann. The entry in the last bay of the facade is into a stairhall with stair to the half-story along the endwall. There are then two rooms with the third and fourth window bays giving light to the first room and the second, behind a stair/hall which runs length-wise across the facade. The second room has only one exterior window in the west endwall of the house. The second bay on the facade covers what was originally a door into the stairhall with stairs to a wine cellar beneath the east half of the house. The cellar once had a brick-vaulted roof oriented north and south with vents paired in either sidewall.





**Missouri Historic Architectural Inventory for  
Division of Parks and Historic Preservation Department of Natural Resources**

38) Ownership — private — public 39) Owners — name — address <input type="radio"/> 40) Local contact <input type="radio"/> 41) Coordinates (UTM) 42) Quad 43) Other survey	1) inventory number 2) name (cont) 3) name - historical 4) street address 5) town or vicinity 6) legal description 7) county	531   W. 8th street Hermann  Gasconade	1)
44) History	8) category (site, structure, building, object) 9) significance 10) date 11) style 12) architect 13) builder 14) original use 15) present use	building architectural contributing ca. 1925 bungalow  residence same	2) 3)
45) Additional description	16) number of stories 17) plan shape 18) basement 19) foundation 20) wall construction 21) roof type - material 22) contact print 35mm	1 rectangle full concrete frame/modern siding gable asphalt shingle	4) 5)
46) Description of environment/outbuildings	23) site plan		9)
47) Information sources	24) changes - additions/alter- ations/moved 25) condition 26) visible from road? 27) distance/frontage 28) accessible?	    	5) 6)
48) Location of negatives roll 18 David Denman 49) Prepared by MHT 50) Organization	29) preservation underway? 30) endangered? 31) on National Register? 32) part of established historical district 33) name of historical district 34) is site eligible? 35) district potential? 36) date 37) revision	   no   no yes 8/11/85	7) 30)

If additional space is needed, attached separate sheets.





**Missouri Historic Architectural Inventory for  
Division of Parks and Historic Preservation Department of Natural Resources**

38) Ownership — private — public Owners — name — address <input type="radio"/> 40) Local contact <input type="radio"/> 41) Coordinates (UTM) 42) Quad 43) Other survey	1) inventory number 530 2) name (cont) 3) name - historical 4) street address W.8th st 5) town or vicinity Hermann 6) legal description lot 9, 11 W.8th 7) county Gasconade	1)
44) History	8) category (site, structure, building, object)	2/3)
The first stage of this house was probably built by J. Hoffmann in the late 1840s, with the second stage added in the late 1850s, when the house was purchased by Nicolaus Rief. Rief made the substantial third stage addition in the 1870s. Rief lived in the house for many years. Rief	9) significance architectural contributing 10) date ca. 1850/1860/ca. 1875 11) style accretive vernacular variant E-4 12) architect 13) builder 14) original use residence 15) present use same	3)
45) Additional description emigrated to Hermann in the late 1850s after coming to the United States from Baden. He was a shoemaker by trade upon arrival but purchased a couple of out blocks in town and developed a vineyard. In 1870 he termed himself a vinedresser to the census taker.	16) number of stories 1 1/2 17) plan shape rectangle 18) basement full 19) foundation rock faced coursed stone 20) wall construction braced frame and frame 21) roof type - gable material corrugated metal	4)
	22) contact print 35mm	5)
46) Description of environment/outbuildings	23) site plan	9)
47) Information sources tax lists 1851-1881 census 1850-1880	24) changes - additions/alterations/moved 25) condition 26) visible from road? 27) distance/frontage 28) accessible?	5)
48) Location of negatives roll 18 David Denman 49) Prepared by MHT 50) Organization	29) preservation underway? 30) endangered? 31) on National Register? 32) part of established historical district no 33) name of historical district 34) is site eligible? yes 35) district potential? yes 36) date 8/22/85 37) revision	6) 7) 30)
If additional space is needed, attached separate sheets.		
HISTORIC INVENTORY FORM MISSOURI HERITAGE TRUST		

inventory number: 530

General description: one- and one-half-story rectangle endgable frame building covered with modern siding, resting on a rock-faced coursed stone foundation with a full cellar. The house was built in three distinct phases.

Setting: the house is built to the property line on the facade.

Roof: covered with corrugated metal.

Gable: slightly projecting eaves.

Facade: four bays with the door in the third. The first bay is a closed-up door converted to a window. The first phase construction consists of the major portion of the facade, excepting the first bay, so that the oldest section was only three bays with center doorway. There is a full porch across the facade with a kickout over the porch in the roofline.

Windows: six-over-six-light sash throughout. In the first-period section the exterior surrounds have mitred corners and beaded edges.

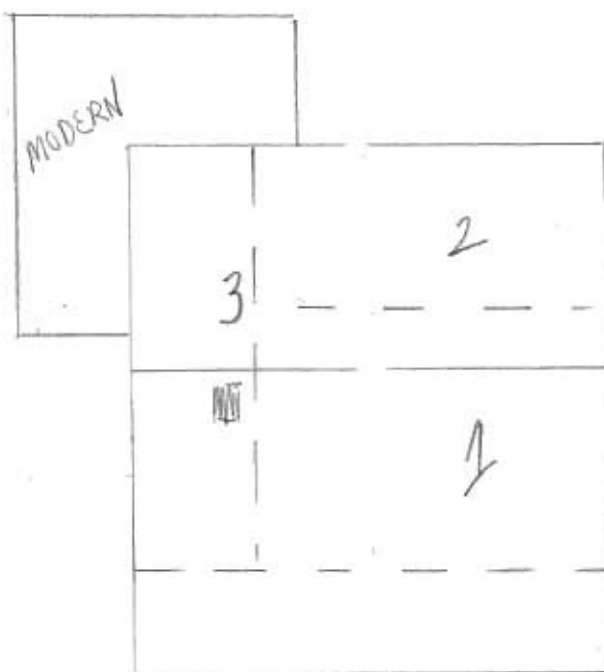
Side elevations: East - one attic window and one centered first-story window. There is another window visible in the second phase construction which added to the rear of the earlier building. West - one attic window and a modern addition obscuring endwall.

Note: the last phase of construction appears to have been a west addition which continued the present roofline unchanged. The supporting evidence is unclear, but visible changes have been made in the foundation, visible in the cellar.

Note: the walls of the building are nogged in brick.



GA-AS-002365



W. 8th St.



Missouri Historic Architectural Inventory for  
Division of Parks and Historic Preservation Department of Natural Resources

## HISTORIC INVENTORY FORM

### MISSOURI HERITAGE TRUST





Missouri Historic Architectural Inventory for  
Division of Parks and Historic Preservation Department of Natural Resources

38) Ownership — private — public Owners — name — address 40) Local contact 41) Coordinates (UTM) 42) Quad	1) inventory number 527 2) name (cont) 3) name - historical 4) street address 407 W. 8th st 5) town or vicinity Hermann 6) legal description 7) county Gasconade	1)
43) Other survey	8) category (site, structure, building, object)	2/3)
44) History	9) significance contributing 10) date ca. 1940 11) style 12) architect 13) builder 14) original use residence 15) present use same	4)
45) Additional description	16) number of stories 1 1/2 17) plan shape rectangle 18) basement full 19) foundation concrete 20) wall construction frame/modern siding 21) roof type - material gable asphalt shingle 22) contact print 35mm	5)
46) Description of environment/outbuildings	23) site plan	9)
47) Information sources	24) changes - additions/alterations/moved 25) condition 26) visible from road? 27) distance/frontage 28) accessible?	5)
48) Location of negatives roll 8	29) preservation underway?	6)
49) Prepared by David Denman MHT	30) endangered? 31) on National Register?	7)
50) Organization	32) part of established historical district 33) name of historical district 34) is site eligible? no 35) district potential? yes 36) date 8/13/85 37) revision	30)

If additional space is needed, attached separate sheets.



Missouri Historic Architectural Inventory for  
Division of Parks and Historic Preservation Department of Natural Resources

38) Ownership — private — public Owners — name — address <input type="radio"/> 40) Local contact <input type="radio"/> 41) Coordinates (UTM) 42) Quad 43) Other survey	1) inventory number	536	1)	
	2) name (cont)			
	3) name - historical			
	4) street address	408 W. 8th st		
	5) town or vicinity	Hermann		
	6) legal description			
	7) county	Gasconade		
44) History	8) category (site, structure, building, object)		23)	
	9) significance	contributing		
	10) date	ca. 1930		
	11) style	cottage revival		
	12) architect			
	13) builder			
	14) original use	residence		
45) Additional description	15) present use	same		
	16) number of stories	1 1/2	4)	
	17) plan shape	rectangle		
	18) basement	full		
	19) foundation	concrete		
	20) wall construction	brick veneer		
	21) roof type - material	gable asphalt shingle		
	22) contact print 35mm		5)	
	46) Description of environment/outbuildings	23) site plan		9)
47) Information sources	24) changes - additions/alter- ations/moved		5)	
	25) condition			
	26) visible from road?			
	27) distance/frontage			
	28) accessible?		6)	
	48) Location of negatives roll 8 49) Prepared by David Denman MHT 50) Organization	29) preservation underway?		
		30) endangered?		
31) on National Register?			7)	
32) part of established historical district				
33) name of historical district				
34) is site eligible?		yes		
35) district potential?		yes	30)	
36) date		8/13/85		
37) revision				
If additional space is needed, attached separate sheets.				
HISTORIC INVENTORY FORM MISSOURI HERITAGE TRUST				



**Missouri Historic Architectural Inventory for  
Division of Parks and Historic Preservation Department of Natural Resources**

38) Ownership — private — public Owners — name — address 40) Local contact 41) Coordinates (UTM) 42) Quad 43) Other survey	1) inventory number 537 2) name (cont) 3) name - historical 4) street address 416 W.8th st 5) town or vicinity Hermann 6) legal description lot 66 W.8th 7) county Gasconade	1)
44) History Built between 1850 and 1851 by Johann Mueller. Mueller emigrated to Hermann in 1849 after coming to this country from Bavaria. Through the 1850s he earned a living as a day laborer, but at the same time planted a small vineyard on lots across the street from his home. In 1860 he had a one half acre vine-	8) category (site, structure, building, object)	2/3)
45) Additional description yard producing just short of 100 gallons of wine. He continued to improve the vineyard and in the following census of 1870 he termed himself a wine grower. Mueller and his family lived in this home for many years.	9) significance architectural contributing 10) date ca. 1850 11) style probable center hall 12) architect 13) builder 14) original use residence 15) present use same	4)
	16) number of stories 1 1/2 17) plan shape rectangle 18) basement full? 19) foundation stone 20) wall construction frame or braced frame? 21) roof type - material gable 22) contact print standing seam metal 35mm	5)
46) Description of environment/outbuildings	23) site plan	6)
47) Information sources census 1850-1880 tax lists 1851-1881 deed book H-165,	24) changes - additions/alterations/moved 25) condition 26) visible from road? 27) distance/frontage 28) accessible?	5)
48) Location of negatives roll 8 49) Prepared by David Denman MHT 50) Organization	29) preservation underway? 30) endangered? 31) on National Register? 32) part of established historical district no	6) 7)
If additional space is needed, attached separate sheets.	33) name of historical district 34) is site eligible? yes 35) district potential? yes 36) date 8/23/85 37) revision	7) 30)

inventory number: 537

General description: one- and one-half-story rectangle-shaped endgable building of frame construction covered with modern siding and resting on a rock-faced coursed ashlar foundation.

Setting: the house is built to the property line on the facade.

Roof: covered with standing seam metal. There is a kick in the roofline midway on the front elevation roof face to carry it over the integral porch.

Cornice: flush boarded.

Gable: flush boarded.

Facade: there is a full porch under a continuous roofline, supported on turned wood posts. There are five symmetrical bays with the door entry in the center bay.

Windows: six-over-six-light sash in all window openings, except the first two bays of the rear elevation which have three-light casement sash.

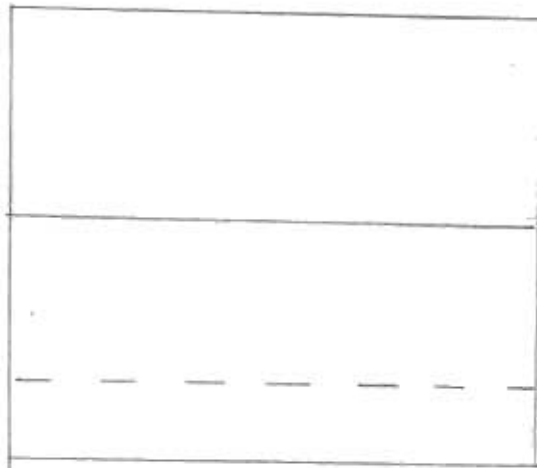
Side elevations: East - three symmetrical window bays at the first story and a single centered half-story window.

Rear elevation: three window bays across the rear.

Outbuildings: to the west is a large gable-roof garage of frame construction covered with modern siding.



GA-AS-002-369



N  
↓

W. 8th St.



**Missouri Historic Architectural Inventory for  
Division of Parks and Historic Preservation Department of Natural Resources**

38) Ownership — private — public Owners — name — address <input type="radio"/> 40) Local contact <input type="radio"/> 41) Coordinates (UTM) 42) Quad 43) Other survey	1) inventory number 2) name (cont) 3) name - historical 4) street address 5) town or vicinity 6) legal description 7) county	526   419 W. 8th st Hermann  Gasconade	1)
	8) category (site, structure, building, object)		2/3)
44) History	9) significance 10) date 11) style 12) architect 13) builder 14) original use 15) present use	contributing ca. 1925 bungalow  residence same	
45) Additional description	16) number of stories 17) plan shape 18) basement 19) foundation 20) wall construction 21) roof type - material	1 1/2 rectangle full concrete brick veneer gable asphalt shingle	4)
	22) contact print 35mm		5)
46) Description of environment/outbuildings	23) site plan	9)	
47) Information sources	24) changes - additions/alter- ations/moved 25) condition 26) visible from road? 27) distance/frontage 28) accessible?		5)
48) Location of negatives roll 8 49) Prepared by David Denman MHT 50) Organization	29) preservation underway? 30) endangered? 31) on National Register? 32) part of established historical district 33) name of historical district 34) is site eligible? 35) district potential? 36) date 37) revision		6)
If additional space is needed, attached separate sheets.		yes yes 8/13/85	7)
<b>HISTORIC INVENTORY FORM MISSOURI HERITAGE TRUST</b>		30)	



61A-AS-002-371

**Missouri Historic Architectural Inventory for  
Division of Parks and Historic Preservation Department of Natural Resources**

38) Ownership — private — public Owners — name — address <input type="radio"/> 40) Local contact <input type="radio"/> 41) Coordinates (UTM) 42) Quad 43) Other survey	1) inventory number 2) name (cont) 3) name - historical 4) street address 5) town or vicinity 6) legal description 7) county	525   W.8th st. Hermann  Gasconade	1)
	8) category (site, structure, building, object)		2/3)
44) History	9) significance 10) date 11) style 12) architect 13) builder 14) original use 15) present use	contributing ca. 1940 cottage revival   residence same	
45) Additional description	16) number of stories 17) plan shape 18) basement 19) foundation 20) wall construction 21) roof type - material	1 1/2 irregular full concrete frame/modern siding gable asphalt shingle	4)
	22) contact print 35mm		5)
46) Description of environment/outbuildings	23) site plan	9)	
47) Information sources	24) changes - additions/alter- ations/moved 25) condition 26) visible from road? 27) distance/frontage 28) accessible?		5)    6)
48) Location of negatives  49) Prepared by  50) Organization	29) preservation underway? 30) endangered? 31) on National Register? 32) part of established historical district 33) name of historical district 34) is site eligible? 35) district potential? 36) date 37) revision	        no yes 8/13/85	          7)       30)
If additional space is needed, attached separate sheets.			
HISTORIC INVENTORY FORM MISSOURI HERITAGE TRUST			






**Missouri Historic Architectural Inventory for  
Division of Parks and Historic Preservation Department of Natural Resources**

38) Ownership — private — public Owners — name — address <input type="radio"/> 40) Local contact <input type="radio"/> 41) Coordinates (UTM) 42) Quad	1) inventory number 2) name (cont) 3) name - historical 4) street address 5) town or vicinity 6) legal description 7) county	538   426 W.8th st Hermann  Gasconade	1)
43) Other survey	8) category (site, structure, building, object)		2/3)
44) History	9) significance 10) date 11) style 12) architect 13) builder 14) original use 15) present use	contributing ca. 1940 cottage revival  residence same	
45) Additional description	16) number of stories 17) plan shape 18) basement 19) foundation 20) wall construction 21) roof type - material	1 1/2 rectangle with wing full concrete frame/modern siding gable asphalt shingle	4)
	22) contact print 35mm		5)
46) Description of environment/outbuildings	23) site plan		9)
47) Information sources	24) changes - additions/alter- ations/moved 25) condition 26) visible from road? 27) distance/frontage 28) accessible?		5)
48) Location of negatives	29) preservation underway?		6)
49) Prepared by	30) endangered?		
50) Organization	31) on National Register?		7)
	32) part of established historical district		
	33) name of historical district		
	34) is site eligible?	no	
	35) district potential?	yes	30)
	36) date	8/13/85	
	37) revision		

If additional space is needed, attached separate sheets.



Missouri Historic Architectural Inventory for  
Division of Parks and Historic Preservation Department of Natural Resources

38) Ownership — private — public Owners — name — address <input type="radio"/> 40) Local contact <input checked="" type="radio"/> 41) Coordinates (UTM) 42) Quad	1) inventory number 2) name (cont) 3) name - historical 4) street address 5) town or vicinity 6) legal description 7) county	539   428 W. 8th st Hermann  Gasconade	1)
43) Other survey	8) category (site, structure, building, object)		2(3)
44) History	9) significance 10) date 11) style 12) architect 13) builder 14) original use 15) present use	contributing ca. 1935 bungalow  residence same	
45) Additional description	16) number of stories 17) plan shape 18) basement 19) foundation 20) wall construction 21) roof type - material	1 1/2 rectangle full concrete brick veneer gable asphalt shingle	4)
	22) contact print 35mm		5)
46) Description of environment/outbuildings	23) site plan:		9)
47) Information sources	24) changes - additions/alter- ations/moved 25) condition 26) visible from road? 27) distance/frontage 28) accessible?		5)
48) Location of negatives	roll 8		6)
49) Prepared by	David Denman		
50) Organization	MHT		7)
<i>If additional space is needed, attached separate sheets.</i>		29) preservation underway?	
		30) endangered?	
		31) on National Register?	
		32) part of established historical district	
		33) name of historical district	
	34) is site eligible?	yes	
	35) district potential?	yes	30)
	36) date	8/13/85	
	37) revision		



**Missouri Historic Architectural Inventory for  
Division of Parks and Historic Preservation Department of Natural Resources**

38) Ownership — private — public Owners — name — address <input type="radio"/> 40) Local contact <input type="radio"/> 41) Coordinates (UTM) 42) Quad 43) Other survey	1) inventory number 2) name (cont) 3) name - historical 4) street address 5) town or vicinity 6) legal description 7) county	524   429 W. 8th st Hermann  Gasconade	1)
	8) category (site, structure, building, object)		2)
44) History	9) significance 10) date 11) style 12) architect 13) builder 14) original use 15) present use	contributing ca. 1920 bungalow   residence same	3)
45) Additional description	16) number of stories 17) plan shape 18) basement 19) foundation 20) wall construction 21) roof type - material	1 1/2 rectangle full concrete frame/modern siding gable asphalt shingle	4)
	22) contact print 35mm		5)
46) Description of environment/outbuildings	23) site plan		6)
47) Information sources	24) changes - additions/alter- ations/moved 25) condition 26) visible from road? 27) distance/frontage 28) accessible?		7)
48) Location of negatives  49) Prepared by  50) Organization	29) preservation underway? 30) endangered? 31) on National Register? 32) part of established historical district 33) name of historical district 34) is site eligible? 35) district potential? 36) date 37) revision	        yes yes 8/13/85	8)
If additional space is needed, attached separate sheets.			9)





Missouri Historic Architectural Inventory for  
Division of Parks and Historic Preservation Department of Natural Resources

38) Ownership — private — public Owners — name — address 40) Local contact 41) Coordinates (UTM) 42) Quad	1) inventory number 2) name (cont) 3) name - historical 4) street address 5) town or vicinity 6) legal description 7) county	540   432 W.8th st Hermann  Gasconade	1)
43) Other survey	8) category (site, structure, building, object)		23)
44) History	9) significance 10) date 11) style 12) architect 13) builder 14) original use 15) present use	contributing ca. 1935 bungalow   residence same	
45) Additional description	16) number of stories 17) plan shape 18) basement 19) foundation 20) wall construction 21) roof type - material 22) contact print 35mm	1 1/2 rectangle full concrete brick veneer gable asphalt shingle	4)      5)
46) Description of environment/outbuildings	23) site plan:		9)
47) Information sources	24) changes - additions/alter- ations/moved 25) condition 26) visible from road? 27) distance/frontage 28) accessible?		5)    6)
48) Location of negatives roll 8 49) Prepared by David Denman MHT 50) Organization	29) preservation underway? 30) endangered? 31) on National Register? 32) part of established historical district 33) name of historical district 34) is site eligible? 35) district potential? 36) date 37) revision	      yes yes 8/13/85	7)      30)
If additional space is needed, attached separate sheets.			
HISTORIC INVENTORY FORM MISSOURI HERITAGE TRUST			



**Missouri Historic Architectural Inventory for  
Division of Parks and Historic Preservation Department of Natural Resources**

38) Ownership — private — public Owners — name — address <input type="radio"/> 40) Local contact <input type="radio"/> 41) Coordinates (UTM) 42) Quad	1) inventory number 2) name (cont) 3) name - historical 4) street address 5) town or vicinity 6) legal description 7) county	523   435 W.8th st Hermann  Gasconade	1)
43) Other survey	8) category (site, structure, building, object)		2/3)
44) History	9) significance 10) date 11) style 12) architect 13) builder 14) original use 15) present use	contributing ca. 1920 bungalow  residence same	
45) Additional description	16) number of stories 17) plan shape 18) basement 19) foundation 20) wall construction 21) roof type - material	1 1/2 rectangle full concrete frame/lap siding gable corrugated metal	4)
	22) contact print 35mm		5)
46) Description of environment/outbuildings	23) site plan	9)	
47) Information sources	24) changes - additions/alterations/moved 25) condition 26) visible from road? 27) distance/frontage 28) accessible?		5)
48) Location of negatives	29) preservation underway?		6)
49) Prepared by	30) endangered?		
50) Organization	31) on National Register?		7)
	32) part of established historical district		
	33) name of historical district		
	34) is site eligible?	yes	
	35) district potential?	yes	30)
	36) date	8/13/85	
	37) revision		

If additional space is needed, attached separate sheets.



Missouri Historic Architectural Inventory for  
Division of Parks and Historic Preservation Department of Natural Resources

## HISTORIC INVENTORY FORM

### MISSOURI HERITAGE TRUST





Missouri Historic Architectural Inventory for  
Division of Parks and Historic Preservation Department of Natural Resources

38) Ownership — private — public	1) inventory number	254	1)
39) Owners — name — address	2) name (cont)		
40) Local contact	3) name - historical		
41) Coordinates (UTM)	4) street address	E. 9th st	
42) Quad	5) town or vicinity	Hermann	
43) Other survey	6) legal description	lot 1 E. 9th	
	7) county	Gasconade	
	8) category (site, structure, building, object)		2/3)
44) History Built ca. 1895 by Henry Deuke	9) significance	architectural-contributing	
	10) date	ca. 1895	
	11) style	atypical vernacular	
	12) architect	variant E	
	13) builder		
	14) original use	residence	
	15) present use	same	
45) Additional description	16) number of stories	1 1/2	4)
	17) plan shape	rectangle	
	18) basement	concrete	
	19) foundation	full	
	20) wall construction	frame/lap siding	
	21) roof type - material	gable corrugated metal	
	22) contact print 35mm		5)
46) Description of environment/outbuildings	23) site plan:		9)
47) Information sources deed book 14-233 22-467	24) changes - additions/alter- ations/moved		5)
	25) condition		
	26) visible from road?		
	27) distance/frontage		
	28) accessible?		6)
48) Location of negatives roll 16	29) preservation underway?		
49) Prepared by David Denman MHT	30) endangered?		
50) Organization	31) on National Register?		7)
	32) part of established historical district	no	
	33) name of historical district		
	34) is site eligible?	yes	
	35) district potential?	yes	30)
	36) date	8/18/85	
	37) revision		
HISTORIC INVENTORY FORM MISSOURI HERITAGE TRUST			

inventory number: 254

General description: one- and one-half-story rectangle endgable frame house covered with lap siding, resting on a scored concrete foundation with a full cellar beneath.

Setting: the house is built well back on its lot facing Market Street across a narrow intermittent creek bed.

Roof: covered with corrugated metal. There are a pair of gable dormers on the facade roof face with full cornice pediment and two-over-two-light sash.

Cornice: boxed.

Gable: projecting eaves with bedmould and frieze. There are cornice returns.

Facade: four bays with doors in the second and third bays. The porch is over the two doors, supported on turned posts with post jig-cut brackets and turned porch railing balusters. There are wood steps leading to the porch with turned baluster railing and with ball finials on the newels. There is an exterior cellar entrance under the porch.

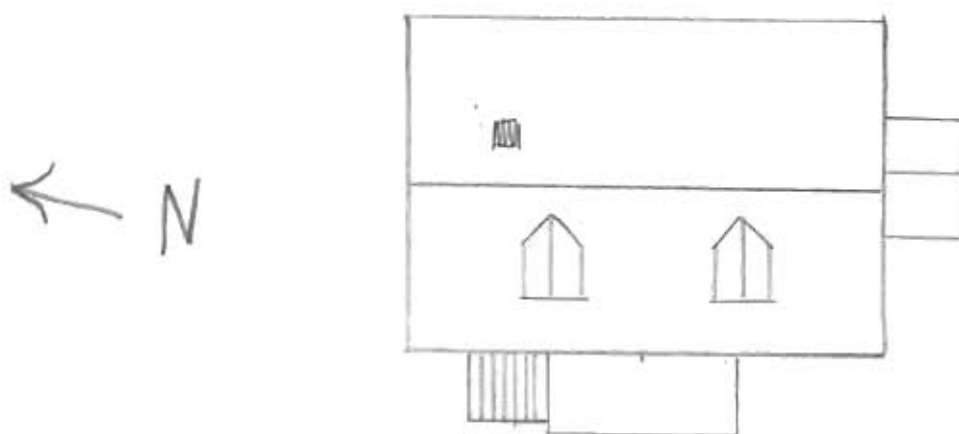
Windows: two-over-two-light sash. Shutters appear to be original.

Doors: two-light transoms over the entry doorways. The doors appear to date to the turn-of-the-century.

Side elevations: South - one attic window and two first-story windows to either side of what appears to be a bathroom addition. North - not visible.

Rear elevation: there appear to be two window bays.

Outbuildings: there is a two-level garage building with gable roof, corrugated metal sides and standing seam roof. The facade of this building is covered with pressed metal shingles. There are several small outbuildings to the north of the house.





Missouri Historic Architectural Inventory for  
Division of Parks and Historic Preservation Department of Natural Resources

38) Ownership — private — public	1) inventory number	255	1)
39) Owners — name — address	2) name (cont)		
40) Local contact	3) name - historical		
41) Coordinates (UTM)	4) street address	119 E. 9th st	
42) Quad	5) town or vicinity	Hermann	
43) Other survey	6) legal description	lot 5 E. 9th st	
	7) county	Gasconade	
	8) category (site, structure, building, object)		2/3)
44) History  Built ca. 1910 by Charles Reichmann who sold it shortly after building it to Dr. Leo Konitzko.	9) significance	architectural-contributing	
	10) date	ca. 1910	
	11) style	atypical vernacular	
	12) architect	variant B-1	
	13) builder		
	14) original use	residence	
	15) present use	same	
45) Additional description	16) number of stories	1 1/2	4)
	17) plan shape	rectangle with ell	
	18) basement	full	
	19) foundation	concrete	
	20) wall construction	frame/lap siding	
	21) roof type - material	gable	
	22) contact print 35mm	standing seam metal	5)
46) Description of environment/outbuildings	23) site plan		9)
47) Information sources  deed book 40-240, 30-25 tax lists 1901, 1913	24) changes - additions/alter- ations/moved		5)
	25) condition		
	26) visible from road?		
	27) distance/frontage		
	28) accessible?		6)
48) Location of negatives	29) preservation underway?		
49) Prepared by	30) endangered?		
50) Organization	31) on National Register?		7)
	32) part of established historical district	no	
	33) name of historical district		
	34) is site eligible?	yes	
	35) district potential?	yes	30)
	36) date	8/16/85	
	37) revision		
If additional space is needed, attached separate sheets.			
HISTORIC INVENTORY FORM MISSOURI HERITAGE TRUST			

inventory number: 255

General description: one- and one-half-story rectangle endgable frame house with lap siding and a rear one- and one-half-story ell wing, resting on a concrete foundation with full cellar.

Setting: the house is built to the property line on the facade.

Roof: covered with standing seam metal roof. There are two gable-wall dormers to either side of a large central wall dormer. The smaller flanking dormers have full cornice pediments and one-over-one-light sash windows.

Cornice: boxed with bedmould and frieze.

Gable: projecting eaves with bedmould and cornice returns.

Facade: five-bay with door in the center of the first story. Above the entry is a centered wall dormer in whose face is a door leading to the gable-roof covered half-story porch. The porch at both levels is supported on turned posts. There is a fretwork pendant frieze, and turned balusters on the porch railings. There are wood steps with railings of turned balusters leading to the entry. The new posts have ball finials.

Windows: one-over-one-light sash. There is a moulded wood drip cap to the architrave of each opening.

Doors: two-light transom over the single-leaf doorway. The door is a Queen Anne era type.

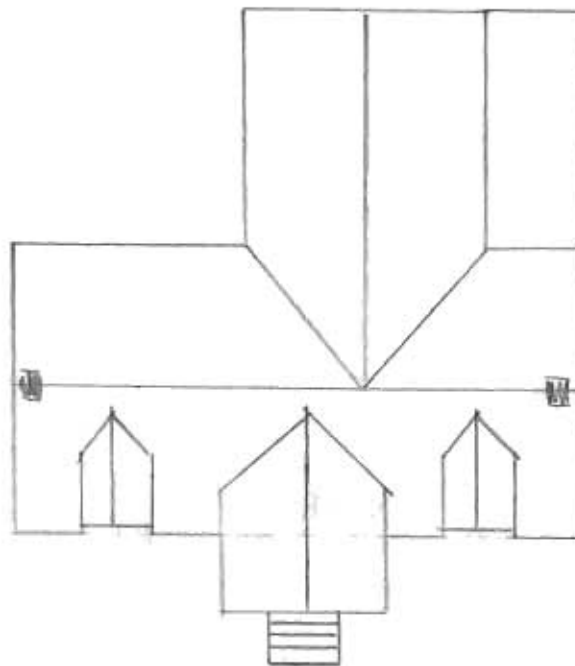
Side elevations: West - two attic windows and one first-story window. East - two attic windows only. It is possible to see an open porch along the long wall of the rear ell on this elevation.

Rear elevation: the rear ell is not visible.





GA-AS-002-379



E. 9th St.



Missouri Historic Architectural Inventory for  
Division of Parks and Historic Preservation Department of Natural Resources

38) Ownership — private — public	1) inventory number 2) name (cont) 3) name - historical 4) street address 5) town or vicinity 6) legal description 7) county	256   121 E. 9th st. Hermann  Gasconade	1)
40) Local contact 41) Coordinates (UTM) 42) Quad 43) Other survey	8) category (site, structure, building, object)	building	23)
44) History	9) significance 10) date 11) style 12) architect 13) builder 14) original use 15) present use	contributing ca. 1920 bungalow   residence same	4)
45) Additional description	16) number of stories 17) plan shape 18) basement 19) foundation 20) wall construction 21) roof type - material 22) contact print 35mm	1 rectangle full concrete frame/lap siding gable with jerkinhead asphalt shingle  35mm	5)
46) Description of environment/outbuildings	23) site plan		9)
47) Information sources	24) changes - additions/alter- ations/moved 25) condition 26) visible from road? 27) distance/frontage 28) accessible?		5)
48) Location of negatives roll 20 David Denman	29) preservation underway? 30) endangered? 31) on National Register? 32) part of established historical district 33) name of historical district 34) is site eligible? 35) district potential? 36) date 37) revision	       yes yes 8/12/85	6) 7) 30)
49) Prepared by MHT 50) Organization			
If additional space is needed, attached separate sheets.			
HISTORIC INVENTORY FORM MISSOURI HERITAGE TRUST			



Missouri Historic Architectural Inventory for  
Division of Parks and Historic Preservation Department of Natural Resources

38) Ownership — private — public ) Owners — name — address 40) Local contact 41) Coordinates (UTM) 42) Quad 43) Other survey	1) inventory number 2) name (cont) 3) name - historical 4) street address 5) town or vicinity 6) legal description 7) county	257   125 E. 9th st. Hermann  Gasconade	1)
44) History	8) category (site, structure, building, object) 9) significance 10) date 11) style 12) architect 13) builder 14) original use 15) present use	building  contributing ca. 1920 bungalow   residence same	23)
45) Additional description	16) number of stories 17) plan shape 18) basement 19) foundation 20) wall construction 21) roof type - material 22) contact print 35mm	1 rectangle full concrete frame/lap siding gable with jerkinhead asphalt shingle  35mm	4)       5)
46) Description of environment/outbuildings	23) site plan		9)
47) Information sources  roll 20 David Denman MHT	24) changes - additions/alter- ations/moved 25) condition 26) visible from road? 27) distance/frontage 28) accessible?		5)     6)
48) Location of negatives  49) Prepared by  50) Organization	29) preservation underway? 30) endangered? 31) on National Register? 32) part of established historical district 33) name of historical district 34) is site eligible? 35) district potential? 36) date 37) revision	     no  yes yes 8/12/85  	7)     30)
If additional space is needed, attached separate sheets.			
HISTORIC INVENTORY FORM MISSOURI HERITAGE TRUST			





Missouri Historic Architectural Inventory for  
Division of Parks and Historic Preservation Department of Natural Resources

38) Ownership — private — public	1) inventory number 2) name (cont) 3) name - historical 4) street address 5) town or vicinity 6) legal description 7) county	258   129 E. 9th st. Hermann 11 E. 9th Gasconade	1
40) Local contact 41) Coordinates (UTM)			
42) Quad			
43) Other survey	8) category (site, structure, building, object)	building	23
44) History Built ca. 1917 by August Habseiger	9) significance 10) date 11) style 12) architect 13) builder 14) original use 15) present use	contributing ca. 1917 late Queen Anne   residence same	
45) Additional description	16) number of stories 17) plan shape 18) basement 19) foundation 20) wall construction 21) roof type - material 22) contact print 35mm	1 1/2 I-shape full concrete frame/lap siding gable asphalt shingle	4)      5)
46) Description of environment/outbuildings	23) site plan:		9)
47) Information sources tax lists 1910-1916, 1920	24) changes - additions/alter- ations/moved 25) condition 26) visible from road? 27) distance/frontage 28) accessible?		5)    6)
48) Location of negatives roll 20 David Denman	29) preservation underway? 30) endangered? 31) on National Register? 32) part of established historical district 33) name of historical district 34) is site eligible? 35) district potential? 36) date 37) revision		7)      30)
49) Prepared by MHT			
50) Organization			
If additional space is needed, attached separate sheets.			
HISTORIC INVENTORY FORM MISSOURI HERITAGE TRUST			



Missouri Historic Architectural Inventory for  
Division of Parks and Historic Preservation Department of Natural Resources

[illegible]



Missouri Historic Architectural Inventory for  
Division of Parks and Historic Preservation Department of Natural Resources

38) Ownership — private — public	1) inventory number 2) name (cont) 3) name - historical 4) street address 5) town or vicinity 6) legal description 7) county	555   W. 9th st Hermann Lot 30 W. 9th Gasconade	1)
39) Owners — name — address	8) category (site, structure, building, object)		23)
40) Local contact 41) Coordinates (UTM) 42) Quad 43) Other survey	9) significance 10) date 11) style 12) architect 13) builder 14) original use 15) present use	architectural contributing ca. 1885 atypical vernacular   residence same	
44) History Built ca. 1885. A photo ca. 1905 shows a man (Anton Gebhart?) in front of the house surrounded by the barrels and tubs of a wine making operation. Note in the photo how the porch has been removed and an addition made to the front of the original building.	16) number of stories 17) plan shape 18) basement 19) foundation 20) wall construction 21) roof type - material	1 rectangle with wing full rock faced coursed stone brick and frame hip standing seam metal	4)
45) Additional description	22) contact print 35mm		5)
46) Description of environment/outbuildings	23) site plan:		9)
47) Information sources tax list 1895-1901, 1913 Historic Hermann museum	24) changes - additions/alter- ations/moved 25) condition 26) visible from road? 27) distance/frontage 28) accessible?		5)
48) Location of negatives roll 5	29) preservation underway? 30) endangered? 31) on National Register? 32) part of established historical district		6)
49) Prepared by David Denman MHT	33) name of historical district 34) is site eligible? 35) district potential? 36) date 37) revision	no yes yes 8/20/85	7)
50) Organization			30)
If additional space is needed, attached separate sheets.			
HISTORIC INVENTORY FORM MISSOURI HERITAGE TRUST			

inventory number: 555

General description: one-story rectangle-shaped building constructed of brick covered with modern horizontal siding resting on a rock-faced coursed ashlar foundation with a concrete foundation under the north endwall, with grade cellar entrance.

Setting: the house rests at grade level at the rear of the lot close to the alley. The ground slopes to the north.

Roof: standing seam metal with finials at the peaks of the intersecting lines of the hip roof shape.

Facade and porch: the entrance is in the east long wall. There is a shed-roof porch with square posts. The balustrade has patterned jig-cut balusters. The entry is in the reentrant angle created by a small shed-roof wing on the east.

Windows: there are slightly bordered rock-faced stone lintels over the windows. There is modern one-over-one sash.

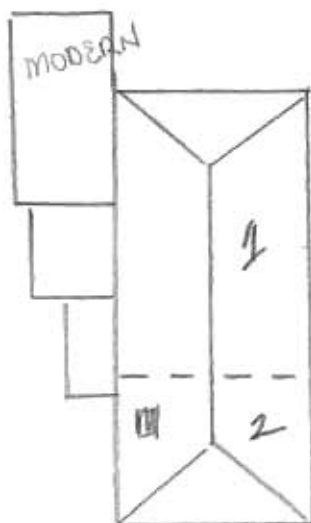
Door: the door in the small wing on the east is of a "cross and Bible" pattern and may be original.

Side elevations: West - four asymmetrical window bays. North - there is a single paired window opening, as there is in the rear endwall.

There is a frame addition in the southeast corner of the house.







W. 9th St.





**Missouri Historic Architectural Inventory for  
Division of Parks and Historic Preservation Department of Natural Resources**

38) Ownership — private — public ) Owners — name — address ○ 40) Local contact ○ 41) Coordinates (UTM) 42) Quad 43) Other survey	1) inventory number 2) name (cont) 3) name - historical 4) street address 5) town or vicinity 6) legal description 7) county	553   109 W. 9th st. Hermann  Gasconade	1)
44) History	8) category (site, structure, building, object) 9) significance 10) date 11) style 12) architect 13) builder 14) original use 15) present use	building contributing ca. 1920 bungalow  residence same	2) 3)
45) Additional description	16) number of stories 17) plan shape 18) basement 19) foundation 20) wall construction 21) roof type - material 22) contact print 35mm	1 1/2 rectangle full concrete brick veneer gable with jerkinhead asphalt shingle	4) 5)
46) Description of environment/outbuildings	23) site plan		9)
47) Information sources	24) changes - additions/alter- ations/moved 25) condition 26) visible from road? 27) distance/frontage 28) accessible?	    	5) 6)
48) Location of negatives      roll 18 David Denman 49) Prepared by                         MHT 50) Organization	29) preservation underway? 30) endangered? 31) on National Register? 32) part of established historical district 33) name of historical district 34) is site eligible? 35) district potential? 36) date 37) revision	    Re yes yes 8/11/85  	7) 30)

If additional space is needed, attached separate sheets.



**Missouri Historic Architectural Inventory for  
Division of Parks and Historic Preservation Department of Natural Resources**

38) Ownership — private — public 39) Owners — name — address <input type="radio"/> 40) Local contact <input type="radio"/> 41) Coordinates (UTM) 42) Quad 43) Other survey	1) inventory number 2) name (cont) 3) name - historical 4) street address 5) town or vicinity 6) legal description 7) county	552   113 W.9th st. Hermann  Gasconade	1)
	8) category (site, structure, building, object)	building	23)
44) History	9) significance 10) date 11) style 12) architect 13) builder 14) original use 15) present use	contributing ca. 1935 cottage revival  residence same	
45) Additional description	16) number of stories 17) plan shape 18) basement 19) foundation 20) wall construction 21) roof type - material	1 1/2 rectangle full concrete brick veneer gable asphalt shingle	4)
	22) contact print 35mm	asphalt shingle	5)
46) Description of environment/outbuildings	23) site plan	9)	
47) Information sources	24) changes - additions/alter- ations/moved 25) condition 26) visible from road? 27) distance/frontage 28) accessible?	    	5)
48) Location of negatives roll 18 David Denman 49) Prepared by MHT 50) Organization	29) preservation underway? 30) endangered? 31) on National Register? 32) part of established historical district 33) name of historical district 34) is site eligible? 35) district potential? 36) date 37) revision	    no  yes yes 8/11/85 	6) 7) 30)
If additional space is needed, attached separate sheets.			





Missouri Historic Architectural Inventory for  
Division of Parks and Historic Preservation Department of Natural Resources

## HISTORIC INVENTORY FORM

### MISSOURI HERITAGE TRUST



Missouri Historic Architectural Inventory for  
Division of Parks and Historic Preservation Department of Natural Resources

38) Ownership — private — public	1) inventory number 2) name (cont) 3) name - historical 4) street address 5) town or vicinity 6) legal description 7) county	550   220 W. 9th st Hermann lot 25 W. 9th Gasconade	1)
39) Owners — name — address	8) category (site, structure, building, object)		2)
40) Local contact 41) Coordinates (UTM) 42) Quad 43) Other survey	9) significance 10) date 11) style 12) architect 13) builder 14) original use 15) present use	architectural contributing ca. 1889/1910? hall kitchen   residence same	3)
44) History Probably built in 1889-1890 by William or Julius Remmert. Nine other lots went with the property and it is likely that they were planted in vineyard.	16) number of stories 17) plan shape 18) basement 19) foundation 20) wall construction 21) roof type - material 22) contact print 35mm	1 1/2 rectangle full cellar rock faced coursed stone brick gable corrugated metal  35mm	4)
45) Additional description	23) site plan:		5)
46) Description of environment/outbuildings	24) changes - additions/alter- ations/moved 25) condition 26) visible from road? 27) distance/frontage 28) accessible?		6)
47) Information sources tax lists 1881-1915	29) preservation underway? 30) endangered? 31) on National Register? 32) part of established historical district 33) name of historical district 34) is site eligible? 35) district potential? 36) date 37) revision	     no   yes yes 8/20/85	7)
48) Location of negatives roll 5 49) Prepared by David Denman MHT 50) Organization			8)
If additional space is needed, attached separate sheets.			9)
HISTORIC INVENTORY FORM MISSOURI HERITAGE TRUST			10)

inventory number: 550

General description: one- and one-half-story rectangle-shaped endgable building of brick construction resting on a rock-faced coursed stone foundation with a full cellar beneath. There is a brick addition on the west endwall.

Setting: the rear of the house is built to the property line on the south, or facing Ninth Street. The facade looks over what was once a large garden before the house and on the east.

Roof: covered with corrugated metal.

Cornice: corbeled cornice beginning with three flush stretcher courses with a vertical header dentil pattern above it.

Facade and porch: there are three symmetrical bays with an entry in the center bay. There is a small gable-roof porch over the entrance with a long frieze whose lower edge is jig-cut with a patterned decoration. The porch is supported on chamfered posts. The porch is of wood and is supported on a stone foundation.

Windows: all voids are arched with segmental-shaped double rowlock brick headers with beaded casing edge and two-over-two-light sash wood sills. The attic windows have single header segmental arches.

Doors: two-light transom at both doorways with Christian doors.

Side elevations: west elevation is covered with the brick addition. East - there is a single attic window and a single centered first-story window. Below the window is an exterior cellar entrance.

Rear elevation: the roof is continuous over a full rear porch. There is a rear entry visible and a modern window in the brick masonry. In the southeast corner of the porch is a frame addition with lap siding.

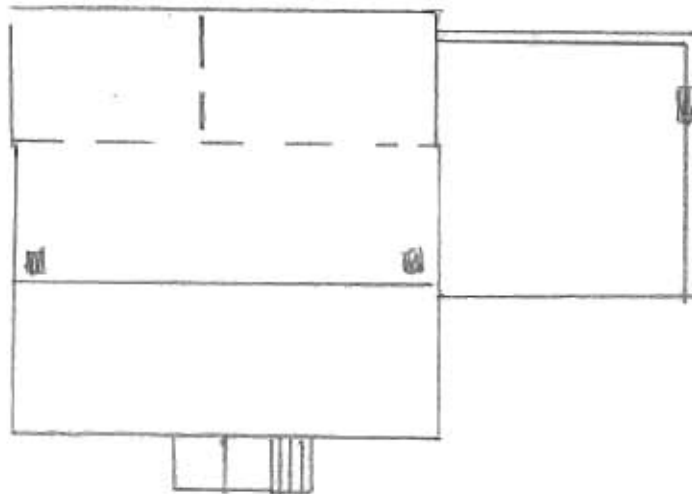
Addition: in the west endwall of the earlier building is a brick addition with a slightly pitched roof shape. The north and south walls have flat parapets with corbeled cornices composed of a stretcher course surmounted by a double header dentil pattern and a triple stretcher course on top. The south elevation has a window and door symmetrically arranged. The windows on the building have segmental arches of alternating coursing of double header and stretcher brick, flat upper casing edge, beaded casing, wood sills and two-over-two-light sash. The door has a tall four-light upper section over double raised panels below. There is a stone threshold. The north elevation has two bays with door and window symmetrically arranged. The door is identical to that above described. The west elevation has a stepped parapet shape. There is a single window bay. On the east elevation there is a door giving onto the porch at the rear elevation of the first-period house.

Cellar: there is a double-leaf door to the cellar. The cellar has whitewashed walls and exposed joists.

Outbuildings: there is a single-bay garage vertically boarded with a gable roof close to the house.



W. 9th St.



N  
↓









**HISTORIC INVENTORY FORM**  
**MISSOURI HERITAGE TRUST**



Missouri Historic Architectural Inventory for  
Division of Parks and Historic Preservation Department of Natural Resources

38) Ownership — private — public	1) inventory number 2) name (cont) 3) name - historical 4) street address 5) town or vicinity 6) legal description 7) county	547   233 W. 9th st Hermann lot 33 W. 9th Gasconade	1)
39) Owners — name — address	8) category (site, structure, building, object)		2/3)
40) Local contact 41) Coordinates (UTM)	9) significance 10) date 11) style 12) architect 13) builder 14) original use 15) present use	architectural contributing ca. 1895 probable hall kitchen   residence same	
42) Quad 43) Other survey	16) number of stories 17) plan shape 18) basement 19) foundation 20) wall construction 21) roof type - material	1 1/2 L-shape full stone? frame/lap siding gable standing seam metal	4)
44) History Built ca. 1895 by Charles Schwartz.	22) contact print 35mm		5)
45) Additional description	23) site plan		9)
46) Description of environment/outbuildings	24) changes - additions/alter- ations/moved 25) condition 26) visible from road? 27) distance/frontage 28) accessible?		5)
47) Information sources tax list 1901	29) preservation underway? 30) endangered? 31) on National Register? 32) part of established historical district 33) name of historical district 34) is site eligible? 35) district potential? 36) date 37) revision	     no  yes yes 8/20/85	6) 7) 30)
48) Location of negatives roll 5,9 49) Prepared by David Denman MHT 50) Organization			

If additional space is needed, attached separate sheets.

HISTORIC INVENTORY FORM  
MISSOURI HERITAGE TRUST



inventory number: 547

General description: one-story L-shaped endgable building with the long side to the street, resting on a concrete foundation with a full cellar beneath. The house is frame constructed and is covered with lap siding.

Setting: the house is built to the property line on the facade. The rear yard is dominated by an extensive garden and grape arbor.

Roof: covered with standing seam metal.

Facade and porch: three bays with door in the centered entry bay. A hip-roof porch covers most of the facade; with a vertical stick frieze, jig-cut post brackets and square posts.

Windows: the attic windows have six-over-six-light sash. The first-story window openings have two-over-two-light sash. All window surrounds have triangular architraves.

Doors: the facade entry has a Queen Anne era door with oval beveled glass light.

Side elevations: east and west are identical with a centered first- and half-story window. On the west the continuous ell is visible with a single window opening.

Rear elevation: there are two small attic window openings in the endwall of the ell and a single first-story window. A rear porch has been filled in and a small addition made to the northeast corner of the house.


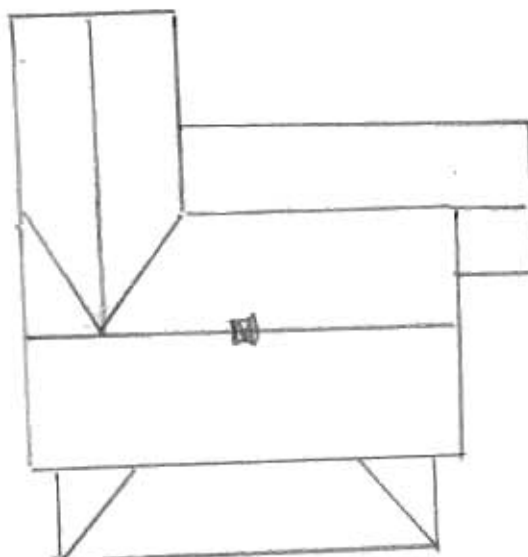
Outbuildings: there is a board and batten smokehouse close to the house with a hip roof and brick chimney flue. At the alley is a large vertically boarded barn building with remaining remnants of red barn paint, and gable roof with a full loft above the stalls.



GA-AS-002-390



↑  
N





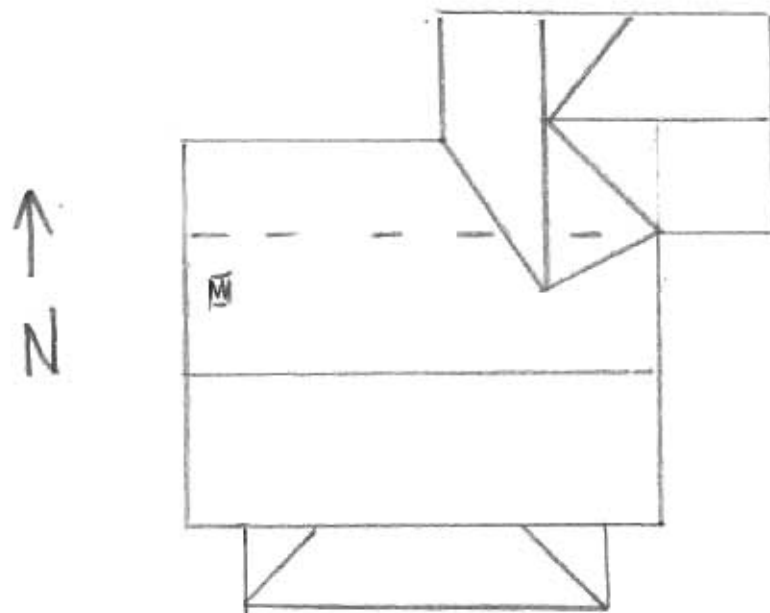
CHEVROLET

13300



**Missouri Historic Architectural Inventory for  
Division of Parks and Historic Preservation Department of Natural Resources**

38) Ownership — private — public 39) Owners — name — address <input type="radio"/> 40) Local contact <input type="radio"/> 41) Coordinates (UTM) 42) Quad 43) Other survey	1) inventory number 2) name (cont) 3) name - historical 4) street address 5) town or vicinity 6) legal description 7) county	548   237 W 9th st Hermann lot 31 W. 9th gasconade	1)
44) History	8) category (site, structure, building, object)	 	2/3)
Built in 1893 by August Hagen	9) significance 10) date 11) style 12) architect 13) builder 14) original use 15) present use	architectural contributing 1893 hall kitchen variant J  residence same	
45) Additional description	16) number of stories 17) plan shape 18) basement 19) foundation 20) wall construction 21) roof type - material	1 1/2 rectangle with ell full stone?covered with concrete frame/modern siding gable standing seam metal	4)     
	22) contact print 35mm		5)
46) Description of environment/outbuildings	23) site plan:		9)
47) Information sources tax list 1890-1901	24) changes - additions/alter- ations/moved 25) condition 26) visible from road? 27) distance/frontage 28) accessible?	    	5)    
48) Location of negatives  49) Prepared by  50) Organization	roll 5 David Denman MHT	29) preservation underway? 30) endangered? 31) on National Register? 32) part of established historical district 33) name of historical district 34) is site eligible? 35) district potential? 36) date 37) revision	6)     
If additional space is needed, attached separate sheets.		no  yes yes 8/20/85	7)     
HISTORIC INVENTORY FORM MISSOURI HERITAGE TRUST			30)







Missouri Historic Architectural Inventory for  
Division of Parks and Historic Preservation Department of Natural Resources

38) Ownership — private — public Owners — name — address 40) Local contact 41) Coordinates (UTM) 42) Quad	1) inventory number 2) name (cont) 3) name - historical 4) street address 5) town or vicinity 6) legal description 7) county	556   408 W. 9th st Hermann  Gasconade	1)
43) Other survey	8) category (site, structure, building, object)		2/3)
44) History	9) significance 10) date 11) style 12) architect 13) builder 14) original use 15) present use	contributing ca. 1930 cottage revival   residence same	
45) Additional description	16) number of stories 17) plan shape 18) basement 19) foundation 20) wall construction 21) roof type - material 22) contact print 35mm	1 1/2 irregular full concrete brick veneer gable asphalt shingle	4)      5)
46) Description of environment/outbuildings	23) site plan		9)
47) Information sources	24) changes - additions/alter- ations/moved 25) condition 26) visible from road? 27) distance/frontage 28) accessible?		5)    6)
48) Location of negatives roll 8 49) Prepared by David Denman MHT 50) Organization	29) preservation underway? 30) endangered? 31) on National Register? 32) part of established historical district 33) name of historical district 34) is site eligible? 35) district potential? 36) date 37) revision	      yes yes 8/13/85	7)      30)
If additional space is needed, attached separate sheets.			
HISTORIC INVENTORY FORM MISSOURI HERITAGE TRUST			



Missouri Historic Architectural Inventory for  
Division of Parks and Historic Preservation Department of Natural Resources

HISTORIC INVENTORY FORM  
MISSOURI HERITAGE TRUST




Missouri Historic Architectural Inventory for  
Division of Parks and Historic Preservation Department of Natural Resources

38) Ownership — private — public Owners — name — address 40) Local contact 41) Coordinates (UTM) 42) Quad	1) inventory number 2) name (cont) 3) name - historical 4) street address 5) town or vicinity 6) legal description 7) county	557   412 W. 9th st Hermann  Gasconade	1)
43) Other survey	8) category (site, structure, building, object)		2/3)
44) History	9) significance 10) date 11) style 12) architect 13) builder 14) original use 15) present use	contributing ca. 1920 bungalow   residence same	
45) Additional description	16) number of stories 17) plan shape 18) basement 19) foundation 20) wall construction 21) roof type - material 22) contact print 35mm	1 1/2 rectangle full concrete brick veneer gable asbestos shingle	4)      5)
46) Description of environment/outbuildings	23) site plan		9)
47) Information sources	24) changes - additions/alter- ations/moved 25) condition 26) visible from road? 27) distance/frontage 28) accessible?		5)    6)
48) Location of negatives	29) preservation underway? 30) endangered? 31) on National Register? 32) part of established historical district 33) name of historical district 34) is site eligible? 35) district potential? 36) date 37) revision	       yes yes 8/13/85	7)      30)
Prepared by roll 8 David Denman MHT Organization If additional space is needed, attached separate sheets.			
HISTORIC INVENTORY FORM MISSOURI HERITAGE TRUST			





Missouri Historic Architectural Inventory for  
Division of Parks and Historic Preservation Department of Natural Resources

38) Ownership — private — public Owners — name — address <input type="radio"/> 40) Local contact <input type="radio"/> 41) Coordinates (UTM) 42) Quad 43) Other survey	1) inventory number 2) name (cont) 3) name - historical 4) street address 5) town or vicinity 6) legal description 7) county	558   416 W. 9th st Hermann  Gasconade
44) History	8) category (site, structure, building, object)  9) significance 10) date 11) style 12) architect 13) builder 14) original use 15) present use	2/3   contributing ca. 1920 bungalow   residence same
45) Additional description	16) number of stories 17) plan shape 18) basement 19) foundation 20) wall construction 21) roof type - material  22) contact print 35mm	4) 1 1/2 rectangle full concrete brick veneer gable asbestos shingle  5)
46) Description of environment/outbuildings	23) site plan	9) 
47) Information sources	24) changes - additions/alter- ations/moved 25) condition 26) visible from road? 27) distance/frontage 28) accessible?	5)    6)
48) Location of negatives  roll 8 Prepared by David Denman MHT Organization  <i>If additional space is needed, attached separate sheets.</i>	29) preservation underway? 30) endangered? 31) on National Register? 32) part of established historical district 33) name of historical district 34) is site eligible? 35) district potential? 36) date 37) revision	7)      yes yes 8/13/85  30)
<b>HISTORIC INVENTORY FORM</b> <b>MISSOURI HERITAGE TRUST</b>		



**Missouri Historic Architectural Inventory for  
Division of Parks and Historic Preservation Department of Natural Resources**

38) Ownership — private — public Owners — name — address <input type="radio"/> 40) Local contact <input type="radio"/> 41) Coordinates (UTM) 42) Quad	1) inventory number 2) name (cont) 3) name - historical 4) street address 5) town or vicinity 6) legal description 7) county	559   424 W. 9th st Hermann  Gasconade	1)
43) Other survey	8) category (site, structure, building, object)		2/3)
44) History	9) significance 10) date 11) style 12) architect 13) builder 14) original use 15) present use	contributing ca. 1935 cottage revival  residence same	
45) Additional description	16) number of stories 17) plan shape 18) basement 19) foundation 20) wall construction 21) roof type - material	1 1/2 rectangle full concrete frame/modern siding gable asphalt shingle	4)
	22) contact print 35mm		5)
46) Description of environment/outbuildings	23) site plan:	9)	
47) Information sources	24) changes - additions/alterations/moved 25) condition 26) visible from road? 27) distance/frontage 28) accessible?		5)
48) Location of negatives rol 18 David Denman 49) Prepared by MHT 50) Organization	29) preservation underway? 30) endangered? 31) on National Register? 32) part of established historical district		6)
If additional space is needed, attached separate sheets.	33) name of historical district 34) is site eligible? 35) district potential? 36) date 37) revision	yes yes 8/13/85	7)
HISTORIC INVENTORY FORM MISSOURI HERITAGE TRUST		30)	



**Missouri Historic Architectural Inventory for  
Division of Parks and Historic Preservation Department of Natural Resources**

38) Ownership — private — public Owners — name — address <input type="radio"/> 40) Local contact <input type="radio"/> 41) Coordinates (UTM) 42) Quad 43) Other survey	1) inventory number 543 2) name (cont) 3) name - historical 4) street address 425 W. 9th st 5) town or vicinity Hermann 6) legal description 7) county Gasconade	1)
	8) category (site, structure, building, object)	2/3)
44) History	9) significance contributing 10) date ca. 1925 11) style bungalow 12) architect 13) builder 14) original use residence 15) present use same	
45) Additional description	16) number of stories 1 1/2 17) plan shape rectangle 18) basement full 19) foundation concrete 20) wall construction brick veneer 21) roof type - material gable	4)
	22) contact print 35mm	5)
46) Description of environment/outbuildings	23) site plan	9)
47) Information sources	24) changes - additions/alterations/moved 25) condition 26) visible from road? 27) distance/frontage 28) accessible?	5)
48) Location of negatives	29) preservation underway?	6)
49) Prepared by	30) endangered?	
50) Organization	31) on National Register?	7)
	32) part of established historical district	
	33) name of historical district	
	34) is site eligible? yes	
	35) district potential? yes	30)
	36) date 8/13/85 37) revision	

If additional space is needed, attached separate sheets.





**Missouri Historic Architectural Inventory for  
Division of Parks and Historic Preservation Department of Natural Resources**

38) Ownership — private — public 39) Owners — name — address <input type="radio"/> 40) Local contact <input type="radio"/> 41) Coordinates (UTM) 42) Quad	1) inventory number 2) name (cont) 3) name - historical 4) street address 5) town or vicinity 6) legal description 7) county	541   W.9th st Hermann lots 87 and 89 W.9th Gasconade	1)
43) Other survey	8) category (site, structure, building, object)		2/3)
44) History from the Advertiser-Courier June 5, 1878: "The masonry on the new building of Mr. Michael Poeschel is having erected on W.9th and Jefferson streets is completed and the carpenters are at work laying the joists for the first floor. This place when completed will be one of the most romantic spots around"	9) significance 10) date 11) style 12) architect 13) builder 14) original use 15) present use	architectural contributing 1878 center hall with Italian- ate features  residence same	
45) Additional description Hermann, affording an extensive view over the town and the surrounding country... Michael Poeschel was the most successful wine maker in Hermann--no mean feat. His Stone Hill Wine Co. (called at this time however Poeschel and Scherer Wine Co.) was already leading all other producers in the area. He had built for himself one of the finest houses in Hermann just ten years earlier on the grounds of the company (inv. #609). In the year he built the present house he and Scherer sold a part interest of their company to William Herzog and George Starck who effectively took over the operation of the winery. Poeschel removed himself from the scene and built another dwelling.	16) number of stories 17) plan shape 18) basement 19) foundation 20) wall construction 21) roof type - material	2 1/2 rectangle full rock faced coursed stone brick Mansard asphalt shingle	4)
	22) contact print 35mm		5)
46) Description of environment/outbuildings	23) site plan		6)
47) Information sources Information on file at Dept. of Nat. Resources Advertiser Courier June 5, 1878	24) changes - additions/alter- ations/moved 25) condition 26) visible from road? 27) distance/frontage 28) accessible?		5)
48) Location of negatives	29) preservation underway?		6)
49) Prepared by	30) endangered?		
50) Organization	31) on National Register?	no	7)
	32) part of established historical district	no	
	33) name of historical district		
	34) is site eligible?	yes	
	35) district potential?	yes	30)
	36) date	9/10/85	
	37) revision		
HISTORIC INVENTORY FORM MISSOURI HERITAGE TRUST			

If additional space is needed, attached separate sheets.

inventory number: 541

General description: two and one-half story rectangle-shaped brick building resting on a coursed ashlar stone foundation with full cellar beneath.

Setting: the setting is a curious one, somewhat within a bowl at the head of a small drainage pattern, elevated so as to overlook the ground once covered with vineyards.

Roof: Mansard roof topped by a low hip above covered with asphalt shingles. There are three dormers on the front and rear elevations of the Mansard and two on both east and west elevations. The dormers have pedimented gable roofs with continuous cornice and small scroll corner brackets at the eaves. The windows have one-over-one-light sash and the surrounds have been treated as pilasters.

Cornice: the projecting eaves have a moulded metal guttering beneath which are paired scroll brackets at intervals with smaller modillions between. The exuberantly moulded frieze has panels between the brackets.

Facade: there are five symmetrical bays at either story. The second story has a center bay door with a long cast iron balcony before the three center bays, supported on seven decorative cast iron brackets. The first story has five bays with center entry.

Doors: the second-story facade entry to the porch is single-leaf with a tall single-light transom above. The first-story door has a tall single-light (modern) transom with curved segmental-shaped head conforming to the shape of the brickwork. There are two-light sidelights flanking the single-leaf door. The moulded panel door appears to be original.

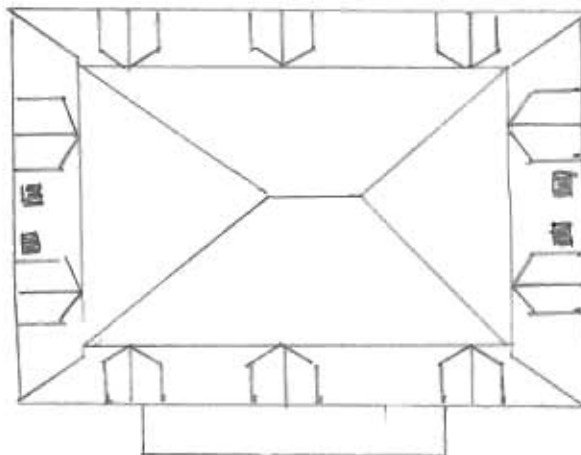
Windows: all windows have one-over-one-light sash with stone sills and casing edge moulded in pattern C. The windows have segmental arches of stretcher brick with the upper sash conforming to the segmental shape.

Side elevations: both north and south elevations have two bays on either story symmetrically arranged beneath the two dormers in the half-story.

Rear elevation: five symmetrical bays with a center door in the first story with a small though modern porch over the entry. There is a grade entry to the cellar on the rear, which has three bays. The first and third are windows with segmental arches in the stone of the foundation and six-over-six-light sash. The center bay is a double-leaf doorway into what was probably a wine storage area.



GA-AS-002398



N →















Missouri Historic Architectural Inventory for  
Division of Parks and Historic Preservation Department of Natural Resources

38) Ownership — private — public	1) inventory number	238	1)
39) Owners — name — address	2) name (cont)		
40) Local contact	3) name - historical		
41) Coordinates (UTM)	4) street address	E. 10th street	
42) Quad	5) town or vicinity	Hermann	
43) Other survey	6) legal description	lot 68 E. 10th	
	7) county	Gasconade	
	8) category (site, structure, building, object)	building	23)
44) History Built in the late 1850s by Nicholas Bensing. Bensing was the eldest son of one of the early members of the German Settlement Society in Hermann --Nicholas senior--who had assisted in the survey of the town plat, and then moved into the countryside. Nicholas junior came to town in 1855 and built the	9) significance	architectural-contributing	
	10) date	late 1850s/ca. 1880	
	11) style	probable hall-kitchen	
	12) architect		
	13) builder		
	14) original use	residence	
	15) present use	same	
45) Additional description house soon after also buying six contiguous lots and planting them to grapes. By 1870 he was a successful wine grower with a three acre vineyard producing approximately 100 gallons of wine. Nicholas lived here until his death in 1883. The rear addition dates to the late nineteenth century and the built-in porch is modern.	16) number of stories	1 1/2	4)
	17) plan shape	rectangle	
	18) basement	partial?	
	19) foundation	stone	
	20) wall construction	log?	
	21) roof type - material	gable corrugated metal	
	22) contact print 35mm		5)
46) Description of environment/outbuildings	23) site plan:		9)
47) Information sources Goodspeed's history p.1073 tax lists 1841-1881 Census 1850-1880 agric. census 1870 Advertiser-Courier Feb. 28, 1883	24) changes - additions/alter- ations/moved		5)
	25) condition		
	26) visible from road?		
	27) distance/frontage		
	28) accessible?		6)
48) Location of negatives roll 19	29) preservation underway?		
49) Prepared by David Denman MHT	30) endangered?		
50) Organization	31) on National Register?	no	7)
	32) part of established historical district	no	
	33) name of historical district		
	34) is site eligible?	yes	
	35) district potential?	no	30)
	36) date	8/5/85	
	37) revision		

HISTORIC INVENTORY FORM  
MISSOURI HERITAGE TRUST

inventory number: 238

General description: one- and one-half-story building of several stages. The oldest is in the center of the present building and rests on a rock-faced coursed stone foundation. The owner stated that it was of log construction. It is now covered with modern siding.

Roof: covered with corrugated metal.

Gables: flush.


Facade: not visible under the filled porch. The porch actually rests on a stone foundation as well and may be an original open porch though there appears to be a break in the foundation wall.

Windows: six-over-six-light sash.

Side elevations: East - single attic window and one original window, though there are windows visible in the rear and front additions as well as a door in the rear. West - identical to the east except that there is not a rear door.

Rear elevation: there appears to be a full rear addition. There is a kick in the roof to carry it over the addition and there appears to be a foundation break.

Outbuildings: two-level frame building with corrugated metal roof, rolled siding on the walls and concrete foundation. Vertical-boarded shed in yard. Near property line there is a long gable-roof building with corrugated metal walls and roof, on a concrete foundation.



N  
↓





**Missouri Historic Architectural Inventory for  
Division of Parks and Historic Preservation Department of Natural Resources**

38) Ownership — private — public 39) Owners — name — address <input type="radio"/> 40) Local contact <input type="radio"/> 41) Coordinates (UTM) 42) Quad 43) Other survey	1) inventory number 2) name (cont) 3) name - historical 4) street address 5) town or vicinity 6) legal description 7) county	236   E. 10th street Hermann lot 78 E. 10th Gasconade	11
44) History Built in the 1860s by Conrad Damm to replace an earlier house built by Damm in the late 1840s. Damm was a tailor when he arrived in Hermann but in the late 1850s planted his lots to vineyards and orchards. In 1870 he produced the large quantity of 500 gallons of wine. Damm died in 1884. The addition	8) category (site, structure, building, object) 9) significance 10) date 11) style 12) architect 13) builder 14) original use 15) present use	building architectural-contributing ca. 1860/ ca. 1890 accretive vernacular variant C residence same	23
45) Additional description to the west endwall probably dates to near the turn of the century.	16) number of stories 17) plan shape 18) basement 19) foundation 20) wall construction 21) roof type - material 22) contact print 35mm	1 1/2 rectangle full stone brick covered with stucco gable standing seam metal	4
46) Description of environment/outbuildings	23) site plan:		9
47) Information sources tax lists 1841-1881 census 1850-1880 agric. census 1870	24) changes - additions/alterations/moved 25) condition 26) visible from road? 27) distance/frontage 28) accessible?	    	5
48) Location of negatives roll 19 49) Prepared by David Denman MHT 50) Organization	29) preservation underway? 30) endangered? 31) on National Register? 32) part of established historical district 33) name of historical district 34) is site eligible? 35) district potential? 36) date 37) revision	  no no  yes no 8/5/85	6 7 30

If additional space is needed, attached separate sheets.

inventory number: 236

General description: one- and one-half-story rectangle endgable building constructed in two stages, apparently of brick covered with concrete stucco.

Setting: the house is built to the property line on the facade. The ground falls away rapidly to the valley of the Schieffer's Branch Creek. There is a grade entry to the full cellar, which is not arched.

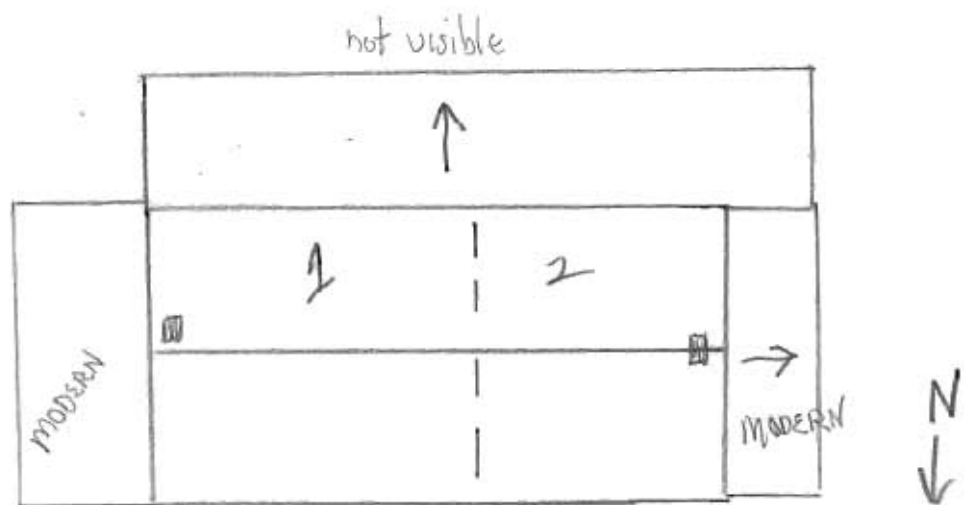
Gable: the first phase (to the left facing the building) has flush gables and on the second phase the gable projects with bedmoulding.

Facade: there are five bays with what seems to be a break between the third and fourth window bays, leaving a symmetrical three bays with center entry in the first period.

Windows: six-over-six. They appear to be flat arch though it is virtually impossible to tell. The attic windows in the second phase have fixed six-light sash and appear to be segmental arched.

Side elevations: East - single attic and first-story window. West - two attic windows and a modern addition obscures the rest of the elevation.

Rear elevation: a modern shed-roof addition obscures the rear.





Missouri Historic Architectural Inventory for  
Division of Parks and Historic Preservation Department of Natural Resources

## HISTORIC INVENTORY FORM


### MISSOURI HERITAGE TRUST



HERMANN  
MOTEL  
OFFICE



**Missouri Historic Architectural Inventory for  
Division of Parks and Historic Preservation Department of Natural Resources**

38) Ownership — private — public 39) Owners — name — address <input type="radio"/> 40) Local contact <input type="radio"/> 41) Coordinates (UTM) 42) Quad 43) Other survey	1) inventory number 2) name (cont) 3) name - historical 4) street address 5) town or vicinity 6) legal description 7) county	574   320 W. 10th st Hermann  Gasconade	1)
44) History	8) category (site, structure, building, object)  9) significance 10) date 11) style 12) architect 13) builder 14) original use 15) present use	  contributing ca. 1920 bungalow   residence same	23)
45) Additional description	16) number of stories 17) plan shape 18) basement 19) foundation 20) wall construction 21) roof type - material 22) contact print 35mm	1 1/2 rectangle full concrete frame/lap siding gable asphalt shingle	4)
46) Description of environment/outbuildings	23) site plan		9)
47) Information sources	24) changes - additions/alter- ations/moved 25) condition 26) visible from road? 27) distance/frontage 28) accessible?	    	5)
48) Location of negatives  roll 5 49) Prepared by David Denman MHT 50) Organization	29) preservation underway? 30) endangered? 31) on National Register? 32) part of established historical district 33) name of historical district	     	6)
If additional space is needed, attached separate sheets.	34) is site eligible? 35) district potential? 36) date 37) revision	yes yes 8/11/85	7)
HISTORIC INVENTORY FORM MISSOURI HERITAGE TRUST			30)



**Missouri Historic Architectural Inventory for  
Division of Parks and Historic Preservation Department of Natural Resources**

38) Ownership — private — public 39) Owners — name — address <input type="radio"/> 40) Local contact <input type="radio"/> 41) Coordinates (UTM) 42) Quad 43) Other survey	1) inventory number 2) name (cont) 3) name - historical 4) street address 5) town or vicinity 6) legal description 7) county	573   329 W.10th st Hermann  Gasconade	1)
	8) category (site, structure, building, object)		2/3)
44) History	9) significance 10) date 11) style 12) architect 13) builder 14) original use 15) present use	contributing ca. 1920 bungalow  residence same	
45) Additional description	16) number of stories 17) plan shape 18) basement 19) foundation 20) wall construction 21) roof type - material	1 rectnagle full? concrete frame/modern siding gable asphalt shingle	4)
<input type="radio"/>	22) contact print 35mm		5)
46) Description of environment/outbuildings	23) site plan	9)	
47) Information sources	24) changes - additions/alter- ations/moved 25) condition 26) visible from road? 27) distance/frontage 28) accessible?		5)
48) Location of negatives  49) Prepared by  50) Organization	29) preservation underway? 30) endangered? 31) on National Register? 32) part of established historical district 33) name of historical district		6)
If additional space is needed, attached separate sheets.	34) is site eligible? 35) district potential? 36) date 37) revision	yes yes 8/12/85	7)
<b>HISTORIC INVENTORY FORM MISSOURI HERITAGE TRUST</b>		30)	



Missouri Historic Architectural Inventory for  
Division of Parks and Historic Preservation Department of Natural Resources

38) Ownership — private — public	1) inventory number 2) name (cont) 3) name - historical 4) street address 5) town or vicinity 6) legal description 7) county	572   335 W.10th st Hermann  Gasconade	1)
39) Owners — name — address	8) category (site, structure, building, object)		23)
40) Local contact 41) Coordinates (UTM)	9) significance 10) date 11) style 12) architect 13) builder 14) original use 15) present use	contributing ca. 1930 colonial revival   residence same	
42) Quad 43) Other survey	16) number of stories 17) plan shape 18) basement 19) foundation 20) wall construction 21) roof type - material	1 1/2 rectangle full concrete brick veneer gable asphalt shingle	4)
44) History	22) contact print 35mm		5)
45) Additional description	23) site plan		9)
46) Description of environment/outbuildings	24) changes - additions/alter- ations/moved 25) condition 26) visible from road? 27) distance/frontage 28) accessible?		5)
47) Information sources	29) preservation underway? 30) endangered? 31) on National Register? 32) part of established historical district 33) name of historical district 34) is site eligible? 35) district potential? 36) date 37) revision		6)
48) Location of negatives			7)
49) Prepared by 50) Organization			30)
roll 5 David Denman MHT			
If additional space is needed, attached separate sheets.			
HISTORIC INVENTORY FORM MISSOURI HERITAGE TRUST			





Missouri Historic Architectural Inventory for  
Division of Parks and Historic Preservation Department of Natural Resources

38) Ownership — private — public		1) inventory number 2) name (cont) 3) name - historical 4) street address 5) town or vicinity 6) legal description 7) county	571   401 W. 10th st Hermann  Gasconade	1)
40) Local contact 41) Coordinates (UTM)				
42) Quad				
43) Other survey		8) category (site, structure, building, object)		23)
44) History		9) significance 10) date 11) style 12) architect 13) builder 14) original use 15) present use	contributing ca. 1940 colonial revival  residence same	
45) Additional description		16) number of stories 17) plan shape 18) basement 19) foundation 20) wall construction 21) roof type - material 22) contact print 35mm	1 irregular full concrete frmae/modern siding gable asphalt shingle	4)
46) Description of environment/outbuildings		23) site plan:		9)
47) Information sources		24) changes - additions/alter- ations/moved 25) condition 26) visible from road? 27) distance/frontage 28) accessible?		5)
48) Location of negatives		29) preservation underway?		6)
49) Prepared by	roll 6 David Denman MHT	30) endangered?		
50) Organization		31) on National Register?		7)
		32) part of established historical district		
If additional space is needed, attached separate sheets.		33) name of historical district		
		34) is site eligible?	no	
		35) district potential?	yes	30)
		36) date	8/12/85	
		37) revision		

HISTORIC INVENTORY FORM  
MISSOURI HERITAGE TRUST



Missouri Historic Architectural Inventory for  
Division of Parks and Historic Preservation Department of Natural Resources

38) Ownership — private — public ) Owners — name — address ○ 40) Local contact 41) Coordinates (UTM) 42) Quad 43) Other survey	1) inventory number 2) name (cont) 3) name - historical 4) street address 5) town or vicinity 6) legal description 7) county	575   404 W.10th st Hermann  Gasconade	1)
44) History	8) category (site, structure, building, object)	 	2/3)
45) Additional description	9) significance 10) date 11) style 12) architect 13) builder 14) original use 15) present use	contributing ca. 1930 cottage revival  residence same	4)
	16) number of stories 17) plan shape 18) basement 19) foundation 20) wall construction 21) roof type - material	1 1/2 rectangle full concrete brick veneer gable asphalt shingle	5)
46) Description of environment/outbuildings	22) contact print 35mm		5)
47) Information sources	23) site plan		9)



Missouri Historic Architectural Inventory for  
Division of Parks and Historic Preservation Department of Natural Resources

38) Ownership — private — public ) Owners — name — address ○ 40) Local contact 41) Coordinates (UTM) 42) Quad 43) Other survey	1) inventory number 2) name (cont) 3) name - historical 4) street address 5) town or vicinity 6) legal description 7) county	576   406 W.10th st Hermann  Gasconade	1)
44) History	8) category (site, structure, building, object)  9) significance 10) date 11) style 12) architect 13) builder 14) original use 15) present use	  contributing ca. 1940 cottage revival  residence same	2/3)
45) Additional description	16) number of stories 17) plan shape 18) basement 19) foundation 20) wall construction 21) roof type - material	1 1/2 rectangle with wing full concrete frame/modern siding gable	4)
	22) contact print 35mm		5)
46) Description of environment/outbuildings	23) site plan		9)
47) Information sources	24) changes - additions/alter- ations/moved 25) condition 26) visible from road? 27) distance/frontage 28) accessible?		5)
48) Location of negatives roll 6 49) Prepared by David Denman MHT 50) Organization  If additional space is needed, attached separate sheets.	29) preservation underway? 30) endangered? 31) on National Register? 32) part of established historical district 33) name of historical district 34) is site eligible? 35) district potential? 36) date 37) revision	       no yes 8/12/85	6) 7) 30)





**Missouri Historic Architectural Inventory for  
Division of Parks and Historic Preservation Department of Natural Resources**

38) Ownership — private — public 39) Owners — name — address 40) Local contact 41) Coordinates (UTM) 42) Quad	1) inventory number 2) name (cont) 3) name - historical 4) street address 5) town or vicinity 6) legal description 7) county	570   407 W. 10th st Hermann  Gasconade	1)
43) Other survey	8) category (site, structure, building, object)		2/3)
44) History	9) significance 10) date 11) style 12) architect 13) builder 14) original use 15) present use	contributing ca. 1925 cottage revival  residence same	
45) Additional description	16) number of stories 17) plan shape 18) basement 19) foundation 20) wall construction 21) roof type - material	1 1/2 rectangle full concrete brick veneer gable asphalt shingle	4)
	22) contact print 35mm		5)
46) Description of environment/outbuildings	23) site plan		9)
47) Information sources	24) changes - additions/alterations/moved 25) condition 26) visible from road? 27) distance/frontage 28) accessible?		5)
48) Location of negatives  49) Prepared by 50) Organization	29) preservation underway? 30) endangered? 31) on National Register? 32) part of established historical district 33) name of historical district 34) is site eligible? 35) district potential? 36) date 37) revision	     yes yes 8/12/85	6)  7)  30)

If additional space is needed, attached separate sheets.



HISTORIC INVENTORY FORM  
MISSOURI HERITAGE TRUST




HISTORIC INVENTORY FORM  
MISSOURI HERITAGE TRUST





**Missouri Historic Architectural Inventory for  
Division of Parks and Historic Preservation Department of Natural Resources**

38) Ownership — private — public ) Owners — name — address ○ 40) Local contact 41) Coordinates (UTM) 42) Quad	1) inventory number 2) name (cont) 3) name - historical 4) street address 5) town or vicinity 6) legal description 7) county	577   W.10th st Hermann  Gasconade	1)
43) Other survey	8) category (site, structure, building, object)	 	2/3)
44) History	9) significance 10) date 11) style 12) architect 13) builder 14) original use 15) present use	contributing ca. 1940 cottage revival   residence same	
45) Additional description	16) number of stories 17) plan shape 18) basement 19) foundation 20) wall construction 21) roof type - material	1 irregular full concrete brick veneer gable asphalt shingle	4)
	22) contact print 35mm		5)
46) Description of environment/outbuildings	23) site plan:		9)
47) Information sources	24) changes - additions/alter- ations/moved 25) condition 26) visible from road? 27) distance/frontage 28) accessible?	    	5)
48) Location of negatives roll 6 49) Prepared by David Denman MHT 50) Organization	29) preservation underway? 30) endangered? 31) on National Register? 32) part of established historical district 33) name of historical district 34) is site eligible? 35) district potential? 36) date 37) revision	       no yes 8/12/85	6)  7)  30)
HISTORIC INVENTORY FORM MISSOURI HERITAGE TRUST			

If additional space is needed, attached separate sheets.



**HISTORIC INVENTORY FORM**  
**MISSOURI HERITAGE TRUST**



## HISTORIC INVENTORY FORM

### MISSOURI HERITAGE TRUST





GA-AS-002-415  
Inventory for

HISTORIC INVENTORY FORM  
MISSOURI HERITAGE TRUST



Missouri Historic Architectural Inventory for  
Division of Parks and Historic Preservation Department of Natural ResourcesHISTORIC INVENTORY FORM  
MISSOURI HERITAGE TRUST









**HISTORIC INVENTORY FORM**  
**MISSOURI HERITAGE TRUST**




Missouri Historic Architectural Inventory for  
Division of Parks and Historic Preservation Department of Natural Resources

**HISTORIC INVENTORY FORM**  
**MISSOURI HERITAGE TRUST**




**Missouri Historic Architectural Inventory for  
Division of Parks and Historic Preservation Department of Natural Resources**

38) Ownership — private — public ) Owners — name — address ○ 40) Local contact 41) Coordinates (UTM) 42) Quad 43) Other survey	1) inventory number 2) name (cont) 3) name - historical 4) street address 5) town or vicinity 6) legal description 7) county	582   432 W. 10th st Hermann  Gasconade	1)
	8) category (site, structure, building, object)		2/3)
44) History	9) significance 10) date 11) style 12) architect 13) builder 14) original use 15) present use	contributing ca. 1930 cottage revival  residence same	
45) Additional description	16) number of stories 17) plan shape 18) basement 19) foundation 20) wall construction 21) roof type - material	1 1/2 rectangle full concrete brick veneer gable asphalt shingle	4)
	22) contact print 35mm		5)
46) Description of environment/outbuildings	23) site plan		9)
47) Information sources	24) changes - additions/alter- ations/moved 25) condition 26) visible from road? 27) distance/frontage 28) accessible?		5)
48) Location of negatives  49) Prepared by 50) Organization	roll 6 David Denman MHT		6)
If additional space is needed, attached separate sheets.	29) preservation underway? 30) endangered? 31) on National Register? 32) part of established historical district 33) name of historical district 34) is site eligible? 35) district potential? 36) date 37) revision	     yes yes 8/12/85	7)





**Missouri Historic Architectural Inventory for  
Division of Parks and Historic Preservation Department of Natural Resources**

38) Ownership — private — public 39) Owners — name — address <input type="radio"/> 40) Local contact <input type="radio"/> 41) Coordinates (UTM) 42) Quad 43) Other survey	1) inventory number 2) name (cont) 3) name - historical 4) street address 5) town or vicinity 6) legal description 7) county	564   433 W. 9th st Hermann  Gasconade	1)
44) History	8) category (site, structure, building, object)	 	2/3)
	9) significance 10) date 11) style 12) architect 13) builder 14) original use 15) present use	contributing ca. 1935 cottage revival  residence same	4)
45) Additional description	16) number of stories 17) plan shape 18) basement 19) foundation 20) wall construction 21) roof type - material	1 1/2 rectangle full concrete brick veneer gable asphalt shingle	5)
	22) contact print 35mm		5)
46) Description of environment/outbuildings	23) site plan:		9)
47) Information sources	24) changes - additions/alter- ations/moved 25) condition 26) visible from road? 27) distance/frontage 28) accessible?	    	5)
48) Location of negatives roll 8 49) Prepared by David Denman MHT 50) Organization	29) preservation underway? 30) endangered? 31) on National Register? 32) part of established historical district 33) name of historical district	    	6)
If additional space is needed, attached separate sheets.	34) is site eligible? 35) district potential? 36) date 37) revision	yes yes 8/13/85	30)
<b>HISTORIC INVENTORY FORM MISSOURI HERITAGE TRUST</b>			



Missouri Historic Architectural Inventory for  
Division of Parks and Historic Preservation Department of Natural Resources

## HISTORIC INVENTORY FORM

### MISSOURI HERITAGE TRUST



Missouri Historic Architectural Inventory for  
Division of Parks and Historic Preservation Department of Natural Resources

## HISTORIC INVENTORY FORM

### MISSOURI HERITAGE TRUST






Missouri Historic Architectural Inventory for  
Division of Parks and Historic Preservation Department of Natural Resources

**HISTORIC INVENTORY FORM**  
**MISSOURI HERITAGE TRUST**



Missouri Historic Architectural Inventory for  
Division of Parks and Historic Preservation Department of Natural Resources

38) Ownership — private — public  Owners — name — address <input type="radio"/> 40) Local contact <input type="radio"/> 41) Coordinates (UTM) 42) Quad 43) Other survey	1) inventory number 2) name (cont) 3) name - historical 4) street address 5) town or vicinity 6) legal description 7) county	561   535 W. 10th st Hermann  Gasconade	1)      
44) History	8) category (site, structure, building, object)  9) significance 10) date 11) style 12) architect 13) builder 14) original use 15) present use	   ca. 1925 bungalow variant   residence same	23)      
45) Additional description	16) number of stories 17) plan shape 18) basement 19) foundation 20) wall construction 21) roof type - material  22) contact print 35mm	1 1/2 rectangle full concrete frame/modern siding gable asphalt shingle	4)      
46) Description of environment/outbuildings	23) site plan		9)      
47) Information sources	24) changes - additions/alter- ations/moved 25) condition 26) visible from road? 27) distance/frontage 28) accessible?	     	5)      
48) Location of negatives  <div style="text-align: right;">roll 8</div> 49) Prepared by                  David Denman MHT  50) Organization  <i>If additional space is needed, attached separate sheets.</i>	29) preservation underway? 30) endangered? 31) on National Register? 32) part of established historical district 33) name of historical district 34) is site eligible? 35) district potential? 36) date 37) revision	        no no 8/13/85	6)      7)      30)
<b>HISTORIC INVENTORY FORM</b> <b>MISSOURI HERITAGE TRUST</b>			

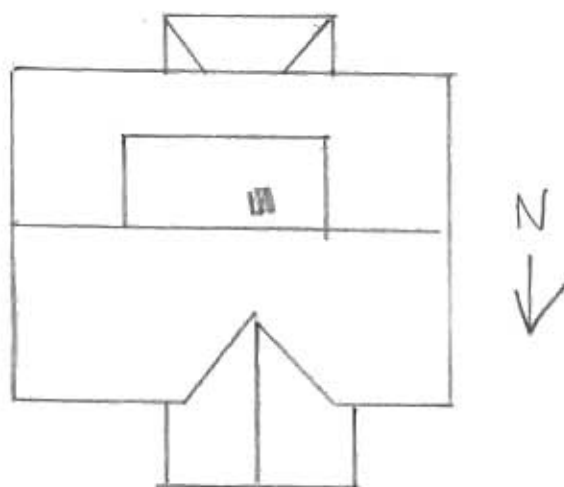


Missouri Historic Architectural Inventory for  
Division of Parks and Historic Preservation Department of Natural Resources

38) Ownership — private — public	1) inventory number	270	1)
39) Owners — name — address	2) name (cont)		
40) Local contact	3) name - historical		
41) Coordinates (UTM)	4) street address	108 E. 11th st	
42) Quad	5) town or vicinity	Hermann	
43) Other survey	6) legal description	lot 2 E. 11th	
	7) county	Gasconade	
	8) category (site, structure, building, object)		2/3)
44) History	9) significance	architectural contributing	
	10) date	ca. 1920	
	11) style	probable center hall	
	12) architect		
	13) builder		
	14) original use	residence	
	15) present use	same	
45) Additional description	16) number of stories	1 1/2	4)
	17) plan shape	rectangle	
	18) basement	full	
	19) foundation	concrete	
	20) wall construction	frame/modern siding	
	21) roof type - material	gable asphalt shingle	
	22) contact print 35mm		5)
46) Description of environment/outbuildings	23) site plan:		9)
47) Information sources tax lists 1890-1925	24) changes - additions/alter- ations/moved		5)
	25) condition		
	26) visible from road?		
	27) distance/frontage		
	28) accessible?		6)
48) Location of negatives roll 20	29) preservation underway?		
49) Prepared by David Denman	30) endangered?		
50) Organization MHT	31) on National Register?		7)
	32) part of established historical district	no	
	33) name of historical district		
	34) is site eligible?	yes	30)
	35) district potential?	yes	
	36) date	8/20/85	
	37) revision		

HISTORIC INVENTORY FORM  
MISSOURI HERITAGE TRUST







Missouri Historic Architectural Inventory for  
Division of Parks and Historic Preservation Department of Natural Resources

HISTORIC INVENTORY FORM  
MISSOURI HERITAGE TRUST



**Missouri Historic Architectural Inventory for  
Division of Parks and Historic Preservation Department of Natural Resources**

38) Ownership — private — public	1) inventory number	271	1)
39) Owners — name — address	2) name (cont)		
40) Local contact 41) Coordinates (UTM)	3) name - historical		
42) Quad	4) street address	112 E. 11th st	
43) Other survey	5) town or vicinity	Hermann	
	6) legal description	lot 4 E. 11th	
	7) county	Gasconade	
44) History Built ca. 1910 by Francis Gutmann.	8) category (site, structure, building, object)		2/3)
	9) significance	architectural contributing	
	10) date	ca. 1910	
	11) style	center hall variant B	
	12) architect		
	13) builder		
	14) original use	residence	
	15) present use	same	
45) Additional description	16) number of stories	1 1/2	4)
	17) plan shape	rectangle with ell	
	18) basement	full	
	19) foundation	rock faced coursed stone	
	20) wall construction	brick	
	21) roof type - material	gable	
	22) contact print 35mm	standing seam metal	5)
46) Description of environment/outbuildings	23) site plan		9)
47) Information sources tax lists 1901-1915	24) changes - additions/alter- ations/moved		5)
	25) condition		
	26) visible from road?		
	27) distance/frontage		
	28) accessible?		6)
48) Location of negatives roll 20	29) preservation underway?		
49) Prepared by David Denman MHT	30) endangered?		
50) Organization	31) on National Register?		7)
	32) part of established historical district	no	
If additional space is needed, attached separate sheets.	33) name of historical district		
	34) is site eligible?	yes	
	35) district potential?	yes	30)
	36) date	8/19/85	
	37) revision		
HISTORIC INVENTORY FORM MISSOURI HERITAGE TRUST			





Missouri Historic Architectural Inventory for  
Division of Parks and Historic Preservation Department of Natural Resources

## HISTORIC INVENTORY FORM

### MISSOURI HERITAGE TRUST



**Missouri Historic Architectural Inventory for  
Division of Parks and Historic Preservation Department of Natural Resources**

38) Ownership — private — public Owners — name — address <input type="radio"/> 40) Local contact <input type="radio"/> 41) Coordinates (UTM) 42) Quad 43) Other survey	1) inventory number 2) name (cont) 3) name - historical 4) street address 5) town or vicinity 6) legal description 7) county	267   121 E. 11th st Hermann  Gasconade	1)
	8) category (site, structure, building, object)		2/3)
44) History	9) significance 10) date 11) style 12) architect 13) builder 14) original use 15) present use	contributing ca. 1920 bungalow  residence same	4)
45) Additional description	16) number of stories 17) plan shape 18) basement 19) foundation 20) wall construction 21) roof type - material	1 1/2 rectangle full concrete frame/modern siding gable	5)
	22) contact print 35mm		9)
46) Description of environment/outbuildings	23) site plan		5)
47) Information sources	24) changes - additions/alter- ations/moved 25) condition 26) visible from road? 27) distance/frontage 28) accessible?		6)
48) Location of negatives  49) Prepared by  50) Organization	29) preservation underway? 30) endangered? 31) on National Register? 32) part of established historical district 33) name of historical district 34) is site eligible? 35) district potential? 36) date 37) revision	   no  yes yes 8/16/85	30)
If additional space is needed, attached separate sheets.			



Missouri Historic Architectural Inventory for  
Division of Parks and Historic Preservation Department of Natural Resources

38) Ownership — private — public	1) inventory number	266	1)
Owners — name	2) name (cont)		
— address	3) name - historical		
40) Local contact	4) street address	E. 11th st	
41) Coordinates (UTM)	5) town or vicinity	Hermann	
42) Quad	6) legal description		
43) Other survey	7) county	Gasconade	
	8) category (site, structure, building, object)		23)
44) History	9) significance	contributing	
	10) date	ca. 1910	
	11) style	late cat. builder	
	12) architect		
	13) builder		
	14) original use	residence	
	15) present use	same	
45) Additional description	16) number of stories	1 1/2	4)
	17) plan shape	rectangle	
	18) basement	full	
	19) foundation	concrete	
	20) wall construction	frame/modern siding	
	21) roof type - material	gable standing seam metal	
	22) contact print 35mm		5)
46) Description of environment/outbuildings	23) site plan:		9)
47) Information sources	24) changes - additions/alter- ations/moved		5)
	25) condition		
	26) visible from road?		
	27) distance/frontage		
	28) accessible?		6)
48) Location of negatives	29) preservation underway?		
49) Prepared by	30) endangered?		
50) Organization	31) on National Register?		7)
	32) part of established historical district	no	
	33) name of historical district		
	34) is site eligible?	yes	
	35) district potential?	yes	30)
	36) date	8/16/85	
	37) revision		
If additional space is needed, attached separate sheets.			
<b>HISTORIC INVENTORY FORM</b> <b>MISSOURI HERITAGE TRUST</b>			





## HISTORIC INVENTORY FORM

### MISSOURI HERITAGE TRUST




Missouri Historic Architectural Inventory for  
Division of Parks and Historic Preservation Department of Natural Resources

HISTORIC INVENTORY FORM  
MISSOURI HERITAGE TRUST



GA-AS-002-434

**Missouri Historic Architectural Inventory for  
Division of Parks and Historic Preservation Department of Natural Resources**


38) Ownership — private — public Owners — name — address <input type="radio"/> 40) Local contact <input type="radio"/> 41) Coordinates (UTM) 42) Quad	1) inventory number 2) name (cont) 3) name - historical 4) street address 5) town or vicinity 6) legal description 7) county	277   116 E. 12th st Hermann  	1)
43) Other survey	8) category (site, structure, building, object)	Gasconade	2/3)
44) History	9) significance 10) date 11) style 12) architect 13) builder 14) original use 15) present use	contributing ca. 1935 cottage revival  residence same	
45) Additional description	16) number of stories 17) plan shape 18) basement 19) foundation 20) wall construction 21) roof type - material	1 1/2 rectangle full concrete random ashlar stone veneer gable	4)
	22) contact print 35mm		5)
46) Description of environment/outbuildings	23) site plan		6)
47) Information sources	24) changes - additions/alter- ations/moved 25) condition 26) visible from road? 27) distance/frontage 28) accessible?	    	5)
48) Location of negatives roll 16 49) Prepared by David Denman MHT 50) Organization  If additional space is needed, attached separate sheets.	29) preservation underway? 30) endangered? 31) on National Register? 32) part of established historical district 33) name of historical district 34) is site eligible? 35) district potential? 36) date 37) revision	   no   yes yes 8/16/85	6) 7) 30)



FOR SALE  
ST. JAMES  
REAL ESTATE  
486-2077



Missouri Historic Architectural Inventory for  
Division of Parks and Historic Preservation Department of Natural Resources

38) Ownership — private — public Owners — name — address <input type="radio"/> 40) Local contact <input type="radio"/> 41) Coordinates (UTM) 42) Quad 43) Other survey	1) inventory number 2) name (cont) 3) name - historical 4) street address 5) town or vicinity 6) legal description 7) county	278   E.12th st Hermann  Gasconade	1)
	8) category (site, structure, building, object)		2/3)
44) History	9) significance 10) date 11) style 12) architect 13) builder 14) original use 15) present use	contributing ca. 1920 cottages revival   residence same	
45) Additional description	16) number of stories 17) plan shape 18) basement 19) foundation 20) wall construction 21) roof type - material 22) contact print 35mm	1 1/2 rectangle full concrete frame/modern siding gable asphalt shingle	4)          5)
46) Description of environment/outbuildings	23) site plan		6)
47) Information sources	24) changes - additions/alter- ations/moved 25) condition 26) visible from road? 27) distance/frontage 28) accessible?		5)     6)
48) Location of negatives roll 16 49) Prepared by      David Denman MHT 50) Organization  <i>If additional space is needed, attached separate sheets.</i>	29) preservation underway? 30) endangered? 31) on National Register? 32) part of established historical district 33) name of historical district 34) is site eligible? 35) district potential? 36) date 37) revision	      no   yes yes 8/16/85	7)          30)
<b>HISTORIC INVENTORY FORM</b> <b>MISSOURI HERITAGE TRUST</b>			



**Missouri Historic Architectural Inventory for  
Division of Parks and Historic Preservation Department of Natural Resources**

38) Ownership — private — public Owners — name — address 40) Local contact 41) Coordinates (UTM) 42) Quad	1) inventory number 2) name (cont) 3) name - historical 4) street address 5) town or vicinity 6) legal description 7) county	655   111 E. 12th st Hermann  Gasconade	1)
43) Other survey	8) category (site, structure, building, object)		2/3)
44) History	9) significance 10) date 11) style 12) architect 13) builder 14) original use 15) present use	contributing ca. 1920 bungalow   residence same	
45) Additional description	16) number of stories 17) plan shape 18) basement 19) foundation 20) wall construction 21) roof type - material	1 rectangle full concrete frame/modern siding gable	4)
	22) contact print 35mm		5)
46) Description of environment/outbuildings	23) site plan:	9)	
47) Information sources	24) changes - additions/alterations/moved 25) condition 26) visible from road? 27) distance/frontage 28) accessible?		5)
48) Location of negatives roll 16 49) Prepared by David Denman MHT 50) Organization	29) preservation underway? 30) endangered? 31) on National Register? 32) part of established historical district	   no	6)    7)
If additional space is needed, attached separate sheets.	33) name of historical district 34) is site eligible? 35) district potential? 36) date 37) revision	 yes yes 8/16/85	30)



Missouri Historic Architectural Inventory for  
Division of Parks and Historic Preservation Department of Natural Resources

**HISTORIC INVENTORY FORM**  
**MISSOURI HERITAGE TRUST**





**Missouri Historic Architectural Inventory for  
Division of Parks and Historic Preservation Department of Natural Resources**

38) Ownership — private — public Owners — name — address 40) Local contact 41) Coordinates (UTM) 42) Quad	1) inventory number 2) name (cont) 3) name - historical 4) street address 5) town or vicinity 6) legal description 7) county	273   E.12th st Hermann  Gasconade	1)
43) Other survey	8) category (site, structure, building, object)		2/3)
44) History	9) significance 10) date 11) style 12) architect 13) builder 14) original use 15) present use	 ca. 1920 bungalow   residence same	4)
45) Additional description	16) number of stories 17) plan shape 18) basement 19) foundation 20) wall construction 21) roof type - material	1 1/2 rectangle full concrete frame/modern siding gable standing seam metal	5)
46) Description of environment/outbuildings	22) contact print 35mm		5)
47) Information sources	23) site plan:		9)
48) Location of negatives roll 16 49) Prepared by David Denman MHT 50) Organization  If additional space is needed, attached separate sheets.	24) changes - additions/alter- ations/moved 25) condition 26) visible from road? 27) distance/frontage 28) accessible? 29) preservation underway? 30) endangered? 31) on National Register? 32) part of established historical district 33) name of historical district 34) is site eligible? 35) district potential? 36) date 37) revision	        no  ve no 8/16/85 	5) 6) 7) 30)



**Missouri Historic Architectural Inventory for  
Division of Parks and Historic Preservation Department of Natural Resources**

38) Ownership — private — public ) Owners — name — address ○ 40) Local contact 41) Coordinates (UTM) 42) Quad	1) inventory number 2) name (cont) 3) name - historical 4) street address 5) town or vicinity 6) legal description 7) county	586   W. 12th st Hermann  Gasconade	1)
43) Other survey	8) category (site, structure, building, object)		2/3)
44) History	9) significance 10) date 11) style 12) architect 13) builder 14) original use 15) present use	contributing ca. 1925 bungalow   residence same	
45) Additional description	16) number of stories 17) plan shape 18) basement 19) foundation 20) wall construction 21) roof type - material	1 1/2 rectnagle full concrete frame/modern siding gable asphalt shingle	4)
	22) contact print 35mm		5)
46) Description of environment/outbuildings	23) site plan		9)
47) Information sources	24) changes - additions/alter- ations/moved 25) condition 26) visible from road? 27) distance/frontage 28) accessible?		5)
48) Location of negatives	29) preservation underway?		6)
49) Prepared by	30) endangered?		
50) Organization	31) on National Register?		7)
	32) part of established historical district		
	33) name of historical district		
	34) is site eligible?	no	
	35) district potential?	no	
	36) date	8/12/85	30)
	37) revision		

If additional space is needed, attached separate sheets.



## HISTORIC INVENTORY FORM

### MISSOURI HERITAGE TRUST

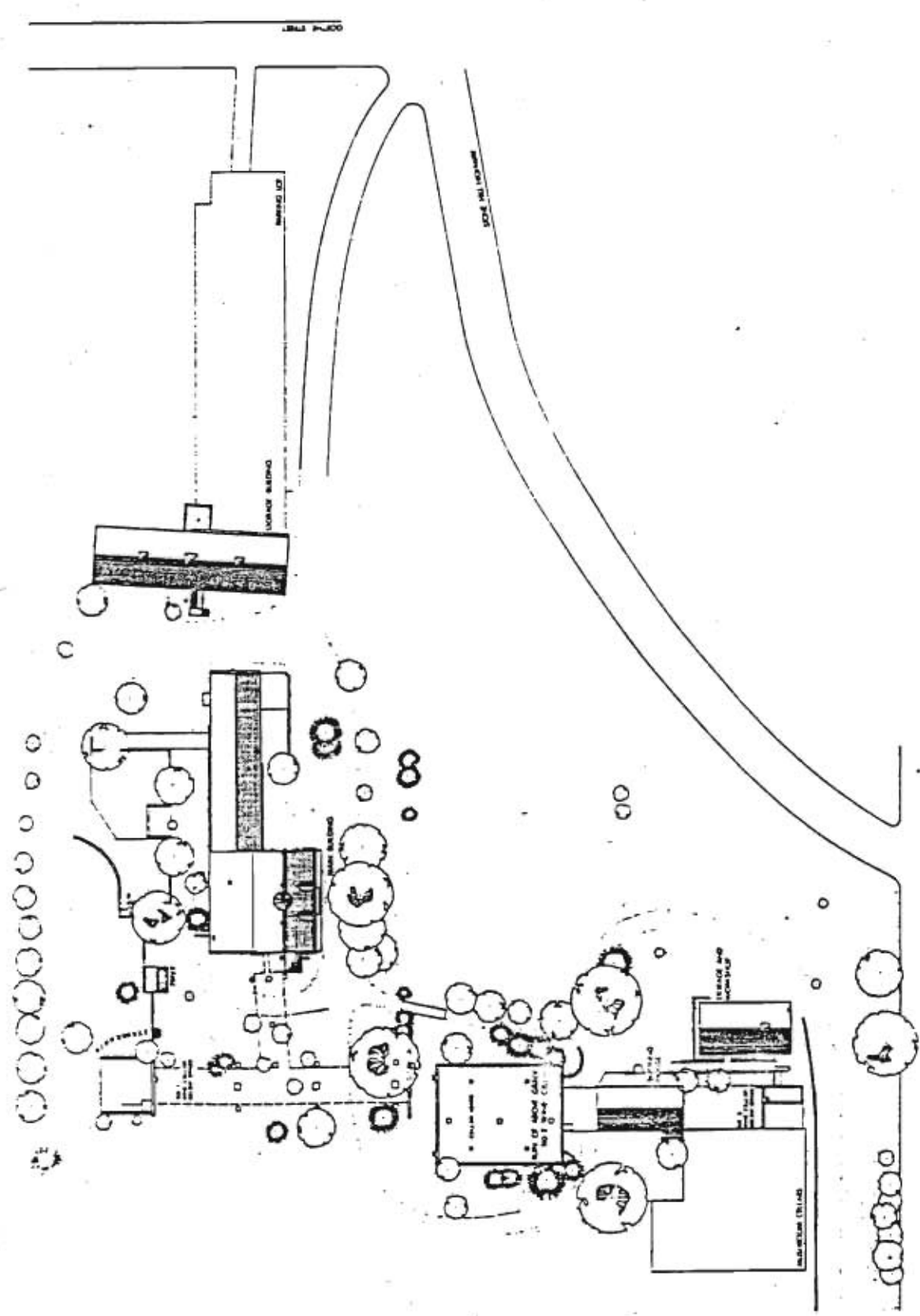




HISTORIC INVENTORY FORM  
MISSOURI HERITAGE TRUST

SCALE: 1" = 30'  
 NORTH

SITE PLAN



STONE HILL WINERY

40 WEST TOWNSHIP STREET, WESTMINSTER, COLORADO COUNTY, COLORADO

NO. 253  
 MAP 2 OF 17 MAPS  
 EASTERN ARIZONA

# STONE HILL WINERY

Location: 401 West Twelfth Street, Hermann, Gasconade County, Missouri

Present Owner: Mr. and Mrs. James Held and Mr. and Mrs. William Harrison

Present Occupant: Mr. and Mrs. James Held/Stone Hill Winery

Present Use: Residence/winery

Statement of Significance: Wine production has always been an important part of Hermann's economy. A small private winery established by Michael Poesch in 1847 grew into Stone Hill Wine Company, the most successful of Hermann's commercial wineries. Building began on the present site in 1861. The original complex included the shipping cell built that year and a residence-company office building built in 1869. Before it was closed by Prohibition, the winery was reported to be the third largest in the world and the second largest in the United States. Used for mushroom culture for many years, the original winery complex was recently returned to the production of wine on a limited scale.

## PART I. HISTORICAL INFORMATION

### A. Physical History

Date of Erection: Shipping cellars: 1861 Michael Poeschel purchased the property on which the winery is built in 1860. Both the history of the county and a brochure published on the sixty-fifth anniversary of the winery date the shipping cellars to 1861.

Residence-office building: 1869 The history of the county and the sixty-fifth anniversary brochure give 1869 as the year that the residence-office building was constructed. County tax records confirm this date by showing an increase in assessed valuation at this time. A view of the town of Hermann from the Missouri River drawn by A. Rutgers in 1869 includes both the shipping cellars and the residence-office building.

**Missouri Historic Architectural Inventory for  
Division of Parks and Historic Preservation Department of Natural Resources**

38) Ownership — private — public ) Owners — name — address 40) Local contact 41) Coordinates (UTM) 42) Quad	1) inventory number 2) name (cont) 3) name - historical 4) street address 5) town or vicinity 6) legal description 7) county	588   433 W.12th st Hermann  Gasconade	1)
43) Other survey	8) category (site, structure, building, object)		2/3)
44) History	9) significance 10) date 11) style 12) architect 13) builder 14) original use 15) present use	contributing ca. 1920 bungalow  residence same	
45) Additional description	16) number of stories 17) plan shape 18) basement 19) foundation 20) wall construction 21) roof type - material	1 1/2 rectnagle full concrete frame/modern siding gable asphalt shingle	4)
	22) contact print 35mm		5)
46) Description of environment/outbuildings	23) site plan		9)
47) Information sources	24) changes - additions/alter- ations/moved 25) condition 26) visible from road? 27) distance/frontage 28) accessible?		5)
48) Location of negatives  49) Prepared by  50) Organization	roll 6 David Denman MHT	29) preservation underway? 30) endangered? 31) on National Register? 32) part of established historical district 33) name of historical district 34) is site eligible? 35) district potential? 36) date 37) revision	6)  7)
If additional space is needed, attached separate sheets.		no no 8/12/85	30)





Missouri Historic Architectural Inventory for  
Division of Parks and Historic Preservation Department of Natural Resources

38) Ownership — private — public	1) inventory number 2) name (cont) 3) name - historical 4) street address 5) town or vicinity 6) legal description 7) county	279   E. 13th street Hermann block 1 E. 13th Gasconade	1)
39) Owners — name — address	8) category (site, structure, building, object)	building	2)
40) Local contact 41) Coordinates (UTM)	9) significance 10) date 11) style 12) architect 13) builder 14) original use 15) present use	architectural-contributing 1858-9/ca. 1890/ca. 1920 accretive vernacular   residence same	3)
42) Quad 43) Other survey	16) number of stories 17) plan shape 18) basement 19) foundation 20) wall construction 21) roof type - material 22) contact print	2 rectangle with later ell grade cellar rock faced coursed stone brick and frame gable corrugated metal	4)
44) History The brick second story (first phase) was built by Christoph H. Kaiser in 1858-9. Kaiser was a day laborer originally from Prussia who emigrated to Hermann in the late 1840s. Probably in the 1860s Kaiser began to plant his large outlot to vineyards, calling himself a wine grower in 1870.	23) site plan		5)
45) Additional description Kaiser lived in the brick first phase into the 1880s. The street apparently was graded in the 1890s and it was then that the first story brick section was added and at the same time the frame section was possibly added, with a possible breezeway separating the two major portions. In the 1920s the breezeway was closed and the rear ell addition was made. The frame section was extensively remodeled.	24) changes - additions/alter- ations/moved 25) condition 26) visible from road? 27) distance/frontage 28) accessible?		6)
46) Description of environment/outbuildings	29) preservation underway? 30) endangered? 31) on National Register? 32) part of established historical district 33) name of historical district 34) is site eligible? 35) district potential? 36) date 37) revision	     no no  yes yes 8/5/85	7)
47) Information sources Census 1850-1880 tax lists 1855-1881			8)
48) Location of negatives roll 18 and 20			9)
49) Prepared by David Denman MHT			10)
50) Organization			11)
If additional space is needed, attached separate sheets.			12)
HISTORIC INVENTORY FORM MISSOURI HERITAGE TRUST			13)



inventory number: 279

General description: there are three major phases to this building. The first is a two-story rectangle endgable building with a stone first story and a brick second story. The second-phase building is frame covered with lap siding, resting on a stone foundation. The third is a frame ell on a concrete foundation.

Setting: the house sits at the property line on the facade and west elevations. The property slopes up and the house is partly built into the hillside.

Roof: all is covered with corrugated metal roofing.

Cornice: the brick section has a corbeled cornice beginning with a stretcher course beneath a vertical header dentil topped by a stretcher course.

Gable: on the brick section the gable is flush boarded.

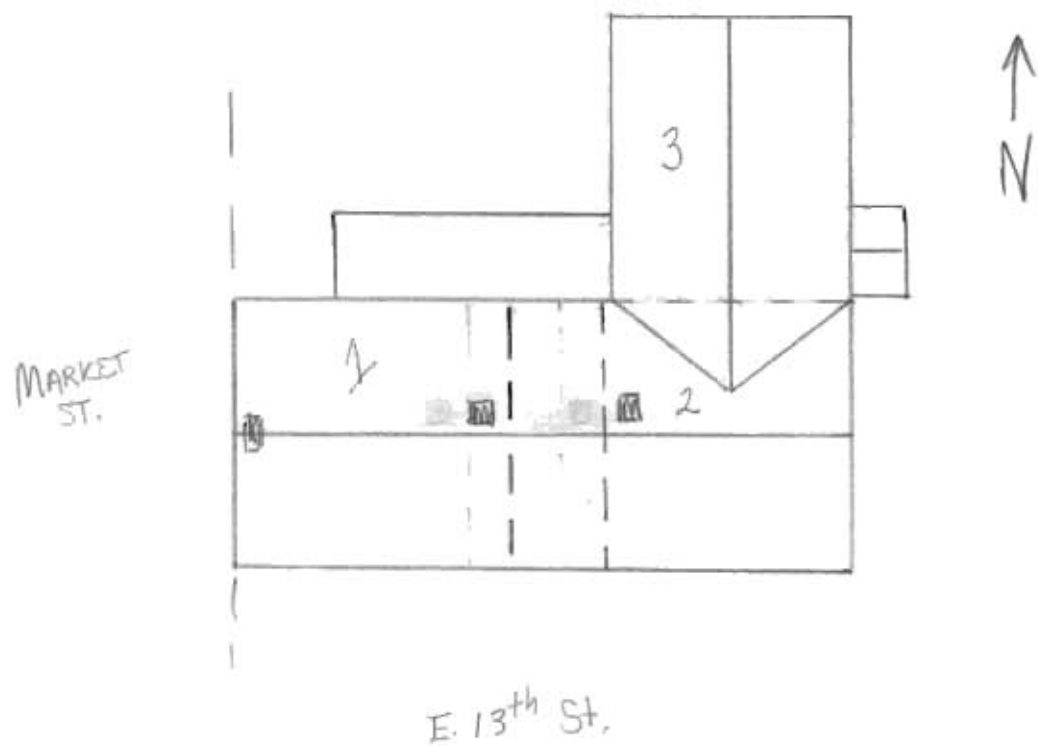
Facade: First phase - there are three second-story symmetrical window bays. The first story is also three-bay with the door in the center. There appears to have been an open breezeway between the brick section and the frame section. A facade door leads into a hall between the two sections. There is a corner board visible on the facade at what was once a corner of the open section.

Windows: in the second story there is flat arch stretcher brick in the first phase with six-over-six-light sash, wood sills, and casing moulded in pattern A. In the masonry of the stone walls of the first story there are segmental arches of stretcher brick.

Side elevations: West - one attic window and one window centered in the second story. There is a single full-length window and a partial second window in the first-story stone wall. The ground rises rapidly from front to rear. East - there is a rock-faced coursed stone foundation under the frame second phase. The rear ell has a concrete foundation. There is a small gable porch over an entry in the ell.

Rear elevation: there is a window-door-window arrangement visible in the brick section in what is a grade level entry to the second story. There is a full porch across the rear brick section with a shed roof supported on turned posts.

GA-AS-002-443









Division of Parks and Historic Preservation Department of Natural Resources

1





Missouri Historic Architectural Inventory for  
Division of Parks and Historic Preservation Department of Natural Resources

## HISTORIC INVENTORY FORM

### MISSOURI HERITAGE TRUST



**Missouri Historic Architectural Inventory for  
Division of Parks and Historic Preservation Department of Natural Resources**

38) Ownership — private — public 39) Owners — name — address <input type="radio"/> 40) Local contact <input type="radio"/> 41) Coordinates (UTM) 42) Quad	1) inventory number 2) name (cont) 3) name - historical 4) street address 5) town or vicinity 6) legal description 7) county	303    Hermann blocks 1 and 2 W.14th Gasconade	1)
43) Other survey	8) category (site, structure, building, object)		2)3)
44) History The earliest part of this house was probably built in the 1850s though by whom is unknown. In 1859 the property was acquired by Julius Delvendahl and Henry Creiger both wine growers who developed a three acre vineyard together producing 500 gallons of wine in 1860, the year	9) significance 10) date 11) style 12) architect 13) builder 14) original use 15) present use	architectural-contributing ca. 1860 accretive vernacular variant D residence same	
45) Additional description the house was added to and the the wine cellar and presshouse built in all likelihood. In 1861 Lorenz Seiner acquired the property and built the brewery on the west slope of the hill. The cellar is still present though the entrance is covered over. The property passed through many hands in the nineteenth century. The house was remodeled and the bay window added near the turn of the century.	16) number of stories 17) plan shape 18) basement 19) foundation 20) wall construction 21) roof type - material	1 1/2 rectangle partial rock faced stone and frame/lap siding gable corrugated metal	4) 5)
46) Description of environment/outbuildings	23) site plan:		9)
47) Information sources deed book P-112,T-283,W-200,X-86 tax records 1851-1881 census 1860	24) changes - additions/alter- ations/moved 25) condition 26) visible from road? 27) distance/frontage 28) accessible?		5)
48) Location of negatives roll 18 David Denman	29) preservation underway? 30) endangered? 31) on National Register?		6)
49) Prepared by MHT 50) Organization	32) part of established historical district 33) name of historical district	no	7)
If additional space is needed, attached separate sheets.	34) is site eligible? 35) district potential? 36) date 37) revision	yes yes 8/19/85	30)

inventory number: 303

General description: two-stage building constructed of braced frame and frame covered with lap siding with a rock-faced coursed stone foundation under the older section and a concrete foundation. The house is rectangle shaped with a gable roof.

Setting: the house sits midway down a steeply rising north slope of a hill. An original roadway curved between the house and presshouse-cellar, turning below the house and winding on into town.

Roof: covered with corrugated metal.

Facade: there are three bays with the door in the center. There is a clear seam between the second and third bays, with an original cornerboard in place.

Windows: two-over-two-light sash. The attic windows have six-over-six-light sash.

Side elevations: East - there is a five-sided bay window added to the house with two-over-two-light sash window openings in the three larger faces, with a hip roof over the whole. There is a centered attic window. The gable is flush eaved with only a fasciaboard. West - single centered first- and attic-story windows. Eaves project.

Rear elevation: there is a ca. 1920s addition to the rear of the house replacing an earlier open porch.

#### INTERIOR DESCRIPTION

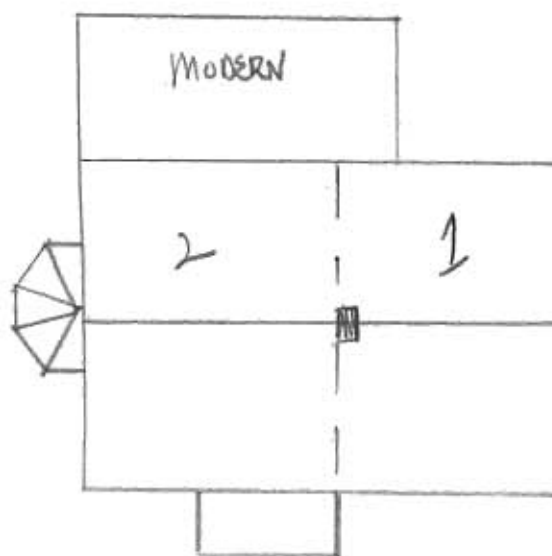

There are four distinct periods to the house and possibly a fifth--all historic--that is, greater than 50 years old.

The first part of the house is a half-timber single room cabin constructed of handhewn members with some sawn elements as well. There was a finished half-story to this structure with collared rafters as the ceiling structure to the half-story room. The original stair location was impossible to reconstruct.

The second phase added the bulk of the house in its present form, consisting of the hall to the left of the original room and an approximately equal-sized room balancing the original room across the hall. This addition defined the interior trim with triangular pedimented architraves to door and window openings--plain surrounds--and a moulded baseboard in hall and later room. The flooring and trim in the earlier room were of recent date. There was a stair to the finished half-story from the hall. At approximately the turn-of-the-century the bay window facing to the east was added to the house, at which time the rear porch was possibly built. Door and window trim with corner bullseye blocks and heavily moulded machine-made surrounds characterize the turn-of-the-century remodeling. The last major phase came in the 1920s when the stair in the hall was removed to accomodate a bathroom in its place and a new stair constructed at the rear of the hall behind the bathroom wall (see drawing). Parts of the rear kitchen wing date from this period as well.

There is a curious detail in what must be the reuse of a door surround found between the hall and the second phase-room. This door has a narrow plain face with mitre corner joinery and edge beading. The door stop is a typical moulding found on early Hermann houses. It is likely that the doorway was reused when the first half-timber cabin was altered with the addition of the second phase.

PRESS HOUSE  
+ CELLAR





 feet

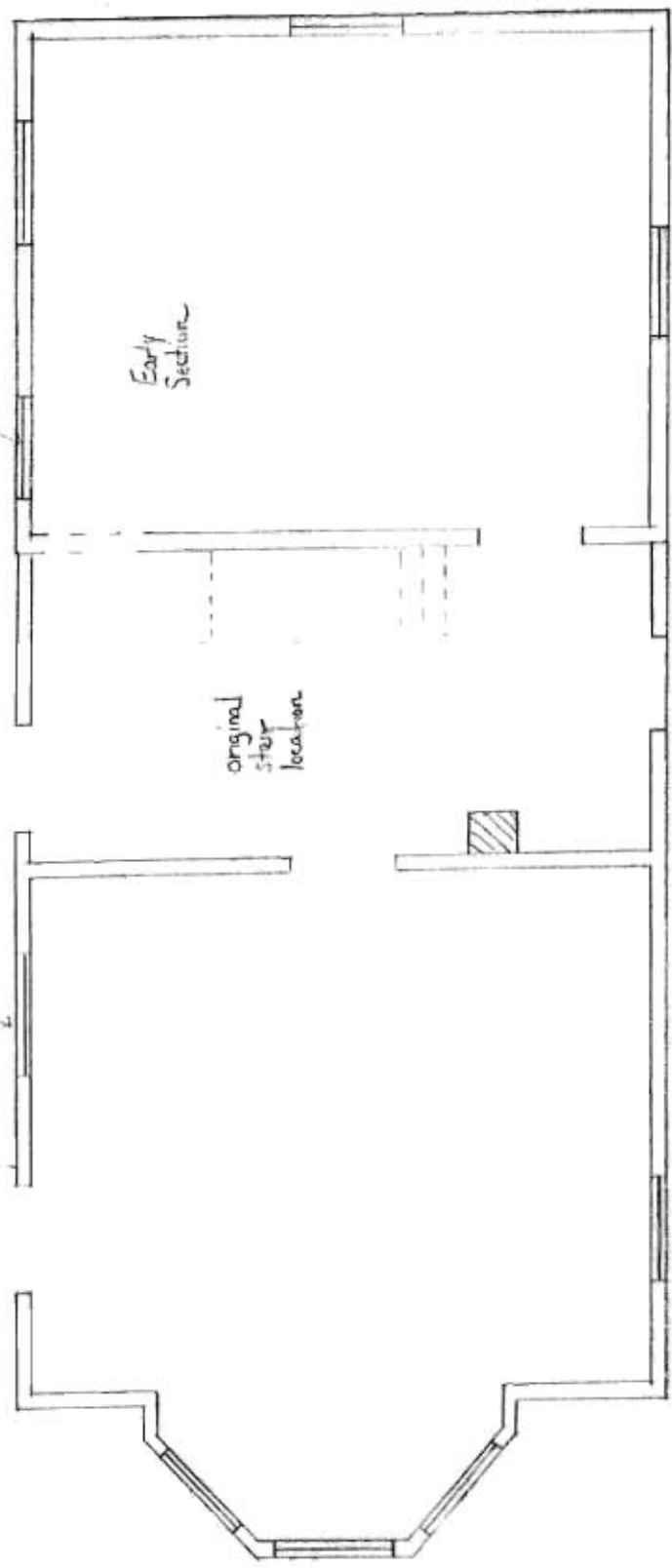
#303

walled up

Early  
Section

original  
step  
location

walled up







**Missouri Historic Architectural Inventory for  
Division of Parks and Historic Preservation Department of Natural Resources**

38) Ownership — private — public 39) Owners — name — address <input type="radio"/> 40) Local contact <input type="radio"/> 41) Coordinates (UTM) 42) Quad 43) Other survey	1) inventory number 2) name (cont) 3) name - historical 4) street address 5) town or vicinity 6) legal description 7) county	304    Hermann block 1&2 W. 14th Gasconade	1)
	8) category (site, structure, building, object)		2/3)
44) History see #303	9) significance 10) date 11) style 12) architect 13) builder 14) original use 15) present use	architectural-contributing ca. 1860    wine presshouse and cellar vacant	3)
45) Additional description	16) number of stories 17) plan shape 18) basement 19) foundation 20) wall construction 21) roof type - material 22) contact print 35mm	three levels rectangle full cellar rock faced coursed stone rock faced coursed stone gable and frame corrugated metal	4)      5)
46) Description of environment/outbuildings	23) site plan:		9)
47) Information sources	24) changes - additions/alterations/moved 25) condition 26) visible from road? 27) distance/frontage 28) accessible?	    	5)    6)
48) Location of negatives roll 18 49) Prepared by David Denman MHT 50) Organization  If additional space is needed, attached separate sheets.	29) preservation underway? 30) endangered? 31) on National Register? 32) part of established historical district 33) name of historical district 34) is site eligible? 35) district potential? 36) date 37) revision	   no    yes yes 8/19/85	7)      30)

inventory number: 304

This building once functioned as wine presshouse and fermentation room. It is constructed of stone which extends downward to form the walls of the large wine storage cellar below. The walls are from 18 to 21 inches thick and are of coursed rock-faced stone construction. There is a two and a half foot frame kneewall above the stone supporting the gable roof which is covered with corrugated metal. The roof structure may be a later rebuilding as it is constructed of sawn rafters and the original portions of the kneewall are handhewn. There is a plate ca. 4 x 6 resting on the stone wall with handhewn jack studs (some are peeled and unpeeled logs) mortised to the plate below and the primary plate on which the rafters rest.

On the exterior the kneewall is covered with vertical boarding. The triangular gable area is covered with horizontal siding, though of recent date.

There is a single window opening on the east wall, set in the masonry. On the west there is a wide opening which probably originally had double-leaf doors--this doorway facilitated entry by wagons. To the north is a single-leaf door constructed board and batten fashion. The floor has a ca. 1900 concrete covering. The apex of the brick cellar vault is just six inches beneath the presshouse floor (see drawing).

The original entrance to the cellar was on the north face, but recent construction of a road led to the collapse of the wall over the entrance. The entry was at ground level, however, with stone wing walls. A road curved around on the west above the cellar entrance, giving ground level entry to the presshouse above.

The presshouse has handhewn 6 x 8 ceiling joists over which were laid one inch planks for flooring. The joists rested in slots cut into the top of the stone wall. The whole of the presshouse interior was originally white-washed.








Missouri Historic Architectural Inventory for  
Division of Parks and Historic Preservation Department of Natural Resources

38) Ownership — private — public	1) inventory number 2) name (cont) 3) name - historical 4) street address 5) town or vicinity 6) legal description 7) county	637   315 W.14th street Hermann  Gasconade	1)
40) Local contact 41) Coordinates (UTM) 42) Quad 43) Other survey	8) category (site, structure, building, object)	building	23)
44) History	9) significance 10) date 11) style 12) architect 13) builder 14) original use 15) present use	 ca. 1940   residence same	4)
45) Additional description	16) number of stories 17) plan shape 18) basement 19) foundation 20) wall construction 21) roof type - material 22) contact print 35mm	1 1/2 rectangle full concrete frame/modern siding gable asphalt shingle	5)
46) Description of environment/outbuildings	23) site plan		9)
47) Information sources	24) changes - additions/alter- ations/moved 25) condition 26) visible from road? 27) distance/frontage 28) accessible?		5)
48) Location of negatives	29) preservation underway? 30) endangered? 31) on National Register? 32) part of established historical district 33) name of historical district 34) is site eligible? 35) district potential? 36) date 37) revision		6)
49) Prepared by 50) Organization			7)
			30)
If additional space is needed, attached separate sheets.			
HISTORIC INVENTORY FORM MISSOURI HERITAGE TRUST			



Missouri Historic Architectural Inventory for  
Division of Parks and Historic Preservation Department of Natural Resources

38) Ownership — private — public ) Owners — name — address <input type="radio"/> 40) Local contact <input type="radio"/> 41) Coordinates (UTM) 42) Quad 43) Other survey	1) inventory number 2) name (cont) 3) name - historical 4) street address 5) town or vicinity 6) legal description 7) county	646   W. 18th street Hermann  Gasconade	1)
44) History	8) category (site, structure, building, object)	building	23)
45) Additional description	9) significance 10) date 11) style 12) architect 13) builder 14) original use 15) present use	 ca. 1920 bungalow   residence same	4)
	16) number of stories 17) plan shape 18) basement 19) foundation 20) wall construction 21) roof type - material 22) contact print 35mm	1 1/2 rectangle full concrete stucco covered gable asbestos shingle	5)
46) Description of environment/outbuildings	23) site plan		9)
47) Information sources	24) changes - additions/alter- ations/moved 25) condition 26) visible from road? 27) distance/frontage 28) accessible?	    	5)
48) Location of negatives  49) Prepared by  50) Organization  If additional space is needed, attached separate sheets.	roll 22 David Denman MHT  29) preservation underway? 30) endangered? 31) on National Register? 32) part of established historical district 33) name of historical district 34) is site eligible? 35) district potential? 36) date 37) revision	       yes no 8/11/85	6)  7)  30)
HISTORIC INVENTORY FORM MISSOURI HERITAGE TRUST			



Missouri Historic Architectural Inventory for  
Division of Parks and Historic Preservation Department of Natural Resources

**HISTORIC INVENTORY FORM**  
**MISSOURI HERITAGE TRUST**













**Missouri Historic Architectural Inventory for  
Division of Parks and Historic Preservation Department of Natural Resources**

38) Ownership — private — public ) Owners — name — address ○ 40) Local contact 41) Coordinates (UTM) 42) Quad	1) inventory number 2) name (cont) 3) name - historical 4) street address 5) town or vicinity 6) legal description 7) county	628 Rotunda  in city park Hermann pt section 35 T46N R5W Gasconade	1)
43) Other survey on file material at the Dept. of Nat. Resources	8) category (site, structure, building, object)		2/3)
44) History Built in 1864 by the Gasconade county agricultural association as an exhibition hall used during the annual fairs held on the grounds of what was once the county fair grounds now the city park. The association would lease the grounds to saloon owners for the remainder of the year and	9) significance 10) date 11) style 12) architect 13) builder 14) original use 15) present use	architectural contributing 1864 atypical vernacular  exhibition hall same	3)
45) Additional description prusumably the building was used for entertainment.	16) number of stories 17) plan shape 18) basement 19) foundation 20) wall construction 21) roof type - material	1 level octagonal no stone brick see notes corrugated metal	4)
	22) contact print 35mm		5)
46) Description of environment/outbuildings	23) site plan		9)
47) Information sources DNR file 1st Annual report of the Board of Agric. 1865 Ruger's birdseye view 1869 Minutes of the Gas. County Agric. Assc.	24) changes - additions/alter- ations/moved 25) condition 26) visible from road? 27) distance/frontage 28) accessible?		5)
48) Location of negatives	29) preservation underway?		6)
49) Prepared by	30) endangered?		7)
50) Organization	31) on National Register?	no	
	32) part of established historical district	no	
If additional space is needed, attached separate sheets.	33) name of historical district		
	34) is site eligible?	yes	
	35) district potential?	yes	30)
	36) date	9/10/85	
	37) revision		



## THE ROTUNDA

### PART II. ARCHITECTURAL INFORMATION

#### A. General Statement

Architectural Character: The Rotunda is a single-story, open plan, octagonal building with a steeply pitched double cupola roof.

Condition of Fabric: Good

#### B. Description of Exterior

Overall Dimensions: Octagonal plan, 52'11" wide.

Foundations: Continuous stone walls.

Wall Construction: Walls are 12½" kiln-dried brick walls, laid in common bond. The interior surface is painted white; the exterior surface is unpainted.

Structural System: Brick perimeter bearing walls with a composite roof truss keyed to a 11½" square central column which is chamfered into an octagonal section. Wood rafter plates along the top of the brick walls support the 4" square rafters (spaced 32" o.c.) and the 3x14" beams which are attached to the sides of the column by wood bearing plates. A number of the members have empty mortises indicating a change in the truss configuration.

Porches: An enclosed, wood frame shed has been added onto the east wall.

Chimneys: None

Openings: Windows  
A window is centered on each face of the building (with the exception of the two faces with doors). Each window is a rectangular six-over-six double hung window, with a semicircular head framed by a brick arch. The window

## THE ROTUNDA

casings and sashes are painted white; the shutters are painted green.

### Doors and Doorways

There are two entrances into the building. The main entrance (on the west wall) has contemporary six-panel double doors. The rear doors (on the east wall, enclosed by the shed addition) are five panel doors. Both doorways have fanlights.

**Roof:** Steeply pitched conical roof with a stacked double cupola, which forms two clearstories. These are sided with white clapboards; the roofs are corrugated metal painted green.

**Dormers:** One gabled dormer on the east face of the roof.

### C. Description of Interior

**Floor Plan:** The front doorway enters directly into the single octagonal space. At present, rows of moveable chairs face a temporary stage. The shed addition on the east is being used as a dressing room behind the stage.

**Stairways:** None

**Flooring:** 2½" tongue-and-groove boards.

**Wall and Ceiling Finish:** Interior walls are the brick walls painted white. There is no finished ceiling--the trusswork and the underside of the roof are exposed.

**Doorways and Doors:** No interior doors.

**Trim:** Windows and doors all have flat casings.

**Hardware:** Contemporary mortise passage locksets.





inventory number: 227

General description: one- and one-half-story house constructed of stone. The facade, north elevation and part of the west elevation have pecked ashlar masonry. The entrance is in the gable endwall which faces the street on the east. Beneath the house is a small cellar with exterior entrance. There is a modern frame addition on the south elevation.

Setting: the house is built to the street or property line on the facade. The ground slopes rapidly away on the west and north.

Roof: standing seam metal roof with paired dormers on the north roof face and a single centered dormer on the south.

Cornice: the cornice on the long walls is flush boarded with hanging gutters.

Gable: the gable endwalls have projecting eaves with bedmould and narrow board frieze.

Facade: there are three symmetrical bays with the entrance in the first. Two symmetrical half-story windows punctuate the upper level. Over the entry is a later porch. The porch roof is gabled, with the pediment to the street with a continuous cornice and lap-sided face supported on turned posts. Under the cornice is a wood modillion--dentil pattern beneath which is a geometric jig-cut frieze with post bracketing.

Windows: segmental stone arches span the window and door voids though the casing and upper sash are flat headed with six-over-six-light sash and wooden sills.

Side elevations: North - five symmetrical window bays with cellar window bays beneath the last three bays. South - there are two window bays with a third doorway toward the back of the building.

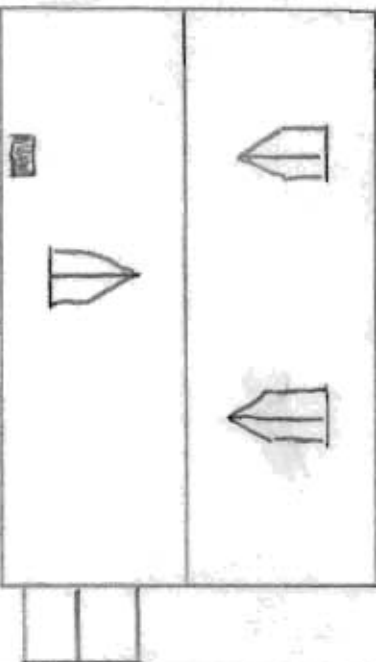
Rear elevation: two symmetrical window bays in the first story. The second window bay is smaller than the first. Two attic windows.

#### INTERIOR DESCRIPTION

The entrance has a two-light transom with three-light sidelights. The trim on the interior of the entrance is matched on all woodwork in the house.

All window and door openings are rectangular with mitred trim surround. The original doors are handmade with moulded edges to the stiles and rails on the inside edge, to the paneling of the Christian-type doors. The original boxed stair was at the west wall over the smaller window in that elevation noted from the exterior--it has been removed. The fireplace has been altered though it is in its original location and is an integral part of the exterior stone wall, though of brick rather than stone. The stone fireplace and hearth base is visible in the cellar. Interior brick walls.

MODERN

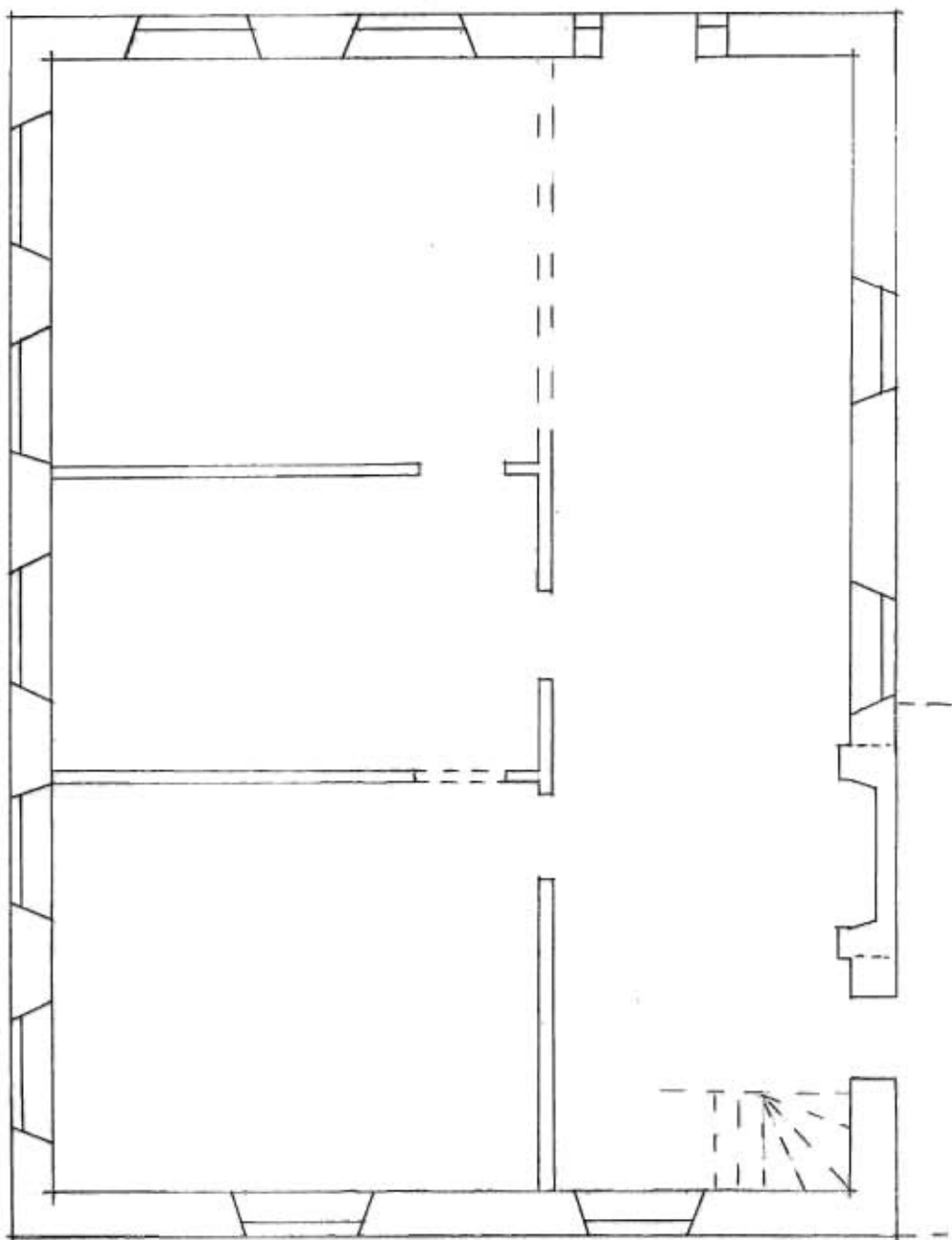


FRANLIN ST.

N →



#227 WEINERT HOUSE



feet






Missouri Historic Architectural Inventory for  
Division of Parks and Historic Preservation Department of Natural Resources

38) Ownership — private — public	1) inventory number 2) name (cont) 3) name - historical 4) street address 5) town or vicinity 6) legal description 7) county	228   214 Franklin st Hermann  Gasconade	1
39) Owners — name — address	8) category (site, structure, building, object)		23
40) Local contact 41) Coordinates (UTM)	9) significance 10) date 11) style 12) architect 13) builder 14) original use 15) present use	contributing ca. 1910 late cat-builder   residence same	
42) Quad	16) number of stories 17) plan shape 18) basement 19) foundation 20) wall construction 21) roof type - material	1 square full concrete frame/lap siding hip asphalt shingle	4
43) Other survey	22) contact print 35mm		5
44) History	23) site plan		9
45) Additional description	24) changes - additions/alter- ations/moved 25) condition 26) visible from road? 27) distance/frontage 28) accessible?		5
46) Description of environment/outbuildings	29) preservation underway? 30) endangered? 31) on National Register? 32) part of established historical district 33) name of historical district 34) is site eligible? 35) district potential? 36) date 37) revision	       no  yes yes 8/12/85	6 7 30
47) Information sources			
48) Location of negatives			
49) Prepared by			
50) Organization			



Missouri Historic Architectural Inventory for  
Division of Parks and Historic Preservation Department of Natural Resources

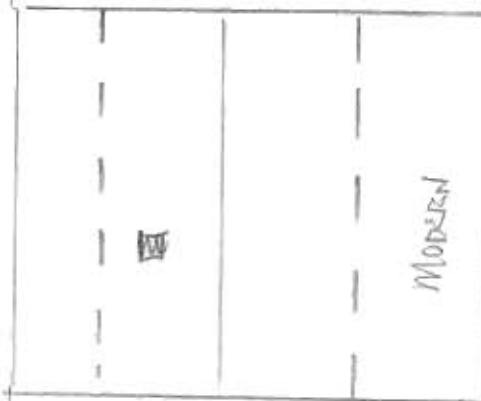
38) Ownership — private — public Owners — name — address 40) Local contact 41) Coordinates (UTM) 42) Quad	1) inventory number 2) name (cont) 3) name - historical 4) street address 5) town or vicinity 6) legal description 7) county	223   Getlert st. Hermann lot 75 E. 2nd Gasconade	1)
43) Other survey	8) category (site, structure, building, object)	 	2)
44) History   Probably built ca. 1850 by F.W. Boing. Boing also owned a number of contiguous lots on which he planted a vineyard. Property passed to his son and lived in by him for many years (see inventory 214).	9) significance 10) date 11) style 12) architect 13) builder 14) original use 15) present use	architectural contributing ca. 1850 hall kitchen  residence same	3)
45) Additional description  The structure began as a two room braced frame house with nogging in the walls. There is a modern addition to the rear and a late 19th century addition across the facade with a brick cellar beneath covering the original grade entrance to the early cellar. There are four over four light sash in the older section and six over six in the second period addition.	16) number of stories 17) plan shape 18) basement 19) foundation 20) wall construction 21) roof type - material 22) contact print 35mm	1 1/2 rectangle full rock faced coursed stone braced frame/modern side gable	4)
46) Description of environment/outbuildings	23) site plan		5)
47) Information sources interview with P.H. Steele tax lists 1845-1881	24) changes - additions/alter- ations/moved 25) condition 26) visible from road? 27) distance/frontage 28) accessible?	    	6)
48) Location of negatives  49) Prepared by David Denman 50) Organization                 MHT  If additional space is needed, attached separate sheets.	29) preservation underway? 30) endangered? 31) on National Register? 32) part of established historical district 33) name of historical district 34) is site eligible? 35) district potential? 36) date 37) revision	   yes Hermann hist. district yes 8/22/85	7)
HISTORIC INVENTORY FORM MISSOURI HERITAGE TRUST			30)





← N

Alley



GELLERT ST.



Missouri Historic Architectural Inventory for  
Division of Parks and Historic Preservation Department of Natural Resources

38) Ownership — private — public	1) inventory number	230	1)
39) Owners — name — address	2) name (cont)		
40) Local contact	3) name - historical		
41) Coordinates (UTM)	4) street address	Gellert street	
42) Quad	5) town or vicinity	Hermann	
43) Other survey	6) legal description	lot 76 E. 3rd	
	7) county	Gasconade	
	8) category (site, structure, building, object)	building	23)
44) History Built ca. 1848 by Mathias Klenk. Klenk came to Hermann in the 1840s though he did not officially receive title to his lots until spring of 1848. It is possible that the house antedates slightly the date of title. Klenk gave his occupation as 'miller' in 1850, but it is clear from his construction of a sophisti-	9) significance	architectural-contributing	
	10) date	ca. 1848	
	11) style	hall-kitchen variant H	
	12) architect		
	13) builder	Mathias Klenk	
	14) original use	residence	
	15) present use	same	
45) Additional description cated wine storage cellar and press-room that he intended to pursue wine growing on the 21 contiguous lots to the east and downslope of the house. By 1860 he was a highly successful wine maker with a four acre vineyard which in that year produced an impressive 500 gallons of wine. Klenk died in 1862. The house remained in the family until 1899. It has recently been repurchased and restored by descendants. The frame appendage on the south endwall dates to the late nineteenth century. Originally there was a porch on the south wall and probably on the east with the half-timber construction exposed.	16) number of stories	1 1/2	4)
	17) plan shape	rectangle	
	18) basement	full	
	19) foundation	rock faced coursed stone	
	20) wall construction	half-timber and stone	
	21) roof type - material	gable	
	22) contact print	asphalt shingle	5)
	35mm		
46) Description of environment/outbuildings	23) site plan		9)
47) Information sources Deed book G-432 Tax lists 1841-1881 Census 1850-1880 Goodspeed's history p.1094 Census of agriculture 1860	24) changes - additions/alter- ations/moved		5)
	25) condition		
	26) visible from road?		
	27) distance/frontage		
	28) accessible?		6)
48) Location of negatives roll 19	29) preservation underway?		
49) Prepared by David Denman	30) endangered?		
50) Organization MHT	31) on National Register?	no	7)
	32) part of established historical district	no	
	33) name of historical district		
	34) is site eligible?	yes	
	35) district potential?	-	30)
	36) date	8/5/85	
	37) revision		

HISTORIC INVENTORY FORM  
MISSOURI HERITAGE TRUST

inventory number: 230

General description: one- and one-half-story endgable rectangle home built of stone on two walls and half-timber fachwerk covered with lap siding on the other two walls. There is a stone arched wine cellar beneath the house.

Setting: the house sits back slightly from the property line on the facade. The ground slopes rapidly away from the house on the east with a grade entrance to the cellar press room antechamber to the wine cellar. It is possible to see the terracing for the grape vineyard on the adjacent lots.

Roof: covered with asphalt shingle. There is a modern dormer on the rear roof face.

Gable: in either endwall the eaves are flush.

Facade: there are three bays on the facade with the entry in the third bay. A small porch covers the entrance with a gable roof and is supported on chamfered wood posts.

Windows: wood lintels. The facade windows have an applied triangular-shaped architrave with moulded dripcap. There are six-over-six-light sash. Originally there were probably wood sills which have been replaced by concrete. The casing is moulded in a variant of pattern A.

Side elevations: North - this is a stone wall with a single centered attic window and two symmetrical first-story window openings. South - there is a single attic window visible in the half-timber wall. The shed-roof appendage once had a stone foundation replaced by concrete block--it is of frame construction.

Rear elevation: there are two asymmetrical window openings--they are also unmatched sizes. The cellar grade entrance is a double-leaf doorway with flanking window openings. There is a modern gable-roof porch over the entrance.

Outbuildings: to the north is a turn-of-the-century barn with vertical board siding. East of the house is a brick smokehouse which has been rebuilt recently from the original brick.

#### INTERIOR DESCRIPTION

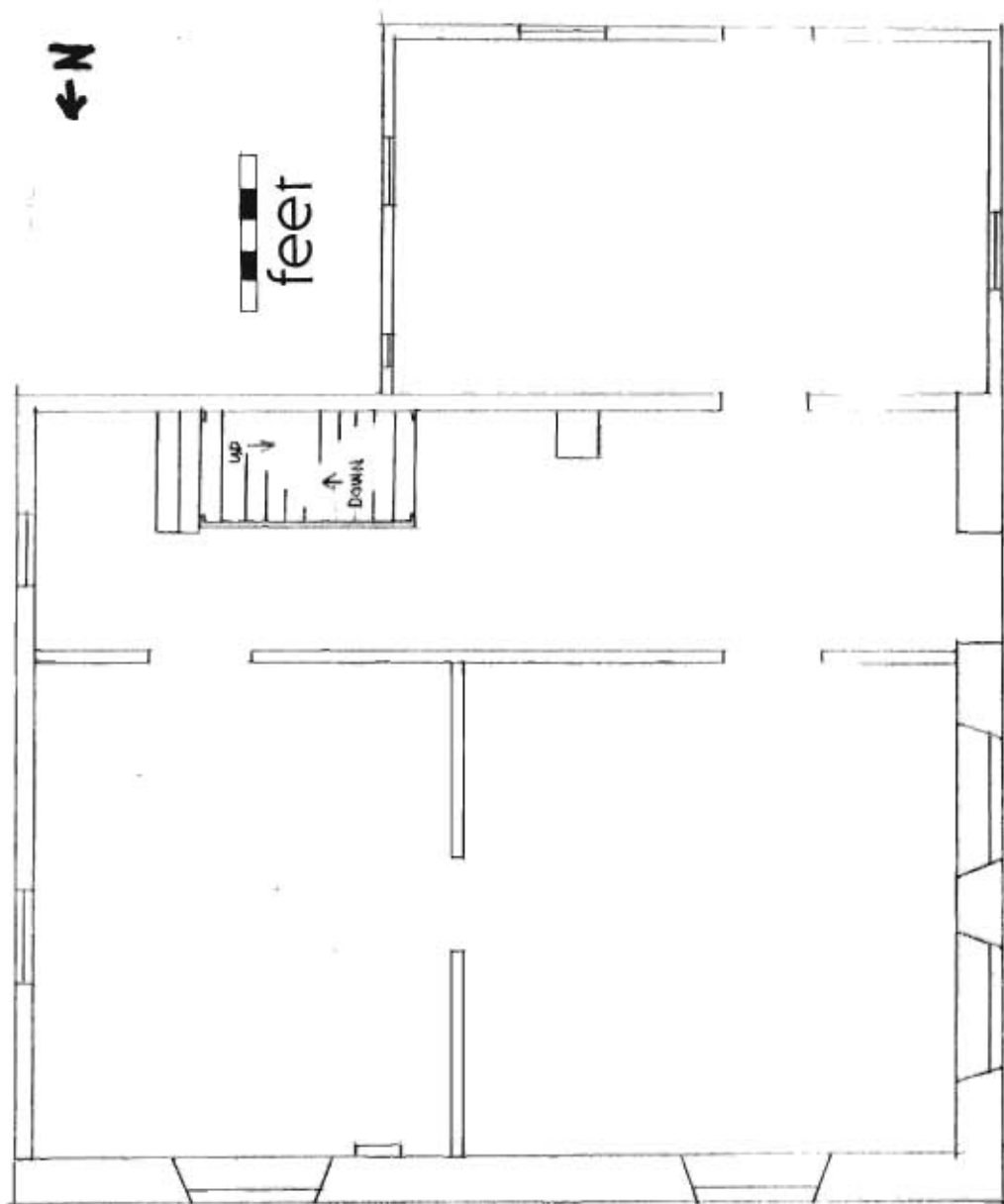
There are two phases to this house--both historic. The first phase is the larger main house structure built of stone on the north and west walls and of fachwerk with well-executed brick masonry filling the interstices. The original house has three rooms with one narrow room extending the length of the building, into which the only exterior door gives entrance to the house. This room also has the boxed stair leading to the unfinished but floored half-story. The boxed stair was originally closed ca. 1900 with standard "boxcar" siding. Below the risers and treads the stair is boxed with random-width flush tongue and grooved planks. Beneath the stairs are the stairs leading to the cellar beneath the house. There is a board and batten door which appears to be of hand-planed board with a wrought iron Norfolk-type latch. There are handmade Christian doors between the rooms. The door from the long entrance room into the first room on the

left has a handmade rimlock with the characteristic lever action catch attributed to German pattern. Beneath the window voids in the parlor are open wooden shelves flush with the wall surface--only one remains open. The peeled log rafters are butted and nailed at the ridge.

Cellar: the steps leading down to the cellar have been replaced. The entire forepart of the cellar--against the east wall which has an exterior door--was whitewashed. The doorway is original while the window openings may not be--they appear to have been cut into the masonry at a later date. The rest of the cellar is given over to a wine storage cellar with three stone steps down to the lower cellar. The entrance is midway in the wall, even with the exterior entrance. The board and batten doors, pine, edge-beaded, and random width, are original, one larger than the other and fitted to the stone arch entrance barrel vault which intersects with the stone barrel vault in the cellar itself. The walls are straight for four feet from the floor--structurally part of the foundation of the house--and from that point the arch of the barrel vault begins. There are ventilation holes in either endwall.

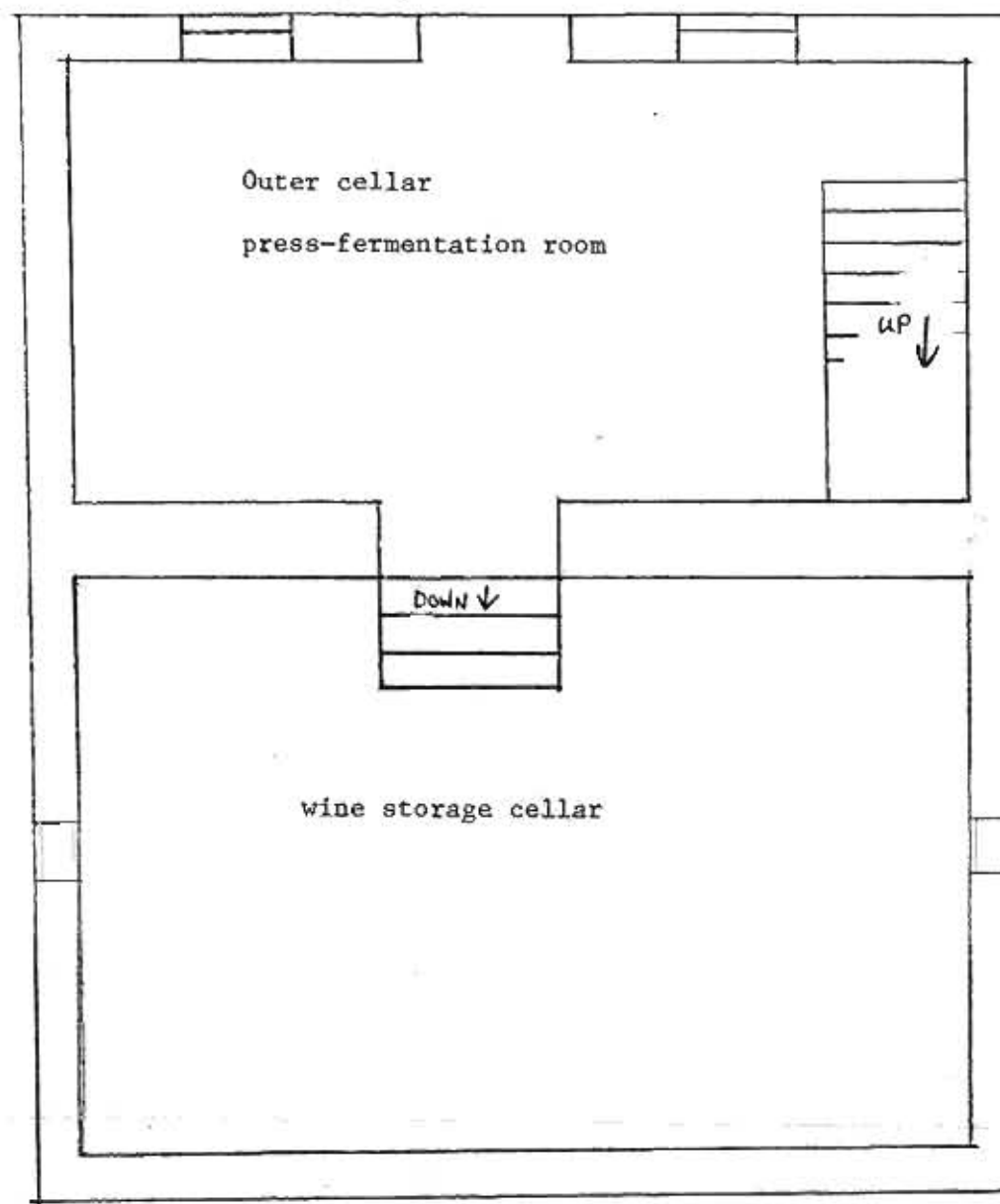
Originally the house probably had porches on the east and to the south. Certainly the fachwerk was originally left exposed rather than covered with siding as is more often found in the region. The fachwerk was found to be whitewashed in an exposed section (see drawing) and there is no evidence of nail holes. The masonry was well-fitted and the joints carefully pointed, further evidence that it was intended to be exposed rather than covered, where the work would have not been so carefully done.

There is a small frame building built with a shed roof on the south elevation. This room dates ca. 1880 and was used as a work shop. The interior walls and ceiling are covered with boxcar siding.



#230 KLENK HOUSE





#230

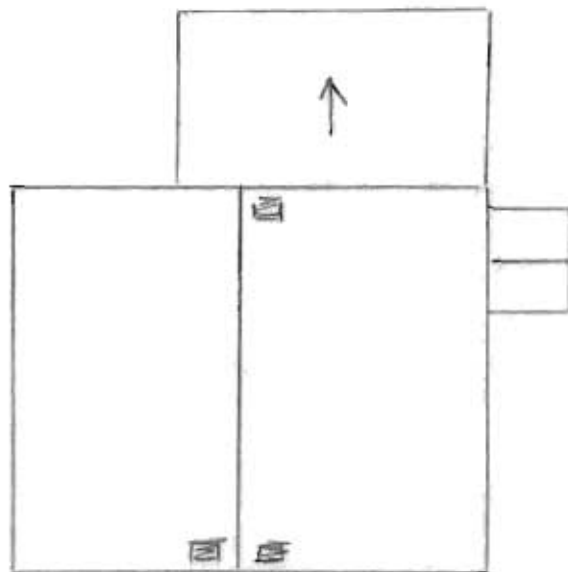
KLENK HOUSE

CELLAR PLAN

← N

  
feet

N  
→



GELLEST OT,





Missouri Historic Architectural Inventory for  
Division of Parks and Historic Preservation Department of Natural Resources

38) Ownership — private — public	1) inventory number 2) name (cont) 3) name - historical 4) street address 5) town or vicinity 6) legal description 7) county	237   Gellert st. Hermann  Gasconade	1)
39) Owners — name — address 40) Local contact 41) Coordinates (UTM) 42) Quad 43) Other survey	8) category (site, structure, building, object)		23)
44) History	9) significance 10) date 11) style 12) architect 13) builder 14) original use 15) present use	 ca. 1900 I-house   residence same	
45) Additional description	16) number of stories 17) plan shape 18) basement 19) foundation 20) wall construction 21) roof type - material 22) contact print 35mm	1 1/2 rectangle full concrete frame/modern siding gable standing seam metal	4)      5)
46) Description of environment/outbuildings	23) site plan:		9)
47) Information sources	24) changes - additions/alter- ations/moved 25) condition 26) visible from road? 27) distance/frontage 28) accessible?		5)    6)
48) Location of negatives	29) preservation underway? 30) endangered? 31) on National Register? 32) part of established historical district 33) name of historical district 34) is site eligible? 35) district potential? 36) date 37) revision	       yes no 8/12/85	7)     30)
49) Prepared by 50) Organization			
roll 19 David Denman MHT			
If additional space is needed, attached separate sheets.			
HISTORIC INVENTORY FORM MISSOURI HERITAGE TRUST			





Missouri Historic Architectural Inventory for  
Division of Parks and Historic Preservation Department of Natural Resources

38) Ownership — private — public	1) inventory number 2) name (cont) 3) name - historical 4) street address 5) town or vicinity 6) legal description 7) county	226   Gellert st Hermann  Gasconade	1)
40) Local contact 41) Coordinates (UTM) 42) Quad 43) Other survey	8) category (site, structure, building, object)		23)
44) History	9) significance 10) date 11) style 12) architect 13) builder 14) original use 15) present use	contributing ca. 1900 probable hall kitchen  residence same	4)
45) Additional description	16) number of stories 17) plan shape 18) basement 19) foundation 20) wall construction 21) roof type - material 22) contact print 35mm	1 1/2 rectangle with additions partial? stone frame/modern siding hip corrugated metal	5)
46) Description of environment/outbuildings	23) site plan:		9)
47) Information sources	24) changes - additions/alter- ations/moved 25) condition 26) visible from road? 27) distance/frontage 28) accessible?		5)
48) Location of negatives roll 19	29) preservation underway?		6)
49) Prepared by David Denman MHT	30) endangered? 31) on National Register?		7)
50) Organization	32) part of established historical district	yes	30)
	33) name of historical district 34) is site eligible? 35) district potential?	Hermann hist.district yes	
	36) date 37) revision	8/12/85	
<p>HISTORIC INVENTORY FORM</p> <p>MISSOURI HERITAGE TRUST</p>			



Missouri Historic Architectural Inventory for  
Division of Parks and Historic Preservation Department of Natural Resources

38) Ownership — private — public	1) inventory number 2) name (cont) 3) name - historial 4) street address 5) town or vicinity 6) legal description 7) county	234   Gellert street Hermann lot 75 E. 5th Gasconade	1)
39) Owners — name — address	8) category (site, structure, building, object)	building	2)
40) Local contact 41) Coordinates (UTM) 42) Quad 43) Other survey	9) significance 10) date 11) style 12) architect 13) builder 14) original use 15) present use	architectural-contributing ca. 1883/1900? Accretive vernacular variant C William Klenk? residence same	3)
44) History Probably built by William Klenk, contractor and builder, for Charles Backshies in 1883. The frame addition was certainly in place before 1910. There is a modern ell.	16) number of stories 17) plan shape 18) basement 19) foundation 20) wall construction 21) roof type - material 22) contact print 35mm	1 1/2 rectangle unknown stone brick and frame gable corrugated metal	4)
45) Additional description	23) site plan		5)
46) Description of environment/outbuildings	24) changes - additions/alterations/moved 25) condition 26) visible from road? 27) distance/frontage 28) accessible?		6)
47) Information sources King's map 1877 Deed book S-309	29) preservation underway? 30) endangered? 31) on National Register? 32) part of established historical district 33) name of historical district 34) is site eligible? 35) district potential? 36) date 37) revision	no   no  yes no 8/5/85	7)
48) Location of negatives roll 19 David Denman MHT			8)
49) Prepared by 50) Organization			9)
If additional space is needed, attached separate sheets.			10)
HISTORIC INVENTORY FORM MISSOURI HERITAGE TRUST			11)

inventory number: 234

General description: one- and one-half-story rectangle endgable building constructed in two major phases--the first is brick and the second is frame.

Setting: the house sits well back from the road though it is probably at the property line--the street defining one boundary has not been opened.

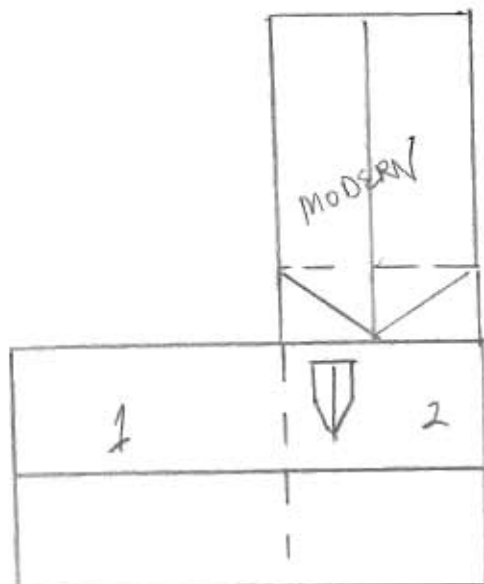
Roof: corrugated metal roof. The dormer is on the newer section.

Facade: not visible.

Windows: there is a six-over-six-light sash window visible in the frame endwall. In the brick section the openings have segmental arches of stretcher brick with two-over-two-light sash.

Side elevations: North - one attic and one first-story window centered in the frame wall. South - one attic and one first-story window in the brick endwall. West - a door and a single window visible in the brick section. There is a modern frame addition across the later frame addition to the original house.

GA-AS-002-460







Missouri Historic Architectural Inventory for  
Division of Parks and Historic Preservation Department of Natural Resources

[illegible]




Missouri Historic Architectural Inventory for  
Division of Parks and Historic Preservation Department of Natural Resources

38) Ownership — private — public	1) inventory number	233	1)
40) Local contact	2) name (cont)		
41) Coordinates (UTM)	3) name - historical		
42) Quad	4) street address	401 Gellert st	
43) Other survey	5) town or vicinity	Hermann	
	6) legal description		
	7) county	Gasconade	
	8) category (site, structure, building, object)		23)
44) History	9) significance		
	10) date	ca. 1900	
	11) style	hall kitchen	
	12) architect		
	13) builder		
	14) original use	residence	
	15) present use	same	
45) Additional description	16) number of stories	1 1/2	4)
	17) plan shape	rectangle with ell	
	18) basement	full	
	19) foundation	stone	
	20) wall construction	frame/modern siding	
	21) roof type - material	gable corrugated metal	
	22) contact print 35mm		5)
46) Description of environment/outbuildings	23) site plan		9)
47) Information sources	24) changes - additions/alter- ations/moved		5)
	25) condition		
	26) visible from road?		
	27) distance/frontage		
	28) accessible?		6)
48) Location of negatives	roll 19		
49) Prepared by	David Denman		
	MHT		
50) Organization			7)
	29) preservation underway?		
	30) endangered?		
	31) on National Register?		
	32) part of established historical district		
	33) name of historical district		
	34) is site eligible?	yes	
	35) district potential?	no	30)
	36) date	8/12/85	
	37) revision		
HISTORIC INVENTORY FORM MISSOURI HERITAGE TRUST			



HERITAGE  
BUILT  
1890

Missouri Historic Architectural Inventory for  
Division of Parks and Historic Preservation Department of Natural Resources

38) Ownership — private — public  Owners — name — address <input type="radio"/> 40) Local contact <input type="radio"/> 41) Coordinates (UTM) 42) Quad 43) Other survey	1) inventory number 2) name (cont) 3) name - historical 4) street address 5) town or vicinity 6) legal description 7) county	545   Goethe st. Hermann  Gasconade
44) History	8) category (site, structure, building, object)  9) significance 10) date 11) style 12) architect 13) builder 14) original use 15) present use	contributing ca. 1925 hungalow variant     
45) Additional description	16) number of stories 17) plan shape 18) basement 19) foundation 20) wall construction 21) roof type - material  22) contact print 35mm	1 rectangle full concrete tile gable asphalt shingle  
46) Description of environment/outbuildings	23) site plan	
47) Information sources	24) changes - additions/alter- ations/moved 25) condition 26) visible from road? 27) distance/frontage 28) accessible?	    
48) Location of negatives  roll 8 49) Prepared by       David Denman MHT  50) Organization   <i>If additional space is needed, attached separate sheets.</i>	29) preservation underway? 30) endangered? 31) on National Register? 32) part of established historical district 33) name of historical district 34) is site eligible? 35) district potential? 36) date 37) revision	       yes yes 8/13/85 
<b>HISTORIC INVENTORY FORM MISSOURI HERITAGE TRUST</b>		





Missouri Historic Architectural Inventory for  
Division of Parks and Historic Preservation Department of Natural Resources

38) Ownership — private — public	1) inventory number	514	1)
39) Owners — name — address	2) name (cont)		
40) Local contact	3) name - historical		
41) Coordinates (UTM)	4) street address	Goethe street	
42) Quad	5) town or vicinity	Hermann	
43) Other survey	6) legal description	lot 58 W.7th	
	7) county	Gasconade	
	8) category (site, structure, building, object)		2/3)
44) History Built in 1886 by William Herzog, who at that time was part owner of the Stone Hill Wine Co. whose vineyards partly surrounded the house site. see survey report for more on Herzog and the company. The brick for the house came from Fred. Valet's	9) significance	architectural-contributing	
	10) date	1886	
	11) style	German Renaissance reviv.	
	12) architect	possibly Otto Wilhelmi	
	13) builder		
	14) original use	residence	
	15) present use	same	
45) Additional description brickyard on the east side of town. The carpentry was done by the local firm of Klenk and Bensing.	16) number of stories	2 1/2	4)
	17) plan shape	irregular	
	18) basement	full	
	19) foundation	stone	
	20) wall construction	brick	
	21) roof type - material	truncated hip slate	
	22) contact print 35mm		5)
46) Description of environment/outbuildings	23) site plan		9)
47) Information sources Advertiser-Courier Dec.23,1885, Feb.10,1886	24) changes - additions/alter- ations/moved		5)
	25) condition		
	26) visible from road?		
	27) distance/frontage		
	28) accessible?		6)
48) Location of negatives roll 4	29) preservation underway?		
49) Prepared by David Denman MHT	30) endangered?		
50) Organization	31) on National Register?	no	7)
	32) part of established historical district	no	
	33) name of historical district		
	34) is site eligible?	yes	
	35) district potential?	yes	30)
	36) date	10/5/85	
	37) revision		
If additional space is needed, attached separate sheets.			
HISTORIC INVENTORY FORM MISSOURI HERITAGE TRUST			

inventory number: 514

General Description: Two and one half story irregular shaped brick residence resting on a smooth dressed ashlar stone foundation with a full cellar beneath.

Setting: The house sits well back on its lot with a low wall surmounted by a cast iron fence.

Roof: patterned and colored slate roof which has a truncated roof shape. On the facade there is a brick wall dormer rising above the eaves with a half round pressed metal roof with finials and flanking volutes.

Cornice: Pressed metal cornice with hidden gutter system. There are brackets and consoles at the cornice with a broad frieze--paneled with rosettes.

Facade: Projecting from the facade is a slight wing from which projects a second section or center bay with paired windows in either story. There are beautifully executed stone pilasters separating the window bays which have flat arches with smooth dressed stone keystones and skewblocks. There is a continuous band of smooth dressed stone on level with the window lintels and sills which is carried across the projecting wing and bay and then is picked up on the remainder of the facade and side elevations.

The projecting wing and bay rise to a gable roof. On the wing there is a brick stepped parapet wall with moulded stone coping on each step rising to a highly decorative top step with pedimented cornice and large metal finial. Each of the steps has an unusual smooth dressed stone volute. The center projecting bay of the wing rises to a separate bay which matches in every detail the roof dormer found on the facade with its brick volutes and pressed metal cornice roof.

The windows of the building and on the facade other than the wing have a segmental shape with keystone and skewblocks. There is a door to an open second story porch above the entry. There is a wrought iron railing on the porch which has scrolled consoles at the cornice supported on a single relatively simple tuscan capital column at the outside corner on a tall plinth with raised lozenge panels on either face. The entry is in a recessed vestibule.



Missouri Historic Architectural Inventory for  
Division of Parks and Historic Preservation Department of Natural Resources

38) Ownership — private — public Owners — name — address <input type="radio"/> 40) Local contact <input type="radio"/> 41) Coordinates (UTM) 42) Quad	1) inventory number 546 2) name (cont) 3) name - historical 4) street address 808 Goethe st. 5) town or vicinity Hermann 6) legal description 7) county Gasconade	1)
43) Other survey	8) category (site, structure, building, object)	23)
44) History	9) significance contributing 10) date ca. 1935 11) style colonial revival 12) architect 13) builder 14) original use residence 15) present use same	
45) Additional description	16) number of stories 1 1/2 17) plan shape rectangle 18) basement full 19) foundation concrete 20) wall construction brick veneer 21) roof type - material gable asphalt shingle 22) contact print 35mm	4)
46) Description of environment/outbuildings	23) site plan	5)
47) Information sources	24) changes - additions/alterations/moved 25) condition 26) visible from road? 27) distance/frontage 28) accessible?	5)
48) Location of negatives roll 8 49) Prepared by David Denman MHT 50) Organization  If additional space is needed, attached separate sheets.	29) preservation underway? 30) endangered? 31) on National Register? 32) part of established historical district 33) name of historical district 34) is site eligible? yes 35) district potential? yes 36) date 8/13/85 37) revision	6) 7) 30)
HISTORIC INVENTORY FORM MISSOURI HERITAGE TRUST		



**Missouri Historic Architectural Inventory for  
Division of Parks and Historic Preservation Department of Natural Resources**

38) Ownership — private — public 39) Owners — name — address <input type="radio"/> 40) Local contact <input type="radio"/> 41) Coordinates (UTM) 42) Quad 43) Other survey	1) inventory number 2) name (cont) 3) name - historical 4) street address 5) town or vicinity 6) legal description 7) county	638   1514 Goethe street Hermann  Gasconade	1)
44) History	8) category (site, structure, building, object) 9) significance 10) date 11) style 12) architect 13) builder 14) original use 15) present use	building   ca. 1950 Lustron home   residence same	2/3
45) Additional description	16) number of stories 17) plan shape 18) basement 19) foundation 20) wall construction 21) roof type - material 22) contact print 35mm	1 rectangle no concrete pre-fab. metal gable metal shingle	4)
46) Description of environment/outbuildings	23) site plan	9)	
47) Information sources	24) changes - additions/alter- ations/moved 25) condition 26) visible from road? 27) distance/frontage 28) accessible?	    	5)
48) Location of negatives  49) Prepared by roll 22 — David Denman MHT 50) Organization	29) preservation underway? 30) endangered? 31) on National Register? 32) part of established historical district 33) name of historical district 34) is site eligible? 35) district potential? 36) date 37) revision	        no no 8/10/85	6)        7)   30)

If additional space is needed, attached separate sheets.





Missouri Historic Architectural Inventory for  
Division of Parks and Historic Preservation Department of Natural Resources

**HISTORIC INVENTORY FORM**  
**MISSOURI HERITAGE TRUST**



FOR SALE  
BY OWNER  
191-1234





FOR SALE  
BY OWNER  
406-2323



**Missouri Historic Architectural Inventory for  
Division of Parks and Historic Preservation Department of Natural Resources**

38) Ownership — private — public ) Owners — name — address ○ 40) Local contact 41) Coordinates (UTM) 42) Quad 43) Other survey	1) inventory number 2) name (cont) 3) name - historial 4) street address 5) town or vicinity 6) legal description 7) county	642   1605 Goethe street Hermann lot 6 W. 16th street Gasconade	1)
	8) category (site, structure, building, object)	building	23)
44) History Built 1913-1914 by John Haid.	9) significance 10) date 11) style 12) architect 13) builder 14) original use 15) present use	architecture 1913-1914 center hall  residence same	
45) Additional description	16) number of stories 17) plan shape 18) basement 19) foundation 20) wall construction 21) roof type - material	2 1/2 rectangle full stone? frame/modern siding gable asbestos shingle	4)
	22) contact print 35mm		5)
46) Description of environment/outbuildings	23) site plan	5)	
47) Information sources  tax records 1901-1915	24) changes - additions/alter- ations/moved 25) condition 26) visible from road? 27) distance/frontage 28) accessible?		5)
48) Location of negatives roll 22 David Denman 49) Prepared by MHT 50) Organization	29) preservation underway? 30) endangered? 31) on National Register? 32) part of established historical district	   no no	6) 7)
If additional space is needed, attached separate sheets.	33) name of historical district 34) is site eligible? 35) district potential? 36) date 37) revision	 yes no 8/10/85	30)





Missouri Historic Architectural Inventory for  
Division of Parks and Historic Preservation Department of Natural Resources

## HISTORIC INVENTORY FORM

### MISSOURI HERITAGE TRUST



Missouri Historic Architectural Inventory for  
Division of Parks and Historic Preservation Department of Natural Resources

## HISTORIC INVENTORY FORM

### MISSOURI HERITAGE TRUST



HISTORIC INVENTORY FORM  
MISSOURI HERITAGE TRUST






**Missouri Historic Architectural Inventory for  
Division of Parks and Historic Preservation Department of Natural Resources**

38) Ownership — private — public ) Owners — name — address ○ 40) Local contact 41) Coordinates (UTM) 42) Quad	1) inventory number 202 2) name (cont) 3) name - historical 4) street address Guttenburg st 5) town or vicinity Hermann 6) legal description 7) county Gasconade	1)
43) Other survey	8) category (site, structure, building, object)	2/3)
44) History	9) significance 10) date 11) style 12) architect 13) builder 14) original use 15) present use	contributing cal 1920  commercial same
45) Additional description	16) number of stories 17) plan shape 18) basement 19) foundation 20) wall construction 21) roof type - material	4) 1 and 2 irregular full concrete frame/metal sheathing shed
○	22) contact print 35mm	5)
46) Description of environment/outbuildings	23) site plan:	9)
47) Information sources	24) changes - additions/alter- ations/moved 25) condition 26) visible from road? 27) distance/frontage 28) accessible?	5)  6)
48) Location of negatives  49) Prepared by  50) Organization  If additional space is needed, attached separate sheets.	roll 13 David Denman MHT  29) preservation underway? 30) endangered? 31) on National Register? 32) part of established historical district 33) name of historical district 34) is site eligible? 35) district potential? 36) date 37) revision	7)  yes yes 8/16/85 30)



Missouri Historic Architectural Inventory for  
Division of Parks and Historic Preservation Department of Natural Resources

38) Ownership — private — public	1) inventory number	203	1)
Owners — name	2) name (cont)		
— address	3) name - historical	Hose Reel #3	
40) Local contact	4) street address	Guttenburg st.	
41) Coordinates (UTM)	5) town or vicinity	Hermann	
42) Quad	6) legal description		
43) Other survey	7) county	Gasconade	
	8) category (site, structure, building, object)		23)
44) History	9) significance	contributing	
	10) date	1917	
	11) style		
	12) architect		
	13) builder		
	14) original use	fire engine house	
	15) present use	vacant	
45) Additional description	16) number of stories	1	4)
	17) plan shape	rectangle	
	18) basement	no	
	19) foundation	concrete	
	20) wall construction	concrete	
	21) roof type - material	gable	
	22) contact print 35mm		5)
46) Description of environment/outbuildings	23) site plan:		9)
47) Information sources	24) changes - additions/alter- ations/moved		5)
	25) condition		
	26) visible from road?		
	27) distance/frontage		
	28) accessible?		6)
48) Location of negatives	roll 13		
49) Prepared by	David Denman		
50) Organization	MHT		
	29) preservation underway?		7)
	30) endangered?		
	31) on National Register?		
	32) part of established historical district	no	
	33) name of historical district		
	34) is site eligible?	yes	
	35) district potential?	yes	30)
	36) date	8/16/85	
	37) revision		
HISTORIC INVENTORY FORM MISSOURI HERITAGE TRUST			



HOSE REEL  
No. 2  
1917

Missouri Historic Architectural Inventory for  
Division of Parks and Historic Preservation Department of Natural Resources

38) Ownership — private — public	1) inventory number	264	1)
4) Owners — name — address	2) name (cont)		
40) Local contact	3) name - historical		
41) Coordinates (UTM)	4) street address	Guttenburg st	
42) Quad	5) town or vicinity	Hermann	
43) Other survey	6) legal description		
	7) county	Gasconade	
	8) category (site, structure, building, object)	building	23)
44) History	9) significance		
	10) date	ca. 1880	
	11) style	probably hall and kitchen	
	12) architect		
	13) builder		
	14) original use	residence	
	15) present use	same	
45) Additional description	16) number of stories	1	4)
	17) plan shape	rectangle	
	18) basement	full	
	19) foundation	unknown	
	20) wall construction	unknown	
	21) roof type - material	gable	
	22) contact print 35mm	corrugated metal	5)
46) Description of environment/outbuildings	23) site plan:		9)
47) Information sources	24) changes - additions/alter- ations/moved		5)
	25) condition		
	26) visible from road?		
	27) distance/frontage		
	28) accessible?		6)
48) Location of negatives	29) preservation underway?		
49) Prepared by	30) endangered?		
50) Organization	31) on National Register?		7)
	32) part of established historical district		
	33) name of historical district		
	34) is site eligible?	no	
	35) district potential?	no	30)
	36) date	8/12/85	
	37) revision		
If additional space is needed, attached separate sheets.			
HISTORIC INVENTORY FORM MISSOURI HERITAGE TRUST			





**HISTORIC INVENTORY FORM**  
**MISSOURI HERITAGE TRUST**



6A-AS-002-477

## HISTORIC INVENTORY FORM

### MISSOURI HERITAGE TRUST

inventory number: 280

General description: one- and one-half-story rectangular endgable brick building constructed on a rock-faced coursed ashlar stone foundation.

Setting: the house is constructed to the property line on the facade and on the north side. The ground slopes away from the house on the west with the house overlooking what was once vineyards below.

Roof: covered with standing seam metal. There are symmetrically placed dormers on either long roof face with gable roofs and six-over-six-light sash in the opening with segmentally shaped upper sash head. The rear dormers have been closed in.

Cornice: there is an unusual entablature beginning with a string course defining vertically divided panel areas of five brick courses in height. The frieze is surmounted by a corbeled cornice of a stretcher string band topped by a two-course stepped vertical header dentil pattern.

Facade: the facade has five symmetrical bays with the entry in the center bay.

Windows: voids are bridged with segmental arches of stretcher brick alternating with double header courses. The upper sash and casing is segmental-shaped conforming to the arch. There are stone sills and six-over-six-light sash. The casing edge is molded type, pattern C.

Doors: the facade entry once had sidelights and transom which have been closed. The latter was segmental-shaped, conforming to the shape of the arch. The stone threshold has a striated face.

Side elevations: both north and south elevations have an attic window and two symmetrically arranged first-story window openings.

Rear elevation: obscured by a modern addition.

#### INTERIOR DESCRIPTION

The floorplan is the typical four room plan built on a large center hall with the front rooms larger than those to the rear.

Window and door facings have wide moulded facings.

Cellar:

The cellar is at grade level on the rear with five symmetrical bays. The first two are closed-off windows with mitred and beaded casings and segmental stone arches. The third is a doorway, single-leaf, and the fourth is a low (ca. five feet) segmental-arched double-leaf doorway, presumably for rolling barrels from the cellar. The last bay is a small grilled vent with a stone lintel.

The door enters a chamber which once had a boxed stair which led upstairs to the right rear room (removed). To the right, through a stone wall with a segmental brick arch single-leaf door, is the press-fermentation room which is one and one-half foot above the level of the storage cellar.

The press room's ceiling--like all of the rooms except the storage cellar--is smooth plastered over lathe and joists. The stone walls of this room are whitewashed. There is a double-leaf door to the storage cellar with a brick segmental arch and double-leaf door surviving. The door is on pintle hinges and made of flush tongue and grooved boards and segmental shaped.

The floor of the cellar is laid in herringbone-patterned brick.

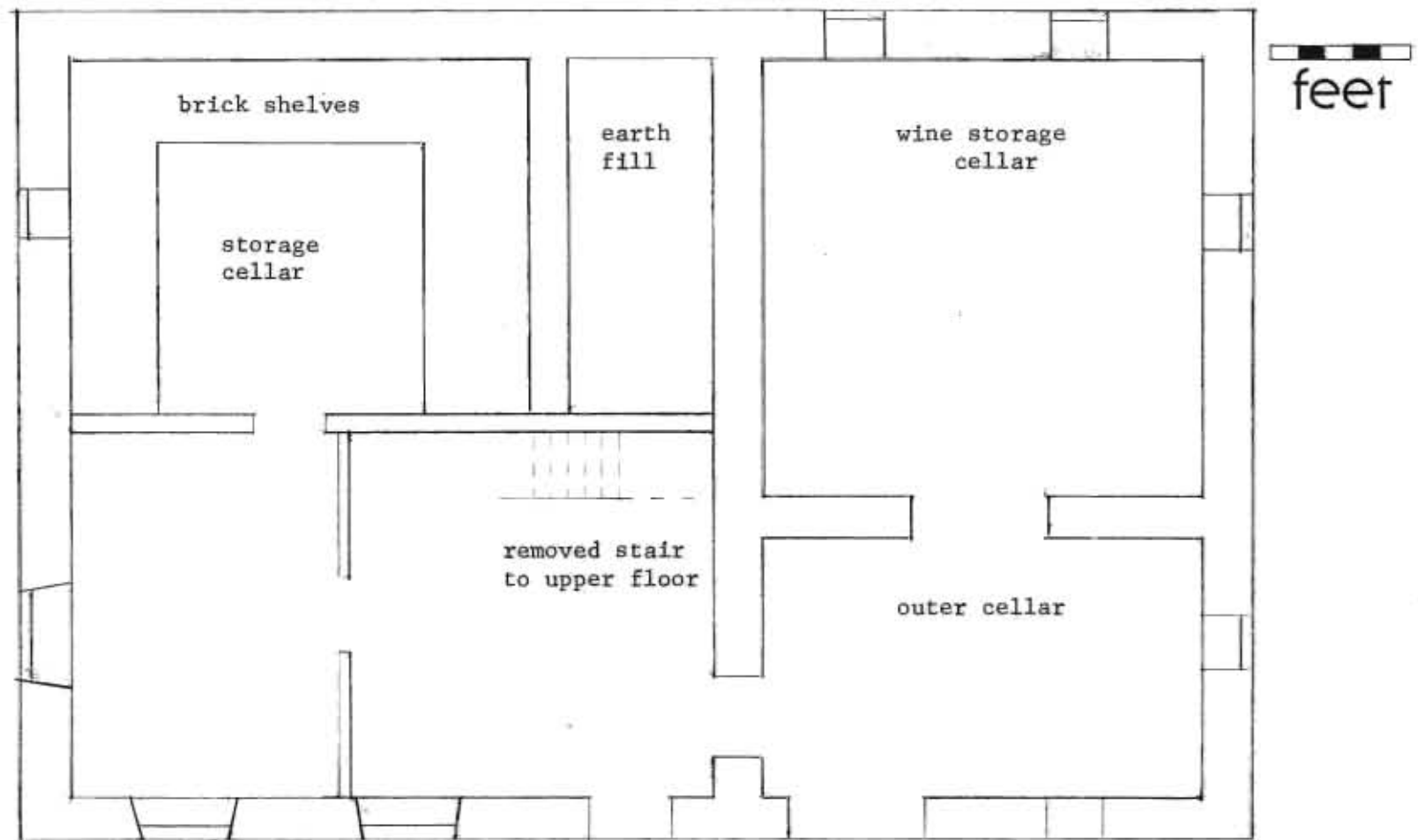
The ceiling is brick arched.

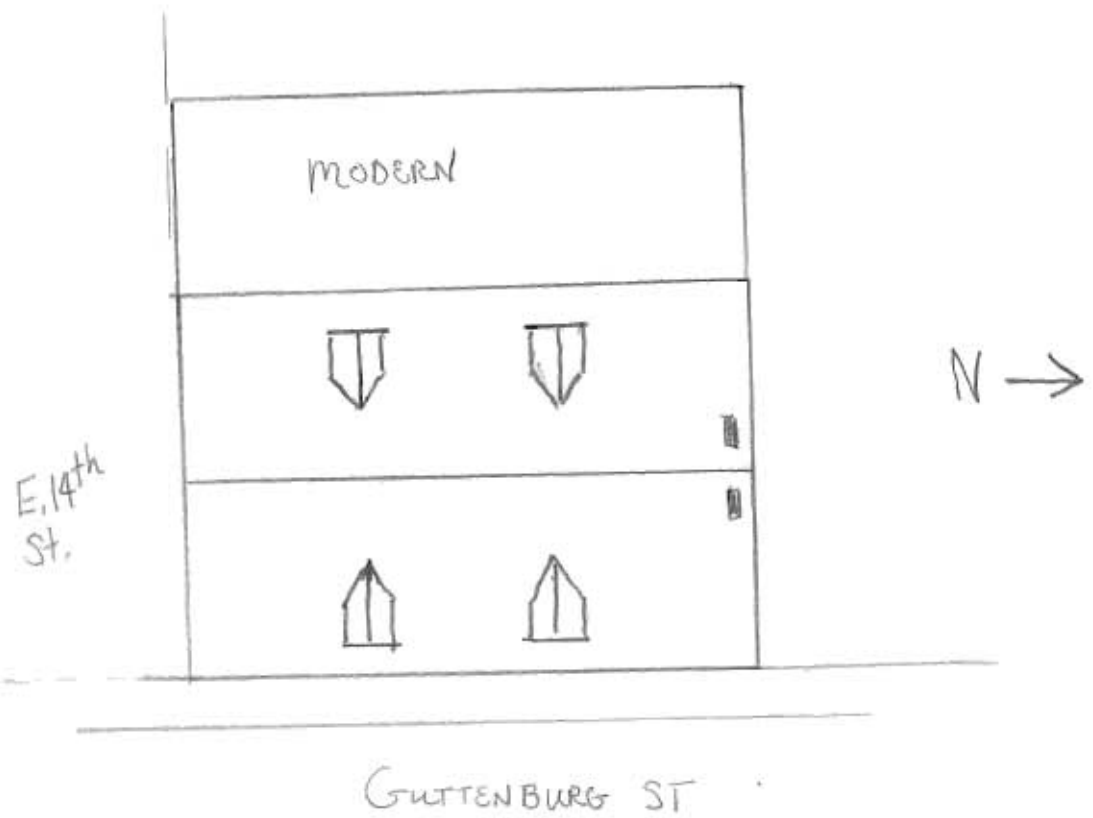
The cellar is brick arched, supported on the stone foundation of the house and the massive (22 inches) interior wall of stone. The endwall is the outer east wall of the foundation of the house. Into the outer wall are two raking stone vents below grade. On the south is a raking stone vent which rises to a below grade vent and has an intersecting segmental brick arch. Beyond the north wall is a dead space in the cellar filled with dirt between the cellar and the next room to the north. This would have been necessary for proper insulation for the storage cellar.

The northeast room has four foot high brick benches approximately three feet wide on three sides. The north wall bench is angled, dropping approximately one foot over its length. There is a single grade level vent to the exterior. The door into this room is from a smaller room with a full window to the north and one to the west with access from the stair chamber.



#281 HUNDHAUSEN HOUSE CELLAR PLAN











**Missouri Historic Architectural Inventory for  
Division of Parks and Historic Preservation Department of Natural Resources**

38) Ownership — private — public 39) Owners — name — address <input type="radio"/> 40) Local contact <input type="radio"/> 41) Coordinates (UTM) 42) Quad 43) Other survey	1) inventory number 2) name (cont) 3) name - historical 4) street address 5) town or vicinity 6) legal description 7) county	381   Guttenburg street Hermann block 4 E. 13th Gasconade	1)
	8) category (site, structure, building, object)	structure	2) 3)
44) History Built in the summer of 1881 by Julius Hundhausen (see #280 for biography).	9) significance 10) date 11) style 12) architect 13) builder 14) original use 15) present use	architectural-contributing 1881    <del>wine-cellar and presshouse</del> abandoned	4)
45) Additional description	16) number of stories 17) plan shape 18) basement 19) foundation 20) wall construction 21) roof type - material	two levels rectangle  rock faced coursed stone stone and brick vaulting	5)
	22) contact print 35mm		5)
46) Description of environment/outbuildings	23) site plan	9)	
47) Information sources  Advertiser-Courier Aug. 17, 1881	24) changes - additions/alter- ations/moved 25) condition 26) visible from road? 27) distance/frontage 28) accessible?	     	5)
48) Location of negatives	29) preservation underway?		6)
49) Prepared by  50) Organization	30) endangered? 31) on National Register?	 no	7)
	32) part of established historical district	no	
If additional space is needed, attached separate sheets.	33) name of historical district		
	34) is site eligible? 35) district potential?	no no	30)
	36) date 37) revision	8/5/85	
<b>HISTORIC INVENTORY FORM MISSOURI HERITAGE TRUST</b>			



inventory number: 281

The stone exterior wall is coursed rock-faced ashlar. On the interior of the wall at four feet from the floor level there is a shelf in the stone from which the brick half-arch begins. The brick is in two courses set on end. The south wall of the cellar is stone to the peak.

The whole of the structure was covered with whitewash. There is a large vent in the stone in the barrel-vaulted rear room (see drawing and photo). There is an 18 inch stone wall where the brick arched roof ends with a five and a half foot doorway closed with two-leaf door with original red paint intact. There is an eight foot outer room for new wine fermentation. The ceiling was wood joist (the holes in the masonry clearly seen--with one charred joist still in place). There are ventilation holes on either wall. Above the entrance is a brick flue for a stove.

The entrance faces to the north. The opening is five and a half feet wide with a 4.5 by 5 foot wood lintel below a half-arch of brick set into the stone masonry with double header and stretcher brick in alternating bands. The door to the storage cellar had a similar brick arch which has collapsed. The door shape fitted the shape of the arch of the interior doorway. The door is board and batten hanging on pintle and hook metal hinges.

The exterior entrance probably once had a fan light over the doorway. There are remnants of the wood structure still adhering.

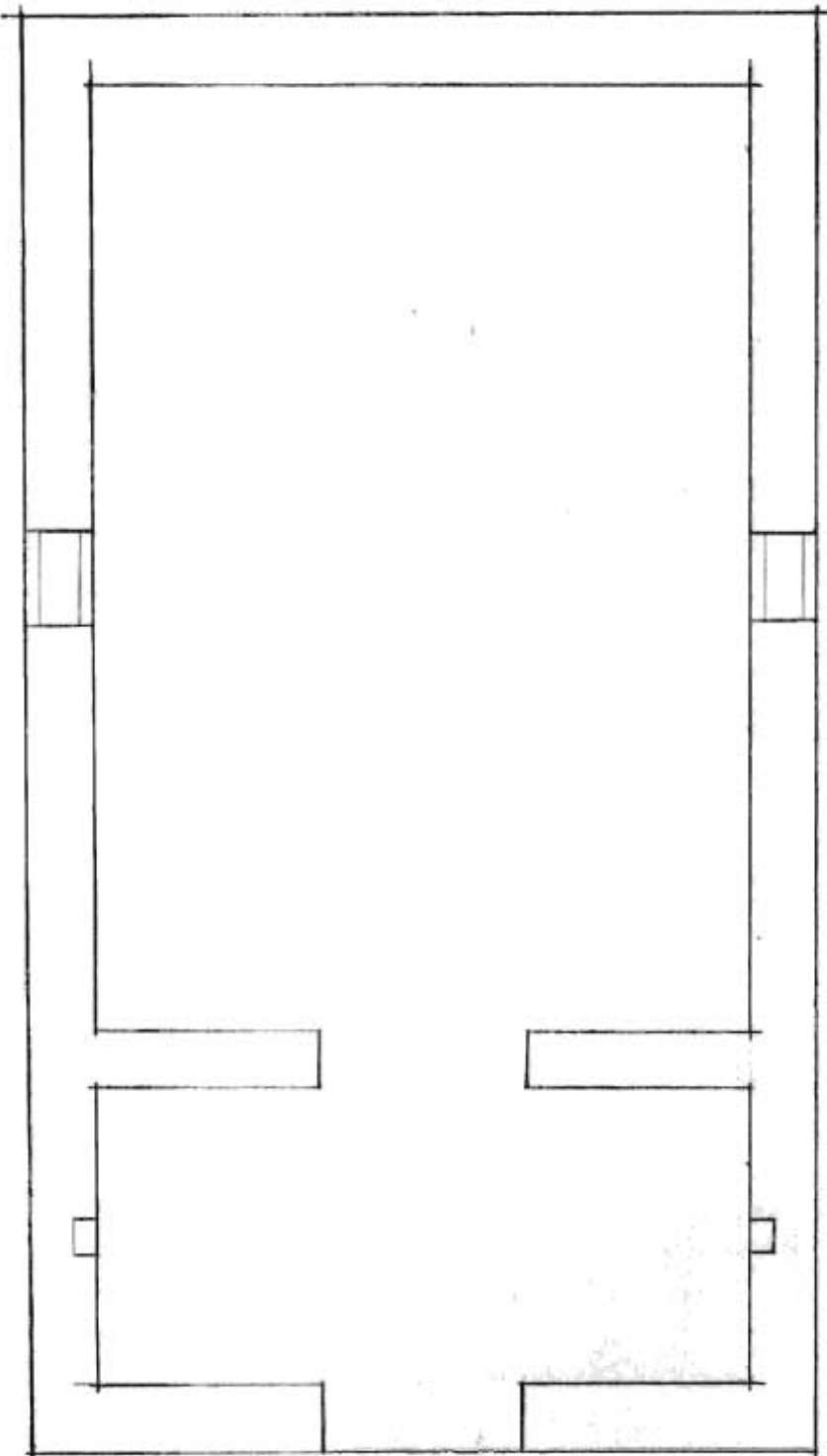
Approximately one foot of dirt covers the top of the arch. On top of the cellar was the presshouse (since torn down).

#280

HUNDHAUSEN CELLAR PLAN

N →

feet





Missouri Historic Architectural Inventory for  
Division of Parks and Historic Preservation Department of Natural Resources

38) Ownership — private — public	1) inventory number	650	1)
Owners — name	2) name (cont)		
— address	3) name - historical		
40) Local contact	4) street address	Guttenburg st.	
41) Coordinates (UTM)	5) town or vicinity	Hermann	
42) Quad	6) legal description	Blocks 5,6 E.15th	
43) Other survey	7) county	Gasconade	
	8) category (site, structure, building, object)		23)
44) History The history of this house is unclear. However, from the records it would appear that the house was built or started by John and William Michels. The two were brothers who as young men came to the UNITED States from Prussia in the late 1840s with their father and family. In 1850 both worked as day laborers in	9) significance	architectural contributing	
	10) date	ca. 1865	
	11) style	center hall variant A-4	
	12) architect		
	13) builder		
	14) original use	residence	
	15) present use	same	
45) Additional description Hermann. In the late 1850s they acquired the town outlots on which they established a vineyard. Only John was located in the census of 1860 where he termed himself a 'vinedresser' and at that time lived with another brother in town John sold his interest to William in 1864 after they had steadily improved the property to the value of 1000 dollars in 1865. One year later William sold out to Martin Weber for \$3000 dollars at which time the house was certainly completed. In 1868 the property became that of George Bersinger, a recent emigrant from Crawford county, Ohio. Bersinger lived here for many years.	16) number of stories	1 1/2	4)
	17) plan shape	rectangle	
	18) basement	partial cellar	
	19) foundation	rock faced coursed stone	
	20) wall construction	rock faced coursed stone	
	21) roof type - material	gable standing seam metal	
	22) contact print	35mm	5)
46) Description of environment/outbuildings	23) site plan		6)
47) Information sources census 1850-1880 tax list 1855-1881 deed book S-360,S-62,M-558,N-561,Q-141	24) changes - additions/alter- ations/moved		5)
	25) condition		
	26) visible from road?		
	27) distance/frontage		
	28) accessible?		6)
48) Location of negatives roll 20,26 David Denman MHT	29) preservation underway?		
49) Prepared by	30) endangered?		
50) Organization	31) on National Register?		17)
	32) part of established historical district	no	
	33) name of historical district		
	34) is site eligible?	yes	
	35) district potential?	yes	30)
	36) date	8/22/85	
	37) revision		
If additional space is needed, attached separate sheets.			
HISTORIC INVENTORY FORM MISSOURI HERITAGE TRUST			

inventory number: 651

General description: two-level rock-faced coursed stone endgable building.

Setting: the building sits below the ridge top on the west face with Guttenburg Street between it and the house to which it is associated (inventory number 650). The upper level is at grade, which appears to be the level of the original roadway from the north--Guttenburg Street. A second roadway cuts away from the road to the north and leads to the lower-level entry.

Corrugated metal covers the roof. The entry to the upper level is in a gabled centered wall dormer rising from the wall plane. There are no other openings on the east wall of the upper level. On the north and south endwalls the eaves are flush with the stone masonry. There are slit vents in the upper level on the north wall. The lower level has a window opening. There is a window opening in the upper level in the south endwall.

The lower level has a wood lintel in the masonry with double-leaf doors. There are five evenly spaced slit vents in the upper level wall.

The floor and 2 x 10 joists of the upper level are also the ceiling to the lower level. The lower level has a dirt floor.

#### INTERIOR DESCRIPTION

Interior door frames have triangular pediment architraves with applied trim bead. The doors are handmade Christian-type pattern with moulded and mitred interior edges on the stiles and rails.

The north and south walls on the interior are of two courses of brick while the east-west walls are of one course of brick masonry.

All window openings in the stone masonry have a ca. two-inch bevel angle. The baseboard in the parlor room has a simple round-cut moulding.

The boxed stair leading to the unfinished but floored attic story is constructed of flush random-width boarding with a board and batten door of the same material with a Norfolk-type latch. There is evidence for there having once been a board wall and door separating the wall into two sections (see drawing).

In the northeast room there is a fireplace opening with a segmental arch of alternating courses of double header and stretcher brick.

There seem to be both sawn and handhewn joists used in the house construction. The rafters are peeled and unpeeled pole rafters butted and nailed at the ridge.

There are stabilizing rods with ties in the attic story visible on the exterior. The ties are connected to the outer rafters.

Wine storage cellar:

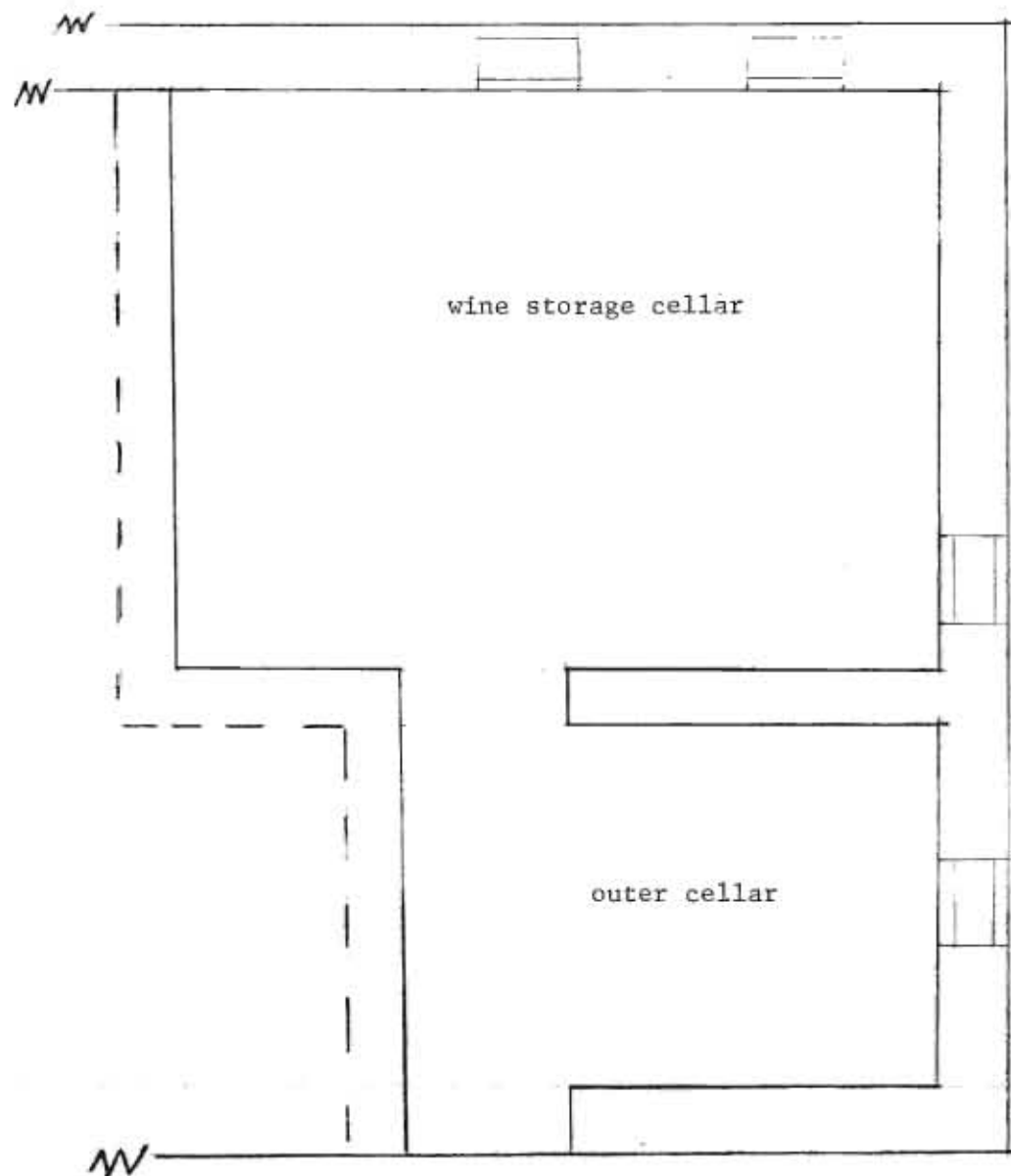
The wine cellar and press room are integrated into the construction of the main house itself, with the stone walls of the wine cellar rising as the foundation and structure of the house itself. The wall separating the storage cellar and press room is the foundation to the interior wall separating fore and back rooms on the north side of the hall. The south wall of the storage cellar is the foundation of the east-west wall of the center hall.

New construction has altered the original exterior entrance by surrounding it with concrete walls, though not affecting its appearance. The doors, however, are missing. They were double-leaf, swinging on pintles still visible on inner and outer wall faces. The opening in the stone outer wall was bridged with a segmental stone arch. The antechamber ceiling is the joists and floor of the room above. There is a raking vent in the outer north wall of the room. Another set of doors lead to the storage cellar itself--these too swung on pintles. The arch bridging the void is constructed of brick of two courses of alternating coursing of double header and stretcher brick. This interior wall is of stone.

The storage cellar has a wider than usual dimension roofed with a segmental-shaped vault constructed of brick two courses thick laid on end in alternating courses of header and stretcher brick.

The west endwall is the house foundation itself, as is the north wall, and so, of stone. On the north wall the brick arch begins ca. six feet from the level of the floor. On the west wall the brick arch is engaged with the stone wall except where there are two symmetrically placed vents above the level of the arch to either side of the arch peak. The vent openings rake back from the wall plane. Another vent pierces the north wall. The floor is concrete in both rooms.





N →

feet

CELLAR PLAN

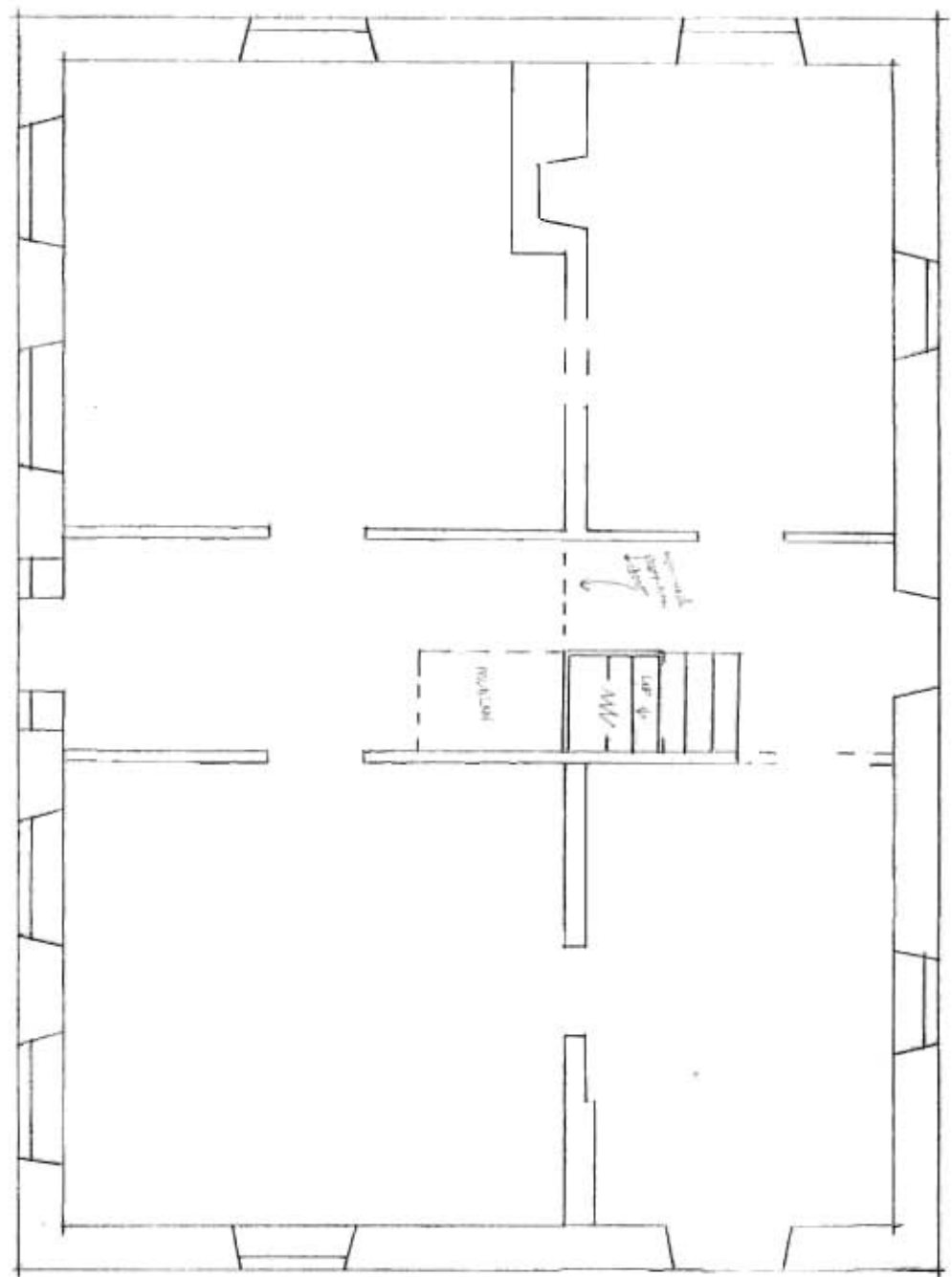
#650

N ↑



feet

#650



N ↑





HISTORIC INVENTORY FORM  
MISSOURI HERITAGE TRUST







**Missouri Historic Architectural Inventory for  
Division of Parks and Historic Preservation Department of Natural Resources**

38) Ownership — private — public 39) Owners — name — address <input type="radio"/> 40) Local contact <input type="radio"/> 41) Coordinates (UTM) 42) Quad 43) Other survey	1) inventory number 2) name (cont) 3) name - historical 4) street address 5) town or vicinity 6) legal description 7) county	652   Guttenburg street Hermann  Gasconade	11
44) History	8) category (site, structure, building, object)  9) significance 10) date 11) style 12) architect 13) builder 14) original use 15) present use	building   ca. 1905 late Queen Anne   residence same	23
45) Additional description	16) number of stories 17) plan shape 18) basement 19) foundation 20) wall construction 21) roof type - material  22) contact print 35mm	2 I-shape partial? concrete frame/lap siding gable standing seam metal	41
46) Description of environment/outbuildings	23) site plan		91
47) Information sources	24) changes - additions/alter- ations/moved 25) condition 26) visible from road? 27) distance/frontage 28) accessible?	51     61	51
48) Location of negatives roll 22 David Denman 49) Prepared by MHT 50) Organization	29) preservation underway? 30) endangered? 31) on National Register? 32) part of established historical district 33) name of historical district 34) is site eligible? 35) district potential? 36) date 37) revision	61     71   yes no 8/11/85	61
If additional space is needed, attached separate sheets.	34) is site eligible? 35) district potential? 36) date 37) revision	yes no 8/11/85	30



**Missouri Historic Architectural Inventory for  
Division of Parks and Historic Preservation Department of Natural Resources**

38) Ownership — private — public Owners — name — address <input type="radio"/> 40) Local contact <input type="radio"/> 41) Coordinates (UTM) 42) Quad 43) Other survey	1) inventory number 2) name (cont) 3) name - historical 4) street address 5) town or vicinity 6) legal description 7) county	560   Jefferson st Hermann lot 76 W. 9th Gasconade	1)
	8) category (site, structure, building, object)		2/3)
44) History <p>The first section of this house was probably built in the early 1850s and the second stage in the late 1850s--both by John Sulzer. Sulzer emigrated to Hermann in the 1840s after arriving in this country from Switzerland. Initially Sulzer was one of the many day laborers employed in town. Through the</p>	9) significance 10) date 11) style 12) architect 13) builder 14) original use 15) present use	architecture contributing ca. 1853/ca.1858/1890? accretive vernacular  residence same	
45) Additional description <p>1850s he planted his many lots which he owned in town to vineyards, and in 1860 had a boarder living in his house which he employed in his vineyard. Sulzer lived in this house for many years.</p>	16) number of stories 17) plan shape 18) basement 19) foundation 20) wall construction 21) roof type - material	1 1/2 rectangle partial rock faced coursed stone brick/part frame gable corrugated metal	4)
	22) contact print 35mm		5)
46) Description of environment/outbuildings	23) site plan		9)
47) Information sources deed book M-186,N-131 tax lists 1857-1881 census 1850-1880	24) changes - additions/alter- ations/moved 25) condition 26) visible from road? 27) distance/frontage 28) accessible?		5)
48) Location of negatives  49) Prepared by 50) Organization	29) preservation underway? 30) endangered? 31) on National Register? 32) part of established historical district 33) name of historical district 34) is site eligible? 35) district potential? 36) date 37) revision	    no   yes yes 8/23/85	6) 7)
If additional space is needed, attached separate sheets.			30)

inventory number: 560

General description: one- and one-half-story brick building constructed in at least three major stages with a rock-faced coursed stone foundation and a full cellar under the first and third stages.

Setting: the house is on a corner and is built to the property line on each street elevation.

Roof: covered with corrugated metal. There are large shed-roof dormers on each roof face.

Gable: projecting eaves.

Facade and porch: the first stage is visible and is separated from the second stage by a clearly seen seam in the brick masonry. The first stage is characterized by a gable entrance facing to the west with a centered attic window and a door centered in the endwall. Across the first-phase facade there is a hip-roof porch supported on tapering boxed pylons. The second stage has a single window opening.

Windows: the first stage attic window on the facade has a single row of header brick in a segmental-shaped arch with a fixed six-light sash. The first-story windows have flat arches of stretcher brick with one-over-one-light sash and beaded casing edge. The second and third-stage window openings are identical with segmental arch over the voids with alternating coursing of coupler header and stretcher brick with beaded casing edge and one-over-one sash and wood sills.

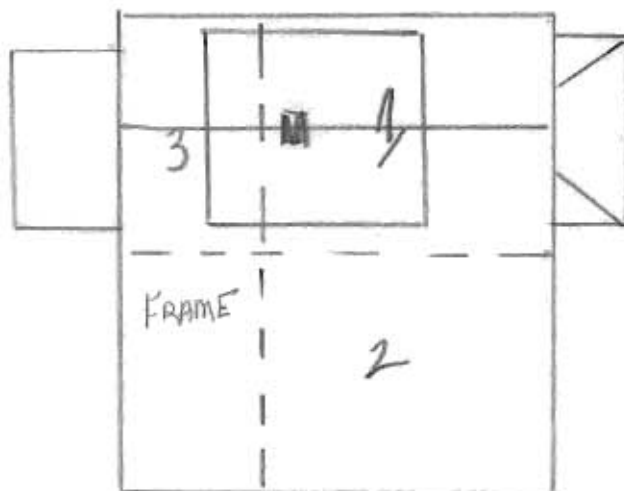
Doors: the facade entry has a one-light transom and modern door.

Side elevations: North - there is a single window opening visible in the second-stage brick masonry. Also visible is a frame constructed phase resting on a concrete foundation. South - there are two window openings in both phase-one and phase-three construction. There are two cellar windows.

Rear elevation: there are two bays on the rear elevation--a modern window and a door over which is a flat-roof porch supported on turned posts.

Outbuildings: at the alley is a vertically boarded shed.

N  
↓



W. 9th St.

JEFFERSON ST







## HISTORIC INVENTORY FORM

### MISSOURI HERITAGE TRUST



Missouri Historic Architectural Inventory for  
Division of Parks and Historic Preservation Department of Natural Resources

38) Ownership — private — public Owners — name — address 40) Local contact 41) Coordinates (UTM) 42) Quad	1) inventory number 2) name (cont) 3) name - historical 4) street address 5) town or vicinity 6) legal description 7) county	542   815 Jefferson st. Hermann  Gasconade	1)
43) Other survey	8) category (site, structure, building, object)		23)
44) History	9) significance 10) date 11) style 12) architect 13) builder 14) original use 15) present use	contributing ca. 1920 bungalow  residence same	
45) Additional description	16) number of stories 17) plan shape 18) basement 19) foundation 20) wall construction 21) roof type - material 22) contact print 35mm	1 1/2 rectangle full concrete frame/lap siding gable asphalt shingle  35mm	4)      5)
46) Description of environment/outbuildings	23) site plan		6)
47) Information sources	24) changes - additions/alter- ations/moved 25) condition 26) visible from road? 27) distance/frontage 28) accessible?		5)    6)
48) Location of negatives roll 8	29) preservation underway? 30) endangered? 31) on National Register? 32) part of established historical district 33) name of historical district 34) is site eligible? 35) district potential? 36) date 37) revision	      yes yes 8/13/85	6)    7)   30)
49) Prepared by David Denman MHT 50) Organization			
If additional space is needed, attached separate sheets.			
HISTORIC INVENTORY FORM MISSOURI HERITAGE TRUST			





**Missouri Historic Architectural Inventory for  
Division of Parks and Historic Preservation Department of Natural Resources**

38) Ownership — private — public ) Owners — name — address ○ 40) Local contact ○ 41) Coordinates (UTM) 42) Quad 43) Other survey	1) inventory number 2) name (cont) 3) name - historical 4) street address 5) town or vicinity 6) legal description 7) county	585   1000 Jefferson st Hermann  Gasconade	1)
	8) category (site, structure, building, object)		2/3)
44) History	9) significance 10) date 11) style 12) architect 13) builder 14) original use 15) present use	contributing ca. 1940 colonial revival  residence same	
45) Additional description	16) number of stories 17) plan shape 18) basement 19) foundation 20) wall construction 21) roof type - material	1 1/2 rectangle full concrete brick veneer gable asphalt shingle	4)
	22) contact print 35mm		5)
46) Description of environment/outbuildings	23) site plan	9)	
47) Information sources	24) changes - additions/alter- ations/moved 25) condition 26) visible from road? 27) distance/frontage 28) accessible?		5)
48) Location of negatives roll 8 49) Prepared by David Denman MHT 50) Organization	29) preservation underway? 30) endangered? 31) on National Register? 32) part of established historical district 33) name of historical district 34) is site eligible? 35) district potential? 36) date 37) revision	        no no 8/13/85	6)         7)    30)
HISTORIC INVENTORY FORM MISSOURI HERITAGE TRUST			

If additional space is needed, attached separate sheets.



**Missouri Historic Architectural Inventory for  
Division of Parks and Historic Preservation Department of Natural Resources**

38) Ownership — private — public 39) Owners — name — address 40) Local contact 41) Coordinates (UTM) 42) Quad 43) Other survey	1) inventory number 2) name (cont) 3) name - historical 4) street address 5) town or vicinity 6) legal description 7) county	583   1003 Jefferson st Hermann  Gasconade	11
44) History	8) category (site, structure, building, object)	 	23)
45) Additional description	9) significance 10) date 11) style 12) architect 13) builder 14) original use 15) present use	 ca. 1940 cottage revival  residence same	4)
46) Description of environment/outbuildings	16) number of stories 17) plan shape 18) basement 19) foundation 20) wall construction 21) roof type - material	1 rectangle with wing full concrete frame/modern siding gable asphalt shingle	5)
47) Information sources	22) contact print 35mm		6)
48) Location of negatives	23) site plan		9)
49) Prepared by 50) Organization	24) changes - additions/alter- ations/moved 25) condition 26) visible from road? 27) distance/frontage 28) accessible?	    	5)
roll 8 David Denman MHT	29) preservation underway? 30) endangered? 31) on National Register? 32) part of established historical district 33) name of historical district 34) is site eligible? 35) district potential? 36) date 37) revision	     no no 8/12/85	6)
HISTORIC INVENTORY FORM MISSOURI HERITAGE TRUST			30)

If additional space is needed, attached separate sheets.









Missouri Historic Architectural Inventory for  
Division of Parks and Historic Preservation Department of Natural Resources

38) Ownership — private — public	1) inventory number	404	1)
39) Owners — name — address	2) name (cont)		
40) Local contact	3) name - historical	Sohns Winery	
41) Coordinates (UTM)	4) street address	Market st.	
42) Quad	5) town or vicinity	Hermann	
43) Other survey	6) legal description	lot 24 Markt	
	7) county	Gasconade	
	8) category (site, structure, building, object)		2/3)
44) History The complex was built by Henry Sohns. Sohns came to Hermann in 1866, originating from Baden, and bought a series of contiguous lots in the east section of town and planted them to vineyards so that by 1870 he had two acres of producing grapes and produced 350 gallons of wine. Sohns married the daughter of George Sohns in 1868 and thereafter helped his father-in-law with his limekilns on W.4th st. In 1870 he termed himself rather modestly as a teamster to the census taker. Gradually he added to his vineyards in the 1870s so that by 1887 he was making 3,000 gallons of wine annually and personally marketing the wine in St. Louis, Chicago, and Des Moines. His success led him, in partnership with his sons, in 1906 to build the complex surviving today. Prohibition put them out of business by 1920.	9) significance	history-commerce-arch.	Con
	10) date	1906	
	11) style		
	12) architect		
	13) builder		
	14) original use	winery complex	
	15) present use	vacant and apartments	
45) Additional description	16) number of stories		4)
	17) plan shape		
	18) basement		
	19) foundation		
	20) wall construction	see desc.	
	21) roof type - material		
	22) contact print	35mm	5)
46) Description of environment/outbuildings	23) site plan		6)
47) Information sources	24) changes - additions/alterations/moved		5)
census 1870-1880	25) condition		
Sanborn map 1898-1917	26) visible from road?		
agric. census 1870	27) distance/frontage		
Goodspeed's history p.1123	28) accessible?		6)
48) Location of negatives	29) preservation underway?		
roll	30) endangered?		
49) Prepared by David Denman	31) on National Register?		7)
MHT	32) part of established historical district	yes	
50) Organization	33) name of historical district	Hermann hist. district	
	34) is site eligible?	yes	
	35) district potential?		30)
	36) date	8/22/85	
	37) revision		
If additional space is needed, attached separate sheets.			
HISTORIC INVENTORY FORM MISSOURI HERITAGE TRUST			

inventory number: 404

The presshouse to the winery is an endgabled one-story rectangle-shaped brick building. The foundation is concrete. The north elevation has four symmetrical bays with doors in the second and third bays. There are double rowlock segmental arches over all voids. The roof is covered with corrugated metal. On the east endwall the wall rises to a roof parapet with a large center peak step. There are two symmetrical window bays in this wall. The cellar entrance is below at grade level. The south elevation has four window bays with cellar windows beneath.

Under the brick presshouse is a cellar, the walls of which form the foundation to the presshouse above. The walls and floor are of concrete. The joists of the presshouse are exposed in the room below. There was once an interior stair to the presshouse, since removed. There are four evenly spaced windows at grade in the south wall. It is approximately 16 feet from the floor to the joists of the presshouse. The entrance to this fermentation and storage room is at grade, cut into the hill from Market Street.

Over the segmental arch is a stone keystone set into the wall with "H. Sohns & sons 1906" carved on it, as well as a grape cluster. The entire wall facing Market Street is concrete, scored to imitate ashlar stone.

There are pipes in the north wall of this room which may have been used to pipe the juice from the fermentation vats to the storage cellar to the north.

Approximately 20 feet of dirt fill separates the two cellars from one another. There is a passage, however, just behind the exterior facade concrete wall with an arched vault and a bench running along the length at about four feet from the ground. The storage cellar has a large entry with double-leaf door. It, too, is constructed of concrete in its entirety, including the barrel vault. In the west endwall are concrete steps leading to the cellar beneath the house in which Sohns lived, also part of the winery complex. The storage cellar is built directly on the stone of the hillside which can be seen in the far west end.

The whole of the cellar complex is covered with five feet of dirt to the grade level of the presshouse above.

Between 1908 and 1917 a one-story frame shed-roof building used as an office was built across the concrete facade of the cellars--this is no longer extant.

The ground in front of the cellars to the street was kept open.







H. SOHN & SONS



1906


Missouri Historic Architectural Inventory for  
Division of Parks and Historic Preservation Department of Natural Resources

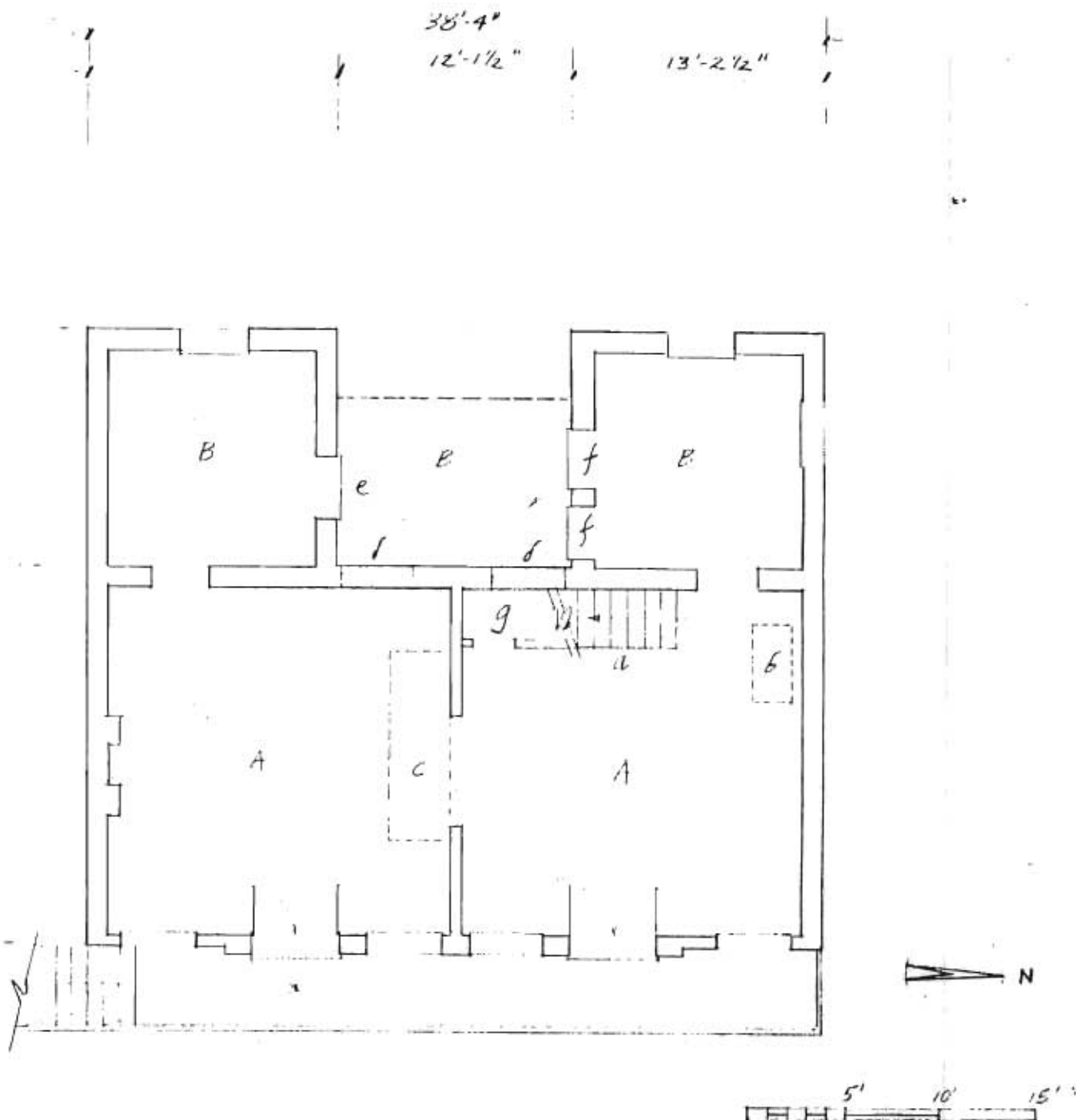
38) Ownership — private — public	1) Inventory number 2) name (cont) 3) name - historical 4) street address 5) town or vicinity 6) legal description 7) county	302   Market st. Hermann  Gasconade	1)
39) Owners — name — address	8) category (site, structure, building, object)	building	23)
40) Local contact 41) Coordinates (UTM)	9) significance 10) date 11) style 12) architect 13) builder 14) original use 15) present use	contributing ca. 1920    unknown	
42) Quad	16) number of stories 17) plan shape 18) basement 19) foundation 20) wall construction 21) roof type - material	2 rectangle — concrete frame/board and batten gable standing seam metal	4)
43) Other survey	22) contact print 35mm	1	5)
44) History	23) site plan		9)
45) Additional description	24) changes - additions/alter- ations/moved 25) condition 26) visible from road? 27) distance/frontage 28) accessible?		5)
46) Description of environment/outbuildings	29) preservation underway? 30) endangered? 31) on National Register? 32) part of established historical district 33) name of historical district 34) is site eligible? 35) district potential? 36) date 37) revision		6) 7) 30)
47) Information sources			
48) Location of negatives	roll 18 David Denman MHT		
49) Prepared by			
50) Organization			
If additional space is needed, attached separate sheets.			
HISTORIC INVENTORY FORM MISSOURI HERITAGE TRUST			





**Missouri Historic Architectural Inventory for  
Division of Parks and Historic Preservation Department of Natural Resources**

38) Ownership — private — public 9) Owners — name — address <input type="radio"/> 40) Local contact <input type="radio"/> 41) Coordinates (UTM) 42) Quad 43) Other survey	1) inventory number 2) name (cont) 3) name - historical 4) street address 5) town or vicinity 6) legal description 7) county	305   108 Market street Hermann lot 4 Market Gasconade	1)
	8) category (site, structure, building, object)	building	2/3)
44) History	9) significance 10) date 11) style 12) architect 13) builder 14) original use 15) present use	architectural-contributing 1840-1 Federal  residence museum	4)
45) Additional description	16) number of stories 17) plan shape 18) basement 19) foundation 20) wall construction 21) roof type - material	2 1/2 rectangle with additions full rock faced coursed stone brick gable standing seam metal	5)
	22) contact print 35mm		
46) Description of environment/outbuildings	23) site plan		9)
47) Information sources file folder at the Dept. of Natural Resources	24) changes - additions/alter- ations/moved 25) condition 26) visible from road? 27) distance/frontage 28) accessible?		5)
48) Location of negatives	29) preservation underway?		6)
49) Prepared by     David Denman MHT	30) endangered? 31) on National Register?		7)
50) Organization	32) part of established historical district	no yes	30)
If additional space is needed, attached separate sheets.	33) name of historical district 34) is site eligible? 35) district potential? 36) date 37) revision	Hermann hist.district yes  8/6/85	30)



FIRST FLOOR PLAN

# POMMER-GENTNER HOUSE

108 Market St., Hermann, Missouri

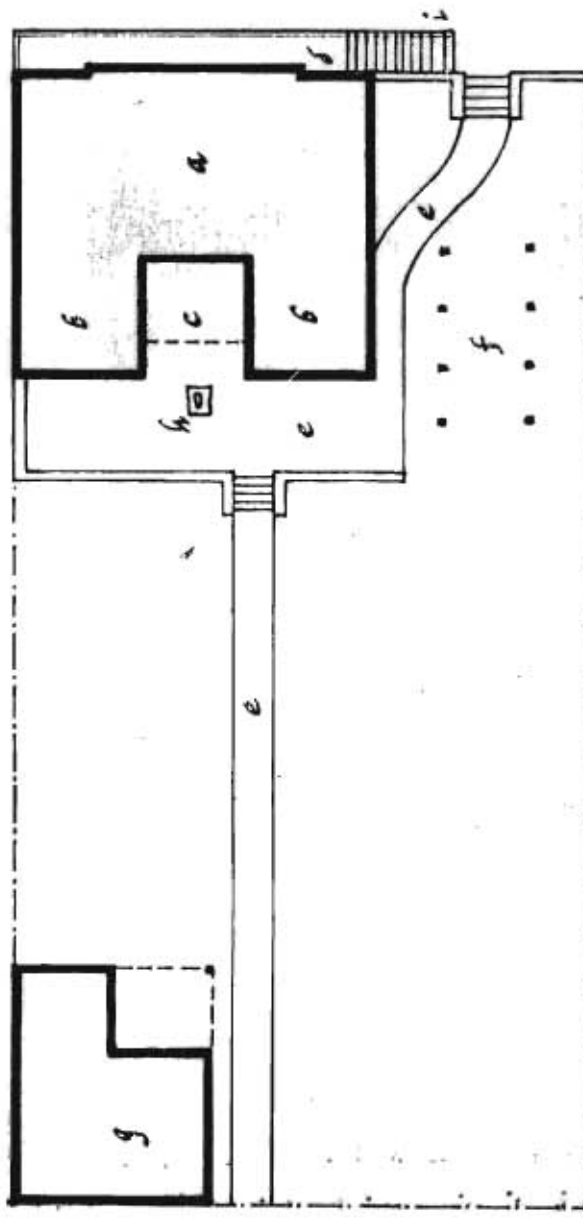
Scale 1/8" = 1'-0" 2 June 1969

A original house  
B addition

d windows closed with brick  
e early door - original  
f later doors - trace of door like 'e' remains in brickwork  
g newly installed toilet

a newly installed stair  
b trap door to basement  
c approx. location of cut in 2nd floor  
original stair location?

WPC JV



38'-4"

MAIN STREET



# POMMER-GENTNER HOUSE

108 Market St., Hermann, Missouri Scale 1" = 20'-0"

a. original section of house  
b. additions  
c. second stone wall

2 June 1969  
a brick walk & paving  
f arbor

i 3 stone steps from Schmidt house

NOT A MARKET

POMMER-GENTNER HOUSE

Location: 108 Market Street, Hermann, Gasconade County, Missouri

Present Owner: The Brush and Palette Club, 411 Market Street, Hermann, Missouri

Present Use: Museum/Art gallery

Statement of Significance: The largest of Hermann's early houses, the Pommer-Gentner House is the only one of them to show the influence of a national style. The two-and-a-half story, brick house was built for Caroline Pommer in 1840/41. The Federal Style design may have been brought from Philadelphia by Mrs. Pommer.

PART I. HISTORICAL INFORMATION

A. Physical History

Date of Erection: 1840/41 City tax records for the year 1841 show that between 1840 and 1841 the assessed valuation of the property jumped from \$50.00 to \$1,150.00, indicating the construction of a substantial building.

Architect: Not Known The wooden trim of the pediment and cornice was designed by Johannes Bohlken, a local architect and former shipbuilder. (Interview)

Chain of Title: The Pommer-Gentner House is built on lot 4 Market Street, Hermann, Missouri. The following references to the title of this lot are recorded in the Gasconade County, Missouri Deed Books.

1840	Warranty Deed	Town of Hermann to Caroline D. Pommer
		Date signed: August 1, 1840
		Date filed: September 23, 1840
		Book B Pages 459 and 460
		Consideration: \$50.00

POMMER-GENTNER HOUSE

1848	Warranty Deed	Carolina Pommer to Ferdinand Pommer Date signed: January 13, 1848 Date filed: January 14, 1848 Book G Page 81 Consideration: \$800.00
1856	Warranty Deed	Ferdinand Pommer to Link and Lochbühler Date signed: April 28, 1856 Date filed: May 2, 1856 Book L Pages 368 and 369 Consideration: \$1,000.00
1863	Letter	Christian Lochbühler to Louis Link and others Date signed: April 9, 1863 Date filed: July 20, 1863 Book P Page 122 Note: Lochbühler approves sale of house for a total of \$1400.00 and gives instructions for care of his share.
1863	Warranty Deed	Louis Link to Ernest Krech Date signed: June 26, 1863 Date filed: July 24, 1863 Book P Pages 125 and 126 Consideration: \$700.00
1871	Deed of Trust	Ernest Krech to Northwestern Mutual Life Insurance Company Date signed: May 18, 1871 Date filed: August 3, 1871 Book X Pages 32, 33, and 34 Consideration: \$3,000.00 loan at 10%



## POMMER-GENTNER HOUSE

- 1954 Warranty Deed      Emil Lensing and Helen his wife,  
Alva Bezold and Gustave her husband,  
Elda Zumsteg and James her husband,  
Laura Tucker, Edna Loehnig and Famous  
her husband, John Lensing and Grace  
his wife, Leslie Lensing and Grace  
his wife, William Bezold and Augusta  
his wife, Oscar Lensing and Grace  
his wife, Bertha Grotewiel to  
The Brush and Palette Club  
Date signed: May 11, 1954  
Date filed: June 14, 1954  
Book 88 Page 416  
Consideration: \$1.00 and other good  
and valuable considerations
- Original Plans:      No original plans of the house have been located, however,  
it does appear in some of the earliest views of Hermann.  
It is included in the 1860 view of Hermann from the south-  
east by Edward Robyn, the 1869 view of Hermann from the  
Missouri River by A. Rutgers, the 1877 view of Hermann from  
the Missouri River by Edward Robyn, a photograph of the town  
taken between 1869 and 1877 now in the Hermann Museum, and  
the Sanborn Perris Insurance Maps of 1898, 1908, and 1917.
- Additions and  
Alterations:      The Pommer-Gentner House originally may have been a duplex.  
The major alterations involve the connection of the two parts.  
Two rooms added at the rear of the house are the only major  
addition.
- Between 1841 and 1869, a no story frame porch or shed was  
added across the rear of the house.
- After 1877, two rooms were added to the rear of the house  
replacing the porch and giving the house a U-shape. Both  
rooms extend through the full two stories. The ceilings  
on both stories of the addition and the floor of the second  
story rooms are lower than those in the original structure

## POMMER-GENTNER HOUSE

to allow the addition to fit under an extension of the original roof. When these rooms were added, the windows at the rear of the original house were bricked in. The doors connecting the addition to the house on the first floor and the second floor door to the south part of the addition were added. The north part of the addition on the second floor is entered through a door opening onto the U at the rear of the house. Here there originally was an enclosed balcony with a staircase from the first floor level. The stairs and the frame enclosure have been removed leaving only the balcony between the added rooms. The metal balcony railing came from a local bank demolished several years ago. The balcony can also be reached from the hall on the second floor through an added doorway. In the northern room of the addition on the first floor, two doors opening onto the U replace the original single opening.

There are signs of an original interior staircase in the floor of the second story hall. This staircase, on the north wall of the southern room, probably would have blocked the doorway now connecting the north and south parts of the house. Since this doorway has a different moulding than the other openings, and may have been blocked by the staircase, it is probably a later addition.

The front door open onto a brick paved platform. At the present time, this platform is reached by a stone staircase on its southern side. The staircase and the brick paving of the platform were added by the Brush and Palette Club in 1959 and replace the existing wooden stairs and platform floor which were in a deteriorated condition. Although this platform with stairs on its south side appears in the Sanborn Perris Insurance Maps beginning in 1898, it is not the original arrangement. A photograph (1869-77) in the Hermann Museum shows a wooden platform resting on a mound of earth and reached by two sets of stairs, without railings, perpendicular to the facade, one at the north and one at the south. The basement entrance, on street level at the north end of the facade, apparently as added when the present platform arrangement

## POMMER-GENTNER HOUSE

was adopted between 1877 and 1898.

Both the original building and the addition were first roofed with wooden shingles but now are covered with bent seam sheet metal.

The present interior staircase, against the west wall of the original north room, was added by the Brush and Palette Club in 1956/57. Although it does not belong to the house, it is contemporary with it, coming from a house on lot 14 East Second Street built in 1840/41. This staircase opens into the second floor hall through an existing doorway, which once connected the hall and the northern bedroom. Due to the addition of this staircase, the southwest corner of that bedroom is now closed in. There is a bathroom installed under this added staircase.

The basement, finished for the Chamber of Commerce but never used, has shelves along its walls and a bathroom.

The stairs to the attic were added by the Brush and Palette Club. The attic was originally reached by a ladder.

The Brush and Palette Club has replaced several of the windows and ceilings and has repaired the trim of the cornice and pediment on the facade.

### B. Historical Events and Persons:

Caroline Pommer brought her family to Hermann from Philadelphia during the first two years of settlement. Her husband, a craftsman who made musical instruments, died shortly before the move. In the construction of the Pommer-Gentner House, Mrs. Pommer realized plans that she and her husband had made while still in Philadelphia. Dr. Charles Gentner, a later occupant of the house, was a descendant of Henry Gentner, one of the very first settlers to arrive in Hermann. Dr. Gentner travelled a great deal. According to a local story, he purchased a mummy on a trip to the Middle East, brought it home to Hermann, and stored it under a bed in the Pommer-Gent House.

POMMER-GENTNER HOUSE

PART II. ARCHITECTURAL INFORMATION

A. General Statement

Architectural Character: A 2½ story brick building, the Pommer-Gentner House reflects the federal style in its plan and detailing. Its Greek Revival front pediment makes it one of Hermann's more pretentious early buildings.

Condition of Fabric: Fair-good. The north foundation wall is settling, causing cracks in the walls above.

B. Description of Exterior

Overall Dimensions: The building is rectangular with two symmetrical rear wings.

Original building: 19'8" x 38'4"

Rear wings: 12'2" x 13'2"

Foundations: Uneven coursed, squared limestone rubble walls.

Wall Construction: 13" thick kiln-dried brick walls laid in Flemish bond. The rear (west) wall is painted white; the others are unpainted.

Structural System: Brick perimeter bearing walls with wood floor joists and roof framing members. First floor joists in the original section are 2½"x10" boards, spaced 16" o.c. Rear wing floor joists are 2½"x8". Rafters are rough-cut 3"x4" boards, spaced 24" o.c. They lead from a rafter plate to a 1"x6" ridge beam, with no vertical or horizontal bracing.

Porches: The front stone steps lead up to a brick-paved stoop, which runs the length of the east wall. A cast iron

## POMMER-GENTNER HOUSE

second floor balcony, cantilevered from the west wall of the main section, between the two wings, replaces an earlier enclosed balcony.

### Chimneys:

Four end brick chimneys.

### Openings:

#### Windows

Rectangular six-over-six double hung windows with a variety of heads. Windows on the east wall have plain wood lintels and sills. The original molded frames of the first floor windows have been covered by flat casings to which shutters were attached at one time. Other windows have steel lintels, flat or segmental brick arches, or plain wood lintels. A lunette is centered in the front pediment.

#### Doorways and Doors

The two pairs of front doors are framed by pilasters and transoms. Evidence on the casements indicates the existence of shutters at one time. A diagonal beaded plank door sits at the entry into the basement.

### Roof:

The main section of the house has a parapeted gable running parallel with the front of the building, with a pedimented portico extending over the front stoop. A stone cornice piece begins the parapet on either side of the gable. The rear wings have shed roofs which are continuations (with a change of pitch) of the main roof.

### Dormers:

Two gabled dormers on the west side of the original section.

## C. Description of Interior

### Floor Plans:

Basement: A partial basement with exterior access is situated under the original section of the house.

First floor: The original building is divided into two rooms, each accessible by a front door. To the west of each room is a one-room addition.

Second floor: The second floor is laid out like the first.

## POMMER-GENTNER HOUSE

- Stairways:** An open-string wood staircase on the west wall of the northeast room connects the first and second floors. The enclosed wood staircase to the attic is a recent addition, replacing an earlier ladder.
- Flooring:** 5"-7" tongue-and-groove hardwood boards. Some of the floors are unpainted; others are painted brown or grey.
- Wall and Ceiling Finish:** Original walls are lath and plaster, either painted or papered. Walls in the rear wings are either plaster or painted beaded boards. Recently installed gypsum board ceilings on the first floor of the original section replace the original plaster ceilings.
- Doorways and Doors:** Interior doorways have two-panel doors with plain fieldings. The molded doorway between the rooms on the first floor of the original section is a later addition; the original doorways have flat jambs.
- Trim:** Picture rails line the walls in the first floor in the main building. A hand-planed wood mantelpiece has been added to the fireplace in the southeast room.
- Hardware:** Cast iron rimlocks with white porcelain knobs.
- Lighting:** Electric fixtures.
- Heating:** Fireplaces are used in the rooms of the original building; stoves in the additions.
- D. Description of Site**
- General Description:** The building faces east from the corner of the city block.
- Outbuildings:** A frame garage is located at the rear of the site.





**Missouri Historic Architectural Inventory for  
Division of Parks and Historic Preservation Department of Natural Resources**

38) Ownership — private — public 39) Owners — name — address <input type="radio"/> 40) Local contact <input type="radio"/> 41) Coordinates (UTM) 42) Quad 43) Other survey	1) inventory number 2) name (cont) 3) name - historical 4) street address 5) town or vicinity 6) legal description 7) county	188   Market Street Hermann lot 3 Market Gasconade	11
44) History	8) category (site, structure, building, object)	building	23
	9) significance 10) date 11) style 12) architect 13) builder 14) original use 15) present use	architectural-contributing ca. 1840; 1847; 1858 Commercial Vernacular  residence commercial	
45) Additional description	16) number of stories 17) plan shape 18) basement 19) foundation 20) wall construction 21) roof type - material	2½ rectangle full stone brick hip and gable standing seam metal	4
	22) contact print 35mm		5
46) Description of environment/outbuildings	23) site plan:	9)	
47) Information sources	24) changes - additions/alter- ations/moved 25) condition 26) visible from road? 27) distance/frontage 28) accessible?	     	5)
48) Location of negatives  49) Prepared by       David Denman 50) Organization       Missouri Heritage Trust	29) preservation underway? 30) endangered? 31) on National Register? 32) part of established historical district	  no yes	6) 7)
If additional space is needed, attached separate sheets.	33) name of historical district 34) is site eligible? 35) district potential? 36) date 37) revision	Hermann Historical District yes — 9/27/84	30)

inventory number: 188

Built in three major phases.

The first stage may have been built ca. 1840 which would make it one of the earliest brick buildings to survive. If the early building is there, it was built for Mathias Krauter, an enterprising early resident who speculated in real estate until his death in the late 1840s. It is possible that the small building present in 1847 when Edward Cramer purchased the property was incorporated into the present existing structure. There is evidence for an early building at the very rear of the present building. Edward Cramer certainly built the remaining portion of the first story shortly after he purchased the lot, adding the second story later, in 1858. Cramer studied medicine at the universities in Jena and Goettingen and immigrated to the United States and Hermann in 1839, where he practiced medicine until 1844, when he switched professions and became a merchant. The Market Street building became his store. So it remained until his death in 1878. Dr. Gustav Ettmueller purchased the building in 1883 and "renovated" it for use as a residence.

inventory number:188

address: Market street

Missouri Heritage Trust  
David Denman  
9-26-84

General description: Two and one half story rectangle shaped building constructed of brick laid in common bond with a concrete covered foundation (over stone) and with a full cellar. There are at least two different building phases--though difficult to sort out. Setting: The building sits virtually at the sidewalk on the facade and at the alley on the north elevation.

Roof: Hip and gable roof shape with standing seam metal roof. There is a gable roof dormer on the facade hip roof face with a plain surround and a six over six light sash window.

Cornice: corbeled cornice with a stretcher course above a header dentil and a stretcher course beneath. Hanging gutters.

Facade: Five symmetrical bays at either story with the entry at the center bay of the first story. There are cellar windows beneath the window bays.

Windows: Segmental arch of stretcher brick and double header course alternating, stone sills, beaded surround, and flat upper sash head. The first story windows have two over two light sash and the second story window openings are wider with a bead and mould surround and six over six window sash and wood sills.

The first bay on the north elevation has an opening with a segmental arch of stretcher brick.

Rear attic windows have six over six light sash with bead and mould surrounds.

The first story third window bay has casement sash of two parts.

The upper leaves have two lights each and the lower have three.

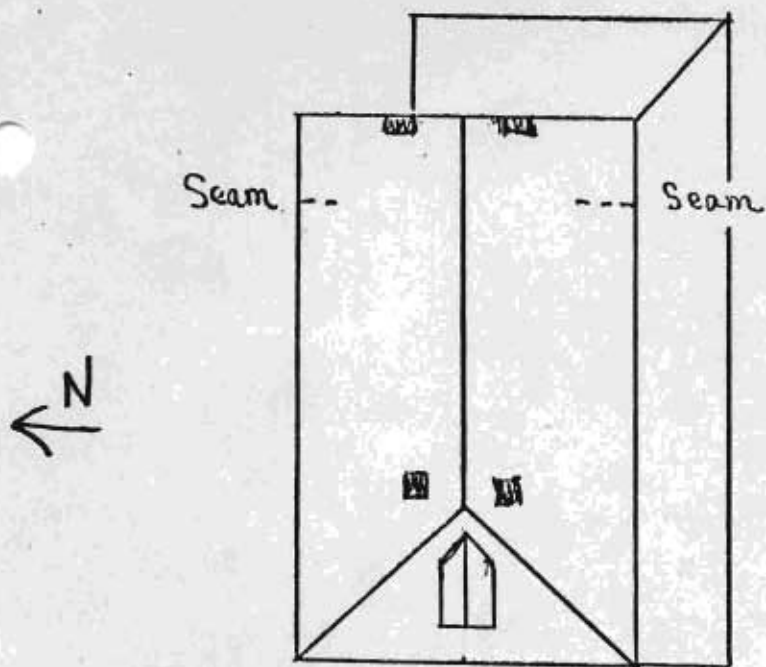
The openings for all three bays at the first story have very slight segmental arch of stretcher brick.

Doors: Recessed entry on the facade with a tooled and bordered stone threshold.

Side elevations: North: Four bays at either story. There is a seam visible at the first story level only at the rear of the building (see drawing). South: Four bays at the second story--the first and third have been altered into doors. There are similiar modern doors cut at the first story as well as a bricked in window opening. There is a seam visible in the brick work toward the rear.

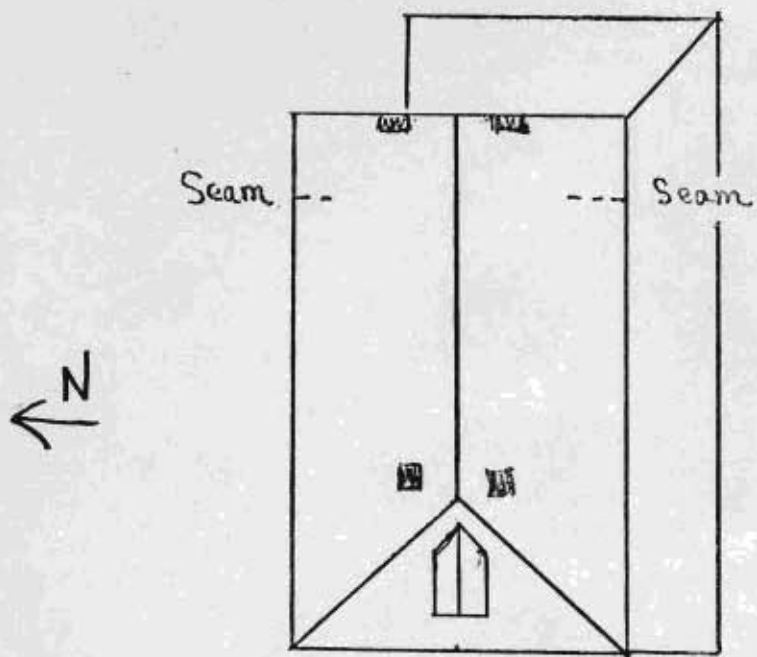
Rear elevation: The porch is modern wrapping around the south side of the building as well. There are two attic windows, and three second story bays. The first is closed up, the second is altered and the third remains unchanged. At the first story there are also three bays with the first closed and the second converted into a door and the third original.

6A-AS-002-491





GA-AS-002-491







MOTEL

Green Hills Motel

NO  
PARKING  
ANY  
TIME



-492

**HISTORIC INVENTORY FORM**  
**MISSOURI HERITAGE TRUST**

inventory number: 306

General description: two-story rectangular-shaped brick building with a gable roof and facade parapet wall, resting on a concrete foundation.

Setting: the building sits square in the middle of the exceptionally wide Market Street.

Roof: covered with standing seam metal roof.

Cornice: corbeled cornice composed of a curious dentil pattern with stepped header brick.

Facade: there are five symmetrical facade bays with the center projecting slightly from the facade and rising to a square tower above the level of the roof with a hip roof, wide projecting eaves and accentuated modillions. At each face of the tower is a modified Palladian-type opening. The gable itself is parapeted with a rising parapet wall above the first, with volutes of scroll work. There are two flanking attic windows with half-round openings and metal (?) surround.

Cornice: the cornice of the building projects from the wall plane and is brought around the facade as an element of the entablature. On the projecting center bay there is a triangular pediment with moulding and centered in the tympanum is the date "1906." Below the pediment at the second-story level is a half-round window with decorative limestone blocks worked into the surround.

Windows: the windows on all the building have half-round openings with alternating stretcher brick and double header. The window openings have been altered. On the facade there is a stone string course which becomes the sills to the windows.

Doors: in the center projection there is a double-leaf door entry with half-round arch recessed beyond the exterior wall. The doors for the fire department have been altered extensively.



Missouri Historic Architectural Inventory for  
Division of Parks and Historic Preservation Department of Natural Resources

38) Ownership — private — public	1) inventory number 307	1)
39) Owners — name — address	2) name (cont)	
40) Local contact	3) name - historical	
41) Coordinates (UTM)	4) street address 2 Market street	
42) Quad	5) town or vicinity Hermann	
43) Other survey	6) legal description lot 8 Market street	
	7) county Gasconade	
	8) category (site, structure, building, object)	23)
44) History Built in 1892-3 by Ferdinand Lang, born in Hermann in 1860 and the son of a prominent builder, George Lang.	9) significance building	
	10) date architectural-contributing	
	11) style 1892-3	
	12) architect Queen Anne	
	13) builder	
	14) original use	
	15) present use residence	
45) Additional description	16) number of stories same	4)
	17) plan shape 2	
	18) basement irregular	
	19) foundation full	
	20) wall construction bordered rock faced coursed	
	21) roof type - material brick ashlar	
	22) contact print hip and gable combination	5)
	35mm asphalt shingle	
46) Description of environment/outbuildings	23) site plan	9)
47) Information sources	24) changes - additions/alterations/moved	5)
Census 1860-1880	25) condition	
Sanborn 1892, 1898	26) visible from road?	
Deed book 16-196	27) distance/frontage	
	28) accessible?	6)
48) Location of negatives	29) preservation underway?	
roll 10	30) endangered?	
49) Prepared by David Denman	31) on National Register?	7)
50) Organization MHT	32) part of established historical district	
	33) name of historical district Hermann hist. district	
	34) is site eligible?	30)
	35) district potential?	
	36) date 8/6/85	
	37) revision	

If additional space is needed, attached separate sheets.



inventory number: 307

General description: two-story irregularly massed building constructed of brick with a pressed brick veneer to the facade, resting on a bordered rock-faced coursed ashlar stone foundation with a full cellar beneath.

Setting: the house is on a corner lot and is built ca. 20 feet from the street on the facade and ca. ten feet from the sidewalk on the north elevation. At the facade sidewalk is a rock-faced coursed ashlar stone retaining wall with a bordered and dressed coping with cast iron fence. There are stone steps through the stone wall.

Roof: covered with asphalt shingle. The roof has a basic hip roof plan with prominent facade gable wing.

Gable: the gable wing is dominated by a pediment area which has as a dominant feature a half-round-shaped vergeboard set out from the wall plane. The vergeboard or second gable has projecting eaves with bedmould. The apex of the area is covered with imbricated shingle and the rest of the area of the vergeboard is covered with butt shingle. There are cornice returns integrated with the second gable. Behind the projecting vergeboard or second gable, the face of the pediment is flush press brick with a centered cartouche composed of various patterns of pressed brick shapes.

The second-story level has two closely spaced window openings with a press brick patterned string course which expands to box the window openings. The windows have fanciful brick segmental arches and there are round-cornered brick at the window edges. There is a continuous stone sill beneath the two windows with a press brick moulded course beneath and raised brick lugs. The first-story window is a paired opening with identical string course, segmental arch as the second-story window openings. There is a stained glass transom, however, and a wooden fanciful pilaster between the openings. The segmental-shaped space above the window openings is filled with a bossed and decorative flat-cut wooden insert.


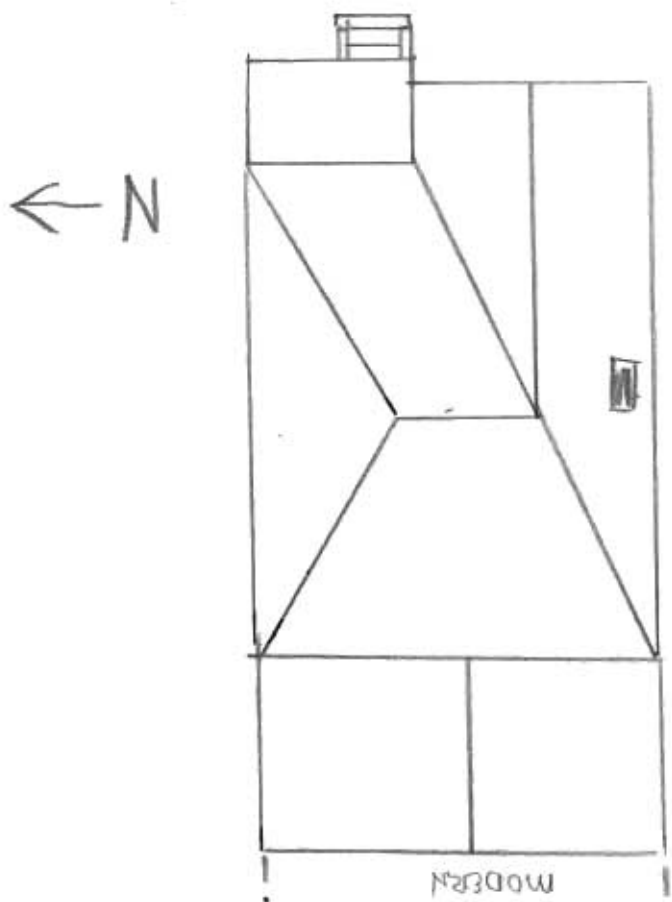
Facade: the entry is in the reentrant angle with a porch filling this rather small space. There is a balustrade at the second-story level with turned posts and balusters. The first-story level has been rebuilt and there is a more recent porch floor of concrete and brick parapet wall.

Doors: the facade door has a one-light transom and door with etched glass light with urn motif.

Windows: the window on the facade above the porch has a half-round arch with a pressed brick string course surmounting a four-header brick course.

Side elevations: windows have segmental arches of stretcher brick with segmental-shaped decorative wood inserts. The door hood on the north appears to be original.

Rear elevation: there is a modern addition to the rear of the building.





Missouri Historic Architectural Inventory for  
Division of Parks and Historic Preservation Department of Natural Resources

38) Ownership — private — public	1) inventory number	308	1)
39) Owners — name — address	2) name (cont)		
40) Local contact	3) name - historical		
41) Coordinates (UTM)	4) street address	204 Market street	
42) Quad	5) town or vicinity	Hermann	
43) Other survey	6) legal description	lot 10 Market	
	7) county	Gasconade	
	8) category (site, structure, building, object)	building	2/3)
44) History Built in 1902 by John Helmers.	9) significance	architectural-contributing	
	10) date	1902	
	11) style	late Queen Anne	
	12) architect		
	13) builder		
	14) original use	residence	
	15) present use	same	
45) Additional description	16) number of stories	2	4)
	17) plan shape	irregular	
	18) basement	full	
	19) foundation	rock faced coursed stone	
	20) wall construction	frame /modern siding	
	21) roof type - material	gable and hip combo asbestos shingle	
	22) contact print 35mm		5)
46) Description of environment/outbuildings	23) site plan:		9)
47) Information sources tax lists 1890-1904	24) changes - additions/alter- ations/moved		5)
	25) condition		
	26) visible from road?		
	27) distance/frontage		
	28) accessible?		6)
48) Location of negatives roll 10	29) preservation underway?		
49) Prepared by David Denman	30) endangered?		
50) Organization MHT	31) on National Register?		7)
	32) part of established historical district	yes	
	33) name of historical district	Hermann hist. district	
	34) is site eligible?	yes	30)
	35) district potential?		
	36) date	8/20/85	
	37) revision		

HISTORIC INVENTORY FORM  
MISSOURI HERITAGE TRUST

inventory number: 308

General description: two-story irregular-massed house, frame constructed with modern siding and resting on a rock-faced coursed ashlar stone foundation with a full or partial cellar beneath.

Setting: the house sits back from the sidewalk ca. 20 feet. At the sidewalk there is a rock-faced coursed ashlar stone retaining wall with dressed and beveled stone coping.

Roof: asbestos shingle. The roof has a basic hip shape with prominent facade gable wing and large gable-wall dormer on the north elevation. On the south is another gable-roofed wing. In the northeast corner is a tower rising above the level of the roof to a full three stories in height.

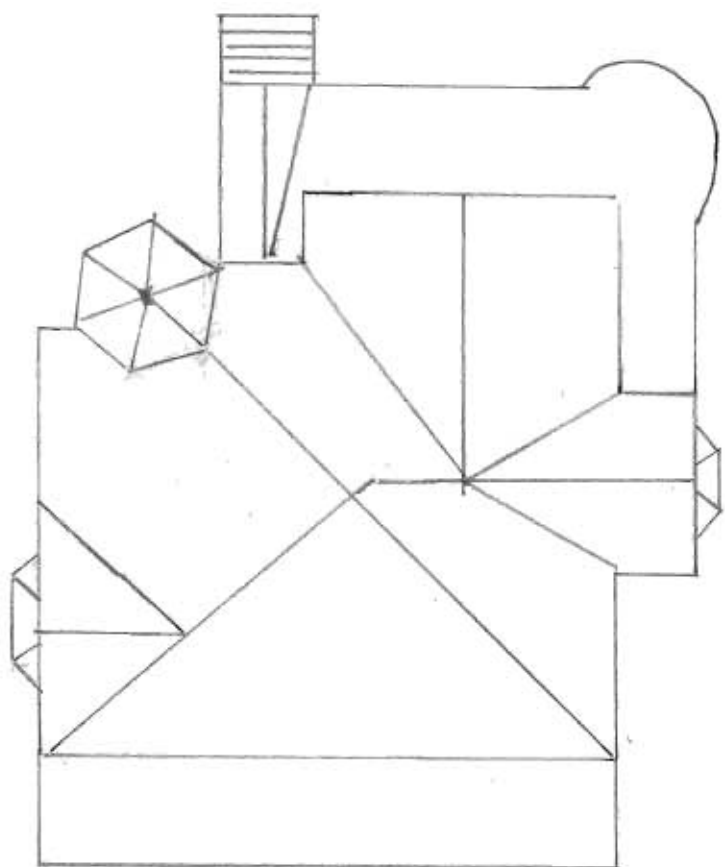
Gable: the projecting gable wing on the facade has a broad elliptical paneled vergeboard which is flush with the fascia. Behind the vergeboard the face of the gable pediment is covered with imbricated shingles. In the center of the pediment is a round window with radiating lights. A receded moulded cornice defines the pediment.

Facade: the entry is in the reentrant angle of the above wing with the house mass. A porch begins at the juncture with the corner tower and continues around the southeast corner of the house where the porch assumes a round-shape roof with cupola and continues until it meets the corner of the south projecting wing. The porch is supported on turned posts with railing composed of square balusters. The porch floor is wood and there is wood lattice beneath the porch.

Tower: the tower has a six-sided shape and rises to a six-sided hip-roof tower with metal finial. There is a broad raised panel frieze beneath the cornice. Each exposed face of the engaged tower has a narrow one-over-one-light window opening.

Side elevations: on the north there is an oriel window at what must be the stair landing as it is placed on the wall plane between the stories. On the south elevation is a one-story chamfered three-sided bay window with gable roof.

Outbuildings: at the alley is a two-level gable-roof garage constructed of concrete block.







Missouri Historic Architectural Inventory for  
Division of Parks and Historic Preservation Department of Natural Resources

38) Ownership — private — public	1) inventory number	189	1)
39) Owners — name — address	2) name (cont)		
40) Local contact	3) name - historical		
41) Coordinates (UTM)	4) street address	Market Street	
42) Quad	5) town or vicinity	Hermann	
43) Other survey	6) legal description	lot 9 Market	
	7) county	Gasconade	
	8) category (site, structure, building, object)	building	2/3)
44) History	9) significance	architectural-contributing	
	10) date	ca. 1920	
	11) style	Bungalow	
	12) architect		
	13) builder		
	14) original use	residence	
	15) present use	same	
45) Additional description	16) number of stories	1½	4)
	17) plan shape	rectangle	
	18) basement	full	
	19) foundation	concrete	
	20) wall construction	frame/modern siding	
	21) roof type - material	gable asphalt shingle	
	22) contact print 35mm		5)
46) Description of environment/outbuildings	23) site plan:		6)
47) Information sources	24) changes - additions/alter- ations/moved		6)
Sanborn Map 1917	25) condition		
	26) visible from road?		
	27) distance/frontage		
	28) accessible?		6)
48) Location of negatives	29) preservation underway?		
roll 3 #8	30) endangered?		
49) Prepared by	31) on National Register?	no	7)
David Denman	32) part of established historical district	yes	
50) Organization	33) name of historical district	Hermann Historical District	
Missouri Heritage Trust	34) is site eligible?	no	
	35) district potential?	-	30)
	36) date	9/25/84	
	37) revision		
If additional space is needed, attached separate sheets.			
HISTORIC INVENTORY FORM MISSOURI HERITAGE TRUST			



**Division of Parks and Historic Preservation Department of Natural Resources**

38) Ownership — private — public	1) inventory number	189	1)
39) Owners — name — address	2) name (cont)		
40) Local contact 41) Coordinates (UTM)	3) name - historical		
42) Quad	4) street address	Market st.	
43) Other survey	5) town or vicinity	Hermann	
	6) legal description	lot 9,B-4,Market st.	
	7) county	Gasconade	
	8) category (site, structure, building, object)	building	23)
44) History	9) significance		
	10) date	ca. 1915	
	11) style	bungalow	
	12) architect		
	13) builder		
	14) original use	residence	
	15) present use	same	
45) Additional description	16) number of stories	1½	4)
	17) plan shape	rectangle	
	18) basement	full	
	19) foundation	concrete	
	20) wall construction	frame/modern siding	
	21) roof type - material	gable asphalt shingle	
	22) contact print 35mm		5)
46) Description of environment/outbuildings	23) site plan		9)
47) Information sources	24) changes - additions/alter- ations/moved		5)
	25) condition		
	26) visible from road?		
	27) distance/frontage		
	28) accessible?		6)
48) Location of negatives	29) preservation underway?		
49) Prepared by	30) endangered?		
50) Organization	31) on National Register?	no	7)
	32) part of established historical district	yes	
	33) name of historical district	Hermann hist.district	
	34) is site eligible?	no	
	35) district potential?	-	30)
	36) date	9-25-84	
	37) revision		
HISTORIC INVENTORY FORM MISSOURI HERITAGE TRUST			


**Missouri Historic Architectural Inventory for  
Division of Parks and Historic Preservation Department of Natural Resources**

38) Ownership — private — public 39) Owners — name — address <input type="radio"/> 40) Local contact <input type="radio"/> 41) Coordinates (UTM) 42) Quad 43) Other survey	1) inventory number 2) name (cont) 3) name - historical 4) street address 5) town or vicinity 6) legal description 7) county	190   Market Street Hermann lot 11 Market Gasconade	11
44) History	8) category (site, structure, building, object)	building	23)
	9) significance 10) date 11) style 12) architect 13) builder 14) original use 15) present use	architectural-contributing ca. 1885 probable Center Hall, variant A  residence same	
45) Additional description	16) number of stories 17) plan shape 18) basement 19) foundation 20) wall construction 21) roof type - material	1½ rectangle full concrete over stone frame/modern siding gable press metal shingle	4)
	22) contact print 35mm		5)
46) Description of environment/outbuildings	23) site plan:		6)
47) Information sources	24) changes - additions/alter- ations/moved 25) condition 26) visible from road? 27) distance/frontage 28) accessible?		6)
48) Location of negatives	29) preservation underway?		6)
49) Prepared by	30) endangered?		6)
50) Organization	31) on National Register?	no	7)
	32) part of established historical district	yes	7)
	33) name of historical district	Hermann Historical District	7)
	34) is site eligible?	yes	7)
	35) district potential?	—	7)
	36) date	9/25/84	7)
	37) revision		7)

If additional space is needed, attached separate sheets.



**Missouri Historic Architectural Inventory for  
Division of Parks and Historic Preservation Department of Natural Resources**

38) Ownership — private — public 39) Owners — name — address <input type="radio"/> 40) Local contact <input type="radio"/> 41) Coordinates (UTM) 42) Quad 43) Other survey	1) inventory number 2) name (cont) 3) name - historical 4) street address 5) town or vicinity 6) legal description 7) county	190   Market st. Hermann lot 11. block 4 Gasconade Market st.	1) 23)
44) History	8) category (site, structure, building, object) 9) significance 10) date 11) style 12) architect 13) builder 14) original use 15) present use	building     residence same	4)
45) Additional description  The dormer, porch, and roof material date to circa. 1910.	16) number of stories 17) plan shape 18) basement 19) foundation 20) wall construction 21) roof type - material 22) contact print 35mm	1 1/2 rectangle full concrete over stone frame/modern siding gable press metal shingle	5)
46) Description of environment/outbuildings	23) site plan		9)
47) Information sources	24) changes - additions/alter- ations/moved 25) condition 26) visible from road? 27) distance/frontage 28) accessible?	see desc.     	5)
48) Location of negatives roll 3 #10 49) Prepared by David Denman 50) Organization Missouri Heritage Trust	29) preservation underway? 30) endangered? 31) on National Register? 32) part of established historical district 33) name of historical district 34) is site eligible? 35) district potential? 36) date 37) revision	   no yes Hermann hist. district yes - 9-25-84	6) 7) 30)
HISTORIC INVENTORY FORM MISSOURI HERITAGE TRUST			

If additional space is needed, attached separate sheets.



Missouri Heritage Trust  
David Denman  
9-25-84

inventory number: 190

address: Market street

General description: One and one half story rectangle shaped house built of wood frame with modern siding resting on a concrete covered foundation (undoubtedly stone). The concrete is scored in imitation of ashlar stone coursing. There is a full cellar.

Setting: The house sits about ten feet from the sidewalk. Between the porch and the low concrete retaining wall at the sidewalk's edge there is a brick covered area. There is a narrow area of herringbone patterned brick to either side of the sidewalk of concrete. There are narrow sideyards.

Roof: End gable covered with press metal shingle. There is a gambrel roof wall dormer centered on the facade roof face with a paired window opening and covered with the same press metal shingle. There are two small hip dormers on the rear roof face.

Cornice: Boxed cornice with ogee bed mould and hanging gutters.

Facade: Five symmetrical bays with center entry. There is a porch across the center three bays with a narrow frieze supported on round wood columns with tuscan capitals. There are turned porch balusters. Beneath the wooden porch floor between the piers is latticework.

Windows: Moulded pediment with a bead on the lower edge. The window openings are tall with two over two light sash.

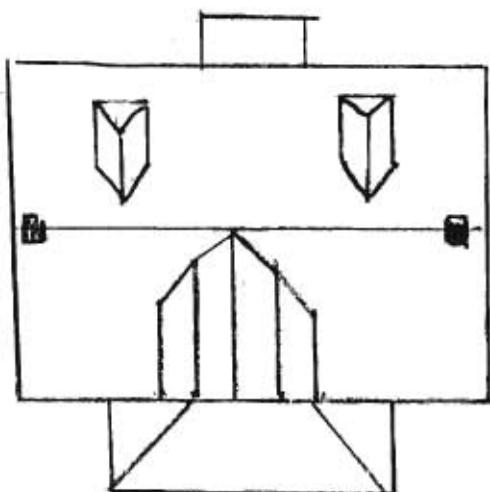
Doors: The entry has a two light transom. The door was not visible.

Side elevations: South: Cornice returns in the gable. There are two attic windows and two symmetrically placed first story window bays. There is a fanciful cut bargeboard under the gable eaves. The north elevation is identical.

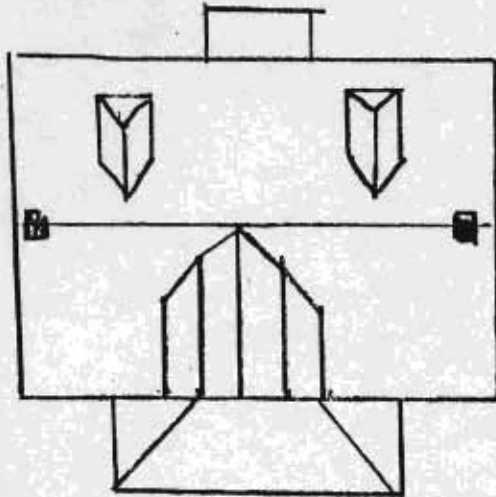
Rear elevation: Three bays with a center door.

Outbuildings: There is a large garage storage building with a gable roof with jerkinheads at either peak. The whole is covered with asphalt shingles. Concrete foundation.

↑ z



↑ N







**Missouri Historic Architectural Inventory for  
Division of Parks and Historic Preservation Department of Natural Resources**

38) Ownership — private — public 39) Owners — name — address <input type="radio"/> 40) Local contact <input type="radio"/> 41) Coordinates (UTM) 42) Quad 43) Other survey	1) inventory number 2) name (cont) 3) name - historical 4) street address 5) town or vicinity 6) legal description 7) county	309    210 Market street Hermann lot 12 Market Gasconade	1)
	8) category (site, structure, building, object)	building	2/3)
44) History     Built in 1906 by Ernst Haeffner.	9) significance 10) date 11) style 12) architect 13) builder 14) original use 15) present use	<del>architectural-contributing</del> 1906 late cat.-builder  residence same	4)
45) Additional description	16) number of stories 17) plan shape 18) basement 19) foundation 20) wall construction 21) roof type - material	2 1/2 irregular full <del>scored concrete</del> frame/modern siding <del>gambrel, hip, and gable</del> asphalt shingle	5)
	22) contact print 35mm		6)
46) Description of environment/outbuildings	23) site plan:	7)	
47) Information sources Deed books 17-501, 17-513 Sanborn maps 1892, 1898, 1908	24) changes - additions/alter- ations/moved 25) condition 26) visible from road? 27) distance/frontage 28) accessible?	no yes	8)
48) Location of negatives     roll 10 David Denman MHT 49) Prepared by 50) Organization	29) preservation underway? 30) endangered? 31) on National Register? 32) part of established historical district	Hermann hist. district yes -	9)
If additional space is needed, attached separate sheets.	33) name of historical district 34) is site eligible? 35) district potential? 36) date 37) revision	8/5/85	10)



inventory number: 309

General description: two- and one-half-story irregularly massed frame-constructed house covered with modern siding and resting on a scored concrete foundation with a full cellar beneath.

Setting: the house sits back from the street ca. 20 feet. There is a low retaining wall at the sidewalk.

Roof: asphalt shingle. The roof is a combination hip- and gable-roof shape, with a basic hip roof with major intersecting gables on the facade and on the north elevations. On the south elevation the roof has a basic gable shape. On the rear roof shape there is a hip-roof dormer.

Cornice: there are wide flaring eaves.

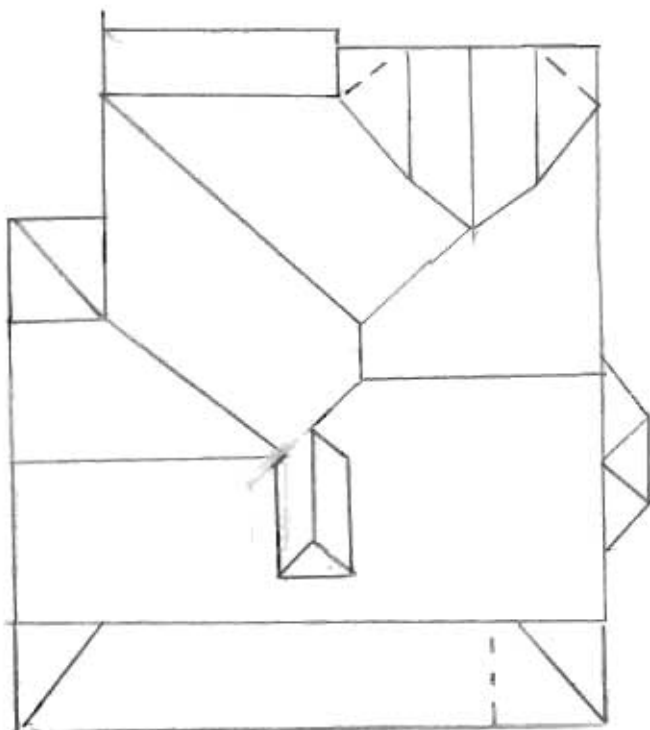
Gable: the facade wing has a gambrel roof shape. Beneath the eaves the sides of the wing are chamfered with window openings in each of the three faces.

Facade and porch: the entry is at the reentrant angle of the wing and the house mass. The small porch covers the reentrant angle. There is a second-story balustrade with coffered pedestals and square balusters which match those found on the first story. The cornice of the porch roof has a wood dentil pattern. The porch is supported on round wood columns with terra-cotta Ionic order capitals. The porch floor is wood.

Side elevations: South - there is a one-story chamfered-sided bay window with a dentil pattern to the cornice. North - there is a one-story porch in the angle created by the north wing and the main house mass. The details match the facade porch.

Outbuildings: there is a board and batten garage at the alley.

↑ N





**Missouri Historic Architectural Inventory for  
Division of Parks and Historic Preservation Department of Natural Resources**

38) Ownership — private — public 39) Owners — name — address <input type="radio"/> 40) Local contact <input type="radio"/> 41) Coordinates (UTM) 42) Quad 43) Other survey	1) inventory number 2) name (cont) 3) name - historical 4) street address 5) town or vicinity 6) legal description 7) county	310   214 Market st Hermann lot 14 Market Gasconade	1)
44) History    Built ca. 1895 by Elizabeth Epple who together with her sister Mary, was a successful dressmaker.  The rear wing was in place by 1908.	8) category (site, structure, building, object)  9) significance 10) date 11) style 12) architect 13) builder 14) original use 15) present use	2/3)   architectural contributing late Queen Anne ca. 1895   residence same	2/3)
45) Additional description	16) number of stories 17) plan shape 18) basement 19) foundation 20) wall construction 21) roof type - material 22) contact print 35mm	4) 1 1/2 rectangle full rock faced coursed stone frame/lap siding gable corrugated metal 5)	4)
46) Description of environment/outbuildings	23) site plan:	9) 	9)
47) Information sources tax lists 1881-1901 business directory 1896	24) changes - additions/alter- ations/moved 25) condition 26) visible from road? 27) distance/frontage 28) accessible?	5)     6)	5)
48) Location of negatives                roll 10  49) Prepared by                         David Denman MHT  50) Organization	29) preservation underway? 30) endangered? 31) on National Register? 32) part of established historical district 33) name of historical district 34) is site eligible? 35) district potential? 36) date 37) revision	7)   yes  Hermann hist. district yes 8/20/85 30)	7)

If additional space is needed, attached separate sheets.

inventory number: 310

General description: one- and one-half-story rectangle-shaped frame building covered with lap siding with its gable entrance to the street, resting on a rock-faced coursed stone foundation with full cellar beneath.

Setting: the house is on a corner lot and is built to the sidewalk on the street elevations. The sidewalk on the south and east elevations is of brick set in a herringbone pattern.

Roof: covered with corrugated metal. There is a single gable-roof dormer on the north roof face and two symmetrically placed gable dormers on the south roof face.

Cornice: boxed cornice.

Gable: projecting gable eaves with bedmould and friezeboard. The face of the gable pediment is covered with imbricated shingle.

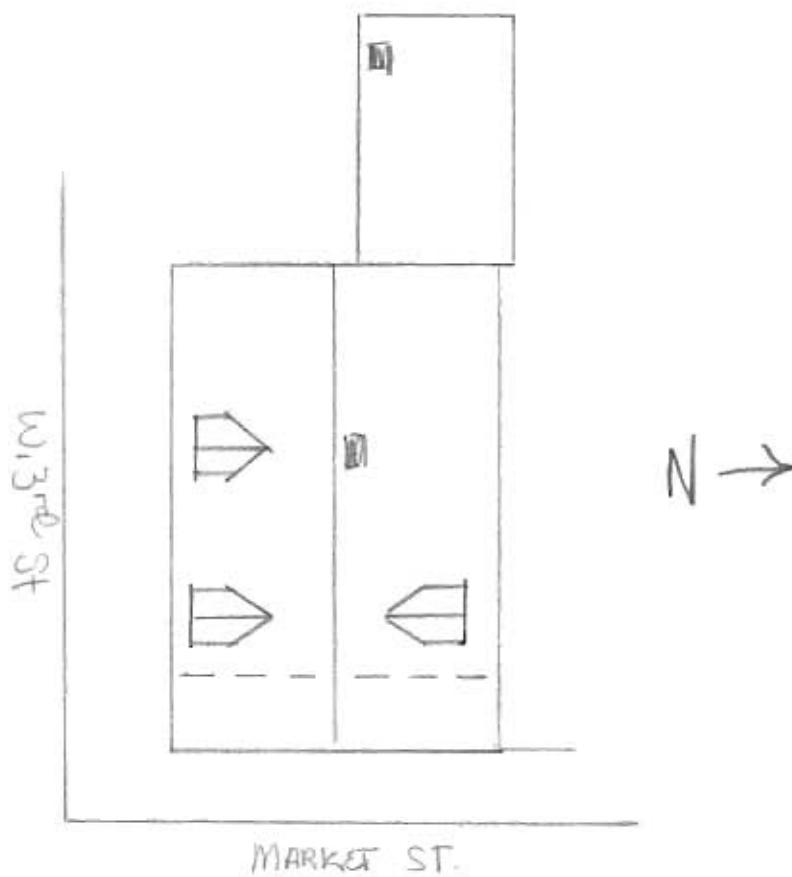
Facade: there is a continuous gable endwall roofline over the facade porch. At the half-story there is a recessed porch area with a door only, leading onto the small porch. There is a railing with turned balusters. Beneath the porch it is complete and open across the facade with three symmetrical bays and center bay entry. The porch is supported on turned posts and has turned balusters. The floor is wood.

Windows: four-over-four-light sash in all but the dormers which have two-over-two-light sash. On the facade the surrounds have tall triangular architraves with decorative jig-cut applied with fanciful "keystone" pattern. On all side elevations there are triangular architraves with moulded drip cap.

Doors: the facade has a door with three-light transom above.

Side elevations: South - four symmetrical window bays. North - two asymmetrical window bays and a modern chimney.

Rear elevation: there is a shed-roof one-story ell at the rear which may be an addition. This wing has two-over-two-light window sash.

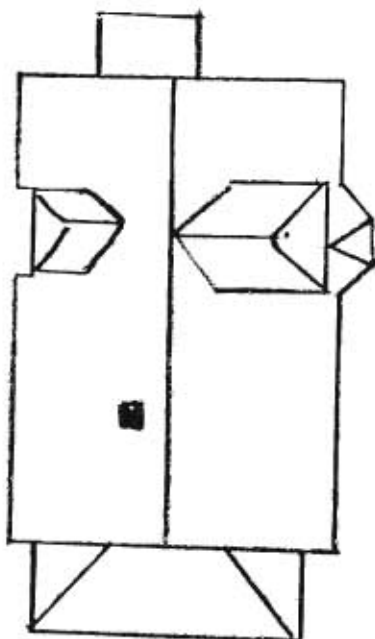








↑ z







Missouri Historic Architectural Inventory for  
Division of Parks and Historic Preservation Department of Natural Resources

38) Ownership — private — public	1) inventory number 2) name (cont) 3) name - historical 4) street address 5) town or vicinity 6) legal description 7) county	311   300 Market st Hermann lot 16 Market Gasconade	1)
39) Owners — name — address	8) category (site, structure, building, object)		2)
40) Local contact 41) Coordinates (UTM)	9) significance 10) date 11) style 12) architect 13) builder 14) original use 15) present use	architectural contributing ca. 1910 late cat.-builder   residence same	3)
42) Quad 43) Other survey	16) number of stories 17) plan shape 18) basement 19) foundation 20) wall construction 21) roof type - material	1 1/2 rectangle full cast stone cast stone gambrel pressed metal shingle	4)
44) History Built ca. 1910 by Mary Haeffner.  The earliest building on this site, however, is the small brick outbuilding which was once attached as a shop to a dwelling which was built around 1870 by Charles Feudel a local brick mason. Between 1898 and	22) contact print 35mm		5)
45) Additional description and 1908 the house was removed and the small shop building left standing.	23) site plan		6)
46) Description of environment/outbuildings	24) changes - additions/alter- ations/moved 25) condition 26) visible from road? 27) distance/frontage 28) accessible?		7)
47) Information sources  tax lists 1904, 1913 deed book 22-517 Sanborn map 1908, 1917, 1898	29) preservation underway? 30) endangered? 31) on National Register? 32) part of established historical district 33) name of historical district 34) is site eligible? 35) district potential? 36) date 37) revision	     yes  Hermann hist. district yes  8/20/85	8)
48) Location of negatives roll 11 49) Prepared by David Denman MHT 50) Organization			9)
If additional space is needed, attached separate sheets.			10)
HISTORIC INVENTORY FORM MISSOURI HERITAGE TRUST			



inventory number: 311

General description: one- and one-half-story rectangle-shaped building with its endwall entrance to the street, constructed of rock-faced coursed cast stone with a full cellar beneath.

Setting: the house sits at a corner lot with ca. ten feet between it and the sidewalk on the facade and built virtually to the property line on the north street elevation.

Roof: gambrel roof shape covered with press metal shingles. On the south elevation is a tall gable-wall dormer whose walls and roof are covered with the same metal shingle. On the north elevation is a gable dormer.

Cornice: boxed with bedmould and friezeboard.

Gable: projecting gable eaves with fascia moulding.

Facade: three symmetrical bays with door entry in the center bay. The porch covers the entire facade with a flat roof with entry from the half-story and with turned balusters in a half-story balustrade. The porch is supported on boxed wood posts. The floor is concrete. The house corners have bordered smooth-faced quoins.

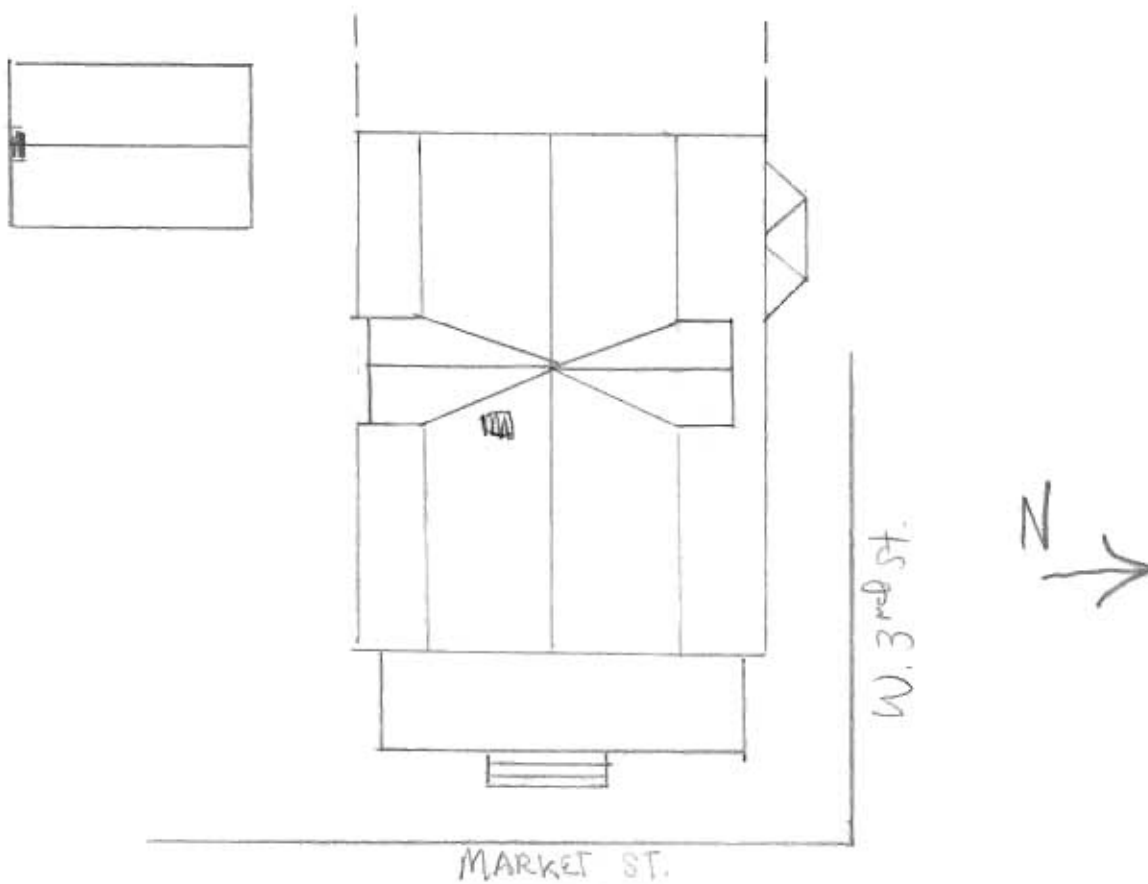
Windows: one-over-one-light sash. Each opening has smooth cast stone lintels and sills.

Doors: the entry door has a three-light transom.

Side elevations: South - there are two window bays at the first story. The tall wall dormer is evidently a stair hall with a window set between the stories. North - two window bays and a three-sided chamfered bay window with hip roof shape and windows in each face.

Rear elevation: modern addition to the rear of the house.

Outbuildings: close to the house on the south elevation is a one- and one-half-story outbuilding constructed of brick with corrugated metal covering a gable roof. The long sides have a corbeled cornice beginning with two stretcher courses surmounted by a vertical header dentil with five flush courses above. A single east window has a segmental arch over the void with alternating coursing of double header and stretcher brick, flat upper case, six-over-six-light sash and casing edge, pattern A. The north endwall has a window and door.





Missouri Historic Architectural Inventory for  
Division of Parks and Historic Preservation Department of Natural Resources

38) Ownership — private — public	1) inventory number 2) name (cont) 3) name - historical 4) street address 5) town or vicinity 6) legal description 7) county	192   Market Street Hermann part lot 15 Market Gasconade	1)
39) Owners — name — address	8) category (site, structure, building, object)	building	2)
40) Local contact 41) Coordinates (UTM)	9) significance 10) date 11) style 12) architect 13) builder 14) original use 15) present use	architectural-contributing ca. 1920 Bungalow   residence same	3)
42) Quad 43) Other survey	16) number of stories 17) plan shape 18) basement 19) foundation 20) wall construction 21) roof type - material	1 1/2 rectangle full concrete frame?/stucco gable asphalt shingle	4)
44) History	22) contact print 35mm		5)
45) Additional description	23) site plan:		6)
46) Description of environment/outbuildings	24) changes - additions/alter- ations/moved 25) condition 26) visible from road? 27) distance/frontage 28) accessible?		7)
47) Information sources	29) preservation underway? 30) endangered? 31) on National Register? 32) part of established historical district 33) name of historical district 34) is site eligible? 35) district potential? 36) date 37) revision	     no yes Hermann Historical District yes — 10/3/84	8)
48) Location of negatives			9)
49) Prepared by			10)
50) Organization			11)
If additional space is needed, attached separate sheets.			12)
HISTORIC INVENTORY FORM MISSOURI HERITAGE TRUST			13)







inventory number: 312

General description: two- and one-half-story rectangle-shaped endgable building constructed of brick and resting on a tooled coursed ashlar stone foundation with a full cellar beneath.

Setting: the building is constructed to the street on the facade and the alley on the south. There was once a building attached to the north endwall.

Roof: covered with standing seam metal. There are two symmetrically arranged dormers on the front roof face with moulded soffit and two-over-two-light sash.

Cornice: corbeled cornice consisting of a stretcher course surmounted by a triple stepped horizontal header dentil pattern with a triple course of stretcher brick on top.

Gable: the endwalls rise to parapets with brick coping. There are brick eave steps with sloping parapet to a gable peak step with flanking chimney flues at the corners on both gable endwalls.

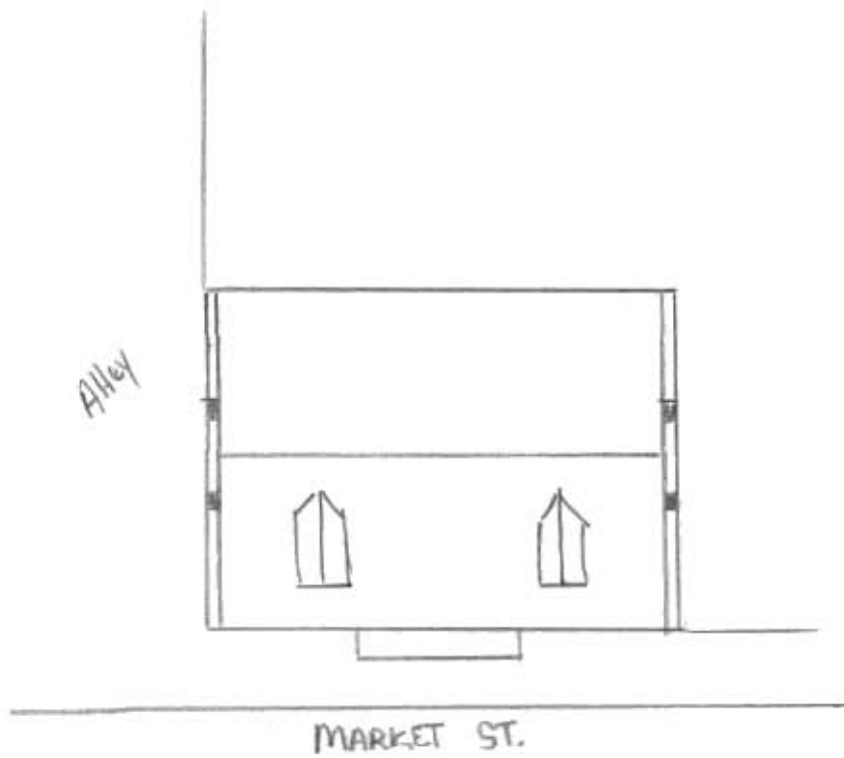
Facade: there are five symmetrical bays at both stories with doors in the middle of both stories. The upper-story door leads to a balcony with cast iron balustrade and supported on four cast iron brackets.

Windows: all openings have segmental arches of alternating courses of stretcher and double header brick with flat upper casing edge, six-over-six-light sash, wood sills, shutters and moulded casing edge in Pattern A.

Doors: The second-story door on the facade is double-leaf with each leaf having tall eight-light upper sections over a single panel. The first-story facade doorway has a three-light transom and a modern door. There is a broad and wide tooled faced stone step to the threshold with a moulded lip. The rear doorway has a four-light transom, three-light sidelights and a Christian-type panel door.

Side elevations: South - there is a centered attic half-story window and three irregular interval window bays at the second story. There are two windows at the first story well back on the wall. The corner (SE) of the building appears as if at one time it was cut out to provide an entrance to the building, as was the fashion in the 1880s. North - there is a single attic window. The rest of the wall is covered with a modern concrete stucco.

Rear elevation: there are four irregular second window bays. At the first story there is a modern shed-roof brick addition obscuring part of the elevation. What appears to be an entry to a center hall is visible, as well as a single window bay.





**Missouri Historic Architectural Inventory for  
Division of Parks and Historic Preservation Department of Natural Resources**

38) Ownership — private — public 39) Owners — name — address <input type="radio"/> 40) Local contact <input type="radio"/> 41) Coordinates (UTM) 42) Quad 43) Other survey	1) inventory number 2) name (cont) 3) name - historical 4) street address 5) town or vicinity 6) legal description 7) county	193   Market Street Hermann part lot 19 Market Gasconade	11
44) History	8) category (site, structure, building, object)	building	23)
	9) significance 10) date 11) style 12) architect 13) builder 14) original use 15) present use	architectural-contributing 1885 Commercial Vernacular  commercial/residence commercial	
45) Additional description	16) number of stories 17) plan shape 18) basement 19) foundation 20) wall construction 21) roof type - material 22) contact print 35mm	2½ rectangle -? ? brick gable corrugated metal	4)    5)
46) Description of environment/outbuildings	23) site plan:	6)	
47) Information sources  <u>Advertiser-Courier June 24, 1885</u>	24) changes - additions/alter- ations/moved 25) condition 26) visible from road? 27) distance/frontage 28) accessible?	     	6)    6)
48) Location of negatives  49) Prepared by       David Denman 50) Organization     Missouri Heritage Trust  If additional space is needed, attached separate sheets.	29) preservation underway? 30) endangered? 31) on National Register? 32) part of established historical district 33) name of historical district 34) is site eligible? 35) district potential? 36) date 37) revision	   no  yes Hermann Historical District yes - 10/4/84	6)   7)   30)
HISTORIC INVENTORY FORM MISSOURI HERITAGE TRUST			

inventory number: 193

Built in 1885 by Caspar Christman.

Christman came to Hermann in the 1870s and entered trade as a merchant tailor. His prominent advertisements were a feature of the newspaper for many years. In the summer of 1885 he erected the present building next to the original home on the north side (since destroyed). The building was a clothing store for many years.



inventory number: 193

address: Market st.

General description: Two and one half story rectangle shaped building with a large modern addition at the rear. The building is constructed of brick laid in common bond. The foundation is not visible.

Setting: The building rests at the sidewalk on the facade and is a few on the south from the adjacent building. On the north there is a parking lot, though there was once an attached building.

Roof: End gable covered with corrugated metal. There are two symmetrical placed gable roof dormers on either roof face with simple surround and two over two light sash.

Cornice: corbeled cornice beginning with a double course of flush header brick dentil over a two course stepped stretcher band. There are hanging gutters.

Facade: Five symmetrical window bays at the second story. At the first story there is first an altered entry bay though the cast iron step which defines the base of the storefront is also beneath the first bay. There is an iron beam lintel above the storefront. A cast iron pilaster supports the lintel on the left which has a moulded and coffered face. The pilaster base has the following in raised letters: "Pullis Bros. St. Louis". On the right the lintel is set into the brick masonry. There is a moulded frieze above the three bay storefront. There are two light transoms above the large display glass areas of each bay. The entry is in the center bay with a slightly angled and recessed entrance. The angled sides have glass display areas and single light transom. There is a single glass light above the single leaf door.

Windows: segmental arch of stretcher brick with beaded surround wood sill, two over two light window sash, flat head to the upper sash, and with shutters at each facade window.

Doors: The entry door is ca. 1910.

Side elevations: South: joined to adjacent building. The wall rises to a large peak parapet with paired chimney stacks. The remaining eave is flush with the wall plane. The north elevation has an identical eave treatment. There is also an attic window and a filled second story window opening and one open. There is a shadow line of a one story gabled building. There is a filled door that would have given entrance to the missing building.

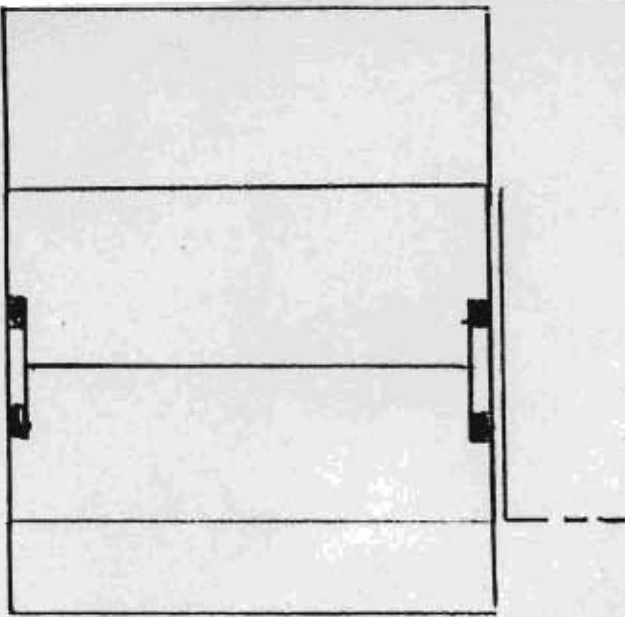
Rear elevation: There are five symmetrical bays visible at the second story. The first is covered with a large shed roof modern addition.

Porch: There is a slightly pitched porch across the facade supported on chamfered wood posts.



GA-AS-002-503

↑N





Missouri Historic Architectural Inventory for  
Division of Parks and Historic Preservation Department of Natural Resources

38) Ownership — private — public	1) inventory number 2) name (cont) 3) name - historical 4) street address 5) town or vicinity 6) legal description 7) county	313   314 Market street Hermann lot 22 Markat Gasconade	1)
39) Owners — name — address	8) category (site, structure, building, object)	building	23)
40) Local contact 41) Coordinates (UTM)	9) significance 10) date 11) style 12) architect 13) builder 14) original use 15) present use	architectural-contributing ca. 1875 probable hall-kitchen   residence-office office	
42) Quad 43) Other survey	16) number of stories 17) plan shape 18) basement 19) foundation 20) wall construction 21) roof type - material	1 rectangle none stone frame/modern siding gable corrugated metal	4)
44) History Built ca. 1875 by John Quandt jr. Quandt was the son of one of the early residents in Hermann who was a member of the German Settlement Society. The father was a carpenter who later engaged in cabinet making and wine growing. John jr. was a noted carpenter-builder who in 1875 opened a lumber yard on this lot. It is	22) contact print 35mm		5)
45) Additional description probable that this building was both residence and office.	23) site plan		9)
46) Description of environment/outbuildings			
47) Information sources Advertiser-Courier April 3, 1875 King's map 1877 Ruger's birdseye view 1869 tax lists 1861-1881 Census 1870-1880	24) changes - additions/alter- ations/moved 25) condition 26) visible from road? 27) distance/frontage 28) accessible?		5)
48) Location of negatives roll 11 David Denman MHT	29) preservation underway? 30) endangered? 31) on National Register? 32) part of established historical district	no   yes	6)
49) Prepared by 50) Organization	33) name of historical district 34) is site eligible? 35) district potential? 36) date 37) revision	Hermann hist. district yes  8/6/85	7)
If additional space is needed, attached separate sheets.			30)
HISTORIC INVENTORY FORM MISSOURI HERITAGE TRUST			

inventory number: 313

General description: one-story rectangular endgable building constructed of wood frame with modern siding, resting on a stone foundation which is covered with a concrete stucco.

Setting: the house is on a corner lot and is built to the sidewalk on both street elevations. There is a small lot area behind the building.

Roof: covered with corrugated metal.

Cornice: boxed cornice.

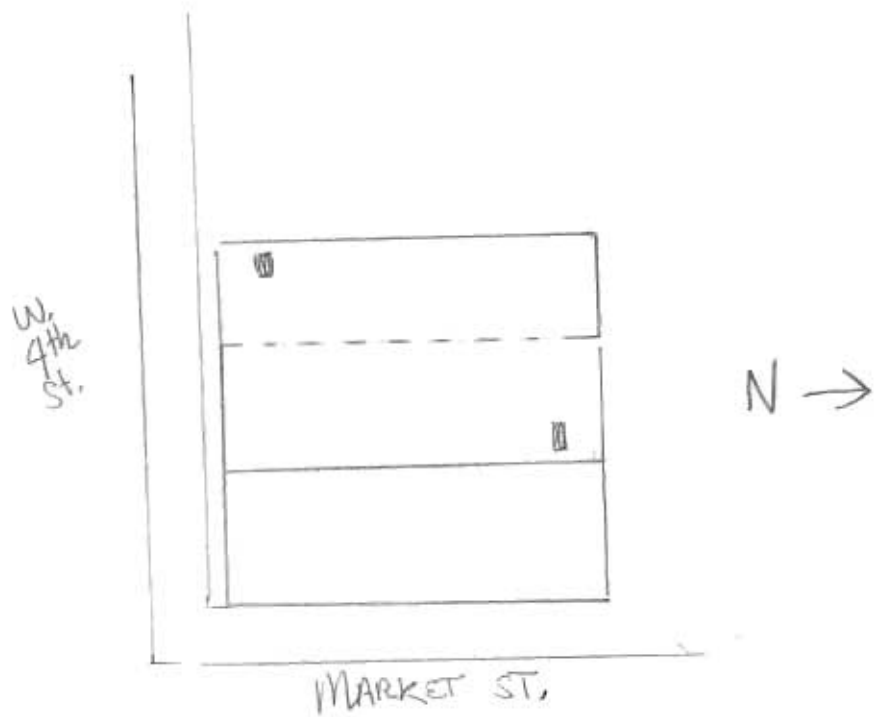
Gable: flush eaves.

Facade: five irregular bays with the door in the fourth, though it appears to have been altered recently and may not be the original arrangement.

Windows: there is two-over-two-light sash in all but the attic window on the south elevation endwall which has six-over-six-light sash.

Side elevations: North - blank. South - one centered attic window and two symmetrically arranged first-story window bays.

Rear elevation: there has been a shed-roof addition to the entire rear elevation and there is a modern addition extending back as an ell.







Missouri Historic Architectural Inventory for  
Division of Parks and Historic Preservation Department of Natural Resources

38) Ownership — private — public	1) inventory number	194	1)
39) Owners — name — address	2) name (cont)		
40) Local contact	3) name - historical	Louis Begemann store	4th
41) Coordinates (UTM)	4) street address	corner Market and	
42) Quad	5) town or vicinity	Hermann	
43) Other survey	6) legal description	lot 23 Market	
	7) county	Gasconade	
	8) category (site, structure, building, object)		23)
44) History Built for Louis Begemann and used as a storefront for many years after its construction in 1899. Louis was the son of the locally prominent August Begemann who set his son up in business probably building for him this building. August emigrated to Hermann in 1855 with his family and son rose to become one of the wealthiest	9) significance	architectural contributing	
	10) date	1899	
	11) style	Second Empire	
	12) architect		
	13) builder		
	14) original use	store	
	15) present use	same	
45) Additional description merchants in town.	16) number of stories	2 1/2	4)
	17) plan shape	rectangle	
	18) basement	full	
	19) foundation	stone?	
	20) wall construction	brick	
	21) roof type - material	mansard slate	
	22) contact print 35mm		5)
46) Description of environment/outbuildings	23) site plan		6)
47) Information sources  County Atlas 1913 Goodspeed's History p.1073 date stone on building photo on file with Historic Hermann Inc.	24) changes - additions/alter- ations/moved		5)
	25) condition		
	26) visible from road?		
	27) distance/frontage		
	28) accessible?		6)
48) Location of negatives	29) preservation underway?		
49) Prepared by David Denman MHT	30) endangered?		
50) Organization	31) on National Register?		7)
	32) part of established historical district	yes	
	33) name of historical district	Hermann hist. district	
	34) is site eligible?	yes	
	35) district potential?	-	30)
	36) date	9/10/85	
	37) revision		
If additional space is needed, attached separate sheets.			
HISTORIC INVENTORY FORM MISSOURI HERITAGE TRUST			

inventory number: 194

General description: two- and one-half-story rectangle-shaped brick commercial building.

Setting: built to the property line on both street elevations on this important corner lot at Market and East Fourth Streets.

Roof: Mansard roof covered with slate shingles in a decorative pattern. The apex of the Mansard has a cornice of pressed metal. There are three dormers on the long side and two on the Market Street elevation. These dormers have pressed metal segmental-shaped moulded pediments and pilastered surrounds with one-over-one-light sash. At the corners of the buildings on the facade and at the outside angle of the building are like projections executed in brick, rising to a full story above the primary cornice. The outside angle tower has a four-sided bell-shaped roof with metal finial. On the tower is a pressed metal cornice with brackets and wide frieze. The corner towers have flat roofs with stone coping on a parapet with tall metal finials at the corners. The windows in the tower faces have half-round arches with triple rowlock arch and stone keystone and skewblocks.

Cornice: pressed metal hidden gutters projecting from the wall plane with evenly spaced metal brackets beneath and decorative frieze.

The second-story level on both elevations has a string course of stone between the tower projections which projects only ca. one and one-half feet. The stone coursing doubles as the window sills. The windows have segmental-shaped arches with stone keystones and skewblocks. The upper sash conforms to the segmental shape. There are projections on the wall plane of either elevation corresponding to the chimney locations which, with the tower bays, serve to break the elevations into bays. The windows in the tower projections have a wide stone course of the same width as the skewblocks on the other window bays--this detail is picked up on the chimney projections for effect.

The first story remains remarkably unchanged. The first bay of the north elevation and the last on the west elevation are recessed entries to the second-story level with half-round arches, stone keystones, and skewblocks, with triple rowlock arches.

Separating the first- and second-story levels is a stone entablature consisting of a moulded cap over a smooth stone frieze. Over the large plate glass entry and display window bays, the detail is picked up in the steel supporting beam, forming a continuous line. The skewblocks of the recessed entry on the north elevation are repeated on level at the corners of the window bays and carried continuous around the corner of the building.

The north entry has five bays with beveled-sided second and fourth bays with entry in the middle bay. All except the entry are large plate glass bays framed with cast iron, supporting corners framing the middle three bays.







A black and white photograph of a stone step in front of a door. The step has a rectangular inscription. Above the step is a diamond-patterned tile floor. The door is made of wood and has a small window. The step is flanked by brick pillars. The ground in front of the step is covered with snow and some debris.

18 AUG. BEGEMANN 99



**Missouri Historic Architectural Inventory for  
Division of Parks and Historic Preservation Department of Natural Resources**

38) Ownership — private — public 39) Owners — name — address 40) Local contact 41) Coordinates (UTM) 42) Quad 43) Other survey	1) inventory number 2) name (cont) 3) name - historical 4) street address 5) town or vicinity 6) legal description 7) county	195   Market street Hermann  Gasconade	1)
	8) category (site, structure, building, object)		2/3)
44) History	9) significance 10) date 11) style 12) architect 13) builder 14) original use 15) present use	contributing ca. 1924    ? commercial	
45) Additional description	16) number of stories 17) plan shape 18) basement 19) foundation 20) wall construction 21) roof type - material	2 rectangle no concrete brick and frame flat	4)
	22) contact print 35mm		5)
46) Description of environment/outbuildings	23) site plan:	9)	
47) Information sources	24) changes - additions/alter- ations/moved 25) condition 26) visible from road? 27) distance/frontage 28) accessible?		5)
48) Location of negatives	29) preservation underway?		6)
49) Prepared by	30) endangered?		
50) Organization	31) on National Register?		7)
	32) part of established historical district	yes	
If additional space is needed, attached separate sheets.	33) name of historical district		
	34) is site eligible?	yes	
	35) district potential?	-	30)
	36) date 37) revision	10/25/85  	
HISTORIC INVENTORY FORM MISSOURI HERITAGE TRUST			



**Missouri Historic Architectural Inventory for  
Division of Parks and Historic Preservation Department of Natural Resources**

38) Ownership — private — public 9) Owners — name — address <input type="radio"/> 40) Local contact <input type="radio"/> 41) Coordinates (UTM) 42) Quad 43) Other survey	1) inventory number 2) name (cont) 3) name - historical 4) street address 5) town or vicinity 6) legal description 7) county	314   404-6 Market street Hermann lot 26 Market Gasconade	1)
	8) category (site, structure, building, object)	building	23)
44) History The first phase was built in 1856-1857 by J. George Christel as a saloon and hotel which he called the "Farmers' House". Christel, born in Bavaria, immigrated to the United States in the early 1840s first to Kentucky and later in the 1840s to Hermann. He was a baker by trade and continued in that occupation after he built his hotel on Market street.	9) significance 10) date 11) style 12) architect 13) builder 14) original use 15) present use	architectural-contributing 1856-7/1868-9/ca. 1885 commercial vernacular  hotel and bakery apartments and commercial	ing
45) Additional description The newly constructed building was featured in a border vignette on the ca. 1859-1860 lithograph by E. Robyn. The rear appendage (phase 2) was added shortly after the initial construction. In 1868-9 Christel expanded by adding a full half story and projecting the roof over what was originally the rear appendage incorporating it into the main structure. The last phase may date to the late 1880s after Daniel Haeffner purchased the property and turned the first building into a residence and made the addition to presumably house his business. The rear frame porch appears on the 1908 Sanborn map. The pyramid shaped building attached to the porch dates to after 1917. Note: On the Sanborn maps the rear elevation	16) number of stories 17) plan shape 18) basement 19) foundation 20) wall construction 21) roof type - material	2 1/2 rectangle partial stone brick gable corrugated metal	4)
	22) contact print 35mm		5)
46) Description of environment/outbuildings on phase 4 (not now visible) may indicate a further construction phase not discernable from the facade.	23) site plan:		6)
47) Information sources Robyn litho ca. 1859-1860 census 1850-1880 tax lists 1845-1881 business directory 1860 deed book 9-49	24) changes - additions/alter- ations/moved 25) condition 26) visible from road? 27) distance/frontage 28) accessible?		5)
48) Location of negatives			6)
49) Prepared by David Denman	29) preservation underway? 30) endangered? 31) on National Register?	no	7)
50) Organization MHT	32) part of established historical district	yes	7)
If additional space is needed, attached separate sheets.	33) name of historical district 34) is site eligible? 35) district potential? 36) date 37) revision	Hermann hist. district yes - 8/6/85	30)

inventory number: 314-5

General description: two- and one-half-story building. Rectangle-shaped endgable constructed of brick, resting on a rock-faced coursed stone foundation except for a section constructed with a tooled and bordered facade facing. The building was constructed in four phases.

The first phase was a two-story brick section and comprises the left hand facade elevation. The second phase was a one-story brick section built as an ell to the early building. The third phase added a third story to the rear ell and involved rebuilding the roof and adding a half-story to the early building. The fourth and last phase is a two-story addition to the north, continuing the roofline of the older section.

Setting: the buildings are built to the sidewalk on the facade.

Roof: covered with corrugated metal.

Cornice: corbeled cornice of vertical header dentil pattern.

Gable: projecting eaves with bedmould.

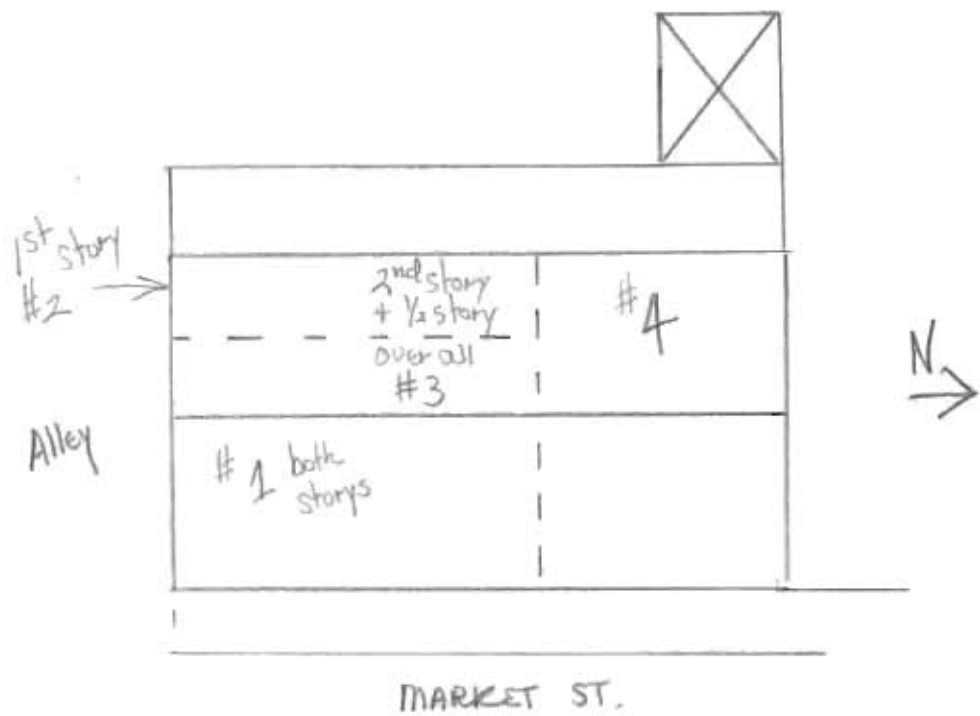
Facade: there are eight bays on the facade with a seam visible between the fourth and fifth bays. There is a door in the seventh bay of the second story leading to an open porch with a railing composed of square balusters. In the first section of the facade at the first story there are four bays. The third and fourth have been altered. Likewise there are four bays in the last stage on the facade. All except the last bay have been altered.

Windows: First phase - flat brick arch of stretcher brick with six-over-six-light sash and casing edge moulded in pattern A. Second phase matches the first. Third phase - segmental arch of alternating courses of stretcher and double header brick with six-over-six-light sash and edge moulding, pattern A. Fourth phase - segmental arch of stretcher brick with beaded casing edge and two-over-two-light sash.

Side elevations: South - there are two attic windows from the third-period construction. There are two second-story windows, one forward on the wall in the first-period construction and another back on the wall in the third-period construction. In the first story there is a window in the second-period construction and a door with two-light transom in the first-period construction. North - two attic windows and two evenly spaced windows at the first and second stories.

Rear elevation: there seem to be eight irregular bays at the second story but a shed-roof porch supported on turned posts obscures visibility. The first story is dug into the gently sloping hillside and has three visible bays but only the third bay door has an original opening with flat brick arch.

Attached to the rear at the northwest corner is a frame building with pyramid roof on a concrete foundation and with walls of flush vertical boarding.











**Missouri Historic Architectural Inventory for  
Division of Parks and Historic Preservation Department of Natural Resources**

38) Ownership — private — public 9) Owners — name — address <input type="radio"/> 40) Local contact <input type="radio"/> 41) Coordinates (UTM) 42) Quad 43) Other survey	1) inventory number 2) name (cont) 3) name - historical 4) street address 5) town or vicinity 6) legal description 7) county	197   Market street Hermann lot 27 Market Gasconade	1)
	8) category (site, structure, building, object)	building	2/3)
44) History The first phase one story brick section was built by William Klee in the fall of 1876 as a residence and shoemaker's shop. Klee had immigrated directly from Bavaria to Hermann in 1851 with his family. In 1887 Klee gave a mortgage on the property probably to add the second story to his house. Two	9) significance 10) date 11) style 12) architect 13) builder 14) original use 15) present use	architectural-contributing 1876/1887/ca. 1890 commercial vernacular  residence-commercial commercial-residential	4)
45) Additional description years later he sold the entire property to Charles Kimmel who added the last phase before 1892. Kimmel ran a saloon in the building, later adding a boarding house. The smokehouse was present by 1892. The rear porch was added after 1917, as was the facade porch.	16) number of stories 17) plan shape 18) basement 19) foundation 20) wall construction 21) roof type - material	2 1/2 rectangle full? rock faced coursed stone brick gable asbestos shingle	5)
	22) contact print 35mm		
46) Description of environment/outbuildings	23) site plan		9)
47) Information sources Advertiser-Courier Sept.8, 1876 Deed Books 11-32, 12-609 Goodspeed's History p.1094 Sanborn maps 1892,1898,1908,1917 Census 1860-1880	24) changes - additions/alter- ations/moved 25) condition 26) visible from road? 27) distance/frontage 28) accessible?	     	5)
48) Location of negatives	29) preservation underway?		6)
49) Prepared by David Denman	30) endangered? 31) on National Register?	 no	7)
50) Organization MHT	32) part of established historical district	yes	30)
If additional space is needed, attached separate sheets.	33) name of historical district 34) is site eligible? 35) district potential? 36) date 37) revision	Hermann hist.district yes - 8/1/85	

inventory number: 197

General description: two- and one-half-story rectangle endgable brick building resting on a rock-faced coursed stone foundation and built in three distinct phases.

The first and oldest phase is the right hand segment of the facade and only the first story. The second phase added a second story to this segment and the third phase extended the building, continuing the roofline to the north in a full two- and one-half-story section.

Setting: the building is built to the sidewalk on the facade and is separated from its neighbor on the south by a one foot space. It is built to the alley on the north.

Roof: covered with asbestos shingle. There is a single gable-roof dormer on the rear roof face of the second stage with a six-over-six-light sash window. There is a hip roof window in the third phase on the rear roof face with paired window with two-over-two-light sash.

Cornice: there is flush masonry in the third period building. However, in the second phase there is a corbeled cornice of stretcher course under a vertical header dentil with a flush coursing of stretcher-header-stretcher brick above.

Gable: on the south in phase two the gable has flush eaves. On the north the gable pediment is frame constructed above the brick wall and covered with pressed metal shingles. There are projecting eaves.

Facade: there are nine second-story bays with a clear seam in the masonry between the fourth and fifth bays. The first story has been completely altered. There is a porch across the facade supported on chamfered wood posts.

Windows: First phase - segmental arch of alternating courses of stretcher and double header brick with six-over-six-light sash. The second phase has segmental arch of alternating courses of stretcher and double header brick with four-over-four-light sash and with segmental-shaped wood filler with a jig-cut pattern. The third phase has identical openings except that the decorative wood segmental section is cut in a different pattern.

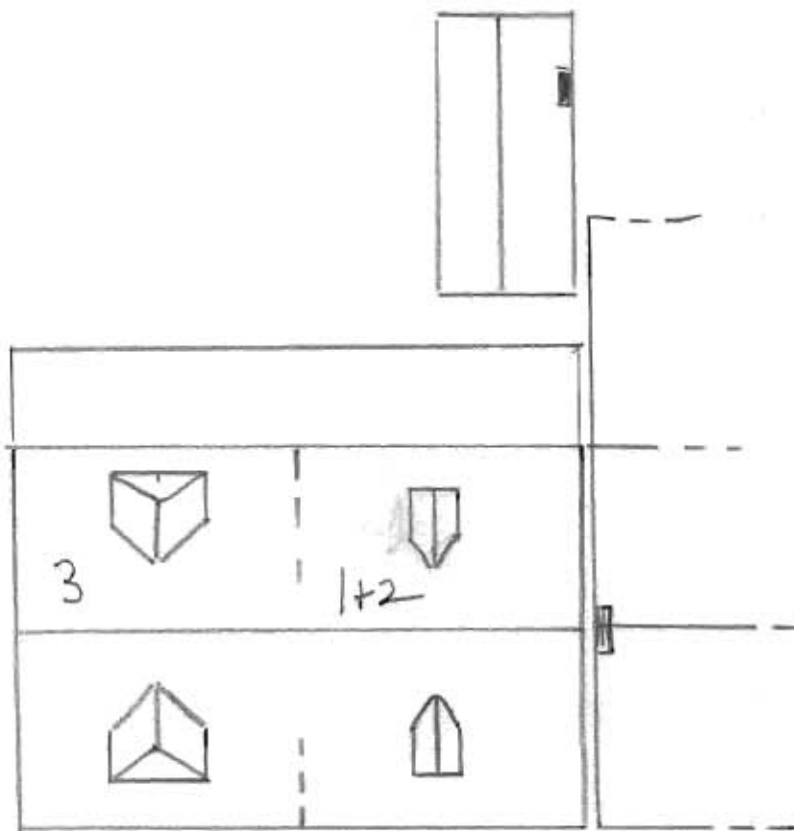
Side elevations: North - two attic and one second-story window visible. There is also a single first-story window. South - there is a half-round attic window. The rest is blank wall. However, there is a corbeling in the brick at what would have been the cornice of the first-stage building, consisting of double stretcher course below a stepped double stretcher course.

Rear elevation: at the first story in the first phase there are four visible bays with a door in the first with a three-light transom. There are nine irregular bays at the second story with doors in the fourth and ninth bays leading to a full two-story open porch with a shed roof.

Outbuildings: behind the first section is a brick smokehouse with a corrugated metal roof. On the east is a window opening with six-over-six-light sash and single header brick segmental arch, as well as a vent in the masonry near the peak. There is a similar window in the north long wall.

← N

Alley



MARKET ST.



**Missouri Historic Architectural Inventory for  
Division of Parks and Historic Preservation Department of Natural Resources**

38) Ownership — private — public 39) Owners — name — address 40) Local contact 41) Coordinates (UTM) 42) Quad 43) Other survey	1) inventory number 2) name (cont) 3) name - historical 4) street address 5) town or vicinity 6) legal description 7) county	316   Market street Hermann lot 28 Market Gasconade	1)
	8) category (site, structure, building, object)	building	2/3)
44) History Built in 1869-1870 by Julius Schaeffer. Schaeffer was a tanner born in Wirtemberg who emigrated to Hermann from Pennsylvania in the late 1850s. In 1860 he had a well established tanyard with two workers employed producing hides to the value of 1900 dollars annually. His continued success through the years of the Civil War led Schaeffer to	9) significance 10) date 11) style 12) architect 13) builder 14) original use 15) present use	architectural-contributing 1869-1870 commercial Creek Revival  commercial-residential same	
45) Additional description display his wealth by constructing this ostentious residence (2nd story) and store- front (1st story) where he dealt in retail leather goods. Later the building would become the home of Louis Keilmann who was postmaster for a long while and also was a harnessmaker.	16) number of stories 17) plan shape 18) basement 19) foundation 20) wall construction 21) roof type - material	2 1/2 rectangle full? rock faced coursed stone brick gable rolled asphalt	4)
	22) contact print 35mm		5)
46) Description of environment/outbuildings	23) site plan		6)
47) Information sources Goodspeed's History p.1093 census-1850-1880 tax list 1851-1881 Ruger's birdseye view 1869	24) changes - additions/alter- ations/moved 25) condition 26) visible from road? 27) distance/frontage 28) accessible?		5)
48) Location of negatives	29) preservation underway?		6)
49) Prepared by 50) Organization	30) endangered? 31) on National Register? 32) part of established historical district	  no yes	7)
If additional space is needed, attached separate sheets.	33) name of historical district 34) is site eligible? 35) district potential? 36) date 37) revision	Hermann hist district yes  8/6/85	30)



inventory number: 316

General description: two- and one-half-story rectangle-shaped endgable brick building resting on a rock-faced coursed stone foundation.

Setting: constructed to the street on the facade.

Roof: covered with asphalt rolled roofing.

Cornice: corbeled cornice composed of two horizontal header brick stepped dentil pattern.

Gable: the gable endwalls rise to parapet walls with brick coping and brick eave steps with a large broad gable peak step with paired chimneys.

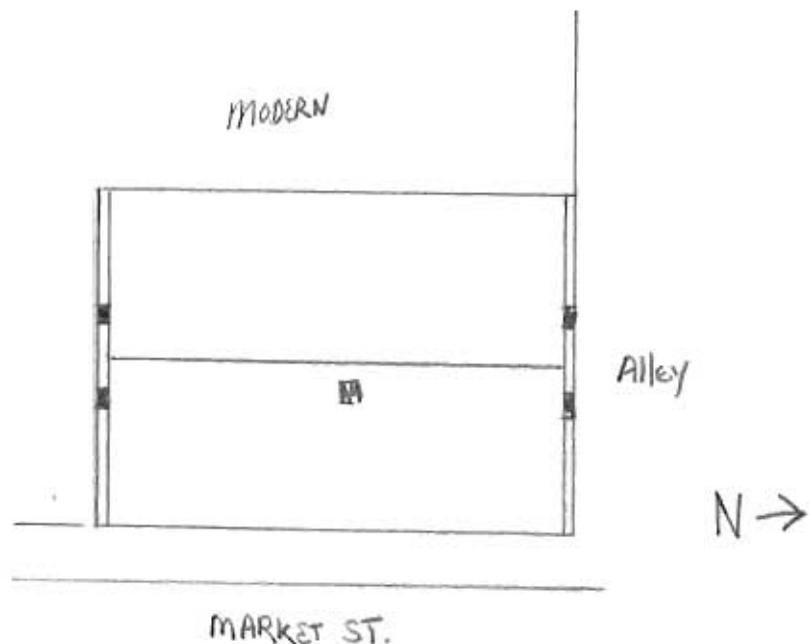
Facade: five symmetrical bays at the second story. The first story has four bays with doorways in the first and fourth. The second window bay is original though it appears slightly altered.

Windows: there are stone pediment lintels with tooled and bordered faces and with moulded edges. There are stone sills and six-over-six-light window sash.

Doors: the facade entries are original with the first having a four-light transom and narrow two-light side lights with a raised lozenge panel below. The fourth bay has a four-light transom and long panels instead of the narrow sidelights found in the first bay.

Side elevations: South - one attic and one second-story modern window. North - one attic window and two second-story windows with lintels like those of the facade. The first story has a first-story window matching the others and a filled segmental-arched opening to the rear of the wall.

Rear elevation: across the rear is a modern addition.







Missouri Historic Architectural Inventory for  
Division of Parks and Historic Preservation Department of Natural Resources

38) Ownership — private — public	1) inventory number 2) name (cont) 3) name - historical 4) street address 5) town or vicinity 6) legal description 7) county	317   Market st. Hermann  Gasconade	1)
39) Owners — name — address	8) category (site, structure, building, object)		23)
40) Local contact 41) Coordinates (UTM)	9) significance 10) date 11) style 12) architect 13) builder 14) original use 15) present use	contributing ca. 1936    lodge hall same	
42) Quad 43) Other survey	16) number of stories 17) plan shape 18) basement 19) foundation 20) wall construction 21) roof type - material	2 rectangle unknown concrete brick flat	4)
44) History	22) contact print 35mm		5)
45) Additional description	23) site plan		9)
46) Description of environment/outbuildings	24) changes - additions/alter- ations/moved 25) condition 26) visible from road? 27) distance/frontage 28) accessible?		5)
47) Information sources	29) preservation underway? 30) endangered? 31) on National Register? 32) part of established historical district 33) name of historical district 34) is site eligible? 35) district potential? 36) date 37) revision	       yes Hermann hist.district  9/12/85  	6) 17) 30)
48) Location of negatives			
49) Prepared by			
50) Organization			
If additional space is needed, attached separate sheets.			
HISTORIC INVENTORY FORM MISSOURI HERITAGE TRUST			



ROOMS



38) Ownership — private — public	1) inventory number 2) name (cont) 3) name - historical 4) street address 5) town or vicinity 6) legal description 7) county	198   Market st. Hermann N. pt. lot 29 Market Gasconade	1)
39) Owners — name — address 40) Local contact 41) Coordinates (UTM) 42) Quad 43) Other survey	8) category (site, structure, building, object)	building	2/3)
44) History The building was constructed by Bernhard Niehof junior in 1867-8 as a saloon and hotel which he called the "Farmers' Home Hotel". Niehof came to the United States and Hermann in the late 1830s with his family from Prussia. With his large family, Niehof operated the saloon and hotel for many years	9) significance 10) date 11) style 12) architect 13) builder 14) original use 15) present use	architectural-contributing 1867-8 commercial vernacular   residence same	4)
45) Additional description in this building. He lived next door in the stone house (199).	16) number of stories 17) plan shape 18) basement 19) foundation 20) wall construction 21) roof type - material 22) contact print 35mm	2 1/2 rectangle full? rock faced coursed stone brick gable corrugated metal	5)
46) Description of environment/outbuildings	23) site plan:		9)
47) Information sources Goodwin's business directory 1867 Deed Book L-652 King's map 1877 Ruger's birdseye view 1869 Census 1850-1880 Tax lists 1851-1871	24) changes - additions/alterations/moved 25) condition 26) visible from road? 27) distance/frontage 28) accessible?		5)
48) Location of negatives	29) preservation underway? 30) endangered? 31) on National Register? 32) part of established historical district 33) name of historical district 34) is site eligible? 35) district potential? 36) date 37) revision	   no yes Hermann hist. district yes 8/1/85	6) 7) 30)
49) Prepared by David Denman MHT 50) Organization			
If additional space is needed, attached separate sheets.			
HISTORIC INVENTORY FORM MISSOURI HERITAGE TRUST			



inventory number: 198

General description: two- and one-half-story rectangle endgable brick building.

Setting: the building is at the sidewalk and joined to its neighbor on the south and with a narrow one foot space between it and the neighboring building to the north.

Roof: covered with corrugated metal. On the facade roof face is a single dormer with gable roof and six-over-six-light sash window.

Cornice: corbeled brick cornice beginning with a double stretcher stepped course and topped by a vertical dentil header brick pattern.

Gable: flush eaves with bedmould.

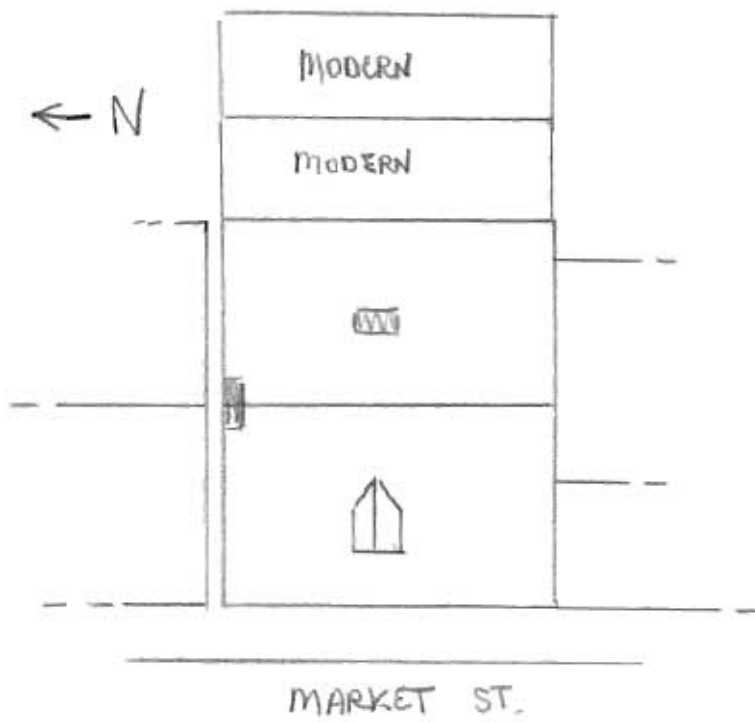
Facade: four bays at the second story. The second bay was once a door and has been made into a window. The first story is entirely modern.

Windows: segmental brick arches of stretcher and double header brick in alternating courses with wood sills, six-over-six-light sash and edge moulding in pattern A.

Side elevations: South - two attic windows and a single second-story window visible. North - attic and second-story window look at a blank wall of the neighboring building.

Rear elevation: four bays at the second story and with second and fourth bays as doorways to a porch rebuilt across the entire elevation.

GA-AS002-SH





Missouri Historic Architectural Inventory for  
Division of Parks and Historic Preservation Department of Natural Resources

38) Ownership — private — public	1) inventory number 2) name (cont) 3) name - historical 4) street address 5) town or vicinity 6) legal description 7) county	199   Market street Hermann S.pt.lot 29' Market Gasconade	1)
9) Owners — name — address 40) Local contact 41) Coordinates (UTM) 42) Quad 43) Other survey	8) category (site, structure, building, object)	building	23)
44) History Built in 1859-1860 by Bernhard Niehof jr. as a residence. After the Civil War he built the adjacent two story brick building as a saloon and hotel (see 198). The brick rear wing was added in the 1880s.	9) significance 10) date 11) style 12) architect 13) builder 14) original use 15) present use	architectural-contributing 1859-1860 probable hall-kitchen   residence commercial	ing
45) Additional description	16) number of stories 17) plan shape 18) basement 19) foundation 20) wall construction 21) roof type - material 22) contact print 35mm	1 1/2 rectangle full rock faced coursed stone rock faced coursed stone gable and brick corrugated metal	4)      5)
46) Description of environment/outbuildings	23) site plan:		9)
47) Information sources Ruger's birdseye view 1869 King's map 1877 Tax lists 1851-1871 Deed book L-652 Sanborn map 1892	24) changes - additions/alter- ations/moved 25) condition 26) visible from road? 27) distance/frontage 28) accessible?		5)    6)
48) Location of negatives	29) preservation underway? 30) endangered? 31) on National Register? 32) part of established historical district 33) name of historical district 34) is site eligible? 35) district potential? 36) date 37) revision	   no yes Hermann hist district yes - 8/1/85	7)   30)
49) Prepared by David Denman MHT 50) Organization			
If additional space is needed, attached separate sheets.			
HISTORIC INVENTORY FORM MISSOURI HERITAGE TRUST			

inventory number: 199

General description: one- and one-half-story two-stage building, rectangular in shape with endgables, resting on a stone foundation with a full cellar.

Setting: the building is on a corner lot and is built to the sidewalk on both street elevations. It is joined to the neighbor to the north.

Roof: covered in its entirety with corrugated metal.

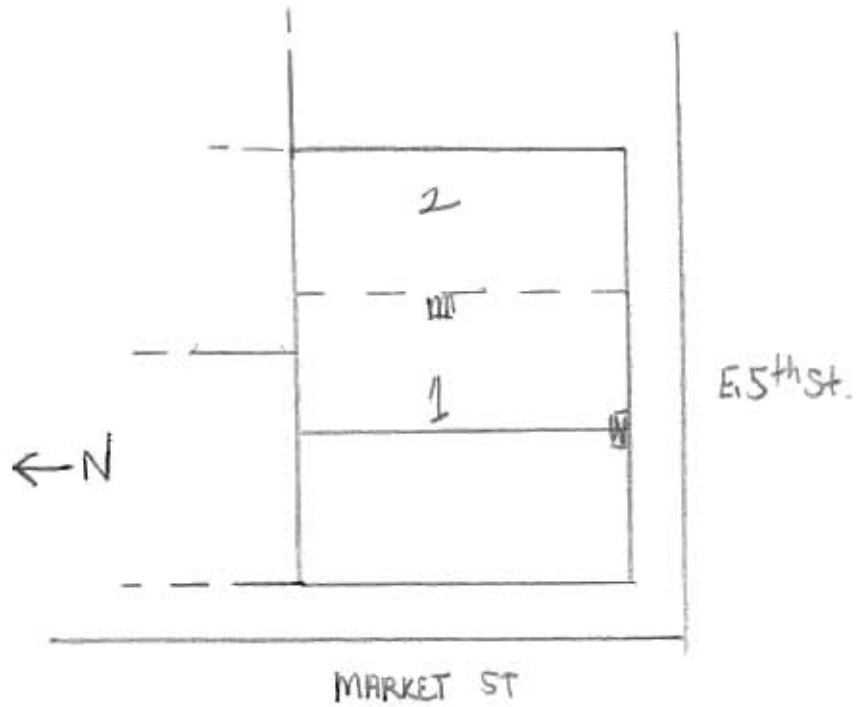
Gable: flush eaves.

Facade: the first-period building is at the sidewalk and is a rock-faced coursed stone building one and one-half stories in height with a three-bay facade. The middle bay is extensively altered. The first and third are doorways with segmental arched stone, tooled and bordered thresholds and two-light transoms above single-leaf doorways.


Windows: in the stone section the window openings in the south wall have a segmental stone arch with stone sill, six-over-six-light sash, and casing edge moulded in pattern A. In the brick section there are segmental arches of stretcher brick alternating with double header brick courses, six-over-six-light sash and with wood sills and casing edge moulded in pattern A.

Side elevations: South - there are two attic and two first-story window bays symmetrically arranged in the stone section. The brick rear addition has a single window bay.

Rear elevation: there is a single window and a door in the brick rear. The roof is kicked out to carry over the rear brick addition.







15-002-573

**HISTORIC INVENTORY FORM**  
**MISSOURI HERITAGE TRUST**

inventory number: 318

General description: two- and one-half-story rectangle-shaped stone building with a full cellar beneath.

Setting: this commercial building sits at the property line on both of the street elevations on this corner lot.

Roof: covered with standing seam metal. There are gable dormers on the east and south roof faces with two-over-two-light sash in the windows. The roof has a truncated hip shape with a metal cresting along the flat apex.

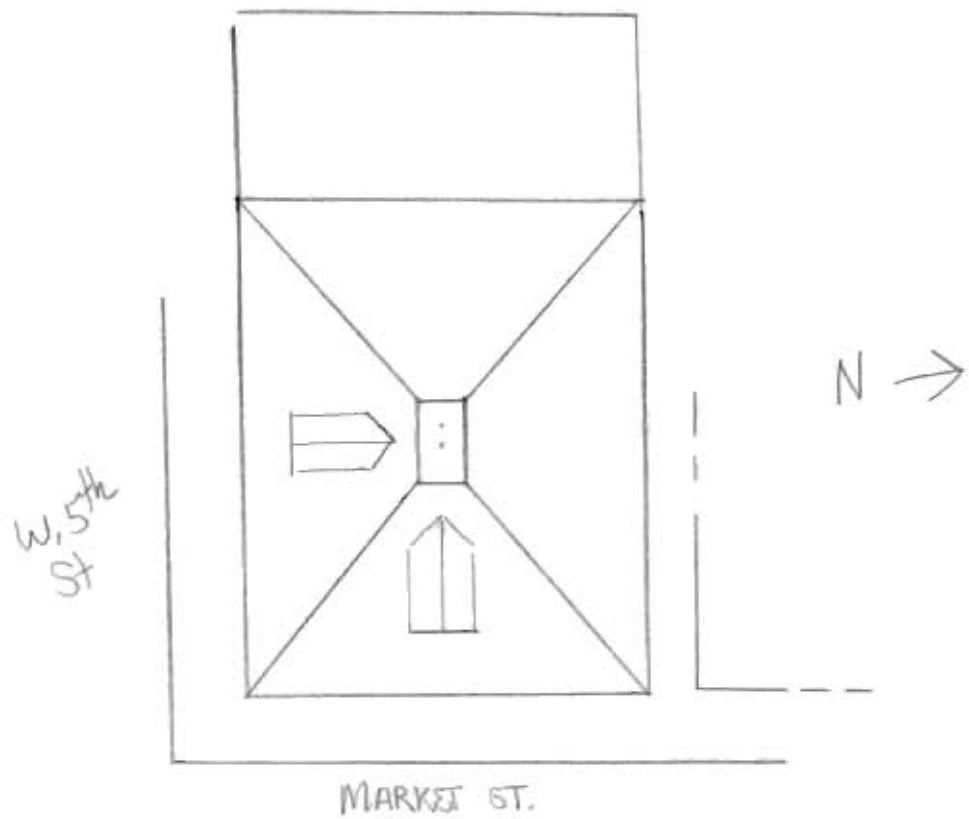
Cornice: flaring eaves with scroll brackets evenly spaced and a moulded frieze.

Facade: four second-story window bays. There are three first-story bays, the center of which has been completely altered. The first and third are doorways with four-light transoms and with mitred and beaded casing edges. Concrete stucco covers the stone exterior wall surface and is probably original.

Windows: broad wood lintels at the openings with one-over-one-light sash on the facade and two-over-two-light sash on the south wall.

Side elevations: South - there are five bays at either story. North - there are three second-story window bays well back on the wall and a single doorway at the first story.

Rear elevation: not visible behind a turn-of-the-century frame addition covered with lap siding and resting on a concrete foundation, with a shed-shaped roof.





Missouri Historic Architectural Inventory for  
Division of Parks and Historic Preservation Department of Natural Resources

38) Ownership — private — public ) Owners — name — address ○ 40) Local contact 41) Coordinates (UTM) 42) Quad 43) Other survey	1) inventory number 2) name (cont) 3) name - historical 4) street address 5) town or vicinity 6) legal description 7) county	200   Market Street Hermann  Gasconade	1) 2/3)
44) History	8) category (site, structure, building, object) 9) significance 10) date 11) style 12) architect 13) builder 14) original use 15) present use	  contributing ca. 1935   commercial same	2/3)
45) Additional description	16) number of stories 17) plan shape 18) basement 19) foundation 20) wall construction 21) roof type material 22) contact print 35mm	2 irregular no concrete brick veneer flat  35mm	4) 5)
46) Description of environment/outbuildings	23) site plan		9)
47) Information sources	24) changes - additions/alter- ations/moved 25) condition 26) visible from road? 27) distance/frontage 28) accessible?		5) 6)
48) Location of negatives roll 16	29) preservation underway?		6)
49) Prepared by David Denman	30) endangered? 31) on National Register?		7)
50) Organization Missouri Heritage Trust	32) part of established historical district 33) name of historical district 34) is site eligible? 35) district potential? 36) date 37) revision	yes  Hermann Historic Dist. yes  8/16/85	7) 30)

If additional space is needed, attached separate sheets.







Missouri Historic Architectural Inventory for  
Division of Parks and Historic Preservation Department of Natural Resources

38) Ownership — private — public	1) inventory number 2) name (cont) 3) name - historical 4) street address 5) town or vicinity 6) legal description 7) county	319   Market street Hermann lot 36 Markt Gasconade	1)
9) Owners — name — address 40) Local contact 41) Coordinates (UTM) 42) Quad	8) category (site, structure, building, object)	building	2/3)
43) Other survey	9) significance 10) date 11) style 12) architect 13) builder 14) original use 15) present use	architectural-contributing 1914 late catalogue-builder   residence same	
44) History Built in 1914 by Henry Schuch who in the 1870s established a successful steam powered marble works on Market street. Part of the complex of buildings still stands on the corner of W.6th and Market streets	16) number of stories 17) plan shape 18) basement 19) foundation 20) wall construction 21) roof type - material 22) contact print	1 1/2 rectangle full concrete brick gambrel asphalt shingle 35mm	4)       5)
45) Additional description	23) site plan		9)
46) Description of environment/outbuildings	24) changes - additions/alterations/moved 25) condition 26) visible from road? 27) distance/frontage 28) accessible?		5)     6)
47) Information sources date stone on building	29) preservation underway? 30) endangered? 31) on National Register? 32) part of established historical district 33) name of historical district 34) is site eligible? 35) district potential? 36) date 37) revision	   no yes Hermann hist.district yes - 8/6/85	7)     30)
48) Location of negatives			
49) Prepared by 50) Organization			
If additional space is needed, attached separate sheets.			
HISTORIC INVENTORY FORM MISSOURI HERITAGE TRUST			

inventory number: 319

General description: one- and one-half-story rectangle-shaped gambrel-roofed brick building resting on a concrete foundation with a full cellar.

Setting: the house sits virtually at the property line on the facade.

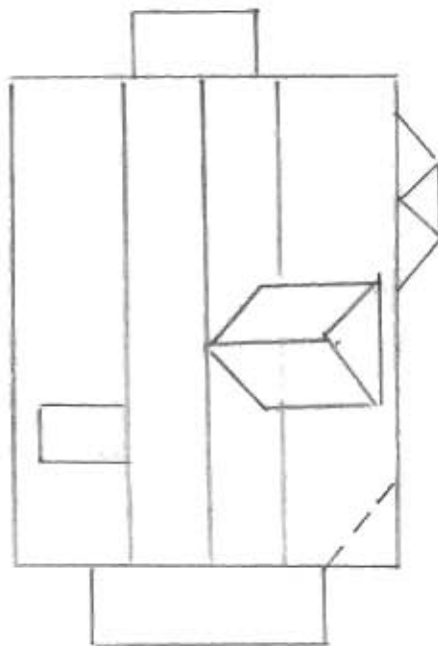
Gable: projecting eaves.

Facade: the northeast corner of the house is chamfered at the first story only, with a window opening in the angle face, smooth dressed stone quoins at the corners, stone lintel and sill, and stylized Ionic capital with date "1914" carved on it. There is a smooth granite shaft with stone plinth. The porch on the facade has a concrete floor and rusticated stone foundation wall with raised mortar joints, surmounted by tapering stone columns supporting a half-story frame sleeping porch with multiple window openings and modern siding.

Windows: one-over-one-light sash with stone sills and lintels.

Side elevations: North - there is a three-sided hip-roof bay window at the first story. There is visible a bevel-sided stone water table at the juncture of the brick masonry and the concrete foundation. There is a hip-roofed dormer. South - joined to a modern building.

GA-15002-515



N →





Missouri Historic Architectural Inventory for  
Division of Parks and Historic Preservation Department of Natural Resources

[illegible]



Missouri Historic Architectural Inventory for  
Division of Parks and Historic Preservation Department of Natural Resources

**HISTORIC INVENTORY FORM**  
**MISSOURI HERITAGE TRUST**



**Missouri Historic Architectural Inventory for  
Division of Parks and Historic Preservation Department of Natural Resources**

38) Ownership — private — public 39) Owners — name — address <input type="radio"/> 40) Local contact <input type="radio"/> 41) Coordinates (UTM) 42) Quad 43) Other survey	1) inventory number 2) name (cont) 3) name - historical 4) street address 5) town or vicinity 6) legal description 7) county	287   800 Market street Hermann  Gasconade	11
44) History	8) category (site, structure, building, object)	building	23)
	9) significance 10) date 11) style 12) architect 13) builder 14) original use 15) present use	ca. 1910 late catalogue-builder  residence same	
45) Additional description	16) number of stories 17) plan shape 18) basement 19) foundation 20) wall construction 21) roof type - material	1 1/2 irregular full concrete frame/modern siding gable	4)
	22) contact print 35mm	standing seam metal	5)
46) Description of environment/outbuildings	23) site plan	9)	
47) Information sources	24) changes - additions/alter- ations/moved 25) condition 26) visible from road? 27) distance/frontage 28) accessible?		5)
48) Location of negatives	29) preservation underway?		6)
49) Prepared by	30) endangered?		7)
50) Organization	31) on National Register?		7)
	32) part of established historical district	no	
If additional space is needed, attached separate sheets.	33) name of historical district		
	34) is site eligible?	yes	
	35) district potential?	yes	30)
	36) date	8/11/85	
	37) revision		
<b>HISTORIC INVENTORY FORM MISSOURI HERITAGE TRUST</b>			





Missouri Historic Architectural Inventory for  
Division of Parks and Historic Preservation Department of Natural Resources

38) Ownership — private — public	1) inventory number 2) name (cont) 3) name - historical 4) street address 5) town or vicinity 6) legal description 7) county	288   802 Market Hermann  Gasconade	1)
39) Owners — name — address	8) category (site, structure, building, object)	building	23)
40) Local contact 41) Coordinates (UTM)	9) significance 10) date 11) style 12) architect 13) builder 14) original use 15) present use	 ca. 1915    residence same	4)
42) Quad 43) Other survey	16) number of stories 17) plan shape 18) basement 19) foundation 20) wall construction 21) roof type - material	2 rectangle full concrete frame/modern siding gable	5)
44) History	22) contact print 35mm		5)
45) Additional description	23) site plan		9)
46) Description of environment/outbuildings	24) changes - additions/alter- ations/moved 25) condition 26) visible from road? 27) distance/frontage 28) accessible?		5)
47) Information sources	29) preservation underway? 30) endangered? 31) on National Register? 32) part of established historical district 33) name of historical district 34) is site eligible? 35) district potential? 36) date 37) revision		6) 7) 30)
48) Location of negatives			
49) Prepared by 50) Organization			
If additional space is needed, attached separate sheets.			
HISTORIC INVENTORY FORM MISSOURI HERITAGE TRUST			



Missouri Historic Architectural Inventory for  
Division of Parks and Historic Preservation Department of Natural Resources

38) Ownership — private — public	1) inventory number 2) name (cont) 3) name - historical 4) street address 5) town or vicinity 6) legal description 7) county	289   Market street Hermann  Gasconade	1)
39) Owners — name — address	8) category (site, structure, building, object)	building	23)
40) Local contact 41) Coordinates (UTM)	9) significance 10) date 11) style 12) architect 13) builder 14) original use 15) present use	contributing ca. 1900 late Queen Anne   residence same	
42) Quad 43) Other survey	16) number of stories 17) plan shape 18) basement 19) foundation 20) wall construction 21) roof type - material	1 1/2 L-shape partial stone and concrete frame/lap siding gable standing seam metal	4)
44) History	22) contact print 35mm		5)
45) Additional description	23) site plan		9)
46) Description of environment/outbuildings	24) changes - additions/alter- ations/moved 25) condition 26) visible from road? 27) distance/frontage 28) accessible?		5)
47) Information sources	29) preservation underway? 30) endangered? 31) on National Register? 32) part of established historical district 33) name of historical district 34) is site eligible? 35) district potential? 36) date 37) revision	     no  yes yes 8/11/85	6)     7)   30)
48) Location of negatives roll 18 David Denman			
49) Prepared by MHT			
50) Organization			
If additional space is needed, attached separate sheets.			
HISTORIC INVENTORY FORM MISSOURI HERITAGE TRUST			



Missouri Historic Architectural Inventory for  
Division of Parks and Historic Preservation Department of Natural Resources

38) Ownership — private — public	1) inventory number 2) name (cont) 3) name - historical 4) street address 5) town or vicinity 6) legal description 7) county	290   Market street Hermann  Gasconade	1)
39) Owners — name — address	8) category (site, structure, building, object)	building	2/3)
40) Local contact 41) Coordinates (UTM)	9) significance 10) date 11) style 12) architect 13) builder 14) original use 15) present use	contributing ca. 1925 bungalow   residence same	
42) Quad	16) number of stories 17) plan shape 18) basement 19) foundation 20) wall construction 21) roof type - material	1 1/2 rectangle full concrete brick veneer gable asphalt shingle	4)
43) Other survey	22) contact print 35mm		5)
44) History	23) site plan		9)
45) Additional description	24) changes - additions/alter- ations/moved 25) condition 26) visible from road? 27) distance/frontage 28) accessible?		5)
46) Description of environment/outbuildings	29) preservation underway? 30) endangered? 31) on National Register? 32) part of established historical district 33) name of historical district 34) is site eligible? 35) district potential? 36) date 37) revision		6) 7) 30)
47) Information sources			
48) Location of negatives			
49) Prepared by roll 18 David Denman MHT			
50) Organization			
If additional space is needed, attached separate sheets.			
HISTORIC INVENTORY FORM MISSOURI HERITAGE TRUST			





Missouri Historic Architectural Inventory for  
Division of Parks and Historic Preservation Department of Natural Resources

38) Ownership — private — public	1) inventory number	261	1)
Owners — name	2) name (cont)		
— address	3) name - historical		
40) Local contact	4) street address	901 Market st	
41) Coordinates (UTM)	5) town or vicinity	Hermann	
42) Quad	6) legal description		
43) Other survey	7) county	Gasconade	
	8) category (site, structure, building, object)		23)
44) History	9) significance	contributing	
	10) date	ca. 1915	
	11) style	late cat. builder	
	12) architect		
	13) builder		
	14) original use	residence	
	15) present use	vacant	
45) Additional description	16) number of stories	1 1/2	4)
	17) plan shape	irregular	
	18) basement	full	
	19) foundation	concrete	
	20) wall construction	frame/modern siding	
	21) roof type - material	multi-gable	
	22) contact print 35mm		5)
46) Description of environment/outbuildings	23) site plan:		9)
47) Information sources	24) changes - additions/alter- ations/moved		5)
	25) condition		
	26) visible from road?		
	27) distance/frontage		
	28) accessible?		6)
48) Location of negatives	29) preservation underway?		
49) Prepared by	30) endangered?		
roll 16	31) on National Register?		7)
David Denman	32) part of established historical district	no	
MHT	33) name of historical district		
50) Organization	34) is site eligible?	yes	
	35) district potential?	yes	30)
	36) date	8/16/85	
	37) revision		
If additional space is needed, attached separate sheets.			
<b>HISTORIC INVENTORY FORM</b> <b>MISSOURI HERITAGE TRUST</b>			



**Missouri Historic Architectural Inventory for  
Division of Parks and Historic Preservation Department of Natural Resources**

38) Ownership — private — public 39) Owners — name — address <input type="radio"/> 40) Local contact <input type="radio"/> 41) Coordinates (UTM) 42) Quad 43) Other survey	1) inventory number 2) name (cont) 3) name - historical 4) street address 5) town or vicinity 6) legal description 7) county	291   902 Market st Hermann lot 64 Market Gasconade	1)
44) History z Built in 1892 by Conrad Klinge, the son of George Klinge, one of the earliest settlers of Hermann. Conrad was born in Kentucky but raised in Hermann. He was active in politics and was elected sherrif on the People's ticket in 1880, and later to county clerkship.	8) category (site, structure, building, object)	 	2/3)
45) Additional description	9) significance 10) date 11) style 12) architect 13) builder 14) original use 15) present use	architectural contributing 1892 Queen Anne  residence same	4)
	16) number of stories 17) plan shape 18) basement 19) foundation 20) wall construction 21) roof type - material	1 1/2 T-shape full stone frame/modern siding gable pressed metal shingle	5)
46) Description of environment/outbuildings	23) site plan:		9)
47) Information sources Goodspeed's History p.1094-5 tax list 1885-1901	24) changes - additions/alter- ations/moved 25) condition 26) visible from road? 27) distance/frontage 28) accessible?	    	5)
48) Location of negatives  49) Prepared by 50) Organization	roll 18 David Denman MHT	29) preservation underway? 30) endangered? 31) on National Register? 32) part of established historical district	6)   7)
If additional space is needed, attached separate sheets.	33) name of historical district 34) is site eligible? 35) district potential? 36) date 37) revision	no  yes yes 8/20/85	30)

inventory number: 291

General description: one- and one-half-story T-shaped frame building covered with modern siding and resting on a stone foundation with a cellar beneath.

Setting: the house is built to the property line on the facade.

Roof: covered with pressed metal shingles. There are evenly spaced paired wall dormers on all long roof faces. The fascia of the dormers copies the unusual window architrave treatment.

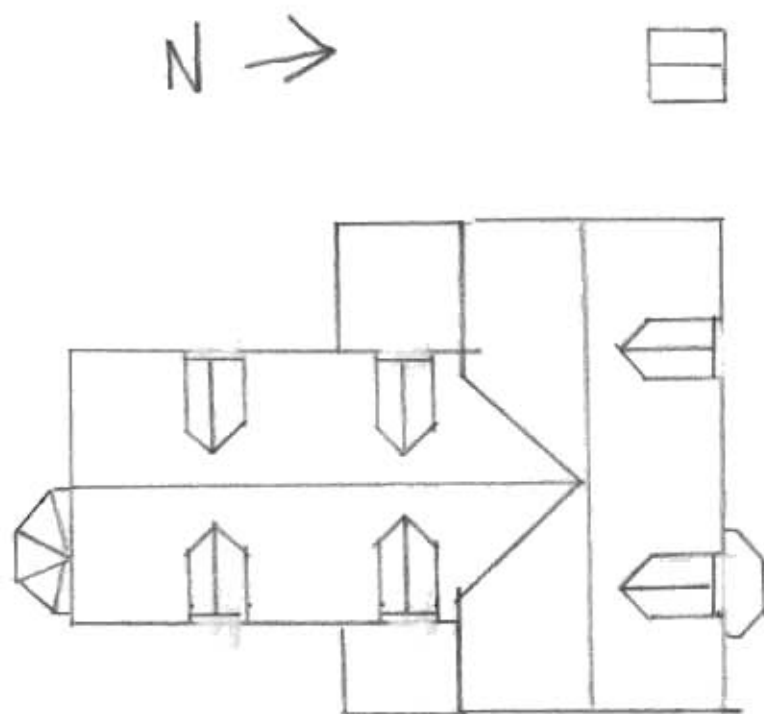
Facade: the facade entry is in the reentrant angle of the two wings with a shed porch on turned posts with post brackets and square balusters in the railing. The projecting wing has a single half-story window and paired first-story window.

Windows: one-over-one-light sash. Exuberant moulded pediment with drip cap and decorated frieze, below which is a centered "keystone" to the segmental-shaped upper casing and sash in the window openings.

Side elevations: South - two attic windows and a single first-story window. There is a three-sided bay with paired window in the long side. North - two dormers with the first modified as a door with exterior stair. There is a flat roof three-sided bay window well forward on the wall.

Rear elevation: the rear is identical in every detail to the facade.

Outbuildings: to the rear is a small brick smokehouse.



W 9th St.





**Missouri Historic Architectural Inventory for  
Division of Parks and Historic Preservation Department of Natural Resources**

38) Ownership — private — public 39) Owners — name — address <input type="radio"/> 40) Local contact <input type="radio"/> 41) Coordinates (UTM) 42) Quad 43) Other survey	1) inventory number 2) name (cont) 3) name - historial 4) street address 5) town or vicinity 6) legal description 7) county	292   904 Market street Hermann lot 66 Market Gasconade	1)
44) History	8) category (site, structure, building, object)	building	23)
Built in 1913-1914 by William Feil.	9) significance 10) date 11) style 12) architect 13) builder 14) original use 15) present use	architectural-contributing 1913-1914 late Queen Anne   residence same	ing
45) Additional description	16) number of stories 17) plan shape 18) basement 19) foundation 20) wall construction 21) roof type - material	2 irregular full concrete frame/lap siding gable and hip combo pressed metal shingle	4)
	22) contact print 35mm		5)
46) Description of environment/outbuildings	23) site plan		9)
47) Information sources tax record lists 1901, 1913, 1914	24) changes - additions/alterations/moved 25) condition 26) visible from road? 27) distance/frontage 28) accessible?		5)
48) Location of negatives	29) preservation underway?		6)
roll 18	30) endangered?		
49) Prepared by	31) on National Register?	no	7)
David Denman	32) part of established historical district	no	
MHT	33) name of historical district		
If additional space is needed, attached separate sheets.	34) is site eligible?	yes	
	35) district potential?	yes	30)
	36) date	8/5/85	
	37) revision		

inventory number: 292

General description: two-story irregular-shaped frame house covered with lap siding and resting on a scored concrete foundation.

Roof: the basic hip roof shape with intersecting gable wing on the facade is covered with a pressed metal roof.

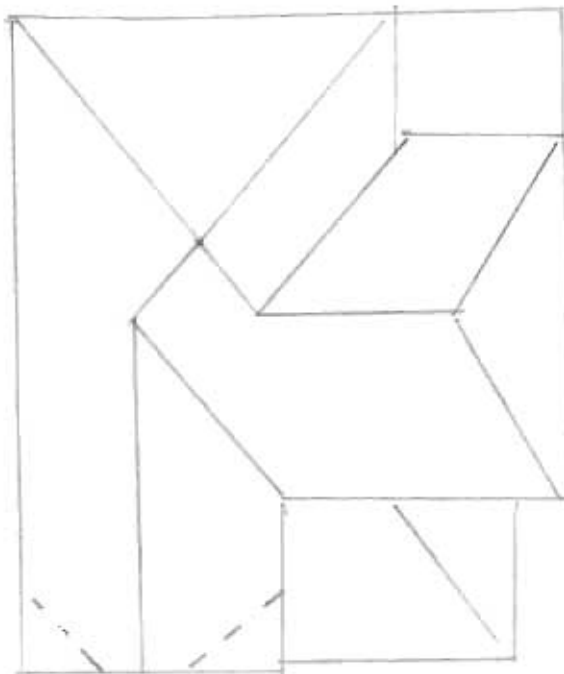
Facade: the entry is in the reentrant angle of the main house mass and the projecting facade wing under a porch supported on turned posts and with a spindle pendant frieze and turned balusters in the porch railing.

The facade wing has chamfered corners beneath the cornice. The pediment of the gable has a sunburst decoration worked in wood.

Rear elevation: at the rear is a small porch supported on turned posts with square balusters in the railing.

Outbuildings: at the rear of the property is a board and batten outbuilding bearing traces of red paint.

N →



GA-AS-002-524





inventory number: 294

General description: one- and one-half-story rectangle endgable brick and stone house resting on a full cellar of rock-faced coursed stone.

Setting: the house is built close to the property line on the facade.

Roof: asphalt shingle. In the 1950s the roof was raised to accomodate a more spacious half-story.

Cornice: corbeled cornice on the facade with a triple horizontal header dentil above a stretcher course.

Facade: the facade is of brick two courses in thickness with three irregular bays and the center entry typical of this arrangement.

Windows: on the facade the windows are segmental arch of stretcher brick with two-over-two-light sash with window casing moulded in pattern A. In the stone sections it is impossible to determine construction of the arches.

Side elevations: the side walls and the rear wall of the original house are of rock-faced coursed stone covered with a thick stucco. There are single window openings on both north and south elevations.

Rear elevation: a modern addition obscures the elevation.

#### INTERIOR DESCRIPTION

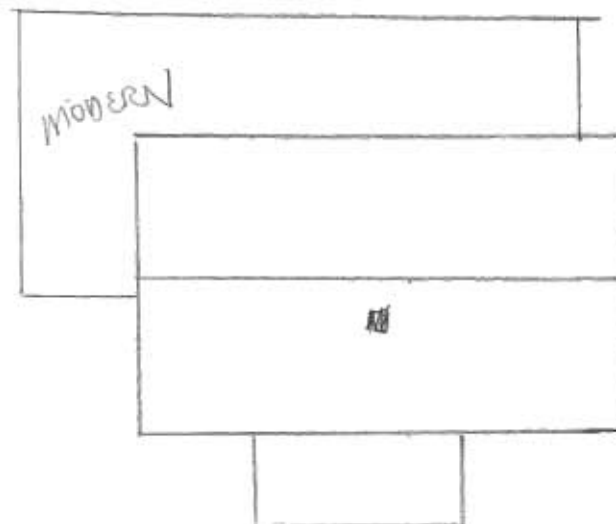
The house has a two-room plan with the right room slightly smaller than the left, into which the facade entry is made. The openings in the stone have beveled reveals.

#### Cellar:

Beneath the house is a wine cellar. The original entrance was in the south wall of the foundation and was a double-leaf door with a segmental arch of brick. This entry has been closed in. The cellar has exposed joists and is about eight feet deep, and divided into two rooms with a wall under the upstairs wall with a single-leaf door between.



GA-AS-002-525



N →



**Missouri Historic Architectural Inventory for  
Division of Parks and Historic Preservation Department of Natural Resources**

38) Ownership — private — public Owners — name — address <input type="radio"/> 40) Local contact <input type="radio"/> 41) Coordinates (UTM) 42) Quad 43) Other survey	1) inventory number 2) name (cont) 3) name - historical 4) street address 5) town or vicinity 6) legal description 7) county	262   915 Market st Hermann  Gasconade	1)
	8) category (site, structure, building, object)		2/3)
44) History	9) significance 10) date 11) style 12) architect 13) builder 14) original use 15) present use	contributing ca. 1915 late cat. - builder  residence same	
45) Additional description	16) number of stories 17) plan shape 18) basement 19) foundation 20) wall construction 21) roof type - material	1 1/2 T-shape? full stone frame/modern siding gable asphalt shingle	4)
	22) contact print 35mm		5)
46) Description of environment/outbuildings	23) site plan	9)	
47) Information sources	24) changes - additions/alter- ations/moved 25) condition 26) visible from road? 27) distance/frontage 28) accessible?		5)
48) Location of negatives	29) preservation underway?		6)
49) Prepared by	30) endangered?		
50) Organization	31) on National Register?		7)
	32) part of established historical district	no	
If additional space is needed, attached separate sheets.	33) name of historical district		
	34) is site eligible?	yes	
	35) district potential?	yes	30)
	36) date	8/16/85	
	37) revision		





inventory number: 293

General description: one-story rectangle endgable brick house resting on a rock-faced coursed stone foundation with a cellar beneath.

Setting: the house is built to the property line on the facade.

Roof: pressed metal shingles.

Cornice: corbeled cornice of stretcher course topped by a horizontal header brick dentil pattern.

Facade: five symmetrical bays with center door. The porch is a much later addition.

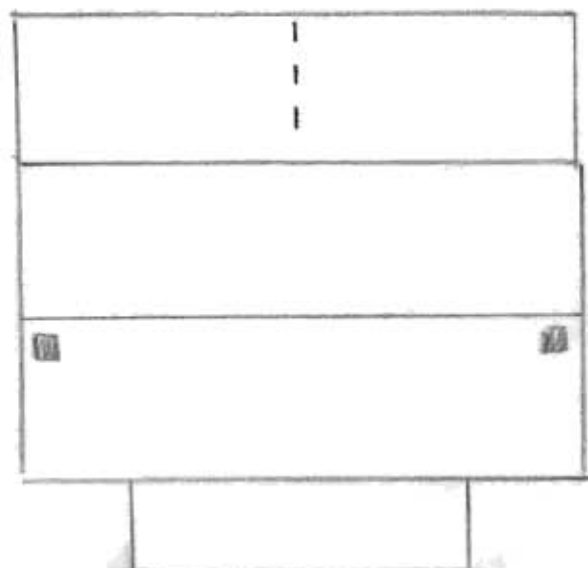

Windows: segmental arches of stretcher brick with beaded casing edge and two-over-two-light sash.

Side elevations: South - one attic and one original first-story window with an additional modern window. Frame rear wing visible. North - one attic window and one first-story window centered in the endwall.

Rear elevation: frame section with lap siding and two-over-two-light sash in window visible in the south wall. Part of the rear shed roof section is an open porch.

Outbuildings: there is a brick smokehouse at the rear of the property.






N →





**Missouri Historic Architectural Inventory for  
Division of Parks and Historic Preservation Department of Natural Resources**

38) Ownership — private — public 39) Owners — name — address <input type="radio"/> 40) Local contact 41) Coordinates (UTM) 42) Quad	1) inventory number 2) name (cont) 3) name - historical 4) street address 5) town or vicinity 6) legal description 7) county	295    1000 Market st Hermann lot 72 Market Gasconade	1)
43) Other survey	8) category (site, structure, building, object)		2)
44) History Probably built by Frederick W. Beckmann ca. 1910.	9) significance 10) date 11) style 12) architect 13) builder 14) original use 15) present use	architectural-contributing ca. 1910 center hall   residence same	3)
45) Additional description	16) number of stories 17) plan shape 18) basement 19) foundation 20) wall construction 21) roof type - material	1 1/2 rectangle full concrete frame/modern siding gable asphalt shingle	4)
	22) contact print 35mm		5)
46) Description of environment/outbuildings	23) site plan:		6)
47) Information sources  deed book 30-433,35-27 tax list 1901,1913	24) changes - additions/alter- ations/moved 25) condition 26) visible from road? 27) distance/frontage 28) accessible?		7)
48) Location of negatives roll 18 49) Prepared by David Denman MHT 50) Organization	29) preservation underway? 30) endangered? 31) on National Register? 32) part of established historical district	no	8)
If additional space is needed, attached separate sheets.	33) name of historical district 34) is site eligible? 35) district potential? 36) date 37) revision	yes yes 8/18/85	9)
HISTORIC INVENTORY FORM MISSOURI HERITAGE TRUST			10)

inventory number: 295

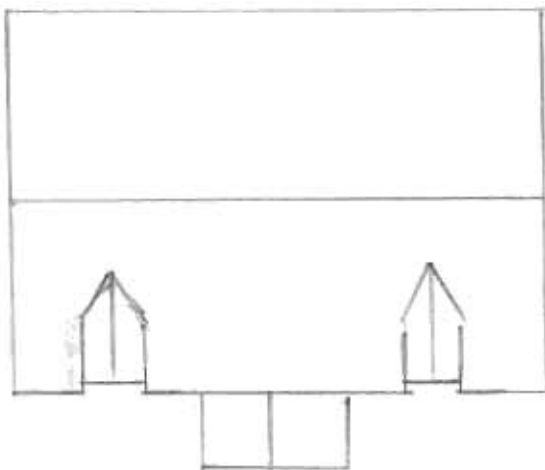
General description: one- and one-half-story rectangle endgable frame house covered with modern siding and resting on a concrete foundation with full cellar beneath.

Roof: the roof is covered with asphalt shingle. There is a pair of evenly spaced gable wall dormers on the facade with continuous cornice pediment and two-over-two-light sash.

Gable: projecting eaves with bedmould and cornice returns.

Facade: five symmetrical bays with door in the center bay.

Side elevations: both north and south elevations have two attic and two first-story window bays.



N →



GA-AS-002-528





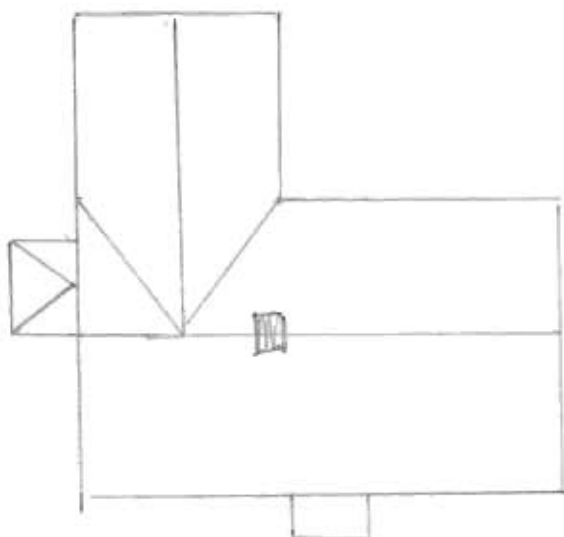
**Missouri Historic Architectural Inventory for  
Division of Parks and Historic Preservation Department of Natural Resources**

38) Ownership — private — public 39) Owners — name — address <input type="radio"/> 40) Local contact <input type="radio"/> 41) Coordinates (UTM) 42) Quad	1) inventory number 2) name (cont) 3) name - historical 4) street address 5) town or vicinity 6) legal description 7) county	296   1004 Market st. Hermann  Gasconade	1)
43) Other survey	8) category (site, structure, building, object)	building	2/3)
44) History	9) significance 10) date 11) style 12) architect 13) builder 14) original use 15) present use	contributing ca. 1925 bungalow   residence	4)
45) Additional description	16) number of stories 17) plan shape 18) basement 19) foundation 20) wall construction 21) roof type - material 22) contact print 35mm	same 1 1/2 rectangle full concrete brick veneer gable asphalt shingle	5)
46) Description of environment/outbuildings	23) site plan:		9)
47) Information sources	24) changes - additions/alter- ations/moved 25) condition 26) visible from road? 27) distance/frontage 28) accessible?	    	5)
48) Location of negatives     roll 18 David Denman 49) Prepared by                 MHT 50) Organization	29) preservation underway? 30) endangered? 31) on National Register? 32) part of established historical district	    no	6)
If additional space is needed, attached separate sheets.	33) name of historical district 34) is site eligible? 35) district potential? 36) date 37) revision	 yes yes 8/11/85 	7)
<b>HISTORIC INVENTORY FORM MISSOURI HERITAGE TRUST</b>			30)



Missouri Historic Architectural Inventory for  
Division of Parks and Historic Preservation Department of Natural Resources

38) Ownership — private — public	1) inventory number	297	1)
39) Owners — name — address	2) name (cont)		
40) Local contact	3) name - historical		
41) Coordinates (UTM)	4) street address	1010 Market st	
42) Quad	5) town or vicinity	Hermann	
43) Other survey	6) legal description	lot 76 Marker	
	7) county	Gasconade	
	8) category (site, structure, building, object)		23)
44) History Built in 1914 probably by F.W. Beckmann and purchased shortly after construction by Ferdinand Pletz then city clerk.	9) significance	architectural-contributing	
	10) date	1914	
	11) style	hall kitchen with ell	
	12) architect	variant B-1	
	13) builder		
	14) original use	residence	
	15) present use	same	
45) Additional description	16) number of stories	1 1/2	4)
	17) plan shape	rectangle with ell	
	18) basement	full	
	19) foundation	concrete	
	20) wall construction	frame/modern siding	
	21) roof type - material	gable corrugated metal	
	22) contact print 35mm		5)
46) Description of environment/outbuildings	23) site plan		9)
47) Information sources tax list 1913-1915 deed book 44-249	24) changes - additions/alter- ations/moved		5)
	25) condition		
	26) visible from road?		
	27) distance/frontage		
	28) accessible?		6)
48) Location of negatives roll 18	29) preservation underway?		
49) Prepared by David Denman MHT	30) endangered?		
50) Organization	31) on National Register?		7)
	32) part of established historical district	no	
	33) name of historical district		
	34) is site eligible?	yes	
	35) district potential?	yes	30)
	36) date	8/18/85	
	37) revision		
If additional space is needed, attached separate sheets.			
HISTORIC INVENTORY FORM MISSOURI HERITAGE TRUST			



N →



GA-AS-002-530





Missouri Historic Architectural Inventory for  
Division of Parks and Historic Preservation Department of Natural Resources

38) Ownership — private — public	1) inventory number 2) name (cont) 3) name - historical 4) street address 5) town or vicinity 6) legal description 7) county	286   1011 Market st Hermann lot 75 Market Gasconade	1)
39) Owners — name — address	8) category (site, structure, building, object)		2)
40) Local contact 41) Coordinates (UTM)	9) significance 10) date 11) style 12) architect 13) builder 14) original use 15) present use	architectural contributing ca. 1910 center hall   residence same	3)
42) Quad	16) number of stories 17) plan shape 18) basement 19) foundation 20) wall construction 21) roof type - material	1 1/2 rectangle full concrete frame/modern siding gable standing seam metal	4)
43) Other survey	22) contact print 35mm		5)
44) History Built ca. 1910 by Ferd. Gutmann	23) site plan		6)
45) Additional description	24) changes - additions/alter- ations/moved 25) condition 26) visible from road? 27) distance/frontage 28) accessible?		7)
46) Description of environment/outbuildings	29) preservation underway? 30) endangered? 31) on National Register? 32) part of established historical district 33) name of historical district 34) is site eligible? 35) district potential? 36) date 37) revision	          no  yes yes 8/20/85	8)
47) Information sources deed book 16-622,29-81 tax list 1901-1914			9)
48) Location of negatives roll 16 David Denman MHT			10)
49) Prepared by			11)
50) Organization			12)
If additional space is needed, attached separate sheets.			13)

HISTORIC INVENTORY FORM  
MISSOURI HERITAGE TRUST

inventory number: 286

General description: one- and one-half-story rectangle endgable frame house covered with modern siding and resting on a scored concrete foundation with a full cellar.

Setting: the house is at the property line on the facade though the street itself is approximately 50 feet away.

Roof: covered with standing seam metal roof with shed-roof dormers on both roof faces.

Facade: five symmetrical bays with door in the center, over which is a small hip-roof porch supported on turned posts with square balusters in the porch railings.

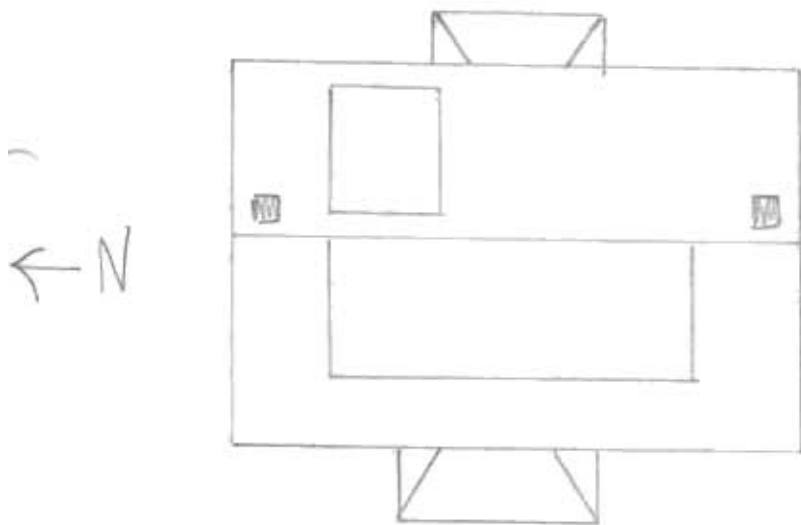
Side elevations: both north and south elevations have two attic and two first-story window openings symmetrically arranged.

Rear elevation: three symmetrical bays with a door in the center, over which is a hip roof porch.

Outbuildings: there is a small board and batten shed at the rear of the property.

#### INTERIOR DESCRIPTION

The door and window surrounds have machine-moulded facings and corner bullseye blocks. The house is built on a center hall plan with two more or less equal-sized rooms to either side.



GA-AS-002-531



Missouri Historic Architectural Inventory for  
Division of Parks and Historic Preservation Department of Natural Resources

## HISTORIC INVENTORY FORM

### MISSOURI HERITAGE TRUST





Missouri Historic Architectural Inventory for  
Division of Parks and Historic Preservation Department of Natural Resources

38) Ownership — private — public	1) inventory number 2) name (cont) 3) name - historical 4) street address 5) town or vicinity 6) legal description 7) county	285   Market street Hermann lot 79 Market Gasconade	1)
39) Owners — name — address	8) category (site, structure, building, object)	building	2/3)
40) Local contact 41) Coordinates (UTM) 42) Quad 43) Other survey	9) significance 10) date 11) style 12) architect 13) builder 14) original use 15) present use	architectural-contributing 1909 probable center hall variant A-3  residence same	
44) History  Built in 1909 by Ferdinand Tekotte and bros. carpenter-builder who sold the house shortly after he built it to Joseph Schwartz.	16) number of stories 17) plan shape 18) basement 19) foundation 20) wall construction 21) roof type - material 22) contact print 35mm	1 1/2 rectangle full concrete frame/modern siding gable asphalt shingle	4) 5)
45) Additional description  Three bay symmetrical facade with center entry over which is a small gable roof porch with modern iron support columns. There are two symmetrical gable roof dormers on the front roof face. All windows have two over two light sash. Both north and south side elevations have single centered attic windows and two first story bays.	23) site plan:		6)
46) Description of environment/outbuildings	24) changes - additions/alter- ations/moved 25) condition 26) visible from road? 27) distance/frontage 28) accessible?		5) 6)
47) Information sources  Deed book 35-381, 38-72	29) preservation underway? 30) endangered? 31) on National Register? 32) part of established historical district 33) name of historical district 34) is site eligible? 35) district potential? 36) date 37) revision	   no no  yes yes 8/5/85	5) 6) 7) 30)
48) Location of negatives  roll 17 Prepared by David Denman MHT Organization  If additional space is needed, attached separate sheets.			
HISTORIC INVENTORY FORM MISSOURI HERITAGE TRUST			

inventory number: 285

General description: one- and one-half-story L-shaped brick building resting on a rock-faced coursed stone foundation with full cellar beneath.

Setting: the house is built to the property line on the facade.

Roof: covered with a standing seam metal roof.

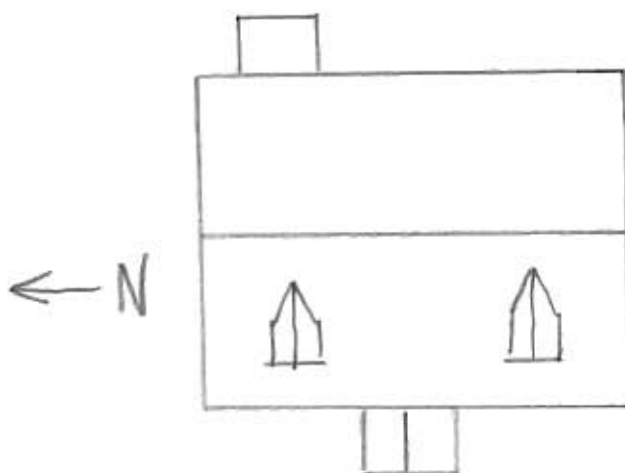
Facade: three symmetrical bays with door in the center. There is a flat roof porch over the entry, supported on turned posts with post brackets and square balusters in the railing.

Windows: first-story windows have segmental arches of stretcher brick with two-over-two-light sash, beaded casing edge and wood sills. The attic windows have four-light fixed sash and segmental arches of header brick.

Side elevations: East - two attic windows and one in the first story. The rear frame addition is visible. There is also a clear frame section--possibly once an open porch--under the roofline of the original house. West - one attic window and two first-story windows. It is clear that the small ell to the rear is original construction.

Rear elevation: there are several modern frame additions.

Outbuildings: one- and one-half-story board-walled, gable-roof outbuilding on a concrete foundation bearing traces of red paint.





Missouri Historic Architectural Inventory for  
Division of Parks and Historic Preservation Department of Natural Resources

38) Ownership — private — public	1) inventory number 284	1)
39) Owners — name — address	2) name (cont)	
40) Local contact	3) name - historical	
41) Coordinates (UTM)	4) street address Market street	
42) Quad	5) town or vicinity Hermann	
43) Other survey	6) legal description lot 85 Market	
	7) county Gasconade	
	8) category (site, structure, building, object) building	23)
44) History Built ca. 1905 by Albert Robyn.	9) significance architectural-contributing	
	10) date ca. 1905	
	11) style probable center hall	
	12) architect variant A-3	
	13) builder	
	14) original use residence	
	15) present use same	
45) Additional description	16) number of stories 1 1/2	4)
	17) plan shape rectangle	
	18) basement full	
	19) foundation concrete	
	20) wall construction frame/lap siding	
	21) roof type - material gable	
	22) contact print asphalt shingle	5)
	35mm	
46) Description of environment/outbuildings	23) site plan	9)
47) Information sources	24) changes - additions/alterations/moved	5)
Deed record 30-111	25) condition	
	26) visible from road?	
	27) distance/frontage	
	28) accessible?	6)
48) Location of negatives	29) preservation underway?	
roll 16	30) endangered?	
49) Prepared by David Denman	31) on National Register?	7)
50) Organization MHT	32) part of established historical district no	
	33) name of historical district	
	34) is site eligible? yes	
	35) district potential? yes	30)
	36) date 8/5/85	
	37) revision	

If additional space is needed, attached separate sheets.

inventory number: 284

General description: one- and one-half-story rectangle endgable frame house covered with lap siding and resting on a concrete foundation with a full cellar beneath.

Setting: the house sits at the property line on the facade, though in actuality it appears to have a substantial yard in front of the rapidly sloping ground rising to the rear of the property. The house overlooks the road.

Roof: covered with asphalt shingle. There is a rear shed-roof dormer with numerous window openings. On the facade there is a prominent gable-wall dormer with two window openings in the face.

Gable: projecting eaves with bedmould and frieze. The boxed cornice repeats these details.

Facade: there are three symmetrical bays with door in the center directly below the wall dormer and over which is a hip-roof porch supported on turned posts with square balusters in the porch railings. There is lattice under the porch structure.

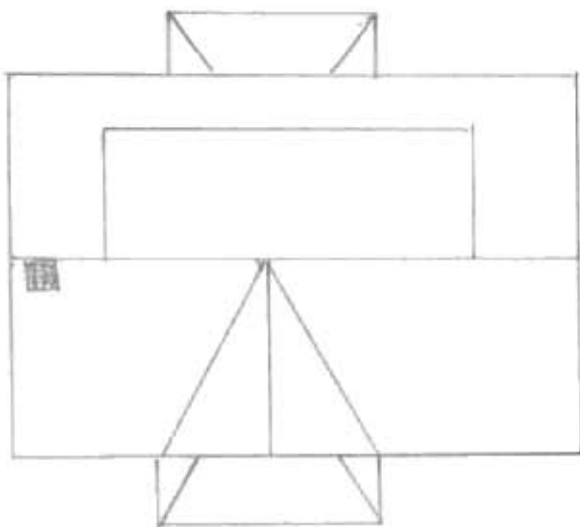
Windows: two-over-two-light sash.

Side elevations: both north and south elevations have two attic and two first-story window openings symmetrically arranged.

Rear elevation: there is a hip-roof porch which is open.

Outbuildings: at the rear property line is a board and batten shed on a concrete foundation.





GA-AS-002-534



Missouri Historic Architectural Inventory for  
Division of Parks and Historic Preservation Department of Natural Resources

38) Ownership — private — public	1) inventory number 2) name (cont) 3) name - historical 4) street address 5) town or vicinity 6) legal description 7) county	300   1204 Market st. Hermann  Gasconade	1)
39) Owners — name — address	8) category (site, structure, building, object)	building	2/3)
40) Local contact 41) Coordinates (UTM) 42) Quad 43) Other survey	9) significance 10) date 11) style 12) architect 13) builder 14) original use 15) present use	contributing ca. 1920 bungalow   residence same	
44) History	16) number of stories 17) plan shape 18) basement 19) foundation 20) wall construction 21) roof type - material 22) contact print 35mm	1 1/2 rectangle full concrete frame/lapsiding gable asphalt shingle	4)
45) Additional description	23) site plan		5)
46) Description of environment/outbuildings	24) changes - additions/alter- ations/moved 25) condition 26) visible from road? 27) distance/frontage 28) accessible?		9)
47) Information sources	29) preservation underway? 30) endangered? 31) on National Register? 32) part of established historical district 33) name of historical district 34) is site eligible? 35) district potential? 36) date 37) revision		5) 6) 7)
48) Location of negatives 49) Prepared by 50) Organization			8)

roll 18  
David Denman  
MHT

If additional space is needed, attached separate sheets.

HISTORIC INVENTORY FORM  
MISSOURI HERITAGE TRUST



Missouri Historic Architectural Inventory for  
Division of Parks and Historic Preservation Department of Natural Resources

[illegible]





Missouri Historic Architectural Inventory for  
Division of Parks and Historic Preservation Department of Natural Resources

## HISTORIC INVENTORY FORM

### MISSOURI HERITAGE TRUST



Missouri Historic Architectural Inventory for  
Division of Parks and Historic Preservation Department of Natural Resources

## HISTORIC INVENTORY FORM

### MISSOURI HERITAGE TRUST









Missouri Historic Architectural Inventory for  
Division of Parks and Historic Preservation Department of Natural Resources

38) Ownership — private — public	1) inventory number 2) name (cont) 3) name - historical 4) street address 5) town or vicinity 6) legal description 7) county	465   201 Mozart st Hermann N. part lot 17 W. 6th Gasconade	1)
39) Owners — name — address	8) category (site, structure, building, object)		23)
40) Local contact 41) Coordinates (UTM) 42) Quad 43) Other survey	9) significance 10) date 11) style 12) architect 13) builder 14) original use 15) present use	architectural contributing ca. 1895 center hall   residence same	4)
44) History	16) number of stories 17) plan shape 18) basement 19) foundation 20) wall construction 21) roof type - material	1 1/2 rectangle full rock faced coursed stone frame/modern siding gable standing seam metal	5)
45) Additional description	22) contact print 35mm		9)
46) Description of environment/outbuildings	23) site plan:		5)
47) Information sources deed book Z-497, Sanborn map 1908 tax list 1890-1901	24) changes - additions/alter- ations/moved 25) condition 26) visible from road? 27) distance/frontage 28) accessible?		6)
48) Location of negatives roll 9 49) Prepared by David Denman MHT 50) Organization	29) preservation underway? 30) endangered? 31) on National Register? 32) part of established historical district 33) name of historical district 34) is site eligible? 35) district potential? 36) date 37) revision	     no   yes yes 8/20/85	7) 30)
If additional space is needed, attached separate sheets.			
HISTORIC INVENTORY FORM MISSOURI HERITAGE TRUST			

inventory number: 465

General description: one- and one-half-story rectangular-shaped endgabled frame building covered with modern siding and resting on a rock-faced coursed stone foundation with a full cellar beneath.

Setting: the house is set back from the sidewalk ca. ten feet and is built close to the alley property line on the north endwall elevation.

Roof: standing seam metal with two symmetrically arranged gable-roof dormers on the facade roof face with two-over-two-light sash. On the rear roof face is a wall dormer with a door exiting onto a small rear porch.

Cornice: boxed.

Gable: projecting eaves.

Facade: five symmetrical bays with entry in the center bay. The porch with gable roof is supported on turned posts with jig-cut post brackets. The balustrade has turned balusters, and the floor and structure are of wood.

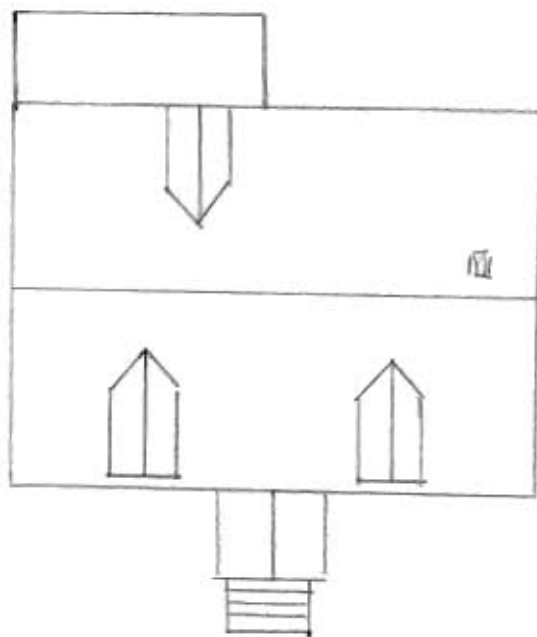
Windows: two-over-two-light window sash.

Side elevations: south and north elevations have two symmetrical half-story and first-story window bays.

Rear elevation: the rear shed-roof porch appears to be modern.

Outbuildings: modern.

GA-AS-002-540



MOZART ST.



**Missouri Historic Architectural Inventory for  
Division of Parks and Historic Preservation Department of Natural Resources**

38) Ownership — private — public 39) Owners — name — address <input type="radio"/> 40) Local contact <input type="radio"/> 41) Coordinates (UTM) 42) Quad 43) Other survey	1) inventory number 2) name (cont) 3) name - historical 4) street address 5) town or vicinity 6) legal description 7) county	466    Hermann lot 15 W. 5th st. Gasconade	11
44) History Probably built by Christian Muller in 1856-1857 when he built his house on the lot (see #467) This building may have been associated with his interests in wine making and used as a presshouse.	8) category (site, structure, building, object) 9) significance 10) date 11) style 12) architect 13) builder 14) original use 15) present use	building architectural-contributing 1856-7 vernacular-functional  possibly presshouse storage	23
45) Additional description	16) number of stories 17) plan shape 18) basement 19) foundation 20) wall construction 21) roof type - material 22) contact print 35mm	1 1/2 rectangle unknown stone rock faced coursed stone gable corrugated metal	4
46) Description of environment/outbuildings	23) site plan:		9
47) Information sources  Ruger's birdseye view 1869 King's map 1877	24) changes - additions/alterations/moved 25) condition 26) visible from road? 27) distance/frontage 28) accessible?	    	5
48) Location of negatives  49) Prepared by 50) Organization  If additional space is needed, attached separate sheets.	roll 9 David Denman MHT 29) preservation underway? 30) endangered? 31) on National Register? 32) part of established historical district 33) name of historical district 34) is site eligible? 35) district potential? 36) date 37) revision	  no no  yes yes 8/7/85	6 7 30
HISTORIC INVENTORY FORM MISSOURI HERITAGE TRUST			

inventory number: 466

General description: one- and one-half-story rectangle-shaped gable building constructed of rock-faced coursed stone. Modern additions obscure the south elevation and part of the west wall.

Setting: the building is constructed at the alley property line.

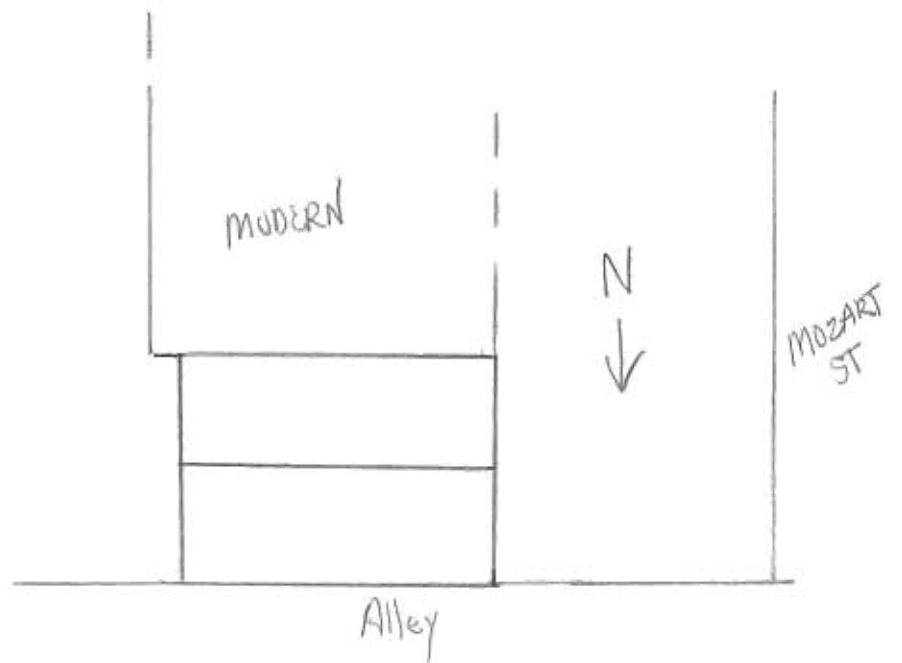
Roof: corrugated metal.

North elevation: there is one doorway visible with a stone segmental arch over the void.

East elevation: blank wall with flush eaves at the stonework of the endwall.



GA-AS-002-541





**Missouri Historic Architectural Inventory for  
Division of Parks and Historic Preservation Department of Natural Resources**

38) Ownership — private — public 39) Owners — name — address <input type="radio"/> 40) Local contact <input type="radio"/> 41) Coordinates (UTM) 42) Quad 43) Other survey	1) inventory number 2) name (cont) 3) name - historical 4) street address 5) town or vicinity 6) legal description 7) county	467   Mozart street Hermann lot 15 W. 6th Gasconade	1)
	8) category (site, structure, building, object)	building	2/3)
44) History Built in 1856-1857 by Christian Mueller, mason who emigrated to Hermann in the mid 1850s. Mueller was highly successful in his trade amassing a large quantity of cash and property. Moreover, during the 1850s and 1860s he developed a two acre vineyard across town and in 1870 made 800 gallons of wine. His family	9) significance 10) date 11) style 12) architect 13) builder 14) original use 15) present use	architectural-contributing ca. 1856-7 center hall variant B-1  residence same	4)
45) Additional description lived in the house for many years.	16) number of stories 17) plan shape 18) basement 19) foundation 20) wall construction 21) roof type - material	1 rectangle full rock faced coursed stone brick gable	5)
	22) contact print 35mm	standing seam metal	
46) Description of environment/outbuildings	23) site plan		9)
47) Information sources census 1850-1880 tax lists 1851-1881 Ruger's birdseye view 1869	24) changes - additions/alter- ations/moved 25) condition 26) visible from road? 27) distance/frontage 28) accessible?	    	5)
48) Location of negatives roll 9 — David Denman 49) Prepared by MHT 50) Organization	29) preservation underway? 30) endangered? 31) on National Register? 32) part of established historical district	  no no	6) 7)
If additional space is needed, attached separate sheets.	33) name of historical district 34) is site eligible? 35) district potential? 36) date 37) revision	 yes yes 8/7/85	30)
<b>HISTORIC INVENTORY FORM MISSOURI HERITAGE TRUST</b>			

inventory number: 467

General description: single-story rectangular-shaped endgable brick building resting on a rock-faced coursed ashlar foundation with partial cellar beneath. There is a frame addition to the north endwall.

Setting: the house is on a corner lot and built to the sidewalk on both street elevations.

Roof: standing seam metal.

Cornice: corbeled cornice with a stretcher course surmounted by a header brick dentil pattern and another stretcher course above.

Gable: flush with the wall plane.

Facade: five symmetrical bays with the door in the center bay.

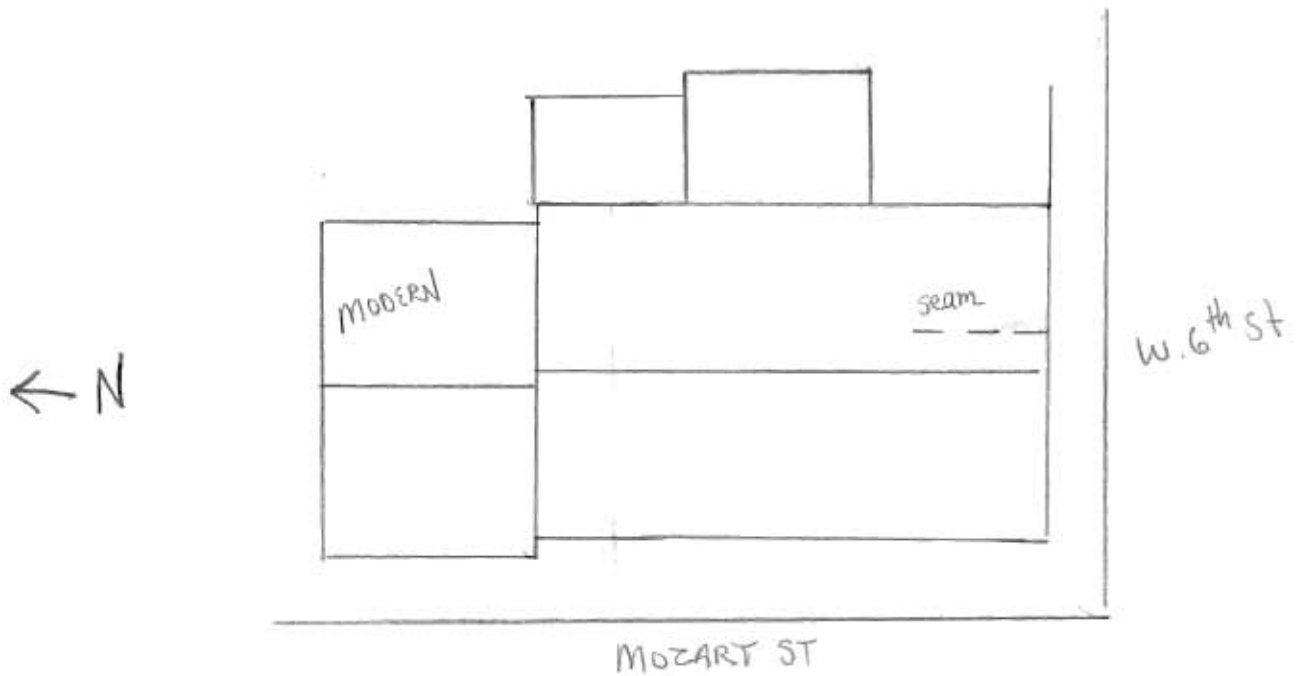
Windows: flat brick arch over the voids of stretcher brick coursing laid vertically. There are beaded casing edges and two-over-two-light sash. The sills are modern.

Doors: modern. The facade entry has a tooled and bordered threshold.

Side elevations: North - modern frame addition. South - one attic window and a later date window opening in the first story. There is what appears to be a seam in the brick masonry (see drawing).

Rear elevation: there is a sleeping porch built at the rear, obscuring most of the rear wall. The single visible window has been altered and appears to once have been a doorway.

Outbuildings: modern. See inventory number 466 for description of stone building at the rear of the lot at the alley.








Missouri Historic Architectural Inventory for  
Division of Parks and Historic Preservation Department of Natural Resources

**HISTORIC INVENTORY FORM**  
**MISSOURI HERITAGE TRUST**



**Missouri Historic Architectural Inventory for  
Division of Parks and Historic Preservation Department of Natural Resources**

38) Ownership — private — public ) Owners — name — address 40) Local contact 41) Coordinates (UTM) 42) Quad 43) Other survey	1) inventory number 2) name (cont) 3) name - historical 4) street address 5) town or vicinity 6) legal description 7) county	445   502-4 Mozart street Hermann lot 18-20 W. 5th street Gasconade	1)
	8) category (site, structure, building, object)	building	2/3)
44) History In 1892 Carl Hansen sold four vacant lots on W. 5th street to Mrs. Martha Haeffner. The lots had once been part of Hansen's brickyard. Probably around the turn of the century Mrs. Haeffner had the present building constructed selling it in 1905 to Theodore Graf for the then large sum of \$3000. The	9) significance 10) date 11) style 12) architect 13) builder 14) original use 15) present use	architectural-contributing Queen Anne ca. 1900  residence same	ing
45) Additional description Graf family has a long history in Hermann beginning in the late 1840s when Jacob Graf emigrated to the small village and set up shop as a printer. Theodore Graf, son of Jacob, continued the family business as publisher of the German and English language papers in town. Descendants still occupy the house.	16) number of stories 17) plan shape 18) basement 19) foundation 20) wall construction 21) roof type - material	2 irregular full concrete frame/lap siding hip with gable wing asphalt shingle	4)
	22) contact print 35mm		5)
46) Description of environment/outbuildings	23) site plan:		9)
47) Information sources Deed book 24-598, 29-597, 16-220, 11-569, Sanborn map 1908 Census 1850-1880	24) changes - additions/alter- ations/moved 25) condition 26) visible from road? 27) distance/frontage 28) accessible?		5)
48) Location of negatives roll 9 49) Prepared by David Denman MHT 50) Organization	29) preservation underway? 30) endangered? 31) on National Register? 32) part of established historical district	no no	6) 7)
If additional space is needed, attached separate sheets.	33) name of historical district 34) is site eligible? 35) district potential? 36) date 37) revision	yes yes 8/7/85	30)

inventory number: 445

General description: two-story irregular plan house of frame construction covered with lap siding, resting on a concrete foundation with a full cellar.

Setting: the house sits back on two lots.

Roof: basic hip-roof plan house with primary gable projecting facade wing. Covered with asphalt shingle. There are small gable dormers with half-round window openings with radiating lights. The wide bargeboards have widely spaced bullseye rosettes applied.

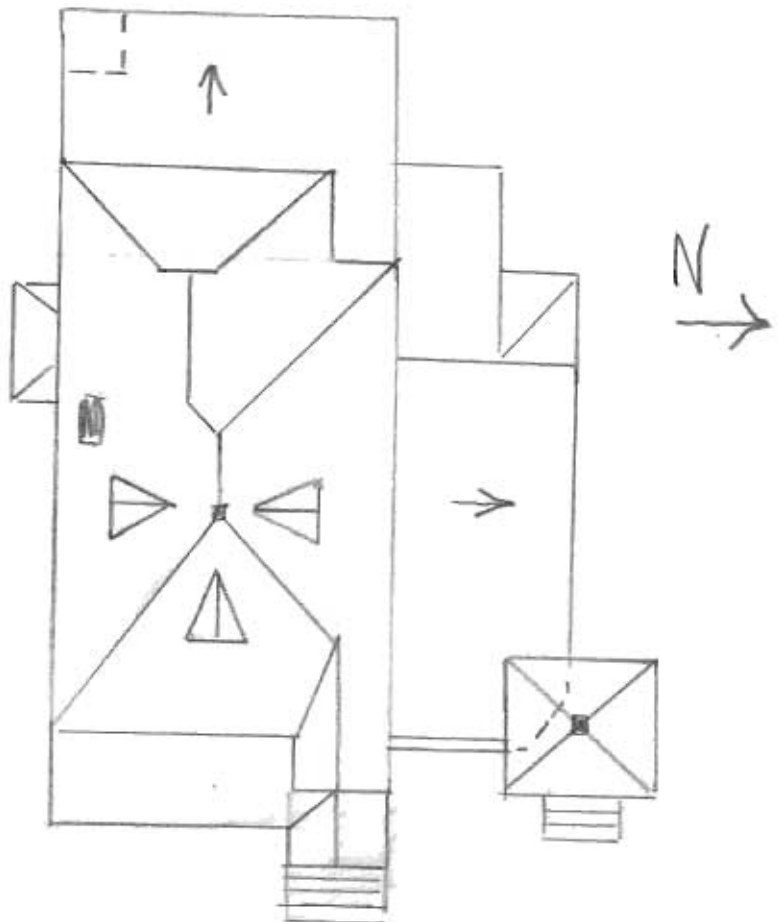
The facade wing has a wide flat-cut decorative bargeboard. The reentrant angle is filled with a shed-roof porch with a spindlework pendant frieze, supported on turned posts and with balustrade of square balusters. Over the porch steps and the house entry there is a gable-roof pediment on the porch roof with bargeboard repeating that of the facade wing.

To the north of the main house mass is a one-story shed-roof segment of the house which is apparently single-period construction. This is joined to the main block with a facade false parapet with moulded cornice, vertical board frieze. The parapet terminates as it joins an oversized pyramidal-roofed porch over a separate entry in a chamfered corner of this building section. The tall porch roof has an exuberant metal finial. The porch repeats the porch details of the main block.

On the south elevation of the main block is a rectangle-shaped single-story bay window with projecting eaves, dentil cornice, narrow one-over-one-light window openings on the short sides and with a paired window opening on the longside, below which are tongue and grooved vertical board panels.

At the rear of the house is a one-story service wing which appears to be an addition.

To the rear of the property on the alley is a one- and one-half-story carriage barn of board and batten construction with a gable roof. The walls still retain their red paint.











Missouri Historic Architectural Inventory for  
Division of Parks and Historic Preservation Department of Natural Resources

## HISTORIC INVENTORY FORM

### MISSOURI HERITAGE TRUST



GA-AS-002-546

**Missouri Historic Architectural Inventory for  
Division of Parks and Historic Preservation Department of Natural Resources**

38) Ownership — private — public	1) inventory number	151	1)
39) Owners — name — address	2) name (cont)		
40) Local contact	3) name - historical		
41) Coordinates (UTM)	4) street address	Schiller Street	
42) Quad	5) town or vicinity	Hermann	
43) Other survey	6) legal description	n <sup>1</sup> / <sub>2</sub> lot 17 E. Second	
	7) county	Gasconade	
44) History	8) category (site, structure, building, object)	building	23)
	9) significance	architectural-contributing	
	10) date	ca. 1885	
	11) style		
	12) architect		
	13) builder		
	14) original use	commercial/residential	
	15) present use	same	
45) Additional description  The facade once was an unusual brick "boomtown" parapet with false windows, since removed and cut down.	16) number of stories	1 <sup>1</sup> / <sub>2</sub>	4)
	17) plan shape	rectangle with wings	
	18) basement	no?	
	19) foundation	stone	
	20) wall construction	brick	
	21) roof type - material	gable standing seam metal	
	22) contact print 35mm		5)
46) Description of environment/outbuildings	23) site plan:		6)
47) Information sources	24) changes - additions/alter- ations/moved		5)
Sanborn Map 1892	25) condition		
	26) visible from road?		
	27) distance/frontage		
	28) accessible?		6)
48) Location of negatives	29) preservation underway?		
roll 2 #29	30) endangered?		
49) Prepared by	31) on National Register?	no	7)
David Denman	32) part of established historical district	yes	
50) Organization	33) name of historical district	Hermann Historical District	
Missouri Heritage Trust	34) is site eligible?	yes	
If additional space is needed, attached separate sheets.	35) district potential?	—	30)
	36) date	9/26/84	
	37) revision		

Missouri Heritage Trust  
David Denman  
9-19-84

inventory number: 151

address: Schiller

General description: One and one half story rectangle shaped building with frame wings constructed of brick laid in common bond resting on a stone foundation covered with concrete.

Setting: Built to the sidewalk with a narrow space between the building on the south and with a small sideyard on the north bordered by the alley.

Roof: Gable to the street covered with a standing seam metal roof. There are gable roof dormers paired on either roof face with plain casings and with six over six light sash.

Cornice: Projecting eaves and hanging gutters

Facade: The facade shows alteration at the half story where there are two bricked in and partially obliterated window openings of what was once a three bay facade. Only the center window survives. Below is a storefront with a simple wood surround of three bays with four light display bays with a slight angled recessed center entry. The angle walls have one over one lights fixed openings. Beneath the display bays are wood aprons of vertical tongue and groove boards.

Windows: All window openings have segmental arch composed of stretcher brick. Facade window has one over one light double hung opening. On the side elevations and rear there are six over six light sash with flat head upper sash and with wood (?) sills. There are two fixed sash six over six light attic windows. There are six over six light sash in double hung openings in the frame portion of the building.

Doors: There is a two light transom above the facade storefront entry with double leaf doors beneath with two lights in each above a single panel with applied mouldings.

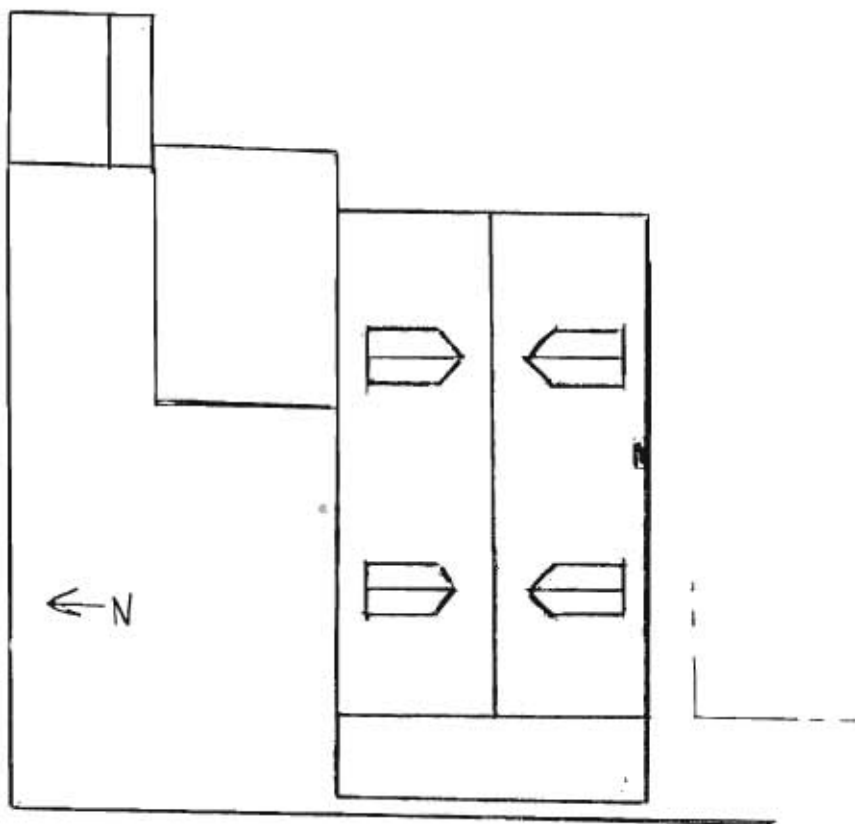
Side elevations: South: There are two window bays far down the wall. On the north there is an entry and a window bay visible with the frame portion extending over the rest of the elevation.

Rear elevation: Two attic windows and two symmetrical window bays in the brick portion,

Frame wing: Shed roof one story frame lap sided wing extending to the north. Part of the wing is a lattice walled porch. There are two window bays visible on the north one of which appears to be modern. There is also an attached board and batten two bay garage with shed roof.

Alterations: The porch across the facade is modern.

GA-AS-002-546







**Missouri Historic Architectural Inventory for  
Division of Parks and Historic Preservation Department of Natural Resources**

38) Ownership — private — public 39) Owners — name — address <input type="radio"/> 40) Local contact <input type="radio"/> 41) Coordinates (UTM) 42) Quad 43) Other survey	1) inventory number 2) name (cont) 3) name - historical 4) street address 5) town or vicinity 6) legal description 7) county	184   108 Schiller Hermann part lot 15 E. Second Gasconade	11)
44) History	8) category (site, structure, building, object)	building	2/3)
	9) significance 10) date 11) style 12) architect 13) builder 14) original use 15) present use	architectural-contributing 1850 Accretive Vernacular  residence same	
45) Additional description	16) number of stories 17) plan shape 18) basement 19) foundation 20) wall construction 21) roof type - material	1½ rectangle with wings -? brick? brick gable standing seam metal	4)
	22) contact print 35mm		5)
46) Description of environment/outbuildings	23) site plan:	9)	
47) Information sources  Tax Lists 1845-1860 Census 1850-1880	24) changes - additions/alter- ations/moved 25) condition 26) visible from road? 27) distance/frontage 28) accessible?		5)
48) Location of negatives  roll 4 #13 and 14	29) preservation underway?		6)
49) Prepared by David Denman	30) endangered?		
50) Organization Missouri Heritage Trust	31) on National Register?	no	7)
	32) part of established historical district	yes	
	33) name of historical district	Hermann Historical District	
	34) is site eligible?	yes	
	35) district potential?	-	30)
	36) date 37) revision	10/3/84	

If additional space is needed, attached separate sheets.

inventory number: 184

Missouri Heritage Trust  
David Denman  
9-7-84

address: 108 Schiller

General description: one and one half story brick building originally rectangle in shape but with numerous additions resting on a brick foundation.

Setting: the building is built to the sidewalk on the facade and to the alley on the north. There is a side yard on the south and there is a sizeable back yard space.

Roof: side gable with a standing seam metal roof on the original block. There are two symmetrically placed gable dormers on the front roof face with moulded eaves.

Cornice: There is a projecting brick dentil pattern above a projecting band of stretcher brick continuous with a corner band extending to a stretcher band projecting above the window and door lintels.

Facade: four bay with a first and fourth entry bay

Windows: The dormers have six over six light sash in double hung openings. On the facade the two windows have two over two light sash in round moulded surrounds with flat brick arch lintels of stretcher brick.

Doors: the first facade bay entry has flat arch lintel with a four light panel above double moulded panels with a beaded surround. The fourth bay entry has been made smaller though the flat arch lintel is still in place.

Side elevations: south: The original block has a symmetrical parapet wall gable with corbelled eave step and brick coping--all of which is visible on the front corner, but was altered when a rear shed roof brick addition was made to the rear and the roof raised and carried over all. The brick seam is still visible. The parapet wall was continued over the new addition. There is a small five sided hip roof bay window in the gable end wall with window openings in the three large faces with segmental arch brick lintels with the arch shape filled with flat cut applied decorative wood ornament and with wood sills. There is a paired window opening in the addition. North: the original block has no parapet but flush eaves. There are two window openings matching those of the facade.

Rear additions: There is a one story brick ell addition on the north elevation with a gable roof and a dentil pattern cornice. Windows have flat arch soldier course lintels with six over six light sash with round mould surrounds. Seam between buildings is clear. There is a further frame addition extending to the west along the alley with a gable roof and covered with roll asphalt imitating brickwork. This rear addition has a side wing with an end gable facing north. Alterations: Rear wing additions described. facade fourth bay door altered significantly. window openings in the rear brick ell have been changed.

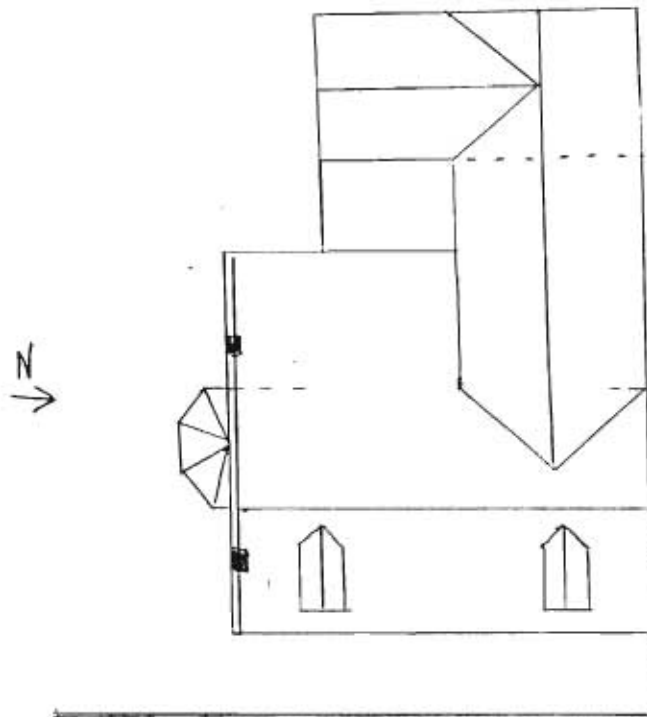
inventory number: 184

Built ca. 1850 by Joseph Kessler.

The exact date of construction is difficult to ascertain with certainty. The tax records indicate the presence of a building by 1851, but what is more likely is that the building assumed its present primary shape between 1853 and 1855 when the first building was either added to or torn down and replaced. Joseph Kessler began a career as carpenter but an 1860 business directory had the following to say of Kessler: pump maker, soap and candle factory, cabinet maker and dealer in furniture. Ten years later he was a notary public and later yet became a justice of the peace. Kessler's industrious nature led him to acquire a sizable fortune, most of which was in real estate. This building, long known as "Kessler's Building," went through many commercial uses. When first built there were parapet gables with flanking chimneys and the bay, together with the rear additions, were all in place by 1892.



GA-AS-002-547













**Missouri Historic Architectural Inventory for  
Division of Parks and Historic Preservation Department of Natural Resources**

38) Ownership — private — public 39) Owners — name — address <input type="radio"/> 40) Local contact <input type="radio"/> 41) Coordinates (UTM) 42) Quad 43) Other survey	1) inventory number 2) name (cont) 3) name - historical 4) street address 5) town or vicinity 6) legal description 7) county	152   113 Schiller Hermann  Gasconade	1)
44) History	8) category (site, structure, building, object)	building	2/3)
	9) significance 10) date 11) style 12) architect 13) builder 14) original use 15) present use	architectural-contributing 1883 Commercial Vernacular  commercial same	
45) Additional description	16) number of stories 17) plan shape 18) basement 19) foundation 20) wall construction 21) roof type - material	1 rectangle no concrete frame/corrugated metal shed -	4)
	22) contact print 35mm		5)
46) Description of environment/outbuildings	23) site plan:	9)	
47) Information sources  <u>Advertiser-Courier</u> October 24, 1883	24) changes - additions/alter- ations/moved 25) condition 26) visible from road? 27) distance/frontage 28) accessible?	     	5)
48) Location of negatives roll 2 #28	29) preservation underway?		6)
49) Prepared by David Denman	30) endangered?		
50) Organization Missouri Heritage Trust	31) on National Register?	no	7)
	32) part of established historical district	yes	
	33) name of historical district	Hermann Historical District	
	34) is site eligible?	no	
	35) district potential?	-	30)
	36) date 37) revision	9/19/84  	

If additional space is needed, attached separate sheets.

**Missouri Historic Architectural Inventory for  
Division of Parks and Historic Preservation Department of Natural Resources**

38) Ownership — private — public 39) Owners — name — address <input type="radio"/> 40) Local contact <input type="radio"/> 41) Coordinates (UTM) 42) Quad 43) Other survey	1) inventory number 2) name (cont) 3) name - historical 4) street address 5) town or vicinity 6) legal description 7) county	152    <u>113 Schiller</u> <u>Hermann</u>  <u>Gasconade</u>	1)     2/3)
44) History	8) category (site, structure, building, object)  9) significance 10) date 11) style 12) architect 13) builder 14) original use 15) present use	building   <u>ca.</u>   <u>commercial</u> <u>same</u>	2/3)
45) Additional description  <u>Facade has three bays.</u>  <u>The third window bay has a segmental shaped</u> <u>upper rail on the upper sash though the</u> <u>frame and casing is flat. Sash has two lights</u> <u>The door is ca. 1920 with single light</u> <u>and triple panel below. The first window</u> <u>bay has been altered. There is modern</u> <u>siding covering the wall.</u>	16) number of stories 17) plan shape 18) basement 19) foundation 20) wall construction 21) roof type - material	1 <u>rectangle</u> <u>no</u> <u>concrete</u> <u>frame/corrugated meta</u> <u>shed</u>	4)
	22) contact print 35mm		5)
46) Description of environment/outbuildings	23) site plan		9)
47) Information sources	24) changes - additions/alter- ations/moved 25) condition 26) visible from road? 27) distance/frontage 28) accessible?		5)     6)
48) Location of negatives <u>roll 2 #28</u>  49) Prepared by <u>David Denman</u>  50) Organization <u>Missouri Heritage Trust</u>	29) preservation underway? 30) endangered? 31) on National Register? 32) part of established historical district 33) name of historical district 34) is site eligible? 35) district potential? 36) date 37) revision	no   <u>yes</u>  <u>Hermann Hist. district</u> <u>no</u> <u>-</u> <u>9-19-84</u>	7)       30)

*If additional space is needed, attached separate sheets.*

inventory number: 152

Built in 1883 by Frank Rebsamen as a barber shop.

The imposing adjacent building was also built by Rebsamen a few years earlier.

Of the facade, only the third window bay remains unaltered.

Additional Description:

Facade has three bays. The third window bay has a segmental-shaped upper rail on the upper sash though the frame and casing is flat. Sash has two lights. The door is ca. 1920 with single light and triple panel below. The first window bay has been altered. There is modern siding covering the wall.





**Missouri Historic Architectural Inventory for  
Division of Parks and Historic Preservation Department of Natural Resources**

38) Ownership — private — public 39) Owners — name — address <input type="radio"/> 40) Local contact <input type="radio"/> 41) Coordinates (UTM) 42) Quad 43) Other survey	1) inventory number 2) name (cont) 3) name - historical 4) street address 5) town or vicinity 6) legal description 7) county	183 Fricke Photo Studio  114 Schiller Hermann  Gasconade	11
	8) category (site, structure, building, object)	building	23)
44) History	9) significance 10) date 11) style 12) architect 13) builder 14) original use 15) present use	architectural-contributing 1892    residence/commercial same	      
45) Additional description	16) number of stories 17) plan shape 18) basement 19) foundation 20) wall construction 21) roof type - material	1½ rectangle full unknown unknown gable/hip asphalt shingle	4)
	22) contact print 35mm		5)
46) Description of environment/outbuildings	23) site plan:	9)	
47) Information sources  <u>Goodspeed History p. 1107</u>	24) changes - additions/alter- ations/moved 25) condition 26) visible from road? 27) distance/frontage 28) accessible?	     	5)
48) Location of negatives roll 4 #15 49) Prepared by David Denman 50) Organization Missouri Heritage Trust	29) preservation underway? 30) endangered? 31) on National Register? 32) part of established historical district	   no  yes	6)
If additional space is needed, attached separate sheets.	33) name of historical district 34) is site eligible? 35) district potential? 36) date 37) revision	Hermann Historical District no - 9/7/84	7)
HISTORIC INVENTORY FORM MISSOURI HERITAGE TRUST		30)	

inventory number: 183

Built in 1892 by Robert C. Mumbrauer as a photographic studio.

At one time there was a large glassed window on the long side of the north roof face and there were low hip roof towers at either face corner--all of which have been removed.

Additional Description:

On the facade under the eaves is a stone with the following inscription: R.C.M. 1892.



Missouri Historic Architectural Inventory for  
Division of Parks and Historic Preservation Department of Natural Resources

38) Ownership — private — public	1) inventory number 2) name (cont) 3) name - historical 4) street address 5) town or vicinity 6) legal description 7) county	153   Schiller Hermann S½ lot 17 E. Second Gasconade	1)
39) Owners — name — address	8) category (site, structure, building, object)	building	23)
40) Local contact 41) Coordinates (UTM)	9) significance 10) date 11) style 12) architect 13) builder 14) original use 15) present use	architectural-contributing 1881 Commercial Vernacular   commercial/residential same	
42) Quad	16) number of stories 17) plan shape 18) basement 19) foundation 20) wall construction 21) roof type - material	2½ rectangle full stone brick hip standing seam metal	4)
43) Other survey	22) contact print 35mm		5)
44) History	23) site plan:		9)
45) Additional description	24) changes - additions/alter- ations/moved 25) condition 26) visible from road? 27) distance/frontage 28) accessible?		5)
46) Description of environment/outbuildings	29) preservation underway? 30) endangered? 31) on National Register? 32) part of established historical district 33) name of historical district 34) is site eligible? 35) district potential? 36) date 37) revision	     no  yes Hermann Historical District yes — 10/3/84  	6) 7) 30)
47) Information sources Census 1880 Advertiser-Courier April 24, 1881 October 24, 1883 May 7, 1884 January 7, 1885			
48) Location of negatives roll 2 #26 and 27 and roll 26			
49) Prepared by David Denman			
50) Organization Missouri Heritage Trust			
If additional space is needed, attached separate sheets.			
<b>HISTORIC INVENTORY FORM MISSOURI HERITAGE TRUST</b>			

inventory number: 153

Built in the spring of 1881 by Frank Rebsamen.

When constructed, the building was noteworthy as having one of the first load-bearing iron beams, making it possible to have large plate glass store displays in a wooden frame work at the first story. The right handed storefront survives absolutely intact to the present day. The second floor was, for a time, a tavern with the third or half-story used as a hall. Part of the first floor was used for a couple of years as Rebsamen's Barber Shop, until he built the small frame building adjacent. In the 19th century the first story was used as a jeweler's shop and a well-known furniture store. In the late 1910s the right hand storefront was a bank.

Additional Description:

The words "Peoples Bank" are set in concrete before the altered first storefront on the facade.

inventory number:

Missouri Heritage Trust  
David Denman  
9-19-84

address: Schiller

General description: Two story rectangle shaped building constructed of brick laid in common bond with a rock faced coursed ashlar stone foundation with full cellar.

Setting: Built to the sidewalk on the facade and south elevation. Building rests at the northeast corner of Schiller and Second streets.

Roof: Hip roof shape covered with standing seam metal. There are small gable roof dormers on each roof face with plain surrounds and with two over two light sash in double hung openings.

Cornice: Corbeled cornice beginning with a stretcher course over a stepped two course header dentil with a stretcher course beneath. There are hanging gutters.

Facade: Five symmetrical bays at the second story. Below the last three second story bays is an intact storefront with a steel beam support lintel. The lintel is set into the masonry on the right and is supported on the left by a cast iron pilaster with paneled base, and capital. The storefront has five bays with two light transom above each display window which in turn is divided into two lights. The centered entry has angled recessed sides each with window bays. Below the windows are heavy moulded panels. Window surrounds are heavily moulded as well. There is an iron step to the recessed entry and upon which the entire structure of the storefront rests.

The first two bays at the first story level are modern.

Windows: Segmental brick arches composed of stretcher brick with a stylized foral rosette keystone executed in stone. There are wood sills with beaded surrounds and two over two light sash in double hung openings. The upper sash is segmental shaped.

Doors: The storefront door has a two light transom above a double leaf door each with two lights above a single raised panel with heavy applied moulding. On the south elevation the second bay entry has a single light above a double panel--the third bay door has four lights above a double panel with a segmental shaped two light transom above each doorway.

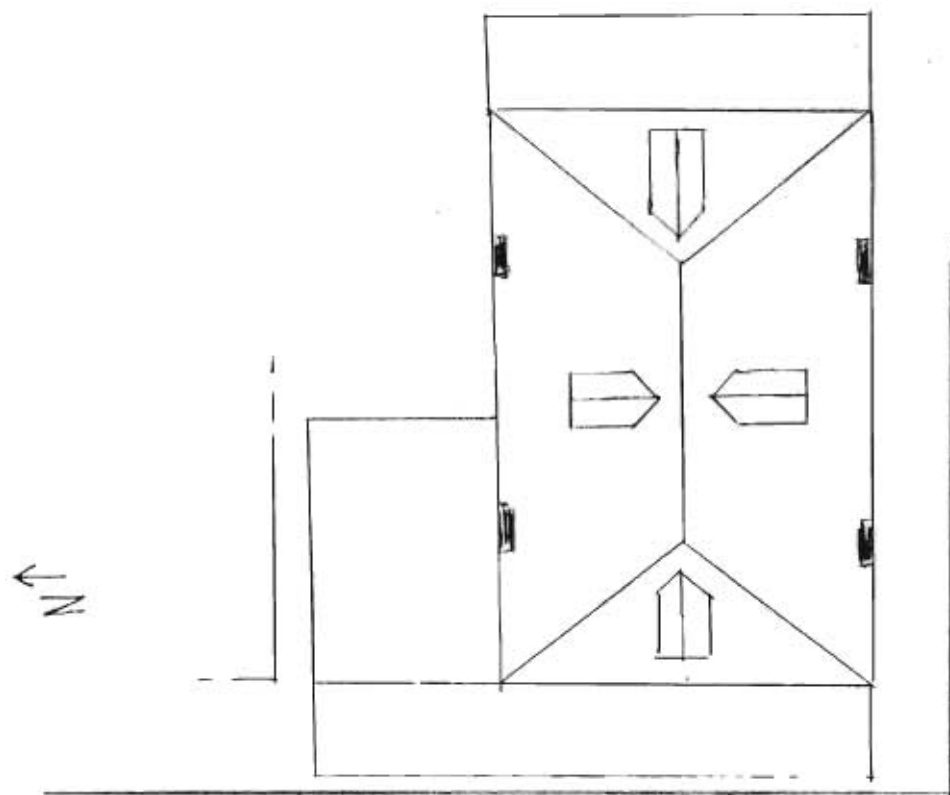
Side elevations: South: Five symmetrical window bays at the second story. The first story has a more recent window bay and two entry bays.

North: There are five asymmetrical window bays at the second story and four visible first story bays.

Rear addition: Shed roof two story addition with the second story open with brick parapet wall. The first story is constructed of construction tile.

Alterations: The porch before the facade appears to be modern. Major alteration of the first storefront bays.

















Missouri Historic Architectural Inventory for  
Division of Parks and Historic Preservation Department of Natural Resources

38) Ownership — private — public	1) inventory number 2) name (cont) 3) name - historical 4) street address 5) town or vicinity 6) legal description 7) county	154   Schiller Hermann N <sup>W</sup> lot 18 E. Second Gasconade	1)
39) Owners — name — address	8) category (site, structure, building, object)	building	23)
40) Local contact 41) Coordinates (UTM)	9) significance 10) date 11) style 12) architect 13) builder 14) original use 15) present use	architectural-contributing 1859-1860 Commercial Vernacular   commercial/residential same	4)
42) Quad 43) Other survey	16) number of stories 17) plan shape 18) basement 19) foundation 20) wall construction 21) roof type - material	2 rectangle -? stone brick and frame gable standing seam metal	5)
44) History	22) contact print 35mm		9)
45) Additional description	23) site plan		5)
46) Description of environment/outbuildings	24) changes - additions/alter- ations/moved 25) condition 26) visible from road? 27) distance/frontage 28) accessible?		6)
47) Information sources	29) preservation underway? 30) endangered? 31) on National Register? 32) part of established historical district 33) name of historical district 34) is site eligible? 35) district potential? 36) date 37) revision	     no  yes Hermann Historical District yes - 9/29/84  	7)
48) Location of negatives			30)
49) Prepared by			
50) Organization			

If additional space is needed, attached separate sheets.

HISTORIC INVENTORY FORM  
MISSOURI HERITAGE TRUST

inventory number: 154

Missouri Heritage Trust  
David Denman  
9-17-84

address: Schiller

General description: Two story rectangle shaped building with a frame rear addition. The building is constructed of brick laid in common bond resting on a tooled and bordered ashlar stone course which is above a rock faced coursed ashlar stone foundation.

Setting: Built to the sidewalk on the facade and on the north elevation at the southeast corner of Schiller and Second streets. It is joined to the adjacent building on the south.

Roof: Facing gable roof with a standing seam metal roof

Cornice: corbeled entablature with stretcher band above a two course dentil band composed of header brick above a stretcher band. Hanging gutters.

Facade: The first story is a simple wooden storefront of three bays with a centered recessed entry flanked by display windows with single lights. There are two light transoms above the displays. There are display windows in the recessed entry. The second story has three window bays. The gable eaves project from the wall plane with a narrow board frieze. In the attic story there is a half round window with radiating lights.

Windows: Window openings have segmental brick arches of stretcher alternating with double header brick. The openings have stone sills and beaded and slightly moulded surrounds. There are six over six light sash in double hung openings. The upper sash have flat heads. The casement window on the north elevation has five lights in either sash.

Doors: The facade entry has a modern door. The door found on the frame wing is inverted cross. The second story balcony door has a segmental arch with two light transom with flat head over a single leaf door.

Side elevations: South: There are two modern window bays. North: There are two window bays irregularly placed with a third entry bay to a wooden balcony supported on modern angle iron supports. There is a projecting display window with casement sash in the last bay of the first story.

Rear elevation: The eaves are flush on the rear gable endwall beneath which are two attic window with four lights in a fixed sash with segmental arch opening.

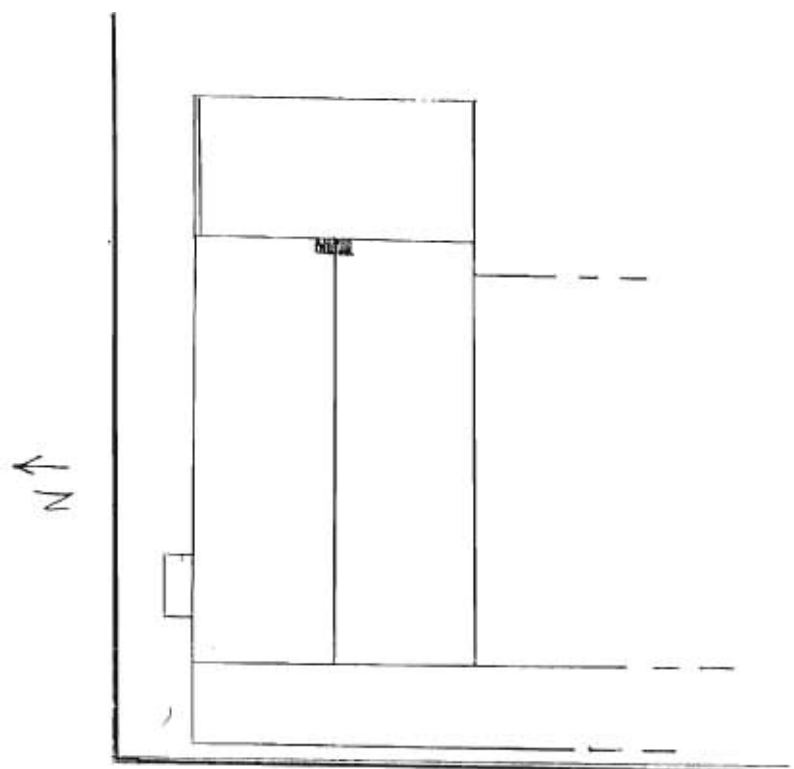
Rear wing: Shed roof one and one half story frame attachment. Standing seam metal roof. Facade parapet with moulded entablature with dentil and sawtooth alternating. Triangular window heads. Six over six light sash. Single window in the half story. window and door in the first. Rock faced coursed ashlar stone foundation. Modern siding on the front elevation and lap siding on the east.

inventory number: 154

Hermann Schlender built the commercial building in 1859-60. Schlender immigrated to Hermann in 1848 when 28 years old. For a number of years he worked in his uncle's tanyard. In 1857 he went into the merchant business. Two years later he built the present two-story brick building to house his general store, grocery and residence where Schlender lived until 1876 when he retired from business.

Between 1892 and 1898 the rear frame addition was added to the building.















GA-AS-002-552

**Missouri Historic Architectural Inventory for  
Division of Parks and Historic Preservation Department of Natural Resources**

38) Ownership — private — public 39) Owners — name — address <input type="radio"/> 40) Local contact <input type="radio"/> 41) Coordinates (UTM) 42) Quad 43) Other survey	1) inventory number 182 2) name (cont) 3) name - historical 4) street address 200 Schiller st. 5) town or vicinity Hermann 6) legal description N <sup>1</sup> / <sub>2</sub> lot 16 B-4 E. 2nd st 7) county Gasconade
44) History	8) category (site, structure, building, object) building 9) significance 10) date 11) style 12) architect 13) builder 14) original use commerical 15) present use vacant
45) Additional description	16) number of stories 1 17) plan shape rectangle 18) basement -? 19) foundation stone 20) wall construction frame/modern siding 21) roof type - gable material asphalt shingle 22) contact print 35mm
46) Description of environment/outbuildings	23) site plan
47) Information sources	24) changes - additions/alterations/moved 25) condition 26) visible from road? 27) distance/frontage 28) accessible?
48) Location of negatives roll 4 #16 49) Prepared by David Denman 50) Organization Missouri Heritage Trust	29) preservation underway? 30) endangered? 31) on National Register? no 32) part of established historical district yes 33) name of historical district Hermann hist. district 34) is site eligible? no 35) district potential? - 36) date 9-26-84 37) revision

If additional space is needed, attached separate sheets.

inventory number: 182

address: 200 Schiller

Missouri Heritage Trust

David Denman

9-7/84

General description: one story frame building with modern siding. rectangle plan shape resting on a rock faced rubble stone foundation which has been covered with cement.

Roof: front gable to the street covered with asphalt shingle

Cornice: boxed cornice with a bedmould

Facade: There are cornice returns in the gable. Three bay symmetrical with a center entry.

Windows: all are two over two light sash with double hung openings.

Doors: the facade entry has a two light transom above a single leaf door which is a Queen Anne door with a single glass light. The rear door is inverted cross.

Side elevations: South: single closed window opening

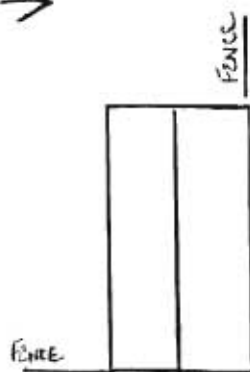
North: paired closed window opening

rear elevation: single door entry

Setting: built on a corner lot with a side yard on the south and a small back yard with a grape arbor. Building sits at the sidewalk on the facade and north elevation on the street.

Alterations: modern siding added

N →





Missouri Historic Architectural Inventory for  
Division of Parks and Historic Preservation Department of Natural Resources

38) Ownership — private — public	1) inventory number 2) name (cont) 3) name - historical 4) street address 5) town or vicinity 6) legal description 7) county	155   201 Schiller Hermann part N½ lot 18 E. Second Gasconade	1)
39) Owners — name — address	8) category (site, structure, building, object)	building	2)
40) Local contact 41) Coordinates (UTM)	9) significance 10) date 11) style 12) architect 13) builder 14) original use 15) present use	architectural-contributing 1898 Commercial Vernacular  Henry Ochsner commercial/residential same	3)
42) Quad 43) Other survey	16) number of stories 17) plan shape 18) basement 19) foundation 20) wall construction 21) roof type - material	2 rectangle -? stone brick shed standing seam metal	4)
44) History  Keystone over the facade paired window opening states that Henry and Ida Ochsner built property in 1898.	22) contact print 35mm		5)
45) Additional description  This building was constructed as both storefront and residence with the residence immediately to the south of the storefront.	23) site plan		6)
46) Description of environment/outbuildings	24) changes - additions/alter- ations/moved 25) condition 26) visible from road? 27) distance/frontage 28) accessible?		7)
47) Information sources	29) preservation underway? 30) endangered? 31) on National Register? 32) part of established historical district 33) name of historical district 34) is site eligible? 35) district potential? 36) date 37) revision	     no  yes Hermann Historical District yes - 9/29/84	8)
48) Location of negatives roll 3 #31			9)
49) Prepared by David Denman			10)
50) Organization Missouri Heritage Trust			11)
If additional space is needed, attached separate sheets.			
HISTORIC INVENTORY FORM MISSOURI HERITAGE TRUST			



inventory number: 153

Missouri Heritage Trust  
David Denman  
9-17-84

address: 201 Schiller

**General description:** Two story rectangle shaped building constructed of brick laid in common bond resting on a ashlar stone foundation.

**Setting:** built to the sidewalk and joined at either endwall to the buildings adjacent on both north and south.

**Roof:** Slightly pitched shed roof covered with standing seam metal roof.

**Cornice:** projecting corbeled entablature with a projecting header and stretcher band above a triple course stepped header dentil with a double course of stretcher brick beneath.

**Facade:** Five bay facade asymmetrical at the second story. The first bay at the first story is an original (?) storefront with five window bays beneath a metal beam lintel set into the brick at the corners and resting on cast iron pillars which frame the recessed and angled entry. The pillars have tuscan capitals with moulded round shaped plinth and base. The facing display windows and the angle facing windows have single lights with single light transoms above. There are moulded panels beneath the display windows. The step to the entry is of metal.

The next bay in the facade is an entry--the next is a paired window bay.

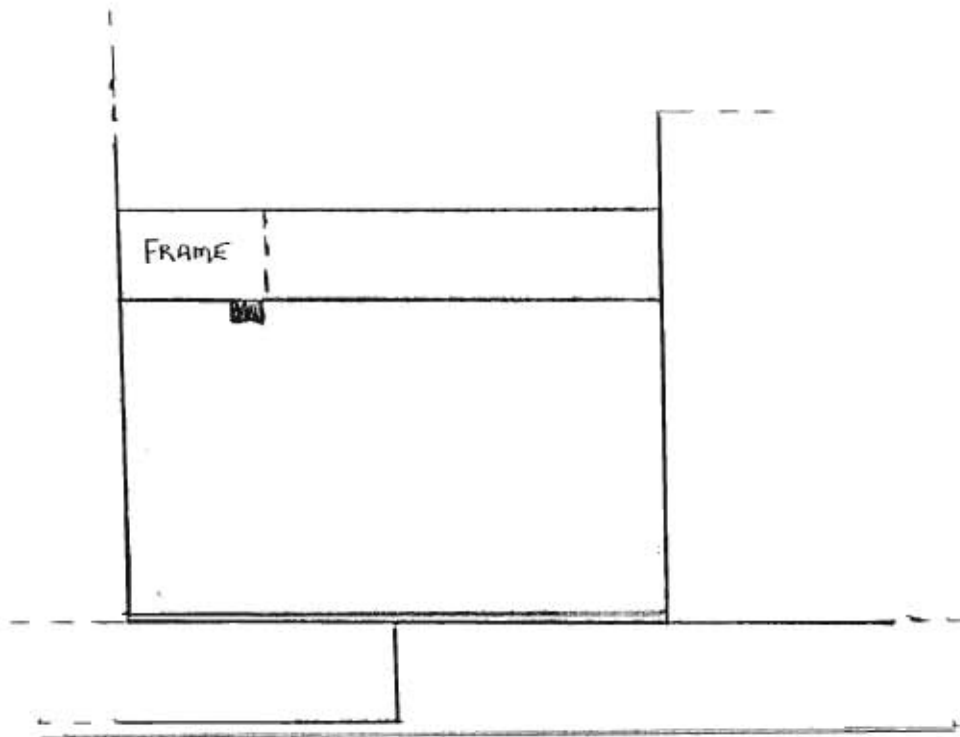
There is a shed roof porch across the storefront, though it appears to be modern.

**Windows:** Window openings have segmental arches of stretcher brick with stone (?) sills and beaded surrounds. Upper window sash have flat heads and all windows have one over one light sash. The first story paired window has a segmental arch with keystone upon which is carved "1898 Henry & Ida Ochsner". There are round moulded surrounds and the window casing is pilastered in the center with fluting and with moulded plinth and capital. Window sash appear to be modern.

**Doors:** The storefront entry is double leaf with a single light above a single moulded raised panel. The moulding matches that on the panels beneath the display windows. The door casing is pilastered with mould block capital and plinth. The entry to the house or residence has a segmental arch with a single light transom.

**Rear elevation:** There are four second story window bays. There is a shed roof one story attached running the length of the building. Part of this portion is frame and part brick.

**Alterations:** The paired window lights have been changed. Modern porch in front of the storefront.





**Missouri Historic Architectural Inventory for  
Division of Parks and Historic Preservation Department of Natural Resources**

38) Ownership — private — public 39) Owners — name — address <input type="radio"/> 40) Local contact <input type="radio"/> 41) Coordinates (UTM) 42) Quad 43) Other survey	1) inventory number 2) name (cont) 3) name - historical 4) street address 5) town or vicinity 6) legal description 7) county	163    202 Schiller Hermann part lot 18 E. Second Gasconade	11
44) History	8) category (site, structure, building, object)  9) significance 10) date 11) style 12) architect 13) builder 14) original use 15) present use	building  architectural-contributing ca. 1890    commercial residence	23
45) Additional description	16) number of stories 17) plan shape 18) basement 19) foundation 20) wall construction 21) roof type - material 22) contact print 35mm	1 rectangle - stone brick shed standing seam metal	4
46) Description of environment/outbuildings	23) site plan:	5	5
47) Information sources  Sanborn Map 1892	24) changes - additions/alter- ations/moved 25) condition 26) visible from road? 27) distance/frontage 28) accessible?	29) preservation underway? 30) endangered? 31) on National Register? 32) part of established historical district	5
48) Location of negatives  49) Prepared by       David Denman 50) Organization       Missouri Heritage Trust	33) name of historical district 34) is site eligible? 35) district potential? 36) date 37) revision	no  yes Hermann Historical District no - 9/26/84	6
If additional space is needed, attached separate sheets.		30	7

inventory number: 163

address: Schiller

Missouri Heritage Trust  
David Denman  
9-7-84

General description: one story rectangle shaped building constructed of brick with a rock faced coursed ashlar foundation.

Setting: built right to the sidewalk adjoining the building to the north and with a narrow ten foot alley between the building to the south.

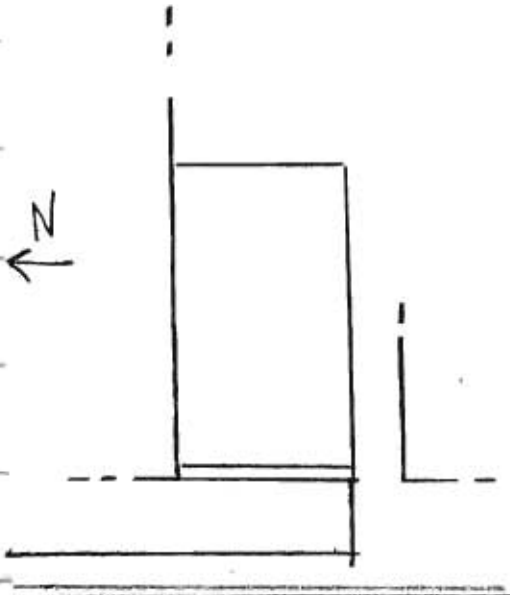
Roof: slightly pitched shed roof covered with a standing metal seam roof covering.

Cornice and Frieze: There is a flat parapet at the street level with a projecting band of stretchers above a brick dentil pattern turn above another projecting band of strcher brick. Ten courses below the entablature is another single band of projecting stretchers.

Facade and Porch: There is a continuous porch with the neighbor to the north with a flat roof and supported on cast iron columns. The facade is completely altered.

Rear elevation: There is a segmental arch lintel over a single window with a six over six light window with round moulding at the surround.

Alterations: The facade is covered with a metal siding. The window and entry appear to have been extensively changed though they may be in the approximate locations as the original openings.







**Missouri Historic Architectural Inventory for  
Division of Parks and Historic Preservation Department of Natural Resources**

38) Ownership — private — public 39) Owners — name — address <input type="radio"/> 40) Local contact <input type="radio"/> 41) Coordinates (UTM) 42) Quad 43) Other survey	1) inventory number 2) name (cont) 3) name - historical 4) street address 5) town or vicinity 6) legal description 7) county	181   Schiller Hermann  Gasconade	1)
44) History	8) category (site, structure, building, object)	building	2/3)
	9) significance 10) date 11) style 12) architect 13) builder 14) original use 15) present use	architectural-contributing 1886   commercial same	
45) Additional description	16) number of stories 17) plan shape 18) basement 19) foundation 20) wall construction 21) roof type - material	1 rectangle full stone brick shed standing seam metal	4)
	22) contact print 35mm		5)
46) Description of environment/outbuildings	23) site plan:	9)	
47) Information sources <u>Advertiser-Courier</u> September 15, 1886	24) changes - additions/alter- ations/moved 25) condition 26) visible from road? 27) distance/frontage 28) accessible?	     	5)
48) Location of negatives roll 4 #17	29) preservation underway?		6)
49) Prepared by David Denman	30) endangered?		
50) Organization Missouri Heritage Trust	31) on National Register?	no	7)
	32) part of established historical district	yes	
	33) name of historical district	Hermann Historical District	
	34) is site eligible?	no	
	35) district potential?	-	30)
	36) date 37) revision	9/26/84  	

If additional space is needed, attached separate sheets.

inventory number: 181

Built in 1886 by John Kraettly.

The following is quoted from the newspaper of September 15, 1886:

"Mr. Kraettly is erecting a store building adjoining his dwelling on Schiller. The same when completed will be occupied by Miss Barbara Sutter, milliner."

inventory number: 181

Missouri Heritage Trust  
David Denman

address: 202 Schiller

General description: One story brick building laid in common bond. The facade elevation is constructed of framed wood. Foundation is rock faced coursed ashlar stone.

Setting: This building is attached on the south to the adjacent building though with an independent wall laid up to the outside wall of the other building. There is a small side yard between this building and the neighbor to the north with a cast iron fence at the street. The building is built at the sidewalk flush with the building to the south.

Roof: Slightly pitched shed roof with a standing seam metal roof.

cornice and frieze: On the facade parapet is a moulded cornice below which is a secondary entablature with a projecting moulded cornice some two feet below the first.

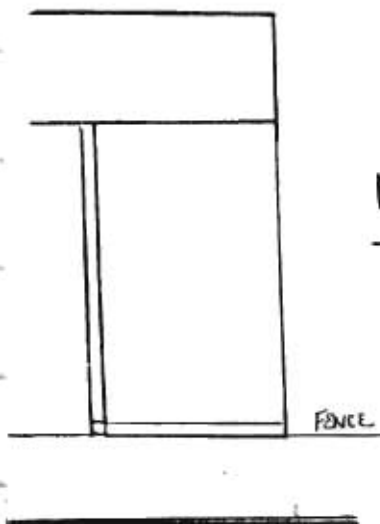
Facade: There is a flat false parapet wall above the three bay facade with a center asymmetrical entry. The whole of the facade appears to be constructed of wood frame.

Windows: on the facade the windows are two over two light in double hung openings with simple wood casing. On the north elevation there is a single segmental arch brick lintel with a two over two light sash in a round mould surround. The upper sash appears to have a flat head. Double rowlock segmental arch lintel.

Door: the front door is modern with wooden steps leading to the entry.

rear elevation: There is a continuous shed roof porch across the rear continuous with the neighbor to the south.

Alterations: roll asphalt imitation brick covering the facade.





**Missouri Historic Architectural Inventory for  
Division of Parks and Historic Preservation Department of Natural Resources**

38) Ownership — private — public 39) Owners — name — address <input type="radio"/> 40) Local contact <input type="radio"/> 41) Coordinates (UTM) 42) Quad 43) Other survey	1) inventory number 2) name (cont) 3) name - historical 4) street address 5) town or vicinity 6) legal description 7) county	180   206 Schiller Hermann part lot 16 E. Second Gasconade	11
44) History	8) category (site, structure, building, object) 9) significance 10) date 11) style 12) architect 13) builder 14) original use 15) present use	building architectural-contributing 1851-1853 Commercial Vernacular  residence same	23
45) Additional description	16) number of stories 17) plan shape 18) basement 19) foundation 20) wall construction 21) roof type - material 22) contact print 35mm	1½ rectangle full stone brick gable asbestos shingle	4
46) Description of environment/outbuildings	23) site plan:	9)	
47) Information sources Goodspeed History p. 1096 Tax Lists 1845-1860 Census 1860-1880	24) changes - additions/alter- ations/moved 25) condition 26) visible from road? 27) distance/frontage 28) accessible?	     	5)
48) Location of negatives roll 4 #18 49) Prepared by David Denman 50) Organization Missouri Heritage Trust	29) preservation underway? 30) endangered? 31) on National Register? 32) part of established historical district 33) name of historical district 34) is site eligible? 35) district potential? 36) date 37) revision	  no yes Hermann Historical District yes - 10/3/84	6) 7) 30)

If additional space is needed, attached separate sheets.

inventory number: 180

Built between 1851 and 1853 by Johann Hincke, a wealthy merchant, as a residence and storefront.

Hincke died in 1855 and in 1860 the property was sold to Johann L. Kraettly, gunsmith and later saw mill owner, who lived here until his death near the end of the century. By 1892 the home had been divided into three apartments and the rear porch added.



inventory number: 180

Missouri Heritage Trust  
David Denman  
9-11-84

address: 206 Schiller

**General Description:** One and one half storey end gable building constructed of brick laid in common bond. Rectangular plan shape. The foundation is rock faced coursed ashlar stone covered with concrete scored in imitation of ashlar stone.

**Setting:** The building is built to the sidewalk flush with the building to the north at 202 Schiller, and is built to the alley on the south. There is a small rear yard area.

**Roof:** End gable roof covered with shaped asbestos shingle. There are three hip roof dormers symmetrically placed on the front roof face. On the rear roof face is a single hip roof dormer.

**Cornice:** Corbeled brick cornice of stretcher brick over a brick header dentil pattern. Hanging gutters.

**Facade:** There are nine attic half story window bays and there are eight first story bays with entries at the third and sixth bays.

**Windows:** There are paired openings in the dormers with two over two light sash in double hung openings. On the facade there are two over two light sash, double hung, in openings with flat arch lintels of stretcher brick and with wood sills. The surrounds have exuberant round moulding. The attic windows appear to have wood lintels and have single light casement windows. There are original shutters at all window openings. On the south elevation the window openings have six over six light sash with wood lintels and sills with slight mould and bead surrounds.

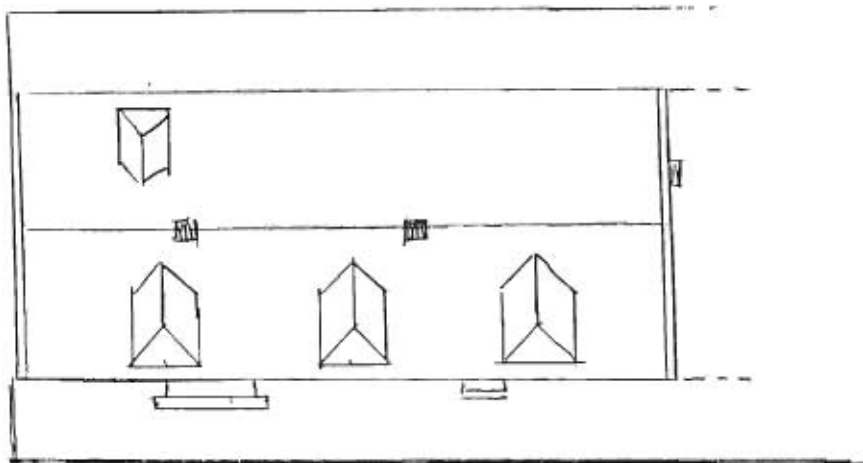
**Doors:** There are Queen Anne type doors in both entries. There are flat arch lintels with two light transom. The third bay entry has three broad stone steps.

**Side elevations:** South: parapet gable endwall with brick coping and with brick corbelling at the eaves to produce a step on the parapet wall. There are two window bays in both the first story and the half story.

**rear elevation:** two attic windows visible matching facade windows. There is a shed porch continuous with neighbor to the north supported on square wood posts and with a standing seam metal roof.

**outbuildings:** garage and outbuildings concrete foundations, frame construction.

**Alterations:** Dormers are ca. 1910-1915. Window sash in windows probably replaces original casement sash. South el. windows date later in the nineteenth century. Outbuildings are twentieth century.





**Missouri Historic Architectural Inventory for  
Division of Parks and Historic Preservation Department of Natural Resources**

38) Ownership — private — public 39) Owners — name — address 40) Local contact 41) Coordinates (UTM) 42) Quad 43) Other survey	1) inventory number 156 2) name (cont) Blumer Furniture Co. 3) name - historical 4) street address Schiller Street 5) town or vicinity Hermann 6) legal description part S½ lot 18 E. Second 7) county Gasconade	11
44) History	8) category (site, structure, building, object) building 9) significance architectural-contributing 10) date ca. 1925 11) style 12) architect 13) builder 14) original use commercial/apartments 15) present use commercial	23
45) Additional description  The facade is continuous with the much older building adjacent to the south whose original facade was removed to receive the one described for this building.	16) number of stories 3 17) plan shape rectangle 18) basement full 19) foundation concrete 20) wall construction brick veneer 21) roof type - material flat 22) contact print 35mm	41
46) Description of environment/outbuildings	23) site plan:	91
47) Information sources	24) changes - additions/alterations/moved 25) condition 26) visible from road? 27) distance/frontage 28) accessible?	51
48) Location of negatives  49) Prepared by David Denman 50) Organization Missouri Heritage Trust  If additional space is needed, attached separate sheets.	29) preservation underway? 30) endangered? 31) on National Register? no 32) part of established historical district yes 33) name of historical district Hermann Historical District 34) is site eligible? yes 35) district potential? 36) date 37) revision	61

inventory number: 156

Missouri Heritage Trust  
David Denmar.  
9-17-84

address: Schiller

**General description:** Three story rectangle shaped building constructed of tile (?) with a brick veneer resting on a concrete foundation.

**Setting:** built to the sidewalk and joined to the adjacent building on the south with which it shares a common facade.

**Roof:** flat

**Cornice:** Flat parapet with terra cotta coping beneath which is a projecting grey colored terra cotta entablature above corbeled brickwork.

**Facade:** Light colored buff brick veneer. There are four wall pilasters with mottled brown color terra cotta panels. The pilasters frame bays with three openings in the first, one in the second and three in the third at both third and second storys. The first bay is an entry with decorative terra cotta consoles supporting a projecting moulded terra cotta architrave. The door is single leaf with a single glass light in a varnished door. The center bay is also an entry with fanlight transom and a moulded terra cotta surround with a pointed arch lintel with decorative terra cotta keystone and skewblocks. Above the entry is a wood canopy supported by chains attached in the center of terra cotta panels in the entablature above the first story. The entry is flanked by bronze light fixtures imitating hanging braziers. The next bay is filled with a storefront with large plate glass display windows with cast iron pilaster supports which are much earlier than the rest of the facade. Above the first story is a recessed brick entablature whose faces are covered with brick laid in a herringbone pattern with small centered terra cotta cartouche and with corner blocks to the recessed panels--both have floral design and are a mottled brown color. There is a suspended neon sign above the center bay which reads: Blumer Furniture.

**Windows:** On the facade the windows are one over one with flat soldier course lintels. On the rear there are no visible lintel supports.

**Alterations:** modern metal canopys







Missouri Historic Architectural Inventory for  
Division of Parks and Historic Preservation Department of Natural Resources

38) Ownership — private — public	1) inventory number 2) name (cont) 3) name - historical 4) street address 5) town or vicinity 6) legal description 7) county	157 Blumer Furniture Co.  Schiller Hermann part S $\frac{1}{2}$ lot 18 E. Second Gasconade	1)
39) Owners — name — address	8) category (site, structure, building, object)	building	23)
40) Local contact 41) Coordinates (UTM)	9) significance 10) date 11) style 12) architect 13) builder 14) original use 15) present use	architectural-contributing 1868-1869; 1878; 1883 Commercial Vernacular   commercial same	4)
42) Quad 43) Other survey	16) number of stories 17) plan shape 18) basement 19) foundation 20) wall construction 21) roof type - material 22) contact print 35mm	3 rectangle full stone brick truncated hip standing seam metal  5)	4)
44) History	23) site plan:		9)
45) Additional description	24) changes - additions/alter- ations/moved 25) condition 26) visible from road? 27) distance/frontage 28) accessible?		5)
46) Description of environment/outbuildings	29) preservation underway? 30) endangered? 31) on National Register? 32) part of established historical district 33) name of historical district 34) is site eligible? 35) district potential? 36) date 37) revision	       no  yes Hermann Historical District yes - 9/17/84  	6) 7) 30)
47) Information sources			
48) Location of negatives			
49) Prepared by			
50) Organization			

**Division of Parks and Historic Preservation Department of Natural Resources**

## HISTORIC INVENTORY FORM

### MISSOURI HERITAGE TRUST

inventory number: 157

Built by Eugene Nasse in three major phases.

The first two storys were built in 1868-9. The building was enlarged in 1878 and the third story and Mansard roof added in 1883. Eugene Nasse was the son of the influential physician and druggist August Nasse. Eugene Nasse was a tinsmith by trade with a talent for business. By the age of 27 he was in business selling stoves and tinware. By the time he was 30, he had amassed a considerable fortune in property and personal wealth. The first part of the present building was built in 1868-9 as a two-story gable front building used as both store and residence. In 1878 Nasse added to the rear of the existing building and may have added a half-story.

By the late 1870s Nasse was also a hardware merchant and in a short time needed even more space for his store and to house his most recent scheme. In the summer of 1883 Nasse added a full story to the building and a tall Mansard roof into which he put a fruit drying apparatus. By the fall of 1883 the Missouri Evaporating Company employed 20 people and the operation ran day and night during season. Only one year later Nasse put the building on the market, but it was not until September of 1886 that it finally sold. In the same month Eugene Nasse left for California. August C. Leisner, proprietor of the White House Hotel and entrepreneur, purchased the building and set up as a furniture dealer. The building is still used as a furniture store.

**Additional Description:**

The facade was removed when the building adjacent was constructed.

inventory number: 157

Missouri Heritage Trust  
David Denman  
9-17-84

address: Schiller

General description: Three story building rectangle shape constructed of brick laid in common bond resting on a rock faced and crudely tooled coursed ashlar stone foundation with full cellar.

Setting: Built at the sidewalk on the facade and the alley on the south. The facade is continuous with the later building to the north to which it is joined. The facade is described with the latter.

Roof: truncated hip or mansard with a slight pitch gable above that. All covered with standing seam and corrugated metal roof material. At the rear of the building is a gabled projection above the roof level covered with metal siding immitating stone work--elevator housing?

Cornice: none visible. hanging gutters.

Facade: The facade was removed to receive the modern facade built with the adjacent building where the description will be found. The only remaining facade feature is a cast iron pilastered storefront incorporated in the more more modern facade.

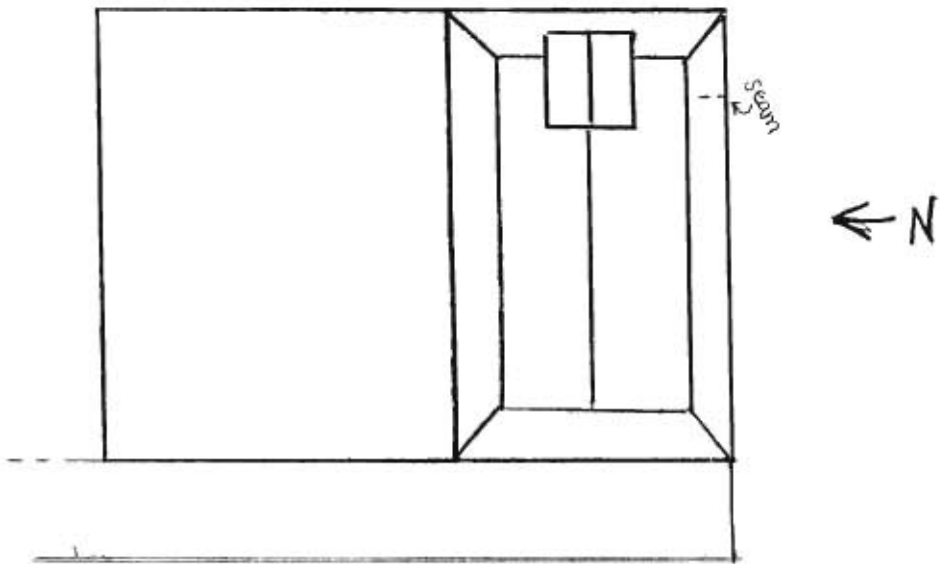
Windows: Window openings have segmental arches composed of stretcher brick with segmental shaped upper sash and round moulded surrounds with stone sills and six over six window sash. One window on the side elevation has a beaded surround and flat head on the upper sash though otherwise identical.

Doors: The side entry has a segmental arch with a blocked in segmental shaped transom above a single leaf inverted cross door.

South elevation: There are three third story window bays irregularly placed. Below the sills of the third story is a projecting stretcher band above a header band with alternating glazed headers with another stretchher band beneath. There are six second story window openings and three at the first story with the last an entry. There is a visible seam in the brickwork at the rear though there is little other evidence for a sepearte building phase.

Rear elevation: Two bay symmetrical at the third and second story levels. There is a projecting stretcher band at the level of the third story sills. The first story has been altered with a modern door and window.

Alterations: More recent facade. Rear door and window modern.


























Missouri Historic Architectural Inventory for  
Division of Parks and Historic Preservation Department of Natural Resources

38) Ownership — private — public	1) inventory number 2) name (cont) 3) name - historical 4) street address 5) town or vicinity 6) legal description 7) county	158   209 Schiller Hermann part lot 17 E. Third Gasconade	1)
39) Owners — name — address	8) category (site, structure, building, object)	building	2/3)
40) Local contact 41) Coordinates (UTM)	9) significance 10) date 11) style 12) architect 13) builder 14) original use 15) present use	architectural-contributing 1886 Commercial Vernacular   commercial/residence residence	
42) Quad 43) Other survey	16) number of stories 17) plan shape 18) basement 19) foundation 20) wall construction 21) roof type - material 22) contact print 35mm	2 rectangle full stone brick/frame gable/hip standing seam metal	4) 5)
44) History	23) site plan		9)
45) Additional description	24) changes - additions/alter- ations/moved 25) condition 26) visible from road? 27) distance/frontage 28) accessible?		5) 6)
46) Description of environment/outbuildings	29) preservation underway? 30) endangered? 31) on National Register? 32) part of established historical district 33) name of historical district 34) is site eligible? 35) district potential? 36) date 37) revision	   no yes Hermann Historical District yes — 10/3/84	7) 8) 9)
47) Information sources  Advertiser-Courier September 15, 1886 January 5, 1887 Sanborn Maps 1898, 1908			
48) Location of negatives roll 2 #14			
49) Prepared by David Denman			
50) Organization Missouri Heritage Trust			
If additional space is needed, attached separate sheets.			
HISTORIC INVENTORY FORM MISSOURI HERITAGE TRUST			

inventory number: 158

Missouri Heritage Trust  
David Denman  
9-17-84

address: 209 Schiller

**General description:** Two story rectangle shaped building with rear frame attachments built of brick laid in common bond resting on a rock faced coursed ashlar stone foundation with a partial cellar.

**Setting:** built to the sidewalk on the facade and to the alley on the north. To the south it is connected to a one story building adjacent.

**Roof:** The facade has a hip roof shape while the rear has a gable roof shape covered with standing seam metal. On the facade is a gable dormer with scroll brackets at the eaves, raised panel frieze, continuous cornice, and with a centered bullseye block in the tympanum and on the frieze panel.

**Facade:** The facade has three symmetrical bays at the first story and the second though the first is completely altered and covered with modern metal siding over the brickwork.

**Windows:** Window openings have segmental brick arches of stretcher brick with round moulded surrounds and with stone sills. The window sash have segmental shaped heads on the upper sash with two over two light sash in double hung window openings. There is a six over six light sash window in the attic window on the rear.

**Doors:** no original doors visible.

**Side elevations: North:** There are five window bays at the second story and one on the first well back on the wall. There is also a bricked in entry and a modern window opening.

**South:** There are four visible window bays irregularly placed on the second story.

**Cornice:** There is a projecting corbelled entablature composed of a header course--stretcher course--a double course of header dentil projecting over a single header dentil in turn over a stretcher course.

**Rear elevation:** Flush eaves on the gable roof with a single centered window in the attic.

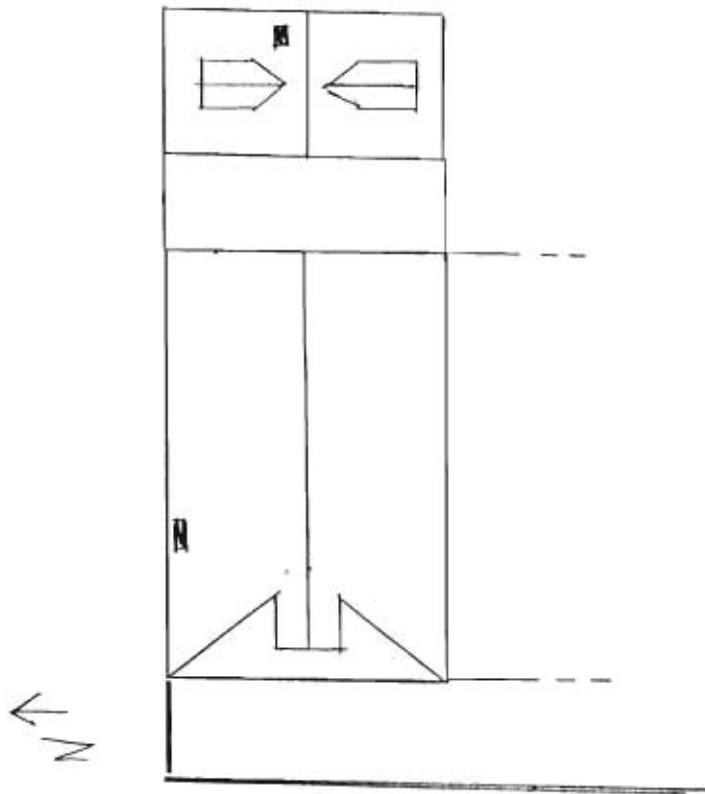
**Rear wing:** There are two rear frame additions. The first is two story frame covered with modern siding with a shed roof directly attached to the gable endwall of the brick building covered with a standing seam metal roof and with a single two over two light window on the second story and a filled doorway on the first on the north. Attached to the latter is a one and one half story frame addition with gable roof and standing seam metal roof and with two gable dormers. Visible are six over six window sash on the north elevation and two over two light sash at the rear where there is also an entry. Modern siding. Random rubble foundation. **Outbuildings:** two bay garage with shed roof of corrugated metal with modern siding and concrete foundation.

inventory number: 158

Built by Louisa Dietzel in 1886.

Hermann Dietzel, a physician with large personal wealth, immigrated to Hermann in the 1860s. Dietzel married a daughter of August Nasse and they had one son before Dietzel died. Louisa, a resourceful woman, carried on as a milliner after her husband's death and in 1886 announced that she would build a large two-story brick building on land owned by her father. Her son, August, returned from New Mexico where he had practiced as a tinsmith. Back home he opened his mother's store with a stock of stoves and tinware. The residence attached to the rear of the building dates to between 1898 and 1908.

GA-15-002-559







Missouri Historic Architectural Inventory for  
Division of Parks and Historic Preservation Department of Natural Resources

38) Ownership — private — public	1) inventory number 2) name (cont) 3) name - historical 4) street address 5) town or vicinity 6) legal description 7) county	159   Schiller Street Hermann part lot 17 E. Third Gasconade	1)
39) Owners — name — address	8) category (site, structure, building, object)	building	2/3)
40) Local contact 41) Coordinates (UTM) 42) Quad 43) Other survey	9) significance 10) date 11) style 12) architect 13) builder 14) original use 15) present use	architectural-contributing 1892-1898    commercial same	
44) History Built originally to house a hardware and tinware shop. Later used as "Ochsner's" clothing store.	16) number of stories 17) plan shape 18) basement 19) foundation 20) wall construction 21) roof type - material	1 rectangle full? stone brick shed -	4)
45) Additional description	22) contact print 35mm		5)
46) Description of environment/outbuildings	23) site plan		9)
47) Information sources Sanborn Maps 1892, 1898 County Atlas 1913	24) changes - additions/alter- ations/moved 25) condition 26) visible from road? 27) distance/frontage 28) accessible?		5)
48) Location of negatives roll 4 #28	29) preservation underway? 30) endangered? 31) on National Register? 32) part of established historical district		6)
49) Prepared by David Denman	33) name of historical district 34) is site eligible? 35) district potential? 36) date 37) revision	no yes Hermann Historical District yes - 10/5/84	7)
50) Organization Missouri Heritage Trust			30)
If additional space is needed, attached separate sheets.			
HISTORIC INVENTORY FORM MISSOURI HERITAGE TRUST			

inventory number: 159

address: Schiller st.

General description: One story rectangle shaped building on a stone foundation constructed of brick.

Setting: This store is constructed on the sidewalk on the facade and is joined to its neighboring building on the north and has a small open area to the south though not associated with this building.

Roof: slightly shed.

Cornice: There are brick posts at the corners of the cornice parapet on the facade composed of corbeled stretcher courses above a single vertical course of sawtooth laid brick in turn above corbeled stretcher brick. Between the posts the cornice is corbeled with three courses of stretcher brick above a three course stepped header dentil with stretcher course below.

Facade: Five symmetrical storefront facade bays. Beneath the cornice posts are cast iron pilasters--the one on the left has the following in raised letters: "The Union Iron and Foundary Co. St. Louis". Between the first and second and the third and fourth bays there are narrow pilasters square shaped with paneling and moulding. The entry has three quarter round pilasters with round moulded capitals and with square bases. The entry is recessed and square shaped, with double leaf door and Queen Anne style screen doors. Modern canopy and the window display bays have been altered.





GA AS-002-561

# HISTORIC INVENTORY FORM

## MISSOURI HERITAGE TRUST

inventory number: 160

address: Schiller

General description: Two story rectangular shaped building with a concrete foundation and constructed of brick laid in common bond with rough textured multi-color face brick on the facade.

Roof: Slightly pitched shed roof

Setting: The building is built right to the sidewalk. It is joined on the south to the adjacent building, and there is a small side yard on the north between this building and the next.

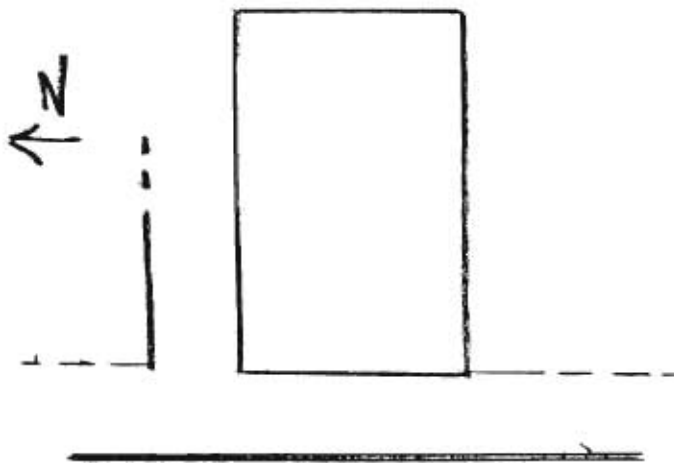
Cornice: There is concrete coping on the flat parapet wall with a soldier course band and corbelled entablature.

Facade: Flat parapet wall. There are two second story window bays with paired openings. There are three bays on the first story. The first bay has a paired openings--the second is a single window opening--the third is the entry.

Windows: All windows have steel lintel supports which allows the brick courses to appear uninterrupted. All windows have one over one light sash.

Door: Single leaf door

North elevation: There are two window openings looking into a small side yard.









inventory number: 178  
address: Schiller

Missouri Heritage Trust  
David Denman  
9/13/84

General description: two story frame building covered with lap siding on the facade and pressed metal sheets imitating stonework on the south elevation. The building is rectangle shaped and rests on a concrete foundation.

Setting: Attached on the north to what was probably the residence for the owner of the shop housed in this building. On the south there is a small side yard attached to the adjacent property rather than with this property.

Roof: slightly pitched shed roof shape

Cornice: The false front flat parapet has a projecting and moulded eave.

Facade: There is a false front flat parapet above two second story window openings. The first story has five bays with a center entry.

Windows: On the facade the second story windows are one over one light. The first story has four single light display windows with two light transoms above them.

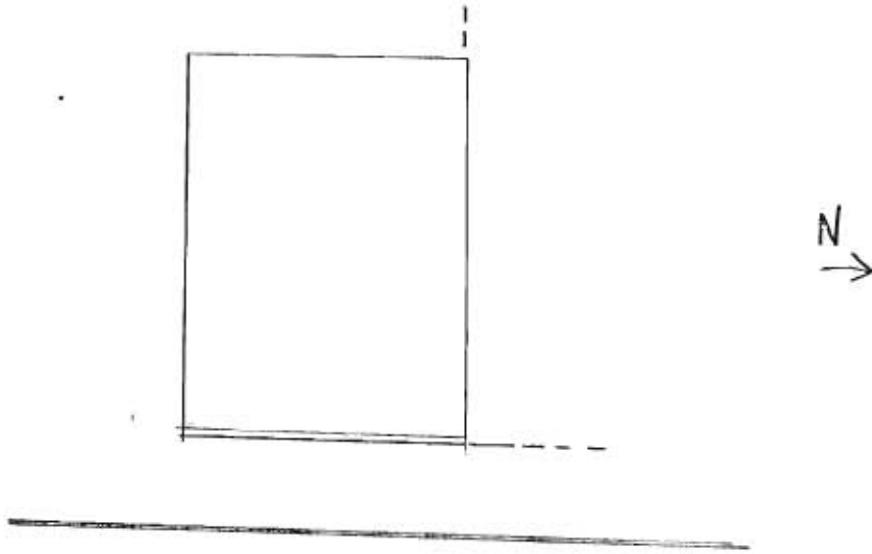
Door: the door is modern (?)

side elevation: South: There are two window openings on the first story

rear elevation: not visible

Alterations: the door is modern (?)

GA-AS-002-562





Missouri Historic Architectural Inventory for  
Division of Parks and Historic Preservation Department of Natural Resources

38) Ownership — private — public		1) inventory number 2) name (cont) 3) name - historical 4) street address 5) town or vicinity 6) legal description 7) county	179   Schiller Hermann part lot 15 E. Third Gasconade	1)
39) Owners — name — address		8) category (site, structure, building, object)	building	2/3)
40) Local contact		9) significance	architectural-contributing	
41) Coordinates (UTM)		10) date	ca. 1859	
42) Quad		11) style	probable Hall-Kitchen.	
43) Other survey		12) architect	variant G	
		13) builder		
		14) original use	residence	
		15) present use	commercial	
44) History		16) number of stories	2	4)
		17) plan shape	rectangle with wings	
		18) basement	full	
		19) foundation	stone	
		20) wall construction	braced frame	
		21) roof type - material	gable standing seam metal	
45) Additional description		22) contact print 35mm		5)
46) Description of environment/outbuildings		23) site plan:		9)
47) Information sources	Tax Lists 1841 Census 1850-1860 Sanborn Map 1892	24) changes - additions/alter- ations/moved 25) condition 26) visible from road? 27) distance/frontage 28) accessible?		5)
48) Location of negatives	roll 4 #19	29) preservation underway? 30) endangered? 31) on National Register? 32) part of established historical district	no  yes	6) 7)
49) Prepared by	David Denman	33) name of historical district 34) is site eligible? 35) district potential? 36) date 37) revision	Hermann Historical District yes - 10/3/84	30)
50) Organization	Missouri Heritage Trust			
If additional space is needed, attached separate sheets.				
HISTORIC INVENTORY FORM MISSOURI HERITAGE TRUST				

inventory number: 179

Built ca. 1839 by Johann P. Hoffmann shortly after the lots assignment by the Germann Settlement Society to Hoffmann, who had purchased membership in the society before immigration.

Hoffmann was a carpenter by trade and could afford to put more effort into his own home in the early years of the settlement when labor was expensive, prompting many people to build cheaply initially and replace with more substantial dwellings at a later date. As far as has been determined, this is the only two-story braced frame structure to survive from the early years of the settlement. The brick and frame addition to the rear dates to before 1892.



inventory number: 179

Missouri Heritage Trust  
David Denman  
9-11-84

address: Schiller

General description: Two story braced frame building with a rectangle plan shape and numerous rear additions. The house is covered with lap siding and has a rock faced coursed ashlar stone foundation.

Setting: The building is attached to what probably was the shop for the resident of the house. The building sets at the sidewalk and to the alley on the north.

Roof: gable with a standing seam metal roof.

Cornice: There is a moulded fascia board on projecting eaves with a simple board frieze. There are hanging gutters.

Facade: Three bay facade with three window openings at the second story and with a first bay entry on the first. The next two bays are large area display windows which match those on the work shop to the south.

Windows: the facade windows have six over six light sash in double hung openings with applied moulding to the surrounds. The attic windows are six light and are possibly casement.

Doors: single leaf door at the entry dates to circa 1915. The surround matches the moulding found on the windows above.

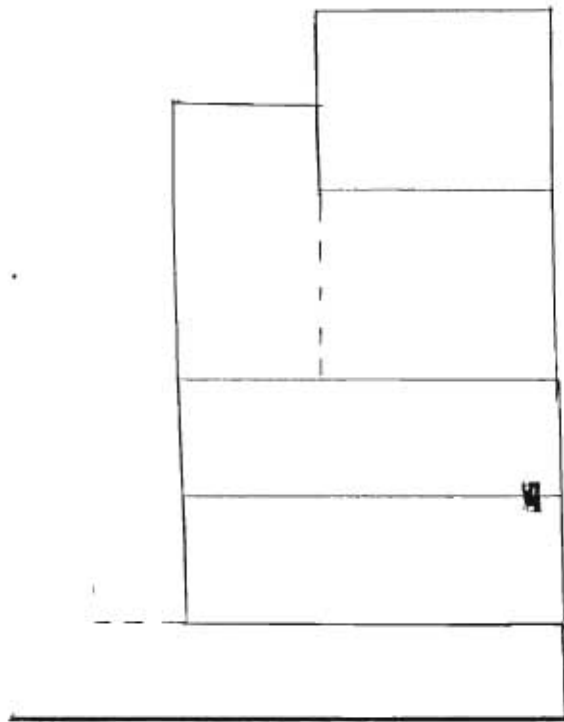
Side elevations: North: Moulded fascia on gable eaves and is found on the continuous cornice defining the gable pediment. There are two attic windows, and there are two symmetrical window bays at either story.

Rear additions: The first was a brick addition laid in common bond with flat arch lintels over the two window openings with two over two light sash and with stone sills. The roof is a slightly pitched shed shape over the frame second story above the brick addition. The walls are covered with lap siding and there is a single window opening with two over two light sash.

Further to the rear is a shed roof covered with corrugated metal board and batten one story building with two garage bays and with a six over six light window opening.

Alterations: The door on the facade probably dates to the same time the two plate glass display bays were added--which in turn probably dates to the time of the shop adjacent. The rear one story brick wing dates shortly after the initial construction of the house. Frame rear additions are probably twentieth century.

GA-AS-002-563







**Missouri Historic Architectural Inventory for  
Division of Parks and Historic Preservation Department of Natural Resources**

38) Ownership — private — public	1) inventory number	161	1)
39) Owners — name — address	2) name (cont)		
40) Local contact	3) name - historical		
41) Coordinates (UTM)	4) street address	213-5 Schiller	
42) Quad	5) town or vicinity	Hermann	
43) Other survey	6) legal description	part lot 17 E. Third	
	7) county	Gasconade	
	8) category (site, structure, building, object)	building	2)
44) History	9) significance	architectural-contributing	
	10) date	1859	
	11) style	Commercial Vernacular	
	12) architect		
	13) builder		
	14) original use	residence/commercial	
	15) present use	same	
45) Additional description	16) number of stories	2	4)
	17) plan shape	rectangle with wing	
	18) basement	full	
	19) foundation	stone	
	20) wall construction	brick	
	21) roof type - material	gable standing seam metal	
	22) contact print 35mm		5)
46) Description of environment/outbuildings	23) site plan		9)

If additional space is needed, attached separate sheets.

inventory number: 161

Built in 1859 by Dr. August Nasse.

August Nasse immigrated to Hermann in 1847 after spending 10 years in other sections of the country during which time he obtained his medical degree in Cincinnati. Nasse bought the lot on which the present building stands and constructed a small brick office. In 1849 Nasse joined with other town leaders to form the Gesellschaft Erholung, a society dedicated to the "intellectual improvement of its members." Quickly establishing himself as an influential member of the community, in 1859 he built a residence and office which would reflect his status. Edward Robyn included the building in his lithograph of outstanding buildings ca. 1859. In his new building Nasse practiced medicine and started a thriving drugstore which would ultimately help to make him one of the wealthiest men in town. Nasse's diverse interests naturally led him into the wine-making craze which swept Hermann during the 1850s. Under his house he built an unusual cellar with a pair of chambers. In 1860 Nasse had three acres of producing grapes. During the 1880s Nasse installed the present glass storefront on what was then the drugstore. In the spring of 1877 he added the large two-story ell behind the drugstore, during which time he reroofed the whole house with a metal roof, only the third building to have such a roof in Hermann. His son, Eugene, held the franchise and was energetically pushing its benefits. Sometime before 1892 the flat roof porch was added and one of the windows of the second story converted to a doorway. The rear garage dates to the 1920s or 1930s.



inventory number: 161

address: 213-5 Schiller st.

General description: Two story rectangle shaped building with two rear wing additions. Constructed of brick laid in common bond resting on a foundation of rock faced coursed ashlar stone with a full cellar.

Setting: The building is on a corner lot built to the sidewalk on either visible elevation. There is a small open area at the rear of the property.

Roof: The main block is end gable covered with standing seam metal roof.

Cornice: corbeled cornice on the facade with stretcher course above a header dentil in turn above a stretcher course. Five courses below the cornice is another band of slightly projecting stretcher brick. There are hanging gutters.

Facade: Five symmetrical bays at the second story level with the center bay door to the flat roof porch across the facade. The first story first bay is an entry. The second and third are window bays and the remainder of the first story is taken up by a three bay storefront. The store front has a recessed and angled entry in the center of the three bays flanked by large glassed areas. There is a stone foundation beneath the storefront with a tooled and bordered face continuous with the step up to the recessed entry. The porch across the facade is supported on four wood columns. The outside pair have six sides and the inner pair are round. There are exposed structural joists with bottom corner beads. Beaded tongue and groove boards visible on porch.

Windows: All windows on the main block have segmental arch of stretcher brick alternating with double course header brick. Each window has six over six light window sash in double hung openings with flat heads on the upper sash and with round moulded surrounds. The sills appear to be wood. The windows on the rear wing have similiar treatment.

Doors: The first bay entry on the facade has double leaf doors with tall two light panels above a single raised panel below. There are two stone steps leading to the entry. The second story door has a two light transom above a single leaf door. On the north elevation in the rear ell addition is a single leaf door with a two light transom above.

Side elevations: North: Joined to the building adjacent, though the gable rises above to a parapet wall with brick coping corbelled and stepped at the eave line and rising to the gable peak where there is a broad step with paired chimney stacks. South: Gable treatment identical to that on the north. There is an attic window centered in the gable, and there are two symmetrically placed window bays at either of the storsy on the main block.

Rear wing: Two story brick ell addition continuous with the south gable endwall. Foundation is of rock faced coursed ashlar stone.

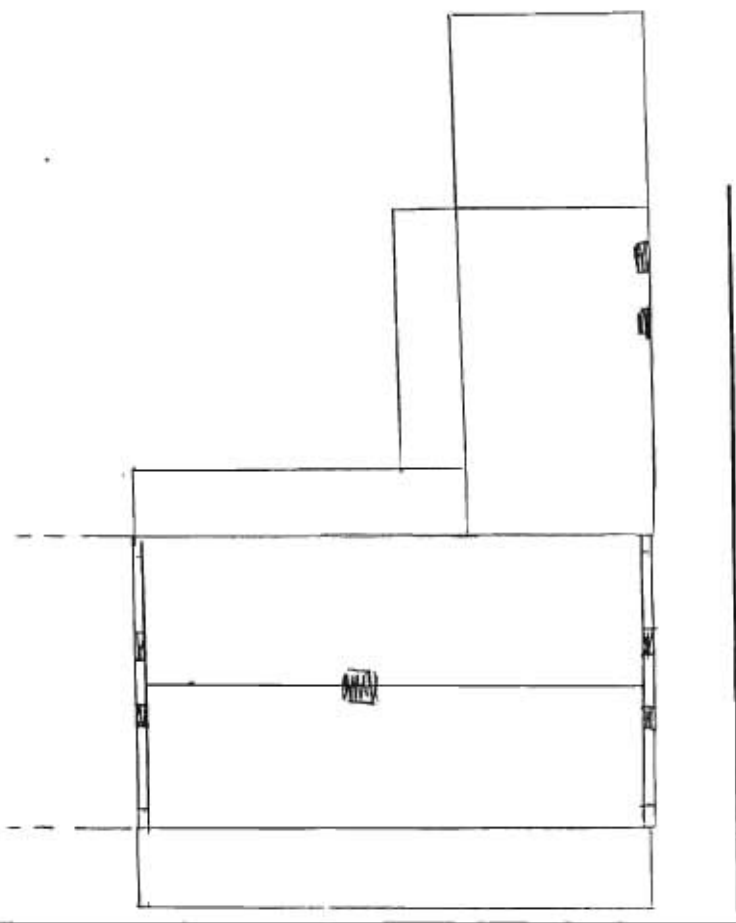
There is a clear seam dividing the buildings seen both in the stonework of the foundation and in the brick wall surface. There is a flat parapet wall with cornice treated identical to the cornice brick work on the facade. The roof is shed shaped angled into the open courtyard. There are two symmetrical bays visible. Windows are identical to the main block. There is a first story second bay entry.

Extending further to the east is another one story shed roof brick addition which has three garage bays with segmental arch single rowlock brick.

Rear elevation: There are open two story wood porches with shed roofs visible at the rear elevation\_\_full across both the ell and the main block.

GA-AS-002-564

↑  
N









38) Ownership — private — public	1) inventory number 2) name (cont) 3) name - historical 4) street address 5) town or vicinity 6) legal description 7) county	177  Central Hotel 214 Schiller Hermann part lot 13 E. Third Gasconade	1)
39) Owners — name — address	8) category (site, structure, building, object)	building	23)
40) Local contact 41) Coordinates (UTM)	9) significance 10) date 11) style 12) architect 13) builder 14) original use 15) present use	architectural-contributing 1879 Commercial Vernacular   residential/commercial same	
42) Quad 43) Other survey	16) number of stories 17) plan shape 18) basement 19) foundation 20) wall construction 21) roof type - material	2½ rectangle full? stone brick gable asbestos shingle	4)
44) History	22) contact print 35mm		5)
45) Additional description	23) site plan:		9)
46) Description of environment/outbuildings	24) changes - additions/alter- ations/moved 25) condition 26) visible from road? 27) distance/frontage 28) accessible?		5)
47) Information sources	29) preservation underway? 30) endangered? 31) on National Register? 32) part of established historical district 33) name of historical district 34) is site eligible? 35) district potential? 36) date 37) revision	     no  yes Hermann Historical District yes	6) 7)
48) Location of negatives			30)
49) Prepared by			
50) Organization			
If additional space is needed, attached separate sheets.			
HISTORIC INVENTORY FORM MISSOURI HERITAGE TRUST			



inventory number: 177

address: 214 Schiller st.

**General description:** Two and one half story slightly rectangle shaped building constructed of brick laid in common bond resting on a tooled and bordered stone foundation with narrow mortar joints laid in coursed ashlar pattern with large blocks. There is a full cellar.

**Setting:** The building rests on a corner lot at the northwest corner of Schiller and E. Third streets. It is built to the sidewalk at either street elevation. There is a modern addition to the rear and there is a one story wing to the north. There is a small sideyard with a twisted wire fence at the sidewalk on the north before the wing.

**Roof:** End gable covered with asbestos shingle.

**Cornice:** corbeled cornice with slightly projecting header dentil above a stretcher course. Hanging gutters.

**Facade:** The Southeast corner of the building is angled or chamfered at the first story to create a corner entrance to the building. It is supported on a cast iron column. The column is at the corner with a segmental arch radiating out from the corner of stretcher alternating with double course header brick. There are four bays at either the second and first story. There is a fourth bay entry.

**Windows:** segmental shape arch of stretcher brick with stone sills, six over six light sash and segmental shape upper sash(obsured by modern storm sash). Attic windows have segmental arches with header brick.

**Doors:** The corner entry has a triangular shaped wood head over a three light transom with narrow sidelights flanking the single leaf entry door. The door is modern. The facade door has a segmental arch shape to its two light transom with a recessed entry over a single leaf door. The south elevation entry is identical to the later entry with doors with four lights upper part over double panel below. There are three stone steps leading to the facade door. On the north elevation there is a flat transom over an inverted cross door with stone threshold.

**Side elevations:** South: Projecting eaves with moulded cornice and friezeboard. There are two attic openings and four asymmetrical windows bays at the second story and four equally asymmetrical bays at the first story with an entry in the second bay.  
North: Two attic window openings. Four symmetrical bays at the second story and symmetrical four bays at the first with third bay entry.

**Rear addition:** There is a two stage addition--The first story is ca. 1925 and the second story is modern.

**Rear wing:** There is a shed roof over a brick wing attached at the rear though extending to the north constructed of brick with double row-lock segmental arch over door and single window. Concrete foundation. Further to the north is a continuous frame addition with one door and one window with two over two light sash (as in the brick wing). It is covered with modern siding.

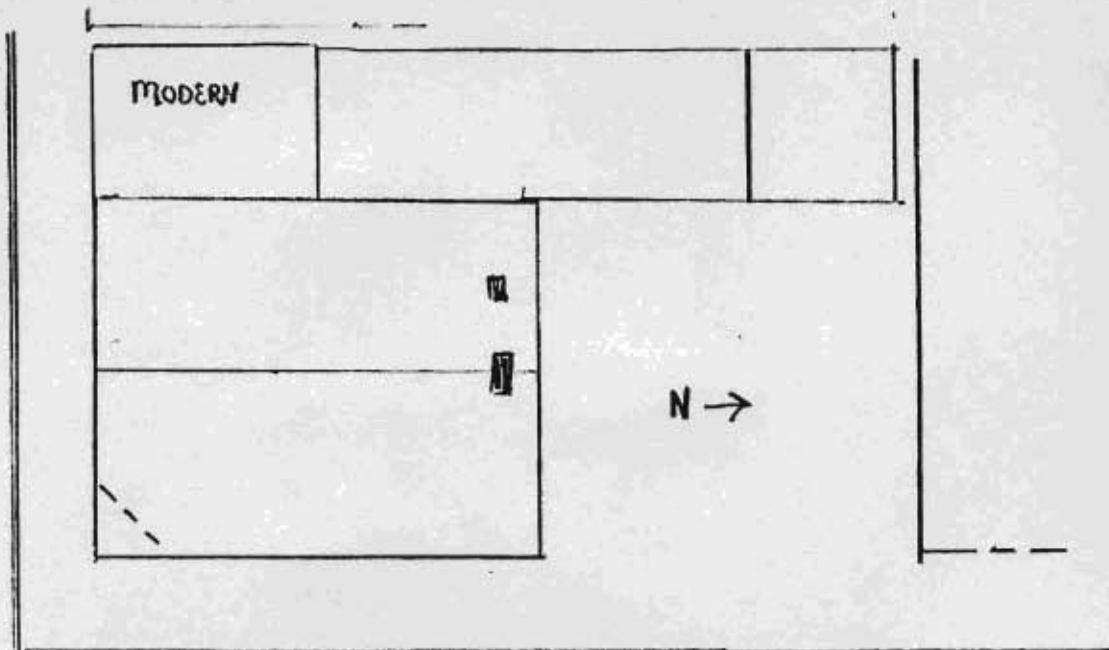
inventory number: 177

Built in 1879 by Charles Kimmel as a "second class hotel" and a wine and beer saloon.

Later in the century Kimmel opened a restaurant in the first floor as well. The brick one-story addition was made in several different phases between 1892 and 1898 and 1908 as a bake house with oven. By 1917 the frame extension was in place as a further adjunct to the bake house.



GA-AS-002-565

















HISTORIC INVENTORY FORM  
MISSOURI HERITAGE TRUST

inventory number: 175  
address: 304 Schiller

Missouri Heritage Trust  
David Denman  
9-13-84

General description: One story brick building laid in common bond built on a rock faced coursed ashlar stone foundation with full cellar in a elongated rectangular plan shape.

Roof: Hip roof covered with corrugated metal

Cornice: No visible attempt at cornice or frieze. Hanging gutters.

Facade: Eight bays with doors in the third and sixth bays.

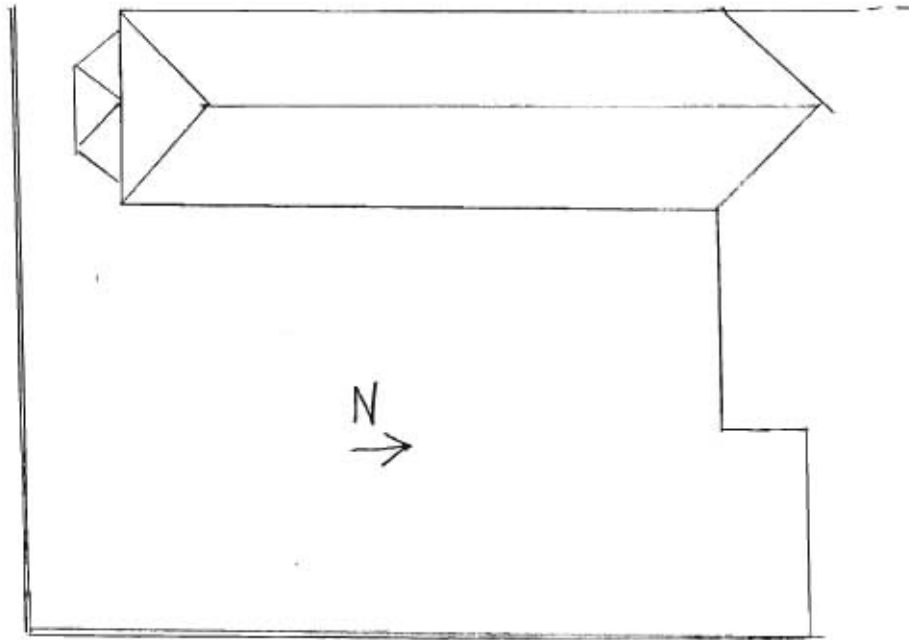
Windows: Segmental brick arch of stretcher brick with two over two light sash in double hung window openings with stone (?) sills.

Doors: The second bay door is single leaf with a filled transom as is also found on the sixth bay. The latter has two stone steps while the former has concrete steps.

Side elevations: South: Three sided chamfer shaped oriel window with a metal covered hip roof. There are window openings is all three faces and there is a recessed panel apron beneath the windows.

West: There is a frame shed roof addition which appears to be of recent date.

North: joined to the adjacent building in the appearance of an ell though the buildings are of different origin.







Missouri Historic Architectural Inventory for  
Division of Parks and Historic Preservation Department of Natural Resources

38) Ownership — private — public	1) inventory number 2) name (cont) 3) name - historical 4) street address 5) town or vicinity 6) legal description 7) county	176   Schiller Hermann part lot 16 E. Third Gasconade	1)
39) Owners — name — address	8) category (site, structure, building, object)	building	23)
40) Local contact 41) Coordinates (UTM)	9) significance 10) date 11) style 12) architect 13) builder 14) original use 15) present use	architectural-contributing ca. 1845; ca. 1853; ca. 1885 Commercial Vernacular   residence/commercial same	
42) Quad 43) Other survey	16) number of stories 17) plan shape 18) basement 19) foundation 20) wall construction 21) roof type - material	2 1/2 rectangle partial? stone brick hip standing seam metal	4)
44) History	22) contact print 35mm		5)
45) Additional description	23) site plan		9)
46) Description of environment/outbuildings	24) changes - additions/alter- ations/moved 25) condition 26) visible from road? 27) distance/frontage 28) accessible?		5)
47) Information sources	29) preservation underway? 30) endangered? 31) on National Register? 32) part of established historical district 33) name of historical district 34) is site eligible? 35) district potential? 36) date 37) revision	       no  yes Hermann Historical District yes - 10/3/84  	6) 7)
48) Location of negatives			30)
49) Prepared by			
50) Organization			

If additional space is needed, attached separate sheets.

HISTORIC INVENTORY FORM  
MISSOURI HERITAGE TRUST

inventory number: 176

Built in three major phases.

The first phase is unclear but appears to date to ca. 1845, built by Hermann Burckhardt, a wealthy merchant. Between 1851 and 1853 the building doubled in value according to the tax list. Presumably a major addition was made, or perhaps the earlier building was torn down and the present building constructed. The building was used for Burckhardt's storefront, residence and saloon. By 1854 Burckhardt brought his brother into the business as well. In 1855 P. William Hinke purchased the property and until 1881 used the building as a general dry goods store. The building at that time consisted of the front two thirds. The west endwall was at that time a parapet gable with flanking chimneys. The building was one of the earliest imposing structures in Hermann and was featured in a border vignette by Edward Robyn in his famous lithograph of the town ca. 1859. Fredrick Koeller purchased the building in 1882 and opened a saloon. In 1885 Koeller built the long building extending to the south as a bowling alley. Four years later, behind the recently constructed stone retaining walls, Koeller opened an open air "summer garden" on the grounds. Sometime in the late 1880s the extension to the west was built.

inventory number: 176

Missouri Heritage Trust  
David Denman  
9-13-84

address: Schiller

General description: Two story rectangle shaped building constructed of brick laid in common bond resting on a rock faced coursed ashlar limestone foundation. This is a two phase building.

Setting: This building sits on the southwest corner of Schiller and Third Streets facing Schiller street, built to the sidewalk at both street elevations. There is a one story brick building joining this extending to the south. At first it appears to be a long wing, but they seem to have been separate from the beginning. There is a very narrow alley between the rear of the building and the neighbor on the west which faces Third street.

Roof: Standing seam metal roof covers the hip roof shape. There are four gable roof dormers on each of the roof faces. The front dormer on the facade is more decorative than the remaining three, with a moulded cornice and returns and with a pilastered surround. The remaining three (the west facing dormer not clearly visible) have a continuous cornice with plain surround.

Cornice: A single course with projecting header brick dentil is all which is visible. There are hanging gutters.

Facade: Symmetrical three bay facade with three second story window bays. The first story has a first bay entry---centered display window (?)---and a third bay entry. The display window bay runs to the ground with stone stoop and a round mould surround. There is a large two light transom above a large single display light.

Windows: The dormers all have six over six light sash. On the first story all window openings have two over two light sash in broad window openings with flat arch stretcher brick lintels and with wood sills. Second story window openings have identical openings but with six over six light sash in double hung openings.

Doors: The first bay facade entry has a wide beveled wood (?) lintel repeated on the two remaining bay openings. There are narrow three light sidelights and a five light vertically divided transom above a single leaf door. The door is of Queen Anne vintage. The third bay entry has a two light sidelight on the left only to the single leaf door which has four lights over two moulded panels. There is a vertically divided three light transom. The entry itself is recessed and paneled. The north elevation first bay entry is identical, both with round moulded surrounds.

Side elevations: North: the second story has five symmetrical bays in the first phase building--likewise at the first story with an entry at the first bay.

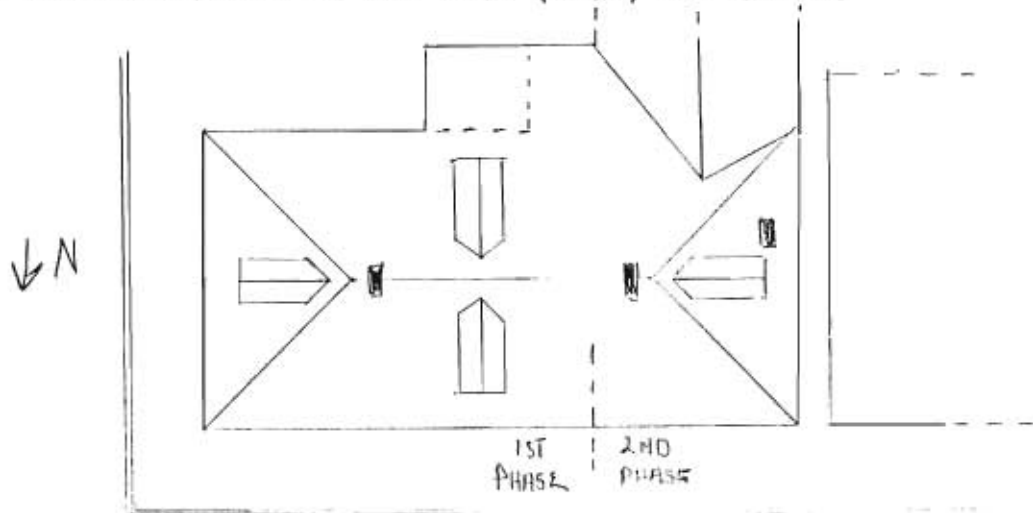
South: There is a shed roof continuous with the main house roof line over a partially closed porch. There is a segmental arch over the door on the bricked in area of the porch. There is a barely visible door and three window openings on the south at the second

story level.

Rear elevation: There is a single second story window opening with a segmental brick arch and a single first story window even more recent. The rear wall is continuous with the one story brick building to the south.

Second Phase building: There is a very clear building seam in the brick work visible on the north elevation. The rear portion has two second story window bays and likewise at the first but with an entry in the first bay. Window surrounds have simple beaded surrounds--the only feature which clearly distinguishes them from the first phase for in every other detail they are similiar.

Alterations: The porch must be a late nineteenth century addition. Without further interior study it is impossible to determine which phase is earlier than the other. On the facade it is possible that the middle bay display is an later alteration. There are modern windows on the west (rear) elevation.







Southwestern Bell


Authorized Agent





Southwestern Bell  
Authorized Agent



 Southwestern Bell  
Authorized Agent

Missouri Historic Architectural Inventory for  
Division of Parks and Historic Preservation Department of Natural Resources

38) Ownership — private — public	1) inventory number 2) name (cont) 3) name - historical 4) street address 5) town or vicinity 6) legal description 7) county	162   Schiller Hermann part lot 18 E. Third Gasconade	1)
39) Owners — name — address	8) category (site, structure, building, object)	building	23)
40) Local contact 41) Coordinates (UTM)	9) significance 10) date 11) style 12) architect 13) builder 14) original use 15) present user	architectural-contributing 1869; ca. 1885 Commercial Vernacular   residence/commercial same	4)
42) Quad 43) Other survey	16) number of stories 17) plan shape 18) basement 19) foundation 20) wall construction 21) roof type - material	3 rectangle full stone brick shed -	5)
44) History	22) contact print 35mm		9)
45) Additional description	23) site plan:		5)
46) Description of environment/outbuildings	24) changes - additions/alter- ations/moved 25) condition 26) visible from road? 27) distance/frontage 28) accessible?		6)
47) Information sources	29) preservation underway? 30) endangered? 31) on National Register? 32) part of established historical district 33) name of historical district 34) is site eligible? 35) district potential? 36) date 37) revision	     no  yes Hermann Historical District yes - 10/3/84  	7)
48) Location of negatives			30)
49) Prepared by			
50) Organization			
Tax Lists 1860-1870 Deed Book S 206 Census 1870 Ruger' Birdseye 1869 roll 26 David Denman Missouri Heritage Trust			
If additional space is needed, attached separate sheets.			
HISTORIC INVENTORY FORM MISSOURI HERITAGE TRUST			

inventory number: 162

Built in 1869 by Joseph Craycroft England.

This is one of the few buildings attributed to an Anglo-American in Hermann. Little is known about England. It appears that he came to Hermann after the Civil War, purchased the property which then had a house on it in 1867. In the same year Goodwin's Business Guide listed Louise England as a milliner. In 1870 England is listed in the census as the clerk to the circuit court with a large amount of real and personal wealth. England built the first two stories of the present building in 1869, selling it shortly thereafter. Sometime in the 1880s the third story was added, probably while owned by John Scherer, a wealthy entrepreneur. The building has been used for a variety of commercial purposes.

inventory number: 162

Missouri Heritage Trust  
David Denman  
9-7-84

address: Schiller

**General Description:** Three story rectangle shaped building constructed of brick laid in common bond. The foundation is rock faced coursed ashlar. The entire third story is a later addition.

**Setting:** The building is on a corner lot and is built right to the sidewalk on either visible elevation. Only a narrow alley of ca. 10 feet separates it from the building at the rear which faces on Third Street. On the south it is joined to a one story brick building.

**Roof:** The roof is shed shaped lower on the south side long elevation.

**Cornice and Frieze:** Flat parapet on the facade and the north elevation as well as the rear. There is a projecting band of stretcher brick above a brick dentil in turn above another stretcher band. Approx. ten courses below the entablature is a three course with the first as a stretcher band--the next headers with alternating glazed heads--another stretcher band.

**Facade and Porch:** Three symmetrical bays. The third story has three window bays and the second has a center entry to the porch. The first story storefront is altered completely. There is a flat roof porch across the facade and continuous with the brick store on the south supported on four cast iron columns.

**Windows:** All window openings have segmental arch lintels of stretcher brick. All windows have six over six light sash in double hung openings. All windows have segmental shaped heads on the upper sash. All window surrounds have round mouldings, and there are stone sills.

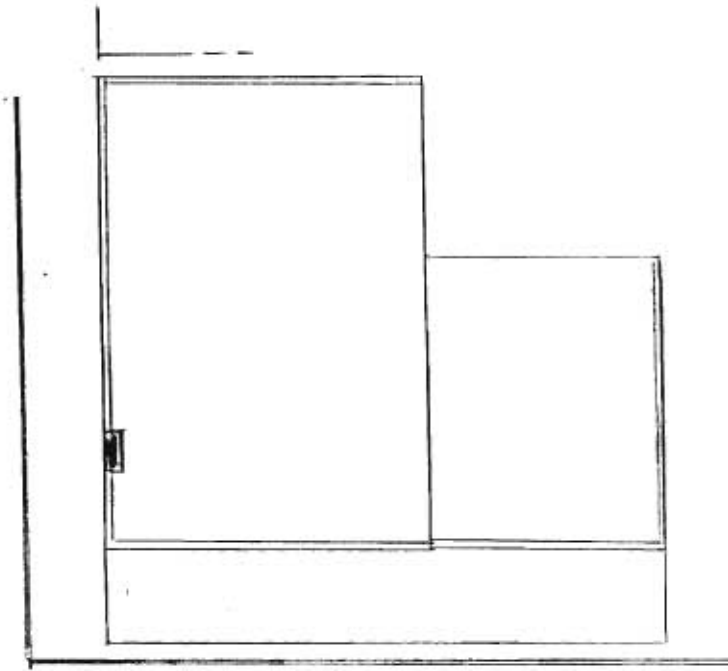
**Doors:** The facade second story door and the north el. doorway are identical with segmental arch lintels--segmental shaped transoms with two lights above single leaf doors with long inverted cross doors with heavy moulding applied to the panels.

**Side elevations:** South: There are five symmetrical window bays at the second and third stories. The first has three symmetrically placed towards the rear.  
North: Identical to the south elevation except that the third bay of the first story is an entry to a stair hall.

**Rear elevation:** there are two symmetrical bays at each story. The first story second bay is now a door.

**Alterations:** on the rear elevation a former window has been made into a door. The facade storefront is covered with metal siding and the door and window bays have been extensively changed though probably retaining their basic outline. Building once had shutters.

↑N











**Missouri Historic Architectural Inventory for  
Division of Parks and Historic Preservation Department of Natural Resources**

38) Ownership — private — public	1) inventory number	164	1)
39) Owners — name — address	2) name (cont)		
40) Local contact	3) name - historical		
41) Coordinates (UTM)	4) street address	307 Schiller	
42) Quad	5) town or vicinity	Hermann	
43) Other survey	6) legal description	part lot 18 E. Third	
	7) county	Gasconade	
	8) category (site, structure, building, object)	building	2/3)
44) History	9) significance	architectural-contributing	
	10) date	ca. 1875	
	11) style	probable Hall-Kitchen	
	12) architect		
	13) builder		
	14) original use	residence	
	15) present use	same	
45) Additional description	16) number of stories	1½	4)
	17) plan shape	rectangle with wing	
	18) basement	full	
	19) foundation	stone	
	20) wall construction	frame/modern siding	
	21) roof type - material	gable standing seam metal	
	22) contact print 35mm		5)
46) Description of environment/outbuildings	23) site plan:		9)
47) Information sources	24) changes - additions/alter- ations/moved		5)
Sanborn Map 1892	25) condition		
King's Map 1877	26) visible from road?		
Ruger's Birdseye 1869	27) distance/frontage		
	28) accessible?		6)
48) Location of negatives	29) preservation underway?		
49) Prepared by	30) endangered?		
David Denman	31) on National Register?	no	7)
50) Organization	32) part of established historical district	yes	
	33) name of historical district	Hermann Historical District	
	34) is site eligible?	yes	
	35) district potential?	-	30)
	36) date	10/5/84	
	37) revision		
If additional space is needed, attached separate sheets.			
HISTORIC INVENTORY FORM MISSOURI HERITAGE TRUST			

inventory number: 164

Missouri Heritage Trust  
David Denman  
9-7-84

address: 307 Schiller

General description: One and one half story frame building with modern siding. There is a rock faced stone rubble (?) foundation covered with concrete scored in imitation of stone ashlar. There is a full cellar under the house.

Setting: The house is built right to the sidewalk on the facade and directly on the alley on the south side. There is a small yard on the north with a pointed paling fence at the sidewalk.

Roof: Side gable on the front house block covered with a standing seam metal roof. There are two symmetrically placed gable dormers on the front roof face.

Cornice: plain boxed with hanging gutters

Facade: Three bay with an off-center entry. The third bay is a paired window opening.

Windows: All have two over two light sash in double hung openings.

Side Elevations: North: There is a three sided angled bay window with a hip roof set inside the gable end wall. There is a filled in porch.

South: There is an attic window and two window openings in the gable end wall. There is an original ell to the rear with a gable roof.

Door: single leaf door at the facade entry with a two light transom above.

Rear elevation: There is a gable roof attached enclosure with a scored concrete wall and reusing porch material probably from the porch on the north elevation which was filled in.

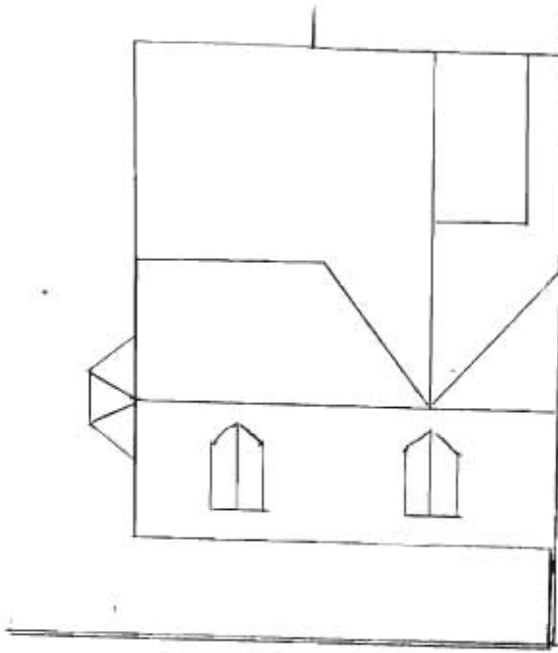
There is a shed dormer on the rear ell with exterior entrance.

Outbuildings: There is a board and batten gable roof garage at the rear of the property.

Alterations: Sanborn insurance maps show that there was once a porch along the ell on the north side which has been built in with a scored foundation of concrete. Probably built at the time of the rear enclosure around 1930. Shed dormer added. Modern siding on the building.

GA-AS-002-570

N  
↙







**Missouri Historic Architectural Inventory for  
Division of Parks and Historic Preservation Department of Natural Resources**

38) Ownership — private — public 39) Owners — name — address <input type="radio"/> 40) Local contact <input type="radio"/> 41) Coordinates (UTM) 42) Quad 43) Other survey	1) inventory number 2) name (cont) 3) name - historical 4) street address 5) town or vicinity 6) legal description 7) county	165  Schiller Hermann part lot 17 E. Fourth Gasconade	11
44) History	8) category (site, structure, building, object) 9) significance 10) date 11) style 12) architect 13) builder 14) original use 15) present use	building architectural-contributing ca. 1859-1860 probable Hall-Kitchen  residence commercial/residence	2/3
45) Additional description	16) number of stories 17) plan shape 18) basement 19) foundation 20) wall construction 21) roof type - material	2½ rectangle full stone brick gable -	4)
	22) contact print 35mm		5)
46) Description of environment/outbuildings	23) site plan:		6)
47) Information sources  Tax Lists 1841-1865 Sanborn Maps 1892-1898 Robyn Lithograph ca. 1859	24) changes - additions/alter- ations/moved 25) condition 26) visible from road? 27) distance/frontage 28) accessible?	      	5)
48) Location of negatives  49) Prepared by  50) Organization	roll 26 David Denman Missouri Heritage Trust	29) preservation underway? 30) endangered? 31) on National Register? 32) part of established historical district 33) name of historical district 34) is site eligible? 35) district potential? 36) date 37) revision	no yes Hermann Historical District yes - 10/5/84
If additional space is needed, attached separate sheets.			30)

inventory number: 165

Built in 1859-60 by the widow of Francis Husmann.

Husmann was assigned the lot in 1839 by the town trustees and lived in a house on the property until his death in 1857. Neither house shows in the ca. 1859 Robyn lithograph. Presumably the earlier house was torn down or, less likely, incorporated into the present structure.

The two-story rear porch was added between 1892 and 1898.

inventory number: 165

address: Schiller

General description: two and one half story rectangle shaped building constructed of brick laid in commonbond on a stone foundation which is covered with concrete scored in imitation of ashlar courses..

Setting: joined to the adjacent building on the south. The building is set at the sidewalk on the facade and is built at the alley on the north elevation. There is a very small backyard.

Cornice: There is a projecting band of brick stretchers above a brick dentil pattern in turn above another stretcher band. There are hanging gutters.

Facade and porch: Symmetrical four bays at both storys with four window bays at the second story and with a first bay entry on the first story. There is a small wood stoop with four steps also of wood. The balustrade has square balusters and a turned handrail. There newel has a ball finial.

Windows: All openings have flat arch lintels of brick composed of a brick stretcher above a header--header above stretcher brick in alternating courses. Each window openings has a slight mould and bead surround and has two over two light sash in a double hung opening.

Doors: The facade entry has a flat arch brick lintel with a narrow four light transom with narrow two light sidelights framing a single leaf door. The door itself appears to be ca. 1900.

Side elevations: South: The eaves are more or less flush with the gable end wall. There are no window openings visible.  
North: flush eaves. There are two window bays at either story.

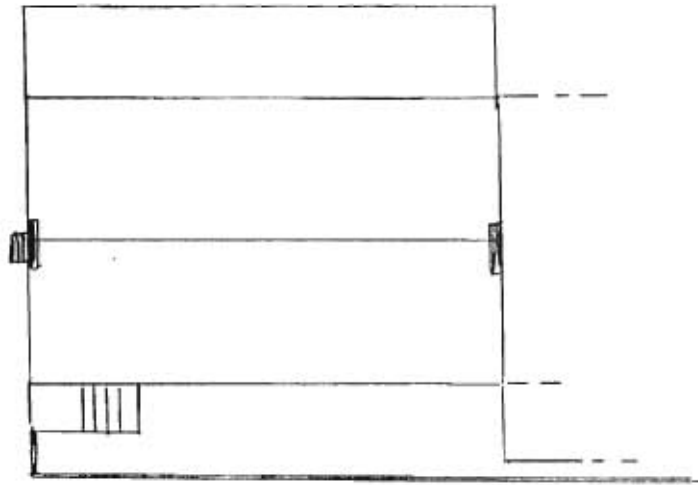
Rear elevation: There is a two story frame portion which may at one time have been an open two story porch, though now it almost completely built in and partially covered with asphalt rolls imitating brickwork. Visible windows have six light sash. The whole of the shed roof rear portion rests on a scored concrete foundation.

Outbuildings: There are two board and batten shed roof buildings with scored concrete foundations.

Alterations: It would appear that ca. 1910 major modifications were made including the concrete work, outbuildings, front porch and possibly much of the rear frame porch was filled in. There is a modern chimney flue on the north elevation.

G.A-AS-002-571

↑ N









Missouri Historic Architectural Inventory for  
Division of Parks and Historic Preservation Department of Natural Resources

38) Ownership — private — public	1) inventory number 2) name (cont) 3) name - historical 4) street address 5) town or vicinity 6) legal description 7) county	166   Schiller Hermann part lot 17 E. Fourth Gasconade	1)
39) Owners — name — address	8) category (site, structure, building, object)	building	23)
40) Local contact 41) Coordinates (UTM) 42) Quad 43) Other survey	9) significance 10) date 11) style 12) architect 13) builder 14) original use 15) present use	architectural-contributing ca. 1895    commercial office	
44) History Used as stationary and book store for many years by Oswald Fluhr.	16) number of stories 17) plan shape 18) basement 19) foundation 20) wall construction 21) roof type - material	1 rectangle none — frame shed —	4)
45) Additional description	22) contact print 35mm		5)
46) Description of environment/outbuildings	23) site plan:		9)
47) Information sources Sanborn Maps 1892-1898	24) changes - additions/alter- ations/moved 25) condition 26) visible from road? 27) distance/frontage 28) accessible?		5)
48) Location of negatives roll 3	29) preservation underway? 30) endangered? 31) on National Register? 32) part of established historical district	   no yes	6) 7)
49) Prepared by David Denman	33) name of historical district 34) is site eligible? 35) district potential? 36) date 37) revision	Hermann Historical District yes — 10/3/84  	8) 9)
50) Organization Missouri Heritage Trust			
If additional space is needed, attached separate sheets.			
HISTORIC INVENTORY FORM MISSOURI HERITAGE TRUST			

inventory number: 166

address: Schiller

Missouri Heritage Trust  
David Denman  
9-13-84

General description: one story frame building with modern siding on the visible south elevation. Foundation not visible. Rectangle building shape.

Setting: The building is set at the sidewalk and joins the building adjacent on the north. There is a parking lot on the south.

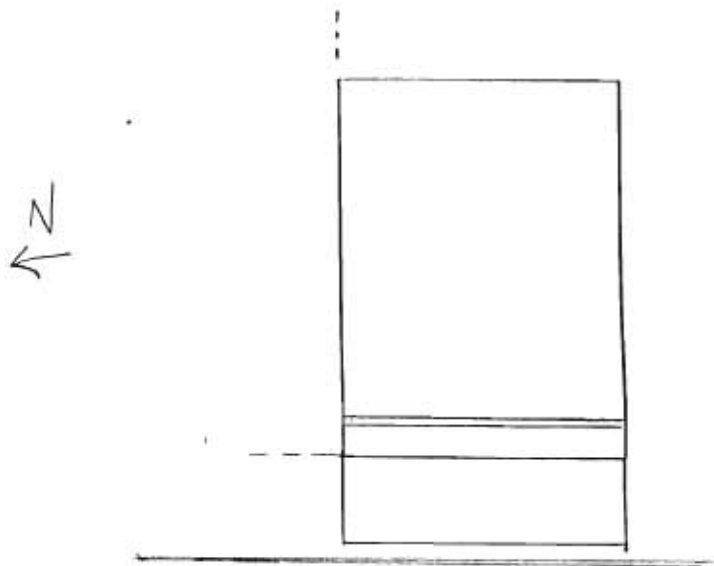
Roof: slightly sloping shed roof

Cornice: there is an unusual false front mansard roof with a flat moulded parapet projecting above a sloping fishscale shingle covered mansard.

Facade and porch: The porch extends across the entire facade with a slightly sloping pitch toward the street supported on three chamfered wood posts. The storefront itself is intact. It is wood constructed to appear as if it were cast-iron. There is a flat board entablature supported on fluted corner pilasters with bosses close to the capital and with a paneled plinth. There is a wide transom--glass filled--above four light display windows. There is an angled recessed entry with two light angled display windows flanking the doors, and with exuberant turned corner boards. The columns (pilasters) and corner boards rest on a moulded continuous band heavily moulded above a band of square moulded coffering which runs under the display windows.

Doors: double leaf entry doors with a single light above wide moulded double panels below.

Alterations: none visible









inventory number: 167

Missouri Heritage Trust  
David Denman  
9-7-84

address: Schiller

**General Description:** Two story rectangle shaped building constructed of brick with a darker pressed brick on the facade and on the south elevation resting on a concrete foundation scored in imitation of ashlar courses.

**Setting:** Built to the sidewalk on a corner lot with parking and a rear drive around the building.

**Roof:** front gable roof covered with asphalt shingle

**Cornice:** There is a moulded fascia with boxed eaves beneath which are heavy scroll modillions and with a moulded frieze. Above treatment found both on the longside eaves and inside the gable pediments to the front and rear.

**Facade:** There is a continuous cornice defining the pediment of the gable. There are three symmetrical bays framed with four pilasters of pressed brick with round corners rising to and including the pediment cornice just below which are cream colored terra cotta Ionic capitals on the pilasters. There are two flanking window bays on the second story with a centered panel with a bronze (?) panel with the words "Bay-Hermann Bank". There are two first story entrys at the first and third bays. The center is a large window opening. There is a smooth stone watertable around the facade and south elevations.

**Windows:** The second story windows are six over six with stone sills and single rowlock lintels flat arch.

The center window on the facade and three windows on the south elevation have half round double rowlock lintels.

The windows are fixed with round arched lights surrounding a high centered circular window light. There are recessed brick panels beneath the windows.

**South elevation:** Four pilasters frame three bays with windows in each. The center second story bay has a paired window opening.

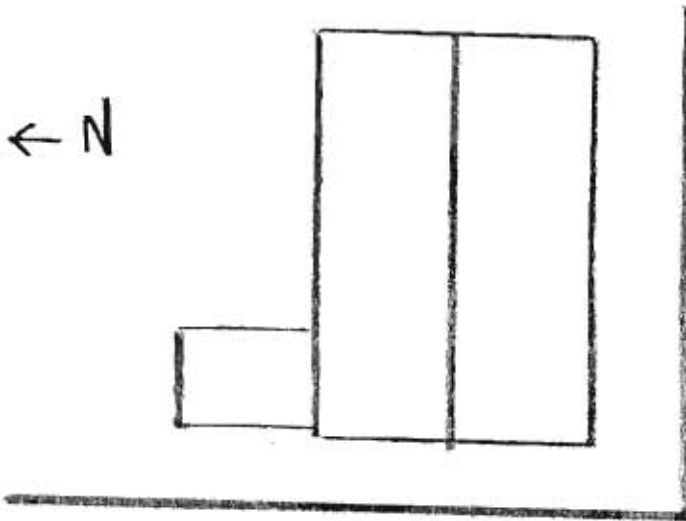
**North elevation:** Plain red brickwork with irregular placed window openings with double rowlock segmental arch lintels.

**rear elevation:** similiar to the north elevation.

**Doors:** the facade entrys have single leaf doors with narrow sidelights and a wide transom flat arch lintels with keystone.

**Other:** there is a corner stone in the southwest corner of the watertable with the following inscribed: "AUG. BEGEMAN 1909"

**Alterations:** on the north elevation there is a drive window added and there is a window brick in.





**Missouri Historic Architectural Inventory for  
Division of Parks and Historic Preservation Department of Natural Resources**

38) Ownership — private — public 39) Owners — name — address <input type="radio"/> 40) Local contact <input type="radio"/> 41) Coordinates (UTM) 42) Quad	1) inventory number 2) name (cont) 3) name - historical 4) street address 5) town or vicinity 6) legal description 7) county	168   401 Schiller st Hermann lot 18 E. 4th Gasconade	1)
43) Other survey	8) category (site, structure, building, object)		2/3)
44) History Probably built by Robert Walker ca. 1896  Second stage added circa 1920.	9) significance 10) date 11) style 12) architect 13) builder 14) original use 15) present use	architectural contributing ca. 1896/1920 Queen Anne  office same	3) 4)
45) Additional description	16) number of stories 17) plan shape 18) basement 19) foundation 20) wall construction 21) roof type - material	1 rectangle full stone and concrete frame/modern siding gable standing seam metal	4)
	22) contact print 35mm		5)
46) Description of environment/outbuildings	23) site plan		9)
47) Information sources deed book 14-513 tax list 1901 Sanborn 1892, 1898	24) changes - additions/alterations/moved 25) condition 26) visible from road? 27) distance/frontage 28) accessible?		5)
48) Location of negatives roll 12 49) Prepared by David Denman MHT 50) Organization	29) preservation underway? 30) endangered? 31) on National Register? 32) part of established historical district	   no	6) 7)
If additional space is needed, attached separate sheets.	33) name of historical district 34) is site eligible? 35) district potential? 36) date 37) revision	 yes yes 8/18/85	30)
HISTORIC INVENTORY FORM MISSOURI HERITAGE TRUST			

inventory number: 168

General description: one-story frame building built in two stages. The first is resting on a crudely coursed stone foundation and the later building rests on a concrete foundation. The building is sided with modern siding.

Setting: the building is built to the sidewalk on both the north and west elevations with the entrance to the building at the corner.

The gables are to east and west and the building is rectangular in shape.

Roof: the roof is covered with raised or standing seam metal.

Cornice: the cornice is boxed with a narrow applied bedmould under the soffit.

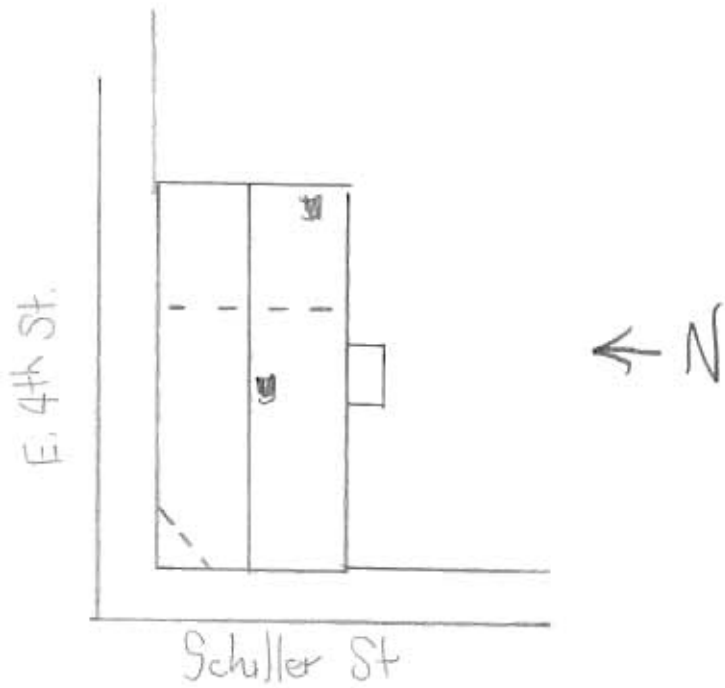
Gable: the west-facing gable has a decorative catalogue Queen Anne bargeboard at the gable apex.

Facade: the entry is in the corner of the building, which has been chamfered beneath the continuous roofline. Beneath the soffit are brackets in the entry corner and there is a pendant at the outer angle of the eaves.

Windows: all windows have two-over-two-light sash.

On the south elevation is a canopy porch and a stoop which appears to date later than the building itself.


GA-AS-002-571







**Missouri Historic Architectural Inventory for  
Division of Parks and Historic Preservation Department of Natural Resources**

38) Ownership — private — public 39) Owners — name — address <input type="radio"/> 40) Local contact <input type="radio"/> 41) Coordinates (UTM) 42) Quad 43) Other survey	1) inventory number 2) name (cont) 3) name - historical 4) street address 5) town or vicinity 6) legal description 7) county	169   403 Schiller st Hermann lot 18 E. 4th Gasconade	1)
44) History	8) category (site, structure, building, object)		2/3)
built ca. 1896 by Robert Walker.	9) significance 10) date 11) style 12) architect 13) builder 14) original use 15) present use	architectural-contributing ca. 1896 Queen Anne  residence same	
45) Additional description	16) number of stories 17) plan shape 18) basement 19) foundation 20) wall construction 21) roof type - material 22) contact print 35mm	1 1/2 irregular full rock faced ashlar stone brick gable and hip combo asbestos shingle	4)       5)
46) Description of environment/outbuildings	23) site plan:		9)
47) Information sources deed book 14-513 tax list 1901 Sanborn maps 1892, 1898	24) changes - additions/alterations/moved 25) condition 26) visible from road? 27) distance/frontage 28) accessible?	    	5)    6)
48) Location of negatives  49) Prepared by  50) Organization	29) preservation underway? 30) endangered? 31) on National Register? 32) part of established historical district 33) name of historical district 34) is site eligible? 35) district potential? 36) date 37) revision	   no  yes yes 8/18/85	6)    7)    8)
If additional space is needed, attached separate sheets.			30)
HISTORIC INVENTORY FORM MISSOURI HERITAGE TRUST			

inventory number: 169

General description: one- and one-half-story brick building, asymmetrically shaped, resting on a rock-faced coursed ashlar stone foundation. The house is gabled with a projecting facade primary wing.

Setting: the house sits back from the sidewalk ca. 15 feet.

Roof: the roof is covered with triangular-shaped asbestos shingles. There are small hip roof dormers at various locations. Each has fanciful cut-wood surrounds. The dormer on the front roof face has a stained glass light.

Cornice: the cornice treatment is different on the projecting wing and the remainder of the house. On the wing there are simple overhanging eaves. The rest of the house has a corbeled cornice which begins with a doubled stretcher course, with a projecting stretcher above this with a header dentil pattern, surmounted by a further stretcher course.

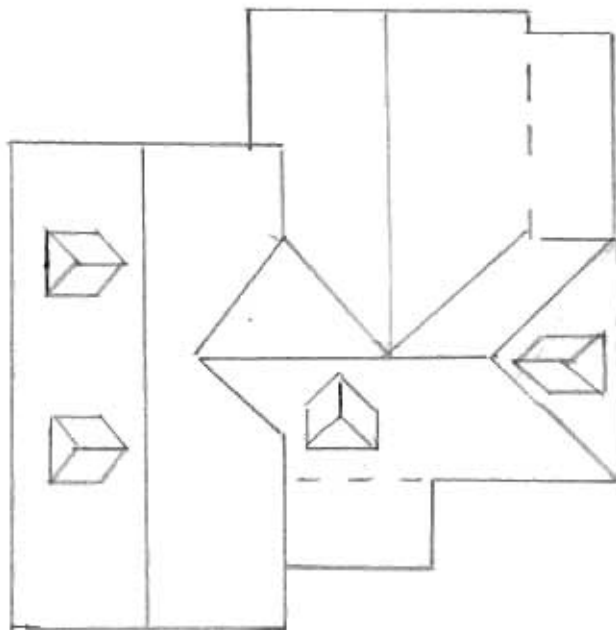
Facade projecting wing: there is a decorative catalogue Queen Anne bargeboard at the apex of the gable. Beneath this is a tripartite attic window with a large centered window flanked by two smaller with latticed muntins. The upper head of the three-part window is flush, with a bullseye centered in the segmental-shaped wooden panel beneath the brick arch.

Below the attic window is a single string course of stretcher brick which is on level with the upper extrado end of the brick arch over the first-story window openings. This decorative device is carried around the north facade only. There is a tripled projecting stretcher string course on level with the intrado end of the brick segmental arches at the first-story window openings. This decorative device is only on the facade of the wing, with a nominal return on the north elevation.

Windows: the facade wing window has a segmental arch over a paired window opening with a moulded wood pilaster between. There is a stained glass transom above the paired window. All window openings have one-over-one-light sash. The segmental arch treatment on the facade wing and on the north elevation is different than that found on the rest of the house. On the wing the arch is coursed with a header above a stretcher on end, alternating with coursing of stretcher over header brick. The window arches on the rest of the house are of stretcher brick only.

Porch: there is a porch in the reentrant angle of the facade with a continuous roofline, with the south wing supported on turned posts with jig-cut brackets and with soffit pendants.

Rear elevation: there is a rear wing with gable roof and a service porch on the south side.



← N

SCHILLER ST.







inventory number: 170

General description: one- and one-half-story brick with a rectangle shape, endgabled, resting on a pecked stone ashlar coursed foundation with a full cellar.

Setting: the house is set back ca. ten feet from the sidewalk on the facade and right to the alley on the north.

Roof: the roof is covered with asphalt shingle. There is a single gable dormer on the rear roof face and two dormers symmetrically arranged to either side of the engaged gable porch roof intersecting with the roofline of the house. The dormers have two-over-two-light sash window openings.

Gable: the gables rise to a parapet with a corbel eave step, then rise to a large center gable peak step with flue stacks rising from the corners.

Cornice: the cornice is corbeled with three stepped stretcher courses with a glazed header dentil above, terminating with a projecting stretcher course.

Facade and porch: the facade has five symmetrical bays with a center entry. There is a porch over the entry with a gable roof intersecting the main roofline. The pediment faces the street with a fanciful jig-cut bargeboard, wide moulded bedmould at the soffit, and a pediment face covered with vertical-lined tongue and grooved boards. There is a radiating light half-round window with an applied moulded diamond lozenge above the window. Beneath the moulded pediment cornice is a wide paneled frieze with centered mould blocks in each panel face. There is a hanging jig-cut decoration suspended from the underside of the frieze. The porch is supported on what appears to be original square posts.

Windows: all windows have two-over-two-light sash. The casing has characteristic edge beading with flat upper surface defining the segmental shape created by the segmental arch lintel which is composed of stretcher brick coursing. There are stone sills. The shutters appear to be original.

Doors: the entry has a half-round brick arch composed of alternating coursing of double header brick and stretcher brick. The opening has been altered and the door is modern.

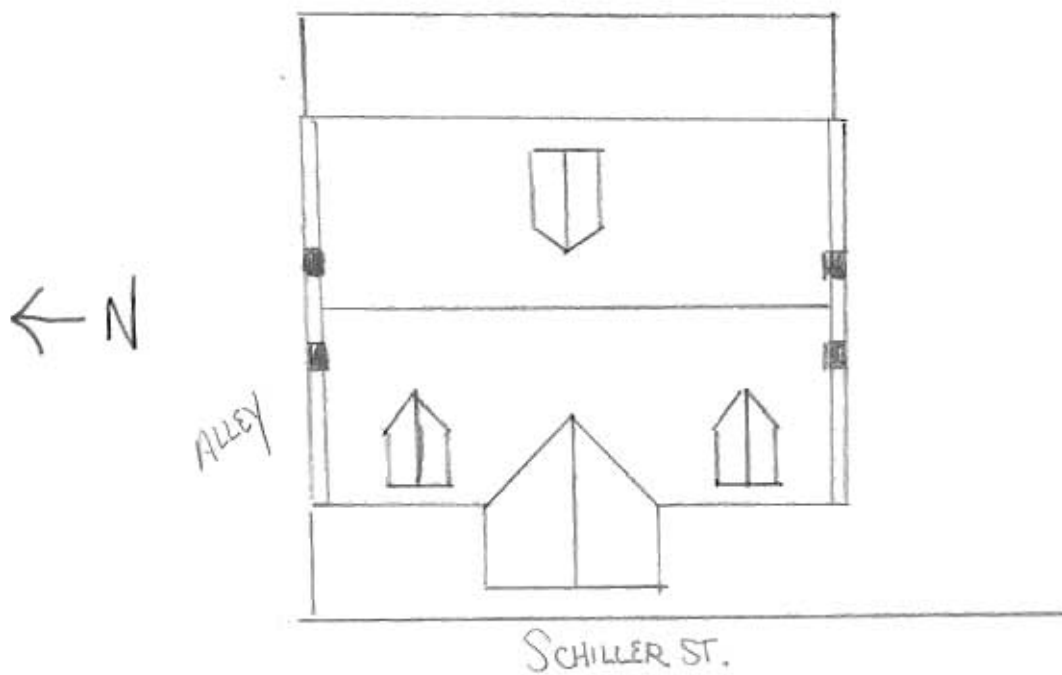
Side elevations: North - there is a centered half-story window above two symmetrically arranged first-story window bays. The south elevation repeats the pattern.

Rear elevation: there is a shed-roof rear porch across the entire rear, resting on chamfered wood posts. There is modern infilling on the southeast corner.

Outbuildings: there is a long brick gable-roof outbuilding. The west end has a flue and appears to be a smokehouse. The eastern end has been altered to create a garage space.



GA-AS-002-576











**Missouri Historic Architectural Inventory for  
Division of Parks and Historic Preservation Department of Natural Resources**

38) Ownership — private — public 39) Owners — name — address <input type="radio"/> 40) Local contact <input type="radio"/> 41) Coordinates (UTM) 42) Quad 43) Other survey	1) inventory number 2) name (cont) 3) name - historical 4) street address 5) town or vicinity 6) legal description 7) county	173   408 Schiller st. Hermann North pt. lot 15 E. 5th Gasconade	1)
	8) category (site, structure, building, object)	building	2/3)
44) History Built in 1893 by Elizabeth Klinge the widow of Ferdinand Klinge who died while a young man in the 1870s. The existing outbuilding seems to have been present by 1917.	9) significance 10) date 11) style 12) architect 13) builder 14) original use 15) present use	architectural-contributing 1893 center hall   residence same	3)
45) Additional description	16) number of stories 17) plan shape 18) basement 19) foundation 20) wall construction 21) roof type - material	1 1/2 rectangle full rock faced coursed stone frame/modern siding gable corrugated metal	4)
	22) contact print 35mm		5)
46) Description of environment/outbuildings	23) site plan:		6)
47) Information sources Sanborn maps 1892, 1898, 1908, 1917 Deed Book 16-285 Census 1870-1880	24) changes - additions/alter- ations/moved 25) condition 26) visible from road? 27) distance/frontage 28) accessible?		5)
48) Location of negatives roll 17 David Denman 49) Prepared by MHT 50) Organization	29) preservation underway? 30) endangered? 31) on National Register? 32) part of established historical district	   no yes	6) 7)
If additional space is needed, attached separate sheets.	33) name of historical district 34) is site eligible? 35) district potential? 36) date 37) revision	Hermann hist. district yes  8/1/85	30)



inventory number: 173

General description: one- and one-half-story rectangular-shaped building constructed of wood frame covered with modern siding, resting on a rock-faced coursed stone foundation. The building is endgabled with the long side to the street.

Setting: there is only a narrow strip of grass between the house and the sidewalk. Surrounding the house is a paling fence with jig-cut decorative point apex.

Roof: the roof is covered with corrugated metal. There are end chimneys at either gable endwall. On the rear roof face is a hip-roof dormer.

Cornice: plain boxed cornice with returns at the corners of the house in the gables.

Facade: there are five symmetrical bays with a centered entry, over which is a small gable-roof porch with jig-cut frieze pendants and brackets. The porch is supported on square posts resting on boxed pillars of wood. The balustrade is made up of decorative jig-cut balusters. The porch structure is of wood.

Windows: all windows are two-over-two-light sash.

Side elevations: both south and north endwalls have two symmetrically arranged bays at the first story with two attic windows above.

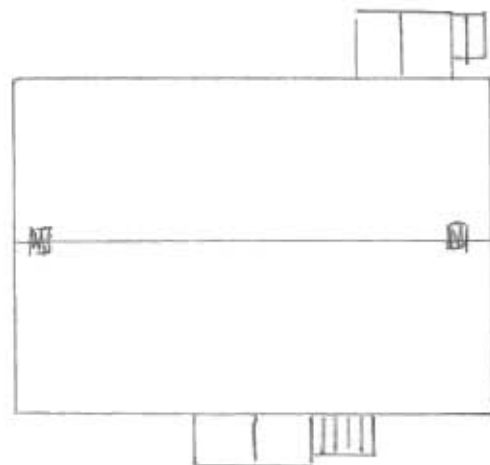
Rear elevation: three bays with a door in the first, over which is a simple gable-roof porch supported on turned posts.

Outbuildings: there is a shed-roof outbuilding with board and batten walls.

GA-AS-002-577



N →



Schiller St.



Missouri Historic Architectural Inventory for  
Division of Parks and Historic Preservation Department of Natural Resources

38) Ownership — private — public	1) inventory number	171	1)
39) Owners — name — address	2) name (cont)		
40) Local contact	3) name - historical		
41) Coordinates (UTM)	4) street address	413 Schiller st	
42) Quad	5) town or vicinity	Hermann	
43) Other survey	6) legal description		
	7) county	Gasconade	
	8) category (site, structure, building, object)		2/3)
44) History	9) significance	contributing	
	10) date	ca. 1915	
	11) style	late cat.-builder	
	12) architect		
	13) builder		
	14) original use	residence	
	15) present use	same	
45) Additional description	16) number of stories	1 1/2	4)
	17) plan shape	rectangle	
	18) basement	full	
	19) foundation	concrete	
	20) wall construction	brick	
	21) roof type - material	gable standing seam metal	
	22) contact print 35mm		5)
46) Description of environment/outbuildings	23) site plan		9)
47) Information sources	24) changes - additions/alter- ations/moved		5)
	25) condition		
	26) visible from road?		
	27) distance/frontage		
	28) accessible?		6)
48) Location of negatives	29) preservation underway?		
49) Prepared by	30) endangered?		
50) Organization	31) on National Register?		7)
	32) part of established historical district	no	
	33) name of historical district		
	34) is site eligible?	yes	
	35) district potential?	yes	30)
	36) date	8/16/85	
	37) revision		
If additional space is needed, attached separate sheets.			
HISTORIC INVENTORY FORM MISSOURI HERITAGE TRUST			



Missouri Historic Architectural Inventory for  
Division of Parks and Historic Preservation Department of Natural Resources

38) Ownership — private — public	1) inventory number 2) name (cont) 3) name - historical 4) street address 5) town or vicinity 6) legal description 7) county	172   Schiller st. Hermann  Gasconade	1)
39) Owners — name — address			
40) Local contact			
41) Coordinates (UTM)			
42) Quad			
43) Other survey	8) category (site, structure, building, object)		2/3)
44) History	9) significance 10) date 11) style 12) architect 13) builder 14) original use 15) present use	 ca. 1920?   residence same	
45) Additional description	16) number of stories 17) plan shape 18) basement 19) foundation 20) wall construction 21) roof type - material 22) contact print 35mm	2 rectangle full? ? brick/modern siding flat	4)
46) Description of environment/outbuildings	23) site plan		5)
47) Information sources	24) changes - additions/alter- ations/moved 25) condition 26) visible from road? 27) distance/frontage 28) accessible?		6)
48) Location of negatives	29) preservation underway? 30) endangered? 31) on National Register? 32) part of established historical district 33) name of historical district 34) is site eligible? 35) district potential? 36) date 37) revision	     no yes 10/25/85	7)
49) Prepared by 50) Organization			8)
If additional space is needed, attached separate sheets.			9)
HISTORIC INVENTORY FORM MISSOURI HERITAGE TRUST			10)





Missouri Historic Architectural Inventory for  
Division of Parks and Historic Preservation Department of Natural Resources

38) Ownership — private — public	1) inventory number 2) name (cont) 3) name - historical 4) street address 5) town or vicinity 6) legal description 7) county	174   Schiller Hermann lots 13 & 15 E. Fourth Gasconade	1)
39) Owners — name — address	8) category (site, structure, building, object)	building	23)
40) Local contact 41) Coordinates (UTM)	9) significance 10) date 11) style 12) architect 13) builder 14) original use 15) present use	architectural-contributing 1871  Johann Bohlken (?)  school offices	
42) Quad 43) Other survey	16) number of stories 17) plan shape 18) basement 19) foundation 20) wall construction 21) roof type - material	2 T-shape partial stone brick hip standing seam metal	4)
44) History	22) contact print 35mm		5)
45) Additional description	23) site plan:		9)
46) Description of environment/outbuildings	24) changes - additions/alter- ations/moved 25) condition 26) visible from road? 27) distance/frontage 28) accessible?		5)
47) Information sources	29) preservation underway? 30) endangered? 31) on National Register? 32) part of established historical district 33) name of historical district 34) is site eligible? 35) district potential? 36) date 37) revision	       no yes Hermann Historical District yes — 10/3/84  	6) 7) 30)
48) Location of negatives			
49) Prepared by			
50) Organization			

If additional space is needed, attached separate sheets.

HISTORIC INVENTORY FORM  
MISSOURI HERITAGE TRUST

inventory number: 174

Built in two major stages in 1871 and 1884.

Johann Bohlken and Charles Eitzen travelled to St. Louis in January of 1870 to inspect schoolhouses and to consult an architect for the proposed schoolhouse to be built in Hermann. During the summer Bohlken submitted two plans from which the final plan was chosen. Bohlken was himself a practicing architect responsible for the design of the Gasconade County Courthouse in Hermann. It is very likely that he is responsible for much of the design of the German School as well, especially in light of the fact that he was chosen to oversee the work on the building. The building was completed in 1871 at the cost of 8,000 dollars. Four years later the date of completion was carved on the lintel over the facade doorway. The newspaper editor commented that "we hope it may stand at least one hundred years hence..." In 1884 bids were let for the two-story ell addition. The carpentry was done by Klenk and Bensing and the brickmasonry by Charles Feudel (whose brick house survives on East Third Street--inventory #66). John Deflorin did the masonry work--his stone house survives on West Fourth Street (inventory #413).

In 1890-91 the wooden clock tower was added, built by G.W. Klenk. The earlier tower was moved to the roof intersection of the two wings. The one-story frame additions at each reentrant angle of the two building sections date to the 1920s.

inventory number: 174

Missouri Heritage Trust  
David Denman  
9/7/84

address: Schiller

General description: Two story T-shaped building constructed of brick laid in common bond resting on a rock faced coursed ashlar foundation.

Setting: The building sits on a corner lot approx. fifteen feet from the sidewalk surrounded on three sides by a low smooth dressed stone wall on which is placed a cast iron fence. Most of the open area is now covered with asphalt. There are stone splash blocks.

Roof: Hip roof shape covered with a standing seam metal roof

Cornice: Projecting header and stretcher band above a brick dentil pattern in turn above another stretcher band. Five courses below is another stretcher band projecting from the wall.

Facade: Seven bay symmetrical facade with the center three bays in a slightly projecting gable wing. The gable has projecting wood eaves with a dentil patterned cornice and a narrow board frieze. There is a centered circular attic window divided into four equal sized radiating lights. Around the window are brick headers with alternating glazed heads.

The entry is in the center bay.

The brick work entablature found under the eaves on the main block are continuous across the gable wing defining the pediment. Between the first and second story levels on the gable wing is a projecting stretcher band.

Windows: All windows are six over six light in a double hung window opening with segmental stretcher brick arch lintel with segmental shaped window heads and with round mould surrounds. There are stone sills.

Doors: The entry on the facade is in a large recessed area beneath a large stone lintel with the following carved on it "1871". The moulded surround has a segmental shaped head with matching shaped transom with five lights. There are double leaf doors with inverted cross pattern with the tall upper panels with moulded narrow round headed shape. There is a large stone step into the recessed area. Entries in the rear wing are identical.

Side elevations: North and south elevations of the main block have four symmetrical bays with window openings.

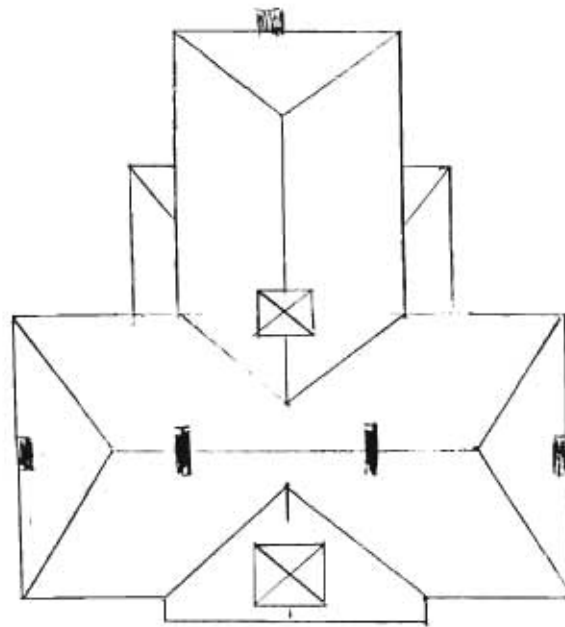
Rear wing: matches the main block in every detail. There are two window bays on the rear and there are four symmetrical window bays on each side elevation with entries in the fourth bay on each side in the first story. There is also a second story doorway at the fourth bay of the second story north elevation--porch or stairway is gone.

Other: there are two bell towers rising from the roof. The first and largest is above the entry rising from the apex of the gable wing on the facade. It is topped with a metal finial on a hip roof with a scalloped apron eaves above the open simple bracketed belfry below which is a moulded projecting entablature above the clock faces which are set on a flush vertical boarded area. Below the clock faces is an area covered with sawtooth shingle work below which is another moulded band above a flush vertical boarded surface. Flaring from either corner as the tower meets the roof are flat cut angled brackets.

The other smaller tower is near the intersection of the rear wing roof with the main block. It is covered with a bell cast hip roof of metal with decorative flat cut brackets framing the open belfry below which is a flush boarded area reaching to the roof line of the building.

Alterations: There are two hip roof one story frame additions built over exterior cellar entrances at the recessed angle of the rear wing and the main block. Each has a single leaf door and two window openings with six over six light sash and segmental shaped heads.

GA-AS-002-580











Missouri Historic Architectural Inventory for  
Division of Parks and Historic Preservation Department of Natural Resources

38) Ownership — private — public		1) inventory number 2) name (cont) 3) name - historical 4) street address 5) town or vicinity 6) legal description 7) county	259   804 Schiller st. Hermann  Gasconade	1)
40) Local contact 41) Coordinates (UTM)				
42) Quad				
43) Other survey		8) category (site, structure, building, object)	building	23)
44) History		9) significance 10) date 11) style 12) architect 13) builder 14) original use 15) present use	contributing ca. 1915 late est. - builder  residence same	
45) Additional description		16) number of stories 17) plan shape 18) basement 19) foundation 20) wall construction 21) roof type - material	1 1/2 rectangle full concrete frame/modern siding gable asphalt shingle	4)
		22) contact print 35mm		5)
46) Description of environment/outbuildings		23) site plan:		9)
47) Information sources		24) changes - additions/alter- ations/moved 25) condition 26) visible from road? 27) distance/frontage 28) accessible?		5)
48) Location of negatives	roll 20	29) preservation underway?		6)
49) Prepared by	David Denman	30) endangered?		
50) Organization	MHT	31) on National Register?		7)
		32) part of established historical district		
		33) name of historical district		
		34) is site eligible?	yes	
		35) district potential?	yes	30)
		36) date	8/12/85	
		37) revision		
		If additional space is needed, attached separate sheets.		
<b>HISTORIC INVENTORY FORM</b> <b>MISSOURI HERITAGE TRUST</b>				



Missouri Historic Architectural Inventory for  
Division of Parks and Historic Preservation Department of Natural Resources

38) Ownership — private — public 39) Owners — name — address 40) Local contact 41) Coordinates (UTM) 42) Quad 43) Other survey	1) inventory number 260 2) name (cont) 3) name - historical 4) street address 813 Schiller st. 5) town or vicinity Hermann 6) legal description 7) county Gasconade	1)
44) History	8) category (site, structure, building, object) building 9) significance 10) date ca. 1910 11) style probable hall kitchen 12) architect 13) builder 14) original use residence 15) present use vacant	2/3)
45) Additional description	16) number of stories 1 17) plan shape rectangle 18) basement partial 19) foundation concrete 20) wall construction frame/modern siding 21) roof type - material gable asphalt shingle 22) contact print 35mm	4) 5)
46) Description of environment/outbuildings	23) site plan	6)
47) Information sources	24) changes - additions/alterations/moved 25) condition 26) visible from road? 27) distance/frontage 28) accessible?	5) 6)
48) Location of negatives 49) Prepared by roll 20 David Denman 50) Organization MHT	29) preservation underway? 30) endangered? 31) on National Register? 32) part of established historical district 33) name of historical district 34) is site eligible? no 35) district potential? no 36) date 8/12/85 37) revision	7) 30)

If additional space is needed, attached separate sheets.







inventory number: 185

Missouri Heritage Trust  
David Denman  
9-13-84

address: Schiller

General description: One and one half story frame building covered with lap siding resting on what appears to be a concrete foundation. Building is composed of two parts---the first part is an original residence now used as an office, and the second is an original shop building attached to the first on the south. Buildings set to the sidewalk.

Roof: First part: End gable roof covered with corrugated metal  
Second part: shed roof covered with corrugated metal.

Cornice: Second part: At the eave of a false facade parapet is a flat wood dentil pattern with a sawtooth pattern between the dentil blocks. First part: The eaves overhang the walls with no visible cornice treatment. Hanging gutters.

Facade: First part: Three bay with symmetrical center bay entrance.  
Second part: Two bay facade with the first bay as entrance.

Windows: Second part: Window casings have triangular shaped architrave. On the First part there is a single original window in the half story on the endwalls with six light fixed sash. All other window sash is modern.

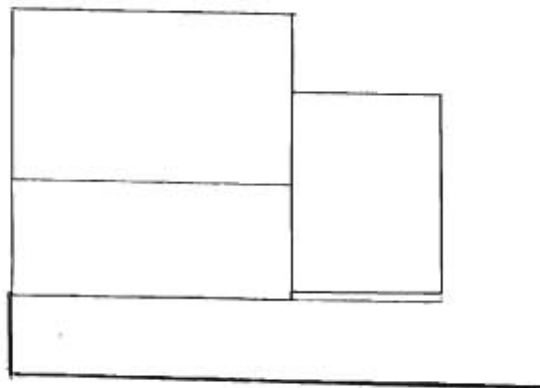
Doors: On the rear of the second part is an inverted cross door. Other doors are more recent date.

Side elevations: North: There is a single centered window opening on the second part building. Above that is visible a half story window on the first part building. South: Two window openings one of which is in a clearly seen rear wing of the first part section--probably a porch since filled in.

Rear: On the second part there is a single door. On the first there is a single narrow window.

outbuildings: At the rear of the property on the alley is a board and batten shed roof building on a concrete foundation.

Alterations visible: Windows are modern. part of the first section building was probably an open porch.





Missouri Historic Architectural Inventory for  
Division of Parks and Historic Preservation Department of Natural Resources

38) Ownership — private — public	1) inventory number 2) name (cont) 3) name - historical 4) street address 5) town or vicinity 6) legal description 7) county	186 Clayton Federal S & T  Schiller Hermann part lot 8 E. Front Gasconade	1)
39) Owners — name — address	8) category (site, structure, building, object)	building	2/3)
40) Local contact 41) Coordinates (UTM)	9) significance 10) date 11) style 12) architect 13) builder 14) original use 15) present use	architectural-contributing 1870-1871 Commercial Vernacular   residence/commercial commercial	
42) Quad 43) Other survey	16) number of stories 17) plan shape 18) basement 19) foundation 20) wall construction 21) roof type - material	2 1/2 rectangle full stone brick gable standing seam metal	4)
44) History	22) contact print 35mm		5)
45) Additional description	23) site plan:		9)
46) Description of environment/outbuildings	24) changes - additions/alter- ations/moved 25) condition 26) visible from road? 27) distance/frontage 28) accessible?		5)
47) Information sources	29) preservation underway? 30) endangered? 31) on National Register? 32) part of established historical district 33) name of historical district 34) is site eligible? 35) district potential? 36) date 37) revision	          no  yes Hermann Historical District yes — 10/3/84	6) 7) 8) 9)
48) Location of negatives			
49) Prepared by			
50) Organization			
If additional space is needed, attached separate sheets.			
HISTORIC INVENTORY FORM MISSOURI HERITAGE TRUST			



inventory number: 186

Built in 1870-71 by Rudolf Schlender who came to the United States in 1832 where he learned the tanner's trade.

In 1838 he returned to Germany to handle his father's estate. In 1847 he returned to this country, settling in Hermann where he set up a successful tanyard. By 1860 he had branched into mercantile activities as well as selling hides and leather, and had amassed a comparatively large amount of wealth. Schlender retired from business and built the present structure as his home. In 1879 he added "a new portico" to his house. After his death Christopher Schlender, his son, operated a shoe store in the building for many years.

A photo ca. 1910 shows the second and third bays to have been altered to their present aspect. The third was a doorway and the middle bay was a large plate glass display window. The first bay on the north endwall was also a door in the photo.

inventory number: 186  
address: Schiller

Missouri Heritage Trust  
David Denman  
9-13-84

General description: two and one half story rectangle shaped building constructed of brick laid in common bond resting on dressed ashlar stone with narrow mortar joint foundation.

Setting: The building is on an important corner lot at the southwest corner of Schiller and First streets--facing Schiller street. It is built to the sidewalk on both street faces. There is a side-yard on the south between this and the adjacent building.

Roof: Side gable with a standing seam metal roof covering.

Cornice: Projecting eaves in the gable end walls and on the long side. Beneath the later there is a wood dentil pattern and a narrow cornice mould with no frieze board. The pattern is continued around on the cornice returns in the gable, which may be seen on the cornice returns at the rear elevation though the dentil is not present on the rear long side cornice.

Facade: Five symmetrical bays at the second story level. The first story has a three bay facade with first bay entry. There is a wood porch across the facade supported on wood posts and with beaded joists exposed underneath. There is a balustrade at the second story with decorative flat cut balusters.

Windows: All windows (unless otherwise noted) have segmental brick arches with stone sills, and have two over two light sash in double hung openings. The first story facade window openings have dressed stone lintels, but are otherwise similar. All windows have flat head upper sash.

Doors: the facade entry has a dressed stone lintel and door stoop above a recessed and paneled doorway with sidelights and transom. The door is single leaf. Decorative muntin design in the door is echoed in the transom and sidelights.

The south elevation entry has a segmental brick arch with a recessed and paneled doorway with a vertical light transom. The door is inverted cross with round and moulded upper panels.

Side elevations: North: There are cornice returns in the gable with slightly projecting eaves. There are two half story attic windows, five second story openings, with two on the first though the first bay is more recent and is placed at a bricked in entry., which still has its stone stoop.

South: Similar to north except there are three second story window bays. There is a door entry near the southeast corner. There is a one story frame attachment with a metal covered hip roof and with lap siding--possibly an attached summer kitchen? There is a shed roof frame attachment over the cellar entrance.

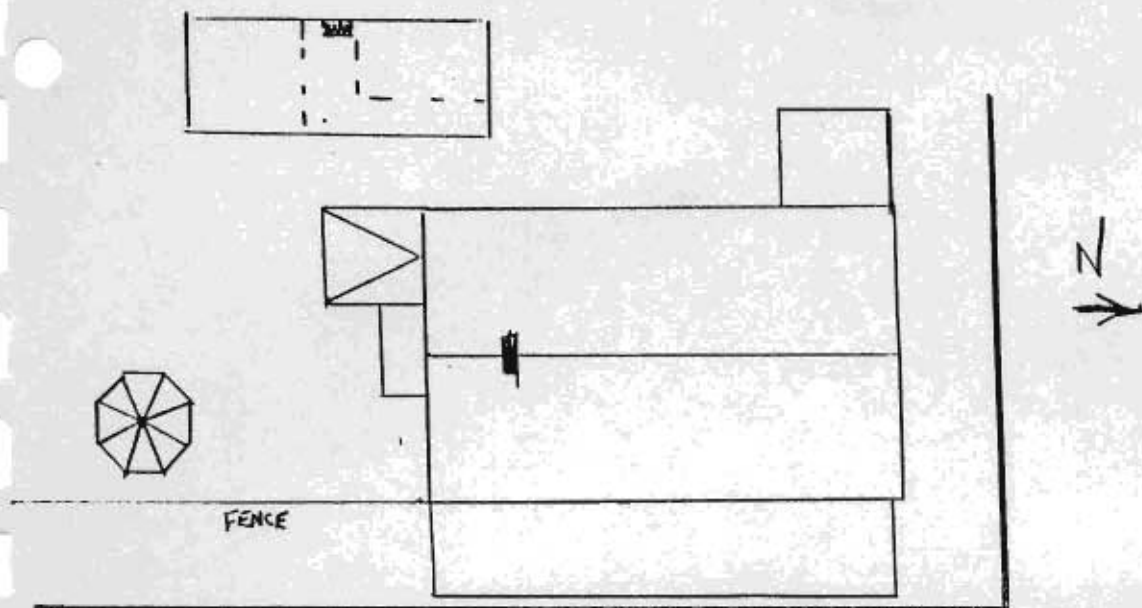
Rear elevation: Three symmetrical second story window bays, though there is only one visible original window opening on the first story. Modern addition obscures the rest.

outbuildings: There is an eight sided lattice walled pump house in the south side yard with a matching metal roof with metal finial.

To the rear of the main building is a shed (flounder) roof brick outbuilding. Window and door openings have segmental brick arches with six over six light sash. The southern portion must have been a summer kitchen. There is a continuous roof over an open area between this and a northern brick smokehouse with vent slits visible in the north wall. There is a continuous roof over a small open porch before the smokehouse.

Alterations: Part of the porch, notably the balustrade may not be the original. Sometime after initial construction a large door on the north elevation was bricked in and a window made in its place. There is a very recent rear shed roof brick addition. There is a modern brick patio and raised bed. Brick wall along First street is also of recent date.













Missouri Historic Architectural Inventory for  
Division of Parks and Historic Preservation Department of Natural Resources

38) Ownership — private — public	1) inventory number	187	1)
39) Owners — name — address	2) name (cont)	Calico Cupboard	
40) Local contact	3) name - historical	St. Charles Hall	
41) Coordinates (UTM)	4) street address	Schiller	
42) Quad	5) town or vicinity	Hermann	
43) Other survey	6) legal description	part lot 10 E. Wharf	
	7) county	Gasconade	
44) History	8) category (site, structure, building, object)	building	2)
	9) significance	architectural-contributing	
	10) date	1867-1868	
	11) style	Commercial Vernacular	
	12) architect	with Italianate feature	
	13) builder		
	14) original use	commercial	
	15) present use	same	
45) Additional description	16) number of stories	2	3)
	17) plan shape	rectangle	
	18) basement	full	
	19) foundation	stone	
	20) wall construction	brick	
	21) roof type - material	gable asphalt shingle	
	22) contact print	35mm	4)
46) Description of environment/outbuildings	23) site plan:		5)
47) Information sources	24) changes - additions/alter- ations/moved		6)
Deed Book R 366 and 538	25) condition		
Sanborn Map 1892	26) visible from road?		
City Treasurer's Book #1	27) distance/frontage		
Advertiser-Courier April 27, 1876	28) accessible?		7)
March 24, 1876	29) preservation underway?		
48) Location of negatives	30) endangered?		
roll 4 #12	31) on National Register?	no	8)
49) Prepared by	32) part of established historical district	yes	
David Denman	33) name of historical district	Hermann Historical District	9)
50) Organization	34) is site eligible?	yes	
Missouri Heritage Trust	35) district potential?	-	10)
	36) date	10/3/84	
	37) revision		
If additional space is needed, attached separate sheets.			
HISTORIC INVENTORY FORM MISSOURI HERITAGE TRUST			

inventory number: 187

Built in 1867 by Constance and August Riek as a saloon and hall.

The Riek brothers (see inventory number 42 for early history of Riek family) purchased lot 10 East Wharf in 1865 from the partition sale of Hans Wiedersprecher's estate. The brothers sold their interests in the Music Hall on East Second Street and proceeded with plans to build a more modern saloon and hall at the prime location close to the railroad line. In June of 1866 the brothers gave a deed of trust to Anna and Charles Dolsen of St. Louis for 2,600 dollars. Charles Dolsen applied for the first liquor license in 1867.

The building was constructed as a saloon, billiard parlor and restaurant, and through the 19th century came under many owners and managers. By 1892, however, the building was partially vacant. In 1898 the hall was refurbished for use as a high school, in which use it remained until the early 1920s.

inventory number:

Missouri Heritage Trust  
David Denman  
9-13-84

address: Schiller

General description: Two story brick building laid in common bond with a rectangular plan shape built to the sidewalk. The foundation is ashlar stone with tooled and bordered face.

Roof: End gable covered with asphalt shingle.

Cornice: On the facade the eaves project with hanging gutters with acanthus leaf motif carved modillion blocks, metal rosettes applied to the soffit between the modillions. There are two different motifs--one round and one square--alternating. Heavily moulded cornice and frieze with square raised lozenge applied blocks to the face of the frieze board. The frieze ends with a mould band.

Facade and porch: The facade has seven symmetrical bays on the second story. The center three are taller than the others giving onto a balcony. The balcony has a cast iron railing and is supported on five spaced cast iron brackets. At the first story there may have been seven bays corresponding to the second story but later alterations have obscured the pattern. The first bay is an entry. The third bay has been changed from window to door. Next is a modern garage bay--part of an original window opening since bricked in, is visible. The last bay is also an entry.

Windows: The three center bays at the second story and the center bays on the north elevation have four over six window sash in double hung openings. All other windows have four over four light sash. All openings have triangular stone lintels with tooled and striated faces--there are stone sills and moulded surrounds.

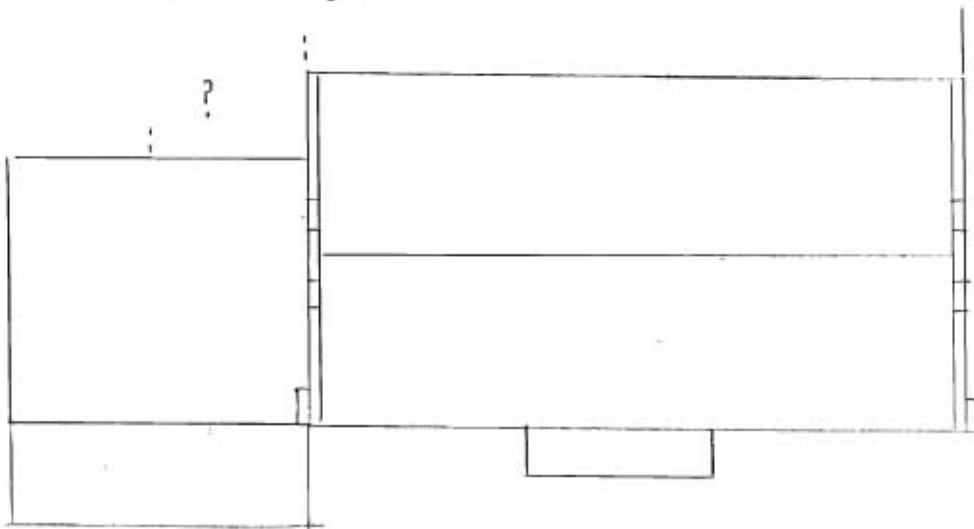
Doors: The three original entrys to the building--the first and last facade bays and the first bay on the north elevation--all have identical treatment. The only variation is from the loss of the original doors in the first bay facade opening. All have paneled and recessed sides, vertical light transom over double leaf doors with round headed upper panels on inverted cross doors. Door panels and entry surround panels all have heavy applied moulding.

Side elevations: North: Rises to a parapet wall with a broad step at the gable peak with paired chimneys. The step projects one course deep from the wall plane supported by a half round brick relieving arch set at the level of the roof eaves. Centered in the arch is a round window divided into four equal segment lights. The window is partially obscured by a modern chimney flue. There are four symmetrical bays at either story. The tall second story windows in the center bays once gave onto a balcony with exterior stair--now gone. Evidence may be seen in the wall.

There are cornice returns at the front but not at the rear. The first story has an entry in the first bay. South: Gable treatment is identical to the north side only there is a square window inside the relieving arch instead of round. There is a single second story centered original window, though there are modern windows piercing the wall at the present time. There is a shadow line visible in the brick work where there was once a one story gable roof building attached to the present building. There is now a flat roof modern building in its place.

Rear elevation: There are six second story window openings visible. The first story is obscured by a modern shed roof addition. Plain cornice with hanging gutters.

Alterations: blocked door first bay facade. modern door in the third bay. Blocked modern garage bay on the facade. Balcony and exterior stair removed on the north. There is a modern chimney flue on the north. Modern rear one story wing. Modern wing on the south elevation.





Country Dining

The Calico Cupboard

Country Antiques







**Missouri Historic Architectural Inventory for  
Division of Parks and Historic Preservation Department of Natural Resources**

38) Ownership — private — public 3) Owners — name — address <input type="radio"/> 40) Local contact <input type="radio"/> 41) Coordinates (UTM) 42) Quad 43) Other survey	1) inventory number 2) name (cont) 3) name - historical 4) street address 5) town or vicinity 6) legal description 7) county	600   317 Stark Blvd. Hermann  Gasconade	1)
	8) category (site, structure, building, object)		2/3)
44) History	9) significance 10) date 11) style 12) architect 13) builder 14) original use 15) present use	contributing ca. 1925 bungalow   residence same	
45) Additional description	16) number of stories 17) plan shape 18) basement 19) foundation 20) wall construction 21) roof type - material	1 rectangle full concrete brick veneer gable asphalt shingle	4)
	22) contact print 35mm		5)
46) Description of environment/outbuildings	23) site plan		9)
47) Information sources	24) changes - additions/alter- ations/moved 25) condition 26) visible from road? 27) distance/frontage 28) accessible?	    	5)
48) Location of negatives roll 5 49) Prepared by David Denman MHT 50) Organization	29) preservation underway? 30) endangered? 31) on National Register? 32) part of established historical district	    no	6)    7)
If additional space is needed, attached separate sheets.	33) name of historical district 34) is site eligible? 35) district potential? 36) date 37) revision	 yes yes 8/12/85  	30)



Missouri Historic Architectural Inventory for  
Division of Parks and Historic Preservation Department of Natural Resources

## HISTORIC INVENTORY FORM

### MISSOURI HERITAGE TRUST









Missouri Historic Architectural Inventory for  
Division of Parks and Historic Preservation Department of Natural Resources

38) Ownership — private — public  3) Owners — name — address  <input type="radio"/> 40) Local contact <input checked="" type="radio"/> 41) Coordinates (UTM)  42) Quad  43) Other survey	<div style="float:right; font-size: small;">1)</div> <div style="clear:both;"></div> <div style="display: flex;"><div style="flex:1;">1) inventory number</div><div>598</div></div> <div style="display: flex;"><div style="flex:1;">2) name (cont)</div><div></div></div> <div style="display: flex;"><div style="flex:1;">3) name - historical</div><div></div></div> <div style="display: flex;"><div style="flex:1;">4) street address</div><div>324 Stark blvd</div></div> <div style="display: flex;"><div style="flex:1;">5) town or vicinity</div><div>Hermann</div></div> <div style="display: flex;"><div style="flex:1;">6) legal description</div><div></div></div> <div style="display: flex;"><div style="flex:1;">7) county</div><div>Gasconade</div></div> <div style="clear:both"></div> <div style="display: flex;"><div style="flex:1;">8) category (site, structure, building, object)</div><div></div></div> <div style="clear:both"></div> <div style="display: flex;"><div style="flex:1;">9) significance</div><div>contributing</div></div> <div style="display: flex;"><div style="flex:1;">10) date</div><div>ca. 1935</div></div> <div style="display: flex;"><div style="flex:1;">11) style</div><div>cottage revival</div></div> <div style="display: flex;"><div style="flex:1;">12) architect</div><div></div></div> <div style="display: flex;"><div style="flex:1;">13) builder</div><div></div></div> <div style="display: flex;"><div style="flex:1;">14) original use</div><div>residence</div></div> <div style="display: flex;"><div style="flex:1;">15) present use</div><div>same</div></div> <div style="clear:both"></div> <div style="display: flex;"><div style="flex:1;">16) number of stories</div><div>1 1/2</div></div> <div style="display: flex;"><div style="flex:1;">17) plan shape</div><div>irregular</div></div> <div style="display: flex;"><div style="flex:1;">18) basement</div><div>full</div></div> <div style="display: flex;"><div style="flex:1;">19) foundation</div><div>concrete</div></div> <div style="display: flex;"><div style="flex:1;">20) wall construction</div><div>brick veneer</div></div> <div style="display: flex;"><div style="flex:1;">21) roof type - material</div><div>gable asphalt shingle</div></div> <div style="display: flex;"><div style="flex:1;">22) contact print 35mm</div><div></div></div> <div style="clear:both"></div> <div style="display: flex;"><div style="flex:1;">23) site plan</div><div></div></div> <div style="clear:both"></div> <div style="display: flex;"><div style="flex:1;">24) changes - additions/alter- ations/moved</div><div></div></div> <div style="display: flex;"><div style="flex:1;">25) condition</div><div></div></div> <div style="display: flex;"><div style="flex:1;">26) visible from road?</div><div></div></div> <div style="display: flex;"><div style="flex:1;">27) distance/frontage</div><div></div></div> <div style="display: flex;"><div style="flex:1;">28) accessible?</div><div></div></div> <div style="clear:both"></div> <div style="display: flex;"><div style="flex:1;">29) preservation underway?</div><div></div></div> <div style="display: flex;"><div style="flex:1;">30) endangered?</div><div></div></div> <div style="display: flex;"><div style="flex:1;">31) on National Register?</div><div></div></div> <div style="display: flex;"><div style="flex:1;">32) part of established historical district</div><div></div></div> <div style="display: flex;"><div style="flex:1;">33) name of historical district</div><div></div></div> <div style="display: flex;"><div style="flex:1;">34) is site eligible?</div><div>yes</div></div> <div style="display: flex;"><div style="flex:1;">35) district potential?</div><div>yes</div></div> <div style="display: flex;"><div style="flex:1;">36) date</div><div>8/12/85</div></div> <div style="display: flex;"><div style="flex:1;">37) revision</div><div></div></div>
44) History	<div style="float:right; font-size: small;">23)</div> <div style="clear:both;"></div> <div style="display: flex;"><div style="flex:1;">9) significance</div><div>contributing</div></div> <div style="display: flex;"><div style="flex:1;">10) date</div><div>ca. 1935</div></div> <div style="display: flex;"><div style="flex:1;">11) style</div><div>cottage revival</div></div> <div style="display: flex;"><div style="flex:1;">12) architect</div><div></div></div> <div style="display: flex;"><div style="flex:1;">13) builder</div><div></div></div> <div style="display: flex;"><div style="flex:1;">14) original use</div><div>residence</div></div> <div style="display: flex;"><div style="flex:1;">15) present use</div><div>same</div></div>
45) Additional description	<div style="float:right; font-size: small;">4)</div> <div style="clear:both;"></div> <div style="display: flex;"><div style="flex:1;">16) number of stories</div><div>1 1/2</div></div> <div style="display: flex;"><div style="flex:1;">17) plan shape</div><div>irregular</div></div> <div style="display: flex;"><div style="flex:1;">18) basement</div><div>full</div></div> <div style="display: flex;"><div style="flex:1;">19) foundation</div><div>concrete</div></div> <div style="display: flex;"><div style="flex:1;">20) wall construction</div><div>brick veneer</div></div> <div style="display: flex;"><div style="flex:1;">21) roof type - material</div><div>gable asphalt shingle</div></div> <div style="display: flex;"><div style="flex:1;">22) contact print 35mm</div><div></div></div> <div style="clear:both"></div> <div style="display: flex;"><div style="flex:1;">23) site plan</div><div></div></div>
46) Description of environment/outbuildings	<div style="float:right; font-size: small;">5)</div> <div style="clear:both;"></div> <div style="display: flex;"><div style="flex:1;">24) changes - additions/alter- ations/moved</div><div></div></div> <div style="display: flex;"><div style="flex:1;">25) condition</div><div></div></div> <div style="display: flex;"><div style="flex:1;">26) visible from road?</div><div></div></div> <div style="display: flex;"><div style="flex:1;">27) distance/frontage</div><div></div></div> <div style="display: flex;"><div style="flex:1;">28) accessible?</div><div></div></div>
47) Information sources	<div style="float:right; font-size: small;">6)</div> <div style="clear:both;"></div> <div style="display: flex;"><div style="flex:1;">29) preservation underway?</div><div></div></div> <div style="display: flex;"><div style="flex:1;">30) endangered?</div><div></div></div> <div style="display: flex;"><div style="flex:1;">31) on National Register?</div><div></div></div> <div style="display: flex;"><div style="flex:1;">32) part of established historical district</div><div></div></div> <div style="display: flex;"><div style="flex:1;">33) name of historical district</div><div></div></div> <div style="display: flex;"><div style="flex:1;">34) is site eligible?</div><div>yes</div></div> <div style="display: flex;"><div style="flex:1;">35) district potential?</div><div>yes</div></div> <div style="display: flex;"><div style="flex:1;">36) date</div><div>8/12/85</div></div> <div style="display: flex;"><div style="flex:1;">37) revision</div><div></div></div>
48) Location of negatives <p style="text-align:center;">roll 5</p> 49) Prepared by         David Denman MHT  50) Organization	<div style="float:right; font-size: small;">7)</div> <div style="clear:both;"></div> <div style="display: flex;"><div style="flex:1;">29) preservation underway?</div><div></div></div> <div style="display: flex;"><div style="flex:1;">30) endangered?</div><div></div></div> <div style="display: flex;"><div style="flex:1;">31) on National Register?</div><div></div></div> <div style="display: flex;"><div style="flex:1;">32) part of established historical district</div><div></div></div> <div style="display: flex;"><div style="flex:1;">33) name of historical district</div><div></div></div> <div style="display: flex;"><div style="flex:1;">34) is site eligible?</div><div>yes</div></div> <div style="display: flex;"><div style="flex:1;">35) district potential?</div><div>yes</div></div> <div style="display: flex;"><div style="flex:1;">36) date</div><div>8/12/85</div></div> <div style="display: flex;"><div style="flex:1;">37) revision</div><div></div></div>
HISTORIC INVENTORY FORM MISSOURI HERITAGE TRUST	<div style="float:right; font-size: small;">30)</div> <div style="clear:both;"></div>



**HISTORIC INVENTORY FORM**  
**MISSOURI HERITAGE TRUST**





HISTORIC INVENTORY FORM  
MISSOURI HERITAGE TRUST



Missouri Historic Architectural Inventory for  
Division of Parks and Historic Preservation Department of Natural Resources

[illegible]



Missouri Historic Architectural Inventory for  
Division of Parks and Historic Preservation Department of Natural Resources

## HISTORIC INVENTORY FORM

### MISSOURI HERITAGE TRUST





Missouri Historic Architectural Inventory for  
Division of Parks and Historic Preservation Department of Natural Resources

38) Ownership — private — public	1) inventory number 2) name (cont) 3) name - historical 4) street address 5) town or vicinity 6) legal description 7) county	595   408 Stark blvd Hermann  Gasconade	1)
40) Local contact 41) Coordinates (UTM) 42) Quad 43) Other survey	8) category (site, structure, building, object)		23)
44) History	9) significance 10) date 11) style 12) architect 13) builder 14) original use 15) present use	contributing ca. 1920 bungalow  residence same	
45) Additional description	16) number of stories 17) plan shape 18) basement 19) foundation 20) wall construction 21) roof type - material 22) contact print 35mm	1 1/2 rectangle with wing full concrete brick veneer gable asbestos shingle  35mm	4)       5)
46) Description of environment/outbuildings	23) site plan:		9)
47) Information sources	24) changes - additions/alter- ations/moved 25) condition 26) visible from road? 27) distance/frontage 28) accessible?		5)    6)
48) Location of negatives 49) Prepared by 50) Organization	29) preservation underway? 30) endangered? 31) on National Register? 32) part of established historical district 33) name of historical district 34) is site eligible? 35) district potential? 36) date 37) revision	      yes yes 8/12/85	7)     30)
If additional space is needed, attached separate sheets.			
HISTORIC INVENTORY FORM MISSOURI HERITAGE TRUST			



Missouri Historic Architectural Inventory for  
Division of Parks and Historic Preservation Department of Natural Resources

**HISTORIC INVENTORY FORM**  
**MISSOURI HERITAGE TRUST**



Missouri Historic Architectural Inventory for  
Division of Parks and Historic Preservation Department of Natural Resources

## HISTORIC INVENTORY FORM

### MISSOURI HERITAGE TRUST





**Missouri Historic Architectural Inventory for  
Division of Parks and Historic Preservation Department of Natural Resources**

38) Ownership — private — public ) Owners — name — address ○ 40) Local contact 41) Coordinates (UTM) 42) Quad	1) inventory number 2) name (cont) 3) name - historical 4) street address 5) town or vicinity 6) legal description 7) county	592   418 Stark blvd Hermann  Gasconade	1)
43) Other survey	8) category (site, structure, building, object)		2/3)
44) History	9) significance 10) date 11) style 12) architect 13) builder 14) original use 15) present use	contributing ca. 1935 cottage revival  residence same	
45) Additional description	16) number of stories 17) plan shape 18) basement 19) foundation 20) wall construction 21) roof type - material	1 rectangle full concrete frame/modern siding gable asphalt shingle	4)
	22) contact print 35mm		5)
46) Description of environment/outbuildings	23) site plan		9)
47) Information sources	24) changes - additions/alterations/moved 25) condition 26) visible from road? 27) distance/frontage 28) accessible?		5)
48) Location of negatives  49) Prepared by 50) Organization	29) preservation underway? 30) endangered? 31) on National Register? 32) part of established historical district 33) name of historical district 34) is site eligible? 35) district potential? 36) date 37) revision	roll 6 David Denman MHT     no yes 8/12/85	6)       7)  30)

If additional space is needed, attached separate sheets.



## HISTORIC INVENTORY FORM

### MISSOURI HERITAGE TRUST



**HISTORIC INVENTORY FORM**  
**MISSOURI HERITAGE TRUST**





**Missouri Historic Architectural Inventory for  
Division of Parks and Historic Preservation Department of Natural Resources**

38) Ownership — private — public Owners — name — address 40) Local contact 41) Coordinates (UTM) 42) Quad	1) inventory number 2) name (cont) 3) name - historical 4) street address 5) town or vicinity 6) legal description 7) county	605   423 Stark blvd Hermann  Gasconade	1)
43) Other survey	8) category (site, structure, building, object)		2/3)
44) History	9) significance 10) date 11) style 12) architect 13) builder 14) original use 15) present use	contributing colonial cottage ca. 1940  residence same	
45) Additional description	16) number of stories 17) plan shape 18) basement 19) foundation 20) wall construction 21) roof type - material	1 1/2 rectangle full concrete frame/mdn siding gable asphalt shingle	4)
	22) contact print 35mm		5)
46) Description of environment/outbuildings	23) site plan:	9)	
47) Information sources	24) changes - additions/alter- ations/moved 25) condition 26) visible from road? 27) distance/frontage 28) accessible?		5)
48) Location of negatives roll 6 David Denman 49) Prepared by MHT 50) Organization	29) preservation underway? 30) endangered? 31) on National Register? 32) part of established historical district 33) name of historical district 34) is site eligible? 35) district potential? 36) date 37) revision	           	6)
If additional space is needed, attached separate sheets.		no yes 8/12/85	7)
<b>HISTORIC INVENTORY FORM MISSOURI HERITAGE TRUST</b>		30)	



**Missouri Historic Architectural Inventory for  
Division of Parks and Historic Preservation Department of Natural Resources**

38) Ownership — private — public ) Owners — name — address ○ 40) Local contact 41) Coordinates (UTM) 42) Quad	1) inventory number 2) name (cont) 3) name - historical 4) street address 5) town or vicinity 6) legal description 7) county	590   428 Stark blvd Hermann  Gasconade	1)
43) Other survey	8) category (site, structure, building, object)		2/3)
44) History	9) significance 10) date 11) style 12) architect 13) builder 14) original use 15) present use	contributing ca. 1920 bungalow  residence same	
45) Additional description	16) number of stories 17) plan shape 18) basement 19) foundation 20) wall construction 21) roof type - material	1 rectangle full concrete frame/lap siding gable asphalt shingle	4)
	22) contact print 35mm		5)
46) Description of environment/outbuildings	23) site plan	9)	
47) Information sources	24) changes - additions/alter- ations/moved 25) condition 26) visible from road? 27) distance/frontage 28) accessible?		5)
48) Location of negatives	29) preservation underway?		6)
49) Prepared by	30) endangered?		
50) Organization	31) on National Register?		7)
	32) part of established historical district		
	33) name of historical district		
	34) is site eligible?	yes	
	35) district potential?	yes	30)
	36) date	8/12/85	
	37) revision		

If additional space is needed, attached separate sheets.



Missouri Historic Architectural Inventory for  
Division of Parks and Historic Preservation Department of Natural Resources

38) Ownership — private — public	1) inventory number	606	1)
1) Owners — name — address	2) name (cont)		
40) Local contact	3) name - historical		
41) Coordinates (UTM)	4) street address	433 Stark blvd	
42) Quad	5) town or vicinity	Hermann	
43) Other survey	6) legal description		
	7) county	Gasconade	
44) History	8) category (site, structure, building, object)		2/3)
	9) significance	contributing	
	10) date	ca. 1935	
	11) style	cottage revival	
	12) architect		
	13) builder		
	14) original use	residence	
	15) present use	same	
45) Additional description	16) number of stories	1 1/2	4)
	17) plan shape	rectangle	
	18) basement	full	
	19) foundation	concrete	
	20) wall construction	brick veneer	
	21) roof type - material	gable asbestos shingle	
	22) contact print 35mm		5)
46) Description of environment/outbuildings	23) site plan		9)
47) Information sources	24) changes - additions/alter- ations/moved		5)
	25) condition		
	26) visible from road?		
	27) distance/frontage		
	28) accessible?		6)
48) Location of negatives	29) preservation underway?		
49) Prepared by	30) endangered?		
50) Organization	31) on National Register?		7)
	32) part of established historical district		
	33) name of historical district		
	34) is site eligible?	yes	
	35) district potential?	yes	30)
	36) date	8/12/85	
	37) revision		
If additional space is needed, attached separate sheets.			
HISTORIC INVENTORY FORM MISSOURI HERITAGE TRUST			





Missouri Historic Architectural Inventory for  
Division of Parks and Historic Preservation Department of Natural Resources

38) Ownership — private — public Owners — name — address 40) Local contact 41) Coordinates (UTM) 42) Quad	1) inventory number 2) name (cont) 3) name - historical 4) street address 5) town or vicinity 6) legal description 7) county	607   437 Stark blvd Hermann  Gasconade	1)
43) Other survey	8) category (site, structure, building, object)		23)
44) History	9) significance 10) date 11) style 12) architect 13) builder 14) original use 15) present use	contributing ca. 1935 cottage revival  residence same	
45) Additional description	16) number of stories 17) plan shape 18) basement 19) foundation 20) wall construction 21) roof type - material 22) contact print 35mm	1 1/2 irregular full concrete brick veneer gable asphalt shingle	4)      5)
46) Description of environment/outbuildings	23) site plan		9)
47) Information sources	24) changes - additions/alter- ations/moved 25) condition 26) visible from road? 27) distance/frontage 28) accessible?		5)    6)
48) Location of negatives 49) Prepared by 50) Organization	29) preservation underway? 30) endangered? 31) on National Register? 32) part of established historical district 33) name of historical district 34) is site eligible? 35) district potential? 36) date 37) revision	roll 6 David Denman MHT     yes yes 8/12/85	6)    7)   30)
If additional space is needed, attached separate sheets.			
HISTORIC INVENTORY FORM MISSOURI HERITAGE TRUST			



Missouri Historic Architectural Inventory for  
Division of Parks and Historic Preservation Department of Natural Resources

## HISTORIC INVENTORY FORM

### MISSOURI HERITAGE TRUST



**Missouri Historic Architectural Inventory for  
Division of Parks and Historic Preservation Department of Natural Resources**


38) Ownership — private — public Owners — name — address <input type="radio"/> 40) Local contact <input type="radio"/> 41) Coordinates (UTM) 42) Quad 43) Other survey	1) inventory number 657 2) name (cont) 3) name - historical 4) street address 910 Stone Hill Hiway 5) town or vicinity Hermann 6) legal description 7) county Gasconade	1)
44) History	8) category (site, structure, building, object)	2/3)
45) Additional description	9) significance 10) date ca. 1915 11) style late cat. - builder 12) architect 13) builder 14) original use residence 15) present use same	4)
	16) number of stories 1 1/2 17) plan shape rectangle with wing 18) basement full 19) foundation concrete 20) wall construction frame/modern siding 21) roof type - material gable	5)
	22) contact print 35mm	
46) Description of environment/outbuildings	23) site plan	9)
47) Information sources	24) changes - additions/alter- ations/moved 25) condition 26) visible from road? 27) distance/frontage 28) accessible?	5)
48) Location of negatives roll 8 49) Prepared by David Denman MHT 50) Organization	29) preservation underway? 30) endangered? 31) on National Register? 32) part of established historical district 33) name of historical district 34) is site eligible? no 35) district potential? no 36) date 8/13/85 37) revision	6)
		7)
HISTORIC INVENTORY FORM MISSOURI HERITAGE TRUST		30)

If additional space is needed, attached separate sheets.





**Missouri Historic Architectural Inventory for  
Division of Parks and Historic Preservation Department of Natural Resources**

38) Ownership — private — public ) Owners — name — address ○ 40) Local contact 41) Coordinates (UTM) 42) Quad	1) inventory number 2) name (cont) 3) name - historical 4) street address 5) town or vicinity 6) legal description 7) county	352   212 Washington st Hermann  Gasconade	1)
43) Other survey	8) category (site, structure, building, object)	 	2/3)
44) History	9) significance 10) date 11) style 12) architect 13) builder 14) original use 15) present use	architectural contributing ca. 1915 bungalow  residence same	
45) Additional description	16) number of stories 17) plan shape 18) basement 19) foundation 20) wall construction 21) roof type - material	1 1/2 rectangle full cast stone brick gable asbestos shingle	4)
	22) contact print 35mm		5)
46) Description of environment/outbuildings	23) site plan		9)
47) Information sources	24) changes - additions/alter- ations/moved 25) condition 26) visible from road? 27) distance/frontage 28) accessible?	    	5)
48) Location of negatives roll 10 49) Prepared by David Denman MHT 50) Organization	29) preservation underway? 30) endangered? 31) on National Register? 32) part of established historical district	    no	6)
If additional space is needed, attached separate sheets.	33) name of historical district 34) is site eligible? 35) district potential? 36) date 37) revision	  yes yes 8/22/85 	7)
HISTORIC INVENTORY FORM MISSOURI HERITAGE TRUST			30)



Missouri Historic Architectural Inventory for  
Division of Parks and Historic Preservation Department of Natural Resources

## HISTORIC INVENTORY FORM

### MISSOURI HERITAGE TRUST



**Missouri Historic Architectural Inventory for  
Division of Parks and Historic Preservation Department of Natural Resources**

38) Ownership — private — public Owners — name — address <input type="radio"/> 40) Local contact <input type="radio"/> 41) Coordinates (UTM) 42) Quad 43) Other survey	1) inventory number 2) name (cont) 3) name - historical 4) street address 5) town or vicinity 6) legal description 7) county	420   Washington st. Hermann 35 W. 5th Gasconade	1)
	8) category (site, structure, building, object)		2/3)
44) History	9) significance 10) date 11) style 12) architect 13) builder 14) original use 15) present use	contributing ca. 1900    residence?? vacant	
45) Additional description	16) number of stories 17) plan shape 18) basement 19) foundation 20) wall construction 21) roof type - material	1 rectangle partial stone frame/lap siding gable corrugated metal	4)
	22) contact print 35mm		5)
46) Description of environment/outbuildings	23) site plan		9)
47) Information sources	24) changes - additions/alter- ations/moved 25) condition 26) visible from road? 27) distance/frontage 28) accessible?		5)
48) Location of negatives roll 17 49) Prepared by David Denman MHT 50) Organization	29) preservation underway? 30) endangered? 31) on National Register? 32) part of established historical district 33) name of historical district 34) is site eligible? 35) district potential? 36) date 37) revision	    no  yes yes 8/22/85	6) 7) 30)
If additional space is needed, attached separate sheets.			





Missouri Historic Architectural Inventory for  
Division of Parks and Historic Preservation Department of Natural Resources

38) Ownership — private — public Owners — name — address 40) Local contact 41) Coordinates (UTM) 42) Quad	1) inventory number 2) name (cont) 3) name - historical 4) street address 5) town or vicinity 6) legal description 7) county	421   410 Washington st. Hermann lot 37 W.5th Gasconade	1)
43) Other survey	8) category (site, structure, building, object)		2/3)
44) History Built ca. 1858 by Frederick Gritzner, who had emigrated to Hermann a few years earlier and quickly established a large vineyard on the contiguous lots he owned to the west of his house. Gritzner originated from Saxe in Germany. He died in 1870 and his widow lived in the house for several	9) significance 10) date 11) style 12) architect 13) builder 14) original use 15) present use	architectural contributing ca. 1858 hall kitchen variant K   residence same	4)
45) Additional description years.	16) number of stories 17) plan shape 18) basement 19) foundation 20) wall construction 21) roof type - material 22) contact print 35mm	1 rectangle full cellar rock faced coursed stone brick gable  35mm	5)
46) Description of environment/outbuildings	23) site plan		9)
47) Information sources census 1850-1880 tax lists 1851-1881	24) changes - additions/alter- ations/moved 25) condition 26) visible from road? 27) distance/frontage 28) accessible?		5)
48) Location of negatives roll 17 49) Prepared by David Denman MHT 50) Organization	29) preservation underway? 30) endangered? 31) on National Register? 32) part of established historical district 33) name of historical district 34) is site eligible? 35) district potential? 36) date 37) revision	    no  yes yes 8/22/85	6) 7) 30)
If additional space is needed, attached separate sheets.			
HISTORIC INVENTORY FORM MISSOURI HERITAGE TRUST			

inventory number: 421

General description: one-story rectangle building resting on a rock-faced coursed stone foundation with wine cellar beneath.

Setting: the house is on a south-facing slope which falls rapidly below and rises above the house. The cellar has an exterior entrance at grade on the south.

Facade: there are only two bays with the door in the first. There is some evidence that there was originally a full porch at both levels of the house.

Windows: all window openings have flat arches of stretcher brick with six-over-six sash on the facade--other window openings are either obscured or altered.

Cornice: the cornice is unusual with three stepped courses of stretcher brick.

East elevation: the elevation has two patterned brick vents usually associated with smokehouses in the peak of the gable. There is a single off-center window opening visible.

Rear: there is what appears to be an addition (is it original?) in brick to the rear of the house.

On the west endwall there is a large two- and one-half-story frame addition.





Missouri Historic Architectural Inventory for  
Division of Parks and Historic Preservation Department of Natural Resources

38) Ownership — private — public	1) inventory number 2) name (cont) 3) name - historical 4) street address 5) town or vicinity 6) legal description 7) county	422   Washington st. Hermann  Gasconade	1)
39) Owners — name — address	8) category (site, structure, building, object)	building	2/3)
40) Local contact	9) significance	contributing	
41) Coordinates (UTM)	10) date	ca. 1900	
42) Quad	11) style		
43) Other survey	12) architect		
	13) builder		
	14) original use	residence	
	15) present use	same	
44) History	16) number of stories	1 1/2	4)
	17) plan shape	rectangle	
	18) basement	full	
	19) foundation	rock faced coursed stone	
	20) wall construction	frame/modern siding	
	21) roof type - material	gable	
	22) contact print 35mm		5)
45) Additional description	23) site plan		9)
46) Description of environment/outbuildings	24) changes - additions/alter- ations/moved		5)
	25) condition		
	26) visible from road?		
	27) distance/frontage		
	28) accessible?		6)
47) Information sources	29) preservation underway?		
	30) endangered?		
	31) on National Register?		7)
	32) part of established historical district		
	33) name of historical district		
	34) is site eligible?	yes	
	35) district potential?	yes	30)
	36) date	8/12/85	
	37) revision		
48) Location of negatives			
49) Prepared by			
50) Organization			





Missouri Historic Architectural Inventory for  
Division of Parks and Historic Preservation Department of Natural Resources

38) Ownership — private — public	1) inventory number 2) name (cont) 3) name - historical 4) street address 5) town or vicinity 6) legal description 7) county	487 West End tavern  Washington st. Hermann  Gasconade	1)
40) Local contact 41) Coordinates (UTM) 42) Quad	8) category (site, structure, building, object)	building	2/3)
43) Other survey	9) significance 10) date 11) style 12) architect 13) builder 14) original use 15) present use	contributing ca. 1900 commercial vernacular   residence-commercial same	
44) History	16) number of stories 17) plan shape 18) basement 19) foundation 20) wall construction 21) roof type - material 22) contact print 35mm	2 I-shape full? unknown frame/modern siding gable standing seam metal	4)
45) Additional description	23) site plan		5)
46) Description of environment/outbuildings	24) changes - additions/alter- ations/moved 25) condition 26) visible from road? 27) distance/frontage 28) accessible?		6)
47) Information sources	29) preservation underway? 30) endangered? 31) on National Register? 32) part of established historical district 33) name of historical district 34) is site eligible? 35) district potential? 36) date 37) revision		7)
48) Location of negatives roll 17 David Denman 49) Prepared by MHT 50) Organization			30)
If additional space is needed, attached separate sheets.			
HISTORIC INVENTORY FORM MISSOURI HERITAGE TRUST			



**Missouri Historic Architectural Inventory for  
Division of Parks and Historic Preservation Department of Natural Resources**

38) Ownership — private — public 39) Owners — name — address <input type="radio"/> 40) Local contact <input type="radio"/> 41) Coordinates (UTM) 42) Quad 43) Other survey	1) inventory number 2) name (cont) 3) name - historical 4) street address 5) town or vicinity 6) legal description 7) county	507   614 Washington street Hermann lot 39 W. 7th Gasconade	11
	8) category (site, structure, building, object)	building	213
44) History Built in 1900 by Ernst Gaebler	9) significance 10) date 11) style 12) architect 13) builder 14) original use 15) present use	architectural-contributing 1900 late Queen Anne  residence same	213
45) Additional description	16) number of stories 17) plan shape 18) basement 19) foundation 20) wall construction 21) roof type - material	1 1/2 irregular full? rock faced coursed stone frame/lap siding gable asphalt shingle	4)
	22) contact print 35mm		5)
46) Description of environment/outbuildings	23) site plan		9)
47) Information sources Deed book 220396, 26-187 tax list 1901	24) changes - additions/alter- ations/moved 25) condition 26) visible from road? 27) distance/frontage 28) accessible?		5)
48) Location of negatives roll 17 David Denman 49) Prepared by MHT 50) Organization	29) preservation underway? 30) endangered? 31) on National Register? 32) part of established historical district	  no no	6)
If additional space is needed, attached separate sheets.	33) name of historical district 34) is site eligible? 35) district potential? 36) date 37) revision	 yes yes 8/8/85	7)

inventory number: 507

General description: one- and one-half-story T-shaped frame building covered with lap siding and resting on a rock-faced coursed stone foundation with partial cellar.

Setting: the house is on a corner lot and is built to the property line on both street elevations. There is a substantial yard with only a small grape arbor remaining from what once was a large garden area.

Roof: multiple-gable roof covered with asphalt shingle.

Cornice: overhanging eaves.

Gable: the projecting gables of the street elevations have projecting eaves with sawtooth shingle above the window head with triangular pediment architrave to the paired attic windows. The rest of the pediment of the gable is covered with imbricated shinglework to sill line of the window. There are paired windows at the first story with triangular pediment architrave.

Facade: the primary entrance is at the reentrant angle on the north and east wings of the T-shape. The precise point where the wings meet has been transformed into a square tower with the first-story entrance in the angled face. The tower has a door at the half-story leading to the flat-roof porch at the house reentrant angle and rises above the roof eaves and is topped with a bell cast hip roof with metal finial.

Porch: the porch has a chamfered corner shape with a balustrade at the flat roof with ball finials on pedestals at the corners and with turned balusters. There is a stick geometric frieze with post brackets and turned posts and balustrade at the first story. The porch floor and steps are wood and there is a lattice covering over the crawl space under the porch.

Windows: windows to either side of the entrance have triangular pediment architrave with one-over-one-light sash. On the unexposed side and rear elevations, the windows have flat heads and two-over-two-light sash.

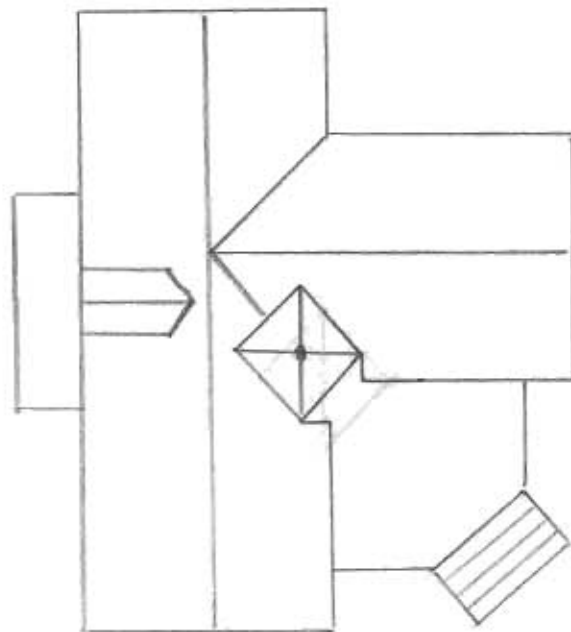
Doors: Queen Anne era doors.

Rear elevation: there is a centered wall dormer above a shed-roof porch. The rear has four bays with the middle two as doorways. The roof is supported on chamfered posts and has square porch balusters.

Outbuildings: brick smokehouse at the alley with vents in the gable endwalls. There is a single door facing to the north with segmental arch.



N ↑



WASHINGTON ST

W. 7th St







**Missouri Historic Architectural Inventory for  
Division of Parks and Historic Preservation Department of Natural Resources**

38) Ownership — private — public i) Owners — name — address <input type="radio"/> 40) Local contact 41) Coordinates (UTM) 42) Quad 43) Other survey	1) inventory number 2) name (cont) 3) name - historical 4) street address 5) town or vicinity 6) legal description 7) county	508   Washington street Hermann lot 38 W. 6th street Gasconade	1)
44) History Built in 1880-1 by Christian Kuhn after a fire destroyed an earlier home on the site. Kuhn had 4000 gallons of wine in the cellar beneath the house which survived. The new house was probably built over the cellar of the old house. Christian Kuhn was a longtime resident of Gasconade county moving to town in the late 1860s and becoming sheriff by 1879. Kuhn stayed in politics and became county collector by 1880 when he built the present house.	8) category (site, structure, building, object) 9) significance 10) date 11) style 12) architect 13) builder 14) original use 15) present use 16) number of stories 17) plan shape 18) basement 19) foundation 20) wall construction 21) roof type - material 22) contact print	building architectural-contributing 1880-1 center hall variant A  residence same 1 1/2 rectangle full rock faced coursed ashlar brick gable pressed metal shingles 35mm	2/3)  4)  5)
46) Description of environment/outbuildings	23) site plan:		6)
47) Information sources Advertiser-Courier Nov. 17, 1880 tax lists 1881 Census 1870-1880	24) changes - additions/alterations/moved 25) condition 26) visible from road? 27) distance/frontage 28) accessible?	     	5)    6)
48) Location of negatives roll 17 49) Prepared by David Denman — MHT 50) Organization	29) preservation underway? 30) endangered? 31) on National Register? 32) part of established historical district 33) name of historical district 34) is site eligible? 35) district potential? 36) date 37) revision	  no no  yes yes 8/8/85	  7)  30)

If additional space is needed, attached separate sheets.

inventory number: 508

General description: one- and one-half-story rectangular-shaped endgable brick house resting on a rock-faced coursed stone foundation with a full cellar beneath.

Setting: the house sits back from the street ca. 15 feet and is built to the alley property line on the south endwall elevation.

Roof: pressed metal shingles with endgable chimneys. There are two gable dormers on the facade roof face with continuous cornice, pressed metal pediment face with a centered heart motif, and two-over-two-light window sash.

Cornice: flush masonry.

Gable: slightly projecting eaves with a small bedmould and narrow friezeboard.

Facade: five symmetrical bays with entry in the center bay. There is a tall peaked gable porch with its gable to the street, covered with imbricated shinglework and resting on turn posts.

Windows: segmental arch of stretcher brick bridges the voids with wood sills and flat upper casing and sash head. The casing edge is moulded, pattern A. There are two-over-two-light sash.

Doors: the facade has a four-light transom and flanking three-light sidelights to either side of a single-leaf door.

Side elevations: South - two modern half-story window openings--the original openings are still visible though bricked-in. There are two symmetrically arranged window bays at the first story. North - identical except that the original window bays are extant in the half-story.

Rear elevation: a hip-roof porch supported on slender chamfered posts with jig-cut post brackets covers a rear entrance. In the northwest corner of the house is a long board and batten addition with a shed roof.

Outbuildings: at the alley is a long, low shed covered with vertical boarding.

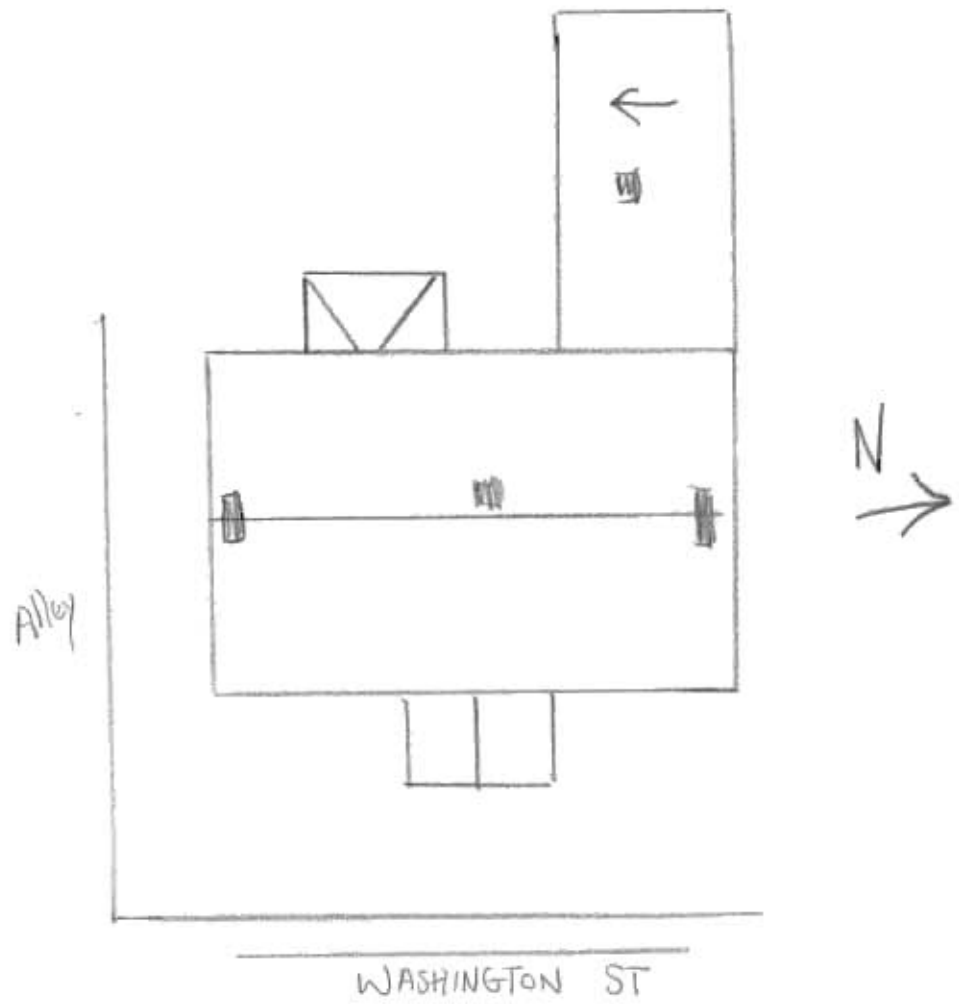
#### INTERIOR DESCRIPTION

The house is built with the floorplan around a center hall with open stair to the half-story. There are four rooms--two to either side of the hall with the rear rooms approximately two-thirds the size of those forward. The kitchen is in the left rear room. The surrounds have pedimented architraves with applied edge-trim bead.

Cellar: there is an exterior double-leaf cellar entrance which has been closed off on the north endwall. The opening has a segmental arch of brick of alternating courses of double header and stretcher brick. There are iron pintles visible on the inside stone wall of the cellar. The joists are exposed in the cellar which was one large

508 continued


room (since partially closed off). There are two vents in either long wall slightly below grade with segmental arches like that of the main entrance.







**Missouri Historic Architectural Inventory for  
Division of Parks and Historic Preservation Department of Natural Resources**

38) Ownership — private — public 39) Owners — name — address <input type="radio"/> 40) Local contact <input type="radio"/> 41) Coordinates (UTM) 42) Quad 43) Other survey	1) inventory number 2) name (cont) 3) name - historical 4) street address 5) town or vicinity 6) legal description 7) county	509   Washington st. Hermann  Gasconade	1)
	8) category (site, structure, building, object)	building	2)3)
44) History   Local history has it that this building was the stable to the Klinge Hotel (see #510).	9) significance 10) date 11) style 12) architect 13) builder 14) original use 15) present use	contributing ca. 1900 commercial vernacular   unknown residence	
45) Additional description	16) number of stories 17) plan shape 18) basement 19) foundation 20) wall construction 21) roof type - material	1 rectnagle no stone brick gable Corrugated metal	4)
	22) contact print 35mm		5)
46) Description of environment/outbuildings	23) site plan		9)
47) Information sources	24) changes - additions/alter- ations/moved 25) condition 26) visible from road? 27) distance/frontage 28) accessible?		5)
48) Location of negatives  49) Prepared by  50) Organization	29) preservation underway? 30) endangered? 31) on National Register? 32) part of established historical district 33) name of historical district	      	6)  7)
If additional space is needed, attached separate sheets.	34) is site eligible? 35) district potential? 36) date 37) revision	yes yes 8/12/85	30)
<b>HISTORIC INVENTORY FORM MISSOURI HERITAGE TRUST</b>			



Missouri Historic Architectural Inventory for  
Division of Parks and Historic Preservation Department of Natural Resources

38) Ownership — private — public 39) Owners — name — address <input type="radio"/> 40) Local contact <input type="radio"/> 41) Coordinates (UTM) 42) Quad 43) Other survey	1) inventory number 529 2) name (cont) 3) name - historical 4) street address 710 Washington st. 5) town or vicinity Hermann 6) legal description 7) county Gasconade	1) 23)
44) History	8) category (site, structure, building, object) building 9) significance contributing 10) date ca. 1915 11) style late cat.-builder with 12) architect colonial revival detail 13) builder 14) original use residence 15) present use same	4)
45) Additional description	16) number of stories 1 1/2 17) plan shape rectangle 18) basement full 19) foundation concrete 20) wall construction frame/modern siding 21) roof type - gable material asbestos shingle 22) contact print 35mm	5)
46) Description of environment/outbuildings	23) site plan	9)
47) Information sources	24) changes - additions/alterations/moved 25) condition 26) visible from road? 27) distance/frontage 28) accessible?	5) 6)
48) Location of negatives roll 17 David Denman 49) Prepared by MHT 50) Organization  If additional space is needed, attached separate sheets.	29) preservation underway? 30) endangered? 31) on National Register? 32) part of established historical district 33) name of historical district 34) is site eligible? yes 35) district potential? yes 36) date 8/12/85 37) revision	7) 30)
HISTORIC INVENTORY FORM MISSOURI HERITAGE TRUST		



**Missouri Historic Architectural Inventory for  
Division of Parks and Historic Preservation Department of Natural Resources**

38) Ownership — private — public 39) Owners — name — address <input type="radio"/> 40) Local contact <input type="radio"/> 41) Coordinates (UTM) 42) Quad 43) Other survey	1) inventory number 2) name (cont) 3) name - historical 4) street address 5) town or vicinity 6) legal description 7) county	315 Hermann school High School Washington st. Hermann  Gasconade	1)
44) History	8) category (site, structure, building, object) 9) significance 10) date 11) style 12) architect 13) builder 14) original use 15) present use	building contributing 1923 neo-classical  school same	2/3)
45) Additional description	16) number of stories 17) plan shape 18) basement 19) foundation 20) wall construction 21) roof type - material 22) contact print 35mm	3 rectangle full concrete brick flat	4)
46) Description of environment/outbuildings	23) site plan	9)	
47) Information sources	24) changes - additions/alter- ations/moved 25) condition 26) visible from road? 27) distance/frontage 28) accessible?	    	5)
48) Location of negatives roll 17 49) Prepared by David Denman MHT 50) Organization	29) preservation underway? 30) endangered? 31) on National Register? 32) part of established historical district 33) name of historical district 34) is site eligible? 35) district potential? 36) date 37) revision	       yes yes 8/12/85	6)  7)  30)

If additional space is needed, attached separate sheets.



HERMITAGE HIGH SCHOOL







Missouri Historic Architectural Inventory for  
Division of Parks and Historic Preservation Department of Natural Resources

**HISTORIC INVENTORY FORM**  
**MISSOURI HERITAGE TRUST**





Missouri Historic Architectural Inventory for  
Division of Parks and Historic Preservation Department of Natural Resources

38) Ownership — private — public	1) inventory number 2) name (cont) 3) name - historical 4) street address 5) town or vicinity 6) legal description 7) county	622   811 Washington st. Hermann  Gasconade	1)
40) Local contact 41) Coordinates (UTM) 42) Quad 43) Other survey	8) category (site, structure, building, object)		2/3)
44) History	9) significance 10) date 11) style 12) architect 13) builder 14) original use 15) present use	contributing ca. 1915 late cat.-builder   residence same	
45) Additional description	16) number of stories 17) plan shape 18) basement 19) foundation 20) wall construction 21) roof type - material 22) contact print 35mm	1 1/2 rectangle full concrete frame/modern siding gable pressed metal shingle	4)      5)
46) Description of environment/outbuildings	23) site plan		9)
47) Information sources	24) changes - additions/alter- ations/moved 25) condition 26) visible from road? 27) distance/frontage 28) accessible?		5)    6)
48) Location of negatives	29) preservation underway? 30) endangered? 31) on National Register? 32) part of established historical district 33) name of historical district 34) is site eligible? 35) district potential? 36) date 37) revision		6)    7)   30)
49) Prepared by 50) Organization			
<p>roll 5 David Denman MHT</p> <p>If additional space is needed, attached separate sheets.</p>			
<p>HISTORIC INVENTORY FORM MISSOURI HERITAGE TRUST</p>			





**Missouri Historic Architectural Inventory for  
Division of Parks and Historic Preservation Department of Natural Resources**

38) Ownership — private — public 39) Owners — name — address <input type="radio"/> 40) Local contact <input type="radio"/> 41) Coordinates (UTM) 42) Quad 43) Other survey	1) inventory number 2) name (cont) 3) name - historical 4) street address 5) town or vicinity 6) legal description 7) county	623   901 Washington st. Hermann  Gasconade	11)
44) History	8) category (site, structure, building, object)	 	23)
45) Additional description	9) significance 10) date 11) style 12) architect 13) builder 14) original use 15) present use	contributing ca. 1930 bungalow variant  residence same	
	16) number of stories 17) plan shape 18) basement 19) foundation 20) wall construction 21) roof type - material	1 1/2 irregular full concrete brick veneer gable asphalt shingle	4)
	22) contact print 35mm		5)
46) Description of environment/outbuildings	23) site plan		9)
47) Information sources	24) changes - additions/alter- ations/moved 25) condition 26) visible from road? 27) distance/frontage 28) accessible?		5)
48) Location of negatives roll 5 David Denman 49) Prepared by MHT 50) Organization	29) preservation underway? 30) endangered? 31) on National Register? 32) part of established historical district 33) name of historical district 34) is site eligible? 35) district potential? 36) date 37) revision		6)
If additional space is needed, attached separate sheets.		yes yes 8/12/85	7)
<b>HISTORIC INVENTORY FORM MISSOURI HERITAGE TRUST</b>			30)



Missouri Historic Architectural Inventory for  
Division of Parks and Historic Preservation Department of Natural Resources

38) Ownership — private — public	1) inventory number 2) name (cont) 3) name - historical 4) street address 5) town or vicinity 6) legal description 7) county	624   905 Washington st Hermann  Gasconade	1)
40) Local contact 41) Coordinates (UTM) 42) Quad 43) Other survey	8) category (site, structure, building, object)		2/3)
44) History	9) significance 10) date 11) style 12) architect 13) builder 14) original use 15) present use	contributing ca. 1935 cottage revival revival  residence same	
45) Additional description	16) number of stories 17) plan shape 18) basement 19) foundation 20) wall construction 21) roof type - material 22) contact print 35mm	1 1/2 rectangle full concrete brick veneer gable asphalt shingle	4)       5)
46) Description of environment/outbuildings	23) site plan		9)
47) Information sources	24) changes - additions/alter- ations/moved 25) condition 26) visible from road? 27) distance/frontage 28) accessible?		5)    6)
48) Location of negatives	29) preservation underway? 30) endangered? 31) on National Register? 32) part of established historical district 33) name of historical district 34) is site eligible? 35) district potential? 36) date 37) revision	      yes yes 8/12/85	7)      30)
<p>roll 5</p> <p>Prepared by David Denman</p> <p>Organization MHT</p> <p>If additional space is needed, attached separate sheets.</p>			
HISTORIC INVENTORY FORM MISSOURI HERITAGE TRUST			





Missouri Historic Architectural Inventory for  
Division of Parks and Historic Preservation Department of Natural Resources

[illegible]





**Missouri Historic Architectural Inventory for  
Division of Parks and Historic Preservation Department of Natural Resources**

38) Ownership — private — public 9) Owners — name — address <input type="radio"/> 40) Local contact <input type="radio"/> 41) Coordinates (UTM) 42) Quad 43) Other survey	1) inventory number 619 2) name (cont) Starck's Wine Castle 3) name - historical 4) street address Washington street 5) town or vicinity Hermann 6) legal description 7) county Gasconade	1)
44) History Built in 1885 for George Starck, then co-owner of the Stone Hill Wine Company on whose grounds the house then stood surrounded by vineyards and facing the main road into town from the west. For additional history see survey report.	8) category (site, structure, building, object) building 9) significance architectural-historical 10) date 1885 11) style Second Empire 12) architect Otto Wilhelmi 13) builder 14) original use residence 15) present use same	2/3)
45) Additional description	16) number of stories 2 1/2 17) plan shape irregular 18) basement full 19) foundation bordered rock faced ashlar 20) wall construction brick 21) roof type - material Mansard slate 22) contact print 35mm	4)      5)
46) Description of environment/outbuildings	23) site plan	9)
47) Information sources Advertiser-Courier March 18, 1885, May 27, 1885	24) changes - additions/alterations/moved 25) condition 26) visible from road? 27) distance/frontage 28) accessible?	5)    6)
48) Location of negatives roll 6 David Denman 49) Prepared by MHT 50) Organization	29) preservation underway? 30) endangered? 31) on National Register? no 32) part of established historical district no 33) name of historical district 34) is site eligible? yes 35) district potential? yes 36) date 8/25/85 37) revision	7)       30)

If additional space is needed, attached separate sheets.

General Description: Two and one half story irregular shaped brick home resting on a bordered stone rock faced ashlar foundation with full cellar.

Setting: The house sets back from the road approximately 30 feet on a large lot. The perimeter of the lot is partly fenced with a cast iron rail and part brick wall.

Roof: Mansard roof covered with hexagonal multicolored and patterned slate. The apex of the Mansard cornice projects from the plane of the roofline with mouldings and a dentil pattern. At intervals are dormers with full pedimented gables with consoles, pilastered surrounds and one over one light window sash.

Cornice: There is a pressed metal hidden gutter system and projecting eaves supported with metal modillions and paired brackets between which is a paneled frieze with moulded lower edge.

Facade Tower: Five sided tower projects from the facade in one corner with three principal facets each with window bays. The roof rises to a truncated hip shape with details matching the Mansard roof. The cornice is on level with the cornice of the main house mass. Centered in one facet of the tower roof is a small dormer with half round shaped roof and oval window shape. Across the tower is a broad smooth and flush stone banding into which is cut the segmental shaped window lintel. This motif is picked out with pressed brick patterning and further banding of stone on a projecting three sided bay on the south elevation. The banding is found at sill level and is repeated in both patterns at the first story level as well throughout the house.

Chimney: There is an accented chimney stack on the south elevation with decorative patterning using pressed brick in a variety of shapes, and with the use of corbeling.

South elevation: There is a broad three sided bay at both stories with the shape carried by the mansard roof as well. The bay is well back on the wall surface. Between it and the facade corner is a shallow wooden porch at the first story with horseshoe motif decoration (see photo), turned balusters, dentil cornice and all covered with a hip roof of metal sheathing.

Windows: Windows on all but the projecting bays have segmental arches of brick with smooth and flush skewbacks.

Facade porch: Over a double leaf door entry is an open two story porch with porch railing of turned balusters and turned pedestals above a heavily moulded and dentiled cornice, broad segmental shaped architrave with keystone motif and rosettes supported on paired, squat wooden posts with heavy turnings and resting on wood plinths.

Outbuildings: Behind the house is a large brick stable and carriage house with double leaf bay.











Missouri Historic Architectural Inventory for  
Division of Parks and Historic Preservation Department of Natural Resources

**HISTORIC INVENTORY FORM**  
**MISSOURI HERITAGE TRUST**



Missouri Historic Architectural Inventory for  
Division of Parks and Historic Preservation Department of Natural Resources

38) Ownership — private — public	1) inventory number	626	1)
Owners — name	2) name (cont)		
— address	3) name - historical		
40) Local contact	4) street address	1105 Washington st	
41) Coordinates (UTM)	5) town or vicinity	Hermann	
42) Quad	6) legal description		
43) Other survey	7) county	Gasconade	
44) History	8) category (site, structure, building, object)		23)
	9) significance	contributing	
	10) date	ca. 1920	
	11) style	bungalow	
	12) architect		
	13) builder		
	14) original use	residence	
	15) present use	same	
45) Additional description	16) number of stories	1 1/2	4)
	17) plan shape	rectangle	
	18) basement	full	
	19) foundation	concrete	
	20) wall construction	brick veneer	
	21) roof type - material	gable asbestos shingle	
	22) contact print 35mm		5)
46) Description of environment/outbuildings	23) site plan		6)
47) Information sources	24) changes - additions/alter- ations/moved		5)
	25) condition		
	26) visible from road?		
	27) distance/frontage		
	28) accessible?		6)
48) Location of negatives	29) preservation underway?		7)
49) Prepared by	30) endangered?		
50) Organization	31) on National Register?		
	32) part of established historical district		
	33) name of historical district		
	34) is site eligible?	yes	
	35) district potential?	yes	30)
	36) date	8/12/85	
	37) revision		
HISTORIC INVENTORY FORM MISSOURI HERITAGE TRUST			




**Missouri Historic Architectural Inventory for  
Division of Parks and Historic Preservation Department of Natural Resources**

38) Ownership — private — public Owners — name — address <input type="radio"/> 40) Local contact <input type="radio"/> 41) Coordinates (UTM) 42) Quad 43) Other survey	1) inventory number 2) name (cont) 3) name - historical 4) street address 5) town or vicinity 6) legal description 7) county	616   1106 Washington st. Hermann  Gasconade	11
44) History	8) category (site, structure, building, object)	 	2/3
45) Additional description	9) significance 10) date 11) style 12) architect 13) builder 14) original use 15) present use	contributing ca. 1925 cottage revival  residence same	4)
	16) number of stories 17) plan shape 18) basement 19) foundation 20) wall construction 21) roof type - material	1 1/2 rectangle full concrete brick veneer gable asbestos shingle	5)
	22) contact print 35mm		6)
46) Description of environment/outbuildings	23) site plan		9)
47) Information sources	24) changes - additions/alter- ations/moved 25) condition 26) visible from road? 27) distance/frontage 28) accessible?		5)
48) Location of negatives roll 6 49) Prepared by David Denman MHT 50) Organization	29) preservation underway? 30) endangered? 31) on National Register? 32) part of established historical district 33) name of historical district 34) is site eligible? 35) district potential? 36) date 37) revision		6)
If additional space is needed, attached separate sheets.		yes yes 8/12/85	7)
HISTORIC INVENTORY FORM MISSOURI HERITAGE TRUST			30)





**Missouri Historic Architectural Inventory for  
Division of Parks and Historic Preservation Department of Natural Resources**

38) Ownership — private — public Owners — name — address <input type="radio"/> 40) Local contact <input type="radio"/> 41) Coordinates (UTM) 42) Quad 43) Other survey	1) inventory number 2) name (cont) 3) name - historical 4) street address 5) town or vicinity 6) legal description 7) county	617   Washington st. Hermann  Gasconade	1)
	8) category (site, structure, building, object)		2/3)
44) History	9) significance 10) date 11) style 12) architect 13) builder 14) original use 15) present use	architectural contributing ca. 1905 late catalogue builder  residence funeral parlor	4)
45) Additional description	16) number of stories 17) plan shape 18) basement 19) foundation 20) wall construction 21) roof type - material	2 1/2 irregular full stone frame/lap siding gable asbestos shingle	5)
	22) contact print 35mm		6)
46) Description of environment/outbuildings	23) site plan		9)
47) Information sources  1913 Atlas	24) changes - additions/alter- ations/moved 25) condition 26) visible from road? 27) distance/frontage 28) accessible?	     	5)
48) Location of negatives roll 9 49) Prepared by Denman MHT 50) Organization	29) preservation underway? 30) endangered? 31) on National Register? 32) part of established historical district 33) name of historical district 34) is site eligible? 35) district potential? 36) date 37) revision	    no  yes yes 8/22/85	6)    7)
If additional space is needed, attached separate sheets.			30)

inventory number: 616

General description: two- and one-half-story irregular-shaped building of frame construction covered with lap siding and resting on a stone foundation.

Setting: the house sits back from the street some 20 feet. At the time of construction this road was the primary road into town from the west. Originally the house was surrounded by vineyards.

Roof: multiple-gable house with asbestos shingle.

Facade: the primary gable dominates the facade and is further accentuated by creating a projecting pediment with large wooden consoles at either corner. The moulded eaves of the pediment project from the vertical plane of the pediment with a wood dentil pattern and board frieze. The face of the pediment is covered with lap siding. Centered in the pediment is a Palladian-style window with a classically treated half-round element above the center of the tripartite window arrangement. The upper sash is multi-paned. The cornice of the pediment is continuous with the same moulding and dentil pattern found in the pediment eaves but with the addition of evenly spaced brackets on the frieze and a mould strip at the lower edge of the friezeboard.

There are two second-story windows with multi-paned upper sash. The first story has symmetrical bays under the second story. However, the second bay is a three-sided projecting bay with window openings in each of the sides. The entry is to the right of the bay window.

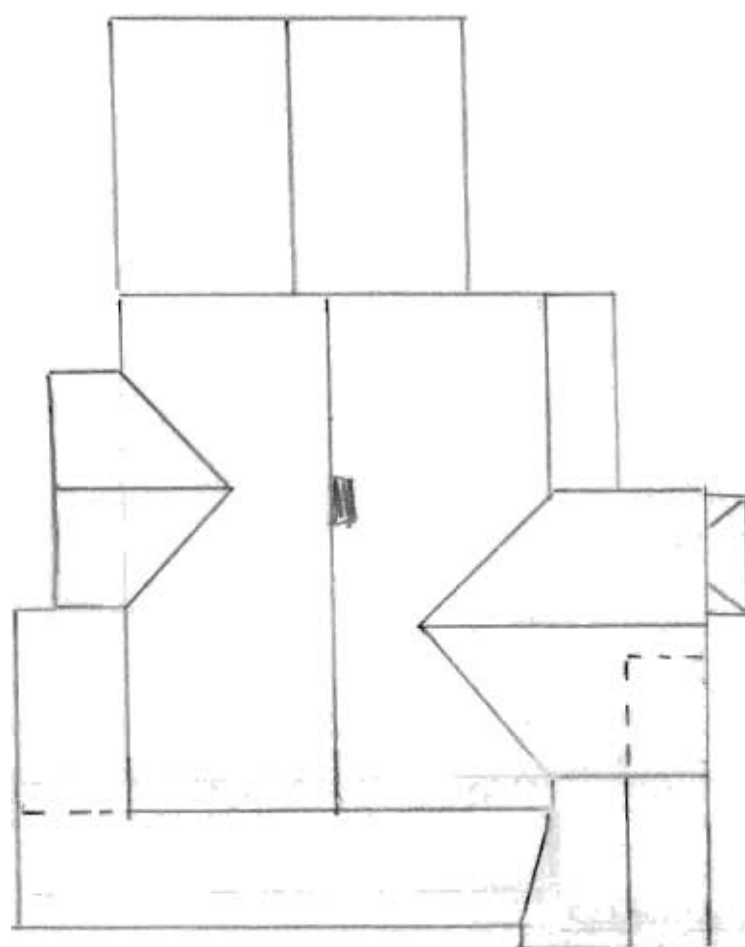
Continuous across the facade and wrapping around to the left or south elevation is a porch with hip roof with moulded cornice, frieze and brackets matching those found on the cornice of the gable pediment above. The porch is supported on round columns with terra cotta Ionic capitals. The porch balustrade had turned balusters. The porch floor is wood with lattice beneath. Over the entry area and steps is a gable pediment once again repeating the details of the primary house gable pediment.

There is an area on the south elevation where the porch has been filled in at a recent date.

On the south is a projecting gable wing.

On the north is a larger projecting wing with a paired first-story window in what must be the entry hall with double hung sash with classical motif stained glass windows. There is a screened sleeping porch at the second story.

Behind the house is a large modern addition.





Joedtmann  
& Grosse  
CENTRAL HOME

**Missouri Historic Architectural Inventory for  
Division of Parks and Historic Preservation Department of Natural Resources**

38) Ownership — private — public 39) Owners — name — address <input type="radio"/> 40) Local contact <input type="radio"/> 41) Coordinates (UTM) 42) Quad 43) Other survey	1) inventory number 2) name (cont) 3) name - historical 4) street address 5) town or vicinity 6) legal description 7) county	631   1229 Washington street Hermann  Gasconade	1)
	8) category (site, structure, building, object)	building	23)
44) History	9) significance 10) date 11) style 12) architect 13) builder 14) original use 15) present use	 ca. 1930 cottage revival   residence same	
45) Additional description	16) number of stories 17) plan shape 18) basement 19) foundation 20) wall construction 21) roof type - material	1 1/2 irregular full concrete brick veneer gable asphalt shingle	4)
	22) contact print 35mm		5)
46) Description of environment/outbuildings	23) site plan		9)
47) Information sources	24) changes - additions/alter- ations/moved 25) condition 26) visible from road? 27) distance/frontage 28) accessible?		5)
48) Location of negatives     roll 22 David Denman 49) Prepared by                 MHT 50) Organization	29) preservation underway? 30) endangered? 31) on National Register? 32) part of established historical district 33) name of historical district		6)
If additional space is needed, attached separate sheets.	34) is site eligible? 35) district potential? 36) date 37) revision	yes no 8/10/85	7)
<b>HISTORIC INVENTORY FORM MISSOURI HERITAGE TRUST</b>			30)





## HISTORIC INVENTORY FORM

### MISSOURI HERITAGE TRUST



02-630

Missouri Historic Architectural Inventory for  
Division of Parks and Historic Preservation Department of Natural Resources

38) Ownership — private — public 39) Owners — name — address 40) Local contact 41) Coordinates (UTM) 42) Quad 43) Other survey	*	1) inventory number 2) name (cont) 3) name - historical 4) street address 5) town or vicinity 6) legal description 7) county	634   1306 Washington Hermann  Gasconade	11
44) History		8) category (site, structure, building, object) 9) significance 10) date 11) style 12) architect 13) builder 14) original use 15) present use	building  ca. 1920 bungalow   residence same	23
45) Additional description		16) number of stories 17) plan shape 18) basement 19) foundation 20) wall construction 21) roof type - material 22) contact print	1 1/2 rectangle full concrete tile with pebbled concrete gable stucco asphalt shingle 35mm	41 51
46) Description of environment/outbuildings		23) site plan:		51
47) Information sources		24) changes - additions/alter- ations/moved 25) condition 26) visible from road? 27) distance/frontage 28) accessible?		51 61
48) Location of negatives		29) preservation underway?		61
49) Prepared by	roll 22 David Danman MHT	30) endangered? 31) on National Register? 32) part of established historical district		71
50) Organization		33) name of historical district 34) is site eligible? 35) district potential? 36) date 37) revision	  yes no 8/10/85  	301

If additional space is needed, attached separate sheets.



Missouri Historic Architectural Inventory for  
Division of Parks and Historic Preservation Department of Natural Resources

[illegible]







inventory number: 5

Rudolph C. Schlender (see inventory number 186 for biography) had the present building constructed between April 1861 and January 1862. Apparently the building was intended as a speculation as Schlender turned around and sold the building in 1862 to Ferdinand Metzler who opened a hotel in the building, and who, just three years later, sold it to Gotfried Ackermann, who, in turn, sold it to Ernst Lessel. It is likely that Lessel rented it to Charles Sandberger who used the building to retail and wholesale local wines. By 1892 the building was a masonic lodge hall which it remained through 1917. There have been no major exterior alterations.

inventory number: 5

Missouri Heritage Trust  
David Denman  
9-11-84

address: 206 Wharf Street

**General description:** Three story rectangle shaped building constructed of brick laid in common bond resting on a coursed ashlar stone foundation which on the facade has large blocks with tooled and bordered faces with narrow mortar joints. On the side elevations and the rear the stone is rock faced.

**Setting:** The building is built within approx. four feet of the sidewalk with a low cast iron fence across part of the facade. There is a narrow alley walk way between this building and the neighbor to the east. On the west there is presently an empty lot though at one time there was a closely set building adjacent.

**Roof:** On the facade the roof is hipped while on the rear there is a gable. The roof is covered with a standing seam metal roof.

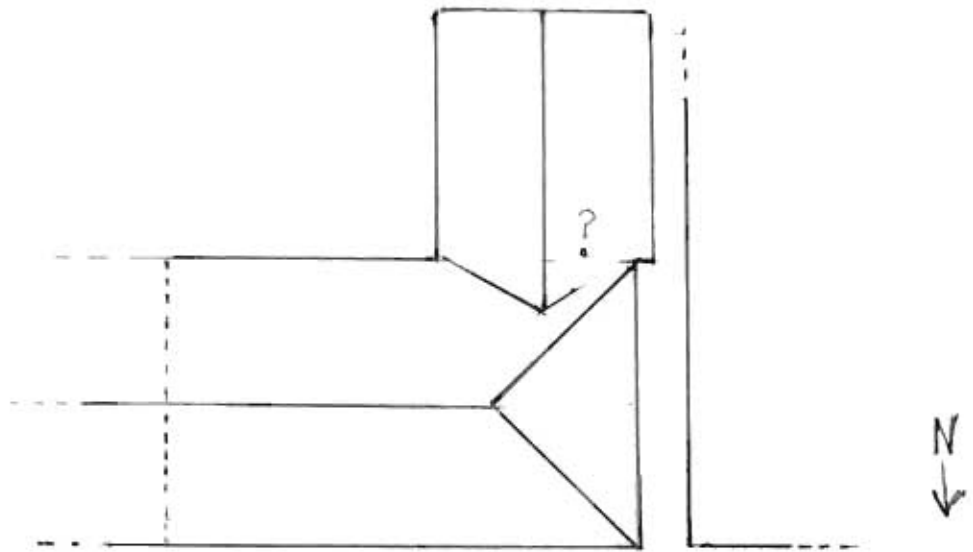
**Cornice:** There is a projecting entablature at the eaves composed of two stretcher courses above a brick header dentil with a stretcher band beneath. There are hanging gutters.

**Facade:** Symmetrical three bay facade with a center bay entrance. At the second storey the center bay is a doorway leading to a narrow balcony with a cast iron railing and supported on three decorative cast iron brackets. Beneath the first storey window bay is a cellar entrance with deep cut steps. There is a segmental shaped stone lintel.

**Windows:** Window openings are of different size at each storey longer at the first storey. Each window opening has a segmental shaped brick arch lintel of stretcher brick alternating with double header. Window sash is six over six light in double hung openings with round mould surrounds and with stone sills. The first and third storey window openings have segmental shaped window heads on the upper sash while the second story openings have flat heads.

**Doors:** The second story entry to the porch has a single light transom with flat head above a single leaf door. On the west elevation is a similar opening with segmental brick arch matching the windows. The facade entry at the first storey has a segmental shape lintel with corresponding shaped transom with five verticalley divided lights. The facade entry is recessed and paneled. There are double leaf doors of inverted cross pattern with moulded panels matching the paneling in the sides of the entry. There are three graduated stone steps leading to the entrance.

**Side elevations:** West: there are random placed window openings with a second storey entry with exterior stair. East: there are three first story window openings visible with no apparent lintel supports. Narrow alley between this and 208 Wharf street.






120-228  
Living  
Room

CONCRETE  
WORK  
1000-2000



**Missouri Historic Architectural Inventory for  
Division of Parks and Historic Preservation Department of Natural Resources**

38) Ownership — private — public 39) Owners — name — address <input type="radio"/> 40) Local contact 41) Coordinates (UTM) 42) Quad 43) Other survey	1) inventory number 2) name (cont) 3) name - historical 4) street address 5) town or vicinity 6) legal description 7) county	4  208 206 Wharf Street Hermann part lot 13 Wharf Gasconade	1)
44) History	8) category (site, structure, building, object)	building	2)
	9) significance 10) date 11) style 12) architect 13) builder 14) original use 15) present use	architectural-contribution ca. 1840; 1845; 1855 Accretive Vernacular  residence DIA same	3)
45) Additional description	16) number of stories 17) plan shape 18) basement 19) foundation 20) wall construction 21) roof type - material 22) contact print 35mm	2-2 rectangle full stone 40 brick frame WH WH 21 hip and gable HP 6B standing seam metal 50 other 20	4)
46) Description of environment/outbuildings	23) site plan:		5)
47) Information sources  Tax Lists 1841-1860 Goodwin's Business Directory 1867 Robyn's Lithograph ca. 1860	24) changes - additions/alter- ations/moved 25) condition 26) visible from road? 27) distance/frontage 28) accessible?	     	6)
48) Location of negatives  49) Prepared by 50) Organization	29) preservation underway? 30) endangered? 31) on National Register? 32) part of established historical district 33) name of historical district 34) is site eligible? 35) district potential? 36) date 37) revision	  no yes Hermann Historical District yes - 9/11/84	7)

If additional space is needed, attached separate sheets.

inventory number: 4

Missouri Heritage Trust  
David Denman  
9-13-84

address: 208 Wharf Street

General description: Two story rectangle shaped building, frame constructed with lap siding and resting on a rock faced coursed ashlar stone foundation. The building is set to the sidewalk and is joined to the built to the east and has a narrow walkway alley between the building on the west.

Roof: Hip roof shape on the west and joined to the gable roof forming a continuous shape with the building to the east. The roof is covered with standing seam metal.

Cornice:simple boxed with hanging gutters.

Facade: There are six bays with an off center third bay entry at the first story. There are beaded corner boards.

Windows: The first story window openings have nine over six light sash in double hung openings. The casings have applied moulding and the window architrave is heavily moulded and slightly projecting. The second story window openings are equally double hung but with six over six light sash and with applied moulding on the window casings, but with no special treatment of the architrave.

Doors: The single leaf door has a single raised panel with a large glass light above. The door casing and architrave is identical to the window opening treatment. There is a three light transom above the door.

Side elevations: West: there is a single barely visible window opening on the side wall.

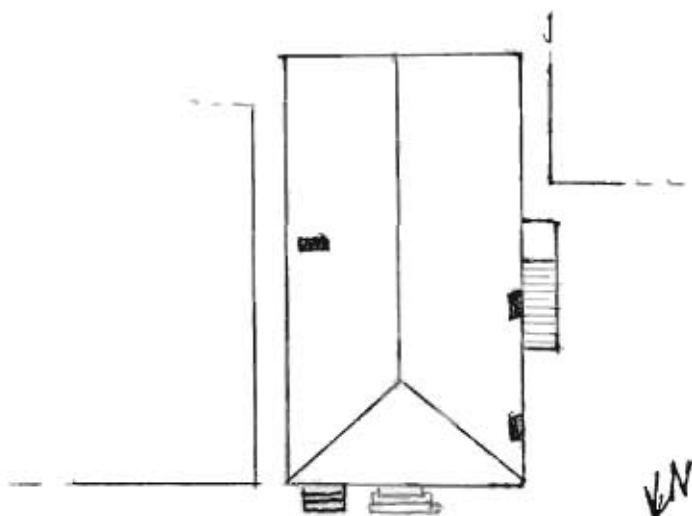
Rear elevation: There is a two story frame wing with a gable roof at the rear which is almost completely obscured by surrounding buildings and thus not visible for description.

Alterations: Modern stone steps at the entrance. Modern brick work between the building and the street curb. Door is later in date.

C. A. 45-1000-33

Rear elevation: There is a half round attic window opening with equal sized radiating lights. There are two evenly spaced window openings visible at the third storey. The gable roof has projecting eaves and no cornice returns.  
outbuildings: none

Alterations: Modern wood stair on the west elevation. There are modern window openings on the west and east elevations. The screen door on the second storey balcony door is modern.







Missouri Historic Architectural Inventory for  
Division of Parks and Historic Preservation Department of Natural Resources

38) Ownership — private — public	1) inventory number 2) name (cont) 3) name - historical 4) street address 5) town or vicinity 6) legal description 7) county	3  Hermann or Leimer's Hotel 210 Wharf Street Hermann part lot 13 Wharf Gasconade	1)
39) Owners — name — address	8) category (site, structure, building, object)	building	2)
40) Local contact	9) significance	architectural-contributing	3)
41) Coordinates (UTM)	10) date	1853-1855 <i>out c. 1879</i>	4)
42) Quad	11) style	Commercial Vernacular	5)
43) Other survey	12) architect		6)
	13) builder	<i>old 96</i>	7)
	14) original use	commercial/residential	8)
	15) present use	commercial	9)
44) History	16) number of stories	2	10)
	17) plan shape	rectangle	11)
	18) basement	partial?	12)
	19) foundation	stone	13)
	20) wall construction	brick <i>LB 30</i>	14)
	21) roof type - material	hip and gable standing seam metal	15)
45) Additional description	22) contact print 35mm	<i>other 30</i>	16)
46) Description of environment/outbuildings	23) site plan:		17)
			18)
			19)
			20)
			21)
47) Information sources	24) changes - additions/alter- ations/moved		22)
	25) condition		23)
	26) visible from road?		24)
	27) distance/frontage		25)
	28) accessible?		26)
48) Location of negatives	29) preservation underway?		27)
49) Prepared by	30) endangered?		28)
50) Organization	31) on National Register?	no	29)
	32) part of established historical district	yes	30)
	33) name of historical district	Hermann Historical District	31)
	34) is site eligible?	yes	32)
	35) district potential?	-	33)
	36) date	9/21/84	34)
	37) revision		35)



inventory numbers: 3 and 4

August Leimer acquired the property from the settlement society in 1838. It seems clear that there was a major building on the site in 1841, the year of the first tax assessments. It is possible that the present ell is the earlier building. In 1845 he gave a mortgage on his property, probably intending to use the money to build the braced frame building present today. It may be, however, that he waited until 1847 to actually build the first part of the hotel as it was not until September 1847 that he received a license for a "dramshop," an indispensable part of any contemporary inn.

Between 1853 and 1855 Leimer built the two-story building adjoining the frame building on the east. The addition was intended as a dining room to serve the hotel and railroad passengers after railroad construction reached Hermann in 1855. The hotel became a notable local landmark and was featured in Robyn's famous lithograph of Hermann ca. 1860.

August Leimer was one of the earliest settlers in Hermann when he was barely 20 years of age. He had become a member of the German Settlement Society while a resident of Philadelphia. He operated the Hermann Hotel until his death ca. 1866. The buildings continued to be used as hotel, saloon, and dining room for awhile, under the more commonly used name--Leimer's Hotel. In 1867 the hotel was described thus: "This is at present the principal and the only First Class Hotel in the place [Hermann]. Trains on the Pacific Railroad stop at this House, going East and West." By 1870, however, after the construction of the White House Hotel, it appears that the hotel buildings were used as a rental property by then owner George Klinge, a local brickmaker. Throughout the rest of the 19th century the buildings had a checkered career with a variety of uses.

The distinctive brick arches on the dining room building may be an early alteration to the building. Robyn's lithograph shows the standard brick segmental arches, but an 1875 photograph shows the pattern visible today.

inventory number: 3  
address: 210 Wharf street

Missouri Heritage Trust  
David Denman  
9-13-84

**General description:** Two story rectangular shaped building constructed of brick laid in common bond resting on a rock faced coursed ashlar stone foundation. The building is flush with the frame building to which it is attached on the west built to the side walk. On the east there is a small side yard belonging to the residence adjacent.

**Roof:** The short side of the building is to the street with a hip shape on the facade and with a gable at the rear covered with raised seammetal covering.

**Cornice:** simple boxed with hanging gutters.

**Facade:** Four symmetrical bays with four window bays at the second story and with a second and fourth bay doors on the first.

**Windows:** The second story window openings have flat arches composed of stretcher brick with wooden sills and six over six light sash in double hung openings. The first story openings have brick relieving arches with an arched projecting stretcher course above all the openings run together to form an undulating string course above the relieving arches. The space beneath the arches is brick filled resting on light wooden lintels as part of the wooden surrounds with flat heads. First story windows have nine over six light sash in double hung openings with mould and bead surrounds. The sills are wooden.

**Doors:** The second bay entry has double leaf doors, while the fourth bay entry has a single leaf. Both have vertically divided transoms above. Doors are of more recent date.

**Side elevations:** East: There are several small window openings with flat arch lintels.

**Rear elevation:** ends in a gable endwall with a half round attic window with radiating lights. The first and second story levels are not visible.

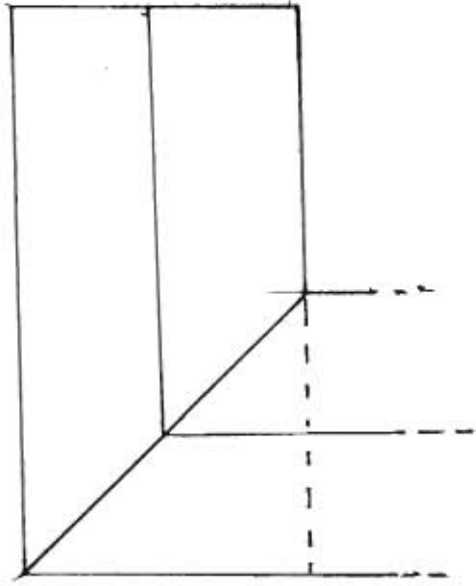
**outbuildings:** There is a one story gable roof brick smokehouse or summer kitchen immediately to the rear of the main building.

**Alterations:** The fourth bay entry may be of more recent date. The doors are turn of the century. Modern stone steps at the entrances. On the east elevation there is one modern window opening and one severely altered original window opening.

GA-AS-002-634



N  
↓





**Missouri Historic Architectural Inventory for  
Division of Parks and Historic Preservation Department of Natural Resources**

38) Ownership — private — public 39) Owners — name — address 40) Local contact 41) Coordinates (UTM) <i>Eitzen-Scharnhorst House</i> 42) Quad 43) Other survey	1) inventory number 2) name (cont) 3) name - historical 4) street address 5) town or vicinity 6) legal description 7) county	2   Wharf Street Hermann lot 14 Wharf Street Gasconade	1)
44) History <i>significant person</i> <i>Charles D. Eitzen</i>	8) category (site, structure, building, object) 9) significance 10) date 11) style 12) architect 13) builder 14) original use 15) present use	 building architectural-contributing 1853-55 <i>alt. C. 1910 C. 1920</i> Greek Revival   residence <i>OIA</i> same	2/3)
45) Additional description	16) number of stories 17) plan shape 18) basement 19) foundation 20) wall construction 21) roof type - material 22) contact print 35mm	2 1/2 rectangle with wing full stone <i>40</i> brick <i>LB</i> gable <i>GB PR</i> asbestos shingle  64 DR other 30 40	4)
46) Description of environment/outbuildings	23) site plan:		9)
47) Information sources  <i>Goodspeed History p. 1983</i> <i>City Tax Lists 1853, 1855</i>	24) changes - additions/alter- ations/moved 25) condition 26) visible from road? 27) distance/frontage 28) accessible?	HABS MO-1422     	5)
48) Location of negatives  <i>roll 1 #5-6, 11</i> 49) Prepared by <i>David Denman</i> 50) Organization <i>Missouri Heritage Trust</i>  <i>If additional space is needed, attached separate sheets.</i>	29) preservation underway? 30) endangered? 31) on National Register? 32) part of established historical district 33) name of historical district 34) is site eligible? 35) district potential? 36) date 37) revision	   no  yes Hermann Historical Distric yes — 10/5/84  	6)  7)  30)

inventory number: 2

Built ca. 1853 as a residence by Charles D. Eitzen.

Eitzen came to Hermann in 1838 at which time he became a member of the German Settlement Society. In 1841 he set up in business as a merchant, but it was his early involvement with the river trade that made his fortune. Before the railroad arrived in Hermann in 1855 he engaged in shipping large quantities of yellow pine lumber from the Gasconade River to points upriver on the Missouri River. He also served as agent for the Meramec Iron Company, a large iron furnace in rural Phelps County whose only outlet was overland to Hermann, where Eitzen was responsible for shipping iron products by boat to points along the Mississippi and Ohio Rivers.

Throughout the remainder of his life he remained a prominent merchant, amassing a huge fortune and becoming the town's most wealthy citizen. Upon his death, he bequeathed an amount to the county government which was used to build the present courthouse which was completed in 1898 and still stands. A bust of Eitzen rests on a memorial placed in the city park. Eitzen early became interested in politics and served for many years on the board of trustees of the town and at one time, in the 1870s, was elected to the state legislature.

Eitzen build his house in 1853-5 and lived in it all his life. The house remains little changed with the exception of the addition of hip roof dormers to either roof face ca. 1910. The small one-story appendage to the rear ell was not present in 1917 and probably dates to the 1920s.



Missouri Heritage Trust  
10-5-84  
David Denman

inventory number: 2

address: Wharf st.

**General description:** Two and one half story rectangle shaped building with rear wings constructed of brick resting on a tooled and bordered ashlar coursed stone foundation with narrow mortar lines visible on the facade and on the west and rear elevations. There is a full cellar.

**Setting:** The house sits back from the street approx. twenty feet behind a low modern brick retaining wall with a fanciful cast iron fence. The property extends back to the property line on first street. There is a sizeable sideyard on the west and only one or two feet on the east between it and the neighboring modern building.

**Roof:** End gable roof with asbestos shingle covering. There are large hip roof dormers on either roof face of the main block with paired window openings. The dormers are ca. 1915.

**Cornice:** There are exuberantly moulded stone skew blocks which once conformed to a built-in gutter system with a moulded cornice. Presently there are hanging gutters and a plain board frieze.

**Facade:** Symmetrical four bay facade with the entrance in the first bay.

**Windows:** All windows on the main block have cast iron lintels with ogee curved broken pediment shape. Window openings are tall with six over six light sash and with stone sills.

**Doors:** There is a moulded stone lintel above the entrance on the facade above a transom with pointed arch lights. There are double leaf doors.

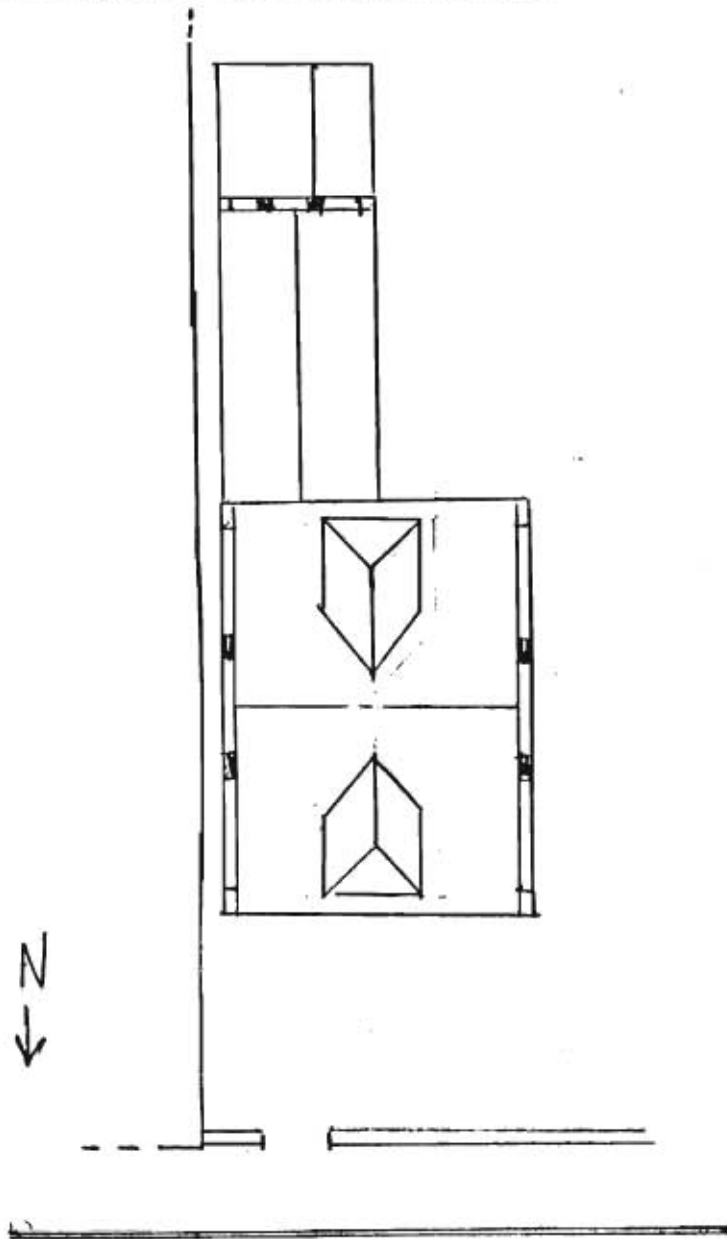
The rear door has a six light transom with cast iron lintel above with an altered cross and bible type single leaf door.

**Side elevations:** East: There is an attic window with six over six light sash with a flat arch of stretcher brick. There is one closed window at the second story level with flat arch of stretcher brick. The wall rises to a parapet at the eaves with smooth dressed stone coping. There is a pronounced eave step rising to a wide gable peak step with paired end chimney stacks. The skew blocks are prominent in profile at the eaves. The west is identical to the east except that below the attic window there are no openings.

**Rear elevation:** There are two second story window bays which are visible on the main block and a door and window at the first story.

**Rear wing:** The first wing does not have a visible seam and thus is probably original to the main block. It is a full two stories, rectangle in shape creating an ell with the main block. It is constructed of brick laid in common bond with a gable roof. The gable end faces 1st street rising to a parapet with brick coping, stone skew blocks, prominent eave step rising to a wide peak step with paired chimney stacks. There is a half round window with radiating lights in the attic. On the west elevation there are six bays at either story with flat arch window openings, six over six light sash, stone sills. The first bay of the first story has been closed.

There is a single door visible at the first story of the endwall. The second wing is also brick with a shed roof, one story, with a single window opening in the south wall with segmental arch of header brick, six over six light sash. There is a door and a window facing to the west. A shed roof porch slopes in the opposite direction and rests on square wood posts.













**Missouri Historic Architectural Inventory for  
Division of Parks and Historic Preservation Department of Natural Resources**

38) Ownership — private — public	1) inventory number 2) name (cont) 3) name - historical 4) street address 5) town or vicinity 6) legal description 7) county	1 White House Hotel same 232 E. Wharf street Hermann lot 19 E. Wharf st. Gasconade	1)
39) Owners — name — address 40) Local contact 41) Coordinates (UTM) 42) Quad 43) Other survey	8) category (site, structure, building, object)	building	23)
44) History	9) significance 10) date 11) style 12) architect 13) builder 14) original use 15) present use	030 architectural-historical 1868-1869 alt 1886, 1888    Hotel OLD commercial	
45) Additional description	16) number of stories 17) plan shape 18) basement 19) foundation 20) wall construction 21) roof type - material 22) contact print 35mm	3-2-1 rectangle with ell LS full stone 40 40 brick LB LB 30 truncated hip HP GB SD standing seam metal 50 DR porch BA other 30 20 59	4) 5)
46) Description of environment/outbuildings	23) site plan:		6)
Goodwin's Business directory 1867 Census records--1850, 1860, 1870			
47) Information sources City Tax lists--1860-1870 Goodspeed History p.1099 St.Louis Journal quoted in the Hermann Advertiser-Courier June 15, 1877 Ibid. Aug.4, 1886; Sept.23, 1886 and Aug.25, 1886	24) changes - additions/alter- ations/moved 25) condition 26) visible from road? 27) distance/frontage 28) accessible?	NABS MO- 257	5)
48) Location of negatives Roll 1	29) preservation underway? 30) endangered? 31) on National Register? 32) part of established historical district	no yes	6) 7)
49) Prepared by DDD	33) name of historical district 34) is site eligible? 35) district potential? 36) date 37) revision	Hermann hist.district yes - 7/9/85	30)
50) Organization MHT			

If additional space is needed, attached separate sheets.

Constructed as a first-class Hotel by Gottlieb Rippstein in 1868-9.

Rippstein first came to Hermann in the late 1840s while a boy with his family after immigrating from Switzerland. Francis Rippstein, father of Gottlieb, was an industrious baker in 1850. During the 1850s Francis changed professions and assumed proprietorship of the then famous United States Hotel. Gottlieb, at age 23, was barkeep in his father's hotel. After his father's death in the mid 1860s Gottlieb took over the prosperous business. In 1868-9 Gottlieb built the White House Hotel but died before he could enjoy it. His wife ran the hotel in 1870, but the administrator of the estate, Charles D. Eitzen, brought in two experienced hotel keepers, Charles E. White and August C. Leisner in the early 1870s. Leisner married Gottlieb's widow in 1876 and remained as proprietor of the hotel for the rest of the century.

The White House Hotel had the reputation for being "one of the largest and finest hotels to be found on the line of the Missouri Pacific Railroad..." The dining room served passengers from the trains stopping for that purpose in the nineteenth century, and the saloon in the northeast corner was one of the finest in town.

On August 4, 1886 fire engulfed the adjacent building to the east touching off a blaze at the White House as well. The first part to catch fire was the rear kining room and kitchen ell to the main block, eventually touching off the roof and cornice of the Hotel. The cupola --visible in pre-fire photographs--and roof collapsed upon itself before the fire was brought under control. By September the roof was replaced and interior work progressed with the work done by Degen and Breckencamp of Washington, Missouri. The cornice appears to be substantially the same as when first constructed. The one story brick wash house which abuts the property to the east was probably built at this time as well. Originally there was a two story brick privy built in the gable end of the rear ell with a two story exterior porch. Between 1908 and 1917 the privy was torn down.

inventory number: 1

address: Wharf st.

**General description:** Three story slightly rectangle building with a long rear ell constructed of brick laid in common bond resting of a stone foundation which on the facade are large stone blocks tooled and bordered with narrow mortar joints. On the east the top course is tooled and bordered above a rock faced coursed ashlar stone foundation. The west elevation has just the rock faced stone masonry.

**Setting:** The lots are not as long in this portion of the block but only by a matter of a few feet. However this building rests virtually at the property edge on the facade. The property extends to the property line on first street at the rear. The sidewalk and area before the building is covered with brick set in a herringbone pattern.

**Roof:** The roof is a truncated hip over the main block with a decorative metal crest rail. The roof is covered with a standing seam metal roof. On the facade are two dormers, with another on the rear face--all three with Queen Anne roof shape with single window opening with two over two light sash with elaborate moulded and bracketed surround. The upper sash is round headed.

On the west roof face is a more recent dormer with shed roof.

**Cornice:** Projecting wood eaves with built-in gutter system. There are evenly spaced brackets at the cornice with a wide frieze board with banded moulding applied.

**Facade:** Symmetrical six bay facade at all three storys. On the second story the center two bays are tall with a double hung sash and a third bottom sash which is removable giving access to a narrow balcony with decorative cast iron railing supported on four decorative cast iron brackets. The floor structure is wood. Above the center bays the word "HOTEL" is painted on the brick in black and white. The first story has an entry in the second bay and the fifth.

**Windows:** On the facade the first story window openings are taller than the bays on the second and third storys--a pattern repeated on other elevations. All windows on the main block have segmental arch of stretcher brick with a stone keystone with a tooled-striated surface, stone sills, four over four light sash. There are shutters at the second and third storys and shutter hardware on the first story. There are round moulded surrounds. Side and rear elevation window openings do not have the stone keystone.

**Doors:** The second bay facade entry has a segmental arch with keystone --copied on all door entrys--with a paneled recessed entrance segmental shaped. The large single light transom is also segmental shaped above double leaf doors which are of inverted cross pattern with round headed upper panels and heavy applied moulding to the panels. The fifth bay entry is single leaf door of more recent date with a large segmental shape transom above a smaller one with vertically divided lights, recessed and paneled entrance, narrow sidelights. The entrance at the second bay of the east elevation is identical to the second bay facade entry.

Side elevations: West: There are four evenly spaced window bays at the second and third storys with a slightly wider space between the first and second bays and the third and fourth--the wider spaces correspond to chimney placement locations. There are two random placed openings at the first story.

East: There is a similiar treatment of the bays at all three storys with that found at the second and third storys of the west elevation. The second bay of the first story is a double leaf doorway with stone steps.

Rear elevation: On the main block there are three window bays visible at the second and third storys. The first story has matching even bays with a center entry with a tall three light transom, segmental shaped over a single leaf door with four lights over doubled panel with heavy applied moulding. The entry is recessed.

Rear wing: At right angle to the main block extends a two story brick wing ell at the rear. It is constructed of brick and rests on a stone foundation. The south facing gable endwall rises to flush eaves with a moulded vergeboard. There are three symmetrical bays at either story. The middle bay of the second story is a door and there once was a wood balcony or exterior stair though that is now missing. The third bay of the first story is a door with a three light transom above a single leaf door of inverted cross pattern.

Facing east are six bays at either story level. The fourth bay of the second story is a door as the second bay of the first is also an entry. There is a narrow balcony at the second story pierced in the center with an exterior wood stair to the ground level. There is a shed roof over the balcony supported on chamfered posts with post brackets.

Windows have segmental arch of stretcher brick with stone sills, beaded surround, and four over four light sash. There is an attic window in the gable endwall with triple rowlock half round shape and four radiating lights.

Outbuildings: There are two attached outbuildings--the first of recent date appearing to be a garage frame construction with shed roof. The second is one story brick, with shed roof. There are four bays facing to the west with doors in the second and fourth. The doors have double rowlock segmental arches as do the window openings. The second bay door has a three light transom over an inverted cross single leaf door. There is a tooled and bordered stone threshold and step. The fourth bay door is altered. The windows have six over six light sash and beaded surrounds.

There is a stone--part of the foundation--in the northeast corner of the main block which bears the following inscription:

U X S  
B X M  
N  
1888

## WHITE HOUSE HOTEL

Location: 232 East Wharf Street, Hermann, Gasconade County, Missouri

Present Owner: Mr. and Mrs. Robert Plummer, 232 East Wharf Street, Hermann, Missouri

Present Occupant: Mr. and Mrs. Robert Plummer

Present Use: Residence/museum

Statement of Significance: The White House Hotel, built for Francis Rippstein in 1868/69, is the only one of Hermann's early hotels to remain essentially in its original condition. The three-and-a-half story, brick hotel building resembles several other large commercial and residential buildings constructed in Hermann in the late 1860's, and reflects a provincial interpretation of early nineteenth century styles.

### PART I. HISTORICAL INFORMATION

#### A. Physical History

Date of Erection: 1868/69 This date is confirmed by City Tax Records, which show a substantial increase in assessed valuation between 1868 and 1869.

Architect: Not Known

Chain of Title: The White House Hotel is built on lot 19 East Wharf Street, Hermann, Missouri. The following references to the title of this lot are recorded in the Gasconade County, Missouri Deed Books.

1864 Warranty Deed      Mary Bottermann to Francis Rippstein  
Date signed: March 4, 1864  
Date filed: April 21, 1864  
Date recorded: June 13, 1864  
Book P Page 383  
Consideration: \$1,000.00



WHITE HOUSE HOTEL

1891	Lease	F. Rippstein Heirs, Wilhelmine Leisner (widow of F. Rippstein) and August C. her husband, Eugene F. Rippstein and Mathilda his wife, Emma Slocumb and Walter her husband to Margretha Rodius Date signed: June 29, 1891 Date filed: July 16, 1891 Book 15 Page 481 Consideration: \$600.00/year
1906	Warranty Deed	Wilhelmine Leisner, Eugene F. Rippstein and Frances his wife, Emma Slocumb and Walter her husband, and Tillie Ashworth and her husband to Louis Koch and Paula his wife Date signed: December 6, 1906 Date filed: December 13, 1906 Book 30 Page 526 Consideration: \$5,000.00
1912	Lease	Louis Koch to Rosa Reinley Date signed: August 2, 1912 Date filed: January 3, 1914 Book 42 Pages 330 and 331 Consideration: \$65.00/month
1913	Warranty Deed	Louis Koch to J. G. Broyles Date signed: October 18, 1913 Date filed: January 2, 1914 Book 44 Page 116 Consideration: \$5,000.00
1913	Warranty Deed	J. G. Broyles to A. G. Poppenhause Date signed: December 19, 1913 Date filed: March 3, 1914 Book 42 Page 381 Consideration: \$11,000.00



1914	Warranty Deed	A. G. Poppenhaus and Nora his wife to Philip Cain Date signed: April 7, 1914 Date filed: May 14, 1914 Book 42 Page 456 Consideration: \$12,000.00
1915	Bankruptcy Sale	Philip Cain to A. J. Bond Date signed: September 25, 1915 Date filed: October 14, 1915 Book 45 Pages 155 and 156 Consideration: \$5,500.00
1915	Warranty Deed	A. J. Bond and wife to F. L. Blaske Date signed: October 9, 1915 Date filed: October 19, 1915 Book 45 Page 157 Consideration: \$12,000.00
1916	Warranty Deed	F. L. Blaske to William W. Hull Date signed: December 6, 1916 Date filed: December 18, 1916 Book 47 Page 150 Consideration: \$13,000.00
1919	Warranty Deed	William W. Hull and Miranda his wife to H. F. Meyer Date signed: December 6, 1919 Date filed: December 18, 1919 Book 50 Page 122 Consideration: \$8,000.00
1922	Warranty Deed	H. F. Meyer and Louise his wife to C. A. Maxeiner and Louise his wife Date signed: April 11, 1922 Date filed: April 11, 1922 Book 54 Page 180 Consideration: \$1.00 and other valuable considerations

1924	Warranty Deed	<p>C. A. Maxeiner and wife to Ernest J. Geiger  Date signed: August 25, 1924  Date filed: September 3, 1924  Book 56 Page 100  Consideration: \$1.00 and other valuable considerations</p>
1926	Warranty Deed	<p>Emma Geiger, Administratrix of the estate of Ernest J. Geiger to George R. Forderhase  Date signed: February 23, 1926  Date filed: April 14, 1926  Book 55 Page 507  Consideration: \$1,842.25</p>
1926	Warranty Deed	<p>George R. Forderhase and wife to W. J. Swantner  Date signed: October 7, 1926  Date filed: October 9, 1926  Book 56 Page 544  Consideration: \$1.00 and exchange of property</p>
1927	Warranty Deed	<p>W. J. Swantner and wife to Edgar Becker and wife  Date signed: July 29, 1927  Date filed: August 13, 1927  Book 59 Page 94  Consideration:</p>
1928	Quit-Claim Deed	<p>Edgar Becker and wife to Louis Begemann  Date signed: February 4, 1928  Date filed: February 8, 1928  Book 57 Page 187</p>

1930	Warranty Deed	Louis Begemann, Trustee to L. J. Lohse Date signed: February 8, 1930 Date filed: February 11, 1930 Book 57 Page 521 Consideration: \$1.00 and other valuable considerations
1931	Warranty Deed	L. J. Lohse to White House Hotel Company Date signed: April 21, 1931 Date filed: July 14, 1931 Book 62 Page 249 Consideration: \$6,000.00
1935	Warranty Deed	White House Hotel Company to Josephine K. Green Date signed: October 21, 1935 Date filed: October 30, 1935 Book 67 Page 170 Consideration: \$1.00 and other valuable considerations
1939	Warranty Deed	G. H. Lohse and Josephine K. Green (Mrs. G.H.Lohse) to Mrs. Selma Klenk Date signed: August 7, 1939 Date filed: August 17, 1939 Book 70 Page 47 Consideration: \$10.00
1939	Warranty Deed	Mrs. Selma Klenk and husband to Otto G. Gula Date signed: October 11, 1939 Date filed: October 14, 1939 Book 70 Page 88 Consideration: \$1.00 and other valuable considerations

1942	Warranty Deed	Otto G. Gula to Selma C. Klenk Date signed: January 29, 1942 Date filed: July 10, 1958 Book 97 Page 74 Consideration: \$2,000.00
1967	Warranty Deed	Frank Klenk and Jeanne his wife and Waldo Lionberger, Trustees of Selma Klenk estate to Faye G. Lewis Date signed: August 1, 1967 Date filed: August 2, 1967 Book 113 Page 219 Consideration: \$10.00 and other valuable considerations
1972	Warranty Deed	Faye G. Lewis and E. D. Lewis her husband to Robert D. Plummer and Judith L. Plummer his wife Date signed: September 28, 1972 Date filed: September 28, 1972 Book 132 Page 794 Consideration: \$10.00 and other valuable considerations

## Original Plans:

No original plans of the White House Hotel have been located. It is included in a bird's eye view of Hermann from the Missouri River by A. Rugers 1869, another view of the town from the Missouri River by Edward Robyn 1877, and a photograph of the town taken from the County Courthouse between 1869 and 1877. The hotel is also included in the Sanborn Perris Insurance Maps of 1892, 1898, 1908, and 1917. The hotel has been altered very little.

Alterations and  
Additions:

Originally, the main section of the hotel was topped by a cupola. This cupola appears in both the 1869 Rugers and the 1877 Robyn views of Hermann. Sometime after 1877, it was removed and replaced with a widows walk with flag pole.

Bent seam sheet metal covers the original wood shingle roofing.

Between 1898 and 1908, steam heat and electric lights were installed.

Plumbing was added between 1908 and 1917.

The entrance to the hotel lobby was altered c. 1920. A poured concrete platform with stairs on the east side curving around to the front replaced the original limestone stairs.

In the 1920's, the saloon was made into an ice cream parlor. It is now a souvenir and antique shop.

A ventilation system has been added. Its installation required alterations on each floor of the hotel.

The ceiling of the hotel lobby has been covered with sheet rock.

In the kitchen, the present owners have suspended a stamped sheet metal ceiling to cover the exposed plumbing (1970-75). They have also installed new linoleum in this area.

The door at the rear of the wing once opened onto a wrought iron balcony. Some of the original shutters are missing.

B. Historical Events  
and Persons:

Among the hotel's many distinguished guests was William Jennings Bryan. He is said to have remarked that only the people of Hermann had managed to get him into the White House.

C. Sources

Primary:

County Tax Records, stored in a vault on the second floor, Gasconade County Courthouse, East First Street between Market and Schiller Streets, Hermann, Missouri (key in care of County Clerk)

Deeds, Office of the County Recorder, Gasconade County Courthouse, East First Street between Market and Schiller Streets, Hermann, Missouri

1869 Bird's eye view of Hermann from the Missouri River, A. Rugers, Pommer-Gentner House, 108 Market Street, Hermann, Missouri (owned by the Brush and Palette Club, 411 Market Street Hermann, Missouri)

1877 view of Hermann from the Missouri River, Edward Robyn, Missouri Historical Society, Jefferson Building, St. Louis 12, Missouri

1869-77 panoramic photograph of Hermann taken from the County Courthouse, Hermann Museum, Old German School House, East Fourth and Schiller Streets, Hermann, Missouri

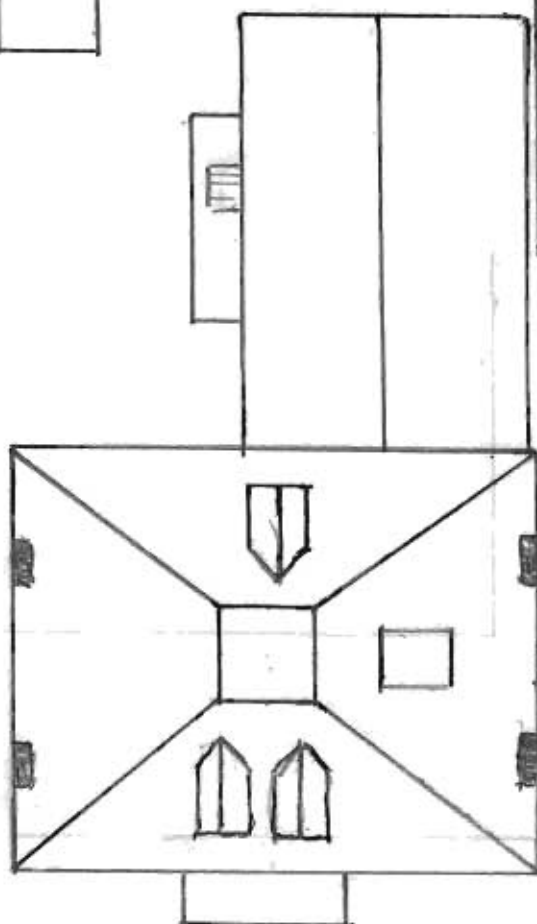
Sanborn Perris Insurance Maps, 1892, 1898, 1908, and 1917, Third floor east, Elmer Ellis Library, University of Missouri, Columbia, Missouri

Secondary:

Hesse, Anna, Centenarians of Brick, Wood, and Stone, Hermann, Missouri, (A. Hesse, 1969).



N  
↓





WHITE HOUSE  
HOTEL





Missouri Historic Architectural Inventory for  
Division of Parks and Historic Preservation Department of Natural Resources

38) Ownership — private — public		1) inventory number 2) name (cont) 3) name - historical 4) street address 5) town or vicinity 6) legal description 7) county	417   415 Wien st Hermann  Gasconade	1)
Owners — name — address				
40) Local contact				
41) Coordinates (UTM)				
42) Quad				
43) Other survey		8) category (site, structure, building, object)		23)
44) History		9) significance 10) date 11) style 12) architect 13) builder 14) original use 15) present use	contributing ca. 1915 late cat.-builder  residence same	
45) Additional description		16) number of stories 17) plan shape 18) basement 19) foundation 20) wall construction 21) roof type - material 22) contact print 35mm	1 1/2 rectangle full concrete frame/shingle and stucco gambrel	4) 5)
46) Description of environment/outbuildings		23) site plan:		9)
47) Information sources		24) changes - additions/alter- ations/moved 25) condition 26) visible from road? 27) distance/frontage 28) accessible?		5) 6)
48) Location of negatives	roll 12	29) preservation underway? 30) endangered? 31) on National Register? 32) part of established historical district 33) name of historical district 34) is site eligible? 35) district potential? 36) date 37) revision	     no no 8/15/85	7) 30)
49) Prepared by	David Denman			
MHT				
50) Organization				
If additional space is needed, attached separate sheets.				
HISTORIC INVENTORY FORM MISSOURI HERITAGE TRUST				





**HISTORIC INVENTORY FORM**  
**MISSOURI HERITAGE TRUST**

