

Instructions for Using This Digital Survey

This architectural survey has images that may appear as small tiles that are difficult to read. In order to enhance the size and appearance of the photos in this document perform the following actions:

- 1) Download PDF to desktop.
- 2) Open the document in Adobe Reader.
- 3) Open the View tab.
- 4) Go to Page Display in the drop down menu.
- 5) Change to Single Page View

This survey is divided into two parts:

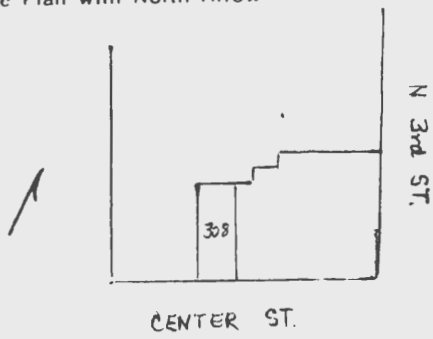
1. Part I contains Central Business District and Central Park District properties.
2. Part II contains Maple Avenue Historic District properties, Miscellaneous Properties, and Sites Around Town.

The properties in this survey are organized alphabetically as follows:

1. District
 - a. Street
 - Address
 - Unknown address

Jennifer Perritt
Seasonal Digitization Archivist
Missouri State Historic Preservation Office
June 19th, 2017

State Historical Survey and Planning Office, State Capitol Building, Room B-25,
HISTORIC INVENTORY Jefferson City, Missouri 65101

| | | | | |
|---|--|--|--|--|
| 1 No | | 4. Present Name(s) Standard Printing Company | | 1 County Marion |
| 2 County Marion | | 5 Other Name(s) Hayward Grocery Company | | |
| 3 Location of Negatives Hannibal Arts Council | | | | |
| 6 Specific Location 201 North Third Street All lots 1 and 2, Block 18 | | 16. Thematic Category | 28. No. of Stories 3 | 2 County Marion |
| 7 City or Town If Rural, Township & Vicinity Hannibal, Mo. 63401 | | 17. Date(s) or Period constructed 1879 | 29. Basement? Yes <input checked="" type="checkbox"/> No <input type="checkbox"/> | |
| 8 Site Plan with North Arrow | | 18. Style or Design Italianate | 30. Foundation Material stone | |
|  | | 19. Architect or Engineer | 31. Wall Construction brick | 4 Present Name(s) Standard Printing Company |
| 9 Coordinates UTM Lat Long | | 20. Contractor or Builder D.W. Sullivan | 32. Roof Type & Material flat | |
| 10 Site <input type="checkbox"/> Building <input checked="" type="checkbox"/> Structure <input type="checkbox"/> Object <input type="checkbox"/> | | 21. Original Use, if apparent wholesale warehouse | 33. No. of Bays Front 9 Side 10 | |
| 11 On National Register? Yes <input type="checkbox"/> No <input checked="" type="checkbox"/> | | 22 Present Use printing plant | 34. Wall Treatment stretcher bond | 5 Other Name(s) Hayward Grocery Company |
| 12 Is It Eligible? Yes <input type="checkbox"/> No <input type="checkbox"/> | | 23 Ownership Public <input type="checkbox"/> Private <input checked="" type="checkbox"/> | 35. Plan Shape square | |
| 13 Part of Estab Hist Dist? Yes <input type="checkbox"/> No <input checked="" type="checkbox"/> | | 24. Owner's Name & Address, if known Standard Printing Co. James H. Fisher, Pres. 210 N. 3rd. Hannibal, Mo. 63401 | 36. Changes (Explain in #42) Addition <input checked="" type="checkbox"/> Altered <input checked="" type="checkbox"/> Moved <input type="checkbox"/> | |
| 14 District Potent'l? Yes <input type="checkbox"/> No <input type="checkbox"/> | | 25. Open to Public? Yes <input type="checkbox"/> No <input checked="" type="checkbox"/> | 37. Condition Interior good Exterior good | Photo |
| 15 Name of Established District | | 26 Local Contact Person or Organization | 38. Preservation Underway? Yes <input type="checkbox"/> No <input checked="" type="checkbox"/> | |
| 42 Further Description of Important Features Now painted yellow with green trim. Bracketed and modillioned cornice. Glass storefronts along Third St. and two bays of Center St. have been filled in but two with decorated segmental arched tops. Fire escape in 7th bay on Center St. side. Pained lettering "Standard Printing Company" between second and third floors apparently goes back to turn of century. | | 27. Other Surveys in Which Included None | 39. Endangered? By What? Yes <input checked="" type="checkbox"/> No <input type="checkbox"/> obsolescence | |
| 43 History and Significance This large and impressive Victorian commercial building was apparently built by Wells Southworth and his son John immediately after they bought the property in July, 1879. The Hannibal Printing Company advertised that it would remove to this building on Nov. 1, 1879 and in 1880 printed a full-page illustration of the building in the City directory. By 1883, however, the Hannibal Printing Company had been supplanted by Standard Printing Co. | | 44 Description of Environment and Outbuildings Several additions to north of main building dating from 1945, 1952, etc. Adjacent house on Center St. | | |
| 45 Sources of Information Souvenir Album of Hannibal (1891); Mirror of Hannibal (1905) p 85, Illustrated p. 560; Hallie Birney Fisher; title, abstract; Hannibal Courier-Post (4/7/1905) obituary of D.W. Sullivan 4/13/1904; Story of Hannibal (1976), pp 62.83; City directory, 1879-80, 1881-82. | | 46. Prepared by E. Hamilton | | |
| | | 47 Organization Hannibal Arts Council | | |
| | | 48. Date 8/82 49 Revision Date(s) | | |

43. (con't) located first at 312 Center Street, and Hayward and Company moved here. Col J.T.K. Hayward (1891-1901) moved here from Bangor, Maine, where he had been mayor in 1855. He commanded the Union occupying forces in Hannibal during the Civil War and afterward worked for the burgeoning railroads. In 1878 he was elected Mayor of Hannibal. The wholesale grocery company was founded in 1875 in partnership with his sons, and after he retired to Aurora, Illinois, his son Charles (b.1847) continued to operate it until about 1901, when he moved to Sault Ste. Marie. Standard Printing Company, which had grown in the intervening years, then took over the building, which it has occupied ever since. In the meantime, the ownership of the property had been given by John Southworth in 1889 to the South Dartmouth Congregational Church of Bristol County, Mass. They sold it in 1910 to E.D. Brewington, one of the officers of Standard Printing, and his heirs sold it to the company in 1915.





State Historical Survey and Planning Office, State Capitol Building, Room B-25,
Jefferson City, Missouri 65101

HISTORIC INVENTORY

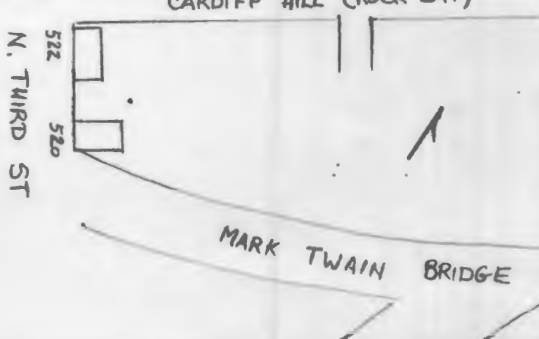
MA-AS-001-001

| | | | | | |
|--|--|---|--|---|--|
| 1 No | | 4. Present Name(s) | | 1. No. | |
| 2 County Marion | | South O'Connell House | | | |
| 3 Location of Negatives Hannibal Arts Council | | 5. Other Name(s) | | | |
| 6. Specific Location W 1/3 of Lot 5, Block 34 | | 520 North Third Street | | | |
| 7 City or Town II Rural, Township & Vicinity Hannibal, MO 63401 | | 16. Thematic Category | | 28. No. of Stories 2 | |
| 8 Site Plan with North Arrow CARDIFF HILL (Rock St.) | | 17. Date(s) or Period constructed c. 1860 | | 29. Basement? Yes <input type="checkbox"/> No <input type="checkbox"/> | |
| 9 Coordinates UTM Lat Long | | 18. Style or Design vernacular | | 30. Foundation Material rubble | |
| 10 Site <input type="checkbox"/> Building <input checked="" type="checkbox"/> Structure <input type="checkbox"/> Object <input type="checkbox"/> | | 19. Architect or Engineer | | 31. Wall Construction rubble | |
| 11 On National Register? Yes <input type="checkbox"/> No <input checked="" type="checkbox"/> | | 20. Contractor or Builder | | 32. Roof Type & Material gable, comp. shingle | |
| 12 Is <input type="checkbox"/> Eligible? Yes <input type="checkbox"/> No <input type="checkbox"/> | | 21. Original Use, if apparent residence | | 33. No. of Bays Front 3 Side blank | |
| 13 Part of Estab. Yes <input type="checkbox"/> Hist Dist.? No <input checked="" type="checkbox"/> | | 22. Present Use vacant | | 34. Wall Treatment concrete stucco | |
| 14. District Yes <input type="checkbox"/> Potent'l? No <input type="checkbox"/> | | 23 Ownership Public <input type="checkbox"/> Private <input checked="" type="checkbox"/> | | 35. Plan Shape rectangular | |
| 15 Name of Established District | | 24. Owner's Name & Address, if known Frank Miller and Cardiff Properties Box 613 Hannibal, Missouri 63401 | | 36. Changes (Explain in #42) Addition <input type="checkbox"/> Altered <input checked="" type="checkbox"/> Moved <input type="checkbox"/> | |
| | | 25 Open to Public? Yes <input type="checkbox"/> No <input checked="" type="checkbox"/> | | 37. Condition Interior Exterior poor | |
| | | 26. Local Contact Person or Organization | | 38. Preservation Underway? Yes <input type="checkbox"/> No <input checked="" type="checkbox"/> | |
| | | 27. Other Surveys in Which Included none | | 39. Endangered? By What? Yes <input checked="" type="checkbox"/> No <input type="checkbox"/> neglect | |
| | | | | 40. Visible from Public Road? Yes <input checked="" type="checkbox"/> No <input type="checkbox"/> | |
| | | | | 41. Distance from and Frontage on Road 32.5 ft. | |
| 42 Further Description of Important Features First floor has central door and two 1-over-1 windows under a continuous lintel. Two 2nd-floor windows are 2-over-2. Gable is clapboarded. One small window on south wall. | | | | 5 Other Name(s) 520 North Third Street | |
| 43 History and Significance This house and 522 North Third adjacent were built on land owned by Edward and Angus McDonald, 1839-1859, but apparently not developed by them. Morris O'Connell bought the site in 1859 and his daughter, Maggie Gatts, sold it in 1880. She was married to lawyer Thomas F. Gatts. The houses are typical in appearance of Hannibal's early era and were described in 1935 as "Two old concrete houses, 4 rooms each". | | | | Photo | |
| 44 Description of Environment and Outbuildings Construction of the Mark Twain Bridge in the 1930's left these two houses on an island, with the bridge approach to south, Cardiff Hill (Rock Street) to north, and the foot of Mark Twain Avenue to the west. | | | | | |
| 45 Sources of Information Birds Eye View of Hannibal, 1869 Title abstract | | 46. Prepared by E. Hamilton | | | |
| | | 47. Organization Hannibal Arts Council | | | |
| | | 48. Date 8/82 | | 49 Revision Date(s) | |



State Historical Survey and Planning Office, State Capitol Building, Room B-25,
HISTORIC INVENTORY Jefferson City, Missouri 65101

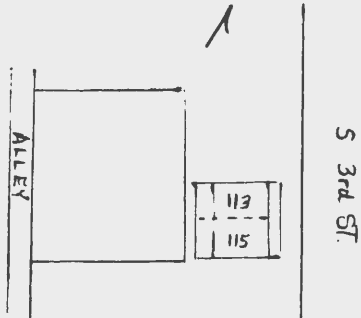
MA-AS-001-002

| | | | | |
|---|--|--|--|---|
| 1 No | | 4. Present Name(s) | | 1. No. |
| 2 County Marion | | North O'Connell House | | |
| 3 Location of Negatives Hannibal Arts Council | | 5. Other Name(s) | | |
| 6 Specific Location W 1/3 of Lot 5, Block 34 | | 16. Thematic Category | | 2. County Marion |
| 7 City or Town If Rural, Township & Vicinity Hannibal, MO 63401 | | 17 Date(s) or Period constructed C. 1860 | | |
| 8 Site Plan with North Arrow CARDIFF HILL (ROCK ST.) | | 18 Style or Design vernacular | | |
|  | | 19. Architect or Engineer | | 4. Present Name(s) North O'Connell House |
| | | 20. Contractor or Builder | | |
| | | 21. Original Use, if apparent double (?) residence | | |
| | | 22. Present Use vacant | | |
| 9 Coordinates Lat Long | | 23 Ownership Public <input type="checkbox"/> Private <input checked="" type="checkbox"/> | | 5. Other Name(s) 522 North Third Street |
| 10 Site <input type="checkbox"/> Building <input checked="" type="checkbox"/> Structure <input type="checkbox"/> Object <input type="checkbox"/> | | 24. Owner's Name & Address, if known Frank Miller and Cardiff Properties, Box 613, Hannibal, Missouri 63401 | | |
| 11 On National Register? Yes <input type="checkbox"/> No <input checked="" type="checkbox"/> | | 25. Open to Public? Yes <input type="checkbox"/> No <input checked="" type="checkbox"/> | | |
| 12 Is It Eligible? Yes <input type="checkbox"/> No <input type="checkbox"/> | | 26. Local Contact Person or Organization | | |
| 13 Part of Estab Hist Dist.? Yes <input type="checkbox"/> No <input checked="" type="checkbox"/> | | 14. District Potent? Yes <input type="checkbox"/> No <input type="checkbox"/> | | Photo |
| 15 Name of Established District | | 27. Other Surveys in Which Included none | | |
| 42 Further Description of Important Features Two outer bays have doors. Windows in plain surrounds are 1-over-1. Stone is revealed in spots where stucco is missing. | | 38. Preservation Underway? Yes <input type="checkbox"/> No <input checked="" type="checkbox"/> | | |
| 43 History and Significance This house and 522 North Third adjacent were built on land owned by Edward and Angus McDonald, 1839-1859), but apparently not developed by them. Morris O'Connell bought this site in 1859 and his daughter, Maggie Gatts, sold it in 1880. She was married to lawyer Thomas F. Gatts. The houses are typical in appearance of Hannibal's early era and were described in 1935 as "Two old concrete houses, 4 rooms each". | | 39. Endangered? By What? Yes <input checked="" type="checkbox"/> No <input type="checkbox"/> neglect | | |
| 44 Description of Environment and Outbuildings Construction of the Mark Twain Bridge in the 1930's left the two houses on an island, with the bridge approach to south, Cardiff Hill (Rock Street) to north, and the foot of Mark Twain Avenue to the west. Set on high concrete retaining wall in need of repair. | | 40. Visible from Public Road? Yes <input checked="" type="checkbox"/> No <input type="checkbox"/> | | 522 North Third Street |
| 45 Sources of Information Bird's Eye View of Hannibal, 1869 Title; abstract | | 41. Distance from and Frontage on Road 32.5 ft. | | |
| 46. Prepared by E. Hamilton | | 47. Organization Hannibal Arts Council | | |
| 48. Date 8/82 | | 49. Revision Date(s) | | |



MA-AS-001 003

State Historical Survey and Planning Office, State Capitol Building, Room B-25,
HISTORIC INVENTORY Jefferson City, Missouri 65101

| | | | | |
|--|--|--|--|---|
| 1 No | | 4. Present Name(s) <div style="text-align: center;">Green Double House</div> | | 1 No |
| 2 County <div style="text-align: center;">Marion</div> | | 5. Other Name(s) | | |
| 3 Location of Negatives <div style="text-align: center;">Hannibal Arts Council</div> | | 113-115 South Third Street | | 2 County |
| 6 Specific Location 107-9-13-15 South 3rd SE part of parcel defined as All Lot 2 and S 21½ ft Lot 3, Block 16. Site includes bakery | | 16. Thematic Category | | |
| 7 City or Town If Rural, Township & Vicinity <div style="text-align: center;">Hannibal, MO 63401</div> | | 17 Date(s) or Period <div style="text-align: center;">constructed 1857-58</div> | | 3 Present Name(s) |
| 8 Site Plan with North Arrow | | 18 Style or Design <div style="text-align: center;">raised cottage; double gallery</div> | | |
|  | | 19 Architect or Engineer | | 28. No. of Stories <div style="text-align: center;">1</div> |
| | | 20. Contractor or Builder | | 29. Basement? <div style="text-align: right;">Yes <input checked="" type="checkbox"/> No <input type="checkbox"/></div> |
| | | 21. Original Use, if apparent <div style="text-align: center;">2 residences</div> | | 30. Foundation Material <div style="text-align: center;">squared rubble</div> |
| | | 22. Present Use <div style="text-align: center;">2 residences</div> | | 31. Wall Construction <div style="text-align: center;">frame</div> |
| 23 Ownership <div style="float: right;">Public <input type="checkbox"/> Private <input checked="" type="checkbox"/></div> | | 32. Roof Type & Material <div style="text-align: center;">gable, asphalt, shingle</div> | | 4 Other Name(s) |
| 24. Owner's Name & Address, if known Robert J. Sultzman 2115 Chestnut | | 33. No. of Bays Front <div style="text-align: center;">4</div> Side <div style="text-align: center;">3</div> | | |
| 25 Open to Public? <div style="float: right;">Yes <input type="checkbox"/> No <input checked="" type="checkbox"/></div> | | 34. Wall Treatment <div style="text-align: center;">clapboard</div> | | 5 Other Name(s) |
| 26 Local Contact Person or Organization | | 35. Plan Shape rectangular | | |
| 27. Other Surveys in Which Included <div style="text-align: center;">None</div> | | 36 Changes (Explain in #42) <div style="float: right;">Addition <input type="checkbox"/> Altered <input type="checkbox"/> Moved <input type="checkbox"/></div> | | 6 Other Name(s) |
| | | 37. Condition Interior _____ Exterior <div style="text-align: center;">good</div> | | |
| 28. Further Description of Important Features Basement level only about 2 ft. below street has 2 doors and 2 6-over-6 windows with simple wood lintels. Porch on brick supports runs length of building. Center doors have been altered, but paired 4-over-4 windows have Tudor label. Plain frieze and boxed cornice. Porch has square wood balusters and decorative trellise below. | | <div style="border: 1px solid black; width: 100px; height: 100px; margin: 0 auto; position: relative;"> <div style="position: absolute; top: 0; left: 0; right: 0; bottom: 0; border: 1px solid black; transform: rotate(45deg);"></div> <div style="position: absolute; top: 0; left: 0; right: 0; bottom: 0; border: 1px solid black; transform: rotate(-45deg);"></div> <div style="position: absolute; top: 50%; left: 50%; transform: translate(-50%, -50%); font-weight: bold;">Photo</div> </div> | | 7 Other Name(s) |
| 43 History and Significance Moses P. Green, lawyer and businessman and Civil War mayor of Hannibal, bought this site in 1857 and must have built the house by the following year, when he sold the north half to Matthew B. Edson or Eidson. Joshua Mitchell, another prominent early businessman, bought this part thru foreclosure in 1862 and sold it in 1871 to John Hall, a milliner whose store was on S Main and who lived here. Green sold the south half in 1863 to Drusilla, wife of Gabriel M. Kightly, (Keightly, Keithley) who lived here until about 1880. | | | | |
| 44 Description of Environment and Outbuildings | | | | |
| 45 Sources of Information VanSant, Diagram of Hannibal, Mo. (1875) Title abstract, city directories | | 46. Prepared by <div style="text-align: center;">E. Hamilton</div> | | |
| | | 47 Organization <div style="text-align: center;">Hannibal Arts council</div> | | |
| | | 48. Date <div style="text-align: center;">8/82</div> | | 49 Revision Date(s) |



State Historical Survey and Planning Office, State Capitol Building, Room B-25,
HISTORIC INVENTORY Jefferson City, Missouri 65101

MA-AS-001-004

| | | | |
|---|--|--|--|
| <p>1 No</p> <p>2 County Marion</p> <p>3 Location of Negatives Hannibal City Hall</p> | <p>4. Present Name(s) Robert Elliott's Wholesale Grocery</p> <p>5. Other Name(s)</p> | 1 No. | |
| <p>6 Specific Location 114 & 120 S. Third Street & 222 Lyon St; S 1/3 Lot 7, all Lot 8, Block 13</p> <p>7 City or Town If Rural, Township & Vicinity Hannibal, MO 63401</p> <p>8 Site Plan with North Arrow</p> <div style="border: 1px solid black; padding: 5px; margin-top: 10px;"> </div> | <p>16. Thematic Category</p> <p>17. Date(s) or Period constructed c. 1885-1888</p> <p>18 Style or Design Lombard romanesque revival</p> <p>19. Architect or Engineer</p> <p>20. Contractor or Builder</p> <p>21. Original Use, if apparent grocery warehouse</p> <p>22 Present Use grocery warehouse</p> <p>23 Ownership Public <input type="checkbox"/> Private <input checked="" type="checkbox"/></p> <p>24. Owner's Name & Address, if known William Frier III & John J. Frier, 120 S. Third St., Hannibal, MO</p> <p>25. Open to Public? Yes <input type="checkbox"/> No <input checked="" type="checkbox"/></p> <p>26 Local Contact Person or Organization</p> <p>27. Other Surveys in Which Included none</p> | <p>28. No. of Stories 2</p> <p>29. Basement? Yes <input type="checkbox"/> No <input checked="" type="checkbox"/></p> <p>30. Foundation Material rock</p> <p>31. Wall Construction brick</p> <p>32. Roof Type & Material low gable-tar & gravel</p> <p>33. No. of Bays Front 5 Side 10</p> <p>34. Wall Treatment common bond</p> <p>35. Plan Shape rectangular</p> <p>36. Changes (Explain in #42) Addition <input type="checkbox"/> Altered <input checked="" type="checkbox"/> Moved <input type="checkbox"/></p> <p>37. Condition Interior Exterior fair</p> <p>38. Preservation Underway? Yes <input type="checkbox"/> No <input checked="" type="checkbox"/></p> <p>39. Endangered? By What? Yes <input type="checkbox"/> No <input checked="" type="checkbox"/></p> <p>40 Visible from Public Road? Yes <input checked="" type="checkbox"/> No <input type="checkbox"/></p> <p>41. Distance from and Frontage on Road on street/65'</p> | 2. County Marion |
| <p>9 Coordinates UTM Lat Long</p> <p>10 Site <input type="checkbox"/> Building <input checked="" type="checkbox"/> Structure <input type="checkbox"/> Object <input type="checkbox"/></p> <p>11 On National Register? Yes <input type="checkbox"/> No <input checked="" type="checkbox"/></p> <p>12 Is It Eligible? Yes <input type="checkbox"/> No <input type="checkbox"/></p> <p>13 Part of Estab. Hist Dist.? Yes <input type="checkbox"/> No <input checked="" type="checkbox"/></p> <p>14. District Potent'l? Yes <input type="checkbox"/> No <input type="checkbox"/></p> <p>15 Name of Established District</p> | <p>42 Further Description of Important Features Most ground floor openings have semi-circular arches with fanlight tops, upper floor windows have segmental arches, both decorated with stone keystones and angle voussoirs. Brick surface is articulated with pilaster strips between openings, projecting string course, and brick corbelling below parapet with entablature. Several ground-floor openings have been bricked in, while others </p> <p>43 History and Significance Robert Elliott moved here between 1885 and 1888, when address was 117-125 South Third. In 1905, the building was W. J. Roth's Wholesale Grocery, called "one of the largest business structures in the city". In 1907, it was the Meyer-Clark Grocery Company. It remains one of most interestingly </p> <p>44 Description of Environment and Outbuildings A railroad spur is parallel to East end of building. Lot to North is vacant, but north wall has mark of previous building. </p> <p>45 Sources of Information Souvenir Album of Hannibal, (1891). Mirror of Hannibal (1905) p. 159, illus. p. 161. City Directory (1907), illus. opp., p. 260. </p> | | 4 Present Name(s) Robert Elliott's Wholesale Grocery, 114-130 South Third Street |
| <p>46. Prepared by E. Hamilton</p> <p>47 Organization Landmarks Comm.</p> <p>48. Date 6/79</p> <p>49 Revision Date(s)</p> | | 5 Other Name(s) | |

42. (cont'd)

on Lyon Street have been enlarged to accomodate trucks.

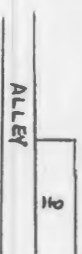
43. (cont'd)

detailed commercial structures in city and is still used for its original purpose.



MA-AS-001-006

State Historical Survey and Planning Office, State Capitol Building, Room B-25,
HISTORIC INVENTORY Jefferson City, Missouri 65101

| | | | |
|--|--|---|--|
| <p>1 No</p> <p>2 County <u>Marion</u></p> <p>3 Location of Negatives <u>Hannibal Arts Council</u></p> <p>6 Specific Location <u>110 Bird Street</u> <u>West 21 ft. of Lot 1, Block 7</u></p> <p>7 City or Town If Rural, Township & Vicinity <u>Hannibal, Mo 63401</u></p> <p>8 Site Plan with North Arrow</p> <div style="text-align: center;">  <p style="margin-top: 10px;"><u>BIRD ST.</u></p> </div> <p>9 Coordinates <u>UTM</u> Lat _____ Long _____</p> <p>10 Site <input type="checkbox"/> Building <input checked="" type="checkbox"/> Structure <input type="checkbox"/> Object <input type="checkbox"/></p> <p>11 On National Register? Yes <input type="checkbox"/> No <input checked="" type="checkbox"/></p> <p>12 Is it Eligible? Yes <input type="checkbox"/> No <input type="checkbox"/></p> <p>13 Part of Estab Hist Dist.? Yes <input checked="" type="checkbox"/> No <input type="checkbox"/></p> <p>14 District Potent'l? Yes <input type="checkbox"/> No <input type="checkbox"/></p> <p>15 Name of Established District <u>Mark Twain Historic District</u> (City)</p> | <p>4. Present Name(s) <u>Koch Building</u></p> <p>5. Other Name(s) <u>Slona 0028</u></p> <p>16. Thematic Category <u>110 Bird Street</u></p> <p>17. Date(s) or Period <u>Constructed 1893</u></p> <p>18. Style or Design <u>Romanesque commercial</u></p> <p>19. Architect or Engineer</p> <p>20. Contractor or Builder</p> <p>21. Original Use, if apparent <u>commercial</u></p> <p>22. Present Use <u>vacant</u></p> <p>23. Ownership Public <input type="checkbox"/> Private <input checked="" type="checkbox"/></p> <p>24. Owner's Name & Address, if known <u>Robert E. Wehrenberg</u> <u>200 Gemini</u> <u>Hannibal, Mo. 63401</u></p> <p>25. Open to Public? Yes <input type="checkbox"/> No <input checked="" type="checkbox"/></p> <p>26. Local Contact Person or Organization</p> <p>27. Other Surveys in Which Included <u>None</u></p> | <p>28. No. of Stories <u>3</u></p> <p>29. Basement? Yes <input type="checkbox"/> No <input type="checkbox"/></p> <p>30. Foundation Material</p> <p>31. Wall Construction <u>brick</u></p> <p>32. Roof Type & Material <u>flat</u></p> <p>33. No. of Bays Front <u>3</u> Side <u>8</u></p> <p>34. Wall Treatment <u>common bond</u></p> <p>35. Plan Shape <u>rectangular</u></p> <p>36. Changes (Explain in #42) Addition <input type="checkbox"/> Altered <input checked="" type="checkbox"/> Moved <input type="checkbox"/></p> <p>37. Condition Interior _____ Exterior <u>fair</u></p> <p>38. Preservation Underway? Yes <input type="checkbox"/> No <input checked="" type="checkbox"/></p> <p>39. Endangered? By What? Yes <input checked="" type="checkbox"/> No <input type="checkbox"/></p> <p><u>vacant</u></p> <p>40. Visible from Public Road? Yes <input checked="" type="checkbox"/> No <input type="checkbox"/></p> <p>41. Distance from and Frontage on Road on street <u>21 ft.</u></p> | <p>1. No.</p> <p>2. County <u>Marion</u></p> <p>3. Present Name(s) <u>Koch Building</u></p> <p>4. Present Name(s) <u>110 Bird Street</u></p> <p>5. Other Name(s)</p> |
| <p>42. Further Description of Important Features <u>Front of building has bricked in ground floor but original details above including segmental arched 2nd floor windows and round-arched 3rd floor windows, both with radiating bricks topped by continuous molding. Modillioned cornice has broad frieze beneath of diaper work-pattern brickwork, using red and buff bricks. 1-over-1 windows with transoms and stone sills. W side facing alley continues front in 1st bay, then roof line drops</u></p> | | <p>Photo</p> | |
| <p>43. History and Significance <u>Clemens Koch bought an earlier building on this site in 1867. He died in 1873 and his sons Andrew and Charles ran a series of saloons and lunch counters there. In 1891 they sold to George Koch, another brother, who rebuilt the place in 1893. He too ran a saloon. He sold to Rebecca Hoelscher in 1912. In later years the building had the reputation of housing a brothel.</u></p> | | | |
| <p>44. Description of Environment and Outbuildings</p> | | | |
| <p>45. Sources of Information <u>Sanborn Atlases 1890 & 1899</u> <u>Title, abstract</u></p> | | <p>46. Prepared by <u>E. Hamilton</u></p> <p>47. Organization <u>Hannibal Arts Council</u></p> <p>48. Date _____ 49. Revision Date(s) _____</p> | |

42. (con't) and windows are simpler. North and East sides finished with concrete stucco signed "D.R. Meek 1981."





#25

State Historical Survey and Planning Office, State Capitol Building, Room B-25,
HISTORIC INVENTORY Jefferson City, Missouri 65101

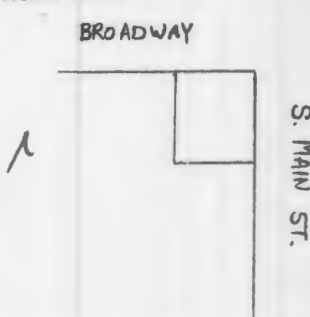
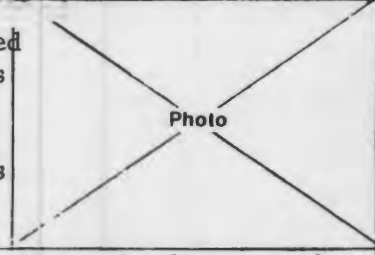
MA-AS-001-007

| | | | | | |
|--|--|--|--|---|--|
| 1 No | | 4. Present Name(s) Dora Hunter House | | 2. No. | |
| 2 County Marion | | 5. Other Name(s) | | 86MA0030 | |
| 3 Location of Negatives Hannibal Arts Council | | 211 Bird Street | | 2. County Marion | |
| 6 Specific Location W 26 2/3 ft. of Lot 4, Block 11 | | 16. Thematic Category | | 28. No. of Stories 2 | |
| 7 City or Town If Rural, Township & Vicinity Hannibal, MO 63401 | | 17 Date(s) or Period constructed 1875-77 | | 29. Basement? Yes <input type="checkbox"/> No <input type="checkbox"/> | |
| 8 Site Plan with North Arrow | | 18 Style or Design vernacular | | 30. Foundation Material stone | |
| | | 19. Architect or Engineer | | 31. Wall Construction brick | |
| | | 20. Contractor or Builder | | 32. Roof Type & Material gable | |
| | | 21. Original Use, if apparent residence | | 33. No. of Bays Front 3 Side irr. | |
| | | 22. Present Use tavern | | 34. Wall Treatment stucco | |
| 9 Coordinates UTM Lat Long | | 23 Ownership Public <input type="checkbox"/> Private <input checked="" type="checkbox"/> | | 35. Plan Shape rectangular | |
| 10 Site <input type="checkbox"/> Building <input checked="" type="checkbox"/> Structure <input type="checkbox"/> Object <input type="checkbox"/> | | 24. Owner's Name & Address, if known VFW Post 2446 | | 36. Changes (Explain in #42) Addition <input type="checkbox"/> Altered <input checked="" type="checkbox"/> Moved <input type="checkbox"/> | |
| 11 On National Register? Yes <input type="checkbox"/> No <input type="checkbox"/> | | 25. Open to Public? Yes <input checked="" type="checkbox"/> No <input type="checkbox"/> | | 37. Condition Interior Exterior fair | |
| 12 Is Eligible? Yes <input type="checkbox"/> No <input type="checkbox"/> | | 26. Local Contact Person or Organization | | 38. Preservation Underway? Yes <input type="checkbox"/> No <input checked="" type="checkbox"/> | |
| 13 Part of Estab Hist Dist? Yes <input checked="" type="checkbox"/> No <input type="checkbox"/> | | 27. Other Surveys in Which Included none | | 39. Endangered? By What? Yes <input type="checkbox"/> No <input checked="" type="checkbox"/> | |
| 14. District Potent? Yes <input type="checkbox"/> No <input type="checkbox"/> | | | | 40. Visible from Public Road? Yes <input checked="" type="checkbox"/> No <input type="checkbox"/> | |
| 15 Name of Established District Moses Bates Historic District | | | | 41. Distance from and Frontage on Road on street/26 2/3 ft. | |
| 42 Further Description of Important Features Two star-shaped clamps on front hold tie rods. Two others are on west side. Dentilled wooden frieze under boxed gable. Second-floor windows are 4-over-4, double-hung, with molded lintels and wooden sills. New door and 4-part picture window have altered ground floor and a concrete ramp has replaced front steps. | | | | | |
| 43 History and Significance Fire in 1852 leveled this site; and it was not rebuilt until after Dora Hunter purchased the site from William H. Andrews in 1875. She was a dressmaker, advertising "Latest styles furnished. Also embroidery, applique and macrame laces made on the shortest notice. Terms moderate". This was her residence as well as shop. She sold in 1882 to Patrick Smith, who had run a saloon at 100 Bird but lived here in retirement. Smith heirs sold to Andrew and Frederick Wehrli in 1919. | | | | 5 Other Name(s) 211 Bird Street | |
| 44 Description of Environment and Outbuildings Adjacent to alley on west and to modern one-story brick structure. | | | | | |
| 45 Sources of Information VanSant, <u>Diagram of Hannibal</u> , (1875) Title abstract City directories, esp. 1881, p. 175 | | 46. Prepared by E. Hamilton | | | |
| | | 47. Organization Hannibal Arts Council | | | |
| | | 48. Date 8/82 | | 49 Revision Date(s) | |



State Historical Survey and Planning Office, State Capitol Building, Room B-25,
HISTORIC INVENTORY Jefferson City, Missouri 65101

MA-AS-001-008

| | | | |
|--|--|---|--|
| <p>1 No</p> <p>2 County Marion</p> <p>3 Location of Negatives Hannibal Arts Council</p> <p>6 Specific Location 201 Broadway N 3/4 of E 42 ft., Lot 4, Block 13</p> <p>7 City or Town If Rural, Township & Vicinity Hannibal</p> <p>8 Site Plan with North Arrow  </p> <p>9 Coordinates UTM Lat Long</p> <p>10 Site <input type="checkbox"/> Building <input checked="" type="checkbox"/> Structure <input type="checkbox"/> Object <input type="checkbox"/></p> <p>11 On National Register? Yes <input type="checkbox"/> No <input checked="" type="checkbox"/></p> <p>12 Is It Eligible? Yes <input checked="" type="checkbox"/> No <input type="checkbox"/></p> <p>13 Part of Estab. Hist Dist.? Yes <input type="checkbox"/> No <input type="checkbox"/></p> <p>14 District Potent'l? Yes <input type="checkbox"/> No <input type="checkbox"/></p> <p>15 Name of Established District</p> | <p>4. Present Name(s) Farrell Building 86MA 0052</p> <p>5. Other Name(s) 201 Broadway</p> <p>16. Thematic Category</p> <p>17. Date(s) or Period constructed 1885</p> <p>18. Style or Design</p> <p>19. Architect or Engineer P. Beuttler</p> <p>20. Contractor or Builder A.J. McKee</p> <p>21. Original Use, if apparent retail/office</p> <p>22. Present Use Retail</p> <p>23. Ownership Public <input type="checkbox"/> Private <input checked="" type="checkbox"/></p> <p>24. Owner's Name & Address, if known Ira J. Scoville, est. 4203 West Ely Road</p> <p>25. Open to Public? Yes <input checked="" type="checkbox"/> No <input type="checkbox"/></p> <p>26. Local Contact Person or Organization</p> <p>27. Other Surveys in Which Included None</p> | <p>28. No. of Stories 3</p> <p>29. Basement? Yes <input type="checkbox"/> No <input checked="" type="checkbox"/></p> <p>30. Foundation Material</p> <p>31. Wall Construction brick</p> <p>32. Roof Type & Material flat</p> <p>33. No. of Bays Front 4 Side 7</p> <p>34. Wall Treatment Common bond, painted</p> <p>35. Plan Shape square</p> <p>36. Changes (Explain in #42) Addition <input type="checkbox"/> Altered <input type="checkbox"/> Moved <input type="checkbox"/></p> <p>37. Condition Interior Exterior fair</p> <p>38. Preservation Underway? Yes <input type="checkbox"/> No <input checked="" type="checkbox"/></p> <p>39. Endangered? By What? Yes <input type="checkbox"/> No <input checked="" type="checkbox"/></p> <p>40. Visible from Public Road? Yes <input checked="" type="checkbox"/> No <input type="checkbox"/></p> <p>41. Distance from and Frontage on Road on street/42 ft.</p> | <p>1 No.</p> <p>2. County Marion</p> <p>4 Present Name(s) Farrell Building</p> <p>5 Other Name(s) 201 Broadway</p> |
| <p>42 Further Description of Important Features Perhaps best-preserved building of period in downtown, Farrell Bldg has one-bay angled corner, marked with name, date, architect and builder. Much of ground floor has been covered over, but fluted iron pilasters are still visible. Heavy cavetto cornice above storefronts; bracketed, Modillioned cornice at top. Stone quoins at corners and flanking center bays on both facades. Third floor windows are blocked, but 2nd floor ones are 2-over-1 heavy shaped segmental-arched lintels.</p> | | | <p>Photo</p>  |
| <p>43 History and Significance The names of the builder and architect are carved in the lower quoins above the doorway. The building replaced a pre-Civil-War one. It was built by Patrick Farrell, a saloon keeper, and a native of Ireland. His son Dr. John Joseph Farrell and grandson George W. Farrell became quite prominent locally. Mary Katherine Farrell married Ira J. Scoville (1915-1980), owner of Scoville's Tavern and the Hannibal Livestock</p> | | | |
| <p>44 Description of Environment and Outbuildings</p> | | | |
| <p>45 Sources of Information Sanborn Atlases of 1885, 1890, 1913 Hannibal Courier Post, March 24, 1980 Souvenir Album of Hannibal (1891) Notes of Roberta Hagood</p> | | <p>46. Prepared by E. Hamilton</p> <p>47. Organization Hannibal Arts Council</p> <p>48. Date 8-82</p> <p>49. Revision Date(s)</p> | |

43. (con't) Auction. The upper floors of the building at first housed the Daily Journal, for many years the morning competitor of the afternoon Courier. In 1913 this was the CIO Lodge Hall.

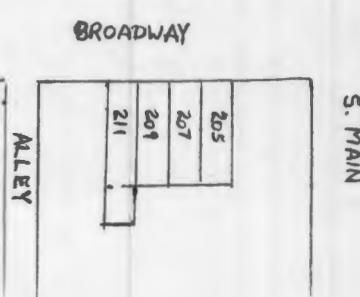




43, 44, 45 + 46

MA-AS-001-009

State Historical Survey and Planning Office, State Capitol Building, Room B-25,
HISTORIC INVENTORY
 Jefferson City, Missouri 65101

| | | | | | | | |
|---|--|--|--|--|--|--|--|
| 1 No | | 4. Present Name(s) Helm-Cheever Building | | 2. County Marion | | 1. No. | |
| 2 County Marion | | 5. Other Name(s) 205-207-209-211 Broadway | | 0053, 0054, 0055, 0056 | | | |
| 3 Location of Negatives Hannibal Arts Council | | 6 Specific Location 205-207-209-211 Broadway. W 63 ft of E 105 ft of Lot 4, Block 13. | | 16. Thematic Category | | 28. No. of Stories 2 | |
| 7 City or Town II Rural, Township & Vicinity | | 17 Date(s) or Period constructed by 1865 | | 29. Basement? Yes <input type="checkbox"/> No <input type="checkbox"/> | | 2. County Marion | |
| 8 Site Plan with North Arrow  | | 18 Style or Design Italianate commercial | | 30. Foundation Material | | 4. Present Name(s) Helm-Cheever Buildings | |
| 9 Coordinates Lat Long | | 19. Architect or Engineer | | 31. Wall Construction brick | | | |
| 10 Site <input type="checkbox"/> Building <input checked="" type="checkbox"/> Structure <input type="checkbox"/> Object <input type="checkbox"/> | | 20. Contractor or Builder | | 32. Roof Type & Material flat | | | |
| 11 On National Register? Yes <input type="checkbox"/> No <input checked="" type="checkbox"/> | | 21. Original Use, if apparent commercial | | 33. No. of Bays Front 8 Side party | | | |
| 12 Is <input type="checkbox"/> Eligible? Yes <input type="checkbox"/> No <input type="checkbox"/> | | 22. Present Use commercial | | 34. Wall Treatment common bond, painted | | | |
| 13 Part of Estab Hist Dist.? Yes <input type="checkbox"/> No <input checked="" type="checkbox"/> | | 23 Ownership Public <input type="checkbox"/> Private <input checked="" type="checkbox"/> | | 35. Plan Shape rectangular | | | |
| 14. District Potent'l? Yes <input type="checkbox"/> No <input type="checkbox"/> | | 24. Owner's Name & Address, # 205 Robert L. Heiser Jr. W 15 2/3 ft of E 57 2/3 ft of Lot 4 15 2/3 ft x 65 1/2 ft deep by 42 ft of w of | | 36. Changes (Explain in #42) Addition <input type="checkbox"/> Altered <input checked="" type="checkbox"/> Moved <input type="checkbox"/> | | | |
| 15 Name of Established District | | 25 Open to Public? Yes <input checked="" type="checkbox"/> No <input type="checkbox"/> | | 37. Condition Interior Exterior fair | | | |
| 42 Further Description of Important Features Four 2-bay storefronts with lower ceilings than adjacent buildings. Number 207 has lost window treatment; all have lost cornice. Nos. 205 and especially 207 have good but deteriorating Art Deco green marble storefronts. Upper windows have bracketed entablatures. | | 26 Local Contact Person or Organization | | 38. Preservation Underway? Yes <input type="checkbox"/> No <input checked="" type="checkbox"/> | | | |
| 43 History and Significance All of Lot 4 was purchased by John B. Helm (1797-1872) in 1852, just after his arrival in Hannibal from Kentucky. He soon became one of Hannibal's most prominent men. This row was probably not built until after the war but was definitely standing by 1865 when # 207 was sold to Joseph A. Cheever, who with his brother Arthur ran a drug store here. This explains the slightly different cornice and window treatment in that unit. Cheever died | | 27. Other Surveys in Which Included None | | 39. Endangered? By What? Yes <input type="checkbox"/> No <input checked="" type="checkbox"/> | | | |
| 44 Description of Environment and Outbuildings | | 40 Visible from Public Road? Yes <input checked="" type="checkbox"/> No <input type="checkbox"/> | | 41. Distance from and Frontage on Road on street 63 ft | | 5. Other Name(s) 205-207-209-211 Broadway | |
| 45 Sources of Information Title abstract City directories Leslie's Illustrated, 1890 Hannibal issue Holcombe, History of Marion County (1884) p. 954 | | 46. Prepared by E. Hamilton | | 47. Organization Hannibal Arts Council | | | |
| | | 48. Date 8/82 | | 49. Revision Date(s) | | | |

24. (con't) Main Street.

- # 207 Robert L. & Heiress F. Heiser Sr. 15½ ft beginning 57 2/3 ft
W of Main
- # 209 Robert L. Heiser, Jr. 16½ ft beginning 73 1/6 ft
W of Main
- # 211 Orie E & Mary E. Wasson W 16 ft beginning 89 2/3 ft
W of Main plus some of Lot 3.

43. (con't) in 1880. Number 207 then passed to Charles P. Heywood (1833-1909), a druggist, and then in 1891 to Robert W. Cash (d.1911), a gunsmith and municipal official. It has been in the Heiser family since 1920. The rest of the row was owned by heirs of Helm well into this century. Number 209 housed the jewelry store of Joshus M. Gibbs (1841-1914) from 1868. It was noted for the mammoth sign of the Golden Eagle above the door.





State Historical Survey and Planning Office, State Capitol Building, Room B-25,
Jefferson City, Missouri 65101

HISTORIC INVENTORY

MA-AS-001-010

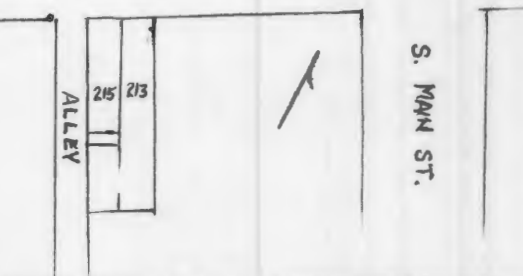
| | | | | | |
|---|--|--|--|--|--|
| 1 No | | 4. Present Name(s) Henry Deimann Store | | 2. County Marion | |
| 2 County Marion | | 5. Other Name(s) 210 Broadway | | 4. Present Name(s) Henry Deimann Store | |
| 3 Location of Negatives Hannibal, Arts Council | | 16. Thematic Category | | 28. No. of Stories 3 | |
| 6 Specific Location E 17.3 ft. of W 53.64 ft. of Lot 1, Block 12 | | 17. Date(s) or Period constructed 1866 | | 29. Basement? Yes <input type="checkbox"/> No <input type="checkbox"/> | |
| 7 City or Town II Rural, Township & Vicinity Hannibal, MO 63401 | | 18. Style or Design Italianate commercial | | 30. Foundation Material | |
| 8 Site Plan with North Arrow | | 19. Architect or Engineer | | 31. Wall Construction brick | |
| | | 20. Contractor or Builder | | 32. Roof Type & Material flat | |
| 9 Coordinates UTM Lat Long | | 21. Original Use, if apparent commercial | | 33. No. of Bays Front 2 Side party | |
| 10 Site <input type="checkbox"/> Building <input checked="" type="checkbox"/> | | 22. Present Use drugstore | | 34. Wall Treatment common bond, painted | |
| 11 On National Register? Yes <input type="checkbox"/> No <input checked="" type="checkbox"/> | | 23 Ownership Public <input type="checkbox"/> Private <input checked="" type="checkbox"/> | | 35. Plan Shape rectangular | |
| 12 Is II Eligible? Yes <input type="checkbox"/> No <input type="checkbox"/> | | 24. Owner's Name & Address, if known Charles C. & Mae Belle Crow | | 36. Changes (Explain in #42) Addition <input type="checkbox"/> Altered <input checked="" type="checkbox"/> Moved <input type="checkbox"/> | |
| 13 Part of Estab. Hist. Dist.? Yes <input type="checkbox"/> No <input checked="" type="checkbox"/> | | 25. Open to Public? Yes <input checked="" type="checkbox"/> No <input type="checkbox"/> | | 37. Condition Interior Exterior excellent | |
| 14. District Potent? Yes <input type="checkbox"/> No <input type="checkbox"/> | | 26. Local Contact Person or Organization | | 38. Preservation Underway? Yes <input type="checkbox"/> No <input checked="" type="checkbox"/> | |
| 15 Name of Established District | | 27. Other Surveys in Which Included none | | 39. Endangered? By What? Yes <input type="checkbox"/> No <input checked="" type="checkbox"/> | |
| 42 Further Description of Important Features Storefront, door to stairs and facia have been totally modernized, but upper facade is well preserved. One-over-one windows are segmental-arched, with projecting decorated lintels topped by palmettes. Dentilled cornice. | | 40. Visible from Public Road? Yes <input checked="" type="checkbox"/> No <input type="checkbox"/> | | 41. Distance from and Frontage on Road on street/ 17 ft. | |
| 43 History and Significance This store was constructed at the same time that the rest of Lot 1, Lots 2 & 3 and part of Lot 8 were built up in similar 3-story commercial structures. Of all those structure only this one and 111-113 North Main survive. All were on land owned or sold by A. W. Lamb and Robert F. Lakeman. Henry D. Deimann was a cigar and tobacco dealer who lived here too. After his death, Tisdale and Davis took over his cigar business, and in 1892 Moritz Mannheimer had a watch shop and the Fahrenhorst sisters, seamstresses, lived upstairs. | | 44 Description of Environment and Outbuildings | | 5. Other Name(s) 210 Broadway | |
| 45 Sources of Information City directories Recorder of Deeds, Palmyra, index Robert Lakenan, 1866 | | 46. Prepared by E. Hamilton | | 47. Organization Hannibal Arts Council | |
| | | 48. Date 8/82 | | 49. Revision Date(s) | |



47+48

MA-AS-001-011

State Historical Survey and Planning Office, State Capitol Building, Room B-25,
HISTORIC INVENTORY
Jefferson City, Missouri 65101

| | | |
|--|--|---|
| <p>1 No</p> <p>2 County Marion</p> <p>3 Location of Negatives Hannibal Arts Council</p> <p>6 Specific Location W 37 Ft. of Lot 4; W 36 ft 7½" of N 26 ft of Lot 3, Block 13.</p> <p>7 City or Town If Rural, Township & Vicinity</p> <p>8 Site Plan with North Arrow BROADWAY</p>  <p>9 Coordinates UTM Lat Long</p> <p>10 Site Building <input checked="" type="checkbox"/> Structure <input type="checkbox"/> Object <input type="checkbox"/></p> <p>11 On National Register? Yes <input type="checkbox"/> No <input checked="" type="checkbox"/></p> <p>12 Is It Eligible? Yes <input type="checkbox"/> No <input type="checkbox"/></p> <p>13 Part of Estab. Hist Dist.? Yes <input type="checkbox"/> No <input checked="" type="checkbox"/></p> <p>14 District Potent'l? Yes <input type="checkbox"/> No <input type="checkbox"/></p> <p>15 Name of Established District</p> | <p>4. Present Name(s) Brinkman's Millinery</p> <p>5. Other Name(s) 213-215 Broadway</p> <p>16. Thematic Category</p> <p>17 Date(s) or Period Constructed c. 1866</p> <p>18 Style or Design Italianate</p> <p>19. Architect or Engineer</p> <p>20. Contractor or Builder</p> <p>21. Original Use, if apparent commercial</p> <p>22. Present Use commercial</p> <p>23 Ownership Public <input type="checkbox"/> Private <input checked="" type="checkbox"/></p> <p>24. Owner's Name & Address, if known Jerry R. & Mary McAfee R # 2, New London, Mo. 63459</p> <p>25. Open to Public? Yes <input type="checkbox"/> No <input checked="" type="checkbox"/></p> <p>26. Local Contact Person or Organization</p> <p>27. Other Surveys in Which Included None</p> | <p>28. No. of Stories 2</p> <p>29. Basement? Yes <input type="checkbox"/> No <input checked="" type="checkbox"/></p> <p>30. Foundation Material</p> <p>31. Wall Construction brick</p> <p>32. Roof Type & Material flat (shed)</p> <p>33. No. of Bays Front 5 Side party</p> <p>34. Wall Treatment</p> <p>35. Plan Shape rectangular</p> <p>36. Changes (Explain in #42) Addition <input type="checkbox"/> Altered <input checked="" type="checkbox"/> Moved <input type="checkbox"/></p> <p>37. Condition Interior Exterior good</p> <p>38. Preservation Underway? Yes <input type="checkbox"/> No <input checked="" type="checkbox"/></p> <p>39. Endangered? By What? Yes <input type="checkbox"/> No <input checked="" type="checkbox"/></p> <p>40. Visible from Public Road? Yes <input checked="" type="checkbox"/> No <input type="checkbox"/></p> <p>41. Distance from and Frontage on Road on street 37 ft.</p> |
| <p>42 Further Description of Important Features Number 213 has 2 bays and # 215 3. Although built at same time, they originally had contrasting cornices and lintels. Both have brick quoinson upper level. Street fronts are modern and transoms have been closed. Windows are 1-over-1; 215's have corbelled entablatures as lintels; 215 also has bracketed cornice, while 213 has plain parapet. Joseph Brinkman opened a millinery store here in 1866 and was still in business at the same location when he died in 1914. This was actually two buildings with contrasting</p> <p>43 History and Significance Joseph Brinkman opened a millinery store here in 1866 and was still in business at the same location when he died in 1914. This was actually two buildings with contrasting facades. Both were built by John B. Helm (2797-1872), one of Hannibal's most notable businessmen, who owned much nearby real estate.</p> <p>44. Description of Environment and Outbuildings This is one of a row of Italianate commercial buildings.</p> | | |
| <p>45 Sources of Information City directories Notes of Roberta Hagood, Hannibal Public Library 1869 Atlas of Real Estate, City Engineers office</p> | | <p>46. Prepared by E. Hamilton</p> <p>47. Organization Hannibal Arts Council</p> <p>48. Date 8-82</p> <p>49. Revision Date(s)</p> |

1 No.

2. County
Marion

4 Present Name(s)
Brinkman's Millinery


5 Other Name(s)
213-215 Broadway

42. (con't) facades. Both were built by John B. Helm (1797-1872), one of Hannibal's most notable businessmen, who owned much nearby real estate.





State Historical Survey and Planning Office, State Capitol Building, Room B-25,
HISTORIC INVENTORY Jefferson City, Missouri 65101

| | | | | |
|--|--|--|--|---|
| 1 No | | 4. Present Name(s) Second Farmers and Merchants Bank <i>80MA0043</i> | | 1. No. 2. County Marion |
| 2 County Marion | | 5. Other Name(s) Mt. Olivet Cemetery Assoc., 214 Broadway | | |
| 3 Location of Negatives Hannibal City Hall | | | | |
| 6 Specific Location 214 Broadway W. 36.34' of Lot 1, Block 12 | | 16. Thematic Category | | 2. County Marion |
| 7 City or Town If Rural, Township & Vicinity Hannibal, MO 63401 | | 17 Date(s) or Period Constructed c. 1910 | | |
| 8 Site Plan with North Arrow  | | 18 Style or Design Neo-classical | | |
| | | 19 Architect or Engineer | | 4. Present Name(s) Second Farmers & Merchants Bank |
| | | 20 Contractor or Builder | | |
| | | 21. Original Use, if apparent Bank | | |
| | | 22 Present Use Offices | | 5. Other Name(s) 214 Broadway |
| | | 23 Ownership Public <input type="checkbox"/> Private <input checked="" type="checkbox"/> | | |
| | | 24. Owner's Name & Address, if known A. B. Drescher 300 N 6th Hannibal, MO 63401 | | |
| 9 Coordinates UTM Lat Long | | 25. Open to Public? Yes <input checked="" type="checkbox"/> No <input type="checkbox"/> | | 5. Other Name(s) 214 Broadway |
| 10 Site <input type="checkbox"/> Building <input checked="" type="checkbox"/> Structure <input type="checkbox"/> Object <input type="checkbox"/> | | 26 Local Contact Person or Organization owner/tenant | | |
| 11 On National Register? Yes <input type="checkbox"/> No <input checked="" type="checkbox"/> 12 Is It Eligible? Yes <input type="checkbox"/> No <input type="checkbox"/> | | 27. Other Surveys in Which Included none | | |
| 13 Part of Estab. Hist. Dist.? Yes <input type="checkbox"/> No <input checked="" type="checkbox"/> 14. District Potent'l? Yes <input type="checkbox"/> No <input type="checkbox"/> | | 40 Visible from Public Road? Yes <input checked="" type="checkbox"/> No <input type="checkbox"/> | | 5. Other Name(s) 214 Broadway |
| 15 Name of Established District | | 41. Distance from and Frontage on Road on street/32' | | |
| | | | | |
| 42 Further Description of Important Features Front 12 feet of building faced in limestone. Facade in form of quadrastyle classical portico in front of two levels of windows, with pediment and low attic above. Lettering across frieze, "Farmers and Merchants Bank"; medallion in pediment inscribed "Est. 1870.". Order is false Ionic, i.e., two-sided volutes with pendant floral | | | | |
| 43 History and Significance This is the second home of the Farmers and Merchants Bank; the first at 201 N. Main Street also survives. Officers at the time of the move here were Aaron R. Levering, president and J. J. Cruikshank, Jr., vice-president. Levering subsequently endowed a hospital, while Cruikshank was | | | | |
| 44 Description of Environment and Outbuildings Located in central business district. | | | | |
| 45 Sources of Information City Directory (1911), illustrated opp. p. 174; Mrs. Richard Brice. | | | | |
| 46. Prepared by E. Hamilton | | | | |
| 47 Organization Landmarks Comm. | | | | |
| 48. Date 6/79 49 Revision Date(s) | | | | |

42. (cont'd)

tassels. Similar order used for Garth Memorial Library. Side wall beige pressed brick with openings on one level only; palladian window now bricked in. There is a simple pediment over the front door. Front windows now have single panes of glass in aluminum frames. Lobby has marble wainscoting, teak woodwork and ceiling, ceramic tiled floor. Stairwell has leaded glass window on inside wall. Original banking floor now partitioned, but three original vaults remain.


43. (cont'd)

possibly the wealthiest man in town at the time. The building is a fine example of the monumental tradition in banking at the turn of the century.



HISTORIC INVENTORY

MA-AS-001-013
State Capitol Building, Room B-25,
Jefferson City, Missouri 65101

| | | | | | |
|--|---|---------------------------------|---|------------------------------------|---|
| <p>1 No</p> <p>2 County Marion</p> <p>3 Location of Negatives Hannibal Arts Council</p> <p>6 Specific Location E 19.27 ft. of W 101.16 ft. of Lots 7 & 8, Block 12</p> <p>7 City or Town If Rural, Township & Vicinity Hannibal, MO 63401</p> <p>8 Site Plan with North Arrow</p> <div style="text-align: center;">  </div> <p>9 Coordinates UTM Lat Long</p> <p>10 Site II Building XX Structure II Object II</p> <table border="1" style="width: 100%; border-collapse: collapse;"> <tr> <td>11 On National Register? Yes II No IX</td> <td>12 Is II Eligible? Yes II No II</td> </tr> <tr> <td>13 Part of Estab. Hist Dist.? Yes II No IX</td> <td>14 District Potent'l? Yes II No II</td> </tr> </table> <p>15 Name of Established District</p> | 11 On National Register? Yes II No IX | 12 Is II Eligible? Yes II No II | 13 Part of Estab. Hist Dist.? Yes II No IX | 14 District Potent'l? Yes II No II | <p>4. Present Name(s) Sproul-Cash Store</p> <p>5. Other Name(s) 80MA 0044</p> <p>16. Thematic Category 220 Broadway</p> <p>17 Date(s) or Period constructed c. 1901</p> <p>18 Style or Design Victorian commercial</p> <p>19 Architect or Engineer</p> <p>20. Contractor or Builder</p> <p>21. Original Use, if apparent commercial</p> <p>22. Present Use commercial</p> <p>23 Ownership Public II Private IX</p> <p>24. Owner's Name & Address, if known Fidelity Home Service, Inc. 228 Broadway, Hannibal, Mo. 63401</p> <p>25. Open to Public? Yes IX No II</p> <p>26 Local Contact Person or Organization</p> <p>27. Other Surveys in Which Included none</p> <p>28. No. of Stories 2</p> <p>29. Basement? partial Yes IX No II</p> <p>30. Foundation Material stone</p> <p>31. Wall Construction masonry</p> <p>32. Roof Type & Material flat</p> <p>33. No. of Bays Front 3 Side party</p> <p>34. Wall Treatment pressed metal</p> <p>35. Plan Shape rectangular</p> <p>36. Changes (Explain in #42) Addition II Altered IX Moved II</p> <p>37. Condition Interior Exterior poor</p> <p>38. Preservation Underway? Yes II No IX</p> <p>39. Endangered? By What? neglect Yes IX No II</p> <p>40. Visible from Public Road? Yes IX No II</p> <p>41. Distance from and Frontage on Road on street/ 19 1/2 ft.</p> <p>42 Further Description of Important Features Street has been totally altered? and covered with metal sheeting in red and white stripe pattern. Upstairs windows have been reduced in height, but original "iron-clad" front survives. Half-columns between windows have decorated lower parts; above windows a series of three low-relief friezes leads to cornice at top.</p> <p>43 History and Significance John Sproul (1833-1882) and his brother Andrew (1830-1909) built at 218 and 220 Broadway in 1866, at the same time other nearby stores were going up on land sold (like this) or leased from Lamb & Lakenan. This store burned in the late 1890's and was re-built immediately before or after it was sold by Letitia Sproul, the widow of John, to Robert W. Cash, who had been fire chief in 1885. While the Sprouls had rented to a variety of businesses, Cash opened his own gunsmith shop there, and after his death in 1911 it continued</p> <p>44 Description of Environment and Outbuildings</p> |
| 11 On National Register? Yes II No IX | 12 Is II Eligible? Yes II No II | | | | |
| 13 Part of Estab. Hist Dist.? Yes II No IX | 14 District Potent'l? Yes II No II | | | | |
| <p>45 Sources of Information Riverside Cemetery Recorder of Deeds, Palmyra, Book X/p. 317; 166/57 Sanborn, Fire Insurance Atlases, 1899 and 1906 Notes of Roberta Hagood, Hannibal Public Library</p> | <p>46. Prepared by E. Hamilton</p> <p>47. Organization Hannibal Arts Council</p> <p>48. Date 8/82</p> <p>49 Revision Date(s)</p> | | | | |

1. No.

2. County
Marion

3. Present Name(s)
Sproul - Cash Store

4. Other Name(s)
220 Broadway

5. Other Name(s)
220 Broadway

43. (con't) to be operated by his sons as a sporting goods store.





35436

MA-AS-001-014

State Historical Survey and Planning Office, State Capitol Building, Room B-25,
HISTORIC INVENTORY Jefferson City, Missouri 65101

| | | | | |
|--|--|--|--|--|
| 1 No | | 4. Present Name(s) Sultzman-Albertson Building | | 1. No. |
| 2 County Marion | | 5. Other Name(s) 0045 0046 | | |
| 3 Location of Negatives Hannibal City Hall | | | | 2. County Marion |
| 6 Specific Location 222-224 Broadway E. 40.4' of W. 81.89' Lots 7 & 8, Block 12 | | 16. Thematic Category | | |
| 7 City or Town If Rural, Township & Vicinity Hannibal, MO 63401 | | 17 Date(s) or Period constructed 1899 | | 4. Present Name(s) Sultzman-Albertson Building |
| 8 Site Plan with North Arrow | | 18 Style or Design Queen Anne | | |
| <div style="border: 1px solid black; width: 100px; height: 100px; margin: 10px auto;"></div> | | 19. Architect or Engineer | | 5. Other Name(s) 222-224 Broadway |
| | | 20. Contractor or Builder | | |
| 9 Coordinates UTM | | 21. Original Use, if apparent Commercial/residential | | 6. Other Name(s) 222-224 Broadway |
| 10 Site II Building XX Structure II Object II | | 22 Present Use Commercial | | |
| 11 On National Register? Yes II No XX | | 23 Ownership Public II Private XX | | 7. Other Name(s) 222-224 Broadway |
| 12 Is II Eligible? Yes II No II | | 24. Owner's Name & Address, if known Lydia E. Sultzman, Gladys Sultzman and St. Louis Union Trust Co., | | |
| 13 Part of Estab. Hist Dist.? Yes II No XX | | 25. Open to Public? Yes XX No II | | 8. Other Name(s) 222-224 Broadway |
| 14 District Potent'l? Yes II No II | | 26 Local Contact Person or Organization tenants | | |
| 15 Name of Established District | | 27. Other Surveys in Which Included none | | 9. Other Name(s) 222-224 Broadway |
| 42 Further Description of Important Features Two storefronts, side by side, each with three windows on second floor under a common scalloped lintel. Left lintel (224) inscribed "Sultzman", right lintel (222) inscribed "Albertson" and beneath that "1899". Right storefront slightly smaller to accommodate staircase to second floor in center of building. Dark red brickwork is intact, including many molded decorative devices, including | | 28. No. of Stories 2 | | |
| 43 History and Significance Frank Sultzman (d. 1905) operated a bakery and confectionary at 224 Broadway. Cyrus Albertson had a dry goods store at 222 Broadway. Both businesses had operated at the same locations prior to the joint construction of the present building. Albertson was presiding Judge of the County Court | | 29. Basement? Yes XX No II | | 10. Other Name(s) 222-224 Broadway |
| 44 Description of Environment and Outbuildings Located in center of central business district. | | 30. Foundation Material | | |
| 45 Sources of Information Mirror of Hannibal (1905), pp. 133, 531. Story of Hannibal (1976) p. 163. | | 31. Wall Construction brick | | 11. Other Name(s) 222-224 Broadway |
| | | 32. Roof Type & Material flat, tar & gravel | | |
| | | 33. No. of Bays Front 6 Side N/A | | 12. Other Name(s) 222-224 Broadway |
| | | 34. Wall Treatment stretcher bond | | |
| | | 35. Plan Shape rectangular | | 13. Other Name(s) 222-224 Broadway |
| | | 36. Changes (Explain in #42) Addition II Altered XX Moved II | | |
| | | 37. Condition Interior good Exterior excellent | | 14. Other Name(s) 222-224 Broadway |
| | | 38. Preservation Underway? Yes II No XX | | |
| | | 39. Endangered? By What? Yes XX No II | | 15. Other Name(s) 222-224 Broadway |
| | | 40. Visible from Public Road? Yes XX No II | | |
| | | 41. Distance from and Frontage on Road on street/40.4' | | 16. Other Name(s) 222-224 Broadway |
| | | 46. Prepared by Norma Cooper | | |
| | | 47. Organization City of Hannibal | | 17. Other Name(s) 222-224 Broadway |
| | | 48. Date 6/79 | | |
| | | 49. Revision Date(s) | | 18. Other Name(s) 222-224 Broadway |
| | | | | |



24. (cont'd)

222 Broadway, Hannibal, MO 63401

42. (cont'd)

water table, sections of vertical ribbing, recessed panels and small wheels. A corbelled sill underlines the second floor windows and a parapet is decorated in brickwork to resemble a cornice. The storefronts under the original iron beams have been altered to create deeply recessed entrances between glass display windows. A large skylight lights the rear portion of the second floor, as the building is flanked for almost its full depth by party walls.

43. (cont'd)

and he had many business interests, including the Hannibal Trust Company next door at 228 Broadway from 1904. Carl D. Sultzman (b. 1884) continued his father's business for many years and was prominent locally. He bought the first traffic signal for 3rd and Broadway nearby in 1925. The building is still owned by the family.



State Historical Survey and Planning Office, State Capitol Building, Room B-25,
Jefferson City, Missouri 65101

HISTORIC INVENTORY

MA-AS-001-015

1. No.

2. County

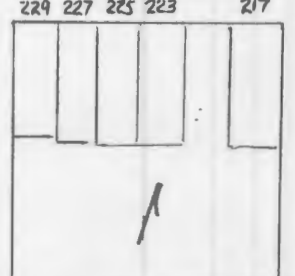
3. Present Name(s)

4. Present Name(s)

5. Other Name(s)

6. Other Name(s)

7. Other Name(s)


| | | | | | |
|--|--|---|--|---|--|
| 1 No | | 4. Present Name(s) Branham Building | | 2. County Marion | |
| 2 County Marion | | 5. Other Name(s) Seeger-Weinel Building 223-225 Broadway | | 3. Present Name(s) Branham Building | |
| 3 Location of Negatives Hannibal Arts Council | | 16. Thematic Category | | 28. No. of Stories 2 | |
| 6 Specific Location 223-225 Broadway W 46 ft. 8 in. of E 97 ft. 8 in. Lot 5, Block 13 | | 17. Date(s) or Period constructed 1879 | | 29. Basement? Yes <input type="checkbox"/> No <input checked="" type="checkbox"/> | |
| 7 City or Town If Rural, Township & Vicinity Hannibal, MO 63401 | | 18 Style or Design commercial vernacular | | 30. Foundation Material | |
| 8 Site Plan with North Arrow BROADWAY 229 227 225 223 217 S. THIRD ST.  | | 19. Architect or Engineer | | 31. Wall Construction brick | |
| 9 Coordinates UTM Lat Long | | 20. Contractor or Builder | | 32. Roof Type & Material flat | |
| 10 Site <input checked="" type="checkbox"/> Building <input checked="" type="checkbox"/> Structure <input type="checkbox"/> Object <input type="checkbox"/> | | 21. Original Use, if apparent commercial | | 33. No. of Bays Front 6 Side party | |
| 11 On National Register? Yes <input type="checkbox"/> No <input checked="" type="checkbox"/> | | 22. Present Use commercial | | 34. Wall Treatment common bond, painted | |
| 12 Is <input type="checkbox"/> Eligible? Yes <input type="checkbox"/> No <input type="checkbox"/> | | 23 Ownership Public <input type="checkbox"/> Private <input checked="" type="checkbox"/> | | 35. Plan Shape rectangular | |
| 13 Part of Estab. Hist Dist.? Yes <input type="checkbox"/> No <input checked="" type="checkbox"/> | | 24. Owner's Name & Address, if known Branham Rendlen et al | | 36. Changes (Explain in #42) Addition <input type="checkbox"/> Altered <input checked="" type="checkbox"/> Moved <input checked="" type="checkbox"/> | |
| 14. District Potent'l? Yes <input type="checkbox"/> No <input type="checkbox"/> | | 25. Open to Public? Yes <input checked="" type="checkbox"/> No <input type="checkbox"/> | | 37. Condition Interior Exterior fair | |
| 15 Name of Established District | | 26. Local Contact Person or Organization | | 38. Preservation Underway? Yes <input type="checkbox"/> No <input checked="" type="checkbox"/> | |
| 16. District Potent'l? Yes <input type="checkbox"/> No <input type="checkbox"/> | | 27. Other Surveys in Which Included none | | 39. Endangered? By What? Yes <input type="checkbox"/> No <input checked="" type="checkbox"/> | |
| 17. District Potent'l? Yes <input type="checkbox"/> No <input type="checkbox"/> | | 28. No. of Stories 2 | | 40. Visible from Public Road? Yes <input checked="" type="checkbox"/> No <input type="checkbox"/> | |
| 18. District Potent'l? Yes <input type="checkbox"/> No <input type="checkbox"/> | | 29. Basement? Yes <input type="checkbox"/> No <input checked="" type="checkbox"/> | | 41. Distance from and Frontage on Road on street/46 1/2 ft. | |
| 19. District Potent'l? Yes <input type="checkbox"/> No <input type="checkbox"/> | | 30. Foundation Material | | 42. Further Description of Important Features This was originally a 3-story building. Top floor has been removed and top part of 2nd floor rebuilt without painting the replacement brick. Windows are now 4-pane casements with transoms. Mezzanine area now covered with vertical boards. Two modern storefronts divided by door to stairs. | |
| 20. District Potent'l? Yes <input type="checkbox"/> No <input type="checkbox"/> | | 31. Wall Construction brick | | 43. History and Significance On March 25, 1879 John Seeger bought the west half of this property from the Brittingham brothers, who had owned all of lot 5. Two days later Louis Weinel bought the east half. The building they built was one of the most imposing on Broadway. Weinel had a tinware shop there. but Seeger continued to run his bakery in the 700 block of Broadway. Thomas H. Branham bought the east half in 1895 and moved his plumbing shop there, acquiring the west | |
| 21. District Potent'l? Yes <input type="checkbox"/> No <input type="checkbox"/> | | 32. Roof Type & Material flat | | 44. Description of Environment and Outbuildings | |
| 22. District Potent'l? Yes <input type="checkbox"/> No <input type="checkbox"/> | | 33. No. of Bays Front 6 Side party | | 45. Sources of Information Recorder of Deeds, Palmyra, Book 83, pp. 52, 58 | |
| 23. District Potent'l? Yes <input type="checkbox"/> No <input type="checkbox"/> | | 34. Wall Treatment common bond, painted | | 46. Prepared by E. Hamilton | |
| 24. District Potent'l? Yes <input type="checkbox"/> No <input type="checkbox"/> | | 35. Plan Shape rectangular | | 47. Organization Hannibal Arts Council | |
| 25. District Potent'l? Yes <input type="checkbox"/> No <input type="checkbox"/> | | 36. Changes (Explain in #42) Addition <input type="checkbox"/> Altered <input checked="" type="checkbox"/> Moved <input checked="" type="checkbox"/> | | 48. Date 49 Revision Date(s) | |
| 26. District Potent'l? Yes <input type="checkbox"/> No <input type="checkbox"/> | | 37. Condition Interior Exterior fair | | 49. Revision Date(s) | |
| 27. District Potent'l? Yes <input type="checkbox"/> No <input type="checkbox"/> | | 38. Preservation Underway? Yes <input type="checkbox"/> No <input checked="" type="checkbox"/> | | 50. Other Name(s) Seeger-Weinel Building 223-25 Broad | |
| 28. District Potent'l? Yes <input type="checkbox"/> No <input type="checkbox"/> | | 39. Endangered? By What? Yes <input type="checkbox"/> No <input checked="" type="checkbox"/> | | 51. Other Name(s) | |
| 29. District Potent'l? Yes <input type="checkbox"/> No <input type="checkbox"/> | | 40. Visible from Public Road? Yes <input checked="" type="checkbox"/> No <input type="checkbox"/> | | 52. Other Name(s) | |
| 30. District Potent'l? Yes <input type="checkbox"/> No <input type="checkbox"/> | | 41. Distance from and Frontage on Road on street/46 1/2 ft. | | 53. Other Name(s) | |
| 31. District Potent'l? Yes <input type="checkbox"/> No <input type="checkbox"/> | | 42. Further Description of Important Features This was originally a 3-story building. Top floor has been removed and top part of 2nd floor rebuilt without painting the replacement brick. Windows are now 4-pane casements with transoms. Mezzanine area now covered with vertical boards. Two modern storefronts divided by door to stairs. | | 54. Other Name(s) | |
| 32. District Potent'l? Yes <input type="checkbox"/> No <input type="checkbox"/> | | 43. History and Significance On March 25, 1879 John Seeger bought the west half of this property from the Brittingham brothers, who had owned all of lot 5. Two days later Louis Weinel bought the east half. The building they built was one of the most imposing on Broadway. Weinel had a tinware shop there. but Seeger continued to run his bakery in the 700 block of Broadway. Thomas H. Branham bought the east half in 1895 and moved his plumbing shop there, acquiring the west | | 55. Other Name(s) | |
| 33. District Potent'l? Yes <input type="checkbox"/> No <input type="checkbox"/> | | 44. Description of Environment and Outbuildings | | 56. Other Name(s) | |
| 34. District Potent'l? Yes <input type="checkbox"/> No <input type="checkbox"/> | | 45. Sources of Information Recorder of Deeds, Palmyra, Book 83, pp. 52, 58 | | 57. Other Name(s) | |
| 35. District Potent'l? Yes <input type="checkbox"/> No <input type="checkbox"/> | | 46. Prepared by E. Hamilton | | 58. Other Name(s) | |
| 36. District Potent'l? Yes <input type="checkbox"/> No <input type="checkbox"/> | | 47. Organization Hannibal Arts Council | | 59. Other Name(s) | |
| 37. District Potent'l? Yes <input type="checkbox"/> No <input type="checkbox"/> | | 48. Date 49 Revision Date(s) | | 60. Other Name(s) | |
| 38. District Potent'l? Yes <input type="checkbox"/> No <input type="checkbox"/> | | 49. Revision Date(s) | | 61. Other Name(s) | |
| 39. District Potent'l? Yes <input type="checkbox"/> No <input type="checkbox"/> | | 50. Other Name(s) Seeger-Weinel Building 223-25 Broad | | 62. Other Name(s) | |
| 40. District Potent'l? Yes <input type="checkbox"/> No <input type="checkbox"/> | | 51. Other Name(s) | | 63. Other Name(s) | |
| 41. District Potent'l? Yes <input type="checkbox"/> No <input type="checkbox"/> | | 52. Other Name(s) | | 64. Other Name(s) | |
| 42. District Potent'l? Yes <input type="checkbox"/> No <input type="checkbox"/> | | 53. Other Name(s) | | 65. Other Name(s) | |
| 43. District Potent'l? Yes <input type="checkbox"/> No <input type="checkbox"/> | | 54. Other Name(s) | | 66. Other Name(s) | |
| 44. District Potent'l? Yes <input type="checkbox"/> No <input type="checkbox"/> | | 55. Other Name(s) | | 67. Other Name(s) | |
| 45. District Potent'l? Yes <input type="checkbox"/> No <input type="checkbox"/> | | 56. Other Name(s) | | 68. Other Name(s) | |
| 46. District Potent'l? Yes <input type="checkbox"/> No <input type="checkbox"/> | | 57. Other Name(s) | | 69. Other Name(s) | |
| 47. District Potent'l? Yes <input type="checkbox"/> No <input type="checkbox"/> | | 58. Other Name(s) | | 70. Other Name(s) | |
| 48. District Potent'l? Yes <input type="checkbox"/> No <input type="checkbox"/> | | 59. Other Name(s) | | 71. Other Name(s) | |
| 49. District Potent'l? Yes <input type="checkbox"/> No <input type="checkbox"/> | | 60. Other Name(s) | | 72. Other Name(s) | |
| 50. District Potent'l? Yes <input type="checkbox"/> No <input type="checkbox"/> | | 61. Other Name(s) | | 73. Other Name(s) | |
| 51. District Potent'l? Yes <input type="checkbox"/> No <input type="checkbox"/> | | 62. Other Name(s) | | 74. Other Name(s) | |
| 52. District Potent'l? Yes <input type="checkbox"/> No <input type="checkbox"/> | | 63. Other Name(s) | | 75. Other Name(s) | |
| 53. District Potent'l? Yes <input type="checkbox"/> No <input type="checkbox"/> | | 64. Other Name(s) | | 76. Other Name(s) | |
| 54. District Potent'l? Yes <input type="checkbox"/> No <input type="checkbox"/> | | 65. Other Name(s) | | 77. Other Name(s) | |
| 55. District Potent'l? Yes <input type="checkbox"/> No <input type="checkbox"/> | | 66. Other Name(s) | | 78. Other Name(s) | |
| 56. District Potent'l? Yes <input type="checkbox"/> No <input type="checkbox"/> | | 67. Other Name(s) | | 79. Other Name(s) | |
| 57. District Potent'l? Yes <input type="checkbox"/> No <input type="checkbox"/> | | 68. Other Name(s) | | 80. Other Name(s) | |
| 58. District Potent'l? Yes <input type="checkbox"/> No <input type="checkbox"/> | | 69. Other Name(s) | | 81. Other Name(s) | |
| 59. District Potent'l? Yes <input type="checkbox"/> No <input type="checkbox"/> | | 70. Other Name(s) | | 82. Other Name(s) | |
| 60. District Potent'l? Yes <input type="checkbox"/> No <input type="checkbox"/> | | 71. Other Name(s) | | 83. Other Name(s) | |
| 61. District Potent'l? Yes <input type="checkbox"/> No <input type="checkbox"/> | | 72. Other Name(s) | | 84. Other Name(s) | |
| 62. District Potent'l? Yes <input type="checkbox"/> No <input type="checkbox"/> | | 73. Other Name(s) | | 85. Other Name(s) | |
| 63. District Potent'l? Yes <input type="checkbox"/> No <input type="checkbox"/> | | 74. Other Name(s) | | 86. Other Name(s) | |
| 64. District Potent'l? Yes <input type="checkbox"/> No <input type="checkbox"/> | | 75. Other Name(s) | | 87. Other Name(s) | |
| 65. District Potent'l? Yes <input type="checkbox"/> No <input type="checkbox"/> | | 76. Other Name(s) | | 88. Other Name(s) | |
| 66. District Potent'l? Yes <input type="checkbox"/> No <input type="checkbox"/> | | 77. Other Name(s) | | 89. Other Name(s) | |
| 67. District Potent'l? Yes <input type="checkbox"/> No <input type="checkbox"/> | | 78. Other Name(s) | | 90. Other Name(s) | |
| 68. District Potent'l? Yes <input type="checkbox"/> No <input type="checkbox"/> | | 79. Other Name(s) | | 91. Other Name(s) | |
| 69. District Potent'l? Yes <input type="checkbox"/> No <input type="checkbox"/> | | 80. Other Name(s) | | 92. Other Name(s) | |
| 70. District Potent'l? Yes <input type="checkbox"/> No <input type="checkbox"/> | | 81. Other Name(s) | | 93. Other Name(s) | |
| 71. District Potent'l? Yes <input type="checkbox"/> No <input type="checkbox"/> | | 82. Other Name(s) | | 94. Other Name(s) | |
| 72. District Potent'l? Yes <input type="checkbox"/> No <input type="checkbox"/> | | 83. Other Name(s) | | 95. Other Name(s) | |
| 73. District Potent'l? Yes <input type="checkbox"/> No <input type="checkbox"/> | | 84. Other Name(s) | | 96. Other Name(s) | |
| 74. District Potent'l? Yes <input type="checkbox"/> No <input type="checkbox"/> | | 85. Other Name(s) | | 97. Other Name(s) | |
| 75. District Potent'l? Yes <input type="checkbox"/> No <input type="checkbox"/> | | 86. Other Name(s) | | 98. Other Name(s) | |
| 76. District Potent'l? Yes <input type="checkbox"/> No <input type="checkbox"/> | | 87. Other Name(s) | | 99. Other Name(s) | |
| 77. District Potent'l? Yes <input type="checkbox"/> No <input type="checkbox"/> | | 88. Other Name(s) | | 100. Other Name(s) | |

43. (con't) half in 1904. The present owner is his grandson.





State Historical Survey and Planning Office, State Capitol Building, Room B-25,
HISTORIC INVENTORY Jefferson City, Missouri 65101

| | | | | |
|---|--|---|--|---|
| 1 No | | 4. Present Name(s) Hannibal Trust Company <i>SLMA 0047</i> | | 1. No. |
| 2 County Marion | | 5. Other Name(s) Marion County Mutual Loan & Building Association | | |
| 3 Location of Negatives Hannibal City Hall | | 16. Thematic Category | | 2. County Marion |
| 6 Specific Location 226-228 Broadway W. 41.425' Lot 8, Block 12 | | 17 Date(s) or Period constructed 1909-1910 | | |
| 7 City or Town If Rural, Township & Vicinity Hannibal, MO 63401 | | 18. Style or Design Neo-Classical | | 4. Present Name(s) Hannibal Trust Company |
| 8 Site Plan with North Arrow  BROADWAY N THIRD ST. | | 19. Architect or Engineer Malcolm S. Martin | | |
| 9 Coordinates UTM Lat Long | | 20. Contractor or Builder Sheldon Construction Co., Chicago, Ill | | 5. Other Name(s) 226-228 Broadway |
| 10 Site II Building <input checked="" type="checkbox"/> Structure II Object II | | 21. Original Use, if apparent office building/bank | | |
| 11 On National Register? Yes <input checked="" type="checkbox"/> No <input checked="" type="checkbox"/> | | 22 Present Use office building/bank | | 6. Other Name(s) 226-228 Broadway |
| 12 Is II Eligible? Yes <input checked="" type="checkbox"/> No <input checked="" type="checkbox"/> | | 23 Ownership Public <input checked="" type="checkbox"/> Private <input checked="" type="checkbox"/> | | |
| 13 Part of Estab Hist Dist.? Yes <input checked="" type="checkbox"/> No <input checked="" type="checkbox"/> | | 24. Owner's Name & Address, if known Marion County Mutual Loan & Bldg. Assoc., 228 Broadway, Hannibal, MO | | 7. Other Name(s) 226-228 Broadway |
| 14. District Potent'l? Yes <input checked="" type="checkbox"/> No <input checked="" type="checkbox"/> | | 25 Open to Public? Yes <input checked="" type="checkbox"/> No <input checked="" type="checkbox"/> | | |
| 15 Name of Established District | | 26 Local Contact Person or Organization owner | | 8. Other Name(s) 226-228 Broadway |
| 42. Further Description of Important Features Elevation is organized into a two-story ashlar Bedford limestone podium with four stories of beige pressed brick above. Original broad cornice was subsequently replaced by simple parapet in slightly lighter brick. Podium is designed as series of pilasters with simplified capitals and entablatures; entrance front is divided into three bays in podium, four bays above. Doorway is framed by | | 27 Other Surveys in Which Included none | | |
| 43. History and Significance The Hannibal Trust Company was organized in 1904 as the successor to the First International Bank, established 1897. Officers included many prominent Hannibal businessmen, such as H. J. Roth, president, Robert Robinson and Danial H. Hafner, vice-presidents, and V. H. Whaley, manager of the banking department. Cyrus Albertson, another vice-president, had a dry | | 46. Prepared by E. Hamilton | | 9. Other Name(s) 226-228 Broadway |
| 44. Description of Environment and Outbuildings Located on most important intersection in Hannibal's central business district. | | 47. Organization Landmarks Comm. | | |
| 45. Sources of Information Story of Hannibal (1976) pp. 102,171 Mirror of Hannibal (1905) pp 382-383 Illustrated Standard Atlas of Marion County, MO (1913), p. 91 | | 48. Date 6/79 | | 10. Other Name(s) 226-228 Broadway |
| | | 49. Revision Date(s) | | |



24. (cont'd)

MA-AS-001-016

Bayard Plowman, Managing Officer.

42. (cont'd)

pedimented tuscan doric tabernacle. Brick is laid in broad bands of rustication. Windows have limestone sills, those on top floor have decorative keystones and two radiating voussoirs. Interior is finished with terrazzo floors, ceramic tile and much marble wainscoting. The basement extends under the sidewalk, and there are four vaults. The building is said to be fireproof.

43. (cont'd)

goods store in the building next door. He was presiding Judge of the County Court and President of the firm. The new building replaced previous offices on the same site; it was the tallest building in town and had the first elevator. A victim of the Depression, the Hannibal Trust Company closed on November, 1930, but after a lengthy liquidation period, managed to pay nearly 100% of customer claims. The building remains a good example of the more conservative phase of early skyscraper design and is closely related to the Mark Twain Hotel and second Farmers and Merchants Bank nearby. The architect (1877-1927) was a resident of Hannibal and forebearer of several generations in the construction business.

45. (cont'd)

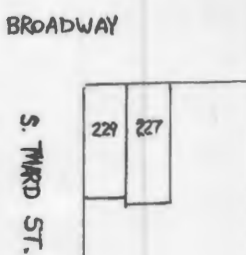
City Directory (1911) opp. p. 8

Story of Hannibal, p. 134



MA-AS-001-017

State Historical Survey and Planning Office, State Capitol Building, Room B-25,
HISTORIC INVENTORY Jefferson City, Missouri 65101

| | | | | | |
|--|--|--|--|-------------------------------------|-------------------------|
| 1 No | | 4. Present Name(s) | | J No. | |
| 2 County Marion | | Jesse Robinson Store | | | |
| 3 Location of Negatives Hannibal Arts Council | | 5. Other Name(s) | | | |
| 6 Specific Location 227-229 Broadway, E 22½ ft of W 442/12 ft and W 21 ft of N 53½ ft and E 1 ft of W 22 ft of S 12 ft of Lot 5, Block 13 | | 227-229 Broadway | | 2. County Marion | |
| 7 City or Town II Rural, Township & Vicinity Hannibal, Mo 63401 | | 16. Thematic Category | | | |
| 8 Site Plan with North Arrow | | 17 Date(s) or Period | | | |
|  | | constructed 1870 and 1879 | | Jesse Robinson Store | |
| | | 18 Style or Design | | | 28. No. of Stories |
| | | 19. Architect or Engineer | | | 29. Basement? |
| | | 20. Contractor or Builder | | | 30. Foundation Material |
| 21. Original Use, if apparent | | Italianate commercial | | 31. Wall Construction | |
| 22 Present Use | | commercial | | 32. Roof Type & Material | |
| 23 Ownership | | Public <input checked="" type="checkbox"/> Private <input checked="" type="checkbox"/> | | 33. No. of Bays | |
| 24. Owner's Name & Address, James W. and if known Bayard C. Plowman 229 Broadway Hannibal, Mo. 63401 | | bond, painted | | 34. Wall Treatment | |
| 25. Open to Public? | | Yes <input checked="" type="checkbox"/> No <input checked="" type="checkbox"/> | | 35. Plan Shape | |
| 26 Local Contact Person or Organization | | rectangular | | 36. Changes (Explain in #42) | |
| 27. Other Surveys in Which Included | | None | | 37. Condition | |
| 42 Further Description of Important Features Double commercial building built in two parts. Street level is altered, cornice removed, and many windows are blocked. In 229 part windows are 4-over-4, segmental-arched with decorated metal lintels surmounted by palmettes. E 4 bays (227) has 1-over-1 windows lacking the palmettes. Fire escape in center of facade. | | 40. Visible from Public Road? | | 5 Other Name(s) 227-229 Broadway | |
| | | 41. Distance from and Frontage on Road | | | |
| | | 43 History and Significance | | | |
| | | 44 Description of Environment and Outbuildings | | | |
| 45 Sources of Information | | 46. Prepared by | | Photo | |
| City directories | | E. Hamilton | | | |
| Hannibal Courier 1879 Trade Review | | 47 Organization | | | |
| | | Hannibal Arts Council | | 8-82 | |
| | | 48. Date 49 Revision Date(s) | | | |

43. (con't) Clayton Savings and Loan, owned 227 from 1913 to 1968 and had its offices there.





State Historical Survey and Planning Office, State Capitol Building, Room B-25,
HISTORIC INVENTORY Jefferson City, Missouri 65101

| | | | | | |
|--|--|--|--|---|---------------------|
| 1 No | | 4. Present Name(s) Brown's Hall 86 M A 0048 | | 1. No. | |
| 2 County Marion | | 5. Other Name(s) Holme-Hickman Building | | | 2. County Marion |
| 3 Location of Negatives Hannibal Arts Council | | | | | |
| 6 Specific Location E 28 2/5 ft. of Lot 1 and E 28 1/3 ft. of S 1/3 Lot 2, Block 17 - 300 Broadway, 101 North Third - 103 North Third | | 16. Thematic Category | | 28. No. of Stories 2 | |
| 7 City or Town II Rural, Township & Vicinity Hannibal, MO 63401 | | 17 Date(s) or Period constructed by 1875 | | 29. Basement? Yes <input checked="" type="checkbox"/> No <input type="checkbox"/> | |
| 8 Site Plan with North Arrow | | 18 Style or Design vernacular | | 30. Foundation Material stone | |
| | | 19. Architect or Engineer | | 31. Wall Construction brick | |
| | | 20. Contractor or Builder | | 32. Roof Type & Material flat-asphalt | |
| | | 21. Original Use, if apparent commercial | | 33. No. of Bays Front 3 Side 8 | |
| 9 Coordinates UTM Lat Long | | 22. Present Use offices | | 34. Wall Treatment Marble, stucco | |
| 10 Site II Building <input checked="" type="checkbox"/> Structure II Object II | | 23 Ownership Public <input type="checkbox"/> Private <input checked="" type="checkbox"/> | | 35. Plan Shape rectangular | |
| 11 On National Register? Yes <input type="checkbox"/> No <input checked="" type="checkbox"/> | | 24. Owner's Name & Address, if known Delbert Hawkins and Charles E. Rendlen III | | 36. Changes (Explain in #42) Addition <input type="checkbox"/> Altered <input checked="" type="checkbox"/> Moved <input type="checkbox"/> | |
| 12 Is II Eligible? Yes <input type="checkbox"/> No <input type="checkbox"/> | | 25. Open to Public? Yes <input type="checkbox"/> No <input checked="" type="checkbox"/> | | 37. Condition Interior excellent Exterior excellent | |
| 13 Part of Estab. Hist. Dist.? Yes <input type="checkbox"/> No <input checked="" type="checkbox"/> | | 26. Local Contact Person or Organization | | 38. Preservation Underway? Yes <input type="checkbox"/> No <input checked="" type="checkbox"/> | |
| 14. District Potent'l? Yes <input checked="" type="checkbox"/> No <input type="checkbox"/> | | 27. Other Surveys in Which Included none | | 39. Endangered? By What? Yes <input type="checkbox"/> No <input checked="" type="checkbox"/> | |
| 15 Name of Established District | | | | 40. Visible from Public Road? Yes <input checked="" type="checkbox"/> No <input type="checkbox"/> | |
| 42 Further Description of Important Features Extensively remodeled. Broadway front is of stucco, marble, metal. First floor, large display windows; second floor metal awnings at windows. Cutback corner. Three storefronts at N end of Third Street side. Parapet with diamond-shaped decorations. | | | | 41. Distance from and Frontage on Road on street / 28 ft. | |
| 43 History and Significance This building faces the site of the old Hannibal market, which was in the middle of this block of Broadway before being removed after the Civil War. Probably another building was on this site before the present structure was erected by J.B. Brown in 1867. That was two years after he purchased the site. He was a druggist who founded a store at 219 North Main in 1858. He later served 4 terms as mayor and at his death in 1915 had lived in Hannibal longer than almost anyone else. His house at 319 North 4th is in the Central Park Historic | | | | 46. Prepared by Rohrer / E. Hamilton | |
| 44 Description of Environment and Outbuildings | | | | 47. Organization Hannibal Arts Council | |
| 45 Sources of Information Title abstract Robert Welsh, Hannibal Mutual Savings Elizabeth Eichenberger Boor, Hannibal Public Library VanSant, <u>Diagram of Hannibal</u> , (1875) Rogers, <u>Atlas Map of Marion County</u> , (1875), p. 61 illus. | | | | 48. Date 8/82 | |
| | | | | 49. Revision Date(s) | |

5 Other Name(s)
Holme-Hickman Building

43. (con't) District. He sold this building in 1907 to John T. Holme, who sold it the same day to the Courier Post Publishing Company. Although the paper goes back to Hannibal's early days, it was incorporated in that same year by W. J. Hill, A. W. Lee, E.P. Adler, W.N. Pervill and George A. Mahan. The building was extensively remodeled for the paper, which was here until 1951. The building was then purchased by Ben H. Hickman and his wife Harriet, the daughter of John T. Holme. The Holme-Hickman banking and insurance interests (Hannibal Mutual) were here until 1981. The name "Brown's Hall" was used in the 1875 city directory.





State Historical Survey and Planning Office, State Capitol Building, Room B-25, HISTORIC INVENTORY

 MA-AS-001-019
 Jefferson City, Missouri 65101

| | | | | | | |
|--|--|---|--|--|--|---|
| 1 No | | 4. Present Name(s) | | 80MA0059-64 | | 1. No |
| 2 County | | Hickman Block | | | | |
| Marion | | 5. Other Name(s) | | | | |
| 3 Location of Negatives | | 301-303-305-307-309-311-313-315 Broadway | | | | 2. County Marion |
| Hannibal arts Council | | | | | | |
| 6 Specific Location | | 16. Thematic Category | | 28. No. of Stories 3 | | |
| 301-315 Broadway | | 17 Date(s) or Period | | 29. Basement? Yes <input type="checkbox"/> No <input type="checkbox"/> | | 3. Present Name(s) Hickman Block |
| Lots 3 and 4, Block 16 | | constructed c. 1865 | | 30. Foundation Material | | |
| 7 City or Town If Rural, Township & Vicinity | | 18 Style or Design | | 31. Wall Construction | | |
| Hannibal, Mo. 63401 | | Italianate | | brick | | 4. Present Name(s) Hickman Block |
| 8 Site Plan with North Arrow | | 19. Architect or Engineer | | 32. Roof Type & Material | | |
| BROADWAY | | 20. Contractor or Builder | | flat | | |
| | | 21. Original Use, if apparent | | 33. No. of Bays | | 5. Other Name(s) 301-303-305-307-309-311-313-315 Broadway |
| S. 3rd St. | | retail stores and offices | | Front 18 Side party | | |
| | | 22. Present Use | | 34. Wall Treatment common | | |
| 9 Coordinates | | 23 Ownership | | bond, painted | | 6. Other Name(s) 301-303-305-307-309-311-313-315 Broadway |
| UTM | | Public <input type="checkbox"/> Private <input checked="" type="checkbox"/> | | 35. Plan Shape rectangular | | |
| Lat | | 24. Owner's Name & Address, W. Merritt | | 36. Changes (Explain in #42) | | |
| Long | | if known Griffen; Citizens Saving | | Addition <input type="checkbox"/> Altered <input checked="" type="checkbox"/> Moved <input type="checkbox"/> | | 7. Other Name(s) 301-303-305-307-309-311-313-315 Broadway |
| 10 | | Assn; Lester F. & Farron Owen Smith | | 37. Condition | | |
| Site <input type="checkbox"/> Building <input checked="" type="checkbox"/> | | Delia Mary Hueftle then Nancy | | Interior good | | |
| 11 On National Register? Yes <input type="checkbox"/> No <input checked="" type="checkbox"/> | | 25. Open to Public? Yes <input type="checkbox"/> No <input checked="" type="checkbox"/> | | Exterior fair to good | | 8. Other Name(s) 301-303-305-307-309-311-313-315 Broadway |
| 12 Is It Eligible? Yes <input checked="" type="checkbox"/> No <input type="checkbox"/> | | 26 Local Contact Person or Organization | | 38. Preservation Underway? Yes <input type="checkbox"/> No <input checked="" type="checkbox"/> | | |
| 13 Part of Estab Hist Dist.? Yes <input type="checkbox"/> No <input checked="" type="checkbox"/> | | 27. Other Surveys in Which Included | | 39. Endangered? By What? Yes <input type="checkbox"/> No <input checked="" type="checkbox"/> | | |
| 14. District Potent'l? Yes <input type="checkbox"/> No <input type="checkbox"/> | | None | | 40. Visible from Public Road? Yes <input checked="" type="checkbox"/> No <input type="checkbox"/> | | 9. Other Name(s) 301-303-305-307-309-311-313-315 Broadway |
| 15 Name of Established District | | | | 41. Distance from and Frontage on Road | | |
| | | | | onstreet 142 ft. | | |
| 42 Further Description of Important Features This commercial row has been divided into 6 separately owned units. 301-3 and 313-5 have 4 bays, 307 & 309 have 3, 305 and 311 have 2. Most storefronts modernized but one corinthian pilaster is visible at 311 and several rosette-decorated steel(?) support beams show. Upper windows are round-headed 4-over-4 with cast iron surrounds decorated with rope decorations, corbels and keystones. Second floor windows of 313-315 are flat-headed 1-over-1. Deeply | | | | | | |
| 43 History and Significance Philander A Hickman (1823-1883) had a hardware store on North Main. He redeveloped this site of his residence after the Civil War, building the corner last, after 1869 but before 1875. The discrepancy in the design of 303 has not been explained. His wife was the sister of L.T. and I.B. Brittingham, who built the commerical row immediately to the west. Griffen's Flower Shop was founded about 1915 by W. Merritt Griffen, who bought 310 in 1945. | | | | | | |
| 44 Description of Environment and Outbuildings | | | | | | |
| 45 Sources of Information City directory, 1866 ; Hannibal Trade Review (January 1979); Diagram of Hannibal (1875); "Bird's Eye View of Hannibal" (1869); History of Marion County (1884) p. 995 | | | | | | 46. Prepared by E. Hamilton 47. Organization Hannibal Arts Council 48. Date 49. Revision Date(s) |
| | | | | | | |
| | | | | | | |

42. (con't) overhanging cornice is supported by scrolled brackets.
No. 305 is lower and has parapet and flat-headed 1-over-1 windows
with decorated lintels.

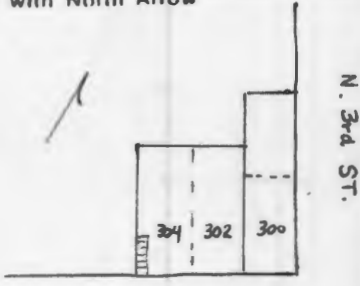
24. (con't) Ledgerwood, William H. Allen, Robert A. Beckner Rt. 3,
Lake Apollo.





Office of Historic Preservation, P.O. Box 176, Jefferson City, Missouri 65101

HISTORIC INVENTORY

| | | | | | | | |
|--|--|--|--|--|--|--|--|
| 1 No | | 4 Present Name(s) Draper's Block | | 2 County Marion | | 5 Other Name(s) 26MA0049 | |
| 3 Location of Negatives Hannibal Arts Council | | 302-304 Broadway | | 16 Thematic Category | | 28 No. of Stories 3 | |
| 6 Specific Location 302-04 Broadway E 56 4/5 ft of W 115 3/8 ft. Lot 1, S 1/3 of W 113 2/3 ft of Lot 2, Block 7 | | 17 Date(s) or Period constructed 1873 | | 29 Basement? Yes <input checked="" type="checkbox"/> No <input type="checkbox"/> | | 30 Foundation Material Stone | |
| 7 City or Town If Rural, Township & Vicinity Hannibal, Mo. 63401 | | 18 Style or Design Italianate | | 31 Wall Construction Brick | | 32 Roof Type & Material Gable-Asphalt | |
| 8 Site Plan with North Arrow | | 19 Architect or Engineer | | 33 No. of Bays Front 7 Side party | | 34 Wall Treatment stretcher bond-painted | |
|  | | 20 Contractor or Builder | | 35 Plan Shape rectangular | | 36 Changes (Explain in #42) Addition <input type="checkbox"/> Altered <input checked="" type="checkbox"/> Moved <input type="checkbox"/> | |
| 9 Coordinates UTM Lat Long | | 21 Original Use, if apparent commercial | | 37 Condition Interior <u>Excellent</u> Exterior <u>good</u> | | 38 Preservation Underway? Yes <input type="checkbox"/> No <input checked="" type="checkbox"/> | |
| 10 Site: <input type="checkbox"/> Building: <input checked="" type="checkbox"/> Structure: <input type="checkbox"/> Object: <input type="checkbox"/> | | 22 Present Use Office Supply Store | | 39 Endangered? By What? Yes <input type="checkbox"/> No <input checked="" type="checkbox"/> | | 40 Visible from Public Road? Yes <input checked="" type="checkbox"/> No <input type="checkbox"/> | |
| 11 On National Register? Yes <input type="checkbox"/> No <input checked="" type="checkbox"/> | | 23 Ownership Public <input type="checkbox"/> Private <input checked="" type="checkbox"/> | | 41 Distance from and Frontage on Road on street 57 ft. | | 42 Further Description of Important Features First floor modernized in and out. Changed to curve in from walk for more display space and a protecting facade. Upper floors are storage. Original cornice has been replaced by gabled parapet. Upper windows 2-over-2; 2nd floor segmental-arched with broad cast-iron (?) label in rope pattern with leafy corbels. Third floor windows are round-headed, with rounded surrounds detailed like those below. Corbelled frieze above both floors. | |
| 12 Is Eligible? Yes <input type="checkbox"/> No <input type="checkbox"/> | | 24 Owner's Name & Address, if known The Golden Ruler, Inc. 302-304 Broadway Hannibal, Mo. 63401 | | 43 History and Significance The heirs of Zachariah Draper (1798-1856) took many years to settle his estate. They divided this lot into 5 parts, of which this was 2 and 3. Rogers' 1875 Atlas shows a tall cornice on this building inscribed "Drapers Block 1873." The first tenants included Brown Brothers, described in 1875 as the city's oldest jewelry store: "Their magnificent store is a popular resort for all who desire a first-class article in this line." The | | 44 Description of Environment and Outbuildings In main business district near City Hall. | |
| 13 Part of Estab. Hist. Dist.? Yes <input type="checkbox"/> No <input checked="" type="checkbox"/> | | 25 Open to Public? Yes <input type="checkbox"/> No <input checked="" type="checkbox"/> | | 45 Sources of Information Mrs. Elizabeth Eichenberger Boor, Mr. Clarence Schaffer, Mr. J.A. Walker, Jr. Vansant, <u>Diagram of Hannibal (1875)</u> Rogers, <u>Atlas Map of Marion County (1875)</u> p. 61 illustrated | | 46 Prepared by J. Rohrer | |
| 14 District Potent'l? Yes <input type="checkbox"/> No <input type="checkbox"/> | | 26 Local Contact Person or Organization | | 47 Organization Hannibal Arts Council | | 48 Date 8-82 | |
| 15 Name of Established District | | 27 Other Surveys in Which Included None | | 49 Revision Date(s) | | 5 Other Name(s) 302-304 Broadway | |

43. (con't) third floor was designed to be the Masonic Temple, and later trade union meetings were held there.





40

MA-AS-001-021

State Historical Survey and Planning Office, State Capitol Building, Room B-25,
HISTORIC INVENTORY Jefferson City, Missouri 65101

| | | | | | |
|--|--|---|--|---|--|
| 1 No | | 4. Present Name(s) Van Every Building | | 2. County Marion | |
| 2 County Marion | | 5. Other Name(s) Schaffer's Smoke House, 306-08 Broadway | | 2. County Marion | |
| 3 Location of Negatives Hannibal Arts Council | | 16. Thematic Category | | 28. No. of Stories 2 | |
| 6 Specific Location 306-08 Broadway E 28 2/5 ft of W 56 4/5 ft Lot 1, Block 17 | | 17 Date(s) or Period constructed c. 1873 | | 29. Basement? Yes <input checked="" type="checkbox"/> Dirt No <input type="checkbox"/> | |
| 7 City or Town If Rural, Township & Vicinity Hannibal, Mo 63401 | | 18 Style or Design Italianate | | 30. Foundation Material Rock | |
| 8 Site Plan with North Arrow | | 19. Architect or Engineer | | 31. Wall Construction Brick | |
| | | 20. Contractor or Builder | | 32. Roof Type & Material Flat-Asphalt | |
| 9 Coordinates UTM | | 21. Original Use, if apparent Commercial | | 33. No. of Bays One Front Side | |
| 10 Site <input type="checkbox"/> Building <input checked="" type="checkbox"/> Structure <input type="checkbox"/> Object <input type="checkbox"/> | | 22 Present Use | | 34. Wall Treatment | |
| 11 On National Register? Yes <input type="checkbox"/> No <input checked="" type="checkbox"/> | | 23 Ownership Public <input type="checkbox"/> Private <input checked="" type="checkbox"/> | | 35. Plan Shape rectangular | |
| 12 Is Eligible? Yes <input type="checkbox"/> No <input type="checkbox"/> | | 24. Owner's Name & Address, if known John & Pamela Lyng 2400 Broadway Hannibal, Mo. 63401 | | 36. Changes (Explain in #42) Addition <input type="checkbox"/> Altered <input checked="" type="checkbox"/> Moved <input type="checkbox"/> | |
| 13 Part of Estab Hist Dist.? Yes <input type="checkbox"/> No <input checked="" type="checkbox"/> | | 25. Open to Public? Yes <input checked="" type="checkbox"/> No <input type="checkbox"/> | | 37. Condition Interior Good Exterior Good | |
| 14. District Potent'l? Yes <input type="checkbox"/> No <input type="checkbox"/> | | 26. Local Contact Person or Organization Clarence Schaffer | | 38. Preservation Underway? Yes <input type="checkbox"/> No <input checked="" type="checkbox"/> | |
| 15 Name of Established District | | 27. Other Surveys in Which Included None | | 39. Endangered? By What? Yes <input type="checkbox"/> No <input checked="" type="checkbox"/> | |
| 42 Further Description of Important Features Overhanging cornice supported by ornamental brackets, and black frieze. Heavy window frames with knots of carving (palmettes) at top. Light grey paint for walls, and dark grey for all woodwork. The original narrow porch (from early photograph) has been replaced by an awning. Storefronts largely original except that transoms have been blocked. The long narrow interior remains much as it was when the Eichenbergers made it into a tobacco shop. Ceiling and walls are of large squares of patterned | | 40. Visible from Public Road? Yes <input checked="" type="checkbox"/> No <input type="checkbox"/> | | 41. Distance from and Frontage on Road on street 28 ft 5 in. | |
| 43 History and Significance It was built on land that had been part of the estate of Zachariah Draper (1793-1856), Hannibal's first postmaster and one of the town's most important early citizens. This lot went to his son-in-law George Jones, and in 1868 to his granddaughter Maria Simmons, who was still a minor. At that time a two-story brick house was already on the site, but according to the deed, its stairway was on the east side instead of in the middle as it is now. This building was probably built a couple of years later. | | 44 Description of Environment and Outbuildings Sits shoulder to shoulder with the Schultz building on the West, the present Golden Ruler on the East, an important mercantile section for more than a century. | | 5 Other Name(s) Schaffer's Smoke House 306-308 Broadway | |
| 45 Sources of Information Clarence Schaffer, proprietor, Mrs. Elizabeth Eichenberger Boor, Vansant, Diagram of Hannibal (1875), Rogers, Atlas Map of Marion County (1875) p. 61 illustrated Title abstract, City directories | | 46. Prepared by J. Rohrer E. Hamilton | | 47. Organization Hannibal Arts Council | |
| | | 48. Date | | 49. Revision Date(s) | |
| | | 8-82 | | | |

42. (con't) metal. Dark wood, glass-topped counter, back of the counter, behind which, are shelves of the same dark wood, made and carved by Mr. Schaffer's grandfather, a cabinet maker from Germany. Midway of the shop, carved partition (also done by Mr. Schaffer's grandfather) hangs down about two feet from the ceiling and serves to separate the shop and its rear, where in the cool darkness men gather around the same dark tables to play cards.

43. (con't) Maria Simmons married John L. VanEvery, and they sold the property in 1894 to their son John L., Junior, who was living in 308½ when he sold to Rudolph and Albert Eichenberger in 1902.

This building is typical of the Italianate Victorian Commercial structures which were so popular during the latter half of the nineteenth century. The interior embossed tin ceiling and walls were popular at the turn of the century; rather like the forerunner of the current pressed board panels.

Through early years, the building housed a wide variety of activities. In 1875 John A. Letton had a photographic studio and gallery here. In the early 1890's Miss Annie Campbell sold musical instruments at 306, while Wenzek Martinowsky, the merchant tailor, occupied 308. For twenty years from 1890, Joseph H. Pelham, the principal of the Douglass School, maintained an office at 306½.

Rudolph and Albert Eichenberger were unrelated friends from Switzerland who had come together to Macon, Missouri, where they married sisters. They started a cigar factory in Hannibal in 1890 and made 5¢ Perfectos and Pennants and 10¢ Old Fisherman cigars. In 1908 they moved from North Main to this building where they made their products on the 306 side and operated a retail store on the 308 side. The present interior of the Smoke House presumably dates from that time.

Several of the interior show cases and the Queen Anne spindle frieze which serves as a partition between the two rooms were made by Mr. Schaffer's grandfather, Chris Schaffer. Schaffer's Smoke House has been in business for many years here.



HISTORIC INVENTORY

| | | | | |
|---|--|--|--|--|
| 1 No | | 4. Present Name(s) Schultz Building <i>86MA0052</i> | | 1. No. |
| 2 County Marion | | 5. Other Name(s) | | |
| 3 Location of Negatives Hannibal Arts Council | | | | |
| 6 Specific Location 310-312 Broadway W 28 2/5 ft. of Lot 1, Block 17 | | 16. Thematic Category | | 2. County Marion |
| 7 City or Town II Rural, Township & Vicinity Hannibal, MO 63401 | | 17 Date(s) or Period constructed between 1868 & 1875 | | |
| 8 Site Plan with North Arrow | | 18 Style or Design Italianate | | |
| | | 19 Architect or Engineer | | 4. Present Name(s) Schultz Building |
| | | 20 Contractor or Builder | | |
| | | 21. Original Use, if apparent commercial | | |
| | | 22. Present Use shop, offices | | 5. Other Name(s) |
| | | 23 Ownership Public <input type="checkbox"/> Private <input checked="" type="checkbox"/> | | |
| | | 24. Owner's Name & Address, if known Samuel R. Schultz et. al 1225 W. 68th Terrace Kansas City, MO 64113 | | |
| 9 Coordinates UTM Lat Long | | 25. Open to Public? Yes <input type="checkbox"/> No <input checked="" type="checkbox"/> | | 6. Other Name(s) |
| 10 Site <input type="checkbox"/> Building <input checked="" type="checkbox"/> Structure <input type="checkbox"/> Object <input type="checkbox"/> | | 26. Local Contact Person or Organization | | |
| 11 On National Register? Yes <input type="checkbox"/> No <input checked="" type="checkbox"/> | | 27. Other Surveys in Which Included none | | |
| 12 Is II Eligible? Yes <input type="checkbox"/> No <input type="checkbox"/> | | 28. No. of Stories 3 | | 7. Other Name(s) |
| 13 Part of Estab. Yes <input type="checkbox"/> Hist Dist? No <input checked="" type="checkbox"/> | | 29. Basement? Yes <input checked="" type="checkbox"/> No <input type="checkbox"/> | | |
| 14. District Yes <input checked="" type="checkbox"/> Potential? No <input type="checkbox"/> | | 30. Foundation Material stone | | |
| 15 Name of Established District | | 31. Wall Construction brick | | 8. Other Name(s) |
| | | 32. Roof Type & Material flat - asphalt | | |
| | | 33. No. of Bays Front 3 Side party | | |
| | | 34. Wall Treatment stretcher bond, painted | | 9. Other Name(s) |
| | | 35. Plan Shape rectangular | | |
| | | 36. Changes (Explain in #42) Addition <input type="checkbox"/> Altered <input checked="" type="checkbox"/> Moved <input type="checkbox"/> | | |
| | | 37. Condition Interior fair Exterior fair | | 10. Other Name(s) |
| | | 38. Preservation Underway? Yes <input type="checkbox"/> No <input checked="" type="checkbox"/> | | |
| | | 39. Endangered? By What? Yes <input type="checkbox"/> No <input checked="" type="checkbox"/> | | |
| | | 40. Visible from Public Road? Yes <input checked="" type="checkbox"/> No <input type="checkbox"/> | | 11. Other Name(s) |
| | | 41. Distance from and Frontage on Road on street/ 28 ft. | | |
| | | | | |
| 42 Further Description of Important Features Sits across alley to east of Maryland Apartments, facing Broadway. A plain, rectangular building of vertical lines, relieved at top by ornamental brackets supporting eaves. Large brackets have been removed except at corner; dentilled frieze survives. Double-hung 1-over-1 windows have decorated pedimented lintels. Two storefronts, separated by boxed-in door to stairs, have been largely altered, although #312 retains cast-iron column. Decorated frieze survives above ground floor. | | | | |
| 43 History and Significance Lot 1, Block 17 was divided by the heirs of Zachariah Draper (1793-1856); this was lot 5, sold by son-in-law G.H. Jones in 1863 to Jacob E. Grave from St. Clairsville, Ohio. He died in 1868. The building was definitely standing by 1873, when Crosby's Art Gallery occupied # 312. George L. Crosby painted two panoramas of Hannibal now in the Mark Twain Museum, and he was also a photographer. In 1877 he, his wife, and their two small children were drowned when their buggy overturned in rain-swollen Spooner Creek. The building was later | | | | |
| 44 Description of Environment and Outbuildings Is in center of commercial area of Broadway, a busy thoroughfare, leading directly to the Mississippi River. Outer appearance is neat, and functional looking, in keeping with surroundings. | | | | |
| 45 Sources of Information Probate Court office Samuel Lindquist of Modern Art & Commercial Services VanSant, <u>Diagram of Hannibal</u> (1875) p. 14 Hagood, <u>Story of Hannibal</u> , (1976) p. 74 Recorder of Deeds, Palmyra, J 2, P. 431 | | | | |
| 46. Prepared by E. Hamilton | | | | |
| 47. Organization Hannibal Arts Council | | | | |
| 48. Date 8/82 | | | | |
| 49 Revision Date(s) | | | | |

43. (con't) purchased by Henry Schultz (d 1893), and at his widow's death in 1898 its tenants were Llewellyn Boswell and Andrew Hill.

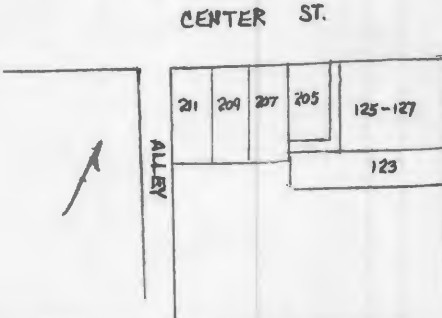




12 24, 25, 26 & 27

MA-AS-001-023

State Historical Survey and Planning Office, State Capitol Building, Room B-25,
HISTORIC INVENTORY Jefferson City, Missouri 65101

| | | | | | | |
|--|--|---|--|---|--|---|
| 1 No | | 4. Present Name(s) | | SMA0033 0034 0035 0036 | | 1. No. |
| 2 County Marion | | Savings Bank Building and Row | | | | |
| 3 Location of Negatives Hannibal Arts Council | | 5. Other Name(s) 205-207-209-211 Center Street | | | | |
| 6 Specific Location W 62 ft. and W 20 ft. of E 80 ft. of N 2/3 of Lot 4, Block 12 | | 16. Thematic Category | | 28. No. of Stories 2 | | 2. County Marion |
| 7 City or Town If Rural, Township & Vicinity Hannibal, Mo. 63401 | | 17. Date(s) or Period constructed 1858 and 1866 | | 29. Basement? Yes <input type="checkbox"/> No <input type="checkbox"/> | | |
| 8 Site Plan with North Arrow | | 18. Style or Design commercial vernacular | | 30. Foundation Material | | |
|  | | 19. Architect or Engineer | | 31. Wall Construction brick | | 4. Present Name(s) Savings Bank Building and Row |
| 9 Coordinates Lat Long | | 20. Contractor or Builder | | 32. Roof Type & Material flat | | |
| 10 Site <input type="checkbox"/> Building <input checked="" type="checkbox"/> Structure <input type="checkbox"/> Object <input type="checkbox"/> | | 21. Original Use, if apparent bank and shops | | 33. No. of Bays Front 12 Side 2 | | |
| 11 On National Register? Yes <input type="checkbox"/> No <input checked="" type="checkbox"/> | | 22. Present Use antique shop and warehouse | | 34. Wall Treatment common bond | | 5. Other Name(s) 205-207-209-211 Center Street |
| 12 Is It Eligible? Yes <input checked="" type="checkbox"/> No <input type="checkbox"/> | | 23. Ownership Public <input type="checkbox"/> Private <input checked="" type="checkbox"/> | | 35. Plan Shape rectangular | | |
| 13 Part of Estab. Yes <input type="checkbox"/> Hist Dist.? No <input checked="" type="checkbox"/> | | 24. Owner's Name & Address, if known 205-Theodore Schweitzer estate 207-M.W. Arnold 209-211 Marion & Melba Easley | | 36. Changes (Explain in #42) Addition <input type="checkbox"/> Altered <input type="checkbox"/> Moved <input type="checkbox"/> | | |
| 14. District Potent'l? Yes <input type="checkbox"/> No <input type="checkbox"/> | | 25. Open to Public? Yes <input checked="" type="checkbox"/> No <input type="checkbox"/> | | 37. Condition Interior fair Exterior good | | |
| 15 Name of Established District | | 26. Local Contact Person or Organization | | 38. Preservation Underway? Yes <input type="checkbox"/> No <input checked="" type="checkbox"/> | | |
| | | 27. Other Surveys in Which Included None | | 39. Endangered? By What? Yes <input type="checkbox"/> No <input checked="" type="checkbox"/> | | |
| 42 Further Description of Important Features | | 43 History and Significance | | 40 Visible from Public Road? Yes <input checked="" type="checkbox"/> No <input type="checkbox"/> | | |
| <p>Nearly unaltered row of four store-fronts. Number 211 is earliest and has Greek Revival corner pilaster and pulvinated frieze below 2nd floor windows. Other fronts have thinner members but scrolled brackets flanking center beyond 4-pane windows. Upper windows are 1-over-1 (211), 6-over-6 (207 & 209) or 4-over-4 (205). Shaped (pedimental) lintels are decorated on #205. Corbelled cornices and end chimneys.</p> | | <p>Apparently 211 Center was built 1858 by the Hannibal Savings Institution and the remaining three buildings were projected in 1860 but not built until 1866 by Moses P. Green (207 & 209) and Alfred W. Lamb (205). The Savings Institution was an enterprise of Tilden R. Selmes, who also had an interest in the ferry and had built a store at the NE corner of Main & Hill in 1848 & 1852. He was Mayor 1852-53, but seems to have left the</p> | | 41. Distance from and Frontage on Road on street 60 ft. | | |
| 44 Description of Environment and Outbuildings | | 46. Prepared by E. Hamilton | | 47. Organization Hannibal Arts Council | | |
| 45 Sources of Information Title abstract Hagood Story of Hannibal (1976), pp. 33,50,71 VanSant Diagram of Hannibal (1875), p. 7 Daily Hannibal Gazette, August 22, 1859: ad for E.A. & I.E. Lockwood, Real Estate and Land Brokers, "office rooms over new banking house" | | 48. Date | | 49. Revision Date(s) | | |
| | | | | 8-82 | | |

43. (con't) the City after the war. Green and Lamb were also prominent businessmen. In 1859 E.A. & I.E. Lockwood advertised "office rooms over new banking house of Hannibal Savings Institution." The 1866 city directory shows the American Express and U.S. Express offices located in these building's as well as M.P. Green and Son, Insurance agents. The son was Barton S. Green, who died in 1872.





22

Office of Historic Preservation, P.O. Box 176, Jefferson City, Missouri 65101
HISTORIC INVENTORY MA-AS-001-024

1 No

2 County

3 Present Name(s)

4 Other Name(s)

5

6

7

8

9

10

11

12

13

14

15

16

17

18

19

20

21

22

23

24

25

26

27

28

29

30

31

32

33

34

35

36

37

38

39

40

41

42

43

44

45

46

47

48

49

50

51

52

53

54

55

56

57

58

59

60

61

62

63

64

65

66

67

68

69

70

71

72

73

74

75

76

77

78

79

80

81

82

83

84

85

86

87

88

89

90

91

92

93

94

95

96

97

98

99

100

101

102

103

104

105

106

107

108

109

110

111

112

113

114

115

116

117

118

119

120

121

122

123

124

125

126

127

128

129

130

131

132

133

134

135

136

137

138

139

140

141

142

143

144

145

146

147

148

149

150

151

152

153

154

155

156

157

158

159

160

161

162

163

164

165

166

167

168

169

170

171

172

173

174

175

176

177

178

179

180

181

182

183

184

185

186

187

188

189

190

191

192

193

194

195

196

197

198

199

200

201

202

203

204

205

206

207

208

209

210

211

212

213

214

215

216

217

218

219

220

221

222

223

224

225

226

227

228

229

230

231

232

233

234

235

236

237

238

239

240

241

242

243

244

245

246

247

248

249

250

251

252

253

254

255

256

257

258

259

260

261

262

263

264

265

266

267

268

269

270

271

272

273

274

275

276

277

278

279

280

281

282

283

284

285

286

287

288

289

290

291



State Historical Survey and Planning Office, State Capitol Building, Room B-25,
HISTORIC INVENTORY Jefferson City, Missouri 65101

MA-AS-001-025

| | | | | | |
|--|--|--|--|--------------------|---------------------|
| 1 No | | 4. Present Name(s) | | 1. No. | |
| 2 County | | 210 Center Street | | | 2. County Marion |
| 3 Hannibal Arts Council | | | | | |
| 6 Specific Location 210 Center Street W 21 ft. of Lot 1, Block 11 | | 16. Thematic Category | | 4. Present Name(s) | |
| 7 City or Town If Rural, Township & Vicinity | | 17. Date(s) or Period | | | |
| 8 Site Plan with North Arrow | | 18. Style or Design | | | |
| | | 19. Architect or Engineer | | 5. Other Name(s) | |
| | | 20. Contractor or Builder | | | |
| | | 21. Original Use, if apparent | | | |
| | | 22. Present Use | | | |
| 9 Coordinates UTM | | 23. Ownership | | 6. Other Name(s) | |
| 10 Site Building Structure Object | | 24. Owner's Name & Address, if known | | | |
| 11 On National Register? | | 25. Open to Public? | | | |
| 12. Is it Eligible? | | 26. Local Contact Person or Organization | | | |
| 13 Part of Estab. Hist. Dist.? | | 27. Other Surveys in Which Included | | 7. Other Name(s) | |
| 14. District Potent'l? | | 28. No. of Stories | | | |
| 15 Name of Established District | | 29. Basement? | | | |
| 42 Further Description of Important Features | | 30. Foundation Material | | | |
| 43 History and Significance | | 31. Wall Construction | | 8. Other Name(s) | |
| 44 Description of Environment and Outbuildings | | 32. Roof Type & Material | | | |
| 45 Sources of Information | | 33. No. of Bays | | | |
| 46. Prepared by | | 34. Wall Treatment | | | |
| 47. Organization | | 35. Plan Shape | | 9. Other Name(s) | |
| 48. Date | | 36. Changes (Explain in #42) | | | |
| 49. Revision Date(s) | | 37. Condition Interior | | | |
| 8-82 | | 38. Preservation Underway? | | | |

86MA0032

210 Center Street

N. MAIN

CENTER

None

Moses Bates Historic District

Presumably ground floor front has been rebuilt from previous use as auto-body shop, but in very traditional form with continuous transom, now blocked. Side and upper windows are also blocked. Center of cornice has pyramid - like stack of blocks.

This building replaced a small livery stable on the same site. It was built by David R. Scyoc, who ran a grocery at the NE corner of Center and Third. He sold it in 1913 to the Home Protective Investment Co., Cyrus R. McDowell, president, a black-owned business. About 1920 the front was rebuilt to adapt the building for the Hannibal Motor Company. Ila T. Lake and Ernest A. Roland made auto tops there.

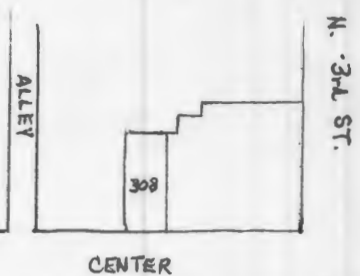
Photo

210 Center Street



MA-AS-001-026

State Historical Survey and Planning Office, State Capitol Building, Room B-25,
HISTORIC INVENTORY
 Jefferson City, Missouri 65101

| | | | | |
|---|--|---|--|---|
| 1 No | | 4. Present Name(s) Benjamin Horr House | | 1. No. |
| 2 County Marion | | 5. Other Name(s) Standard Printing Company | | |
| 3 Location of Negatives Hannibal Arts Council | | | | |
| 6 Specific Location 308 Center E. 25 ft. of W 1/2 of Lot 1, Block 18. | | 16. Thematic Category | | 2. County Marion |
| | | 17. Date(s) or Period constructed 1843 or 1852 | | |
| 7 City or Town If Rural, Township & Vicinity Hannibal, Mo. 63401 | | 18 Style or Design Greek Revival | | 4. Present Name(s) Benjamin Horr House |
| 8 Site Plan with North Arrow | | 19. Architect or Engineer | | |
|  | | 20. Contractor or Builder | | |
| | | 21. Original Use, if apparent residence | | |
| 9 Coordinates UTM Lat Long | | 22 Present Use office | | 5. Other Name(s) Standard Printing Co. |
| 10 Site Building Structure Object Building <input checked="" type="checkbox"/> <input type="checkbox"/> <input type="checkbox"/> <input type="checkbox"/> | | 23 Ownership Public <input type="checkbox"/> Private <input checked="" type="checkbox"/> | | |
| 11 On National Register? Yes <input type="checkbox"/> No <input checked="" type="checkbox"/> | | 24. Owner's Name & Address, if known James H. Fisher, Pres. 4405 McMasters Avenue Hannibal, Mo. 63401 | | |
| 12 Is Eligible? Yes <input type="checkbox"/> No <input type="checkbox"/> | | 25. Open to Public? Yes <input type="checkbox"/> No <input checked="" type="checkbox"/> | | |
| 13 Part of Estab. Hist Dist.? Yes <input type="checkbox"/> No <input checked="" type="checkbox"/> | | 26. Local Contact Person or Organization | | |
| 14. District Potent'l? Yes <input type="checkbox"/> No <input type="checkbox"/> | | 27. Other Surveys in Which Included None | | |
| 15 Name of Established District | | 28. No. of Stories 2 | | |
| | | 29. Basement? Yes <input type="checkbox"/> No <input checked="" type="checkbox"/> | | |
| | | 30. Foundation Material | | |
| | | 31. Wall Construction brick | | |
| | | 32. Roof Type & Material gable | | |
| | | 33. No. of Bays Front 3 Side 3 | | |
| | | 34. Wall Treatment painted yellow | | |
| | | 35. Plan Shape rectangular | | |
| | | 36. Changes (Explain in #42) Addition <input type="checkbox"/> Altered <input checked="" type="checkbox"/> Moved <input type="checkbox"/> | | |
| | | 37. Condition Interior Exterior good | | |
| | | 38. Preservation Underway? Yes <input type="checkbox"/> No <input checked="" type="checkbox"/> | | |
| | | 39. Endangered? By What? Yes <input checked="" type="checkbox"/> No <input type="checkbox"/> obsolescence | | |
| | | 40. Visible from Public Road? Yes <input checked="" type="checkbox"/> No <input type="checkbox"/> | | |
| | | 41. Distance from and Frontage on Road on street | | |
| 42 Further Description of Important Features Plain wood sills and lintels, plain boxed cornice with return. All openings have been altered except upper right window which is double-hung, six-over-six. West side of wall is blank. | | | | Photo |
| 43 History and Significance Peter Schnitter and Joseph M. Davis, both blacksmiths, bought the west half of Lot 1 in 1843, and Schnitter, immediately built a brick house (now demolished) on the west 46 ft. Davis may have built this house at the same time; he acquired separate title to this 26 ft. in 1846 and sold it to Benjamin W. Horr in 1852. In the 1850 census, Davis, born in Virginia, was 33 and was married with five children. Benjamin Horr was the | | | | |
| 44 Description of Environment and Outbuildings Attached at rear to 1952 building of Standard Printing Company, and also flanked by larger buildings of the company. | | | | |
| 45 Sources of Information Hallie Birney Fisher; Title abstract,; Map of Hannibal, 1854; Blair, Mark Twain's Hannibal, Huck and Tom (1969) p 354; Milton Meltzer, Mark Twain Himself, Illustration of Horrs. | | | | |
| 46. Prepared by E. Hamilton | | | | |
| 47 Organization Hannibal Arts Council | | | | |
| 48. Date 49 Revision Date(s) | | | | |

43. (con't) village cooper. His wife Elizabeth ran a "dame's school" on Main Street that was attended by Samuel Clemens for 25¢ a week. Horr was an election judge in 1845 when the city government was established. In 1858 they sold this house to their daughter Lizzie (Elizabeth N.) who ran a "Ladies Select Academy" here until after the Civil War. She later married Ebenezer Buckingham and moved to Nebraska. In 1878 she sold the house to Catherine Campbell, the housekeeper for Father Kennedy, Priest of the Immaculate Conception Parish, and the property remained in that family until 1945.

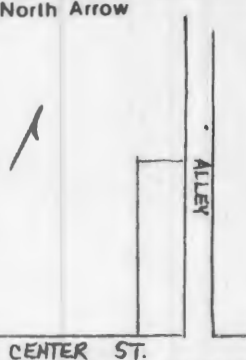




MA-AS-001-027

State Capitol Building, Room B-25,
Jefferson City, Missouri 65101

State Historical Survey and Planning Office, State HISTORIC INVENTORY

| | | | | |
|---|--|---|---|------------------------------------|
| <p>1 No</p> <p>2 County Marion</p> <p>3 Location of Negatives Hannibal Arts Council</p> | <p>4. Present Name(s) Hock Building</p> <p>5. Other Name(s) Standard Printing Company, Plans Department</p> | 1 No. | | |
| <p>6 Specific Location 312 Center Street East 29½ ft. of S. 37½ ft of Lot 7, and E 29½ ft. of Lot 8, Block 18</p> <p>7 City or Town If Rural, Township & Vicinity Hannibal, Mo. 63401</p> <p>8 Site Plan with North Arrow</p>  <p>9 Coordinates UTM Lat Long</p> <p>10 Site Building Structure Object</p> <p>11 On National Register? Yes <input checked="" type="checkbox"/> No <input checked="" type="checkbox"/></p> <p>12 Is It Eligible? Yes <input checked="" type="checkbox"/> No <input checked="" type="checkbox"/></p> <p>13 Part of Estab. Hist Dist.? Yes <input checked="" type="checkbox"/> No <input checked="" type="checkbox"/></p> <p>14 District Potent'l? Yes <input checked="" type="checkbox"/> No <input checked="" type="checkbox"/></p> <p>15 Name of Established District</p> | <p>16. Thematic Category</p> <p>17 Date(s) or Period constructed 1872</p> <p>18 Style or Design Italianate</p> <p>19. Architect or Engineer</p> <p>20. Contractor or Builder J.M. Patton</p> <p>21. Original Use, if apparent commercial and meeting hall</p> <p>22 Present Use printing plant</p> <p>23 Ownership Public <input type="checkbox"/> Private <input checked="" type="checkbox"/></p> <p>24. Owner's Name & Address, if known James H. Fisher, Pres. 4405 McMasters Avenue Hannibal, Mo. 63401</p> <p>25. Open to Public? Yes <input type="checkbox"/> No <input checked="" type="checkbox"/></p> <p>26. Local Contact Person or Organization</p> <p>27. Other Surveys in Which Included None</p> | <p>28. No. of Stories 3</p> <p>29. Basement? Yes <input checked="" type="checkbox"/> No <input type="checkbox"/></p> <p>30. Foundation Material stone</p> <p>31. Wall Construction brick</p> <p>32. Roof Type & Material flat</p> <p>33. No. of Bays Front 3 Side 8</p> <p>34. Wall Treatment stretcher bond</p> <p>35. Plan Shape rectangular</p> <p>36. Changes (Explain in #42) Addition <input type="checkbox"/> Altered <input checked="" type="checkbox"/> Moved <input type="checkbox"/></p> <p>37. Condition Interior good Exterior excellent</p> <p>38. Preservation Underway? Yes <input type="checkbox"/> No <input checked="" type="checkbox"/></p> <p>39. Endangered? By What? Yes <input checked="" type="checkbox"/> No <input type="checkbox"/></p> <p>40. Visible from Public Road? Yes <input checked="" type="checkbox"/> No <input type="checkbox"/></p> <p>41. Distance from and Frontage on Road on street 29.5 ft.</p> | 2. County Marion | 4 Present Name(s) Hock Building |
| <p>42 Further Description of Important Features Now painted yellow with green trim. First floor has been closed in but retains original cast iron pilasters with corinthian capitals of storefront. Second and third floor windows are in a slightly recessed panel so that parapet seems to project forward. Windows have continuous sills on both front and east sides. Elevation has large painted inscription "Workhouse No. 8." The building measures 29½ by 103 ft.</p> | | <p>43 History and Significance John G. Hock came to Hannibal to manage the Hannibal Gas Company founded in 1859, and he bought the business at auction in 1864. He is said to have come to the U. S. from Ireland, in 1855, and he died in December 1872, shortly after this building was constructed. The builder J.M. Patton (1837-1898) had a successful planing mill and built many other structures in Hannibal, including the surviving houses at 215 North Maple. The</p> <p>44 Description of Environment and Outbuildings Part of a complex of buildings from various periods now used by Standard Printing company.</p> | 5 Other Name(s) Standard Printing Co. Plate Dept | |
| <p>45 Sources of Information Mirror of Hannibal (1905), pp 109 and 351, Hagood, Story of Hannibal (1976) pp 83 illus., P. 60; Hallie Birney Fisher; title, abstract; Souvenir Album of Hannibal (1891); Portrait and Biographical Record (1895), pp 236-237; Notes of Roberta Hagood, Hannibal Public Library</p> | | <p>46. Prepared by E. Hamilton</p> <p>47. Organization Hannibal Arts Council</p> <p>48. Date 8-82</p> <p>49 Revision Date(s)</p> | 5 Other Name(s) Standard Printing Co. Plate Dept | |

43. (con't) building was first occupied on the first floor by O'Hern and Hayward, Plumbers, Gas and Steam Fitters. The business was a logical adjunct to the gas company and Thomas O'Hern was married to Hock's daughter Mary. O'Hern (1842-1905) was another Irish immigrant. In 1882 he bought half interest in the street railway and was chiefly responsible for converting it to electricity. His son, Joseph P. O'Hern, ran a drug store on South Main and was postmaster 1921-24. Thomas H. Branham succeeded O'Hern in the fitting business, which continued to occupy this building until the late 1880's. The second floor was the first location of Standard Printing company, founded in 1881, the building is depicted over this title in the Souvenir Album of 1891, but the company did not acquire it until years later. The third floor was originally a public hall, as was very common in business buildings of the period.



STANDARD PRINTING CO.
WAREHOUSE NO. 8



State Historical Survey and Planning Office, State Capitol Building, Room B-25,
HISTORIC INVENTORY Jefferson City, Missouri 65101

| | | | | |
|---|--|---|--|--|
| 1 No. | | 4. Present Name(s) | | 1. No. |
| 2 County | | HAFNER GROCERY WAREHOUSE | | |
| 3 Location of Negatives | | 5. Other Name(s) | | |
| Hannibal Arts Council | | Tax address 101 East Church 115-121 East Church Street | | |
| 6 Specific Location | | 16. Thematic Category | | |
| 115-121 East Church Street Lot 5, Block 1 | | 17. Date(s) or Period | | 2. County Marion |
| 7 City or Town If Rural, Township & Vicinity | | 18. Style or Design | | |
| Hannibal, Mo. 63401 | | Commercial vernacular | | |
| 8 Site Plan with North Arrow | | 19. Architect or Engineer | | |
| CHURCH ST. | | 20. Contractor or Builder | | |
| R.R. TRACKS | | 21. Original Use, if apparent | | 4. Present Name(s) Hafner Grocery Warehouse |
| 9 Coordinates UTM | | 22. Present Use | | |
| Lat | | Vacant | | |
| Long | | 23. Ownership | | |
| 10 Site <input type="checkbox"/> Building <input checked="" type="checkbox"/> Structure <input type="checkbox"/> Object <input type="checkbox"/> | | Public <input type="checkbox"/> Private <input checked="" type="checkbox"/> | | |
| 11. On National Register? Yes <input type="checkbox"/> No <input checked="" type="checkbox"/> | | 24. Owner's Name & Address, if known | | 5. Other Name(s) 115-121 East Church Street |
| 12. Is It Eligible? Yes <input type="checkbox"/> No <input checked="" type="checkbox"/> | | D.H. Hafner, Jr. and Vivian Yates | | |
| 13. Part of Estab. Hist. Dist.? Yes <input type="checkbox"/> No <input checked="" type="checkbox"/> | | 101 E. Church Hannibal, Mo. | | |
| 14. District Potent'l? Yes <input checked="" type="checkbox"/> No <input type="checkbox"/> | | 25. Open to Public? Yes <input type="checkbox"/> No <input checked="" type="checkbox"/> | | |
| 15. Name of Established District | | 26. Local Contact Person or Organization | | |
| 42 Further Description of Important Features | | 27. Other Surveys in Which Included | | Photo |
| Inscription's between 2nd & 3rd floors; Westside "Hafner Grocer Co." Northside "The Goddard Grocer Co" Segmental-arched 2-over-2 windows have 2 rows of radiating headers. Two sets of paneled double doors on E side & N. sides. Concrete loading platform runs length of N. side. Corbelled parapet partly rebuilt at NW corner. | | None | | |
| 43 History and Significance | | | | |
| In 1902, Daniel H. Hafner, the son of Daniel L. Hafner (1820-1900) who ran the ferry boats to Illinois, began to manage the Goddard Grocery Company, a St. Louis based wholesale distributor. This warehouse was built about 1910. D.H. Hafner, Jr. bought out Goddard in 1939 and operated the business until 1973. A tornado unroofed the building in 1959. | | | | |
| 44 Description of Environment and Outbuildings | | | | |
| In a frequently flooded portion of city, near the Mississippi River. Located between two tracks of the Chicago, Burlington and Quincy Railroad. No outbuildings. | | | | |
| 45 Sources of Information | | 46. Prepared by | | 8-82 |
| Hannibal Courier Post February 15, 1973 | | E. Hamilton | | |
| Hagood, Story of Hannibal (1976), pp 102,238,288 | | 47. Organization | | |
| | | Hannibal Arts Council | | |
| | | 48. Date 49. Revision Date(s) | | |



MA-AS-001-024

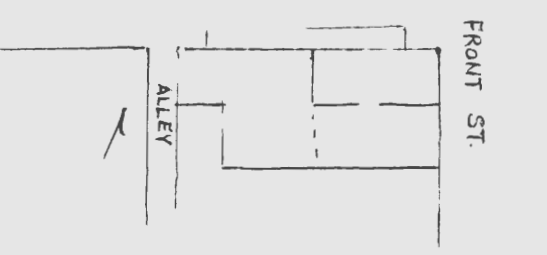
State Historical Survey and Planning Office, State Capitol Building, Room B-25,
Jefferson City, Missouri 65101

HISTORIC INVENTORY

| | | | | | |
|--|--|---|--|--|---|
| <p>1 No</p> <p>2 County <u>Marion</u></p> <p>3 Location of Negatives <u>Hannibal Arts Council</u></p> <p>6 Specific Location <u>301 Collier</u></p> <p>7 City or Town <u>Hannibal, Mo.</u> II Rural, Township & Vicinity <u>63401</u></p> <p>8 Site Plan with North Arrow</p> <div style="border: 1px solid black; padding: 5px; margin: 5px;"> </div> <p style="text-align: center;"><u>S. THIRD ST</u></p> <p>9 Coordinates <u>UTM</u> Lat _____ Long _____</p> <p>10 Site II Building <input checked="" type="checkbox"/> Structure II Object II</p> <table border="1" style="width: 100%; border-collapse: collapse;"> <tr> <td style="width: 50%;">11 On National Register? <u>Yes</u> <input checked="" type="checkbox"/> <u>No</u> <input checked="" type="checkbox"/></td> <td style="width: 50%;">12 Is It Eligible? <u>Yes</u> <input checked="" type="checkbox"/> <u>No</u> <input checked="" type="checkbox"/></td> </tr> <tr> <td>13 Part of Estab. Hist Dist.? <u>Yes</u> <input checked="" type="checkbox"/> <u>No</u> <input checked="" type="checkbox"/></td> <td>14 District Potent'l? <u>Yes</u> <input checked="" type="checkbox"/> <u>No</u> <input checked="" type="checkbox"/></td> </tr> </table> <p>15 Name of Established District</p> | 11 On National Register? <u>Yes</u> <input checked="" type="checkbox"/> <u>No</u> <input checked="" type="checkbox"/> | 12 Is It Eligible? <u>Yes</u> <input checked="" type="checkbox"/> <u>No</u> <input checked="" type="checkbox"/> | 13 Part of Estab. Hist Dist.? <u>Yes</u> <input checked="" type="checkbox"/> <u>No</u> <input checked="" type="checkbox"/> | 14 District Potent'l? <u>Yes</u> <input checked="" type="checkbox"/> <u>No</u> <input checked="" type="checkbox"/> | <p>4. Present Name(s) <u>Admiral Coontz Armory</u></p> <p>5. Other Name(s)</p> <p>16. Thematic Category</p> <p>17. Date(s) or Period constructed <u>1938-39</u></p> <p>18. Style or Design <u>WPA Modern</u></p> <p>19. Architect or Engineer</p> <p>20. Contractor or Builder <u>WPA</u></p> <p>21. Original Use, if apparent <u>Armory</u></p> <p>22. Present Use <u>armory, recreation center</u></p> <p>23 Ownership <u>Public</u> <input checked="" type="checkbox"/> <u>Private</u> <input checked="" type="checkbox"/></p> <p>24. Owner's Name & Address, if known <u>City of Hannibal</u></p> <p>25 Open to Public? <u>Yes</u> <input checked="" type="checkbox"/> <u>No</u> <input checked="" type="checkbox"/></p> <p>26. Local Contact Person or Organization <u>City Parks & Recreation Dept.</u></p> <p>27. Other Surveys in Which Included <u>none</u></p> <p>28. No. of Stories <u>2</u></p> <p>29. Basement? <u>Yes</u> <input checked="" type="checkbox"/> <u>No</u> <input checked="" type="checkbox"/></p> <p>30. Foundation Material <u>concrete</u></p> <p>31. Wall Construction <u>stone</u></p> <p>32. Roof Type & Material <u>flat</u></p> <p>33. No. of Bays Front <u>10</u> Side <u>12</u></p> <p>34. Wall Treatment <u>rock-faced ashlar</u></p> <p>35. Plan Shape <u>rectangular</u></p> <p>36. Changes (Explain in #42) <u>Addition</u> <input checked="" type="checkbox"/> <u>Altered</u> <input checked="" type="checkbox"/> <u>Moved</u> <input checked="" type="checkbox"/></p> <p>37. Condition Interior <u>good</u> Exterior <u>good</u></p> <p>38. Preservation Underway? <u>Yes</u> <input checked="" type="checkbox"/> <u>No</u> <input checked="" type="checkbox"/></p> <p>39. Endangered? By What? <u>Yes</u> <input checked="" type="checkbox"/> <u>No</u> <input checked="" type="checkbox"/> <u>in flood plain</u></p> <p>40. Visible from Public Road? <u>Yes</u> <input checked="" type="checkbox"/> <u>No</u> <input checked="" type="checkbox"/></p> <p>41. Distance from and Frontage on Road</p> |
| 11 On National Register? <u>Yes</u> <input checked="" type="checkbox"/> <u>No</u> <input checked="" type="checkbox"/> | 12 Is It Eligible? <u>Yes</u> <input checked="" type="checkbox"/> <u>No</u> <input checked="" type="checkbox"/> | | | | |
| 13 Part of Estab. Hist Dist.? <u>Yes</u> <input checked="" type="checkbox"/> <u>No</u> <input checked="" type="checkbox"/> | 14 District Potent'l? <u>Yes</u> <input checked="" type="checkbox"/> <u>No</u> <input checked="" type="checkbox"/> | | | | |
| <p>42 Further Description of Important Features <u>Buttresses at corners and between paired bays of North front are ashlar-capped, as is stepped parapet. Fixed 12 pane windows have 4 pane central casement. Paired double doors with top lights have modern aluminum frames. Front part of building is 2 stories; rear part is one large meeting room. Two-bay part 2bays back from front is 1/2 story higher than the rest, and rear parapet is also raised. Side windows are largely infilled with glass brick.</u></p> | | | | | |
| <p>43 History and Significance <u>The armory was a project of the Works Progress Administration for which Henry Riedel (b.1874) was the local director. It employed 130 men and cost \$175,000, partly paid for by the city. It was dedicated November 5, 1939, with Governor Lloyd C. Stark giving the address. At the dance following, the Harry James band performed with little-known vocalist Frank Sinatra.</u></p> | | | | | |
| <p>44 Description of Environment and Outbuildings <u>Bounded on east by Third Street overpass, on west by stone-walled Clemens Field, on south by Bear Creek.</u></p> | | | | | |
| <p>45 Sources of Information <u>Hagood, Story of Hannibal (1976), pp. 180, 194</u></p> | <p>46. Prepared by <u>E. Hamilton</u></p> <p>47. Organization <u>Hannibal Arts Council</u></p> <p>48. Date <u>8/82</u> 49 Revision Date(s)</p> | | | | |

MA-AS-201 C30

State Historical Survey and Planning Office, State Capitol Building, Room B-25,
HISTORIC INVENTORY Jefferson City, Missouri 65101

| | | | | |
|--|--|--|--|--|
| 1 No | | 4. Present Name(s) The Ice House Theater | | 1 No |
| 2 County Marion | | 5 Other Name(s) Stillwell Cold Storage Company | | |
| 3 Location of Negatives Hannibal Arts Council | | | | |
| 6 Specific Location Lot 4, Block 7 101 Hill St. | | 16. Thematic Category | | 2 County Marion |
| 7 City or Town If Rural, Township & Vicinity Hannibal, Mo. 63401 | | 17 Date(s) or Period | | |
| 8 Site Plan with North Arrow HILL ST  | | 18 Style or Design | | |
| | | 19 Architect or Engineer | | |
| | | 20 Contractor or Builder | | |
| | | 21. Original Use, if apparent ice factory | | |
| | | 22 Present Use theater | | |
| | | 23 Ownership Public <input checked="" type="checkbox"/> Private <input type="checkbox"/> | | |
| | | 24. Owner's Name & Address, if known City of Hannibal 4th & Broadway Hannibal, Mo. 63401 | | |
| | | 25. Open to Public? Yes <input type="checkbox"/> No <input checked="" type="checkbox"/> | | |
| 9 Coordinates UTM Lat Long | | 26 Local Contact Person or Organization | | 4 Present Name(s) The Ice House Theater |
| 10 Site <input type="checkbox"/> Building <input checked="" type="checkbox"/> Structure <input type="checkbox"/> Object <input type="checkbox"/> | | 27. Other Surveys in Which Included None | | |
| 11 On National Register? Yes <input type="checkbox"/> No <input checked="" type="checkbox"/> | | 28. No. of Stories | | |
| 12 Is It Eligible? Yes <input checked="" type="checkbox"/> No <input type="checkbox"/> | | 29. Basement? Yes <input type="checkbox"/> No <input checked="" type="checkbox"/> | | |
| 13 Part of Estab Hist Dist.? Yes <input checked="" type="checkbox"/> No <input type="checkbox"/> | | 30. Foundation Material concrete | | |
| 14. District Potent'l? Yes <input checked="" type="checkbox"/> No <input type="checkbox"/> | | 31. Wall Construction brick | | |
| 15 Name of Established District Mark Twain Historic District (city) | | 32. Roof Type & Material flat | | |
| | | 33. No. of Bays Front 9 irr. Side blank | | |
| | | 34. Wall Treatment stucco | | |
| | | 35. Plan Shape rectangular | | |
| | | 36. Changes (Explain in #42) Addition <input type="checkbox"/> Altered <input checked="" type="checkbox"/> Moved <input type="checkbox"/> | | 5 Other Name(s) Stillwell Cold Storage |
| | | 37. Condition Interior fair Exterior poor | | |
| | | 38. Preservation Underway? Yes <input checked="" type="checkbox"/> No <input type="checkbox"/> | | |
| | | 39. Endangered? By What? Yes <input type="checkbox"/> No <input checked="" type="checkbox"/> | | |
| | | 40. Visible from Public Road? Yes <input checked="" type="checkbox"/> No <input type="checkbox"/> | | |
| | | 41. Distance from and Frontage on Road on street 142 ft. | | |
| | | Photo | | |
| 42 Further Description of Important Features Seven doorways on north front, all different sizes and shapes. Long marquee on pipe posts rises in middle, following line of concrete ramp (probably loading dock) across front of building. Parapet of building shows as corbelled brick in early photos, now stuccoed and appearing to lean out. West end of building rebuilt 1982 about 10 ft from alley - concrete block. Half of south wall also rebuilt in concrete block. South half of building is now theater and was originally a separate, slightly lower | | | | |
| 43 History and Significance The Stillwell Ice and Cold Storage Co. evolved out of the Stillwell Pork Packing Co., founded in 1854 by Amos J. Stillwell. At the time, hog growing was the biggest industry in this area, and Hannibal hams were served even at Buckingham Palace. Stillwell prospered to the extent that by 1869, he had the highest reported income in Marion County. His house, located on the west side of 5th Street south of Broadway, was a showplace. In the 1880's, he began to buy up the buildings that lined Front St. and along Bird and Hill | | | | |
| 44 Description of Environment and Outbuildings Located between National Register Historic District and grain elevator on levee, in floodplain of Mississippi River. | | | | |
| 45 Sources of Information Hagood, Story of Hannibal (1976) Sanborn Atlases 1885, 1890, 1899 Holcombe, History of Marion County (1884) pp. 566, 614. | | 46. Prepared by E. Hamilton | | 8-82 |
| | | 47 Organization Hannibal Arts Council | | |
| | | 48. Date 49 Revision Date(s) | | |

42. (con't) structure. Concrete floors inside and some remnants of ice machinery.

43. (con't) as far as the alley. This was the heart of the business district that Mark Twain had known, three story brick commercial structures designed for wholesale grocers and commission merchants.

On December 30, 1888, before he had completed this acquisition, Amos Stillwell was killed in his bed by an unknown axe-wielding assailant. Dr. Joseph Hearne, who married Mrs. Stillwell within a year of the murder, was subsequently tried but acquitted.

Stillwell's son Richard, took over the business and moved ahead rapidly. In 1889, he began to manufacture ice in freezers instead of harvesting it from the river, and a few years later, he built the existing ice house to accomodate two thirty-ton coal-fueled arctic refrigerating machines. Stretching south along Front Street were the curing, smoking and cold storage rooms. The Ice House Theatre, the only surviving remnant of that extensive complex, opened on July 2, 1968 with a production of Huckleberry Finn.

In 1982, the building was extensively renovated by the City and the Hannibal Arts Council.





State Historical Survey and Planning Office, State Capitol Building, Room B-25,
HISTORIC INVENTORY Jefferson City, Missouri 65101

| | | | | | | | |
|--|--|--|--|--|--|--|--|
| 1 No | | 4. Present Name(s) Old Morton House Hotel | | 2. County Marion | | 1. No. | |
| 2 County Marion | | 5. Other Name(s) | | 3 Location of Negatives Hannibal Arts Council | | 2. County Marion | |
| 3 Location of Negatives Hannibal Arts Council | | 214 Lyon Street | | 6 Specific Location 214 Lyon Street. South 44 ft. 10 in. of Lot 1, Block 14 | | 16. Thematic Category | |
| 7 City or Town Hannibal, MO 63401 | | 17. Date(s) or Period constructed 1881-82 | | 28. No. of Stories 3 | | 29. Basement? Yes <input type="checkbox"/> No <input type="checkbox"/> | |
| 8. Site Plan with North Arrow | | 18. Style or Design Italianate commercial | | 30. Foundation Material stone | | 31. Wall Construction brick | |
| | | 19. Architect or Engineer | | 32. Roof Type & Material flat (low shed) | | 33. No. of Bays Front 3 Side 4 | |
| 9 Coordinates Lat Long | | 20. Contractor or Builder | | 34. Wall Treatment stretcher | | 35. Plan Shape rectangular | |
| 10 Site <input type="checkbox"/> Building <input checked="" type="checkbox"/> Structure <input type="checkbox"/> Object <input type="checkbox"/> | | 21. Original Use, if apparent Hotel | | 36. Changes (Explain in #42) Addition <input type="checkbox"/> Altered <input type="checkbox"/> Moved <input type="checkbox"/> | | 37. Condition Interior Exterior <u>Poor</u> | |
| 11 On National Register? Yes <input type="checkbox"/> No <input checked="" type="checkbox"/> | | 22. Present Use vacant | | 38. Preservation Underway? Yes <input type="checkbox"/> No <input checked="" type="checkbox"/> | | 39. Endangered? By What? Yes <input checked="" type="checkbox"/> No <input type="checkbox"/> | |
| 12 Is <input type="checkbox"/> Eligible? Yes <input type="checkbox"/> No <input type="checkbox"/> | | 23. Ownership Public <input type="checkbox"/> Private <input checked="" type="checkbox"/> | | 40. Visible from Public Road? Yes <input checked="" type="checkbox"/> No <input type="checkbox"/> | | 41. Distance from and Frontage on Road on street/ about 20 ft. | |
| 13 Part of Estab. Hist. Dist.? Yes <input type="checkbox"/> No <input checked="" type="checkbox"/> | | 24. Owner's Name & Address, if known Teresa Rhine | | 42. Further Description of Important Features Building was originally attached to similarly detailed structure to the east. Iron sills and arched decorated lintels, 4-over-4 windows with aluminum storm sash. Corbeled cornice. Roof slopes to rear with stepped parapet on west side. East side connections to demolished structure have not been removed. Store front refaced in composition brick. Canopy has aluminum-facia. | | | |
| 14. District Potent'l? Yes <input checked="" type="checkbox"/> No <input type="checkbox"/> | | 25. Open to Public? Yes <input type="checkbox"/> No <input checked="" type="checkbox"/> | | 43. History and Significance This building was probably erected in 1881-2 when the building to the east (now demolished) was remodeled from a tobacco factory into a hotel to take advantage of the new Union Depot across the street. It was successively the Southern, Reimann, and Morton, the latter run by James C. Morton from 1893. The property was owned by the jeweler George Brown, Sr. (1814-1897) and his son John J. Brown (1845-1923) and descendants. | | 5. Other Name(s) 214 Lyon Street | |
| 15. Name of Established District | | 26. Local Contact Person or Organization | | 44. Description of Environment and Outbuildings | | | |
| | | 27. Other Surveys in Which Included None | | 45. Sources of Information Title abstract; city directories | | 46. Prepared by E. Hamilton | |
| | | | | | | 47. Organization Hannibal Arts Council | |
| | | | | | | 48. Date 8/82 | |
| | | | | | | 49. Revision Date(s) | |

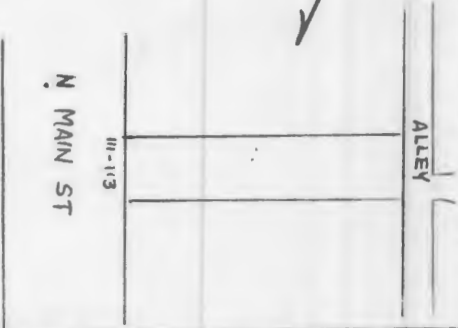
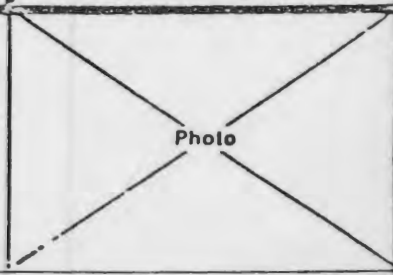


MA-AS-001-032

| | | | | | |
|---|--|--|--|--|--|
| 1 No. | | 4 Present Name(s) | | Kresge Building <i>86 MA 0041</i> | |
| 2 County | | 5 Other Name(s) | | | |
| 3 Location of Negatives | | 101-103 North Main | | | |
| Hannibal Arts Council | | | | | |
| 6 Specific Location 101-103 North Main | | 16 Thematic Category | | 28. No. of Stories 2 | |
| E part of Lot 1, Block 12 | | 17 Date(s) or Period | | 29. Basement? Yes <input checked="" type="checkbox"/> No <input type="checkbox"/> | |
| | | constructed 1931 | | 30. Foundation Material | |
| 7 City or Town If Rural, Township & Vicinity | | 18 Style or Design | | concrete | |
| Hannibal, Mo. 63401 | | art deco | | 31. Wall Construction | |
| 8 Site Plan with North Arrow | | 19. Architect or Engineer | | brick & terrasa | |
| | | 20. Contractor or Builder | | 32. Roof Type & Material | |
| | | 21. Original Use, if apparent | | flat | |
| | | clothing store | | 33. No. of Bays | |
| | | 22 Present Use | | Front 5 Side 4 | |
| | | discount store | | 34. Wall Treatment | |
| | | 23 Ownership | | brick | |
| | | Public <input type="checkbox"/> Private <input checked="" type="checkbox"/> | | 35. Plan Shape | |
| | | 24. Owner's Name & Address, if known | | square | |
| | | Frances O. Schneider et al | | 36. Changes (Explain in #42) | |
| | | 25. Open to Public? Yes <input checked="" type="checkbox"/> No <input type="checkbox"/> | | Addition <input type="checkbox"/> Altered <input checked="" type="checkbox"/> Moved <input type="checkbox"/> | |
| | | 26. Local Contact Person or Organization | | 37. Condition | |
| | | 27. Other Surveys in Which Included | | Interior <u>good</u> | |
| | | None | | Exterior <u>good</u> | |
| 9 Coordinates UTM | | 38. Preservation Underway? Yes <input type="checkbox"/> No <input checked="" type="checkbox"/> | | 39. Endangered? By What? Yes <input type="checkbox"/> No <input checked="" type="checkbox"/> | |
| 10 Site <input checked="" type="checkbox"/> Building <input checked="" type="checkbox"/> Structure <input type="checkbox"/> Object <input type="checkbox"/> | | 40 Visible from Public Road? Yes <input checked="" type="checkbox"/> No <input type="checkbox"/> | | 41. Distance from and Frontage on Road | |
| 11 On National Register? Yes <input type="checkbox"/> No <input checked="" type="checkbox"/> | | 42 Further Description of Important Features | | on street 65½ ft. | |
| 12. Is It Eligible? Yes <input type="checkbox"/> No <input type="checkbox"/> | | Pale yellow brick trimmed with ashlar limestone, including stringcourse, sills, decorative panels above and between windows and cap of parapet. Main decorative motif is arrow pointing down above windows. Street level is almost entirely glass on Main Street side; similar bays are bricked in on Broadway side. Windows are 1-over-1. | | | |
| 13 Part of Estab Hist Dist? Yes <input type="checkbox"/> No <input checked="" type="checkbox"/> | | 43 History and Significance | | 101-103 North, Main Street | |
| 14. District Potent'l? Yes <input type="checkbox"/> No <input type="checkbox"/> | | This building replaced one destroyed by fire in 1930. From the 1860's this was the most important retail location in Hannibal. After the fire the Famous moved across to 104 North Main, and S.S. Kresge moved into this new facility from 111-113 North Main. The Building is still owned by descendants of the original owner Andrew J. Settles. | | | |
| 15 Name of Established District | | 44 Description of Environment and Outbuildings | | | |
| | | Next commercial frontage to north (105-107) has been rebuilt in similar style and annexed to main Kresge Building. | | | |
| 15 Sources of Information | | 46. Prepared by | | | |
| City directories | | E. Hamilton | | | |
| Owner | | 47. Organization | | | |
| | | Hannibal Arts Council | | | |
| | | 48. Date | | 49. Revision Date(s) | |
| | | 8-82 | | | |



State Historical Survey and Planning Office, State Capitol Building, Room B-25, HISTORIC INVENTORY Jefferson City, Missouri 65101

| | | | | |
|---|--|---|--|--|
| 1 No | | 4. Present Name(s) Lakenan Building <i>SLMA0040</i> | | 1. No. 2. County Marion 3. Location of Negatives Hannibal Arts Council |
| 2 County Marion | | 5. Other Name(s) 111-113 North Main | | |
| 3 Location of Negatives Hannibal Arts Council | | | | |
| 6 Specific Location 111-113 North Main N ½ Lot 2, Block 12 | | 16. Thematic Category | | 2. County Marion 4. Present Name(s) Lakenan Building |
| 7 City or Town, II Rural, Township & Vicinity Hannibal, MO 63401 | | 17 Date(s) or Period constructed c. 1866 | | |
| 8 Site Plan with North Arrow  | | 18 Style or Design commercial vernacular | | |
| 9 Coordinates Lat _____ Long _____ UTM _____ | | 19 Architect or Engineer | | 2. County Marion 4. Present Name(s) Lakenan Building |
| 10 Site II Building <input checked="" type="checkbox"/> Structure II Object II | | 20 Contractor or Builder | | |
| 11 On National Register? Yes II No <input checked="" type="checkbox"/> | | 21 Original Use, if apparent commercial | | |
| 12 Is II Eligible? Yes II No <input checked="" type="checkbox"/> | | 22 Present Use shoe store | | 2. County Marion 4. Present Name(s) Lakenan Building |
| 13 Part of Estab. Hist Dist.? Yes II No <input checked="" type="checkbox"/> | | 23 Ownership Public II Private <input checked="" type="checkbox"/> | | |
| 14 District Potent'l? Yes II No <input checked="" type="checkbox"/> | | 24 Owner's Name & Address, if known Louis Rubenstein Mercantile Company 110 N. Main Hannibal, MO 63401 | | |
| 15 Name of Established District | | 25 Open to Public? Yes <input checked="" type="checkbox"/> No <input checked="" type="checkbox"/> | | 2. County Marion 4. Present Name(s) Lakenan Building |
| 16 Further Description of Important Features Storefront has been altered, and upper windows have been blocked; they have shaped cast-iron lintels and sills. Corbelled parapet. | | 26 Local Contact Person or Organization | | |
| 17 History and Significance This is the last surviving part of a row of similar buildings that stretched from here to Broadway. They were recorded in an 1866 photo. Robert Lakenan (1820-1883) and his law partner, Alfred W. Lamb (1822-1888) bought this site in 1856 and 1858 and probably developed it at the same time as the corner property. Early tenants were Jacob Harris, dealer in men's and boys' clothing, at 111, and Warnke & Meredith, cigars and tobacco at 113. Apparent- | | 27 Other Surveys in Which Included none | | |
| 18 Description of Environment and Outbuildings | | 28 No. of Stories 3 | | 2. County Marion 4. Present Name(s) Lakenan Building |
| 19 Sources of Information Notes of Roberta Hagood, Hannibal Public Library Morning Journal, February 3, 1912 Photo collection, Hannibal Arts Council Recorder of Deeds, Palmyra, Book X p. 317; D 2/13; S 2/457; S 2/465 | | 29 Basement? Yes <input checked="" type="checkbox"/> No <input checked="" type="checkbox"/> | | |
| 20 Prepared by E. Hamilton | | 30 Foundation Material | | |
| 21 Organization Hannibal Arts Council | | 31 Wall Construction brick | | 2. County Marion 4. Present Name(s) Lakenan Building |
| 22 Date 8/82 | | 32 Roof Type & Material gable, tar paper | | |
| 23 Revision Date(s) | | 33 No. of Bays Front 4 Side party | | |
| 24 | | 34 Wall Treatment | | 2. County Marion 4. Present Name(s) Lakenan Building |
| 25 | | 35 Plan Shape rectangular | | |
| 26 | | 36 Changes (Explain in #42) Addition <input checked="" type="checkbox"/> Altered <input checked="" type="checkbox"/> Moved <input checked="" type="checkbox"/> | | |
| 27 | | 37 Condition Interior fair Exterior fair | | 2. County Marion 4. Present Name(s) Lakenan Building |
| 28 | | 38 Preservation Underway? Yes <input checked="" type="checkbox"/> No <input checked="" type="checkbox"/> | | |
| 29 | | 39 Endangered? By What? Yes <input checked="" type="checkbox"/> No <input checked="" type="checkbox"/> | | |
| 30 | | 40 Visible from Public Road? Yes <input checked="" type="checkbox"/> No <input checked="" type="checkbox"/> | | 2. County Marion 4. Present Name(s) Lakenan Building |
| 31 | | 41 Distance from and Frontage on Road on street/ 32½ ft. | | |
| 32 | | 42 Photo  | | |
| 33 | | 43 | | 2. County Marion 4. Present Name(s) Lakenan Building |
| 34 | | 44 | | |
| 35 | | 45 | | |

43. (con't) ly the buildings were at first owned separately from the land.





MA-AS-001-034

State Historical Survey and Planning Office, State Capitol Building, Room B-25,
HISTORIC INVENTORY Jefferson City, Missouri 65101

| | | | |
|--|--|--|---|
| <p>1 No</p> <p>2 County Marion</p> <p>3 Location of Negatives Hannibal Arts Council</p> <p>6 Specific Location 114-116 North Main N 2/3 Lot 6, Block 5</p> <p>7 City or Town Hannibal, MO If Rural, Township & Vicinity 63401</p> <p>8 Site Plan with North Arrow CENTER ST.</p> <div style="text-align: center;"> </div> <p>9 Coordinates Lat _____ Long _____ UTM _____</p> <p>10 Site Building <input checked="" type="checkbox"/> Structure Object <input type="checkbox"/></p> <p>11 On National Register? Yes <input type="checkbox"/> No <input checked="" type="checkbox"/> 12 Is Eligible? Yes <input type="checkbox"/> No <input type="checkbox"/></p> <p>13 Part of Estab. Hist. Dist.? Yes <input type="checkbox"/> No <input checked="" type="checkbox"/> 14 District Potent'l? Yes <input type="checkbox"/> No <input type="checkbox"/></p> <p>15 Name of Established District</p> | <p>4. Present Name(s) Alvin Shenker & Company</p> <p>5. Other Name(s) 82MA0005</p> <p>16. Thematic Category 114-116 North Main</p> <p>17 Date(s) or Period constructed c. 1866</p> <p>18 Style or Design commercial vernacular</p> <p>19. Architect or Engineer</p> <p>20. Contractor or Builder</p> <p>21. Original Use, if apparent commercial</p> <p>22 Present Use clothing store</p> <p>23 Ownership Public <input type="checkbox"/> Private <input checked="" type="checkbox"/></p> <p>24. Owner's Name & Address. Clarence J. Lampton - % Lloyd Lampton if known Lloyd J. & James C. 1610 Crescent Drive</p> <p>25 Open to Public? Yes <input checked="" type="checkbox"/> No <input type="checkbox"/></p> <p>26 Local Contact Person or Organization</p> <p>27. Other Surveys in Which Included None</p> | <p>28. No. of Stories 2</p> <p>29. Basement? Yes <input type="checkbox"/> No <input checked="" type="checkbox"/></p> <p>30. Foundation Material</p> <p>31. Wall Construction brick</p> <p>32. Roof Type & Material flat</p> <p>33. No. of Bays Front 4 Side party</p> <p>34. Wall Treatment common bond, painted</p> <p>35. Plan Shape rectangular</p> <p>36. Changes (Explain in #42) Addition <input type="checkbox"/> Altered <input checked="" type="checkbox"/> Moved <input type="checkbox"/></p> <p>37. Condition Interior _____ Exterior fair</p> <p>38. Preservation Underway? Yes <input type="checkbox"/> No <input checked="" type="checkbox"/></p> <p>39. Endangered? By What? Yes <input type="checkbox"/> No <input checked="" type="checkbox"/></p> <p>40. Visible from Public Road? Yes <input checked="" type="checkbox"/> No <input type="checkbox"/></p> <p>41. Distance from and Frontage on Road on street/43 ft.</p> | <p>1. No.</p> <p>2. County Marion</p> <p>3. Present Name(s) Alvin Shenker & Company</p> <p>4. Other Name(s) 114-116 North Main</p> |
| <p>42 Further Description of Important Features Modern store windows are shaded by aluminum sidewalk roof similar to those seen in old photos. Fascia covered by black vertical siding. Upper part fairly original, including 1-over-one windows with shaped, decorated lintels and corbelled cornice.</p> | | <p>Photo</p> | |
| <p>43 History and Significance This part of what was a long row was built by Robert Lakenan (1820-1883), a lawyer and one of the principle investors in the town's post-war prosperity. He also built 111-113 North Main across the street, probably about the same time, and his law partner, Alfred Lamb later built 118-122 next door. The tenant from 1874 to about 1890 was Alvin Shenker & Co., a dry-goods store associated with Barr & Co, in St. Louis. It was apparently very superior to other such stores when it opened, because it was illustrated in the 1875</p> | | | |
| <p>44 Description of Environment and Outbuildings This building is part of a row that originally extended from 106 North Main to 116. No. 112 still has the same cornice but is otherwise rebuilt.</p> | | | |
| <p>45 Sources of Information Recorder of Deeds, Palmyra, Book R, page 283 Hannibal Courier 1879 Trade Review Interior illustrated in Rogers, Atlas of Marion County (1875) Holcombe, History of Marion County (1884) Notes of Robert Hagood, Hannibal Public Library</p> | | <p>46. Prepared by E. Hamilton</p> <p>47. Organization Hannibal Arts Council</p> <p>48. Date 8/82 49 Revision Date(s)</p> | |

43. (con't) Atlas, and Shenker was called "the prince of dry-goods Men" in 1879. He was born in 1836 in Germany and worked for Barr & Company for a decade before coming to Hannibal in 1868 or so. He died in 1916 in San Francisco.





42. (cont'd)

steel surrounds. Side ground floor has small closed windows with original cast iron surrounds in bays 4, 5, 6 and 8. Cast-iron elements have both incised and foliate decoration; unusual brackets of cornice are festooned with floral swags. Six-bay addition to the rear apparently built in three sections; two brick and one recent one story concrete block garage. All surfaces now painted gray.



State Historical Survey and Planning Office, State Capitol Building, Room B-25,
HISTORIC INVENTORY Jefferson City, Missouri 65101

| | | | | |
|--|--|---|--|---|
| 1 No | | 4. Present Name(s) League Building | | 1. No. |
| 2 County Marion | | 5. Other Name(s) 80 MA 0038 | | |
| 3 Location of Negatives Hannibla Arts Council | | 125-127 North Main Street | | 2. County Marion |
| 6 Specific Location 125-127 North Main Street E 80 ft of N 2/3 of Lot 4, Block 12 | | 16. Thematic Category | | |
| 7 City or Town If Rural, Township & Vicinity Hannibal, Mo. 63401 | | 17. Date(s) or Period c. 1861 | | 3. Present Name(s) League Building |
| 8 Site Plan with North Arrow | | 18. Style or Design Italianate | | |
| | | 19. Architect or Engineer | | 4. Present Name(s) League Building |
| | | 20. Contractor or Builder | | |
| 9 Coordinates UTM Lat Long | | 21. Original Use, if apparent Commercial | | 5. Other Name(s) 125-127 North Main |
| 10 Site <input type="checkbox"/> Building <input checked="" type="checkbox"/> Structure <input type="checkbox"/> Object <input type="checkbox"/> | | 22 Present Use Tavern | | |
| 11. On National Register? Yes <input type="checkbox"/> No <input checked="" type="checkbox"/> | | 23 Ownership Public <input type="checkbox"/> Private <input checked="" type="checkbox"/> | | 6. Other Name(s) 125-127 North Main |
| 12 Is It Eligible? Yes <input type="checkbox"/> No <input type="checkbox"/> | | 24. Owner's Name & Address, if known Margaret C & Theodore Schweitzer Est. 2415 Broadway - Hannibal, Mo | | |
| 13 Part of Estab Hist Dist.? Yes <input type="checkbox"/> No <input checked="" type="checkbox"/> | | 25. Open to Public? Yes <input checked="" type="checkbox"/> No <input type="checkbox"/> | | 7. Other Name(s) 125-127 North Main |
| 14. District Potent'l? Yes <input type="checkbox"/> No <input type="checkbox"/> | | 26. Local Contact Person or Organization currently vacant | | |
| 15 Name of Established District | | 27. Other Surveys in Which Included none | | 8. Other Name(s) 125-127 North Main |
| 42 Further Description of Important Features The two storefronts have been recessed about two feet and modernized. Original steel beams support upper facade. Deep set windows have comparatively simple cast iron lintels, straight on second floor, arched on third floor, decorated with small palmettes. The cast iron cornice is underlined by a row of brick dentils. | | 40 Visible from Public Road? Yes <input checked="" type="checkbox"/> No <input type="checkbox"/> | | |
| 43 History and Significance The building was constructed by William T. League in 1860. League (1832-1870) was a childhood friend of Mark Twain and lived at 112 South Fifth Street. The upper floor is listed as the Masonic Hall in 1866 and 1873 city directories. League's heirs sold the building to Joseph Lesem in 1889. Lesem and his brother Samuel had already founded a clothing store here about 1873, later known as the Joseph Lesem Clothing House. | | 41. Distance from and Frontage on Road on street/63 ft. | | 9. Other Name(s) 125-127 North Main |
| 44 Description of Environment and Outbuildings Across Center Street from a local historic district. | | 46. Prepared by E. Hamilton | | |
| 45 Sources of Information Pictured in <u>Sourvenir Album of Hannibal</u> , 1891. Title abstract; City directories | | 47. Organization Hannibal Arts Council | | 10. Other Name(s) 125-127 North Main |
| | | 48. Date 6/79 | | |
| | | 49 Revision Date(s) 8/82 | | |

43. (con't) Joseph Lesem house at 407 North Sixth Street is in the Central Park Historic District. He sold this store to Isaac Nathan in 1900. It has been in the Schweitzer family since 1901.







#38

MA-AS-001-037

State Historical Survey and Planning Office, State Capitol Building, Room B-25,
HISTORIC INVENTORY
 Jefferson City, Missouri 65101


| | | | | |
|---|--|---|--|--|
| 1 No | | 4. Present Name(s) Lesem Clothing | | 1. No. |
| 2 County Marion | | 5. Other Name(s) | | |
| 3 Location of Negatives Hannibal City Hall | | | | |
| 6 Specific Location 125-127 North Main Street E. 80' of N. 2/3 of Lot 4, Block 12. | | 16. Thematic Category | | 2. County Marion |
| 7 City or Town If Rural, Township & Vicinity Hannibal, MO 63401 | | 17 Date(s) or Period c. 1873 | | |
| 8 Site Plan with North Arrow CENTER ST. | | 18. Style or Design Italianate | | |
|  | | 19. Architect or Engineer | | 4. Present Name(s) Lesem Clothing |
| | | 20. Contractor or Builder | | |
| | | 21. Original Use, if apparent Commercial | | |
| 9 Coordinates UTM Lat Long | | 22 Present Use Commercial | | 5. Other Name(s) 125-127 North Main Street |
| 10 Site Building <input checked="" type="checkbox"/> Structure <input type="checkbox"/> Object <input type="checkbox"/> | | 23 Ownership Public <input type="checkbox"/> Private <input checked="" type="checkbox"/> | | |
| 11 On National Register? Yes <input type="checkbox"/> No <input checked="" type="checkbox"/> | | 24. Owner's Name & Address, if known Theodore Schweitzer & Est. 245 Broadway Hannibal, MO 63401 | | |
| 12 Is It Eligible? Yes <input type="checkbox"/> No <input type="checkbox"/> | | 25. Open to Public? Yes <input checked="" type="checkbox"/> No <input type="checkbox"/> | | 3. Other Name(s) 125-127 North Main Street |
| 13 Part of Estab. Hist. Dist.? Yes <input type="checkbox"/> No <input checked="" type="checkbox"/> | | 26 Local Contact Person or Organization currently vacant | | |
| 14. District Potent'l? Yes <input type="checkbox"/> No <input type="checkbox"/> | | 27. Other Surveys in Which Included none | | |
| 15 Name of Established District | | 28. No. of Stories 3 | | 3. Other Name(s) 125-127 North Main Street |
| 42 Further Description of Important Features The two storefronts have been recessed about two feet and modernized. Original steel beams support upper facade. Deep set windows have comparatively simple cast iron lintels, straight on second floor, arched on third floor, decorated with small palmettes. The cast iron cornice is underlined by a row of brick dentils. | | 29. Basement? Yes <input type="checkbox"/> No <input checked="" type="checkbox"/> | | |
| 43 History and Significance Part of original business district. Joseph and Samuel Lesem founded the store as Lesem & Bro. It was later known as Joseph Lesem Clothing House. | | 30. Foundation Material | | |
| 44 Description of Environment and Outbuildings Across Center Street from a local historic district. | | 31. Wall Construction brick | | 3. Other Name(s) 125-127 North Main Street |
| 45 Sources of Information Pictures in <u>Souvenir Album of Hannibal</u>, 1891. | | 32. Roof Type & Material | | |
| | | 33. No. of Bays Front 6 Side 6 | | |
| | | 34. Wall Treatment stretcher bond | | 3. Other Name(s) 125-127 North Main Street |
| | | 35. Plan Shape square | | |
| | | 36. Changes (Explain in #42) Addition <input type="checkbox"/> Altered <input checked="" type="checkbox"/> Moved <input type="checkbox"/> | | |
| | | 37. Condition Interior fair Exterior fair | | 3. Other Name(s) 125-127 North Main Street |
| | | 38. Preservation Underway? Yes <input type="checkbox"/> No <input checked="" type="checkbox"/> | | |
| | | 39. Endangered? By What? Yes <input checked="" type="checkbox"/> No <input type="checkbox"/> vacant | | |
| | | 40. Visible from Public Road? Yes <input checked="" type="checkbox"/> No <input type="checkbox"/> | | 3. Other Name(s) 125-127 North Main Street |
| | | 41. Distance from and Frontage on Road on street/63' | | |
| | |  | | |
| | | 46. Prepared by E. Hamilton | | 3. Other Name(s) 125-127 North Main Street |
| | | 47. Organization Landmarks Comm. | | |
| | | 48. Date 6/79 | | |
| | | 49. Revision Date(s) | | 3. Other Name(s) 125-127 North Main Street |
| | | | | |
| | | | | |



#8, 9-10

MA-AS-001-038

State Historical Survey and Planning Office, State Capitol Building, Room B-25,
HISTORIC INVENTORY Jefferson City, Missouri 65101

| | | | | |
|--|--|---|--|--|
| 1 No | | 4. Present Name(s) Original Farmers and Merchants Bank | | 1. No. |
| 2 County Marion | | 5. Other Name(s) | | |
| 3 Location of Negatives Hannibal City Hall | | | | |
| 6 Specific Location 201-203-205 N. Main Street East 85' of Lot 1, Block 11 | | 16. Thematic Category | | 2. County Marion |
| 7 City or Town If Rural, Township & Vicinity Hannibal, MO 63401 | | 17 Date(s) or Period constructed 1876 | | |
| 8 Site Plan with North Arrow | | 18. Style or Design Italianate | | |
|  | | 19 Architect or Engineer | | 4. Present Name(s) Original Farmers & Merchants Bank |
| 9 Coordinates UTM Lat Long | | 20. Contractor or Builder | | |
| 10 Site II Building KIX Structure II Object II | | 21. Original Use, if apparent Bank and Commercial | | |
| 11 On National Register? Yes II No KIX | | 22. Present Use Commercial | | 5. Other Name(s) 201-203-205 North Main St. |
| 12 Is II Eligible? Yes II No II | | 23 Ownership Public II Private KIX | | |
| 13 Part of Estab. Yes KIX Hist Dist.? No II | | 24. Owner's Name & Address, if known Frederick E. Herrin, 201 N. Main; Ayers Oil Co., Canton, Mo., David T. & | | |
| 14. District Potent'l? Yes II No II | | 25. Open to Public? Yes KIX No II | | Original Farmers & Merchants Bank |
| 15 Name of Established District Moses Bates Historic Dist. | | 26. Local Contact Person or Organization occupant businesses | | |
| 42 Further Description of Important Features Originally bank at 201 with rental storefronts at 203 and 205. Storefronts now altered and cornice removed but original cast-iron window surrounds survive on 2nd floor (and 1st floor of 201); also heavy bracketed string course between 1st and 2nd floors. Tall parapet supports surviving bracketed cornice on 201, which is composed of alternating modillions and bosses. Brickwork includes | | 27. Other Surveys in Which Included none | | |
| 43 History and Significance The Farmers and Merchants Bank was founded in 1870 and moved into its new building from temporary quarters across the street. It remained here until 1910, and is still in operation at it's third "permanent" building. Many of the most prominent businessmen in town were active in the bank, | | 44 Description of Environment and Outbuildings | | 5. Other Name(s) |
| 45 Sources of Information Mirror of Hannibal (1905) illustrated p. 397; pp. 398-399 | | 46. Prepared by E. Hamilton | | |
| | | 47 Organization Landmarks Comm. | | |
| | | 48. Date 6/79 | | |
| | | 49 Revision Date(s) | | |



25. (cont'd)

James E. Klene, 205 N. Main.

42. (cont'd)

pilaster-like effect of recessed panels around each window, with paired recesses just below parapet and cornice. Corner bay is canted with entrance three steps above sidewalk; secondary entrance at end of Center Street side. 201 and 203 now painted beige with brown trim, 205 yellow with green trim.

43. (cont'd)

including George A. Hawes, John Garth and Aaron R. Levering, the first three presidents. The bank's success is measured by the dividend it paid in May, 1886 of 150%.



47

MA-AS-001-039

Office of Historic Preservation, P.O. Box 176, Jefferson City, Missouri 65101

HISTORIC INVENTORY

| | | | | | |
|---|--|--|--|--|--|
| 1 No | | 4 Present Name(s) | | Old Schultz Furniture 86MA0018 | |
| 2 County | | 5 Other Name(s) | | 207 North Main | |
| Marion | | | | | |
| 3 Location of Negatives | | 207 North Main | | | |
| Hannibal Arts Council | | | | | |
| 6 Specific Location | | 16 Thematic Category | | 28. No. of Stories 3 | |
| 207 North Main S 1/3 Lot 2, Block 11 | | 17 Date(s) or Period | | 29. Basement? Yes <input type="checkbox"/> No <input type="checkbox"/> | |
| | | constructed c. 1863 | | 30. Foundation Material | |
| 7 City or Town If Rural, Township & Vicinity | | 18 Style or Design | | 31. Wall Construction | |
| Hannibal, Mo. 63401 | | commercial vernacular | | brick | |
| 8 Site Plan with North Arrow | | 19 Architect or Engineer | | 32. Roof Type & Material | |
| | | 20. Contractor or Builder | | 33. No. of Bays | |
| | | 21. Original Use, if apparent | | Front 3 Side party | |
| | | commercial | | 34. Wall Treatment | |
| | | 22 Present Use | | common bond, painted | |
| | | hardware store | | 35. Plan Shape rectangular | |
| | | 23 Ownership | | 36. Changes (Explain in #42) | |
| | | Public <input type="checkbox"/> Private <input checked="" type="checkbox"/> | | Addition <input type="checkbox"/> Altered <input checked="" type="checkbox"/> Moved <input type="checkbox"/> | |
| | | 24. Owner's Name & Address, if known | | 37. Condition | |
| | | Donald E. Wagner & Martin J. Sauer | | Interior | |
| | | 25. Open to Public? | | Exterior good | |
| | | Yes <input checked="" type="checkbox"/> No <input type="checkbox"/> | | 38. Preservation Underway? | |
| | | 26. Local Contact Person or Organization | | Yes <input type="checkbox"/> No <input checked="" type="checkbox"/> | |
| | | 27. Other Surveys in Which Included | | 39. Endangered? By What? | |
| | | None | | Yes <input type="checkbox"/> No <input checked="" type="checkbox"/> | |
| 9 Coordinates UTM | | 28. Visible from Public Road? | | Yes <input checked="" type="checkbox"/> No <input type="checkbox"/> | |
| Lat | | 40. Distance from and Frontage on Road | | on street/ 21 1/2 ft. | |
| Long | | 41. History and Significance | | | |
| 10 Site: <input type="checkbox"/> Building <input checked="" type="checkbox"/> | | 42 Further Description of Important Features | | | |
| Structure: <input type="checkbox"/> Object <input type="checkbox"/> | | Ground floor completely altered with glass and corrugated aluminum. Upper windows are bricked in but retain shaped and decorated cast-iron lintels and sills. Corbelled cornice. | | Photo | |
| 11 On National Register? Yes <input type="checkbox"/> No <input checked="" type="checkbox"/> | | 43 History and Significance | | | |
| 12. Is It Eligible? Yes <input type="checkbox"/> No <input type="checkbox"/> | | This site was leveled by fire in 1860, but the new building was up by 1864 when Henry (Henrik) Schultz opened his furniture store there. About 1890 he moved to Brittingham Hall, at the SE corner of Broadway and Fourth, but leased this building. At his widow's death in 1898 it was leased to Larry J. Ryan's Shoe Store. | | | |
| 13 Part of Estab. Hist. Dist? Yes <input checked="" type="checkbox"/> No <input type="checkbox"/> | | 44 Description of Environment and Outbuildings | | | |
| 14. District Potent'l? Yes <input checked="" type="checkbox"/> No <input type="checkbox"/> | | One of a continuous frontage of historical commercial buildings in local historic district. | | | |
| 15 Name of Established District | | 45 Sources of Information | | 46. Prepared by | |
| Moses Bates Historic District | | Title abstract; City directories | | E. Hamilton | |
| | | | | 47. Organization | |
| | | | | Hannibal Arts Council | |
| | | | | 48. Date | |
| | | | | 8-82 | |
| | | | | 49 Revision Date(s) | |
| | | | | | |

1 No

2 County

3 Present Name(s)

4 Present Name(s)

5 Other Name(s)



#6

MA-AS-001-040

Office of Historic Preservation, P.O. Box 176, Jefferson City, Missouri 65101

HISTORIC INVENTORY

| | | | | | |
|--|--|---|--|---|--|
| 1 No | | 4 Present Name(s) Andrus - Joseph Building | | 86MA0017 | |
| 2 County Marion | | 5 Other Name(s) Hayden Hardware, 209-211 North Main Street | | | |
| 3 Location of Negatives Hannibal Arts Council | | 6 Specific Location 209-211 North Main Street N 2/3 Lot 2, Block 11 | | | |
| 7 City or Town If Rural, Township & Vicinity Hannibal, Mo. 63401 | | 16 Thematic Category | | 28 No. of Stories 2 | |
| 8 Site Plan with North Arrow | | 17 Date(s) or Period constructed 1902-03 | | 29 Basement? Yes <input type="checkbox"/> No <input type="checkbox"/> | |
| | | 18 Style or Design Beaux Arts commercial | | 30 Foundation Material | |
| | | 19 Architect or Engineer | | 31 Wall Construction brick | |
| | | 20 Contractor or Builder L.B. Andrus | | 32 Roof Type & Material flat | |
| | | 21 Original Use, if apparent commercial | | 33 No. of Bays Front 4 Side party | |
| | | 22 Present Use hardware | | 34 Wall Treatment stretcher bond-painted | |
| | | 23 Ownership Public <input type="checkbox"/> Private <input checked="" type="checkbox"/> | | 35 Plan Shape rectangular | |
| | | 24 Owner's Name & Address, if known Donald E. Wagner & Martin J. Sauer | | 36 Changes (Explain in #42) Addition <input type="checkbox"/> Altered <input checked="" type="checkbox"/> Moved <input type="checkbox"/> | |
| 9 Coordinates UTM Lat Long | | 25 Open to Public? Yes <input checked="" type="checkbox"/> No <input type="checkbox"/> | | 37 Condition Interior Exterior good | |
| 10 Site: <input type="checkbox"/> Building <input checked="" type="checkbox"/> Structure: <input type="checkbox"/> Object: <input type="checkbox"/> | | 26 Local Contact Person or Organization | | 38 Preservation Underway? Yes <input type="checkbox"/> No <input checked="" type="checkbox"/> | |
| 11 On National Register? Yes <input type="checkbox"/> No <input checked="" type="checkbox"/> | | 27 Other Surveys in Which Included | | 39 Endangered? By What? Yes <input type="checkbox"/> No <input checked="" type="checkbox"/> | |
| 12 Is It Eligible? Yes <input type="checkbox"/> No <input type="checkbox"/> | | | | 40 Visible from Public Road? Yes <input checked="" type="checkbox"/> No <input type="checkbox"/> | |
| 13 Part of Established Dist? Yes <input checked="" type="checkbox"/> No <input type="checkbox"/> | | | | 41 Distance from and Frontage on Road on street 42½ ft. | |
| 14 District Potent'l? Yes <input checked="" type="checkbox"/> No <input type="checkbox"/> | | | | | |
| 15 Name of Established District Moses Bates Historic District (city) | | | | | |
| 42 Further Description of Important Features Most recent building in this block-front. Storefront has (apparently) been altered from 2 to 1. Transoms converted to sign fascia, and entry closed and moved to 207. Dentilled cornices above both 1st and 2nd floors; upper cornice also has projecting modillioned section with parapet above. End windows are round-headed with elaborate radiating-brick moldings forming surrounds. Center bays have paired windows under entablature and cornice. | | | | Photo | |
| 43 History and Significance Lucian B. Andrus or Andress bought this property in 1896 but did not build the present structure until 1902, when he demolished the smaller buildings housing the Quattrochi Fruit Stand and Saunders Fish Market. He was a partner of Stephen Thorne in a grocery store across the street. At first the new building was occupied by Louis Rubenstein's dry goods store, later to become the Famous, but it was taken over about 1910 by the Hannibal Mercantile Co., owned by Solomon Joseph. Andrus sold the building in 1906 to George White- | | | | | |
| 44 Description of Environment and Outbuildings Located in unbroken blockfront of commercial buildings. | | | | | |
| 45 Sources of Information Morning Journal, November 30, 1902; November 6, 1906 Hannibal Courier Post June 8, 1946 Title abstract; City directories | | 46 Prepared by E. Hamilton | | 47 Organization Hannibal Arts Council | |
| | | 48 Date 8-82 | | 49 Revision Date(s) | |

2 County
Marion

4 Present Name(s)
Andrus - Joseph Building

5 Other Name(s)
Hayden Hardware, 209-211 N. M

43. (con't) cotton, an attorney, who died the next year. Joseph bought it from the heirs in 1919. He was born in Lebanon in 1872, but became a naturalized U.S. citizen in 1900, and died in 1946.





#5

MA-AS-001-041

State Historical Survey and Planning Office, State Capitol Building, Room B-25,
HISTORIC INVENTORY
 Jefferson City, Missouri 65101

| | | | | | |
|--|--|--|--|---|---|
| 1 No | | 4. Present Name(s) Old Central Hotel <i>86MA0016</i> | | 1. No. | |
| 2 County Marion | | 5. Other Name(s) | | | |
| 3 Location of Negatives Hannibal Arts Council | | 213 North Main | | | |
| 6 Specific Location S 21 ft. 3 1/2 in., Lot 3, Block 11 | | 16. Thematic Category | | 2. County Marion | |
| 7 City or Town If Rural, Township & Vicinity Hannibal, Mo. 63401 | | 17. Date(s) or Period constructed 1868 - 1874 | | | |
| 8 Site Plan with North Arrow | | 18 Style or Design commercial vernacular | | | |
| | | 19. Architect or Engineer | | | |
| | | 20. Contractor or Builder | | | |
| | | 21. Original Use, if apparent Commercial | | | |
| | | 22. Present Use Storage | | | |
| 9 Coordinates UTM Lat Long | | 23. Ownership Public <input checked="" type="checkbox"/> Private <input checked="" type="checkbox"/> | | | 4. Present Name(s) Old Central Hotel |
| 10 Site Building <input checked="" type="checkbox"/> Structure <input checked="" type="checkbox"/> Object <input checked="" type="checkbox"/> | | 24. Owner's Name & Address, Donald E. if known Wagner & Martin J. 'Sauer | | | |
| 11 On National Register? Yes <input checked="" type="checkbox"/> No <input checked="" type="checkbox"/> | | 25. Open to Public? Yes <input checked="" type="checkbox"/> No <input checked="" type="checkbox"/> | | | |
| 12 Is It Eligible? Yes <input checked="" type="checkbox"/> No <input checked="" type="checkbox"/> | | 26. Local Contact Person or Organization | | | |
| 13 Part of Estab. Hist Dist.? Yes <input checked="" type="checkbox"/> No <input checked="" type="checkbox"/> | | 27. Other Surveys in Which Included None | | | |
| 14. District Potent'l? Yes <input checked="" type="checkbox"/> No <input checked="" type="checkbox"/> | | 28. No. of Stories 3 | | | |
| 15 Name of Established District Moses Bates Historic District | | 29. Basement? Yes <input checked="" type="checkbox"/> No <input checked="" type="checkbox"/> | | | |
| 42 Further Description of Important Features Ground floor completely bricked in, with two recessed entries. Upper windows 1-over-1 with decorated, pedimented metal lintels. Corbelled parapet apparently also altered. | | 30. Foundation Material stone | | | |
| | | 31. Wall Construction brick | | | |
| | | 32. Roof Type & Material flat | | | |
| | | 33. No. of Bays Front 3 Side party | | | |
| | | 34. Wall Treatment stretcher bond, painted | | | |
| | | 35. Plan Shape rectangular | | | |
| | | 36. Changes (Explain in #42) Addition <input checked="" type="checkbox"/> Altered <input checked="" type="checkbox"/> Moved <input checked="" type="checkbox"/> | | | |
| | | 37. Condition Interior Exterior good | | | |
| | | 38. Preservation Underway? Yes <input checked="" type="checkbox"/> No <input checked="" type="checkbox"/> | | | |
| | | 39. Endangered? By What? Yes <input checked="" type="checkbox"/> No <input checked="" type="checkbox"/> | | | |
| | | 40. Visible from Public Road? Yes <input checked="" type="checkbox"/> No <input checked="" type="checkbox"/> | | | |
| | | 41. Distance from and Frontage on Road on street 21 1/2 ft/ | | | |
| | | | | 5. Other Name(s) 213 North Main Street | |
| 43 History and Significance This site was leveled by fire in 1860, but by the time John RoBards sold it to J.B. Brown in 1874, there was "on said premises a 3-story brick storeroom." Brown ran the drugstore in the same block and was Mayor 1882-1885 and 1888-1889. In 1881 the Central Hotel opened here, advertising "Terms Moderate, Accomodations First Class." It operated until after 1910. | | | | | |
| 44 Description of Environment and Outbuildings | | | | | |
| 45 Sources of Information | | 46. Prepared by E. Hamilton | | | |
| | | 47. Organization Hannibal Arts Council | | | |
| | | 48. Date 49 Revision Date(s) 8-82 | | | |



State Historical Survey and Planning Office, State Capitol Building, Room B-25,
HISTORIC INVENTORY Jefferson City, Missouri 65101

| | | | | | |
|--|--|---|--|--|--|
| 1 No | | 4. Present Name(s) Conlon Building | | 2. County Marion | |
| 2 County Marion | | 5. Other Name(s) 86 MA 0015 | | 4 Present Name(s) Conlon Building | |
| 3 Location of Negatives Hannibal Arts Council | | 215-217 North Main | | 5 Other Name(s) 215-217 North Main | |
| 6 Specific Location 215-217 North Main N 2/3 Lot 3, Block 11 | | 16. Thematic Category | | 28. No. of Stories 2 | |
| 7 City or Town II Rural, Township & Vicinity Hannibal, Mo. 63401 | | 17 Date(s) or Period constructed 1897 | | 29. Basement? Yes <input type="checkbox"/> No <input type="checkbox"/> | |
| 8 Site Plan with North Arrow | | 18. Style or Design Victorian commercial | | 30. Foundation Material stone | |
| | | 19. Architect or Engineer | | 31. Wall Construction brick (?) | |
| 9 Coordinates UTM | | 20. Contractor or Builder | | 32. Roof Type & Material flat | |
| 10 Site <input type="checkbox"/> Building <input checked="" type="checkbox"/> Structure <input type="checkbox"/> Object <input type="checkbox"/> | | 21. Original Use, if apparent stores | | 33. No. of Bays Front 5 Side party | |
| 11 On National Register? Yes <input type="checkbox"/> No <input checked="" type="checkbox"/> | | 22. Present Use antique store | | 34. Wall Treatment pressed metal sheets | |
| 12 Is II Eligible? Yes <input type="checkbox"/> No <input type="checkbox"/> | | 23 Ownership Public <input type="checkbox"/> Private <input checked="" type="checkbox"/> | | 35. Plan Shape | |
| 13 Part of Estab. Yes <input checked="" type="checkbox"/> Hist Dist.? No <input type="checkbox"/> | | 24. Owner's Name & Address, James W. & if known Ila F. Woolen 215-217 North Main Hannibal, Mo. 63401 | | 36. Changes (Explain in #42) Addition <input type="checkbox"/> Altered <input checked="" type="checkbox"/> Moved <input type="checkbox"/> | |
| 15 Name of Established District Moses Bates Historic District | | 25. Open to Public? Yes <input checked="" type="checkbox"/> No <input type="checkbox"/> | | 37. Condition Interior good Exterior good | |
| 14. District Potent'l? Yes <input checked="" type="checkbox"/> No <input type="checkbox"/> | | 26. Local Contact Person or Organization | | 38. Preservation Underway? Yes <input type="checkbox"/> No <input checked="" type="checkbox"/> | |
| 42 Further Description of Important Features Two storefronts with the central door to upstairs have been simplified and transom area made into advertising fascia. Upper level has unusual low-relief "iron-clad" covering in Mannerist or "grotesque" pattern, including tunettes over windows and two friezes. Modillioned cornice. | | 27. Other Surveys in Which Included None | | 39. Endangered? By What? Yes <input type="checkbox"/> No <input checked="" type="checkbox"/> | |
| 43 History and Significance This building replaced at least two earlier ones on the same site. It was built by John C. Conlon (d.1926), the son and successor of John Conlon (1820-1889). Born in Ireland, the senior Conlon had come to Hannibal in 1856 as the foreman of J.J. Cruikshank's lumber yard, and in 1871, he opened his own. It was much smaller than Cruikshank's but was one of the last successful rivals. John J. Conlon took over the business in 1890. This building remained in the family to 1956. | | 40. Visible from Public Road? Yes <input checked="" type="checkbox"/> No <input type="checkbox"/> | | 41. Distance from and Frontage on Road on street 21 1/2 ft. | |
| 44 Description of Environment and Outbuildings | | 45 Sources of Information Holcombes, History of Marion County (1884) pp. 918-977 Title, abstract | | 46. Prepared by E. Hamilton | |
| | | | | 47. Organization Hannibal Arts Council | |
| | | | | 48. Date 8-82 | |
| | | | | 49 Revision Date(s) | |



State Historical Survey and Planning Office, State Capitol Building, Room B-25,
HISTORIC INVENTORY
 Jefferson City, Missouri 65101

| | | | | | |
|---|--|---|--|---|--|
| 1 No | | 4. Present Name(s) Jameson Hawkins Row | | 2. County Marion | |
| 2 County Marion | | 5. Other Name(s) 80MA0021 0022 0023 | | 4 Present Name(s) Jameson Hawkins Row | |
| 3 Location of Negatives Hannibal Arts Council | | 216-18-20-22 North Main Street | | 5 Other Name(s) 216-18-20-22 North Main Street | |
| 6 Specific Location 216-218 N. Main W. 70 ft. of S. 20 Ft. of Lot 5 and Lot 6, Block 6 | | 16. Thematic Category | | 28. No. of Stories 2 & 3 | |
| 7 City or Town If Rural, Township & Vicinity Hannibal, Mo. 63401 | | 17 Date(s) or Period constructed c. 1852 | | 29. Basement? Yes <input checked="" type="checkbox"/> No <input type="checkbox"/> | |
| 8 Site Plan with North Arrow | | 18 Style or Design vernacular commercial | | 30. Foundation Material Limestone | |
| | | 19. Architect or Engineer | | 31. Wall Construction Brick | |
| 9 Coordinates UTM Lat Long | | 20. Contractor or Builder | | 32. Roof Type & Material flat, asphalt | |
| 10 Site <input type="checkbox"/> Building <input checked="" type="checkbox"/> Structure <input type="checkbox"/> Object <input type="checkbox"/> | | 21. Original Use, if apparent commercial | | 33. No. of Bays Front 8 Side party | |
| 11 On National Register? Yes <input type="checkbox"/> No <input checked="" type="checkbox"/> | | 22. Present Use Tire repair shop | | 34. Wall Treatment common bond - painted | |
| 12 Is <input type="checkbox"/> Eligible? Yes <input checked="" type="checkbox"/> No <input type="checkbox"/> | | 23. Ownership Public <input type="checkbox"/> Private <input checked="" type="checkbox"/> | | 35. Plan Shape rectangular | |
| 13 Part of Estab Hist Dist.? Yes <input checked="" type="checkbox"/> No <input type="checkbox"/> | | 24. Owner's Name & Address, Paul L. & if known Myldred L. Gibson R.F.D. # 1, Hannibal, Mo. | | 36. Changes (Explain in #42) Addition <input type="checkbox"/> Altered <input checked="" type="checkbox"/> Moved <input type="checkbox"/> | |
| 14 District Potent'l? Yes <input checked="" type="checkbox"/> No <input type="checkbox"/> | | 25. Open to Public? Yes <input checked="" type="checkbox"/> No <input type="checkbox"/> | | 37. Condition Interior fair Exterior fair | |
| 15 Name of Established District Moses Bates Historic District | | 26. Local Contact Person or Organization | | 38. Preservation Underway? Yes <input type="checkbox"/> No <input checked="" type="checkbox"/> | |
| 16 Name of Established District Moses Bates Historic District | | 27. Other Surveys in Which Included None | | 39. Endangered? By What? Yes <input checked="" type="checkbox"/> No <input type="checkbox"/> Flooding | |
| 42 Further Description of Important Features Although entire row of 4 storefronts is said to have been built at same time south unit (2 bays) is 3 stories and has simpler but more projecting lintels. Ground floor of this section has collapsed. Storefront of south 4 bays has been rebuilt (1950's?), but north storefronts with transom lights and scrolled brackets may be original. Upper windows boarded up, have decorated iron lintels and sills. Corbelled parapet. | | 40. Visible from Public Road? Yes <input checked="" type="checkbox"/> No <input type="checkbox"/> | | 41. Distance from and Frontage on Road on street 85 1/2 ft. | |
| 43 History and Significance Jameson Fielding Hawkins (1819-1885), the much older brother of Becky Thatcher (Laura Hawkins Frazer), probably built this two-story row (with one three-story section) on his return from the Gold Rush. Most of the land was owned by his father-in-law Asa Smith, but the northernmost twenty feet were owned by the Moffett brothers, who were no relation. Erasmus Moffett was one of the incorporators of the Hannibal & St. Joseph Railroad, and William Moffett was the husband of Pamela Clemens, Mark Twain's sister. Jennie, | | 44 Description of Environment and Outbuildings Vacant 6 ft to South, other historic building to North. | | 45 Sources of Information Portrait and Biographical Record of Marion, Ralls and Pike counties (1895) pp. 248 - 250. Greene, Mirror of Hannibal (1905), pp 317, 346 illus. Blair, Mark Twain's Hannibal, Huck and Tom (1969) p 353 | |
| 46 Prepared by E. Hamilton | | 47. Organization Hannibal Arts Council | | 48. Date 49 Revision Date(s) | |

43. (con't) another daughter of Asa Smith, married William Henry Hatch, who had both a clothing store and law offices here. She died in 1858, and in 1861 he married seventeen-year-old Thetie Hawkins, a daughter of Jameson. Hatch served as U.S. Congressman from 1878 to 1892 and is credited with the creation of the cabinet-level Department of Agriculture. His statue stands in Central Park. From 1882 John McDonald (1839-1920) operated "a large cash grocery" here, and he acquired the property in 1896, the same year he served as Mayor.





#3

MA-AS-001-044

State Historical Survey and Planning Office, State Capitol Building, Room B-25,
HISTORIC INVENTORY Jefferson City, Missouri 65101

| | | | | |
|--|--|---|--|--|
| 1 No | | 4. Present Name(s) Brown's Drug Store <i>ScmAcc14</i> | | 1. No. |
| 2 County Marion | | 5. Other Name(s) | | |
| 3 Location of Negatives Hannibal City Hall | | Scott's Drugs | | |
| 6 Specific Location 219 North Main Street S 1/3 of E 94-2/3' Lot 4, Block 11 | | 16. Thematic Category | | 2. County Marion |
| 7 City or Town If Rural, Township & Vicinity Hannibal, MO 63401 | | 17 Date(s) or Period Constructed 1858 | | |
| 8 Site Plan with North Arrow | | 18 Style or Design Simplified Italianate | | |
| | | 19 Architect or Engineer | | 4. Present Name(s) Brown's Drug Store |
| | | 20 Contractor or Builder | | |
| | | 21 Original Use, if apparent Commercial | | |
| | | 22 Present Use Commercial | | |
| 9 Coordinates UTM Lat Long | | 23 Ownership Public <input type="checkbox"/> Private <input checked="" type="checkbox"/> | | 5. Other Name(s) 219 North Main Street |
| 10 Site <input type="checkbox"/> Building <input checked="" type="checkbox"/> Structure <input type="checkbox"/> Object <input type="checkbox"/> | | 24 Owner's Name & Address, if known Harvey A. & Frances C. Scott; 219 N. Main, Hannibal, MO 63401 | | |
| 11 On National Register? Yes <input type="checkbox"/> No <input checked="" type="checkbox"/> | | 25 Open to Public? Yes <input checked="" type="checkbox"/> No <input type="checkbox"/> | | |
| 12 Is It Eligible? Yes <input type="checkbox"/> No <input type="checkbox"/> | | 26 Local Contact Person or Organization Scott's Drugs | | |
| 13 Part of Estab. Hist. Dist.? Yes <input checked="" type="checkbox"/> No <input type="checkbox"/> | | 27 Other Surveys in Which Included none | | |
| 14 District Potent'l? Yes <input type="checkbox"/> No <input type="checkbox"/> | | 28 No. of Stories 3 | | |
| 15 Name of Established District Moses Bates Historic District | | 29 Basement? Yes <input type="checkbox"/> No <input type="checkbox"/> | | |
| 42 Further Description of Important Features Windows on upper floors have semi-circular arched tops with radiating brick voussoirs. Plain parapet at top. Plain wood framed shop windows flank recessed center door. Signboard about four feet high extends across width of building immediately above windows, apparently in original position. Interior has many early features, including | | 30 Foundation Material | | |
| 43 History and Significance James B. Brown came back to Hannibal from the California gold fields in the early 1850's and bought N. P. Kunkel's Drug Store. In 1858, he built this building where his drug store operated until 1944 when it was purchased by Scott's. It is the oldest continuous business in Hannibal. Brown was a Southern sympathizer during the Civil War when he is said to | | 31 Wall Construction brick | | |
| 44 Description of Environment and Outbuildings Located in an intact block of 19th century commercial structures, part of a city historic district, and adjacent to the Mark Twain Historic District. | | 32 Roof Type & Material | | |
| 45 Sources of Information The Story of Hannibal (1976), pp. 50, 54. | | 33 No. of Bays Front 3 Side N/A | | |
| | | 34 Wall Treatment painted green | | |
| | | 35 Plan Shape rectangular | | |
| | | 36 Changes (Explain in #42) Addition <input type="checkbox"/> Altered <input type="checkbox"/> Moved <input type="checkbox"/> | | |
| | | 37 Condition Interior good Exterior good | | |
| | | 38 Preservation Underway? Yes <input type="checkbox"/> No <input checked="" type="checkbox"/> | | |
| | | 39 Endangered? By What? Yes <input type="checkbox"/> No <input checked="" type="checkbox"/> | | |
| | | 40 Visible from Public Road? Yes <input checked="" type="checkbox"/> No <input type="checkbox"/> | | |
| | | 41 Distance from and Frontage on Road on street/ | | |
| | | | | |
| | | 46 Prepared by E. Hamilton | | |
| | | 47 Organization Landmarks Comm. | | |
| | | 48 Date 6/79 | | |
| | | 49 Revision Date(s) | | |

42. (cont'd)

floor to ceiling shelves along both walls ascending to a bracketed cornice. A ceiling fan hangs from the pressed metal ceiling.

43. (cont'd)

have flown a Confederate flag from this building. Nevertheless, he later served four terms as mayor of Hannibal (1882-1885 and 1889-1890).



#2

MA-AS-001-045

State Historical Survey and Planning Office, State Capitol Building, Room B-25,
HISTORIC INVENTORY Jefferson City, Missouri 65101

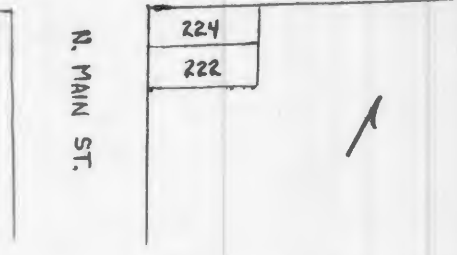
| | | | | |
|--|--|---|--|---|
| 1 No | | 4. Present Name(s) | | 1 No |
| 2 County Marion | | Brewington's Harness Shop | | |
| 3 Location of Negatives Hannibal Arts Council | | 5. Other Name(s) | | |
| 6 Specific Location 221 North Main and 207 Bird Street. Mid 1/3 of E 94 2/3 ft. of lot 4; 22.94 ft. on Bird st. X 21 ft. deep, Block 11 | | 221 North Main and 207 Bird Street | | 2 County Marion |
| 7 City or Town Hannibal, Mo. 63401 | | 16. Thematic Category | | |
| 8 Site Plan with North Arrow | | 17 Date(s) or Period constructed c. 1858 | | |
| | | 18 Style or Design | | 3 Present Name(s) Brewington's Harness Shop |
| | | 19 Architect or Engineer | | |
| | | 20 Contractor or Builder | | |
| 9 Coordinates Lat Long | | 21 Original Use, if apparent harness shop | | 4 Present Name(s) Brewington's Harness Shop |
| 10 Site II Building KI Structure II Object II | | 22 Present Use tobacco shop | | |
| 11 On National Register? Yes II No KI | | 23 Ownership Public II Private KI | | |
| 12 Is It Eligible? Yes II No II | | 24 Owner's Name & Address, John W. Walker & David L. Bryan, Paul Schoonover, F. & M. Bank | | 5 Other Name(s) 221 North Main and 207 Bird Street |
| 13 Part of Estab Hist Dist? Yes KI No II | | 25 Open to Public? Yes KI No II | | |
| 14 District Potent'l? Yes KI No II | | 26 Local Contact Person or Organization | | |
| 15 Name of Established District Moses Bates Historic District (city) | | 27. Other Surveys in Which Included None | | Photo |
| 42 Further Description of Important Features Three part commercial front with recessed entry had large recessed area above with sign; this was mezzanine or second floor. Two upper windows are 2-over-2, segmental-arched with radiating brick headers. Corbelled cornice. | | 37 Condition Interior Exterior good | | |
| 43 History and Significance A fire on March 29, 1852, destroyed all the buildings on this corner. This one was rebuilt by Robert D. Brewington (1808-1900) for his harness and leather-goods business. He was active in local politics and was foreman of the grand jury that brought indictments in the Whiskey Ring scandal of U.S. Grant's administration. In 1910 the building was bought by John W. Remley, who also had a harness business. | | 38 Preservation Underway? Yes II No KI | | |
| 44 Description of Environment and Outbuildings | | 39 Endangered? By What? Yes II No KI | | 221 North Main and 207 Bird Street |
| 45 Sources of Information City directories Notes of Roberta Hagood Hannibal Public Library | | 40 Visible from Public Road? Yes KI No II | | |
| 46 Prepared by E. Hamilton | | 41 Distance from and Frontage on Road on street 23 ft. | | |
| 47 Organization Hannibal Arts Council | | 42 Other Surveys in Which Included | | Photo |
| 48 Date | | 43 History and Significance | | |
| 49 Revision Date(s) | | 44 Description of Environment and Outbuildings | | |
| 8-82 | | 45 Sources of Information | | Photo |
| 46 Prepared by | | 46 Prepared by | | |
| 47 Organization | | 47 Organization | | |



#11

MA-AS-001-046

State Historical Survey and Planning Office, State Capitol Building, Room B-25,
HISTORIC INVENTORY Jefferson City, Missouri 65101

| | | | | |
|--|--|--|--|--|
| 1 No | | 4. Present Name(s) Henry Collins New Store | | 1 No |
| 2 County Marion | | 5 Other Name(s) | | |
| 3 Location of Negatives Hannibal Arts Council | | 222-224 North Main Street | | |
| 6 Specific Location 222-224 North Main Street. W 70 ft of N 45½ ft of Lot 5, Block 6 | | 16. Thematic Category | | 2. County Marion |
| 7 City or Town Hannibal, Mo 63401 | | 17 Date(s) or Period constructed 1851 | | |
| 8 Site Plan with North Arrow BIRD ST.  | | 18 Style or Design commercial | | |
| | | 19 Architect or Engineer | | |
| | | 20 Contractor or Builder | | |
| | | 21. Original Use, if apparent Bank and Hardware | | |
| | | 22. Present Use Tavern and storage | | |
| | | 23 Ownership Public <input type="checkbox"/> Private <input checked="" type="checkbox"/> | | |
| | | 24. Owner's Name & Address, William J. if known & Joan Rothweiler | | |
| | | 25. Open to Public? Yes <input checked="" type="checkbox"/> No <input type="checkbox"/> | | |
| 9 Coordinates Lat Long | | 26. Local Contact Person or Organization | | 4 Present Name(s) Henry Collins New Store |
| 10 Site <input type="checkbox"/> Building <input checked="" type="checkbox"/> Structure <input type="checkbox"/> Object <input type="checkbox"/> | | 27. Other Surveys in Which Included None | | |
| 11 On National Register? Yes <input type="checkbox"/> No <input checked="" type="checkbox"/> | | 28. No. of Stories 3 | | |
| 12. Is It Eligible? Yes <input checked="" type="checkbox"/> No <input type="checkbox"/> | | 29. Basement? Yes <input checked="" type="checkbox"/> No <input type="checkbox"/> | | |
| 13 Part of Estab. Hist. Dist.? Yes <input checked="" type="checkbox"/> No <input type="checkbox"/> | | 30. Foundation Material Limestone | | |
| 14. District Potent'l? Yes <input checked="" type="checkbox"/> No <input type="checkbox"/> | | 31. Wall Construction Brick | | |
| 15 Name of Established District Moses Bates Historic District | | 32. Roof Type & Material flat | | |
| | | 33. No. of Bays Front 6 Side 4 | | |
| | | 34. Wall Treatment stretcher bond - painted | | |
| | | 35. Plan Shape rectangular | | |
| 42 Further Description of Important Features Front 1st floor at 224 location was altered circa 1945, but maintains general lines of 222, which is original or early and retains one of two scroll brackets. Upper windows have cast iron lintels in broken pediment pattern and 2-over-2 sash. Two center bays of 2nd floor have doors which once opened onto a balcony. Corbelled parapet. Windows on north side have heavy wooden lintels. | | 36. Changes (Explain in #42) Addition <input type="checkbox"/> Altered <input checked="" type="checkbox"/> Moved <input type="checkbox"/> | | 5 Other Name(s) 222-224 North Main |
| 43 History and Significance Henry W. Collins, (died 1862) had been one of the earliest storekeepers in Hannibal, operating from a log structure in the 300 block of N. Main. He was one of the first trustees when the town was incorporated in 1837 and served as Mayor 1856-57. He bought this land in 1837 but didn't build the new store until 1851, and then it was occupied by his younger brother Thomas K. Collins and his partner Dana Breed. T.K. Collins was Mayor in 1874. The Hannibal and St. Joseph Railroad had its first offices here, for the | | 37. Condition Interior fair Exterior fair | | |
| 44 Description of Environment and Outbuildings Located just outside National Register historic district and in City historic district, one block from river. | | 38. Preservation Underway? Yes <input type="checkbox"/> No <input checked="" type="checkbox"/> | | |
| | | 39. Endangered? By What? Yes <input checked="" type="checkbox"/> No <input type="checkbox"/> flooding, neglect | | |
| | | 40. Visible from Public Road? Yes <input checked="" type="checkbox"/> No <input type="checkbox"/> | | |
| | | 41. Distance from and Frontage on Road on street 45 ft. | | |
| | | Photo | | |
| | | | | |
| | | | | |
| | | | | |
| 45 Sources of Information City directory Blair, Mark Twain's Hannibal, Huck & Tom (1969) p. 349 Notes of Roberta Hagood, Hannibal Public Library | | 46. Prepared by E. Hamilton | | |
| | | 47. Organization Hannibal Arts Council | | |
| | | 48. Date 8-82 49 Revision Date(s) | | |

43. (con't) superintendent J.T.K. Hayward and the contractor John Duff & Co. He platted the north side of Broadway west of Maple, and his son built 1246 Broadway.





HISTORIC INVENTORY

MA-AS-001-047

State Capitol Building, Room B-25,
Jefferson City, Missouri 65101

| | | | | | |
|--|---|---|---|--|--|
| <p>1 No</p> <p>2 County Marion</p> <p>3 Location of Negatives Hannibal Arts Council</p> <p>6 Specific Location 223 North Main E. 71.73 ft. of N 21 ft. 10 in of Lot 4, Block 11</p> <p>7 City or Town Hannibal, Mo. 63401 If Rural, Township & Vicinity</p> <p>8 Site Plan with North Arrow</p> <div style="text-align: center;"> </div> <p>9 Coordinates UTM Lat Long</p> <p>10 Site <input type="checkbox"/> Building <input checked="" type="checkbox"/> Structure <input type="checkbox"/> Object <input type="checkbox"/></p> <table border="1" style="width: 100%;"> <tr> <td>11 On National Register? Yes <input type="checkbox"/> No <input checked="" type="checkbox"/></td> <td>12 Is It Eligible? Yes <input checked="" type="checkbox"/> No <input type="checkbox"/></td> </tr> <tr> <td>13 Part of Estab. Hist. Dist.? Yes <input checked="" type="checkbox"/> No <input type="checkbox"/></td> <td>14. District Potent'l? Yes <input type="checkbox"/> No <input type="checkbox"/></td> </tr> </table> <p>15 Name of Established District Moses Bates Historic District</p> | 11 On National Register? Yes <input type="checkbox"/> No <input checked="" type="checkbox"/> | 12 Is It Eligible? Yes <input checked="" type="checkbox"/> No <input type="checkbox"/> | 13 Part of Estab. Hist. Dist.? Yes <input checked="" type="checkbox"/> No <input type="checkbox"/> | 14. District Potent'l? Yes <input type="checkbox"/> No <input type="checkbox"/> | <p>4. Present Name(s) Lone Building</p> <p>5. Other Name(s) 223 North Main</p> <p>16. Thematic Category</p> <p>17 Date(s) or Period constructed 1853</p> <p>18. Style or Design commercial vernacular</p> <p>19. Architect or Engineer</p> <p>20. Contractor or Builder</p> <p>21. Original Use, if apparent commercial</p> <p>22. Present Use beauty parlor</p> <p>23. Ownership Public <input type="checkbox"/> Private <input checked="" type="checkbox"/></p> <p>24. Owner's Name & Address, if known James Jenkins</p> <p>25. Open to Public? Yes <input checked="" type="checkbox"/> No <input type="checkbox"/></p> <p>26. Local Contact Person or Organization</p> <p>27. Other Surveys in Which Included None</p> <p>28. No. of Stories</p> <p>29. Basement? Yes <input type="checkbox"/> No <input checked="" type="checkbox"/></p> <p>30. Foundation Material</p> <p>31. Wall Construction brick</p> <p>32. Roof Type & Material shed w/ slight slope to front</p> <p>33. No. of Bays Front 2 Side 3</p> <p>34. Wall Treatment COMMON bond-painted</p> <p>35. Plan Shape rectangular</p> <p>36. Changes (Explain in #42) Addition <input type="checkbox"/> Altered <input checked="" type="checkbox"/> Moved <input type="checkbox"/></p> <p>37. Condition Interior Exterior <u>good</u></p> <p>38. Preservation Underway? Yes <input type="checkbox"/> No <input checked="" type="checkbox"/></p> <p>39. Endangered? By What? Yes <input type="checkbox"/> No <input checked="" type="checkbox"/></p> <p>40. Visible from Public Road? Yes <input checked="" type="checkbox"/> No <input type="checkbox"/></p> <p>41. Distance from and Frontage on Road on street</p> <p>42 Further Description of Important Features Simple building has altered commercial front 3-tone beige brick with 2 picture windows and central door. Upper windows have plain wood lintels and sills. 2nd floor are higher 2-over-2, 3rd floor are 6-over-6. Stair to upper floor opens from last bay on side.</p> <p>43 History and Significance This corner was leveled in the fire of March 29, 1852. but this building was built by 1854 when Thomas Jackson advertised "seeds, groceries, wooden ware, willow ware, figs, fruit, oranges, lemons and thousand other things." The building was owned by Henry H. Priest, who died in 1882, but it seems always to have been occupied by tenants.</p> <p>44 Description of Environment and Outbuildings A corner of a historic commercial frontage one of last intact ones in Hannibal.</p> <p>45 Sources of Information Title, abstract</p> <p>46. Prepared by E. Hamilton</p> <p>47. Organization Hannibal Arts Council</p> <p>48. Date 8-82</p> <p>49. Revision Date(s)</p> |
| 11 On National Register? Yes <input type="checkbox"/> No <input checked="" type="checkbox"/> | 12 Is It Eligible? Yes <input checked="" type="checkbox"/> No <input type="checkbox"/> | | | | |
| 13 Part of Estab. Hist. Dist.? Yes <input checked="" type="checkbox"/> No <input type="checkbox"/> | 14. District Potent'l? Yes <input type="checkbox"/> No <input type="checkbox"/> | | | | |

1 No.
 2. County **Marion**
 4 Present Name(s) **Lone Building**
 5 Other Name(s) **223 North Main**



Office of Historic Preservation, P.O. Box 176, Jefferson City, Missouri 65101
HISTORIC INVENTORY

MA AS-001 048

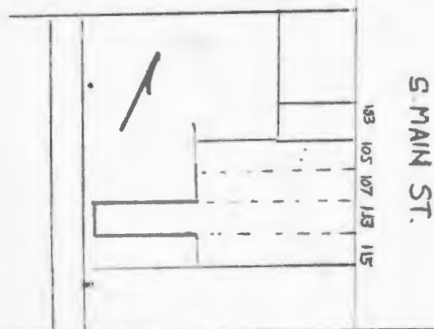
| | | | | | |
|--|--|---|--|---|---|
| 1 No | | 4 Present Name(s) Helm Building | | 1 No 2 County Marion 4 Present Name(s) Helm Building 5 Other Name(s) 102-104 South Main | |
| 2 County Marion | | 5 Other Name(s) | | | |
| 3 Location of Negatives Hannibal Arts Council | | 102-104 South Main | | | |
| 6 Specific Location 102-104 South Main W 79½ ft of S 43 ft of Lot 5 and E 62½ ft of S 29½ ft of lot 5, Block 4 | | 16 Thematic Category | | 2 County Marion 4 Present Name(s) Helm Building 5 Other Name(s) 102-104 South Main | |
| 7 City or Town Hannibal, Mo. 63401 | | 17 Date(s) or Period Constructed 1866, facade C 1910 | | | |
| 8 Site Plan with North Arrow BROADWAY | | 18 Style or Design post Beaux-Arts | | | |
| | | 19 Architect or Engineer | | | |
| | | 20 Contractor or Builder | | | |
| | | 21 Original Use, if apparent Commercial | | | |
| | | 22 Present Use Ice cream parlor | | | |
| 9 Coordinates Lat Long | | 23 Ownership Public <input type="checkbox"/> Private <input checked="" type="checkbox"/> | | | 2 County Marion 4 Present Name(s) Helm Building 5 Other Name(s) 102-104 South Main |
| 10 Site Building <input checked="" type="checkbox"/> Structure <input type="checkbox"/> Object <input type="checkbox"/> | | 24 Owner's Name & Address, if known Bruno M. & Delores J. Humberg | | | |
| 11 On National Register? Yes <input type="checkbox"/> No <input checked="" type="checkbox"/> | | 25 Open to Public? Yes <input checked="" type="checkbox"/> No <input type="checkbox"/> | | | |
| 12 Is II Eligible? Yes <input checked="" type="checkbox"/> No <input type="checkbox"/> | | 26 Local Contact Person or Organization | | | |
| 13 Part of Estab Hist Dist? Yes <input type="checkbox"/> No <input checked="" type="checkbox"/> | | 27 Other Surveys in Which Included | | | |
| 14 District Potent'l? Yes <input type="checkbox"/> No <input type="checkbox"/> | | 28 No. of Stories 2 | | | |
| 15 Name of Established District | | 29 Basement? Yes <input type="checkbox"/> No <input type="checkbox"/> | | | |
| 42 Further Description of Important Features Ground floor has been completely modernized with mansarded fascia. Upper floor in progressive style of c. 1910; buff brick molded to articulate windows, outline frieze and create parapet. Windows are 1-over-1, grouped in 3's over continuous ashlar sills. | | 30 Foundation Material | | | |
| 43 History and Significance John B. Helm (1797-1872) one of Hannibal's most important citizens, had this building under construction in 1866 when a photo of the corner was taken. The next year he gave it to his daughters Mary and Eliza. In 1899 Mary's husband James Franklin Davidson (d.1922) bought Eliza's part, and he was responsible for refacing the building. | | 31 Wall Construction brick | | | |
| 44 Description of Environment and Outbuildings | | 32 Roof Type & Material flat | | | |
| 45 Sources of Information Hagood, Story of Hannibal (1976), p Photo album, "Bits of Hannibal, 1903" in Mark Twain Museum | | 33 No. of Bays Front 7 Side party | | | |
| | | 34 Wall Treatment stretcher bond | | | |
| | | 35 Plan Shape rectangular | | | |
| | | 36 Changes (Explain in #42) Addition <input type="checkbox"/> Altered <input checked="" type="checkbox"/> Moved <input type="checkbox"/> | | | |
| | | 37 Condition Interior Exterior good | | | |
| | | 38 Preservation Underway? Yes <input type="checkbox"/> No <input checked="" type="checkbox"/> | | | |
| | | 39 Endangered? By What? Yes <input type="checkbox"/> No <input checked="" type="checkbox"/> | | | |
| | | 40 Visible from Public Road? Yes <input checked="" type="checkbox"/> No <input type="checkbox"/> | | | |
| | | 41 Distance from and Frontage on Road on street/43 ft. | | | |
| | | | | | |
| | | 46. Prepared by E. Hamilton | | | |
| | | 47. Organization Hannibal Arts Council | | | |
| | | 48. Date 8-82 | | | |
| | | 49. Revision Date(s) | | | |



57, 58, 59 + 60

State Historical Survey and Planning Office, State Capitol Building, Room B-25,
HISTORIC INVENTORY Jefferson City, Missouri 65101

MA-AS-001-049







| | | | | |
|---|--|--|--|--|
| 1 No | | 4. Present Name(s) 86 MA 006-69 | | 1. No. |
| 2 County Marion | | South Main Street Row | | |
| 3 Location of Negatives Hannibal Arts Council | | 5. Other Name(s) 105-107-113-115 South Main Street | | |
| 6 Specific Location E part of Lot 3, Block 13 | | 16. Thematic Category | | 2. County Marion |
| 7 City or Town If Rural, Township & Vicinity Hannibal, MO 63401 | | 17 Date(s) or Period constructed c. 1866 | | |
| 8 Site Plan with North Arrow BROADWAY | | 18 Style or Design commercial vernacular | | |
|  | | 19 Architect or Engineer | | 4. Present Name(s) South Main Street Row |
| | | 20 Contractor or Builder | | |
| | | 21. Original Use, if apparent commercial | | |
| 9 Coordinates UTM Lat Long | | 22. Present Use 4 businesses | | 5. Other Name(s) 105-7-113-115 South Main Street |
| 10 Site II Building <input checked="" type="checkbox"/> Structure II Object <input type="checkbox"/> | | 23. Ownership Public <input type="checkbox"/> Private <input checked="" type="checkbox"/> | | |
| 11 On National Register? Yes <input type="checkbox"/> No <input checked="" type="checkbox"/> | | 24. Owner's Name & Address. 105 John F. Hedges (N 16 2/3 ft. of E 88 2/3 ft.). 107 Lester & Wilma Rubel (S 1/2 of N 1/2, less 10 2/3 ft.) | | |
| 12 Is II Eligible? Yes <input type="checkbox"/> No <input type="checkbox"/> | | 25. Open to Public? Yes <input checked="" type="checkbox"/> No <input type="checkbox"/> | | 6. Other Name(s) |
| 13 Part of Estab. Yes <input type="checkbox"/> No <input checked="" type="checkbox"/> | | 26 Local Contact Person or Organization | | |
| 14. District Potent? Yes <input type="checkbox"/> No <input type="checkbox"/> | | 27. Other Surveys in Which Included none | | |
| 15 Name of Established District | | 28. No. of Stories 2 | | 7. Other Name(s) |
| | | 29. Basement? Yes <input type="checkbox"/> No <input type="checkbox"/> | | |
| | | 30. Foundation Material | | |
| | | 31. Wall Construction brick | | 8. Other Name(s) |
| | | 32. Roof Type & Material flat | | |
| | | 33. No. of Bays Front 8 Side party | | |
| | | 34. Wall Treatment common bond, painted | | 9. Other Name(s) |
| | | 35. Plan Shape rectangular | | |
| | | 36. Changes (Explain in #42) Addition <input type="checkbox"/> Altered <input checked="" type="checkbox"/> Moved <input type="checkbox"/> | | |
| | | 37. Condition Interior fair Exterior fair | | 10. Other Name(s) |
| | | 38. Preservation Underway? Yes <input type="checkbox"/> No <input checked="" type="checkbox"/> | | |
| | | 39. Endangered? By What? Yes <input checked="" type="checkbox"/> No <input type="checkbox"/> | | |
| | | 40. Visible from Public Road? Yes <input checked="" type="checkbox"/> No <input type="checkbox"/> | | 11. Other Name(s) |
| | | 41. Distance from and Frontage on Road on street/ 65 1/2 ft. | | |
| | | 42 Further Description of Important Features Four 2-bay store fronts have shaped metal lintels and sills on 1-over-1 upstairs windows, broad corbelled parapet. Storefront of # 105 retains some original features, inc. cast-iron lintel. Facade of #115 has been covered with aluminum siding and windows given false shutters. | | |
| 43 History and Significance John B. Helm (1797-1872) owned most of the south side of Broadway and Main, including the surviving row at 205-7-9-11 Broadway, just around the corner from this row. Both were made possible by the filling of a bend in Bear Creek that extended into this intersection until after the Civil War. Like the rest of this block, this row was damaged in the great fire of 1893, but not seriously enough to be rebuilt. Joe O'Hern had his drug store here before becoming postmaster in the 1920's. | | 44 Description of Environment and Outbuildings | | 12. Other Name(s) |
| 45 Sources of Information Tax Atlas of 1869, City Engineer's Office Hagood, Story of Hannibal, (1976), p. 92 Holcombe, History of Marion County, (1884), pp. 606-608 Greene, Mirror of Hannibal, (1905), p. 144 - illustrated | | 46. Prepared by E. Hamilton | | |
| | | 47. Organization Hannibal Arts Council | | |
| | | 48. Date 8/82 | | 13. Other Name(s) |
| | | 49. Revision Date(s) | | |
| | | | | |

24. (con't) of NW corner). #113 Harry and Beatrice Musgrove (N $\frac{1}{2}$ of S $\frac{1}{2}$). # 115 Beaty's Inc, A Mo. Corp. (S $\frac{1}{4}$).





State Historical Survey and Planning Office, State Capitol Building, Room B-25,
HISTORIC INVENTORY Jefferson City, Missouri 65101

| | | | | |
|---|--|---|--|---|
| 1 No | | 4. Present Name(s) | | 1. No. |
| 2 County Marion | | Holmes-Dakin Building | | |
| 3 Location of Negatives Hannibal City Hall | | 5. Other Name(s) | | |
| 6 Specific Location 120-122 South Main Street S. 2/3 of Lot 8, Block 4 | | 16. Thematic Category | | 2. County Marion |
| 7 City or Town If Rural, Township & Vicinity Hannibal, MO 63401 | | 17 Date(s) or Period | | |
| 8 Site Plan with North Arrow | | 18. Style or Design Romanesque Revival | | |
|  <p>CHURCH ST.</p> <p>ALLEY</p> <p>MAIN ST.</p> | | 19. Architect or Engineer John M. Patton | | 4. Present Name(s) Holmes-Dakin Building |
| | | 20. Contractor or Builder | | |
| | | 21. Original Use, if apparent commercial | | |
| | | 22. Present Use commercial | | |
| 9 Coordinates UTM | | 23. Ownership Public <input type="checkbox"/> Private <input checked="" type="checkbox"/> | | 5. Other Name(s) 120-122 South Main St. |
| 10 Site <input type="checkbox"/> Building <input checked="" type="checkbox"/> Structure <input type="checkbox"/> Object <input type="checkbox"/> | | 24. Owner's Name & Address, if known | | |
| 11 On National Register? Yes <input type="checkbox"/> No <input checked="" type="checkbox"/> | | 25. Open to Public? Yes <input checked="" type="checkbox"/> No <input type="checkbox"/> | | |
| 12. Is It Eligible? Yes <input type="checkbox"/> No <input type="checkbox"/> | | 26. Local Contact Person or Organization | | |
| 13 Part of Estab. Yes <input type="checkbox"/> Hist Dist.? No <input checked="" type="checkbox"/> | | 27. Other Surveys in Which Included | |  |
| 14. District Potent'l? Yes <input type="checkbox"/> No <input type="checkbox"/> | | 28. No. of Stories 2 | | |
| 15 Name of Established District | | 29. Basement? Yes <input checked="" type="checkbox"/> No <input type="checkbox"/> | | |
| 42 Further Description of Important Features Inside building has iron frame construction. Windows are paired double-hung one-over-one with transoms. Two of these units are grouped under heavy rockfaced cone lintels and separated by brick pilaster strips that rise from a cut stone water table to a corbelled brick frieze. The frieze is surmounted by a matching corbelled parapet, capped by a stone molding. Crenellation-like elements | | 30. Foundation Material course rubble | | |
| 43 History and Significance Originally 123-125 South Main. In 1905 the Holmes-Dakin Cigar Company was "the largest and most important of its character in Northeastern Missouri". Ten-cent brands included Invincible, Hannibal Jolly Boy and Don Bernardo; Five-cent brands were Tuck, Aroma and Quality. The firm was started in 1882 by Henry F. Dakin, formerly a grocer and Edward M. Holmes, who had | | 31. Wall Construction brick | |  |
| 44 Description of Environment and Outbuildings Building has been joined to adjacent structure at 116-118 S. Main to create one large store. | | 32. Roof Type & Material flat/composition | | |
| 45 Sources of Information Mirror of Hannibal (1905), p. 174; illus. p. 121. Hannibal Morning Journal, 2/4/1898-obituary of J.M. Patton The Story of Hannibal (1976), pp. 84, 92, 133. City Directory (1895-96) | | 33. No. of Bays Front 4 Side 12 | | |
| | | 34. Wall Treatment stretcher bond | | |
| | | 35. Plan Shape rectangular | |  |
| | | 36. Changes (Explain in #42) Addition <input checked="" type="checkbox"/> Altered <input type="checkbox"/> Moved <input type="checkbox"/> | | |
| | | 37. Condition Interior good Exterior good | | |
| | | 38. Preservation Underway? Yes <input type="checkbox"/> No <input checked="" type="checkbox"/> | | |
| | | 39. Endangered? By What? Yes <input checked="" type="checkbox"/> No <input type="checkbox"/> declining business | |  |
| | | 40. Visible from Public Road? Yes <input checked="" type="checkbox"/> No <input type="checkbox"/> | | |
| | | 41. Distance from and Frontage on Road on street/70' | | |
| | | 46. Prepared by E. Hamilton | | |
| | | 47. Organization Landmarks Comm. | |  |
| | | 48. Date 6/79 | | |
| | | 49. Revision Date(s) | | |

#42. (cont'd)

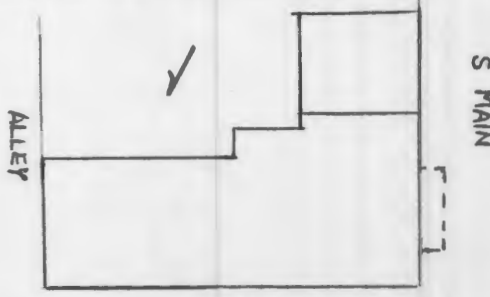

mark the pilaster strips, but most of them are now missing. Some ground floor windows have been closed, and ground floor has been tuckpointed a lighter shade than original mortar.

#43. (cont'd)

already been in the cigar business for many years and who started another business on his own in 1891. A fire on November 25, 1893 destroyed the William Voorhis Dry Goods Store on this site and also the cigar factory, then located on the West side of the street; the latter was said to have burned in just eight minutes. By 1895, Holmes-Dakin had re-established here.



State Historical Survey and Planning Office, State Capitol Building, Room B-25,
HISTORIC INVENTORY Jefferson City, Missouri 65101

| | | | | |
|--|--|---|---|---|
| 1 No | | 4. Present Name(s) Mark Twain Hotel <i>NR 86MA0010</i> | | 1. No. |
| 2 County Marion | | 5. Other Name(s) | | |
| 3 Location of Negatives Hannibal City Hall | | | | |
| 6 Specific Location 200 South Main Street Lot 5 and N. 2/3 Lot 6, Block 3 | | 16. Thematic Category | 28. No. of Stories 4 | 2. County Marion |
| 7 City or Town If Rural, Township & Vicinity Hannibal, MO 63401 | | 17 Date(s) or Period Constructed 1905 and 1918 | 29. Basement? Yes <input type="checkbox"/> No <input type="checkbox"/> | |
| 8 Site Plan with North Arrow | | 18. Style or Design Renaissance Revival | 30. Foundation Material granite | |
|  | | 19 Architect or Engineer | 31. Wall Construction steel frame | 4. Present Name(s) Mark Twain Hotel |
| 9 Coordinates UTM Lat Long | | 20. Contractor or Builder | 32. Roof Type & Material | |
| 10 Site <input type="checkbox"/> Building <input checked="" type="checkbox"/> Structure <input type="checkbox"/> Object <input type="checkbox"/> | | 21. Original Use, if apparent Hotel | 33. No. of Bays Front 5(8) Side 9(18) | |
| 11 On National Register? Yes <input type="checkbox"/> No <input checked="" type="checkbox"/> | | 22 Present Use Hotel | 34. Wall Treatment stretcher bond brick | 5. Other Name(s) 200 South Main |
| 12 Is Eligible? Yes <input type="checkbox"/> No <input type="checkbox"/> | | 23 Ownership Public <input type="checkbox"/> Private <input checked="" type="checkbox"/> Alvin & Mary Barnes | 35. Plan Shape rectangular | |
| 13 Part of Estab Hist Dist? Yes <input type="checkbox"/> No <input checked="" type="checkbox"/> | | 24. Owner's Name & Address, if known | 36. Changes (Explain in #42) Addition <input checked="" type="checkbox"/> Altered <input checked="" type="checkbox"/> Moved <input type="checkbox"/> | |
| 14 District Potent'l? Yes <input type="checkbox"/> No <input type="checkbox"/> | | 25 Open to Public? vacant Yes <input type="checkbox"/> No <input checked="" type="checkbox"/> | 37 Condition Interior fair Exterior good | 6. Other Name(s) 200 South Main |
| 15 Name of Established District | | 26. Local Contact Person or Organization Logan Realty, Silex, MO | 38. Preservation Underway? Yes <input type="checkbox"/> No <input checked="" type="checkbox"/> | |
| 42 Further Description of Important Features Beige pressed brick with stone lintels and wooden cornice of ionic type. Numerous windows on upper floors are grouped over fewer arched openings at street level. Annex follows same cornice line and is divided into four bays over two store fronts. Street level is articulated as podium in broad bands of rustication; semi-circular | | 27. Other Surveys in Which Included none | 39. Endangered? By What? Yes <input checked="" type="checkbox"/> No <input type="checkbox"/> vacant | |
| 43 History and Significance The Mark Twain Hotel was built to replace the Park Hotel as Hannibal's premier hostelry after the latter burned April 1899. A company was formed with capital stock of \$61,000, of which \$30,000 was subscribed by George W. Dulany, George A. Mahan and W. B. Pettibone. Dulany was the cousin of | |  | | |
| 44 Description of Environment and Outbuildings The Hotel is located at the South end of the Central Business District in a declining area subject to flooding. | | 46. Prepared by E. Hamilton | | |
| 45 Sources of Information The Story of Hannibal (1976) pp. 104, 145, 159, 169 Mirror of Hannibal (1905) p. 124; illustrated p. 250. | | 47 Organization Landmarks Comm. | | |
| | | 48. Date 6/79 | 49. Revision Date(s) | |

42. (cont'd)

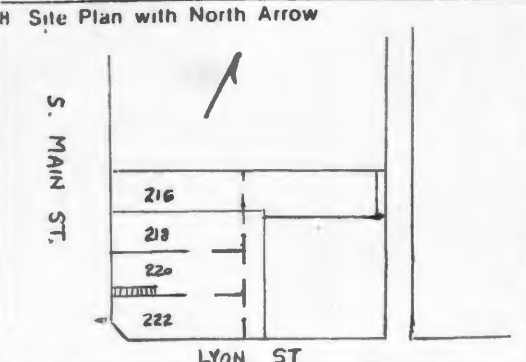
arches over door and windows are banded in molded brick and side windows are tied together by a molded impost course. Some side windows retain original frames with fan lights. Original colonial revival portico over middle three bays replaced by chrome marquee over central door only. Window lintels in upper three stories are composed of varying combinations of rectangular coffered panels: three vertical and two horizontal in the main building and same of two each in the annex. Lobby retains original brass chandeliers and adamesque stucco decoration on the beamed ceiling. Upper floors contain about 90 rooms.

43. (cont'd)

Mahan's wife, and all three investors derived their wealth from the lumber industry. Officers included Sidney J. Roy and J. J. Cruikshank, Jr., another lumber baron, whose new house, "Rockcliffe", is closely related in design to the new hotel. Directors included W. J. Roth and Cyrus Albertson, who were organizing the Hannibal Trust Company at the same time. The Hotel opened January 23, 1906, under the management of Lesh and Morris. In 1912 a fire damaged the second and third floors. The annex was built in 1918. The Rotary Club was founded at the hotel in 1919, and on October 11, 1920, Franklin Delano Roosevelt stayed there during his unsuccessful campaign for the vice-presidency of the U. S. Architecturally, the hotel forms a group with the Memorial Library, the Hannibal Trust Company and the second Farmer's and Merchant's Bank built in the same years.





IMA-AS-001-052

| | | | | | |
|--|--|--|--|--|--|
| 1 No | | 4. Present Name(s) | | 1 No. | |
| 2 County Marion | | Digel Block | | 2 County Marion | |
| 3 Location of Negatives Hannibal Arts Council | | 5. Other Name(s) 216-18-20-22 South Main and 112 Lyon | | 4 Present Name(s) Digel Block | |
| 6 Specific Location 216-222 South Main and 112 Lyon South 1/3 of lot 7 and all West 80 ft. of lot 8, Block 3 | | 16. Thematic Category | | 28. No. of Stories 2 | |
| 7 City or Town If Rural, Township & Vicinity Hannibal | | 17. Date(s) or Period Constructed 1901 | | 29. Basement? Yes <input type="checkbox"/> No <input checked="" type="checkbox"/> | |
| 8 Site Plan with North Arrow | | 18. Style or Design Commercial vernacular | | 30. Foundation Material | |
|  | | 19. Architect or Engineer | | 31. Wall Construction Brick | |
| 9 Coordinates UTM Lat Long | | 20. Contractor or Builder Courtney Brothers | | 32. Roof Type & Material Flat | |
| 10 Site <input type="checkbox"/> Building <input checked="" type="checkbox"/> Structure <input type="checkbox"/> Object <input type="checkbox"/> | | 21. Original Use, if apparent Commercial | | 33. No. of Bays Front 9 Side 6 | |
| 11 On National Register? Yes <input type="checkbox"/> No <input checked="" type="checkbox"/> | | 22. Present Use Vacant | | 34. Wall Treatment Stretcher bond | |
| 12 Is <input type="checkbox"/> Eligible? Yes <input checked="" type="checkbox"/> No <input type="checkbox"/> | | 23. Ownership Public <input type="checkbox"/> Private <input checked="" type="checkbox"/> | | 35. Plan Shape rectangular | |
| 13 Part of Estab. Yes <input type="checkbox"/> Hist Dist.? No <input checked="" type="checkbox"/> | | 24. Owner's Name & Address, if known Francis H & Mary P. McDowell 500 Bridge | | 36. Changes (Explain in #42) Addition <input type="checkbox"/> Altered <input type="checkbox"/> Moved <input type="checkbox"/> | |
| 14. District Potent'l? Yes <input type="checkbox"/> No <input type="checkbox"/> | | 25. Open to Public? Yes <input type="checkbox"/> No <input checked="" type="checkbox"/> | | 37. Condition Interior Exterior fair | |
| 15 Name of Established District | | 26. Local Contact Person or Organization | | 38. Preservation Underway? Yes <input type="checkbox"/> No <input checked="" type="checkbox"/> | |
| 42 Further Description of Important Features 3 storefronts, mostly original with transoms under steel lintels. Upper windows on Main St. side grouped with continuous ashlar sills & lintels; on Lyon side, segmental arches with radiating stretchers. Parapet has triple corbelling on Main St. side, ashlar finials. Main entry at angled corner has inscription "Digel Block" in parapet. Center of Lyon St. side has semicircular pediment with inscription "Erected Anno 1901" | | 27. Other Surveys in Which Included None | | 39. Endangered? By What? Yes <input checked="" type="checkbox"/> No <input type="checkbox"/> Vacant, for sale | |
| 43 History and Significance Gottlob Digel (earlier spelled Gottlieb Diegel) appeared in Hannibal about 1885 working for the Western Brewery. He opened a saloon about 1890, which moved to this site about 1895. After his retirement about 1908, the business was taken over by John Draudt, his son-in-law. The north section, numbered 216-18, was added about 1907. | | 40 Visible from Public Road? Yes <input checked="" type="checkbox"/> No <input type="checkbox"/> | | 41 Distance from and Frontage on Road on street/86 ft. | |
| 44 Description of Environment and Outbuildings | | 46. Prepared by E. Hamilton | | 5 Other Name(s) 216-18-20-22 S. Main and 112 Lyon | |
| 45 Sources of Information Greene, Mirror of Hannibal (1905), p. 309 Charles Anton Sanborn Fire Insurance Maps | | 47. Organization Hannibal Arts Council | | | |
| | | 48. Date 8/82 | | 49. Revision Date(s) | |



State Historical Survey and Planning Office, State Capitol Building, Room B-25,
HISTORIC INVENTORY Jefferson City, Missouri 65101

| | | |
|---|---|---|
| 1 No 2 County Marion 3 Location of Negatives Hannibal City Hall | 4. Present Name(s) <div style="text-align: center; font-size: 1.2em;">City Hall</div> 5. Other Name(s) | 1 No. |
| 6 Specific Location 100 N. Fourth at Broadway (NE corner) s½ Lot 7 & W½ Lot 8, Block D 7 City or Town If Rural, Township & Vicinity Hannibal 63401 8 Site Plan with North Arrow <div style="text-align: center;">  </div> | 16. Thematic Category 17 Date(s) or Period cornerstone laid 10/5/1909 18 Style or Design Neo-Classical 19. Architect or Engineer Barnett, Haynes & Barnett 20. Contractor or Builder E. A. Steininger Co. 21. Original Use, if apparent City Hall 22 Present Use 23 Ownership <div style="display: flex; justify-content: space-between;"> Public <input checked="" type="checkbox"/> Private <input type="checkbox"/> </div> 24. Owner's Name & Address, if known <div style="text-align: center;"> City of Hannibal 100 N. Fourth Hannibal, MO 63401 </div> 25. Open to Public? Yes <input checked="" type="checkbox"/> No <input type="checkbox"/> 26. Local Contact Person or Organization Mayor of Hannibal 27 Other Surveys in Which Included <div style="text-align: center; font-size: 1.2em;">none</div> | 2. County Marion 4 Present Name(s) City Hall 28. No. of Stories 2 29. Basement? Yes <input checked="" type="checkbox"/> No <input type="checkbox"/> <div style="text-align: center;">full</div> 30. Foundation Material cement block 31. Wall Construction brick, stone faced 32. Roof Type & Material flat - concrete 33. No. of Bays Front 6 Side 5 34. Wall Treatment smooth dressed 35. Plan Shape Rectangular 36. Changes Addition <input type="checkbox"/> Altered <input checked="" type="checkbox"/> Moved <input type="checkbox"/> <div style="text-align: center;">(Explain in #42)</div> 37. Condition Interior good Exterior excellent 38. Preservation Yes <input type="checkbox"/> Underway? <input checked="" type="checkbox"/> No <input type="checkbox"/> 39. Endangered? Yes <input type="checkbox"/> By What? <input checked="" type="checkbox"/> No <input type="checkbox"/> 40. Visible from Yes <input checked="" type="checkbox"/> Public Road? <input type="checkbox"/> No <input type="checkbox"/> 41. Distance from and Frontage on Road <div style="text-align: center; font-size: 1.2em;">on street</div> |
| 42 Further Description of Important Features <p>The building is organized as a giant fluted Corinthian pilaster order, with the basement exposed by the sloping site articulated as the podium. Instead of an entablature, there is a rope-like molding surmounted by a plain concrete parapet. Corners of the building are rusticated. Spandrels between 1st and 2nd floors have raised rectangular panels; above second floor windows, heavily carved panels</p> | | 5 Other Name(s) 100 North Fourth St. <div style="text-align: center;">  </div> |
| 43 History and Significance <p>Bennett Mayer, a tavern-owner, deeded the property to the city for the specific use of a new city hall, in 1903. The architects Barnett of the designing firm were sons of the first professional architect in Missouri and had a wide practice including buildings for the St. Louis World's Fair of 1904 and Rockcliffe Mansion in Hannibal. The cost of the building was \$64,429, which was</p> | | |
| 44 Description of Environment and Outbuildings <p>Across Fourth Street to the West is Central Park. To the East is the Central Business District.</p> | | |
| 45 Sources of Information <p>Mr. Warren Barrett, City Engineering Department Mr. William Robey, Maryland Hotel Corporation <u>Hannibal Courier-Post, 10/5/1909 and 6/30/1938</u></p> | | 46. Prepared by Esther J. Rohrer 47 Organization Landmarks Commission 48 Date 7/27/78 49 Revision Date(s) |

42. (cont'd)

of paired rosettes flank the capitals. Inside floor structure is steel, tile and concrete. Flooring and wall surfaces are white and verde antico marble. The lobby cornice in a rope pattern similar to that on the exterior and the lighting fixtures have been painted with copper paint. The staircase has marble treads, a bronze balustrade, and oak railing. The Council Chamber at the SE corner of the 2nd floor has verde antico marble pilasters with gilded Corinthian capitals. Two murals on canvas depict the early steamboat traffic and later railroading that brought the city its prosperity. Furnishings and wall coverings have been altered, and some wainscotting has been removed.

43. (cont'd)

less than the bond issue of \$75,000. The City Council first met in the new building December 5, 1910.

45. (cont'd)

Hannibal Morning Journal, 4/6/1909.
The Story of Hannibal (1976), p. 104.



Office of Historic Preservation, P.O. Box 176, Jefferson City, Missouri 65101

HISTORIC INVENTORY

MA AS-001 054

| | | | | | |
|--|--|---|--|---|------|
| 1 No | | 4 Present Name(s) | | Non Complet | 1 No |
| 2 County Marion | | White Star Laundry | | | |
| 3 Location of Negatives Hannibal Arts Council | | 5 Other Name(s) | | | |
| 6 Specific Location 106 North 4th Lots 5, 6 and N 1/2 of 7, Block 17 | | 16. Thematic Category | | 28. No. of Stories | |
| 7 City or Town II Rural, Township & Vicinity Hannibal | | 17 Date(s) or Period constructed c. 1880 and 1962 | | 29. Basement? Yes <input type="checkbox"/> No <input type="checkbox"/> | |
| 8 Site Plan with North Arrow | | 18 Style or Design utilitarian | | 30. Foundation Material stone-concrete | |
| | | 19. Architect or Engineer | | 31. Wall Construction brick, steel, concrete | |
| | | 20. Contractor or Builder | | 32. Roof Type & Material flat/asphalt | |
| | | 21. Original Use, if apparent factory; laundry | | 33. No. of Bays Front irr. Side 15 | |
| | | 22 Present Use laundry | | 34. Wall Treatment painted green | |
| 9 Coordinates Lat _____ Long _____ | | 23 Ownership Public <input type="checkbox"/> Private <input checked="" type="checkbox"/> | | 35. Plan Shape | |
| 10 Site I: Building X: Structure I: Object I: | | 24. Owner's Name & Address, if known W.H. Berger 4951 Center Omaha, Neb. | | 36. Changes (Explain in #42) Addition <input checked="" type="checkbox"/> Altered <input checked="" type="checkbox"/> Moved <input type="checkbox"/> | |
| 11 On National Register? Yes <input type="checkbox"/> No <input checked="" type="checkbox"/> | | 25. Open to Public? Yes <input checked="" type="checkbox"/> No <input type="checkbox"/> | | 37. Condition Interior <u>good</u> Exterior <u>good</u> | |
| 12. Is II Eligible? Yes <input type="checkbox"/> No <input type="checkbox"/> | | 26. Local Contact Person or Organization manager | | 38. Preservation Underway? Yes <input type="checkbox"/> No <input checked="" type="checkbox"/> | |
| 13 Part of Estab Hist Dist? Yes <input type="checkbox"/> No <input checked="" type="checkbox"/> | | 27. Other Surveys in Which Included none | | 39. Endangered? By What? Yes <input type="checkbox"/> No <input checked="" type="checkbox"/> | |
| 14. District Potent'l? Yes <input checked="" type="checkbox"/> No <input type="checkbox"/> | | | | 40. Visible from Public Road? Yes <input checked="" type="checkbox"/> No <input type="checkbox"/> | |
| 15 Name of Established District | | | | 41. Distance from and Frontage on Road on street/ 163.75' | |
| 42. Further Description of Important Features | | | | | |
| <p>South wing is original, brick commercial building, partially covered with concrete on N side. New front has grid-laid green-tinted concrete block; link wing is in two-parts; S part has clerestory pivoted windows, N part a 2 bay loading dock. N wing has three three-part windows. N & S wings are framed in green-enameled metal panels.</p> | | | | | |
| 43 History and Significance | | | | | |
| <p>The older of these two buildings was built in the 1880's for commercial use. In 1904 the Bluff City Shoe Company sold it to the Troy Laundry, later the Lewis Laundry, who sold it in 1915 to the White Star Laundry, which had been operating on South Main. Milton P. Knighton, the proprietor, was the husband of Helen Cruikshank, daughter of (over)</p> | | | | | |
| 44 Description of Environment and Outbuildings | | | | | |
| <p>Building faces Central Prk, which should be cities major civic space.</p> | | | | | |
| 45 Sources of information | | | | 46. Prepared by | |
| Hannibal Courier-Post, May 10, 1904 and Jan. 1, 1962. | | | | Esther J. Rohner/EH | |
| Helen Knighton, Roberta Hagood, William Partee and William L. Bramlett, Manager | | | | 47. Organization | |
| | | | | Hannibal Art Council | |
| | | | | 48 Date 6/80 49 Revision Date(s) | |



2 County Marion
4. Present Name(s) White Star Laundry
5 Other Name(s) 106 North 4th



HISTORIC INVENTORY

43.(con't.) J. J. Cruikshank, Jr., the builder of Rockcliffe Mansion. In 1962, Knighton sold to William H. Berger, who built the new section and altered the old. In the course of razing the old buildings on the site, an accident occurred which killed one and injured two.





State Historical Survey and Planning Office, State Capitol Building, Room B-25,
HISTORIC INVENTORY Jefferson City, Missouri 65101

| | | | | |
|--|--|--|--|--|
| 1 No | | 4. Present Name(s) Missouri Guaranty Building | | 1 No. 2. County Marion 4. Present Name(s) Missouri Guarantee Building |
| 2 County Marion | | 5. Other Name(s) Odell Building | | |
| 3. Location of Negatives Hannibal City Hall | | | | |
| 6. Specific Location 200-202 N. Fourth & 324 Center West 41' Lot 8, Block 18 | | 16. Thematic Category | | 28. No. of Stories 2 |
| 7. City or Town If Rural, Township & Vicinity Hannibal, MO 63401 | | 17. Date(s) or Period constructed c. 1894 | | 29. Basement? Yes <input checked="" type="checkbox"/> No <input type="checkbox"/> |
| 8. Site Plan with North Arrow  | | 18. Style or Design Romanesque Revival | | 30. Foundation Material rock faced ashlar |
| | | 19. Architect or Engineer | | 31. Wall Construction brick |
| | | 20. Contractor or Builder | | 32. Roof Type & Material flat/composition |
| | | 21. Original Use, if apparent offices | | 33. No. of Bays Front 8 Side 4 |
| | | 22. Present Use apartments | | 34. Wall Treatment stretcher bond |
| | | 23. Ownership Public <input type="checkbox"/> Private <input checked="" type="checkbox"/> | | 35. Plan Shape rectangular |
| | | 24. Owner's Name & Address, if known Dr. E. W. Harder #1 Hyacinth Hannibal, MO 63401 | | 36. Changes (Explain in #42) Addition <input type="checkbox"/> Altered <input checked="" type="checkbox"/> Moved <input type="checkbox"/> |
| 9. Coordinates UTM Lat Long | | 25. Open to Public? Yes <input type="checkbox"/> No <input checked="" type="checkbox"/> | | 37. Condition Interior good Exterior excellent |
| 10. Site <input type="checkbox"/> Building <input checked="" type="checkbox"/> Structure <input type="checkbox"/> Object <input type="checkbox"/> | | 26. Local Contact Person or Organization | | 38. Preservation Underway? Yes <input type="checkbox"/> No <input checked="" type="checkbox"/> |
| 11. On National Register? Yes <input type="checkbox"/> No <input checked="" type="checkbox"/> | | 27. Other Surveys in Which Included none | | 39. Endangered? By What? Yes <input type="checkbox"/> No <input checked="" type="checkbox"/> |
| 12. Is It Eligible? Yes <input type="checkbox"/> No <input type="checkbox"/> | | | | 40. Visible from Public Road? Yes <input checked="" type="checkbox"/> No <input type="checkbox"/> |
| 13. Part of Estab Hist Dist? Yes <input type="checkbox"/> No <input checked="" type="checkbox"/> | | | | 41. Distance from and Frontage on Road on street/60' |
| 14. District Potent'l? Yes <input type="checkbox"/> No <input type="checkbox"/> | | | | |
| 15. Name of Established District | | | | |
| 42. Further Description of Important Features Unusual pattern of fenestration has straight-topped windows alternating with arched openings on the first floor. End arches form entrance bay with door on angle. Rusticated stone is used for water table, string courses along the lines of window sills and second floor lintels, and for impost blocks and trim along the arched openings. Above the top string course is an elaborately patterned | | | |  |
| 43. History and Significance The Missouri Guaranty Savings and Building Association was founded in the early 1890's by John H. Garth and Lyman P. Munger, who were also associates in the Hannibal Lime Co. Mr. Garth was also former President of the Farmer and Merchants Bank and had many other business interests. The Association | | | | |
| 44. Description of Environment and Outbuildings The building is designed to face the corner of Central Park and it is in a row of similar brick buildings forming the north edge of the Park. It plays an important role in the transition from commercial to residential use. | | | | 5. Other Name(s) 200-202 North Fourth Street |
| 45. Sources of Information City directories of the period. Mirror of Hannibal (1905), illus. p. 119. | | | | 46. Prepared by Bernice Tarleton |
| | | | | 47. Organization Landmarks Comm. |
| | | | | 48. Date 6/79 |
| | | | | 49. Revision Date(s) |

42. (cont'd)

parapet of molded and corbelled brick. It is capped by another stone course. The building has been extensively altered inside and in the process of dropping ceilings, the window openings have been lowered, with black panels filling the arched openings above the spring points and the upper third of the straight windows. The building has apparently been tuckpointed recently.

43. (cont'd)

was dissolved about the time of Garth's death in 1898 and the building was taken over by the Hannibal Water Company and the Hannibal Gas Light and Coke Company; two early municipally-owned utilities.



Office of Historic Preservation, P.O. Box 176, Jefferson City, Missouri 65101
HISTORIC INVENTORY

| | | | | | |
|---|--|---|--|--|--|
| 1 No | | 4 Present Name(s) | | Price Four-Family | |
| 2 County | | 5 Other Name(s) | | 205-207 North Fourth Street | |
| 3 Location of Negatives | | 6 Specific Location | | 16. Thematic Category | |
| Marion | | 205-207 North Fourth Street | | 17 Date(s) or Period | |
| Hannibal Arts Council | | N 52 5/12 ft. of Lot 2, Block 23 | | constructed c. 1902 | |
| 7 City or Town | | 11 Rural, Township & Vicinity | | 18 Style or Design | |
| Hannibal | | Hannibal | | Queen Anne | |
| 8 Site Plan with North Arrow | | 19 Architect or Engineer | | 20 Contractor or Builder | |
| | | 21. Original Use, if apparent | | 28. No. of Stories | |
| | | four apartments | | 2 1 1/2 | |
| 9 Coordinates | | 22 Present Use | | 29. Basement? | |
| UTM | | four apartments | | Yes <input checked="" type="checkbox"/> No <input type="checkbox"/> | |
| Lat | | 23 Ownership | | 30. Foundation Material | |
| Long | | Public <input type="checkbox"/> Private <input checked="" type="checkbox"/> | | stone | |
| 10 Site <input type="checkbox"/> Building <input checked="" type="checkbox"/> | | 24. Owner's Name & Address, if known | | 31. Wall Construction | |
| | | Trinity Protestant Episcopal Church | | brick | |
| | | North 4th-Hannibal, Mo 63401 | | 32. Roof Type & Material | |
| 11 On National Register? Yes <input type="checkbox"/> No <input checked="" type="checkbox"/> | | 25. Open to Public? Yes <input type="checkbox"/> No <input checked="" type="checkbox"/> | | hipped, comp. shingle | |
| 12. Is it Eligible? Yes <input type="checkbox"/> No <input type="checkbox"/> | | 26. Local Contact Person or Organization | | 33. No. of Bays | |
| | | | | Front 10 Side 2 | |
| 13 Part of Estab Hist Dist? Yes <input type="checkbox"/> No <input checked="" type="checkbox"/> | | 27. Other Surveys in Which Included | | 34. Wall Treatment | |
| | | none | | common bond | |
| 14. District Potent'l? Yes <input checked="" type="checkbox"/> No <input type="checkbox"/> | | | | 35. Plan Shape | |
| | | | | T | |
| 15 Name of Established District | | | | 36. Changes (Explain in #42) | |
| | | | | Addition <input type="checkbox"/> Altered <input checked="" type="checkbox"/> Moved <input type="checkbox"/> | |
| 42. Further Description of Important Features | | 43 History and Significance | | 37. Condition | |
| In 1979, bricks were painted pink. Rear wing of seven bays with one-story hip roofed rear porch. Three end bays form bay windows with semi-conical roofs pierced by gabled dormers. Dormer windows are framed by fluted pilasters. Brickwork is not molded at corners, creating a latticed effect. The roof over the four doors forming the center bays extends to first floor over terrace and supported by (over) | | This four family building stands on the site of the rear wing of the luxurious Park Hotel, which burned April 1899. The Price family built it at about the same time as the much larger Price Apartments (now Maryland Apartments) at the corner of Center Street and retained ownership until 1921. John B. Price (1822-1895) was an early leader in the local lumber (over) | | Interior <input type="checkbox"/> Exterior <input checked="" type="checkbox"/> | |
| 44 Description of Environment and Outbuildings | | 45 Sources of Information | | 38. Preservation Underway? Yes <input type="checkbox"/> No <input checked="" type="checkbox"/> | |
| Stone retaining wall between building and higher church to north. | | Title abstract | | 39. Endangered? By What? Yes <input type="checkbox"/> No <input checked="" type="checkbox"/> | |
| | | Historic inventory sheet for 400 North Fourth | | 40. Visible from Public Road? Yes <input checked="" type="checkbox"/> No <input type="checkbox"/> | |
| | | | | 41. Distance from and Frontage on Road on street/ 52' 5" | |
| | | | | | |
| | | | | 46. Prepared by | |
| | | | | Esley Hamilton | |
| | | | | 47. Organization | |
| | | | | Hannibal Arts Council | |
| | | | | 48. Date | |
| | | | | 1/19/80 | |
| | | | | 49. Revision Date(s) | |
| | | | | | |

HISTORIC INVENTORY

Office of Historic Preservation, P.O. Box 138, Jefferson City, Missouri 64501

Price Four-Family

505-507 North Fourth Street

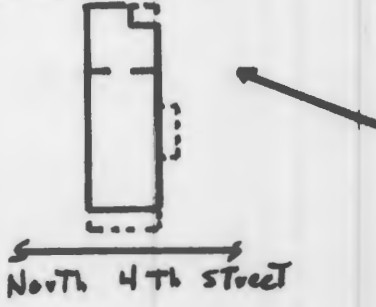
505-507 North Fourth Street
N 505 507 N. of Lot 5, Block 23

42. (con't.) projecting rafters. Two hipped dormers over these bays have dentilled cornices and shingled sides; they are set back behind the line of the front wall to create a shallow deck. Side chimneys have corbelled tops.

43. (con't.) industry. His son John B. (d.1936) was a pioneer in motion picture presentation, building the Star Theater in 1906.



HISTORIC INVENTORY

| | | | | | | | | | | | |
|---|--|--|--|--|--|-----------------|--|---|--|----------------------|--|
| 1 No | | 4 Present Name(s) Draper - Van Every Rental | | 2 County Marion | | 5 Other Name(s) | | 3 Location of Negatives Hannibal Arts Council | | 210 North 4th Street | |
| 6 Specific Location 210 North 4th Street S 41 ft. of W 102 ft. of Lot 6, Block 18 | | | | 16 Thematic Category | | | | 28 No. of Stories 2 | | | |
| 7 City or Town If Rural, Township & Vicinity Hannibal | | | | 17 Date(s) or Period constructed c. 1870 | | | | 29. Basement? Yes <input checked="" type="checkbox"/> No <input type="checkbox"/> | | | |
| 8 Site Plan with North Arrow  | | | | 18 Style or Design vernacular | | | | 30. Foundation Material stone, concrete-faced | | | |
| 9 Coordinates UTM Lat Long | | | | 19 Architect or Engineer | | | | 31. Wall Construction brick? | | | |
| 10 Site <input type="checkbox"/> Building <input checked="" type="checkbox"/> Structure <input type="checkbox"/> Object <input type="checkbox"/> | | | | 20 Contractor or Builder | | | | 32. Roof Type & Material gable comp. shingle | | | |
| 11 On National Register? Yes <input type="checkbox"/> No <input checked="" type="checkbox"/> | | | | 21. Original Use, if apparent residence | | | | 33. No. of Bays Front 3 Side 2 | | | |
| 12 Is II Eligible? Yes <input type="checkbox"/> No <input type="checkbox"/> | | | | 22 Present Use residence | | | | 34. Wall Treatment stucco | | | |
| 13 Part of Estab. Hist. Dist? Yes <input type="checkbox"/> No <input checked="" type="checkbox"/> | | | | 23 Ownership Public <input type="checkbox"/> Private <input checked="" type="checkbox"/> | | | | 35. Plan Shape rectangular | | | |
| 14. District Potential? Yes <input checked="" type="checkbox"/> No <input type="checkbox"/> | | | | 24. Owner's Name & Address, if known Hugh & Dorothy Claggett | | | | 36. Changes (Explain in #42) Addition <input type="checkbox"/> Altered <input checked="" type="checkbox"/> Moved <input type="checkbox"/> | | | |
| 15 Name of Established District | | | | 25. Open to Public? Yes <input type="checkbox"/> No <input checked="" type="checkbox"/> | | | | 37. Condition Interior <input type="checkbox"/> Exterior <input checked="" type="checkbox"/> good | | | |
| 26. Local Contact Person or Organization | | | | 27. Other Surveys in Which Included none | | | | 38. Preservation Underway? Yes <input type="checkbox"/> No <input checked="" type="checkbox"/> | | | |
| 42. Further Description of Important Features Three bay one-story rear wing is apparently early; SE porch recently enclosed with louvered windows. Main house is early but well disguised. Shed-roof porch across front and most of S side. It has concrete floor in front, wood on side, stuccoed railing and posts. Windows have segmental arches except 2nd floor front, which has triangular top (blocked); half timbers radiate from its corners. Plain cornice; central chimney. | | | | 39. Endangered? By What? Yes <input type="checkbox"/> No <input checked="" type="checkbox"/> | | | | 40. Visible from Public Road? Yes <input checked="" type="checkbox"/> No <input type="checkbox"/> | | | |
| 43 History and Significance This house was built in the side yard of the house of Zachariah Draper (1797-1856), probably by his heirs after his death. He was a leading figure in early Hannibal, first postmaster, storekeeper, friend of John Marshall Clemens and owner of extensive property. 311 Bird Street, located behind this site, and 513 Church Street are also associated with him. This property (over) | | | | 41. Distance from and Frontage on Road /41 ft. | | | | 46. Prepared by Esley Hamilton | | | |
| 44 Description of Environment and Outbuildings Hip-roof two-car garage in rear, driveway has been removed. | | | | 47. Organization Hannibal Arts Council | | | | 48. Date 6/80 | | | |
| 45 Sources of information title abstract notes of Roberta Hagood and Ruth Anton Dixon Wecter, <u>Sam Clemens of Hannibal</u> , pp 110, 114 | | | | 49. Revision Date(s) | | | | | | | |

1 No
2 County
3 Location of Negatives
4 Present Name(s)
5 Other Name(s)
6 Specific Location
7 City or Town
8 Site Plan with North Arrow
9 Coordinates
10 Site Building Structure Object
11 On National Register
12 Is II Eligible
13 Part of Estab. Hist. Dist.
14. District Potential
15 Name of Established District
16 Thematic Category
17 Date(s) or Period
18 Style or Design
19 Architect or Engineer
20 Contractor or Builder
21. Original Use, if apparent
22 Present Use
23 Ownership
24. Owner's Name & Address, if known
25. Open to Public
26. Local Contact Person or Organization
27. Other Surveys in Which Included
28 No. of Stories
29. Basement
30. Foundation Material
31. Wall Construction
32. Roof Type & Material
33. No. of Bays
34. Wall Treatment
35. Plan Shape
36. Changes (Explain in #42)
37. Condition
38. Preservation Underway
39. Endangered?
40. Visible from Public Road
41. Distance from and Frontage on Road
42. Further Description of Important Features
43 History and Significance
44 Description of Environment and Outbuildings
45 Sources of information
46. Prepared by
47. Organization
48. Date
49. Revision Date(s)

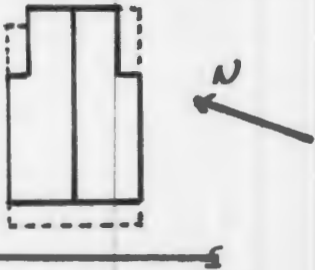

HISTORIC INVENTORY

43. (con't.) eventually passed to his grand daughter Maria, wife of John L. Van Every, who sold it in 1903.

4/3/1880 George W. Jones & Maria to John L. Van Every
 5/31/1892 John L. Van Every to John Jr. -1901 S. 41 ft. only
 10/15/1902 John L. Van Every to Maria J. Van Every
 8/13/1903 to Thomas B. Morris-was #206
 12/8/1912 Fenton B. Morris (son) to Charles W. & Atha Hunt
 to 1969



HISTORIC INVENTORY

| | | | | |
|--|--|---|--|---|
| 1 No | | 4 Present Name(s) Loomis Double House | | 1 No |
| 2 County Marion | | 5 Other Name(s) | | |
| 3 Location of Negatives Hannibal Arts Council | | 212-214 North Fourth Street | | |
| 6 Specific Location 212-214 N. 4th Street S 17 1/2' of W 98' of Lot 5 N 24.5' of W 98' of Lot 6, Block 18 | | 16. Thematic Category | | 2 County Marion |
| 7 City or Town If Rural, Township & Vicinity Hannibal | | 17 Date(s) or Period Constructed 1901 | | |
| 8 Site Plan with North Arrow  | | 18 Style or Design Simplified Queen Anne | | |
| | | 19 Architect or Engineer | | 4. Present Name(s) Loomis Double House |
| | | 20 Contractor or Builder | | |
| | | 21. Original Use, if apparent Two Residences | | |
| | | 22 Present Use Two Residences | | 5. Other Name(s) 212-214 N. 4th |
| | | 23 Ownership Public <input type="checkbox"/> Private <input checked="" type="checkbox"/> | | |
| | | 24. Owner's Name & Address, if known Foley, Sarah | | |
| 9 Coordinates Lat Long | | 25. Open to Public? Yes <input type="checkbox"/> No <input checked="" type="checkbox"/> | | 5. Other Name(s) 212-214 N. 4th |
| 10 Site <input type="checkbox"/> Building <input checked="" type="checkbox"/> Structure <input type="checkbox"/> Object <input type="checkbox"/> | | 26. Local Contact Person or Organization | | |
| 11 On National Register? Yes <input type="checkbox"/> No <input checked="" type="checkbox"/> 12. Is It Eligible? Yes <input type="checkbox"/> No <input type="checkbox"/> | | 27. Other Surveys in Which Included None | | |
| 13 Part of Estab Hist Dist? Yes <input type="checkbox"/> No <input checked="" type="checkbox"/> 14. District Potent'l? Yes <input checked="" type="checkbox"/> No <input type="checkbox"/> | | 40. Visible from Public Road? Yes <input checked="" type="checkbox"/> No <input type="checkbox"/> | | 5. Other Name(s) 212-214 N. 4th |
| 15 Name of Established District | | 41. Distance from and Frontage on Road 42 ft. | | |
| 42. Further Description of Important Features Two broad frame oriels on 2nd floor over separate door & window on first floor. Shed roof 1st floor porch has brick corner posts and railings, broad dentilled frieze. Front cornice has modillions and dentilled frieze; other cornices are boxed only. Small hipped attic dormer in front. Windows are double hung 1-over-1, black sash in yellow frames under segmental (OVER) | |  | | |
| 43 History and Significance Laura Nelson bought this site as far as Bird St. in 1901 but immediately sold this part to Frank Loomis. He built this double house at the same time that she was building 216-218 N 4th next door. Although Loomis retained the rental property until 1919, little is known about him. | | | | |
| 44 Description of Environment and Outbuildings | | | | |
| 45 Sources of Information Title Abstract; City directories | | 46. Prepared by Esley Hamilton | | |
| | | 47. Organization Hannibal Arts Council | | |
| | | 48. Date 6/80 | | 49 Revision Date(s) |

HISTORIC INVENTORY

Location: Double House

Map

112-114 North Fourth Street

Hamilton City Council

112-114 N. 4th Street
E 1/4, of W 1/4, of Lot 1
W 1/4, of W 1/4, of Lot 1
Block 18



Map of the Street

Constructed 1901

Stippled Green Area

Two Residences

Two Residences

Polay, Sarah

112-114 N. 4th Street

112-114 N. 4th Street

112-114 N. 4th Street

112-114 N. 4th Street

112-114 N. 4th Street

112-114 N. 4th Street

112-114 N. 4th Street

112-114 N. 4th Street

112-114 N. 4th Street

112-114 N. 4th Street

112-114 N. 4th Street

112-114 N. 4th Street

112-114 N. 4th Street

112-114 N. 4th Street

112-114 N. 4th Street

112-114 N. 4th Street

112-114 N. 4th Street

112-114 N. 4th Street

42. con't.

arches. Ground drops a story to rear allowing for 2-story back porch.

floor over rear porch has been removed. Front porch has been removed and replaced with a new one. The house is a double house with a central entrance and two side entrances. The house is a double house with a central entrance and two side entrances. The house is a double house with a central entrance and two side entrances.

At many points where the house was built this side of the street in 1901 but immediately after this part to Frank Loomis. He built this double house at the same time that he was building 112-114 N 4th next door. Although Loomis retained the rental property until 1910, little is known about him.

Title Abstract: City Director

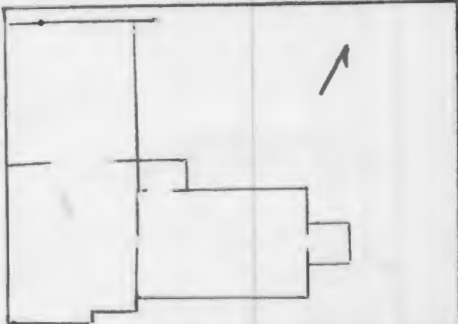
112-114 N. 4th

112-114 N. 4th

112-114 N. 4th



State Historical Survey and Planning Office, State Capitol Building, Room B-25,
HISTORIC INVENTORY Jefferson City, Missouri 65101

| | | | | |
|--|--|---|--|---|
| 1 No | | 4. Present Name(s) Trinity Episcopal Church | | 1. No. |
| 2 County Marion | | 5. Other Name(s) | | |
| 3 Location of Negatives Hannibal City Hall | | | | |
| 6 Specific Location 213 N. Fourth at Bird Lots 3 & 4, Block 23 | | 16. Thematic Category | | 2. County Marion |
| 7 City or Town If Rural, Township & Vicinity Hannibal, MO 63401 | | 17 Date(s) or Period constructed 1858-60 & 1899 | | |
| 8 Site Plan with North Arrow  | | 18. Style or Design Gothic Revival | | |
| 9 Coordinates UTM Lat Long | | 19 Architect or Engineer Joseph A. Miller, arch. | | 4. Present Name(s) Trinity Episcopal Church |
| 10 Site II Building XX Structure II Object II | | 20. Contractor or Builder James Waite, W. R. Davis | | |
| 11 On National Register? Yes II No XX | | 21. Original Use, if apparent church | | |
| 12 Is II Eligible? Yes II No II | | 22 Present Use church | | 5. Other Name(s) 213 North Fourth |
| 13 Part of Estab. Hist. Dist.? Yes II No XX | | 23 Ownership Public II Private XX | | |
| 14. District Potent'l? Yes II No II | | 24. Owner's Name & Address, if known Trinity Protestant Episcopal Church of Hannibal, N. Fourth St., Hannibal, MO | | |
| 15 Name of Established District | | 25. Open to Public? Yes XX No II | | 3. Present Name(s) Trinity Episcopal Church |
| 42 Further Description of Important Features Tower in front of church has large central square-topped central door in early English arched opening. Glass covered by an ornamental iron grill fills the upper part of the opening. Arch has radiating stone voussoirs. Above this entrance is a small circular window with similar detailing. Upper stage of tower has more finely cut stone, central lancet window, stone battlements and | | 26. Local Contact Person or Organization Church office | | |
| 43 History and Significance Trinity Parish was organized June 20, 1845. The building is a characteristic example of the early Gothic revival as practiced especially by the Episcopal Church. The cornerstone was laid May 6, 1858, and the building was dedicated July 15, 1860 by Bishop Hawks and Rector J. W. Dunn. As a result of the financial confusions of the Civil War, the building was auctioned | | 27. Other Surveys in Which Included none | | |
| 44 Description of Environment and Outbuildings A retaining wall runs along the 60' of Lot 3 facing Fourth Street. It is constructed of ashlar limestone, crenellated along the top in a pattern similar to the belltower. Originally, the wall was surmounted by a wood | | 28. No. of Stories 1 | | 3. Present Name(s) Trinity Episcopal Church |
| 45 Sources of Information Trinity Parish, Hannibal, Mo. (Hannibal: Trinity Parish, Trinity Church Bulletins 1945) The Story of Hannibal (1976), pp. 24, 44. | | 29. Basement? Yes XX No II | | |
| | | 30. Foundation Material stone | | |
| | | 31. Wall Construction native limestone | | 3. Present Name(s) Trinity Episcopal Church |
| | | 32. Roof Type & Material steep gable/slate | | |
| | | 33. No. of Bays Front 1 Side 4 | | |
| | | 34. Wall Treatment random ashlar | | 3. Present Name(s) Trinity Episcopal Church |
| | | 35. Plan Shape cruciform | | |
| | | 36. Changes (Explain in #42) Addition XX Altered II Moved II | | |
| | | 37. Condition Interior good Exterior good | | 3. Present Name(s) Trinity Episcopal Church |
| | | 38. Preservation Underway? Yes II No XX | | |
| | | 39. Endangered? By What? Yes II No XX | | |
| | | 40. Visible from Public Road? Yes XX No II | | 3. Present Name(s) Trinity Episcopal Church |
| | | 41. Distance from and Frontage on Road on street/c. 30-40' | | |
| | | 46. Prepared by B. Berry | | |
| | | 47. Organization Landmarks Comm. | | 3. Present Name(s) Trinity Episcopal Church |
| | | 48. Date 11/10/78 | | |
| | | 49. Revision Date(s) | | |



#42. (cont'd)

pilaster strips supporting four-sided pinnacles. The steep gable roof of the body of the church has shingle-faced dormers above the main windows, added in later 19th century. Corners of main building and of tower have stone buttresses placed at 45°. The doors have original iron strap-hinges and door knob.

Inside, the original walnut beams of the roof structure are exposed. Box pews and choir gallery with curving stair are original. The eight nave windows were given between 1887 and 1909. At least three are the work of Charles Booth of London, England. The Northeast window, a memorial to John David Garth, may be by L. C. Tiffany. The clerestory windows which are predominantly dark blue and purple, were designed by Emil Frei of St. Louis and installed as the Hill Memorial Windows in 1945. They represent important figures in the history of the church.

#43. (cont'd)

July 27, 1863, but was reclaimed by the congregation by the following winter. The upper stage of the tower was given in 1899 by Mrs. John H. Garth and her daughter Mrs. R. M. Goodlet of Kansas City in memory of Mr. Garth. At the same time, Mrs. Garth gave the "Tiffany" window in honor of John David Garth (1874-1895) her son. The Garths were friends of Mark Twain and prominent in the lumbering industry.

#44. (cont'd)

and iron picket fence. Lot 4 is occupied by the Memorial Guild Hall by Burks and Landberg of St. Louis, built 1961. There is an old gas light in the yard.



Office of Historic Preservation, P.O. Box 176, Jefferson City, Missouri 65101

HISTORIC INVENTORY

| | | | | | | | | | |
|---|--|---|--|--|--|---|--|--|--|
| 1 No | | 4 Present Name(s) Nelson Double House | | 2 County Marion | | 5 Other Name(s) | | 3 Location of Negatives Hannibal City Hall | |
| 6 Specific Location 216-218 N. Fourth W. 65' of N. 48' of Lot 5, Block 18 | | 16 Thematic Category | | 28 No of Stories 2 | | 29 Basement? Yes <input checked="" type="checkbox"/> No <input type="checkbox"/> partial | | 30 Foundation Material rockface ashlar | |
| 7 City or Town II Rural, Township & Vicinity Hannibal, MO 63401 | | 17 Date(s) or Period constructed 1901 | | 31 Wall Construction frame | | 32 Roof Type & Material medium hip/shingle | | 33 No. of Bays Front 4 Side | |
| 8 Site Plan with North Arrow BIRD ST. N. FOURTH ST. | | 18 Style or Design | | 34 Wall Treatment clapboard | | 35 Plan Shape square | | 36 Changes (Explain in #42) Addition <input type="checkbox"/> Altered <input checked="" type="checkbox"/> Moved <input type="checkbox"/> | |
| 9 Coordinates Lat Long | | 19 Architect or Engineer | | 37 Condition Interior Exterior very good | | 38 Preservation Underway? Yes <input type="checkbox"/> No <input checked="" type="checkbox"/> | | 39 Endangered? Yes <input type="checkbox"/> No <input checked="" type="checkbox"/> By What? | |
| 10 Site: <input type="checkbox"/> Building <input checked="" type="checkbox"/> Structure: <input type="checkbox"/> Object: <input type="checkbox"/> | | 20 Contractor or Builder | | 40 Visible from Public Road? Yes <input checked="" type="checkbox"/> No <input type="checkbox"/> | | 41 Distance from and Frontage on Road on street/ | | 42 Further Description of Important Features One story hip-roof porch across front is a replacement for a porch similar in detailing to the surviving side porch. Front porch has wide plain frieze on square piers with clapboard balustrade. Windows are double hung, one-over-one on first floor, one over-two on second and have black painted sash. Two gable dormers in front with painted wood-shingle siding. Bracketed cornice and four side chimneys. Porch | |
| 11 On National Register? Yes <input type="checkbox"/> No <input checked="" type="checkbox"/> | | 21 Original Use, if apparent Two-family residence | | 43 History and Significance This double house and the single house behind it at 313 Bird were built by Mrs. Mary Nelson, who at that time lived at 215 North Maple. They were among the first residences in Hannibal to be wired for incandescent lighting. | | 44 Description of Environment and Outbuildings Located at corner of block between and opposite buildings of greater historic interest. | | 45 Sources of Information Hannibal Morning Journal 1/25/1901; 2/27/1901; 4/18/1901 | |
| 12 Is It Eligible? Yes <input type="checkbox"/> No <input type="checkbox"/> | | 22 Present Use Four-family residence | | 46 Prepared by Bernice Tarleton | | 47 Organization Landmarks Comm. | | 48 Date/78 Revision Date(s) | |
| 13 Part of Estab Hist Dist? Yes <input type="checkbox"/> No <input checked="" type="checkbox"/> | | 23 Ownership Public <input type="checkbox"/> Private <input checked="" type="checkbox"/> | | 49 | | 50 | | 51 | |
| 14 District Potent? Yes <input type="checkbox"/> No <input type="checkbox"/> | | 24 Owner's Name & Address, if known Norman Kraus 216 N. Fourth Hannibal, MO 63401 | | 52 | | 53 | | 54 | |
| 15 Name of Established District | | 25 Open to Public? Yes <input type="checkbox"/> No <input checked="" type="checkbox"/> | | 55 | | 56 | | 57 | |
| | | 26 Local Contact Person or Organization | | 58 | | 59 | | 60 | |
| | | 27 Other Surveys in Which Included none | | 61 | | 62 | | 63 | |
| | | | | 64 | | 65 | | 66 | |
| | | | | 67 | | 68 | | 69 | |
| | | | | 70 | | 71 | | 72 | |
| | | | | 73 | | 74 | | 75 | |
| | | | | 76 | | 77 | | 78 | |
| | | | | 79 | | 80 | | 81 | |
| | | | | 82 | | 83 | | 84 | |
| | | | | 85 | | 86 | | 87 | |
| | | | | 88 | | 89 | | 90 | |
| | | | | 91 | | 92 | | 93 | |
| | | | | 94 | | 95 | | 96 | |
| | | | | 97 | | 98 | | 99 | |
| | | | | 100 | | 101 | | 102 | |
| | | | | 103 | | 104 | | 105 | |
| | | | | 106 | | 107 | | 108 | |
| | | | | 109 | | 110 | | 111 | |
| | | | | 112 | | 113 | | 114 | |
| | | | | 115 | | 116 | | 117 | |
| | | | | 118 | | 119 | | 120 | |
| | | | | 121 | | 122 | | 123 | |
| | | | | 124 | | 125 | | 126 | |
| | | | | 127 | | 128 | | 129 | |
| | | | | 130 | | 131 | | 132 | |
| | | | | 133 | | 134 | | 135 | |
| | | | | 136 | | 137 | | 138 | |
| | | | | 139 | | 140 | | 141 | |
| | | | | 142 | | 143 | | 144 | |
| | | | | 145 | | 146 | | 147 | |
| | | | | 148 | | 149 | | 150 | |
| | | | | 151 | | 152 | | 153 | |
| | | | | 154 | | 155 | | 156 | |
| | | | | 157 | | 158 | | 159 | |
| | | | | 160 | | 161 | | 162 | |
| | | | | 163 | | 164 | | 165 | |
| | | | | 166 | | 167 | | 168 | |
| | | | | 169 | | 170 | | 171 | |
| | | | | 172 | | 173 | | 174 | |
| | | | | 175 | | 176 | | 177 | |
| | | | | 178 | | 179 | | 180 | |
| | | | | 181 | | 182 | | 183 | |
| | | | | 184 | | 185 | | 186 | |
| | | | | 187 | | 188 | | 189 | |
| | | | | 190 | | 191 | | 192 | |
| | | | | 193 | | 194 | | 195 | |
| | | | | 196 | | 197 | | 198 | |
| | | | | 199 | | 200 | | 201 | |
| | | | | 202 | | 203 | | 204 | |
| | | | | 205 | | 206 | | 207 | |
| | | | | 208 | | 209 | | 210 | |
| | | | | 211 | | 212 | | 213 | |
| | | | | 214 | | 215 | | 216 | |
| | | | | 217 | | 218 | | 219 | |
| | | | | 220 | | 221 | | 222 | |
| | | | | 223 | | 224 | | 225 | |
| | | | | 226 | | 227 | | 228 | |
| | | | | 229 | | 230 | | 231 | |
| | | | | 232 | | 233 | | 234 | |
| | | | | 235 | | 236 | | 237 | |
| | | | | 238 | | 239 | | 240 | |
| | | | | 241 | | 242 | | 243 | |
| | | | | 244 | | 245 | | 246 | |
| | | | | 247 | | 248 | | 249 | |
| | | | | 250 | | 251 | | 252 | |
| | | | | 253 | | 254 | | 255 | |
| | | | | 256 | | 257 | | 258 | |
| | | | | 259 | | 260 | | 261 | |
| | | | | 262 | | 263 | | 264 | |
| | | | | 265 | | 266 | | 267 | |
| | | | | 268 | | 269 | | 270 | |
| | | | | 271 | | 272 | | 273 | |
| | | | | 274 | | 275 | | 276 | |
| | | | | 277 | | 278 | | 279 | |
| | | | | 280 | | 281 | | 282 | |
| | | | | 283 | | 284 | | 285 | |
| | | | | 286 | | 287 | | 288 | |
| | | | | 289 | | 290 | | 291 | |
| | | | | 292 | | 293 | | 294 | |
| | | | | 295 | | 296 | | 297 | |
| | | | | 298 | | 299 | | 300 | |
| | | | | 301 | | 302 | | 303 | |
| | | | | 304 | | 305 | | 306 | |
| | | | | 307 | | 308 | | 309 | |
| | | | | 310 | | 311 | | 312 | |
| | | | | 313 | | 314 | | 315 | |
| | | | | 316 | | 317 | | 318 | |
| | | | | 319 | | 320 | | 321 | |
| | | | | 322 | | 323 | | 324 | |
| | | | | 325 | | 326 | | 327 | |
| | | | | 328 | | 329 | | 330 | |
| | | | | 331 | | 332 | | 333 | |
| | | | | 334 | | 335 | | 336 | |
| | | | | 337 | | 338 | | 339 | |
| | | | | 340 | | 341 | | 342 | |
| | | | | 343 | | 344 | | 345 | |
| | | | | 346 | | 347 | | 348 | |
| | | | | 349 | | 350 | | 351 | |
| | | | | 352 | | 353 | | 354 | |
| | | | | 355 | | 356 | | 357 | |
| | | | | 358 | | 359 | | 360 | |
| | | | | 361 | | 362 | | 363 | |
| | | | | 364 | | 365 | | 366 | |
| | | | | 367 | | 368 | | 369 | |
| | | | | 370 | | 371 | | 372 | |
| | | | | 373 | | 374 | | 375 | |
| | | | | 376 | | 377 | | 378 | |
| | | | | 379 | | 380 | | 381 | |
| | | | | 382 | | 383 | | 384 | |
| | | | | 385 | | 386 | | 387 | |
| | | | | 388 | | 389 | | 390 | |
| | | | | 391 | | 392 | | 393 | |
| | | | | 394 | | 395 | | 396 | |
| | | | | 397 | | 398 | | 399 | |
| | | | | 400 | | 401 | | 402 | |
| | | | | 403 | | 404 | | 405 | |
| | | | | 406 | | 407 | | 408 | |
| | | | | 409 | | 410 | | 411 | |
| | | | | 412 | | 413 | | 414 | |
| | | | | 415 | | 416 | | 417 | |
| | | | | 418 | | 419 | | 420 | |
| | | | | 421 | | 422 | | 423 | |
| | | | | 424 | | 425 | | 426 | |
| | | | | 427 | | 428 | | 429 | |
| | | | | 430 | | 431 | | 432 | |
| | | | | 433 | | 434 | | 435 | |
| | | | | 436 | | 437 | | 438 | |
| | | | | 439 | | 440 | | 441 | |
| | | | | 442 | | 443 | | 444 | |
| | | | | 445 | | 446 | | 447 | |
| | | | | 448 | | 449 | | 450 | |
| | | | | 451 | | 452 | | 453 | |
| | | | | 454 | | 455 | | 456 | |
| | | | | 457 | | 458 | | 459 | |
| | | | | 460 | | 461 | | 462 | |
| | | | | 463 | | 464 | | 465 | |
| | | | | 466 | | 467 | | 468 | |
| | | | | 469 | | 470 | | 471 | |
| | | | | 472 | | 473 | | 474 | |
| | | | | 475 | | 476 | | 477 | |
| | | | | 478 | | 479 | | 480 | |
| | | | | 481 | | 482 | | 483 | |
| | | | | 484 | | 485 | | 486 | |
| | | | | 487 | | 488 | | 489 | |
| | | | | 490 | | 491 | | 492 | |
| | | | | 493 | | 494 | | 495 | |
| | | | | 496 | | 497 | | 498 | |
| | | | | 499 | | 500 | | 501 | |
| | | | | 502 | | 503 | | 504 | |
| | | | | 505 | | 506 | | 507 | |
| | | | | 508 | | 509 | | 510 | |
| | | | | 511 | | 512 | | 513 | |
| | | | | 514 | | 515 | | 516 | |
| | | | | 517 | | 518 | | 519 | |
| | | | | 520 | | 521 | | 522 | |
| | | | | 523 | | 524 | | 525 | |
| | | | | 526 | | 527 | | 528 | |
| | | | | 529 | | 530 | | 531 | |
| | | | | 532 | | 533 | | 534 | |
| | | | | 535 | | 536 | | 537 | |
| | | | | 538 | | 539 | | 540 | |
| | | | | 541 | | 542 | | 543 | |
| | | | | 544 | | 545 | | 546 | |
| | | | | 547 | | 548 | | 549 | |
| | | | | 550 | | 551 | | 552 | |
| | | | | 553 | | 554 | | 555 | |
| | | | | 556 | | 557 | | 558 | |
| | | | | 559 | | 560 | | 561 | |
| | | | | 562 | | 563 | | 564 | |
| | | | | 565 | | 566 | | 567 | |
| | | | | 568 | | 569 | | 570 | |
| | | | | 571 | | 572 | | 573 | |
| | | | | 574 | | 575 | | 576 | |
| | | | | 577 | | 578 | | 579 | |
| | | | | 580 | | 581 | | 582 | |
| | | | | 583 | | 584 | | 585 | |
| | | | | 586 | | 587 | | 588 | |
| | | | | 589 | | 590 | | 591 | |
| | | | | 592 | | 593 | | 594 | |
| | | | | 595 | | 596 | | 597 | |
| | | | | 598 | | 599 | | 600 | |
| | | | | 601 | | 602 | | 603 | |
| | | | | 604 | | 605 | | 606 | |

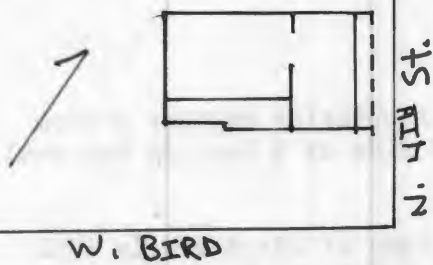
#42. (cont'd)

in northeast corner is wooden, with turned posts horizontal latticework under floor and scrollwork under frieze framing a characteristic small center pendent.



Office of Historic Preservation, P.O. Box 176, Jefferson City, Missouri 65101

HISTORIC INVENTORY

| | | | | |
|--|--|---|--|---|
| 1 No | | 4 Present Name(s) Stone-Hawes-Duffy House | | 1 No |
| 2 County Marion | | 5 Other Name(s) | | |
| 3 Location of Negatives Hannibal Arts Council | | 303 North Fourth Street; 404 Bird Street | | |
| 6 Specific Location 303 North Fourth Street and 404 Bird Street E 66½ ft. of Lot 1, Block 22 | | 16. Thematic Category | | 2 County Marion |
| 7 City or Town If Rural, Township & Vicinity Hannibal | | 17 Date(s) or Period constructed c. 1845 | | |
| 8 Site Plan with North Arrow | | 18 Style or Design orig. late Federal | | |
|  | | 19. Architect or Engineer | | 4. Present Name(s) Stone-Hawes-Duffy House |
| | | 20. Contractor or Builder | | |
| | | 21. Original Use, if apparent residence | | |
| | | 22 Present Use 5 apartments | | |
| 9 Coordinates UTM Lat Long | | 23 Ownership Public <input checked="" type="checkbox"/> Private <input checked="" type="checkbox"/> | | 5 Other Name(s) 323 North Fourth |
| 10 Site <input checked="" type="checkbox"/> Building <input checked="" type="checkbox"/> Structure <input checked="" type="checkbox"/> Object <input checked="" type="checkbox"/> | | 24. Owner's Name & Address, if known Alan Bushmeyer 455 Country Club Drive | | |
| 11 On National Register? Yes <input checked="" type="checkbox"/> No <input checked="" type="checkbox"/> | | 25. Open to Public? Yes <input checked="" type="checkbox"/> No <input checked="" type="checkbox"/> | | |
| 12. Is it Eligible? Yes <input checked="" type="checkbox"/> No <input checked="" type="checkbox"/> | | 26. Local Contact Person or Organization | | |
| 13 Part of Estab Hist Dist? Yes <input checked="" type="checkbox"/> No <input checked="" type="checkbox"/> | | 27. Other Surveys in Which Included none | | 5 Other Name(s) 323 North Fourth |
| 14. District Potent'l? Yes <input checked="" type="checkbox"/> No <input checked="" type="checkbox"/> | | 37. Condition Interior good Exterior good | | |
| 15 Name of Established District | | 38. Preservation Underway? Yes No <input checked="" type="checkbox"/> | | |
| | | 39. Endangered? By What? Yes <input checked="" type="checkbox"/> No <input checked="" type="checkbox"/> | | |
| 42. Further Description of Important Features Original house was 3-bay by 2-bay brick with 3-bay W wing having a 2-story south verandah. This house has dentilled frieze and boxed cornice with returns, and windows with plain wooden lintels and sills. A 2-story front portico has been added with square (boxed) posts and iron railing. Modern three-bay frame S wing on concrete foundation has entry in S bay with one-bay, one-story porch with corner tuscan columns. More recently SW verandah has been enclosed with aluminum (over) | | 40. Visible from Public Road? Yes <input checked="" type="checkbox"/> No <input checked="" type="checkbox"/> | | 5 Other Name(s) 323 North Fourth |
| 43 History and Significance Theophilus Stone acquired half interest to this property in 1834 and full title in 1843. The house was standing by 1854. Born in Virginia in 1804, he came to Hannibal in 1827 or 1830, when there were only six other families. With Samuel Stone he operated the first ferryboat service here from 1831. In 1838 he had a grocery on Hill Street. In 1838 he married Elizabeth Nash (d. 1842) daughter of Abner Nash, an early storekeeper and postmaster (d. 1859) | | 41. Distance from and Frontage on Road 65½ ft | | |
| 44 Description of Environment and Outbuildings | | 46. Prepared by Linda Jensen | | |
| | | 47. Organization Hannibal Arts Council | | |
| 45 Sources of information title abstract; city directories; 1854 Hannibal map Holcombe, <u>History of Marion County</u> (1884), pp. 894,896,953,997. Hagood, <u>Story of Hannibal</u> (1978), p. 23. Notes of Roberta Hagood Hannibal Courier-Post, May 22, 1904 | | 48 Date 149 Revision Date(s) 6/80 | | |

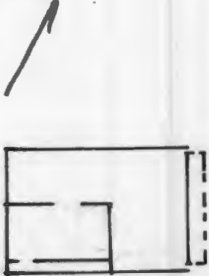
42. (cont.) siding. A one-story 3-bay frame wing on concrete foundation extends S from the rear wing. It has a separate entry (404 Hill Street) on E side of S bay; it has small porch with corner columns.

43. (cont) In 1845 he married Eliza Dickey (d. 1894). At the time of his death in 1883 or 1885, he had lived in Hannibal longer than anyone else except John L. Lacy, who lived right across the street at 401 Bird (now demolished). This house is sometimes said to be the oldest brick dwelling in Hannibal, which is possible. Although Stone owned this property until 1873, the house was occupied as early as 1859 by George Hawes, who then bought it. Hawes (1811-1891) was a merchant in partnership with Jesse M. Armstrong, first president of the Farmers and Merchants Bank in 1870, and later president of the Commercial Bank. In 1894 the property was purchased by Nancy Duffy, wife of James Duffy, the president of the Duffy-Trowbridge Stove Company. Their daughter Nancy was the wife of Charles H. Trowbridge, the company's vice president and lived from 1900 a block away at 301 North Fifth Street. James Duffy died about 1902 and his widow in 1907. The company lasted until 1940.



Office of Historic Preservation, P.O. Box 176, Jefferson City, Missouri 65101

HISTORIC INVENTORY

| | | | |
|--|--|--|--|
| 1 No | | 4 Present Name(s) Jones-Clayton House | |
| 2 County Marion | | 5 Other Name(s) 305-307 North Fourth Street | |
| 3 Location of Negatives Hannibal Arts Council | | | |
| 6 Specific Location 305-307 N. 4th Street Block 22 (over) | | 16. Thematic Category | |
| 7 City or Town II Rural, Township & Vicinity Hannibal | | 17 Date(s) or Period constructed by 1854 | |
| 8 Site Plan with North Arrow  | | 18 Style or Design orig. Late Federal | |
| | | 19 Architect or Engineer | |
| | | 20 Contractor or Builder | |
| | | 21 Original Use, if apparent two? residences | |
| | | 22 Present Use apartments | |
| | | 23 Ownership Public <input checked="" type="checkbox"/> Private <input checked="" type="checkbox"/> | |
| | | 24 Owner's Name & Address, if known Edw. M. Morris, Jr. 1004 A Center Street | |
| 9 Coordinates Lat _____ Long _____ | | 25 Open to Public? Yes <input checked="" type="checkbox"/> No <input checked="" type="checkbox"/> | |
| 10 Site <input checked="" type="checkbox"/> Building <input checked="" type="checkbox"/> Structure <input checked="" type="checkbox"/> Object <input checked="" type="checkbox"/> | | 26 Local Contact Person or Organization | |
| 11 On National Register? Yes <input checked="" type="checkbox"/> No <input checked="" type="checkbox"/> | | 27 Other Surveys in Which Included none | |
| 12 Is II Eligible? Yes <input checked="" type="checkbox"/> No <input checked="" type="checkbox"/> | | | |
| 13 Part of Estab Hist Dist? Yes <input checked="" type="checkbox"/> No <input checked="" type="checkbox"/> | | 14 District Potent? Yes <input checked="" type="checkbox"/> No <input checked="" type="checkbox"/> | |
| 15 Name of Established District | | 28 No. of Stories 2 | |
| | | 29 Basement? Yes <input checked="" type="checkbox"/> No <input checked="" type="checkbox"/> not evident | |
| | | 30 Foundation Material rock | |
| | | 31 Wall Construction frame? | |
| | | 32 Roof Type & Material gable, comp. shingle | |
| | | 33 No. of Bays Front 3 Side 2 | |
| | | 34 Wall Treatment asbestos shingles | |
| | | 35 Plan Shape L | |
| | | 36 Changes (Explain in #42) Addition <input checked="" type="checkbox"/> Altered <input checked="" type="checkbox"/> Moved <input checked="" type="checkbox"/> | |
| | | 37 Condition Interior _____ Exterior fair | |
| | | 38 Preservation Underway? Yes <input checked="" type="checkbox"/> No <input checked="" type="checkbox"/> | |
| | | 39 Endangered? By What? Yes <input checked="" type="checkbox"/> No <input checked="" type="checkbox"/> | |
| | | 40 Visible from Public Road? Yes <input checked="" type="checkbox"/> No <input checked="" type="checkbox"/> | |
| | | 41 Distance from and Frontage on Road 52 1/2 ft. | |
| 42 Further Description of Important Features End chimney on north side. Boxed cornice with returns; dentil-like frieze. Hipped hood on 4 brackets over 3 doors (305, 305 1/2, 307). Windows are double-hung, six-over-one; N & S 2nd-floor windows are paired. Three-bay rear wing on north rear. Concrete terrace across front. | | | |
| 43 History and Significance This building, which has been divided into apartments since 1920 or earlier, has a complex early history. The property was purchased in 1833 by trustees of Pamela Jones. After her death in 1838 it was divided among her five children, who sold partial interests to other people. Two of them, John G. Toncray and Edwin H. Turner, both tobacconists, were living here in 1859. In 1861, Turner was arrested as a successionist. In 1865 Anna E. Clayton (over | | | |
| 44 Description of Environment and Outbuildings Ashlar retaining wall along sidewalk. | | | |
| 45 Sources of information city directories; title abstract Holcombe, History of Marion County (1884), pp. 398, 916, 947. 1854 map of Hannibal | | | |
| 46 Prepared by Linda Jensen | | | |
| 47 Organization Hannibal Arts Council | | | |
| 48 Date 6/80 49 Revision Date(s) | | | |

Marion

Jones-Clayton House

305-307 North Fourth



HISTORIC INVENTORY

6. (cont.) S 52 ft. 4 4/5 in. and N 32 ft. 10 4/5 in. of S 52 ft. 4 4/5 in. of Lot 2.


43. (cont.) (1832-1883) acquired full title to the property. She was the wife of Charles Fenton Clayton (1822-1883), prominent early physician and mother of George D. Clayton and Sarah E. Yancey, who are associated with other notable houses in Hannibal; she was the sister of Dr. Edgar C. Hays, another prominent resident and sometime partner of her husband. The Claytons lived here only three years. From 1890 to 1901 the house was owned by Robert A. Curtis, a mortician, who apparently exchanged it in 1901 for 1008 Broadway, the home of Rufus Easton Anderson (b. 1833), a wealthy lawyer. Both of these men are described further at the Broadway address.





Office of Historic Preservation, P.O. Box 176, Jefferson City, Missouri 65101
HISTORIC INVENTORY

MA-AS-001-063

| | | | | | |
|--|--|---|--|--|----|
| 1. No. | | 4. Present Name(s) McDonald Double House | | not 3 described | NO |
| 2. County Marion | | 5. Other Name(s) | | | |
| 3. Location of Negatives Hannibal City Hall | | | | | |
| 6. Specific Location 312-314 North Fourth Street S. 43.5' of Lot 6 and N. 3' of E 64', Lot #7, Block 19 | | 16. Thematic Category | | 28. No. of Stories 2 | |
| 7. City or Town If Rural, Township & Vicinity Hannibal, MO 63401 | | 17. Date(s) or Period constructed 1902 | | 29. Basement? Yes XX full No | |
| 8. Site Plan with North Arrow | | 18. Style or Design | | 30. Foundation Material rubble stone | |
|  | | 19. Architect or Engineer | | 31. Wall Construction brick | |
| | | 20. Contractor or Builder Matteson and Warren | | 32. Roof Type & Material hip, gable, comp. shing | |
| | | 21. Original Use, if apparent Double residence | | 33. No. of Bays Front 4 Side 4 | |
| | | 22. Present Use double residence | | 34. Wall Treatment common bond; painted | |
| 9. Coordinates UTM | | 23. Ownership Public Private XX | | 35. Plan Shape T-shaped | |
| 10. Site: Building XX Structure: Object | | 24. Owner's Name & Address, if known Sarah Levine 314 N. Fourth Street Hannibal, MO 63401 | | 36. Changes (Explain in #42) Added Moved | |
| 11. On National Register? Yes No XX | | 25. Open to Public? Yes No XX | | 37. Condition Interior fair Exterior | |
| 12. Is Eligible? Yes No | | 26. Local Contact Person or Organization | | 38. Preservation Underway? Yes XX No | |
| 13. Part of Estab. Hist. Dist? Yes No XX | | 27. Other Surveys in Which Included none | | 39. Endangered? Yes No XX By What? | |
| 14. District Potent'l? Yes No | | | | 40. Visible from Public Road? Yes XX No | |
| 15. Name of Established District | | | | 41. Distance from and Frontage on Road 20'/65.5' | |
| 42. Further Description of Important Features Double house with center entrances flanked by two-story bay windows with projecting gable roofs. Gable ends are pedimented and have shingle surfaces with lunettes in centers. Modillions under boxed cornice, dentilled frieze. Windows are one-over-one double hung with heavy rockface ashlar sills and lintels. One story porch across front on concrete base | | | | | |
| 43. History and Significance This is a very historic lot, the site of the United Presbyterian Church, built in 1837, which was sold in 1859 and later used as the Court of Common Pleas. When the new Court House was built in 1901, the old building was sold to Mrs. J. J. McDonald, who lived next door. She had it torn down by Matteson and Warren | | | | | |
| 44. Description of Environment and Outbuildings Low rubble wall at north edge of property has concrete cap stones. Two garages and small shed on alley. | | | | | |
| 45. Sources of Information Hannibal Morning Journal, October 8, 1901 & November 17, 1901 City Directories Story of Hannibal (1976), pp. 34, 61, 105. | | | | 46. Prepared by E. Hamilton | |
| | | | | 47. Organization Landmarks Comm. | |
| | | | | 48. Date 6/79 | |
| | | | | 49. Revision Date(s) | |



2. County
Marion

 4. Present Name(s)
McDonald Double House

 5. Other Name(s)
312-314 North Fourth Street

#42. (cont'd)

has dentilled cornice and ionic pilasters, but front columns have been replaced by wrought iron posts and front balustrade has been removed. Small side porches in northeast and southeast corners of rear wing. Basement is almost fully exposed in rear.


#43. (cont'd)

and the new rental property put up in its place. It was slightly damaged in June, 1979, when the former McDonald house was destroyed by fire.



Office of Historic Preservation, P.O. Box 176, Jefferson City, Missouri 65101







HISTORIC INVENTORY

| | | | | | |
|--|--|---|--|--|--|
| 1 No | | 4 Present Name(s) | | 1 No | |
| 2 County Marion | | 5 Other Name(s) | | 2 County Marion | |
| 3 Location of Negatives Hannibal Arts Council | | 313-315 North Fourth Street | | 4. Present Name(s) | |
| 6 Specific Location 313-315 North 4th St. N 13 ft. Lot 2 and S 1/2 Lot 3, Block 22 | | 16. Thematic Category | | 28. No. of Stories 2 | |
| 7 City or Town If Rural, Township & Vicinity Hannibal | | 17 Date(s) or Period constructed 1901 | | 29. Basement? Yes <input checked="" type="checkbox"/> No <input type="checkbox"/> full | |
| 8 Site Plan with North Arrow | | 18 Style or Design Queen Anne | | 30. Foundation Material rock face ashlar | |
|  | | 19. Architect or Engineer | | 31. Wall Construction brick | |
| | | 20. Contractor or Builder | | 32. Roof Type & Material cross gable, comp. shingle | |
| 9 Coordinates UTM Lat Long | | 21. Original Use, if apparent two residences | | 33. No. of Bays Front 3 Side 5 | |
| 10 Site <input type="checkbox"/> Building <input checked="" type="checkbox"/> Structure <input type="checkbox"/> Object <input type="checkbox"/> | | 22 Present Use two residences | | 34. Wall Treatment stretcher bond, painted | |
| 11 On National Register? Yes <input type="checkbox"/> No <input checked="" type="checkbox"/> | | 23 Ownership Public <input type="checkbox"/> Private <input checked="" type="checkbox"/> | | 35. Plan Shape mod. cross | |
| 12. Is It Eligible? Yes <input type="checkbox"/> No <input type="checkbox"/> | | 24. Owner's Name & Address, if known Milton J. Failor 313 North 4th Street Hannibal, Mo. 63401 | | 36. Changes (Explain in #42) Addition <input type="checkbox"/> Altered <input type="checkbox"/> Moved <input type="checkbox"/> | |
| 13 Part of Estab Hist Dist? Yes <input type="checkbox"/> No <input checked="" type="checkbox"/> | | 25. Open to Public? Yes <input type="checkbox"/> No <input checked="" type="checkbox"/> | | 37. Condition Interior good Exterior good | |
| 14. District Potent'l? Yes <input checked="" type="checkbox"/> No <input type="checkbox"/> | | 26. Local Contact Person or Organization | | 38. Preservation Underway? Yes <input type="checkbox"/> No <input checked="" type="checkbox"/> | |
| 15 Name of Established District | | 27. Other Surveys in Which Included none | | 39. Endangered? By What? Yes <input type="checkbox"/> No <input checked="" type="checkbox"/> | |
| 42. Further Description of Important Features Projecting front gable has two square multi-pane windows flanked by diagonal plank siding and topped by over hanging panel of scalloped shingles. End gables have same shingles. Hipped porches at NE & SE entries have turned posts, scrolled friezes with center drops, lattices beneath floor. Double hung, 1-over-1 windows have segmental arches. Front cornice is dentilled, front basement has ashlar (over) | | 40. Visible from Public Road? Yes <input checked="" type="checkbox"/> No <input type="checkbox"/> | | 41. Distance from and Frontage on Road 45.75 ft. | |
| 43 History and Significance Frederick L. Dubach lived at 300 North Fifth Street, on the other side of this block, and had extensive property in this neighborhood. He purchased this property in 1889 but probably did not build the present structure until 1901, when he and his wife gave it to their son George. His widow sold it in 1950. | | 44 Description of Environment and Outbuildings Three car brick garage on alley. A vine is trained up SE corner of front of house. Yard terraces to concrete retaining wall and sidewalk. | | 45 Other Name(s) 313-315 North Fourth Street | |
| 45 Sources of Information | | 46. Prepared by Linda Jensen | | 47. Organization Hannibal Arts Council | |
| | | 48. Date 6/80 | | 49 Revision Date(s) | |

42. (con't.) water table. Some false shutters.



State Historical Survey and Planning Office, State Capitol Building, Room B-25,
HISTORIC INVENTORY Jefferson City, Missouri 65101

| | | | | |
|--|--|--|--|---|
| 1 No | | 4. Present Name(s) Long-Schweitzer House | | 1. No. |
| 2 County Marion | | 5. Other Name(s) | | |
| 3 Location of Negatives Hannibal City Hall | | | | |
| 6 Specific Location 317 N. Fourth Street N. Half Lot #3, and S. 5.5', Lot #4, Block 22 | | 16. Thematic Category | | 2. County Marion |
| 7 City or Town If Rural, Township & Vicinity Hannibal, MO 63401 | | 17. Date(s) or Period constructed 1892. | | |
| 8 Site Plan with North Arrow | | 18. Style or Design | | |
|  | | 19. Architect or Engineer | | 4. Present Name(s) Long-Schweitzer House |
| | | 20. Contractor or Builder | | |
| | | 21. Original Use, if apparent residence | | |
| | | 22. Present Use residence | | |
| 9 Coordinates UTM | | 23 Ownership Public <input type="checkbox"/> Private <input checked="" type="checkbox"/> | | 5. Other Name(s) 317 North Fourth Street |
| 10 Site <input type="checkbox"/> Building <input checked="" type="checkbox"/> Structure <input type="checkbox"/> Object <input type="checkbox"/> | | 24. Owner's Name & Address, if known Mrs. John H. Hill 317 N. Fourth Hannibal, MO 63401 | | |
| 11 On National Register? Yes <input type="checkbox"/> No <input checked="" type="checkbox"/> | | 25. Open to Public? Yes <input type="checkbox"/> No <input checked="" type="checkbox"/> | | |
| 12 Is It Eligible? Yes <input type="checkbox"/> No <input type="checkbox"/> | | 26. Local Contact Person or Organization | | |
| 13 Part of Estab Hist Dist.? Yes <input type="checkbox"/> No <input checked="" type="checkbox"/> | | 14. District Potent'l? Yes <input type="checkbox"/> No <input type="checkbox"/> | |  |
| 15 Name of Established District | | 27. Other Surveys in Which Included none | | |
| 42 Further Description of Important Features See attached. | | 28. No. of Stories 2 | | |
| 43 History and Significance See attached. | | 29. Basement? Yes <input checked="" type="checkbox"/> No <input type="checkbox"/> partial | | |
| 44 Description of Environment and Outbuildings Retaining wall. | | 30. Foundation Material rock-faced ashlar | |  |
| 45 Sources of Information owner; title abstract; city directories. | | 31. Wall Construction frame | | |
| | | 32. Roof Type & Material cross gable, slate | | |
| | | 33. No. of Bays Front irr. Side irr. | | |
| | | 34. Wall Treatment clapboard | |  |
| | | 35. Plan Shape cruciform | | |
| | | 36. Changes (Explain in #42) Addition <input type="checkbox"/> Altered <input type="checkbox"/> Moved <input type="checkbox"/> | | |
| | | 37. Condition Interior good Exterior good | | |
| | | 38. Preservation Underway? Yes <input type="checkbox"/> No <input checked="" type="checkbox"/> | |  |
| | | 39. Endangered? By What? Yes <input type="checkbox"/> No <input checked="" type="checkbox"/> | | |
| | | 40. Visible from Public Road? Yes <input checked="" type="checkbox"/> No <input type="checkbox"/> | | |
| | | 41. Distance from and Frontage on Road 20'/38.2' | | |
| | | 46. Prepared by E. Hamilton | |  |
| | | 47. Organization Landmarks Comm. | | |
| | | 48. Date 6/79 | | |
| | | 49. Revision Date(s) | | |

#42.

Boxed pedimented gables; frone one has two small double hung windows, decorative shingles and diagonal boards. Front cornice has consoles, sides are plain. First floor front corners are angled; second floor overhangs these angles with corner pendants. Small Eastlake-type decorative panel on wall above center first floor window. One story entry porch in southeast corner has turned posts. Frist floor bay window on south wing. One and two story additions at rear. Original roof covering of square slates placed on angle. One fireplace has original mantel and mirror; original gas lights still in house, narrow hardwood floors (now covered w/carpeting) original fixtures in both baths; few structural changes to interior or exterior according to owner.

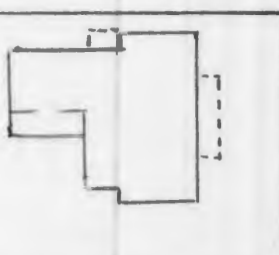
#43.

Mary Long bought this property in 1892; she and her husband George M. Long, a machinist on the Hannibal and St. Joseph Railway, were living here by 1894. Thereafter they leased the house to a succession of railroad men until 1912, when they sold it to Theodore Schweitzer. Schweitzer, who had begun his career as a bartender in his father's saloon, was by then secretary of Hannibal Ice and Cold Storage. He later became president, and lived here until 1960. His heirs sold the house to its present owner.



MA-AS-001-066

State Historical Survey and Planning Office, State Capitol Building, Room B-25,
HISTORIC INVENTORY Jefferson City, Missouri 65101

| | | | | | |
|--|--|---|--|---|----------------------------|
| 1. No. | | 4. Present Name(s) J. B. Brown House | | 1. No. | |
| 2. County Marion | | 5. Other Name(s) | | | 2. County Marion |
| 3. Location of Negatives Hannibal City Hall | | | | | |
| 6. Specific Location 321 N. Fourth N. 60' Lot 4, Blk 22 | | 16. Thematic Category | | 4. Present Name(s) J. B. Brown House | |
| 7. City or Town If Rural, Township & Vicinity Hannibal, MO 63401 | | 17. Date(s) or Period constructed c. 1870 | | | |
| 8. Site Plan with North Arrow <div style="text-align: center;">HILL ST  N FOURTH ST</div> | | 18. Style or Design Italianate | | 5. Other Name(s) 321 North Fourth St. | |
| 9. Coordinates UTM Lat Long. | | 19. Architect or Engineer | | | |
| 10. Site II Building <input checked="" type="checkbox"/> Structure II Object II | | 20. Contractor or Builder | | | |
| 11. On National Register? Yes <input checked="" type="checkbox"/> No <input checked="" type="checkbox"/> | | 21. Original Use, if apparent residence | | | |
| 12. Is II Eligible? Yes <input checked="" type="checkbox"/> No <input checked="" type="checkbox"/> | | 22. Present Use multiple residence | | | |
| 13. Part of Estab. Hist. Dist.? Yes <input checked="" type="checkbox"/> No <input checked="" type="checkbox"/> | | 23. Ownership Public <input type="checkbox"/> Private <input checked="" type="checkbox"/> | | | |
| 14. District Potent'l? Yes <input type="checkbox"/> No <input checked="" type="checkbox"/> | | 24. Owner's Name & Address, if known Mrs. Pauline Truitt 321 N. Fourth Hannibal, MO 63401 | | | |
| 15. Name of Established District | | 25. Open to Public? Yes <input type="checkbox"/> No <input checked="" type="checkbox"/> | | | |
| 42. Further Description of Important Features A textbook Italianate house, except that brackets and modillions have been removed from wide frieze. Straight coffered and decorated lintels. Heavy bracketed cornice over front door and balcony door above it; both entries have top and sidelights. Extremely elaborate one story front porch of three bays has fluted piers on pedestals, corner brackets, decorated frieze, turned balusters below, pierced slats | | 26. Local Contact Person or Organization | | | |
| 43. History and Significance James Burket Brown (1827-1915) came to Hannibal in 1832 and for many years before his death had resided here longer than anybody else. He went to California during the Gold Rush and returning in 1852 bought Kunkle's Drug Store. Now Scott Drug Store, it has been on its present site (217 N. Main) since | | 27. Other Surveys in Which Included none | | | |
| 44. Description of Environment and Outbuildings Ashlar retaining wall of very large blocks totaling about 30" in height is topped by cast-iron fence in front with lyre-shaped slats. O'Brien added wrought iron fence at sides of property with fleur-de-lis finials. Two urns | | 28. No. of Stories 2 | | | |
| 45. Sources of Information Mrs. Pauline Truitt; Roberta Hagood file, Public Library. History of Marion County (1884), p. 910. Mirror of Hannibal (1905), pp. 138, 273. Story of Hannibal (1976) pp. 50, 54, 210. Hannibal Courier Trade Review (Jan. 1879). | | 29. Basement? Yes <input checked="" type="checkbox"/> No <input type="checkbox"/> full | | | |
| | | 30. Foundation Material coarse rubble stone | | | |
| | | 31. Wall Construction common bond | | | |
| | | 32. Roof Type & Material hip, comp. shingle | | | |
| | | 33. No. of Bays Front 2 Side | | | |
| | | 34. Wall Treatment common bond, painted | | | |
| | | 35. Plan Shape | | | |
| | | 36. Changes (Explain in #42) Addition <input type="checkbox"/> Altered <input checked="" type="checkbox"/> Moved <input type="checkbox"/> | | | |
| | | 37. Condition Interior fair Exterior good | | | |
| | | 38. Preservation Underway? Yes <input checked="" type="checkbox"/> No <input type="checkbox"/> | | | |
| | | 39. Endangered? By What? Yes <input type="checkbox"/> No <input checked="" type="checkbox"/> | | | |
| | | 40. Visible from Public Road? Yes <input checked="" type="checkbox"/> No <input type="checkbox"/> | | | |
| | | 41. Distance from and Frontage on Road 20' / 60' | | | |
| | | 46. Prepared by Linda L. Jensen | | | |
| | | 47. Organization Hannibal | | | |
| | | 48. Date 10/78 | | | |
| | | 49. Revision Date(s) | | | |

#42. (cont'd)

above. Cupola or observatory is one bay by two has round-headed windows separated by pilasters, bracketed cornice, finial on top. Apparent addition at southwest corner is slightly lower than main house and has segmental arches over paired windows. Original west wing three bays by two had two story verandah on south side. This has been enclosed with green asbestos shingles. Original front door has oval panels. Windows were replaced after tornado damage; shutters have been removed. Interior alterations include bathrooms, hardwood floors, built-in closets. Original interior transoms and some fireplaces.

#43. (cont'd)

1859. Brown lived several other places before building this house two blocks up the hill from his store. He served as Mayor of Hannibal from 1882 to 1885 and from 1888 to 1889; four terms. His son, A. Sydney Brown took over the drugstore and his grandson Dr. Barrett Brown (d. 1971) born in this house, became nationally known during and after World War II as a plastic surgeon specializing in the treatment of burns. The property was bought from the Browns by John O'Brien, a grocer, the father of the present owner.

#44. (cont'd) used as planters in front yard. Original carriage house at rear of property was demolished in 1978.



HISTORIC INVENTORY

| | | | | | | | | | | | |
|--|--|---|--|--|--|--|--|--|--|--|--|
| 1 No | | 4 Present Name(s) J. Carroll Beckwith Birthplace | | 2 County Marion | | 5 Other Name(s) 400 North Fourth Street | | 3 Location of Negatives Hannibal Arts Council | | | |
| 6 Specific Location 400 North Fourth St. 540½ ft. of Lot 8, Block 20 | | | | 16. Thematic Category | | | | 28. No. of Stories 2 | | | |
| 7 City or Town If Rural, Township & Vicinity Hannibal | | | | 17 Date(s) or Period Constructed by 1850 | | | | 29. Basement? Yes <input checked="" type="checkbox"/> Full No <input type="checkbox"/> | | | |
| 8 Site Plan with North Arrow | | | | 18 Style or Design Greek Revival | | | | 30. Foundation Material stone, part ashlar | | | |
| | | | | 19. Architect or Engineer | | | | 31. Wall Construction brick | | | |
| | | | | 20. Contractor or Builder | | | | 32. Roof Type & Material gable, comp. shingle | | | |
| 9 Coordinates UTM Lat Long | | | | 21. Original Use, if apparent residence | | | | 33. No. of Bays Front 3 Side blank | | | |
| 10 Site <input type="checkbox"/> Building <input checked="" type="checkbox"/> Structure <input type="checkbox"/> Object <input type="checkbox"/> | | | | 22 Present Use two residences | | | | 34. Wall Treatment stretcher bond | | | |
| 11 On National Register? Yes <input type="checkbox"/> No <input checked="" type="checkbox"/> | | | | 23 Ownership Public <input type="checkbox"/> Private <input checked="" type="checkbox"/> | | | | 35. Plan Shape rectangular | | | |
| 12. Is It Eligible? Yes <input type="checkbox"/> No <input type="checkbox"/> | | | | 24. Owner's Name & Address, if known L. Fred Lyng (deceased) 400-400A North 4th Hannibal, MO | | | | 36. Changes (Explain in #42) Addition <input checked="" type="checkbox"/> Altered <input checked="" type="checkbox"/> Moved <input type="checkbox"/> | | | |
| 13 Part of Estab Hist Dist? Yes <input type="checkbox"/> No <input checked="" type="checkbox"/> | | | | 25. Open to Public? Yes <input type="checkbox"/> No <input checked="" type="checkbox"/> | | | | 37. Condition Interior <input type="checkbox"/> Exterior <input checked="" type="checkbox"/> good | | | |
| 14. District Potent'l? Yes <input checked="" type="checkbox"/> No <input type="checkbox"/> | | | | 26. Local Contact Person or Organization | | | | 38. Preservation Underway? Yes <input type="checkbox"/> No <input checked="" type="checkbox"/> | | | |
| 15 Name of Established District | | | | 27. Other Surveys in Which Included Missouri (American Guide Series), 1941, p. 222. | | | | 39. Endangered? By What? Yes <input type="checkbox"/> No <input checked="" type="checkbox"/> | | | |
| 42. Further Description of Important Features Front part of house has typical boxed cornice with returns and thick wood lintels. Doorway has been altered to accomodate two doors. Front porch has columns and frieze, square balusters and roof balustrade creating 2nd-floor balcony. The basement door at the level of Hill St. is Italianate. Later rear wing has pedimented gable with shingle infill. It has asphalt siding, a concrete base and a two-story rear porch, now glazed and enclosed with vertical wood siding, over a (over) | | | | 40. Visible from Public Road? Yes <input checked="" type="checkbox"/> No <input type="checkbox"/> | | | | 41. Distance from and Frontage on Road 40½ ft. | | | |
| 43 History and Significance James Carroll Beckwith (1852-1917) was born in this house on September 23, 1852, the son of Charles Henry and Martha Owen Beckwith. Within a year, the family moved to Chicago. Beckwith studied painting in Paris under Carolus Duran 1873-1878 during the time that John Singer Sargent was in the atelier. He moved to New York City in 1879, where he had a successful (over) | | | | 46. Prepared by Esley Hamilton | | | | 47. Organization Hannibal Arts Council | | | |
| 44 Description of Environment and Outbuildings Four-car garage faces Hill St. to rear of property; it is set into side of hill, leaving fine view of bridge and river unobstructed. The rear yard is supported on a rubble retaining wall. | | | | 48. Date of Revision 6/80 | | | | 49. Date of Revision | | | |
| 45 Sources of Information Van Ravenswaay, ed., Missouri: A Guide to the "Show Me" State (1941), p. 222. "Artist Beckwith, Hannibal's First Gift to U.S. Culture," undated newspaper clipping, Mark Twain Museum. title abstract; 1854 map of Hannibal (over) | | | | | | | | | | | |

1 No

2 County

Marion

4. Present Name(s)

J. Carroll Beckwith Birthplace

5 Other Name(s)

400 North Fourth Street

HISTORIC INVENTORY

42. (cont.) garage opening on Hill Street.

43.(cont.) career as a portraitist. In later life, he became a friend of Mark Twain and summered with him in the Catskills.

The house may have been built as early as 1836 for Susan Inskeep Markle, but the property changed hands frequently in the next decade at varying prices. More likely the house was built by Jo nathan Gore or William Hubbard in 1849 or 1850. Hubbard sold to James Rackcliffe in 1854. Dr. Rackcliffe (1795-1860) was one of the first physicians in Hannibal arriving in 1837. According to Mark Twain, all three of his sons suffered from insanity in varying degrees. One of them "had to be locked into a small house in corner of the yard-- and chained. Fed through a hole." The house was made into two apartments probably after Mrs. Rackcliffe's death in 1885 (b. 1814).

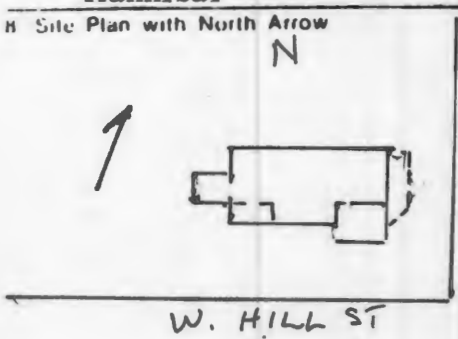

45. (cont.) Mark Twain "Villagers of 1843-44".
Hannibal Courier Post, February 27, 1905.



MA-AS-001-068

Office of Historic Preservation, P.O. Box 176, Jefferson City, Missouri 65101

HISTORIC INVENTORY

| | | | | |
|---|--|---|--|---|
| 1 No | | 4 Present Name(s) <div style="text-align: center;">Joshua M. Gibbs House</div> | | 1 No |
| 2 County <div style="text-align: center;">Marion</div> | | 5 Other Name(s) | | |
| 3 Location of Negatives <div style="text-align: center;">Hannibal Arts Council</div> | | 401 1/2 North Fourth St., 400 Hill St. | | |
| 6 Specific Location 401 1/2 N. 4th St., 400 Hill Street E 86 ft. of S 40 ft. of Lot 1, Block 21 | | 16. Thematic Category | | 2 County Marion |
| 7 City or Town If Rural, Township & Vicinity <div style="text-align: center;">Hannibal</div> | | 17 Date(s) or Period <div style="text-align: center;">constructed 1890-91</div> | | |
| 8 Site Plan with North Arrow <div style="text-align: center;">N </div> | | 18 Style or Design <div style="text-align: center;">Queen Anne</div> | | |
| | | 19. Architect or Engineer | | |
| 9 Coordinates UTM Lat Long | | 20. Contractor or Builder | | |
| 10 Site : Building X | | 21. Original Use, if apparent <div style="text-align: center;">residence</div> | | |
| 11 On National Register? Yes <input type="checkbox"/> No <input checked="" type="checkbox"/> | | 22 Present Use <div style="text-align: center;">two flats</div> | | |
| 12 Is It Eligible? Yes <input type="checkbox"/> No <input type="checkbox"/> | | 23 Ownership Public <input type="checkbox"/> Private <input checked="" type="checkbox"/> | | |
| 13 Part of Estab Hist Dist? Yes <input type="checkbox"/> No <input checked="" type="checkbox"/> | | 24. Owner's Name & Address, if known <div style="text-align: center;">Ernestine H. Allen 2212 Palmyra Road Hannibal, Mo. 63401</div> | | |
| 14 District Potent'l? Yes <input checked="" type="checkbox"/> No <input type="checkbox"/> | | 25. Open to Public? Yes <input type="checkbox"/> No <input checked="" type="checkbox"/> | | |
| 15 Name of Established District | | 26. Local Contact Person or Organization | | 4. Present Name(s) Joshua M. Gibbs House |
| 42. Further Description of Important Features Simple three gable house having boxed cornice with returns, now seems even plainer because of asbestos shingles. Front facing Hill St. had shed roof across first floor of E 4 bays; E two bays of this have been enclosed with picture windows and new entry over basement garage. One-story hipped porch on W end now glazed. One-story addition on Fourth Street front as well. <div style="text-align: right;">(over)</div> | | 27. Other Surveys in Which Included <div style="text-align: center;">none</div> | | |
| 43 History and Significance Joshua M. Gibbs (1841-1914) was born in Kentucky and came to Hannibal in 1868 and opened a jewelry store "at the sign of the Golden Eagle," on Broadway. He married Seraph J. Hynes in 1875. In spite of a business failure in 1879, he reopened and was successful enough to build this house in 1890 or 91. Later his sons Willard K. and Giles A. <div style="text-align: right;">(over)</div> | | 28. No. of Stories <div style="text-align: center;">2 1/2</div> | | |
| 44 Description of Environment and Outbuildings Yard to east merges with that of 408 Hill St., which was built c. 1908 by Edward A. King, husband of Mary A. Gibbs, Joshua's daughter. | | 29. Basement? Yes <input type="checkbox"/> No <input checked="" type="checkbox"/> | | |
| 45 Sources of Information Title abstract; city directories Mrs. Elizabeth Lovett | | 30. Foundation Material <div style="text-align: center;">concrete</div> | | |
| 46. Prepared by <div style="text-align: center;">Esley Hamilton</div> | | 31. Wall Construction <div style="text-align: center;">frame</div> | | |
| 47. Organization <div style="text-align: center;">Hannibal Arts Council</div> | | 32. Roof Type & Material <div style="text-align: center;">cross gable, comp. shingle</div> | | |
| 48 Date 6/80 | | 33. No. of Bays Front <div style="text-align: center;">4</div> Side <div style="text-align: center;">2</div> | | |
| 49 Revision Date | | 34. Wall Treatment <div style="text-align: center;">asbestos shingle</div> | | |
| | | 35. Plan Shape <div style="text-align: center;">T</div> | | |
| | | 36. Changes (Explain in #42) Addition <input type="checkbox"/> Altered <input checked="" type="checkbox"/> Moved <input type="checkbox"/> | | |
| | | 37. Condition Interior _____ Exterior <div style="text-align: center;">good</div> | | |
| | | 38. Preservation Underway? Yes <input type="checkbox"/> No <input checked="" type="checkbox"/> | | |
| | | 39. Endangered? By What? Yes <input type="checkbox"/> No <input checked="" type="checkbox"/> | | |
| | | 40. Visible from Public Road? Yes <input checked="" type="checkbox"/> No <input type="checkbox"/> | | |
| | | 41. Distance from and Frontage on Road <div style="text-align: center;">40 ft.</div> | | |
| | |  | | |

(over)

HISTORIC INVENTORY

42. (con't.) Entry to 401 1/2 North 4th in center of N side.

43. (con't.) joined him. Willard was living here in 1898 when he organized Hannibal Company F of the Missouri Volunteer Infantry to fight in the Spanish-American War; 109 men were mustered. Gibbs sold the property to his son-in-law Edward A. King in 1911.

45. (con't.) Holcombe, History of Marion County (1884), p. 927

Hannibal Courier-Post, August 15, 1914; June 13, 1951.

Morning Journal, June 5, 1888

Daily Courier, January 15, 1879

Sanborn Maps, 1890 and 1899

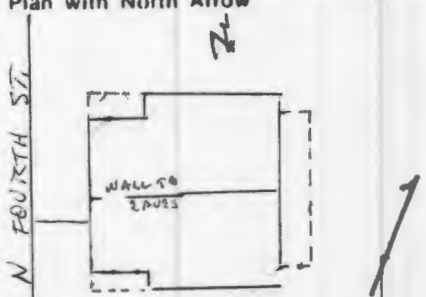

Hagood, The Story of Hannibal (1976), p. 95



MA-AS-001-069

Office of Historic Preservation, P.O. Box 176, Jefferson City, Missouri 65101

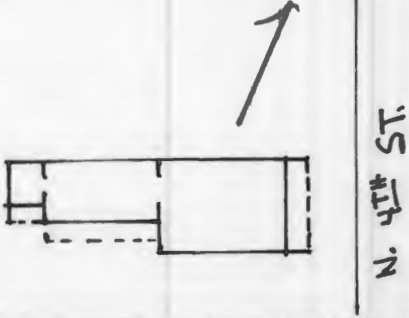
HISTORIC INVENTORY

| | | | | |
|---|--|--|--|---|
| 1 No | | 4 Present Name(s) Jefferson B. Brown Flats | | 1 No |
| 2 County Marion | | 5 Other Name(s) | | |
| 3 Location of Negatives Hannibal Arts Council | | 402-404 North Fourth Street | | |
| 6 Specific Location 402-404 North 4th Street S 29 ft. of Lot 7 and N 25 ft. of 8, Block 20 | | 16 Thematic Category | | 2 County Marion 4 Present Name(s) Jefferson B. Brown Flats 5 Other Name(s) 402-404 North Fourth Street |
| 7 City or Town If Rural, Township & Vicinity Hannibal | | 17 Date(s) or Period constructed 1901 | | |
| 8 Site Plan with North Arrow  | | 18 Style or Design Colonial Revival | | |
| | | 19 Architect or Engineer | | |
| | | 20 Contractor or Builder Matteson & Warren | | |
| | | 21 Original Use, if apparent 4 residences | | |
| | | 22 Present Use 4 residences | | |
| | | 23 Ownership Public <input type="checkbox"/> Private <input checked="" type="checkbox"/> | | |
| | | 24 Owner's Name & Address, if known Gerald & Rosalie Epperson 3255 St. Mary's Avenue Hannibal, Mo. 63401 | | |
| 9 Coordinates Lat _____ Long _____ | | 25 Open to Public? Yes <input type="checkbox"/> No <input checked="" type="checkbox"/> | | |
| 10 Site <input type="checkbox"/> Building <input checked="" type="checkbox"/> Structure <input type="checkbox"/> Object <input type="checkbox"/> | | 26 Local Contact Person or Organization | | |
| 11 On National Register? Yes <input type="checkbox"/> No <input checked="" type="checkbox"/> | | 27 Other Surveys in Which Included none | | |
| 12 Is It Eligible? Yes <input type="checkbox"/> No <input type="checkbox"/> | | | | |
| 13 Part of Estab. Hist. Dist.? Yes <input type="checkbox"/> No <input checked="" type="checkbox"/> | | | | |
| 14 District Potent'l? Yes <input checked="" type="checkbox"/> No <input type="checkbox"/> | | | | |
| 15 Name of Established District | | | | |
| 42 Further Description of Important Features Front is yellow brick laid in yellow mortar with very fine joints; sides and rear are red brick. Front double hung windows have asterisk patterned mullions in upper sash and stone sills. First floor windows have heavy stone lintels; 2nd floor windows break frieze, which is decorated with garlands. Side windows have segmental arches. Paired front doors (402 1/2 & 404 1/2) are set in (over) | | 28 No. of Stories 2 | | |
| | | 29 Basement? Yes <input checked="" type="checkbox"/> No <input type="checkbox"/> | | |
| | | 30 Foundation Material coursed rubble | | |
| | | 31 Wall Construction brick | | |
| | | 32 Roof Type & Material hip, comp. shingle | | |
| | | 33 No. of Bays Front 5 Side 5 | | |
| | | 34 Wall Treatment stretcher bond | | |
| | | 35 Plan Shape square | | |
| | | 36 Changes (Explain in #42) Addition <input type="checkbox"/> Altered <input type="checkbox"/> Moved <input type="checkbox"/> | | |
| | | 37 Condition Interior _____ Exterior good | | |
| | | 38 Preservation Underway? Yes <input type="checkbox"/> No <input checked="" type="checkbox"/> | | |
| | | 39 Endangered? By What? Yes <input type="checkbox"/> No <input checked="" type="checkbox"/> | | |
| | | 40 Visible from Public Road? Yes <input checked="" type="checkbox"/> No <input type="checkbox"/> | | |
| | | 41 Distance from and Frontage on Road 49 ft. | | |
| 43 History and Significance Jefferson B. Brown was the son of James Burket Brown (1827-1915), the druggist who had come to Hannibal in 1832. The Browns lived diagonally opposite, at 321 North Fourth Street. This is the most elegant of the turn-of-the-century multi-family dwellings built in this neighborhood. | |  | | |
| 44 Description of Environment and Outbuildings Fine view of bridge and river from rear. | | | | |
| 45 Sources of Information Hannibal Morning Journal, August 3 and Nov. 17, 1901 notes of Roberta Hagood 1979 historic inventory | | 46 Prepared by Esley Hamilton | | |
| | | 47 Organization Hannibal Arts Council | | |
| | | 48 Date 1/80 Revision Date(s) | | |

42. (Con't.) paneled recess; 402 & 404 are set back at N & S ends of front terrace. Front terrace has concrete base, with concrete posts and railings matching those at 408 North Fourth Street. Hipped front porch only over center bay of terrace; one-bay porches in front of side entries. Hipped attic dormer in front has louvers. Boxed cornice decorated with modillions. Yellow brick chimneys flank front of house; red-brick chimneys farther to rear.



HISTORIC INVENTORY

| | | | | | |
|--|--|--|--|---|--|
| 1 No | | 4 Present Name(s) Kerchival-Lakenan--Lathrop House | | 1 No | |
| 2 County Marion | | 5 Other Name(s) | | 2 County Marion | |
| 3 Location of Negatives Hannibal Arts Council | | 407 North Fourth Street | | 4 Present Name(s) Kerchival-Lakenan-Lathrop | |
| 6 Specific Location 407 North Fourth Street N 25 5 ft. of Lot 1 & S 1/2 of Lot 2, Block 21 | | 16. Thematic Category | | 28. No. of Stories 2 | |
| 7 City or Town If Rural, Township & Vicinity Hannibal | | 17 Date(s) or Period constructed c 1844 | | 29. Basement? Yes <input type="checkbox"/> No <input checked="" type="checkbox"/> not evident | |
| 8 Site Plan with North Arrow | | 18 Style or Design vernacular Greek Revival | | 30. Foundation Material rubble stone | |
|  | | 19. Architect or Engineer | | 31. Wall Construction brick | |
| | | 20. Contractor or Builder | | 32. Roof Type & Material gable, comp. shingle | |
| 9 Coordinates UTM Lat Long | | 21. Original Use, if apparent residence | | 33. No. of Bays Front 3 Side 3 | |
| 10 Site: <input type="checkbox"/> Building <input checked="" type="checkbox"/> Structure: <input type="checkbox"/> Object: <input type="checkbox"/> | | 22 Present Use apartments | | 34. Wall Treatment stretcher bond, painted | |
| 11 On National Register? Yes <input type="checkbox"/> No <input checked="" type="checkbox"/> | | 23 Ownership Public <input type="checkbox"/> Private <input checked="" type="checkbox"/> | | 35. Plan Shape rectangular | |
| 12. Is It Eligible? Yes <input type="checkbox"/> No <input type="checkbox"/> | | 24. Owner's Name & Address, if known Ed M. Morris, Jr. 1004A Center St. | | 36. Changes (Explain in #42) Addition: <input type="checkbox"/> Altered: <input type="checkbox"/> Moved: <input type="checkbox"/> | |
| 13 Part of Estab Hist Dist? Yes <input type="checkbox"/> No <input checked="" type="checkbox"/> | | 25. Open to Public? Yes <input type="checkbox"/> No <input checked="" type="checkbox"/> | | 37. Condition Interior <input type="checkbox"/> Exterior <input checked="" type="checkbox"/> | |
| 14. District Potent? Yes <input checked="" type="checkbox"/> No <input type="checkbox"/> | | 26. Local Contact Person or Organization | | 38. Preservation Underway? Yes <input type="checkbox"/> No <input checked="" type="checkbox"/> | |
| 15 Name of Established District | | 27. Other Surveys in Which Included None | | 39. Endangered? By What? Yes <input type="checkbox"/> No <input checked="" type="checkbox"/> | |
| 42. Further Description of Important Features Three-bay ell to rear has two-story verandah facing south. Gabled ends have parapets ending in corbelled projections to front and rear which bracket boxed cornice. Windows have flat wooden lintels and sills. Front porch is later, with four Ionic columns (damaged) and dentilled entablature supporting shed roof. One of least altered early galleried houses, although badly in need of repair. | | 40. Visible from Public Road? Yes <input checked="" type="checkbox"/> No <input type="checkbox"/> | | 41. Distance from and Frontage on Road 58.25 ft. | |
| 43 History and Significance This house seems to have been the first house on the west side of this block before 401 North was built in 1891. It may have been built as early as 1844 by William F. Kerchival, who bought the S 1/2 of Lot 2 for \$300 that October and sold it the following February for \$2,000. Kerchival (1813-1896) was a tailor and later dry-goods dealer; his daughter Helen became Mrs. John Garth, one of Hannibal's most notable philanthropists. George R. Green (over) | | 44 Description of Environment and Outbuildings Large yard on south side, first of a row of five early houses on this side of the block. | | 45 Sources of Information title abstract; city directories 1854 map of Hannibal notes of Roberta Hagood 1850 Census; Wecter, Sam Clemens of Hannibal, (1952), p. 219. | |
| 46. Prepared by Esley Hamilton | | 47. Organization Hannibal Arts Council | | 48. Date 1/29 Revision Date(s) 6/80 | |

HISTORIC INVENTORY

45. (cont.) Blair, Mark Twain's Hannibal Huck & Tom (1969), pp. 29, 357.

Mark Twain, Autobiography, II, 181-182.

Hannibal Morning Journal, May 29, 1917.

43. (cont.) (1816-1892) bought the property in 1895 and sold it twelve months later to Brison Stillwell (b. 1816), a miller who was mayor in 1855, 1863, and 1872; his younger brother Amos later became quite wealthy. Stillwell sold in 1847 to Samuel P. Blair, who lost the property later that year to Thomas Sunderland and Robert F. Lakenan. Lakenan (1820-1883) acquired full title in 1849, but in 1850 he was living at the Brady House Hotel; this house was definitely standing by 1854, but so was a big house on Broadway where Lakenan lived in later years. Lakenan was one of the big three of Hannibal in 1850 (with Archibald Robards and Russell Moss) and an important if somewhat malevolent figure in Mark Twain's memories.

In 1854, he married as his second wife Mary Moss, and Twain accused him of making a recluse of her. He was a founder and later general attorney of the Hannibal and St. Joseph Railroad and Lakenan, Missouri, is named for him. In 1857, he sold to John Lentner Lathrop, treasurer of the railroad, who lived here until about 1880; Lathrop and Lentner, Missouri, were named for him.



HISTORIC INVENTORY

| | | | | | |
|---|--|---|--|--|--|
| 1 No | | 4 Present Name(s) | | 1 No | |
| 2 County | | F. B. McElroy House | | 2 County | |
| Marion | | 5 Other Name(s) | | Marion | |
| 3 Location of Negatives | | 408 North Fourth Street | | 4. Present Name(s) | |
| Hannibal Arts Council | | | | F. B. McElroy House | |
| 6 Specific Location | | 16. Thematic Category | | 28. No. of Stories 2 | |
| 408 North 4th Street | | | | 29. Basement? Yes <input checked="" type="checkbox"/> No <input type="checkbox"/> | |
| N 36 1/2 ft. of Lot 7, Block 20 | | 17 Date(s) or Period | | full | |
| | | constructed c. 1850 | | 30. Foundation Material | |
| 7 City or Town If Rural, Township & Vicinity | | 18 Style or Design | | rubble stone | |
| Hannibal | | vernacular Greek Revival | | 31. Wall Construction | |
| 8 Site Plan with North Arrow | | 19. Architect or Engineer | | brick | |
| | | 20. Contractor or Builder | | 32. Roof Type & Material | |
| | | | | gable, comp. shingle | |
| | | 21. Original Use, if apparent | | 33. No. of Bays | |
| | | residence | | Front 3 Side blank | |
| | | 22 Present Use | | 34. Wall Treatment | |
| | | two flats | | common bond, painted | |
| | | 23 Ownership | | 35. Plan Shape L | |
| | | Public <input type="checkbox"/> Private <input checked="" type="checkbox"/> | | 36. Changes | |
| | | 24. Owner's Name & Address, if known | | (Explain in #42) | |
| | | Guilford & Rosemary Aldrich | | Addition <input type="checkbox"/> Altered <input checked="" type="checkbox"/> Moved <input type="checkbox"/> | |
| | | 408 N. 4th Street | | 37. Condition | |
| | | Hannibal, Mo. 63401 | | Interior | |
| | | 25. Open to Public? | | Exterior | |
| | | Yes <input type="checkbox"/> No <input checked="" type="checkbox"/> | | good | |
| | | 26. Local Contact Person or Organization | | 38. Preservation Underway? | |
| | | | | Yes <input type="checkbox"/> No <input checked="" type="checkbox"/> | |
| | | 27. Other Surveys in Which Included | | 39. Endangered? By What? | |
| | | none | | Yes <input type="checkbox"/> No <input checked="" type="checkbox"/> | |
| 9 Coordinates UTM | | | | 40. Visible from Public Road? | |
| Lat | | | | Yes <input checked="" type="checkbox"/> No <input type="checkbox"/> | |
| Long | | | | 41. Distance from and Frontage on Road | |
| | | | | 36 1/2 ft. | |
| 10 Site <input type="checkbox"/> Building <input checked="" type="checkbox"/> Structure <input type="checkbox"/> Object <input type="checkbox"/> | | | | 5 Other Name(s) | |
| 11 On National Register? Yes <input type="checkbox"/> No <input checked="" type="checkbox"/> | | | | 408 North 4th Street | |
| 12. Is It Eligible? Yes <input type="checkbox"/> No <input type="checkbox"/> | | | | | |
| 13 Part of Estab Hist Dist? Yes <input type="checkbox"/> No <input checked="" type="checkbox"/> | | | | | |
| 14. District Potent'l? Yes <input checked="" type="checkbox"/> No <input type="checkbox"/> | | | | | |
| 15 Name of Established District | | | | | |
| 42. Further Description of Important Features | | | | | |
| Two story rear wing formerly had verandah facing south now enclosed with aluminum siding and asbestos shingles. Later hipped front porch on corner posts/posts, concrete base. Double hung windows have wooden sills and lintels. Doorway has been enlarged to make space for two doors, each with transom. Concrete porch posts and railings match those of 402-404 N. 4th adjacent. | | | | | |
| 43 History and Significance | | | | | |
| Franklin B. McElroy bought this property in 1848 for \$420 and probably built the house shortly thereafter. He was a school teacher from Kentucky. In 1851, he opened a bookstore on Main Street, the sign of the Big Book. He died about 1872, but his widow Ann F(b. 1820) retained the property until 1884. Their son Charles F (b. 1849) was a clerk for A. Shenker & | | | | | |
| 44 Description of Environment and Outbuildings | | | | (over) | |
| Fine view of river and bridge from rear garden. | | | | | |
| 45 Sources of information | | | | 46. Prepared by | |
| 1854 Map of Hannibal | | | | Esley Hamilton | |
| Title abstract; city directoris | | | | 47. Organization | |
| Census of 1850 | | | | Hannibal Arts Council | |
| Wecter, Sam Clemens of Hannibal (1961), p. 209 | | | | 48. Date | |
| | | | | 49 Revision Date(s) | |
| | | | | 6/80 | |

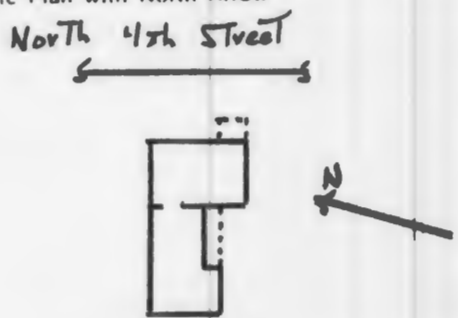
HISTORIC INVENTORY

43.(Con't.) Company, and son Franklin B. was editor c. 1880 of the Hannibal Weekly Independent a short-lived newspaper.



Office of Historic Preservation, P.O. Box 176, Jefferson City, Missouri 65101

HISTORIC INVENTORY

| | | | | |
|--|--|--|--|---|
| 1 No | | 4 Present Name(s) Nathaniel Fuqua House | | 1 No |
| 2 County Marion | | 5 Other Name(s) | | |
| 3 Location of Negatives Hannibal Arts Council | | 409 North Fourth Street | | |
| 6 Specific Location 409 N. 4th Street N 1/2 of Lot 2, Block 21 | | 16. Thematic Category | | 2 County Marion |
| 7 City or Town If Rural, Township & Vicinity Hannibal | | 17 Date(s) or Period Constructed c. 1846 | | |
| 8 Site Plan with North Arrow  | | 18 Style or Design Original Greek Revival | | |
| | | 19. Architect or Engineer | | |
| | | 20. Contractor or Builder | | |
| | | 21. Original Use, if apparent Residence | | |
| | | 22 Present Use Apartments | | |
| | | 23 Ownership Public <input type="checkbox"/> Private <input checked="" type="checkbox"/> | | |
| | | 24. Owner's Name & Address, if known Larry Janes Rt. 3, Hannibal, Mo. | | |
| | | 25. Open to Public? Yes <input type="checkbox"/> No <input checked="" type="checkbox"/> | | |
| 9 Coordinates Lat Long | | 26. Local Contact Person or Organization | | 4. Present Name(s) Nathaniel Fuqua House |
| 10 Site <input type="checkbox"/> Building <input checked="" type="checkbox"/> Structure <input type="checkbox"/> Object <input type="checkbox"/> | | 27. Other Surveys in Which Included None | | |
| 11 On National Register? Yes <input type="checkbox"/> No <input checked="" type="checkbox"/> | | 28. No. of Stories 2 | | |
| 12. Is It Eligible? Yes <input type="checkbox"/> No <input type="checkbox"/> | | 29. Basement? Yes <input checked="" type="checkbox"/> No <input type="checkbox"/> | | |
| 13 Part of Estab Hist Dist? Yes <input type="checkbox"/> No <input checked="" type="checkbox"/> | | 30. Foundation Material Rubble Stone | | |
| 14. District Potent'l? Yes <input type="checkbox"/> No <input type="checkbox"/> | | 31. Wall Construction Brick | | |
| 15 Name of Established District | | 32. Roof Type & Material Gable, comp. shingle | | |
| | | 33. No. of Bays Front 3 Side Blank | | |
| | | 34. Wall Treatment Common Bond painted | | |
| | | 35. Plan Shape Rectangular | | |
| 42 Further Description of Important Features Three bay rear wing on N side. Chimney on N end. Later front porch with tapered posts and clapboarded railing. Stone(?) lintels & sills; modern false shutters. Transom over door in S front bay. Molded cornice with parapeted gable ends finishing as corbels in front. | | 36. Changes (Explain in #42) Addition <input type="checkbox"/> Altered <input checked="" type="checkbox"/> Moved <input type="checkbox"/> | | 5 Other Name(s) 409 N. 4th Street |
| 43 History and Significance Nathaniel Fuqua, a very early settler in Hannibal, bought this site from James Rackcliffe (see 400 N. 4th) in 1846, when the house may already have been built. He died c. 1865 but his heirs retained the property until 1893 (his widow Ann died Nov. 1892), but did not live here. Fuqua (locally pronounced Few-kway) was a wholesale grocer and served as one (OVER) | | 37. Condition Interior Exterior Good | | |
| 44 Description of Environment and Outbuildings | | 38. Preservation Underway? Yes <input type="checkbox"/> No <input checked="" type="checkbox"/> | | |
| | | 39. Endangered? By What? Yes <input type="checkbox"/> No <input checked="" type="checkbox"/> | | |
| | | 40. Visible from Public Road? Yes <input checked="" type="checkbox"/> No <input type="checkbox"/> | | |
| | | 41. Distance from and Frontage on Road 32.75 ft. | | |
| | | 46. Prepared by Esley Hamilton | | |
| | | 47. Organization Hannibal Arts Council | | |
| | | 48. Date 6/80 | | |
| | | 49. Revision Date(s) | | |
| 45 Sources of Information Title Abstract; City Directories; Diary of J.P. Richards Holcombe, History of Marion County (1884), p. 900 | | 46. Prepared by Esley Hamilton | | |
| | | 47. Organization Hannibal Arts Council | | |
| | | 48. Date 6/80 | | |
| | | 49. Revision Date(s) | | |



Office of Historic Preservation, P.O. Box 176, Jefferson City, Missouri 65101

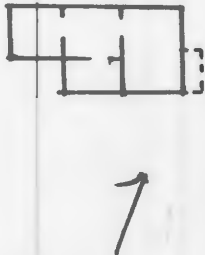

HISTORIC INVENTORY

| | | | | | | | | | | | | | |
|--|--|--|--|--|--|--|--|---|--|---|--|---|--|
| 1 No | | 4 Present Name(s) Hawkins-Bellard House | | 2 County Marion | | 5 Other Name(s) | | 3 Location of Negatives Hannibal Arts Council | | 411 North Fourth Street | | 1 No | |
| 6 Specific Location 411 North 4th Street S 1/2 of Lot 3, Block 21 | | 16. Thematic Category | | 28. No. of Stories 2 | | 29. Basement? Yes <input checked="" type="checkbox"/> No <input type="checkbox"/> | | 30. Foundation Material concrete-faced | | 31. Wall Construction frame | | 2 County Marion | |
| 7 City or Town If Rural, Township & Vicinity Hannibal | | 17 Date(s) or Period constructed c. 1853 | | 32. Roof Type & Material gable, comp. shingle | | 33. No. of Bays Front 3 Side blank | | 34. Wall Treatment aluminum siding | | 35. Plan Shape rectangular | | 4. Present Name(s) Hawkins-Bellard House | |
| 8 Site Plan with North Arrow | | 18 Style or Design vernacular | | 36. Changes (Explain in #42) Addition: <input type="checkbox"/> Altered <input checked="" type="checkbox"/> Moved <input type="checkbox"/> | | 37. Condition Interior <input type="checkbox"/> Exterior <input checked="" type="checkbox"/> good | | 38. Preservation Underway? Yes <input type="checkbox"/> No <input checked="" type="checkbox"/> | | 39. Endangered? By What? Yes <input type="checkbox"/> No <input checked="" type="checkbox"/> | | 5 Other Name(s) 411 North Fourth Street | |
| 9 Coordinates UTM Lat Long | | 19. Architect or Engineer | | 40. Visible from Public Road? Yes <input checked="" type="checkbox"/> No <input type="checkbox"/> | | 41. Distance from and Frontage on Road 32.75 ft. | | 42. Further Description of Important Features Small modern mansarded entry porch with iron railings and balcony. End chimneys; N one broken. Boxed cornice with returns. Two-bay rear wing on S side has 1st floor oriel and two-story rear porch. | | 43 History and Significance George W. Hawkins (b.1827) brother of Laura Hawkins, who was Mark Twain's Becky Thatcher, built this house sometime prior to 1854. With his brother Elijah(b1828) he also built the house next door at 413 North Fourth. William Hinton lived here in 1859, and after the Civil War Henry K. Bellard, a carriagemaker, first rented and then in 1876 bought the (over) | | | |
| 10 Site: <input type="checkbox"/> Building <input checked="" type="checkbox"/> Structure: <input type="checkbox"/> Object: <input checked="" type="checkbox"/> | | 20. Contractor or Builder | | 44 Description of Environment and Outbuildings Two-foot concrete retaining wall to sidewalk, with further drop to street. One of a row of pre-Civil-War houses. | | 45 Sources of Information Title abstract; city directories | | 46. Prepared by Esley Hamilton | | 47. Organization Hannibal Arts Council | | | |
| 11 On National Register? Yes <input type="checkbox"/> No <input checked="" type="checkbox"/> | | 21. Original Use, if apparent residence | | 48. Date 6/80 | | 49. Revision Date(s) | | | | | | | |
| 12. Is It Eligible? Yes <input type="checkbox"/> No <input checked="" type="checkbox"/> | | 22. Present Use residence | | | | | | | | | | | |
| 13 Part of Estab Hist Dist? Yes <input type="checkbox"/> No <input checked="" type="checkbox"/> | | 23 Ownership Public <input type="checkbox"/> Private <input checked="" type="checkbox"/> | | | | | | | | | | | |
| 14. District Potent'l? Yes <input checked="" type="checkbox"/> No <input type="checkbox"/> | | 24. Owner's Name & Address, if known Katherine Sellers & Sherry Zerbonia | | | | | | | | | | | |
| 15 Name of Established District | | 25. Open to Public? Yes <input type="checkbox"/> No <input checked="" type="checkbox"/> | | | | | | | | | | | |
| | | 26. Local Contact Person or Organization | | | | | | | | | | | |
| | | 27. Other Surveys in Which Included none | | | | | | | | | | | |



Office of Historic Preservation, P.O. Box 176, Jefferson City, Missouri 65101

HISTORIC INVENTORY

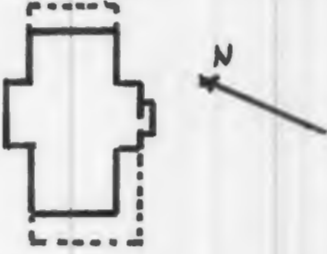

| | | | | | |
|---|--|---|--|--|--|
| 1 No | | 4 Present Name(s) Hawkins-Marnell House | | 1 No | |
| 2 County Marion | | 5 Other Name(s) | | 2 County Marion | |
| 3 Location of Negatives Hannibal Arts Council | | 413 North Fourth Street | | 4 Present Name(s) Hawkins-Marnell House | |
| 6 Specific Location 413 North 4th Street N 1/2 of Lot 3, Block 21 | | 16. Thematic Category | | 28. No. of Stories 2 | |
| 7 City or Town If Rural, Township & Vicinity Hannibal | | 17 Date(s) or Period constructed 1853 | | 29. Basement? Yes <input type="checkbox"/> No <input type="checkbox"/> | |
| 8 Site Plan with North Arrow  | | 18 Style or Design vernacular Greek Revival | | 30. Foundation Material stone, concrete faced | |
| | | 19. Architect or Engineer | | 31. Wall Construction brick | |
| | | 20. Contractor or Builder | | 32. Roof Type & Material gable, comp. shingle | |
| | | 21. Original Use, if apparent residence | | 33. No. of Bays Front 3 Side blank | |
| | | 22 Present Use residence | | 34. Wall Treatment stucco | |
| | | 23 Ownership Public <input type="checkbox"/> Private <input checked="" type="checkbox"/> | | 35. Plan Shape rectangular | |
| | | 24. Owner's Name & Address, if known Gladys L. True 413 N. 4th-Hannibal, Mo. 63401 | | 36. Changes (Explain in #42) Addition <input type="checkbox"/> Altered <input checked="" type="checkbox"/> Moved <input type="checkbox"/> | |
| 9 Coordinates UTM Lat Long | | 25. Open to Public? Yes <input type="checkbox"/> No <input checked="" type="checkbox"/> | | 37. Condition Interior Exterior fair | |
| 10 Site <input type="checkbox"/> Building <input checked="" type="checkbox"/> Structure <input type="checkbox"/> Object <input type="checkbox"/> | | 26. Local Contact Person or Organization | | 38. Preservation Underway? Yes <input type="checkbox"/> No <input checked="" type="checkbox"/> | |
| 11 On National Register? Yes <input type="checkbox"/> No <input checked="" type="checkbox"/> | | 27. Other Surveys in Which Included none | | 39. Endangered? By What? Yes <input type="checkbox"/> No <input checked="" type="checkbox"/> | |
| 12. Is It Eligible? Yes <input type="checkbox"/> No <input type="checkbox"/> | | | | 40. Visible from Public Road? Yes <input checked="" type="checkbox"/> No <input type="checkbox"/> | |
| 13 Part of Estab Hist Dist? Yes <input type="checkbox"/> No <input checked="" type="checkbox"/> | | | | 41. Distance from and Frontage on Road 32.75 ft. | |
| 14. District Potent'l? Yes <input checked="" type="checkbox"/> No <input type="checkbox"/> | | | | | |
| 15 Name of Established District | | | | | |
| 42. Further Description of Important Features Simple early house with N end chimney, 2-bay rear wing. Later one-story frame rear addition. Later hipped front porch with 3 tapered posts. Square blocks at upper corners of windows. Transom over door now closed. | | | | 5 Other Name(s) 413 North Fourth Street | |
| 43 History and Significance In 1853, Elijah and George W. Hawkins acquired the silver of land from Lot 4 that they had accidentally encroached on in building their new brick house on the north half of Lot 3. George was building the frame house (411 N. 4th) on the south half of Lot 3 at the same time. Their mother Sophia Hawkins lived here in the 1850's and after the war James E. (over) | | | |  | |
| 44 Description of Environment and Outbuildings This house is one of a row of five early houses on this side of the block. | | | | | |
| 45 Sources of Information title abstract; city directories Riverside Cemetery notes of Roberta Hagood | | 46. Prepared by Esley Hamilton | | | |
| | | 47. Organization Hannibal Arts Council | | | |
| | | 48. Date 6/80 | | 49. Revision Date(s) | |

43. (con't.) Marnell, a tinner, lived here. Kate Marnell (1832-1928) bought the property from Hawkins heirs in 1880 and owned it until 1888. She ran a shop "under the sign of the golden coffeepot" on North Main Street.



Office of Historic Preservation, P.O. Box 176, Jefferson City, Missouri 65101
HISTORIC INVENTORY

MA-AS-001-075

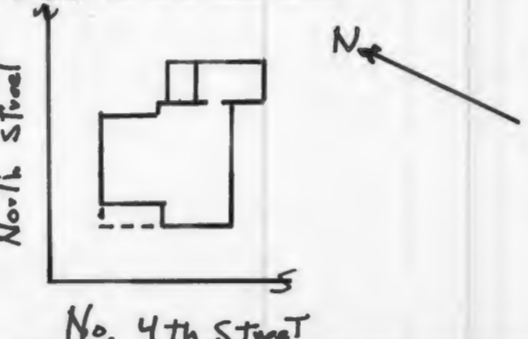
| | | | | |
|---|--|--|--|---|
| 1 No | | 4 Present Name(s) James A. Nelson House | | 1 No |
| 2 County Marion | | 5 Other Name(s) | | |
| 3 Location of Negatives Hannibal Arts Council | | 414 North Fourth Street | | |
| 6 Specific Location 414 North 4th Street Lot 6, Block 20 | | 16. Thematic Category | | 2 County Marion |
| 7 City or Town If Rural, Township & Vicinity Hannibal | | 17 Date(s) or Period Constructed 1881 | | |
| 8 Site Plan with North Arrow  | | 18 Style or Design Original Italianate | | |
| | | 19. Architect or Engineer | | |
| | | 20. Contractor or Builder | | |
| | | 21. Original Use, if apparent Residence | | |
| | | 22 Present Use Residence | | |
| | | 23 Ownership Public <input type="checkbox"/> Private <input checked="" type="checkbox"/> | | |
| | | 24. Owner's Name & Address, if known Rosenmeyer, Martin P. and Gloria E. | | |
| | | 25. Open to Public? Yes <input type="checkbox"/> No <input checked="" type="checkbox"/> | | |
| 9 Coordinates Lat Long | | 26. Local Contact Person or Organization | | 4. Present Name(s) James A. Nelson House |
| 10 Site <input type="checkbox"/> Building <input checked="" type="checkbox"/> Structure <input type="checkbox"/> Object <input type="checkbox"/> | | 27. Other Surveys in Which Included None | | |
| 11 On National Register? Yes <input type="checkbox"/> No <input checked="" type="checkbox"/> | | 28. No. of Stories 2 | | |
| 12. Is It Eligible? Yes <input type="checkbox"/> No <input type="checkbox"/> | | 29. Basement? Yes <input checked="" type="checkbox"/> No <input type="checkbox"/> | | |
| 13 Part of Estab. Hist. Dist? Yes <input type="checkbox"/> No <input checked="" type="checkbox"/> | | 30. Foundation Material Squared Rubble | | |
| 14. District Potent'l? Yes <input checked="" type="checkbox"/> No <input type="checkbox"/> | | 31. Wall Construction Frame | | |
| 15 Name of Established District | | 32. Roof Type & Material Low hip, comp. shingle | | |
| | | 33. No. of Bays Front 3 Side 3 | | |
| | | 34. Wall Treatment Asbestos shingles | | |
| | | 35. Plan Shape Cross | | |
| | | 36. Changes (Explain in #42) Addition <input type="checkbox"/> Altered <input checked="" type="checkbox"/> Moved <input type="checkbox"/> | | 5 Other Name(s) 414 North Fourth Street |
| | | 37. Condition Interior Exterior Good | | |
| | | 38. Preservation Underway? Yes <input type="checkbox"/> No <input checked="" type="checkbox"/> | | |
| | | 39. Endangered? By What? Yes <input type="checkbox"/> No <input checked="" type="checkbox"/> | | |
| | | 40. Visible from Public Road? Yes <input checked="" type="checkbox"/> No <input type="checkbox"/> | | |
| | | 41. Distance from and Frontage on Road 65 1/2 ft. | | |
| | |  | | |
| 42. Further Description of Important Features Bracketed cornice has been boxed in and surviving spreading brackets above porch posts have been shielded on outside by shingled panels. Porch extends around S side to ell, which has door onto porch. Main entry in N front bay has double doors & top light. Tall windows are double-hung, 1-over-1. 2-story rear porch enclosed on 2nd floor. Porthole window on N side (stairway landing). | | | | |
| 43 History and Significance James A. Nelson (1834-1892) bought this property in 1881 and built the house at least by 1885. He was a partner in the Jordan & Nelson Livery Stable located on S 4th St. In 1891 he was elected Presiding Judge of Marion County, and he was serving in that position at the time of his death. The house remained the home of his wife Mary and then his children to 1909. | | | | |
| 44 Description of Environment and Outbuildings Wire fence in front. Excellent view of bridge and river from rear. | | | | |
| 45 Sources of Information City Directories; Title Abstract Holcombe, History of Marion County (1884), p. 967 | | 46. Prepared by Esley Hamilton | | 6.80 |
| | | 47. Organization Hannibal Arts Council | | |
| | | 48. Date 6.80 | | |
| | | 49. Revision Date(s) | | |



MA AS-001-076

Office of Historic Preservation, P.O. Box 176, Jefferson City, Missouri 65101

HISTORIC INVENTORY

| | | | | | |
|--|--|---|--|--|--|
| 1 No | | 4 Present Name(s) Garth-Kealey House | | 1 No | |
| 2 County Marion | | 5 Other Name(s) | | | |
| 3 Location of Negatives Hannibal Arts Council | | 420 North Fourth Street | | | |
| 6 Specific Location 420 North Fourth Street W 76 34 ft. of Lot 5, Block 20 | | 16. Thematic Category | | 2 County Marion | |
| 7 City or Town II Rural, Township & Vicinity Hannibal | | 17 Date(s) or Period constructed c. 1855 | | | |
| 8 Site Plan with North Arrow | | 18 Style or Design Greek Revival | | | |
|  | | 19 Architect or Engineer | | | |
| | | 20 Contractor or Builder | | | |
| | | 21 Original Use, if apparent residence | | | |
| | | 22 Present Use residence | | | |
| 9 Coordinates UTM Lat Long | | 23 Ownership Public <input type="checkbox"/> Private <input checked="" type="checkbox"/> | | | 4. Present Name(s) Garth-Kealey House |
| 10 Site <input type="checkbox"/> Building <input checked="" type="checkbox"/> Structure <input type="checkbox"/> Object <input type="checkbox"/> | | 24 Owner's Name & Address, if known Lyle J. & June R. Moore 420 North Fourth Street | | | |
| 11 On National Register? Yes <input type="checkbox"/> No <input checked="" type="checkbox"/> | | 25 Open to Public? Yes <input type="checkbox"/> No <input checked="" type="checkbox"/> | | | |
| 12 Is it Eligible? Yes <input type="checkbox"/> No <input type="checkbox"/> | | 26 Local Contact Person or Organization | | | |
| 13 Part of Estab Hist Dist? Yes <input type="checkbox"/> No <input checked="" type="checkbox"/> | | 27 Other Surveys in Which Included None | | | |
| 14 District Potent'l? Yes <input checked="" type="checkbox"/> No <input type="checkbox"/> | | 37. Condition Interior _____ Exterior <u>good</u> | | | |
| 15 Name of Established District | | 38. Preservation Underway? Yes _____ No <input checked="" type="checkbox"/> | | | |
| 42. Further Description of Important Features Periodic courses of Flemish bond. S two bays have front-facing gable; N bays have later 1-story shed-roof porch with thick square posts. Molded wooden lintels in front; segmental arches on sides; stone sills in front, wood on sides. Boxed cornice has rope-like molding in angle with molded frieze. One-story brick shed to S of house and recent shed-roof carport. Basement at ground level in rear. Early 2-story brick addition in rear has some ground-floor windows bricked in. (over | | 39. Endangered? By What? Yes <input type="checkbox"/> No <input checked="" type="checkbox"/> | | | |
| 43 History and Significance This property was sold in 1855 to David J. Garth by Charles Beckwith, who had bought it the previous year, shortly before moving to Chicago. He was the father of James Carroll Beckwith (1852-1917), the noted painter. David J. Garth (b. 1822) was the son of John H. Garth, who had come to Hannibal in 1844 and operated a tobacco factory on Palmyra Ave., the leading packer in town in the 1850's. David Garth went to New York after the Civil War, where he (over | | 40. Visible from Public Road? Yes <input checked="" type="checkbox"/> No <input type="checkbox"/> | | | |
| 44 Description of Environment and Outbuildings Wire fence. | | 41. Distance from and Frontage on Road 65½ ft. | | | |
| 45 Sources of information Van Ravenswaay, ed. <u>Missouri: A Guide to the "Show Me" State</u> , (1941) p. 222. title abstract Greene, <u>Mirror of Hannibal</u> , (1905), pp. 31, 96d, 271. | | 46. Prepared by Esley Hamilton | | 5 Other Name(s) 420 North Fourth Street | |
| | | 47. Organization Hannibal Arts Coun | | | |
| | | 48 Date 1st Revision Date(s) 6/80 | | | |



HISTORIC INVENTORY

| | | | | | | | | | |
|---------------------|--|-------------------------|--|-----------------------|--|------------------------|--|-----------------------|--|
| 1. Name of Property | | 2. Address | | 3. City | | 4. State | | 5. Zip | |
| 6. Owner | | 7. Date of Construction | | 8. Date of Renovation | | 9. Date of Abandonment | | 10. Date of Reopening | |
| 11. Architect | | 12. Builder | | 13. Contractor | | 14. Carpenter | | 15. Painter | |
| 16. Plumber | | 17. Electrician | | 18. HVAC | | 19. Roofing | | 20. Siding | |
| 21. Foundation | | 22. Walls | | 23. Floors | | 24. Ceilings | | 25. Windows | |
| 26. Doors | | 27. Stairs | | 28. Balconies | | 29. Porches | | 30. Driveways | |
| 31. Garages | | 32. Pools | | 33. Fences | | 34. Landscaping | | 35. Other | |
| 36. Notes | | 37. Photos | | 38. Maps | | 39. Plans | | 40. Other | |

42. (cont.) Porch at N end of this wing has been enclosed on 2nd floor, leaving 1st floor open.

43. (cont.) eventually became a bank president. His younger brother, John H. Garth, Jr., became one of the most prominent men in Hannibal, owner of a country house, Woodside, and a large city house, now 213 S. Fifth Street. David Garth probably built this house soon after purchasing the property. He sold it in 1866 to William Kealey, a blacksmith. Born 1832 in England, Kealey had emigrated to the U.S. in 1854 and come to Hannibal in 1858. He resided here until the late 1880's.

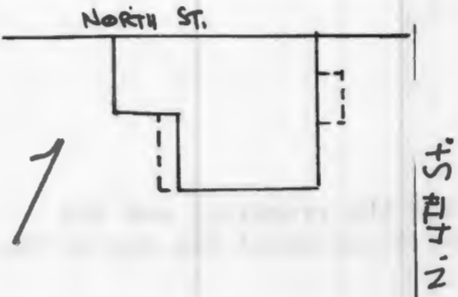
45. (cont.) Holcombe, History of Marion County, (1884), pp. 605-61, 903, 960.
St. Louis Globe-Democrat, July 1, 1900.
 Mark Twain, "Villagers of 1843-44".



MA-AS 001-077

Office of Historic Preservation, P.O. Box 176, Jefferson City, Missouri 65101

HISTORIC INVENTORY

| | | | | | |
|---|--|---|--|---|--|
| 1 No | | 4 Present Name(s) Burger-Youse House | | 1 No | |
| 2 County Marion | | 5 Other Name(s) | | 2 County Marion | |
| 3 Location of Negatives Hannibal Arts Council | | 423 North Fourth Street | | | |
| 6 Specific Location 423 North Fourth Street Lot 4, Block 21 | | 16. Thematic Category | | 4 Present Name(s) Burger-Youse House | |
| 7 City or Town If Rural, Township & Vicinity Hannibal | | 17 Date(s) or Period constructed between 1843 & 1846 | | | |
| 8 Site Plan with North Arrow | | 18 Style or Design Mixed | | 5 Other Name(s) 423 North Fourth Street | |
|  | | 19 Architect or Engineer | | | |
| 9 Coordinates Lat Long | | 20 Contractor or Builder | | 28. No. of Stories 2½ | |
| 10 Site : Building X, Structure : Object : 11 On National Register? Yes : No X | | 21. Original Use, if apparent residence | | | |
| 12. Is It Eligible? Yes : No : 13 Part of Estab. Hist. Dist? Yes : No X | | 22 Present Use residence | | 29. Basement? Yes X: No : | |
| 14. District Potent'l? Yes X: No : 15 Name of Established District | | 23 Ownership Public : Private X | | | |
| 42. Further Description of Important Features Greek revival doorway with sidelights, top light and antae-like jambs. Two-story porch on concrete base is 3 bays on 1st floor. 1 bay on 2nd floor. First floor has 4 columns and 2 antae broad frieze; 2nd floor has thin railing, square posts, and pedimented gable. Window lintels have dentils and flat scrollwork decorations. Boxed cornice has returns on gable ends. Two gabled front dormers also have returns. Two smaller attic dormers, stuccoed wall has flange between (over) | | 24. Owner's Name & Address, if known Joseph P. Janes John L. Janes Rt. 3 | | 30. Foundation Material stone | |
| 43 History and Significance This house has been greatly altered over the years, but it has its origins in the house built by Jacob or Matthew Burger. Mary Milvina Butler bought the property in 1846 and sold it to her son Mann Butler, Jr., in 1850. Subsequent owners were Daniel K. Garman, a bookseller, (1854) and Alfonso C. Stuart or Stewart in 1856. After the Civil War, (over) | | 25. Open to Public? Yes : No X | | | |
| 44 Description of Environment and Outbuildings | | 26. Local Contact Person or Organization | | 31. Wall Construction brick? | |
| 45 Sources of Information title abstract; city directories Missouri Courier, Oct. 13, 1853 (D.K. Garman) | | 27. Other Surveys in Which Included None | | | |
| 46. Prepared by Esley Hamilton | | 32. Roof Type & Material gable, comp. shingle | | 33. No. of Bays Front 5 Side 5 | |
| 47. Organization Hannibal Arts Council | | 33. No. of Bays | | | |
| 48 Date 149 Revision Date(s) | | 34. Wall Treatment stucco | | 35. Plan Shape L | |
| 49 | | 36. Changes (Explain in #42) Addition : Altered X: Moved : | | | |
| 50 | | 37. Condition Interior Exterior fair | | 38. Preservation Underway? Yes No X | |
| 51 | | 38. Preservation Underway? | | | |
| 52 | | 39. Endangered? By What? Yes : No X | | 40. Visible from Public Road? Yes X: No : | |
| 53 | | 40. Visible from Public Road? | | | |
| 54 | | 41. Distance from and Frontage on Road 65½ ft. | | 42. Further Description of Important Features Greek revival doorway with sidelights, top light and antae-like jambs. Two-story porch on concrete base is 3 bays on 1st floor. 1 bay on 2nd floor. First floor has 4 columns and 2 antae broad frieze; 2nd floor has thin railing, square posts, and pedimented gable. Window lintels have dentils and flat scrollwork decorations. Boxed cornice has returns on gable ends. Two gabled front dormers also have returns. Two smaller attic dormers, stuccoed wall has flange between (over) | |
| 55 | | 42. Further Description of Important Features | | | |
| 56 | | 43 History and Significance | | 44 Description of Environment and Outbuildings | |
| 57 | | 44 Description of Environment and Outbuildings | | | |
| 58 | | 45 Sources of Information | | 46. Prepared by Esley Hamilton | |
| 59 | | 46. Prepared by | | | |
| 60 | | 47. Organization Hannibal Arts Council | | 48 Date 149 Revision Date(s) | |
| 61 | | 48 Date 149 Revision Date(s) | | | |
| 62 | | 49 | | 50 | |
| 63 | | 50 | | | |
| 64 | | 51 | | 52 | |
| 65 | | 52 | | | |
| 66 | | 53 | | 54 | |
| 67 | | 54 | | | |
| 68 | | 55 | | 56 | |
| 69 | | 56 | | | |
| 70 | | 57 | | 58 | |
| 71 | | 58 | | | |
| 72 | | 59 | | 59 | |
| 73 | | 59 | | | |
| 74 | | 60 | | 60 | |
| 75 | | 60 | | | |
| 76 | | 61 | | 61 | |
| 77 | | 61 | | | |
| 78 | | 62 | | 62 | |
| 79 | | 62 | | | |
| 80 | | 63 | | 63 | |
| 81 | | 63 | | | |
| 82 | | 64 | | 64 | |
| 83 | | 64 | | | |
| 84 | | 65 | | 65 | |
| 85 | | 65 | | | |
| 86 | | 66 | | 66 | |
| 87 | | 66 | | | |
| 88 | | 67 | | 67 | |
| 89 | | 67 | | | |
| 90 | | 68 | | 68 | |
| 91 | | 68 | | | |
| 92 | | 69 | | 69 | |
| 93 | | 69 | | | |
| 94 | | 70 | | 70 | |
| 95 | | 70 | | | |
| 96 | | 71 | | 71 | |
| 97 | | 71 | | | |
| 98 | | 72 | | 72 | |
| 99 | | 72 | | | |
| 100 | | 73 | | 73 | |
| 101 | | 73 | | | |
| 102 | | 74 | | 74 | |
| 103 | | 74 | | | |
| 104 | | 75 | | 75 | |
| 105 | | 75 | | | |
| 106 | | 76 | | 76 | |
| 107 | | 76 | | | |
| 108 | | 77 | | 77 | |
| 109 | | 77 | | | |
| 110 | | 78 | | 78 | |
| 111 | | 78 | | | |
| 112 | | 79 | | 79 | |
| 113 | | 79 | | | |
| 114 | | 80 | | 80 | |
| 115 | | 80 | | | |
| 116 | | 81 | | 81 | |
| 117 | | 81 | | | |
| 118 | | 82 | | 82 | |
| 119 | | 82 | | | |
| 120 | | 83 | | 83 | |
| 121 | | 83 | | | |
| 122 | | 84 | | 84 | |
| 123 | | 84 | | | |
| 124 | | 85 | | 85 | |
| 125 | | 85 | | | |
| 126 | | 86 | | 86 | |
| 127 | | 86 | | | |
| 128 | | 87 | | 87 | |
| 129 | | 87 | | | |
| 130 | | 88 | | 88 | |
| 131 | | 88 | | | |
| 132 | | 89 | | 89 | |
| 133 | | 89 | | | |
| 134 | | 90 | | 90 | |
| 135 | | 90 | | | |
| 136 | | 91 | | 91 | |
| 137 | | 91 | | | |
| 138 | | 92 | | 92 | |
| 139 | | 92 | | | |
| 140 | | 93 | | 93 | |
| 141 | | 93 | | | |
| 142 | | 94 | | 94 | |
| 143 | | 94 | | | |
| 144 | | 95 | | 95 | |
| 145 | | 95 | | | |
| 146 | | 96 | | 96 | |
| 147 | | 96 | | | |
| 148 | | 97 | | 97 | |
| 149 | | 97 | | | |
| 150 | | 98 | | 98 | |
| 151 | | 98 | | | |
| 152 | | 99 | | 99 | |
| 153 | | 99 | | | |
| 154 | | 100 | | 100 | |
| 155 | | 100 | | | |

HISTORIC INVENTORY

Office of Historic Preservation, P.O. Box 175, Jefferson City, Missouri 64101

42. (cont.) floors a la Voysey. Two-story rear porch.

43. (cont.) Washington L. Youse (1826-1871), a grocer, acquired the property, and his widow Susan and son William Henry (1858-1945) continued to live there until the end of the century.





HISTORIC INVENTORY

| | | | | | |
|--|--|--|--|---|--|
| 1 No | | 4 Present Name(s) Archibald Robards House | | 1 No | |
| 2 County Marion | | 5 Other Name(s) 501-503 North Fourth Street | | 2 County Marion | |
| 3 Location of Negatives Hannibal Arts Council | | | | 4. Present Name(s) Archibald Robards House | |
| 6 Specific Location 501-503 North 4th St S 50 ft of E 68 ft of Lot 1, Block 36 | | 16. Thematic Category | | 28. No. of Stories 2 | |
| | | 17 Date(s) or Period Constructed 1840's | | 29. Basement? Yes <input checked="" type="checkbox"/> No <input type="checkbox"/> | |
| 7 City or Town If Rural, Township & Vicinity Hannibal | | 18 Style or Design Greek Revival | | 30. Foundation Material Stone, concrete face | |
| 8 Site Plan with North Arrow | | 19. Architect or Engineer | | 31. Wall Construction Brick | |
| | | 20. Contractor or Builder | | 32. Roof Type & Material Gable, comp. shingle | |
| 9 Coordinates UTM | | 21. Original Use, if apparent Residence | | 33. No. of Bays Front 4 Side 5 | |
| 10 Site <input type="checkbox"/> Building <input checked="" type="checkbox"/> Structure <input type="checkbox"/> Object <input type="checkbox"/> | | 22 Present Use Two residences | | 34. Wall Treatment Stretcher bond, painted | |
| 11 On National Register? Yes <input type="checkbox"/> No <input checked="" type="checkbox"/> | | 23 Ownership Public <input type="checkbox"/> Private <input checked="" type="checkbox"/> | | 35. Plan Shape irr. | |
| 12 Is It Eligible? Yes <input type="checkbox"/> No <input type="checkbox"/> | | 24. Owner's Name & Address, if known Edward and Ellen Gilligan | | 36. Changes (Explain in #42) Addition <input type="checkbox"/> Altered <input checked="" type="checkbox"/> Moved <input type="checkbox"/> | |
| 13 Part of Estab Hist Dist? Yes <input type="checkbox"/> No <input checked="" type="checkbox"/> | | 25. Open to Public? Yes <input type="checkbox"/> No <input checked="" type="checkbox"/> | | 37. Condition Interior _____ Exterior poor | |
| 14. District Potent'l? Yes <input checked="" type="checkbox"/> No <input type="checkbox"/> | | 26. Local Contact Person or Organization | | 38. Preservation Underway? Yes <input type="checkbox"/> No <input checked="" type="checkbox"/> | |
| 15 Name of Established District | | 27. Other Surveys in Which Included none | | 39. Endangered? By What? Yes <input type="checkbox"/> No <input checked="" type="checkbox"/> | |
| 42. Further Description of Important Features House was altered in late 19th Century by addition of shingled front gable, front porch, now sagging badly, two-story frame wing to NW (now covered with asbestos siding) and insertion of stained glass transoms in 1st floor front windows. Windows have molded lintels. Boxed cornice with plain frieze and returns on gable end. Brick wing along North Street is original. | | | | 40. Visible from Public Road? Yes <input checked="" type="checkbox"/> No <input type="checkbox"/> | |
| 43 History and Significance Archibald Robards bought this property from Stephen Glascock, a founder of Hannibal. The house was standing by 1854. Robards (1787-1862) came to Hannibal in 1843 and rapidly became prosperous as a flour miller. He served as Mayor in 1846 and 1854. He was in the gold rush of 1849. In 1853 his flour won First Prize at the World's Fair. It was said that he (see Sheet #2) | | | | 41. Distance from and Frontage on Road 50 ft | |
| 44 Description of Environment and Outbuildings Concrete retaining wall raises narrow front lawn about 2 1/2 feet above sidewalk. | | | | | |
| 45 Sources of Information Title abstract, City Directories Weder, Sam Clemens of Hannibal (1961) p.219 Holcombe, History of Marion County (1884) p. 911 Greene, Mirror of Hannibal (1905) pp. 441,455 | | 46. Prepared by Esley Hamilton | | 5 Other Name(s) 501-503 North 4th | |
| | | 47. Organization Hannibal Arts Council | | | |
| | | 48. Date 6/80 | | 49. Revision Date(s) | |

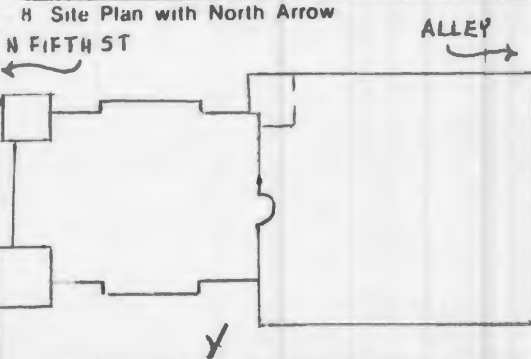
Archibald Robards House
501-503 North Fourth Street
Hannibal, Missouri

43. (Contd) and Judge Helm did more for Hannibal in those years than anyone else. His children were all contemporaries of Mark Twain, and his son, John L. Robards, who built 215 North Sixth Street, was also a community leader. After a period of ownership by Jacob Slifer, the house was bought in 1859 by William Greathouse and Henry Watson, partners in a home furnishings business. They both lived here in 1866. Greathouse died in 1876 and Watson in 1877, but Watson's widow, Mary, lived here until after 1907. Their daughter married Charles Kettering, son of the proprietor of the Kettering Hotel and President of the Kettering-Romberg Cigar Company. His brother built 923 Center Street.



MA-AS-001-079

State Historical Survey and Planning Office, State Capitol Building, Room B-25,
HISTORIC INVENTORY Jefferson City, Missouri 65101

| | | | | |
|---|--|---|--|---|
| 1 No | | 4. Present Name(s) Fifth Street Baptist Church | | 1 No. |
| 2 County Marion | | 5. Other Name(s) | | |
| 3 Location of Negatives Hannibal City Hall | | | | |
| 6 Specific Location 111 N. Fifth Street N. 10.5' of E 42.5' Lot 1 and all Lot 2, Block 29 | | 16. Thematic Category | | 2 County Marion |
| 7 City or Town II Rural, Township & Vicinity | | 17 Date(s) or Period constructed 1893 | | |
| 8 Site Plan with North Arrow  | | 18. Style or Design Romanesque Revival | | |
| | | 19. Architect or Engineer J. C. Sunderland | | |
| 9 Coordinates UTM Lat Long | | 20. Contractor or Builder Hogg & Son | | |
| 10 Site II Building XX Structure II Object II | | 21. Original Use, if apparent church | | |
| 11 On National Register? Yes II No XX | | 22 Present Use church | | |
| 12 Is II Eligible? Yes II No II | | 23 Ownership Public II Private XX | | |
| 13 Part of Estab Hist Dist.? Yes II No XX | | 24. Owner's Name & Address, if known Fifth Street Baptist Church, 111 N. Fifth Street, Hannibal, MO 63401 | | |
| 14 District Potent'l? Yes II No II | | 25. Open to Public? Yes XXX No II | | |
| 15 Name of Established District | | 26. Local Contact Person or Organization church office | | 4 Present Name(s) Fifth Street Baptist Church |
| | | 27 Other Surveys in Which Included none | | |
| | | | | |
| | | | | |
| | | | | |
| | | | | |
| | | | | |
| | | | | |
| | | | | |
| | | | | |
| 42 Further Description of Important Features Front elevation has three arched entrance loggia between two pyramidal roofed towers, south one 50' high, north 70' both ending in finials. The south tower has a top stage glazed in front, louvered on sides. The north tower has an open arcade as the top stage, three bays per side. A five-part window in the center of the facade is set behind a similar arcade of round arches springing from | | | | 5 Other Name(s) 111 North Fifth |
| 43 History and Significance This congregation resulted from the 1869 merger of First Baptist Church, organized in 1845, and Harmony Baptist Church, which was itself the out-growth of an earlier church, Zoar Baptist, founded in 1837. The present building replaces an earlier one of 1873 on the same site. It was dedicated on December 19, 1893 and cost \$26,000. | | | | |
| 44 Description of Environment and Outbuildings The church faces Central Park. To the rear of the lot is the Educational Building of 1957, brick walls, concrete roof and floors, two stories. | | | | |
| 45 Sources of Information Mirror of Hannibal (1905), pp. 215, 217, illus. p. 216 Hannibal Courier-Post (4/8/1905) | | | | 6 |
| 46. Prepared by E. Hamilton | | | | |
| 47 Organization Landmarks Comm. | | | | |
| 48. Date 6/79 | | 49 Revision Date(s) | | |

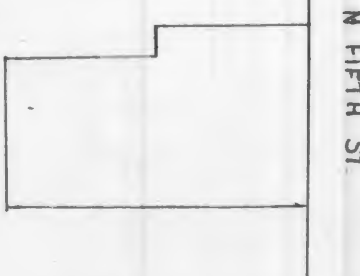



#42. (cont'd)

decorated pillow capitals in Byzantine fashion. Central gable has three smaller windows. A bevelled string course above entrance loggia carries across towers. Frieze below gable is inscribed "Fifth Street Baptist Church". A second strip above gable windows is inscribed "ADMDCXCXCIII". All these embellishing elements are painted yellow. Roof trim is painted blue-grey. Very shallow transepts have triple windows arranged in three stories.



HISTORIC INVENTORY

| | | | | | |
|--|--|---|--|---|--|
| 1 No | | 4 Present Name(s) Sultzman Building | | 28. No. of Stories 1 | |
| 2 County Marion | | 5 Other Name(s) Fifth Street Baptist Church Office | | 29. Basement? Yes <input type="checkbox"/> No <input checked="" type="checkbox"/> | |
| 3 Location of Neighbors Hannibal City Hall | | | | 30. Foundation Material concrete | |
| 6 Specific Location 115 N. Fifth | | 16. Thematic Category | | 31. Wall Construction tile | |
| Lot 3, Block 29 | | 17 Date(s) or Period constructed 1938 | | 32. Roof Type & Material flat, tar | |
| 7 City or Town II Rural, Township & Vicinity Hannibal, MO 63401 | | 18 Style or Design Art Deco | | 33. No. of Bays Front 5 Side 11 | |
| 8 Site Plan with North Arrow | | 19. Architect or Engineer | | 34. Wall Treatment brick, common bond | |
|  | | 20. Contractor or Builder | | 35. Plan Shape L-shape | |
| | | 21. Original Use, if apparent medical building | | 36. Changes (Explain in #42) Addition <input type="checkbox"/> Altered <input type="checkbox"/> Moved <input type="checkbox"/> | |
| 9 Coordinates UTM Lat Long | | 22 Present Use church office | | 37. Condition Interior excellent Exterior good | |
| 10 Site: <input type="checkbox"/> Building <input checked="" type="checkbox"/> Structure: <input type="checkbox"/> Object: <input type="checkbox"/> | | 23 Ownership Public <input type="checkbox"/> Private <input checked="" type="checkbox"/> | | 38. Preservation Underway? Yes <input type="checkbox"/> No <input checked="" type="checkbox"/> | |
| 11 On National Register? Yes <input type="checkbox"/> No <input checked="" type="checkbox"/> | | 24. Owner's Name & Address, if known Fifth Street Baptist Church 111 North Fifth Street Hannibal, MO 63401 | | 39. Endangered? By What? Yes <input type="checkbox"/> No <input checked="" type="checkbox"/> | |
| 12. Is Eligible? Yes <input type="checkbox"/> No <input type="checkbox"/> | | 25. Open to Public? Yes <input checked="" type="checkbox"/> No <input type="checkbox"/> | | 40. Visible from Public Road? Yes <input checked="" type="checkbox"/> No <input type="checkbox"/> | |
| 13 Part of Estab Hist Dist? Yes <input type="checkbox"/> No <input checked="" type="checkbox"/> | | 26. Local Contact Person or Organization | | 41. Distance from and Frontage on Road on street/65.5' | |
| 14. District Potent'l? Yes <input type="checkbox"/> No <input type="checkbox"/> | | 27. Other Surveys in Which Included None | | | |
| 15 Name of Established District | | | | | |
| 42 Further Description of Important Features Central recessed entryway has a stone surround and a stained oak screen containing door; side windows and multipaned transom. Above entrance and side bays are matching T-shaped composition stone panels bearing the Aesculapian symbol; confronting snakes entwining a winged torch. Buttresses between bays are stone capped as is the crenellated parapet; stone sills and stringcourse over double hung nine-over-nine windows. | | | |  | |
| 43 History and Significance Built for Francis E. Sultzman, physician and surgeon and Raymond C. Mense, dentist. In the 1960's it was known as the Lanning Building before it was purchased by the church adjacent. This is the site of the McCooley family home, who gave the parochial high school at Broadway and Maple. | | | | | |
| 44 Description of Environment and Outbuildings This low building is located between two tall ones; a church and a former theater facing Central Park. | | | | | |
| 45 Sources of Information Hannibal Courier-Post, September 6, 1938. | | 46. Prepared by E. Hamilton | | 47. Organization Landmarks Comm. | |
| | | 48. Date 6/79 | | 49. Revision Date(s) | |

1 No

2 County Marion

4. Present Name(s) Sultzman Building

5 Other Name(s) Fifth St. Baptist Church Office 115 N. 5



MA-AS-001-081

State Historical Survey and Planning Office, State Capitol Building, Room B-25,
HISTORIC INVENTORY Jefferson City, Missouri 65101

| | | |
|--|---|---|
| 1 No 2 County Marion | 4. Present Name(s) Park Theatre 82MA0031 | 1 No. 2. County Marion 4 Present Name(s) Park Theatre |
| 3 Location of Negatives Hannibal City Hall | 5. Other Name(s) Masonic Temple | |
| 6 Specific Location 117 N. Fifth Street Lot #4, Block 29 | 16. Thematic Category 17 Date(s) or Period constructed 1882 | |
| 7 City or Town If Rural, Township & Vicinity Hannibal, MO 63401 | 18. Style or Design 19. Architect or Engineer David Dubach | 28. No. of Stories 3 29. Basement? Yes <input checked="" type="checkbox"/> No <input type="checkbox"/> |
| 8 Site Plan with North Arrow CENTER ST. N FIFTH ST <div style="border: 1px solid black; height: 100px; width: 100%; margin-top: 10px;"> </div> | 20. Contractor or Builder 21. Original Use, if apparent theater | 30. Foundation Material rusticated ashlar 31. Wall Construction brick |
| 9 Coordinates UTM Lat Long | 22 Present Use fraternal organization | 32. Roof Type & Material mansard, gambrel, comp. |
| 10 Site <input type="checkbox"/> Building <input checked="" type="checkbox"/> Structure <input type="checkbox"/> Object <input type="checkbox"/> | 23 Ownership Public <input type="checkbox"/> Private <input checked="" type="checkbox"/> | 33. No. of Bays Front 5 Side 7 |
| 11 On National Register? Yes <input type="checkbox"/> No <input checked="" type="checkbox"/> | 24. Owner's Name & Address, if known Masonic Temple Assn. of Hannibal, Inc., 117 N. Fifth St., Hannibal, MO 63401 | 34. Wall Treatment common bond |
| 12 Is It Eligible? Yes <input type="checkbox"/> No <input type="checkbox"/> | 25. Open to Public? Yes <input checked="" type="checkbox"/> No <input type="checkbox"/> | 35. Plan Shape rectangular |
| 13 Part of Estab. Hist. Dist.? Yes <input type="checkbox"/> No <input checked="" type="checkbox"/> | 26. Local Contact Person or Organization | 36. Changes (Explain in #42) Addition <input type="checkbox"/> Altered <input type="checkbox"/> Moved <input type="checkbox"/> |
| 14 District Potenti'l? Yes <input type="checkbox"/> No <input type="checkbox"/> | 27. Other Surveys in Which Included none | 37. Condition Interior fair Exterior fair |
| 15 Name of Established District | 38. Preservation Underway? Yes <input type="checkbox"/> No <input checked="" type="checkbox"/> | 39. Endangered? By What? Yes <input type="checkbox"/> No <input checked="" type="checkbox"/> |
| 42. Further Description of Important Features First floor of front is white painted limestone. Projecting center bay is gabled; gable has several decorative courses in brickwork. Center door is flanked by half-columns and hemispheres and has Masonic insignia set in lunette over lintel. Second floor has center lunette formed by brick relieving arch and now filled with two double hung windows set in stucco. Some third floor win- | | 40 Visible from Public Road? Yes <input checked="" type="checkbox"/> No <input type="checkbox"/> |
| 43 History and Significance The Park Theatre opened with the play Hazel and Kirk. It had a stage 65' long and 45' deep, seating for 1100 including a balcony and a gallery, and an orchestra pit. Hannibal's position as a railroad junction attracted many stars, from Richard Mansfield and Sidney Drew to Wallace Beery and George M. Cohan, and including George Arliss, Maude Adams, Lew Fields, Lillian Russell and | | |
| 44 Description of Environment and Outbuildings The building faces Central Park to the east, with churches to the north, south and west. | | 41 Distance from and Frontage on Road on street/60' |
| 45 Sources of Information The Story of Hannibal (1976), pp. 79, 109, 111, 136. 198. Illustrated, Mirror of Hannibal (1905), p. 251. | | 46. Prepared by E. Hamilton |
| 47 Organization Landmarks Comm. | | 48. Date 6/79 |
| 49 Revision Date(s) | | 5. Other Name(s) Masonic Temple, 117 North Fifth |

#42. (cont'd)

dows are round-headed, all are partially filled in by grey-painted panelling. On north side almost all openings have been bricked in (many apparently designed to be blind) except for four street level doors. Brickwork on sides has complex pattern of recessions, relieving arches and coffers. Two black-painted fire escapes have been installed on the north side.

#43. (cont'd)



William S. Hart. Ernestine Schumann-Heink sang here and Victor Herbert played the cello. Mark Twain gave out High School Diplomas here in 1902. Built by David Dubach, of a lumbering family, it was operated for many years by John B. Price, who also managed the Park Hotel across Central Park. In 1913, a screen was installed for showing silent movies, and in 1924 it closed, two years after the Orpheum opened a block south. The Masonic Order assumed the property in 1915, and they kept it available for entertainments on a lease basis until 1939 when the interior was remodeled for Masonic purposes.



Office of Historic Preservation, P.O. Box 176, Jefferson City, Missouri 65101

HISTORIC INVENTORY

MA-AS-001-087

| | | | | | |
|--|--|--|--|--|--|
| 1. No. | | 4. Present Name(s) Park Methodist Church | | No | |
| 2. County Marion | | 5. Other Name(s) | | | |
| 3. Location of Name(s) Hannibal City Hall | | | | | |
| 6. Specific Location 201 N. Fifth Street | | 16. Thematic Category | | 2. County Marion | |
| Lot #1, Block 30 | | 17. Date(s) or Period constructed 1881 and 1906 | | | |
| 7. City or Town if Rural, Township & Vicinity Hannibal, MO 63401 | | 18. Style or Design Romanesque revival | | | |
| 8. Site Plan with North Arrow  | | 19. Architect or Engineer | | | |
| | | 20. Contractor or Builder | | | |
| | | 21. Original Use, if apparent church | | | |
| | | 22. Present Use warehouse | | | |
| 9. Coordinates UTM Lat _____ Long _____ | | 23. Ownership Public <input type="checkbox"/> Private <input checked="" type="checkbox"/> | | | 4. Present Name(s) Park Methodist Church |
| 10. Site: <input checked="" type="checkbox"/> Building <input checked="" type="checkbox"/> Structure: <input type="checkbox"/> Object: <input type="checkbox"/> | | 24. Owner's Name & Address, if known James O. Brown 2800 St. Mary's Hannibal, MO 63401 | | | |
| 11. On National Register? Yes <input type="checkbox"/> No <input checked="" type="checkbox"/> | | 25. Open to Public? Yes <input type="checkbox"/> No <input checked="" type="checkbox"/> | | | |
| 12. Is it Eligible? Yes <input type="checkbox"/> No <input type="checkbox"/> | | 26. Local Contact Person or Organization | | | |
| 13. Part of Estab. Hist. Dist.? Yes <input type="checkbox"/> No <input checked="" type="checkbox"/> | | 27. Other Surveys in Which Included none | | | |
| 14. District Potent'l? Yes <input type="checkbox"/> No <input type="checkbox"/> | | | | | |
| 15. Name of Established District | | | | | |
| 42. Further Description of Important Features The 1881 building was cruciform arranged with the altar at the West end and the tower in the Southeast corner facing the intersection. The construction of the parish hall at the West end, with gable following the transept, gave the overall complex a roughly rectangular shape. South and East gable ends are dominated by large circular windows originally filled with rectilinear tracery but now boarded up (as | |  | | 5. Other Name(s) 201 North Fifth | |
| 43. History and Significance The Methodists organized in Hannibal in 1832 and received a charger in 1835, but split into Northern and Southern factions in 1845. The Park Methodist church descends from the Northern group and took its present name from the location of its 1881 site. The parish hall to the rear was added in 1906 according to the cornerstone (which also gives a foundation date of 1841). A new building was | | | | | |
| 44. Description of Environment and Outbuildings Located at a corner diagonally opposite Central Park, the church is within a block of two other churches whose spires combine picturesquely from many points of view around town. A house formerly at the rear of the lot has been demolished. | | 46. Prepared by E. Hamilton | | | |
| 45. Sources of Information Hagood, Story of Hannibal (1976), pp. 24, 34, 80 (ill.), 122, 256. | | 47. Organization Landmarks Comm. | | | |
| | | 48. Date 6/79 | | | |
| | | 49. Revision Date(s) | | | |

#42. (cont'd)

are all the others). Below these are a row of five small circular windows recessed in square, segmental-arched brick openings. The tower has the date 1881 inscribed over the round-headed entrances, above which are a group of three rectangular louvered openings and a blank circle cutting through the cornice molding of the false gables. The tower is surmounted by an eight-sided ribbed spire topped by a finial. The parish hall has two levels of large deeply inset round-headed windows between two smaller similar openings, the entrance on the right. The rear wall of this wing is seriously bowed.

#43. (cont'd)

built at 2335 Palmyra Road in 1968. This building subsequently became a warehouse for Storrs Appliance Center. A Sunday School group from Park Methodist Church sponsored the excursion of the "Flying Eagle" on June 3, 1903; the boat struck the pier of the Wabash Railroad bridge and sunk with the loss of four lives, one of the most tragic events in Hannibal history.



State Historical Survey and Planning Office, State Capitol Building, Room B-25,
HISTORIC INVENTORY Jefferson City, Missouri 65101

| | | | | |
|--|--|---|--|--|
| 1 No | | 4. Present Name(s) | | 1 No. |
| 2 County Marion | | W. A. Munger House | | |
| 3 Location of Negatives Hannibal City Hall | | 5 Other Name(s) | | |
| 6 Specific Location 207 N. Fifth Street All exc. 7.25' of E 114' Lot 2, Block 30 | | 16. Thematic Category | | 2. County Marion |
| 7 City or Town <input type="checkbox"/> Rural Township & Vicinity Hannibal, MO 63401 | | 17 Date(s) or Period constructed c. 1870 | | |
| 8 Site Plan with North Arrow | | 18 Style or Design late Federal | | |
| | | 19 Architect or Engineer | | 4 Present Name(s) W. A. Munger House |
| | | 20 Contractor or Builder | | |
| | | 21. Original Use, if apparent residence | | |
| 9 Coordinates <input type="checkbox"/> UTM Lat Long | | 22 Present Use residence | | 5 Other Name(s) 207 North Fifth |
| 10 Site <input type="checkbox"/> Building <input checked="" type="checkbox"/> Structure <input type="checkbox"/> Object <input type="checkbox"/> | | 23 Ownership Public <input type="checkbox"/> Private <input checked="" type="checkbox"/> | | |
| 11 On National Register? Yes <input type="checkbox"/> No <input checked="" type="checkbox"/> | | 24 Owner's Name & Address, if known Geo. A. Paschal 207 N. Fifth Hannibal, MO 63401 | | |
| 12 Is It Eligible? Yes <input type="checkbox"/> No <input type="checkbox"/> | | 25. Open to Public? Yes <input type="checkbox"/> No <input checked="" type="checkbox"/> | | 37. Condition Interior Exterior good |
| 13 Part of Estab Hist Dist? Yes <input type="checkbox"/> No <input checked="" type="checkbox"/> | | 26 Local Contact Person or Organization | | |
| 14. District Potent'l? Yes <input type="checkbox"/> No <input type="checkbox"/> | | 27 Other Surveys in Which Included none | | |
| 15 Name of Established District | | 38. Preservation Underway? Yes <input type="checkbox"/> No <input checked="" type="checkbox"/> | | 39. Endangered? By What? Yes <input type="checkbox"/> No <input checked="" type="checkbox"/> |
| 42 Further Description of Important Features | | 40 Visible from Public Road? Yes <input checked="" type="checkbox"/> No <input type="checkbox"/> | | |
| <p>One story, two bay wing to North c. 1960. Early frame addition to rear. Front porch (c. 1890) is one story, one bay on a three bay stone terrace with rock faced stone railing. Rock-faced posts support straight lintels with semicircular wooden lunettes above. Each lunette is filled with grid of small squares of colored glass; spandrels and gable ends of shed roof have East-</p> | | 41 Distance from and Frontage on Road on street/60' | | |
| 43 History and Significance | | 46. Prepared by E. Hamilton | | |
| <p>William A. Munger, born 1838 in New York, came to Hannibal in 1865, where with his brother Lyman P. he founded the Hannibal Lime Company. He was mayor in 1880 and occupied this house until after 1912. On the evening of December 29, 1888, Amos J. Stillwell attended a party at this house a few hours</p> | | 47 Organization Landmarks Comm. | | |
| 44 Description of Environment and Outbuildings Two two-story garages face the alley. | | 48. Date 49 Revision Date(s) 6/79 | | |
| 45 Sources of Information Mirror of Hannibal (1905), pp. 276-277. Story of Hannibal (1976), pp. 84-85. City directories. | | | | |

#42. (cont'd)

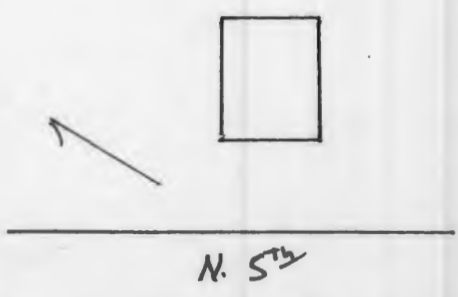
lake pierced wooden decorations. Window over porch has closed shutters; newer square windows on side wall have stained and leaded glass, possibly contemporary with porch. Very dark red brick with narrow mortar joints, broad bare frieze with boxed cornice.

#43. (cont'd)

before his still unsolved murder, one of the most notorious events in Hannibal history.



Office of Historic Preservation, P.O. Box 176, Jefferson City, Missouri 65101
HISTORIC INVENTORY

| | | | | | |
|---|--|--|--|-------------------------------------|--------------------|
| 1 No 2 County Marion | | 4 Present Name(s) Richards- Chinn House | | 1 No | |
| 3 Location of Negatives Hannibal Arts Council | | 5 Other Name(s) 208 North Fifth Street | | | 2 County Marion |
| 6 Specific Location 208 North 5th St. N1/2 of lot 7, Block 23 | | 16. Thematic Category 17 Date(s) or Period Built 1850's; remolded 1940's 18 Style or Design Colonial Revival 19. Architect or Engineer 20. Contractor or Builder 21. Original Use, if apparent Residence 22 Present Use Residence 23 Ownership Public <input type="checkbox"/> Private <input checked="" type="checkbox"/> 24. Owner's Name & Address, if known Jahnling, Otto K. | | | |
| 7 City or Town If Rural, Township & Vicinity Hannibal 8 Site Plan with North Arrow <div style="text-align: center;">  </div> | | 28. No. of Stories 1 29. Basement? full Yes <input checked="" type="checkbox"/> No <input type="checkbox"/> 30. Foundation Material Rubble stone 31. Wall Construction Frame 32. Roof Type & Material Gable, comp. shingle 33. No. of Bays Front 4 Side 3 34. Wall Treatment Asphalt shingles 35. Plan Shape Square 36. Changes (Explain in #42) Addition: <input type="checkbox"/> Altered <input checked="" type="checkbox"/> Moved: <input type="checkbox"/> 37. Condition Interior _____ Exterior fair | | | |
| 9 Coordinates UTM Lat _____ Long _____ | | 25. Open to Public? Yes <input type="checkbox"/> No <input checked="" type="checkbox"/> 26. Local Contact Person or Organization 27. Other Surveys in Which Included none | | | |
| 10 Site <input type="checkbox"/> Structure <input type="checkbox"/> Building <input checked="" type="checkbox"/> Object <input type="checkbox"/> | | 38. Preservation Underway? Yes <input type="checkbox"/> No <input checked="" type="checkbox"/> 39. Endangered? By What? Yes <input type="checkbox"/> No <input checked="" type="checkbox"/> | | 5 Other Name(s) 208 N. Fifth St. | |
| 11 On National Register? Yes <input type="checkbox"/> No <input checked="" type="checkbox"/> 12. Is It Eligible? Yes <input type="checkbox"/> No <input type="checkbox"/> | | 40. Visible from Public Road? Yes <input checked="" type="checkbox"/> No <input type="checkbox"/> 41. Distance from and Frontage on Road 32.75 Ft. | | | |
| 13 Part of Estab Hist Dist? Yes <input type="checkbox"/> No <input checked="" type="checkbox"/> 14. District Potent'l? Yes <input checked="" type="checkbox"/> No <input type="checkbox"/> | | 42. Further Description of Important Features Very low gable faces street; it is asymmetrical, extending farther toward ground on S side. Siding imitates brick. Colonial-revival doorway has pilasters, entablature, and fanlight. Front windows have working shutters. Boxed cornice. Ground drops full story to rear exposing basement. Boardwalk runs at first-floor level along north side of house to rear, where stairs go up to back porch and down to yard. | | | |
| 43 History and Significance Joshua P. Richards (1820-1905) bought this lot in 1850 and probably built a small house for rental purposes on the site. He was very prominent in the affairs of Hannibal and was Vice-President of the Farmers & Merchants Bank from its founding in 1870. It is said that the house was used by W. B. Drescher as a winter house when conditions made it difficult to reach his | | | | (over) | |
| 44 Description of Environment and Outbuildings Frame two-car garage on alley with high hipped roof. | | | | | |
| 45 Sources of Information Title abstract; city directories Hannibal Morning Journal, March 30, 1909 Mrs. Oliver Howard Notes of Roberta Hagood | | | | | |
| 46. Prepared by Esley Hamilton 47. Organization Hannibal Arts Council 48. Date 6/80 49 Revision Date(s) | | | | | |



HISTORIC INVENTORY

43. (con't.) → home at the NE corner of Sixth and North.
 Drescher (1824-1918), was a dry-goods merchant, twice mayor (1876 & 1879), and presiding Judge of Marion County from the mid 90's to 1902.

Walter Raleigh Chinn bought the property in 1893 and lived there until about 1912. He had a variety of occupations, beginning as clerk at Williams and Co., in 1903 partner in Williamson-Chinn dry goods. His feed store and grist mill at 110 Center were destroyed by fire in 1909. In 1911 he had a grocery store, but by 1914, when he had moved to 307 Church, he was the agent for the Streckfus Steamboat line. At one point he raised Belgian hares with W.H. Russell.



State Historical Survey and Planning Office, State Capitol Building, Room B-25,
HISTORIC INVENTORY Jefferson City, Missouri 65101

MA-AS-001-085

| | |
|---|--|
| <p>1 No</p> <p>2 County Marion</p> <p>3 Location of Negatives Hannibal City Hall</p> <p>6 Specific Location 210 N. Fifth St. S 1/2 Lot 6, Block 23</p> <p>7 City or Town If Rural, Township & Vicinity Hannibal, MO</p> <p>8 Site Plan with North Arrow</p> <div style="text-align: center;"> </div> <p>9 Coordinates UTM Lat Long</p> <p>10 Site Building Structure Object XX XX</p> <p>11 On National Register? Yes XX No XX</p> <p>12 Is It Eligible? Yes XX No XX</p> <p>13 Part of Estab Yes XX No XX</p> <p>14 District Yes XX No XX</p> <p>15 Name of Established District</p> | <p>4. Present Name(s) Carter-Frazer House</p> <p>5. Other Name(s) 210 North Fifth Street</p> <p>16. Thematic Category</p> <p>17. Date(s) or Period constructed c. 1887</p> <p>18. Style or Design Queen Anne</p> <p>19. Architect or Engineer</p> <p>20. Contractor or Builder</p> <p>21. Original Use, if apparent residence</p> <p>22. Present Use residence</p> <p>23. Ownership Public XX Private XX</p> <p>24. Owner's Name & Address, if known R. J. Rouse 210 N. Fifth Hannibal, MO 63401</p> <p>25. Open to Public? Yes XX No XX</p> <p>26. Local Contact Person or Organization</p> <p>27. Other Surveys in Which Included none</p> <p>28. No. of Stories 2-1/2</p> <p>29. Basement? Yes XX No XX full</p> <p>30. Foundation Material rubblestone</p> <p>31. Wall Construction frame</p> <p>32. Roof Type & Material gable/conical/comp. shing</p> <p>33. No. of Bays Front Side irr. irr.</p> <p>34. Wall Treatment shingle/composition</p> <p>35. Plan Shape rectangular</p> <p>36. Changes (Explain in #42) Addition XX Alter XX Moved XX</p> <p>37. Condition Interior excellent Exterior fair</p> <p>38. Preservation Underway? Yes XX No XX</p> <p>39. Endangered? By What? Yes XX No XX</p> <p>40. Visible from Public Road? Yes XX No XX</p> <p>41. Distance from and Frontage on Road 10'/30'</p> <p>42. Further Description of Important Features Front ground floor surfaced in broken course composition stone. Upper front and sides grey and pink composition shingles varying by section of wall. One story front porch corrugated fiberglass roof on three metal poles. Left front corner is a turret, octagonal in its upper stage, with conical roof. Right half of front is three-sided bay window with overhanging gable. Similar bay in </p> <p>43. History and Significance House was probably built for Spencer R. Carter who was the son and employee of Spencer M. Carter of Carter, Shepherd and Company, proprietors of Eagle Mills (grain). Interior is similar to contemporary house of John B. Shepherd, "Green Slope". In 1920's house was owned by Judge Louis E. Frazer, </p> <p>44. Description of Environment and Outbuildings Original cistern remains beneath the southeast porch. Brick, pyramidal-roofer double garage faces alley. Large stone and brick planters flank the front porch. </p> <p>45. Sources of Information Owners; City directories. Hannibal Courier-Post, January, 1979. Mirror of Hannibal (1905), p. 291 </p> <p>46. Prepared by E. Hamilton</p> <p>47. Organization Landmarks Comm.</p> <p>48. Date 6/79</p> <p>49. Revision Date(s)</p> |
|---|--|

1 No.

2. County
Marion

4 Present Name(s)
Carter-Frazer House

5 Other Name(s)
210 North Fifth

#42. (cont'd)

center of south side. Second floor center of front bay originally had doorway, with palladian window in gable; both of these are now shingled over. Ground drops a full story just East of facade, exposing basement walls. Southeast corner of house has three story porch; upper two stories are enclosed, third floor by clapboard siding. Whole exterior of house was altered after 1945. Interior has extensive oak woodwork including staircase, sliding doors and archways, fireplace mantels and overmantels with glazed tile surrounds and bevelled mirror over mantels. Dining room has parquet floor in greek key pattern. Transom glass of doorway is bevelled and leaded, transom of center front bay has elaborate stained and leaded pattern. Second floor front has two rooms connected by flat-topped archway. Small finished room on third floor, reached through attic.

#43. (cont'd)

son of Laura Hawkins Frazer, the prototype of Mark Twain's Becky Thatcher. She died here in 1928 at the age of 91. Judge Frazer was then the President of the Hannibal Trust Company, which went into receivership the following year.



MA-AS-001-086

State Historical Survey and Planning Office, State Capitol Building, Room B-25,
HISTORIC INVENTORY Jefferson City, Missouri 65101

| | | | |
|--|---|--|--|
| 1 No 2 County Marion | 4. Present Name(s) J. O. Green House | | 1 No. |
| 3 Location of Negatives Hannibal City Hall | 5. Other Name(s) Ceretti Photography | | |
| 6 Specific Location 214 N. Fifth Street N Half Lot #6, Block 23 | | | |
| 7 City or Town If Rural, Township & Vicinity Hannibal, MO 63401 | 16. Thematic Category 17. Date(s) or Period constructed 1895. | 28. No. of Stories 2 29. Basement? Yes <input checked="" type="checkbox"/> No <input type="checkbox"/> | 2. County Marion |
| 8 Site Plan with North Arrow <div style="border: 1px solid black; padding: 5px; margin: 5px;"> </div> | 18. Style or Design Chatequesque | 30. Foundation Material rubble stone | |
| 9 Coordinates UTM Lat _____ Long _____ | 19. Architect or Engineer John M. Patton | 31. Wall Construction brick/stone front | |
| 10 Site <input type="checkbox"/> Building <input checked="" type="checkbox"/> Structure <input type="checkbox"/> Object <input type="checkbox"/> | 20. Contractor or Builder G. Buettler | 32. Roof Type & Material gable, comp. shingle | 4 Present Name(s) J. O. Green House |
| 11 On National Register? Yes <input type="checkbox"/> No <input checked="" type="checkbox"/> | 21. Original Use, if apparent residence | 33. No. of Bays Front 2 Side 3 | |
| 12. Is it Eligible? Yes <input type="checkbox"/> No <input type="checkbox"/> | 22. Present Use residence/photo studio | 34. Wall Treatment rusticated ashlar | |
| 13 Part of Estab Hist Dist.? Yes <input type="checkbox"/> No <input checked="" type="checkbox"/> | 23 Ownership Public <input type="checkbox"/> Private <input checked="" type="checkbox"/> | 35. Plan Shape rectangular | 5 Other Name(s) Ceretti Photography - 214 North Fifth |
| 14. District Potent'l? Yes <input type="checkbox"/> No <input type="checkbox"/> | 24. Owner's Name & Address, if known Richard Ceretti 214 N. Fifth Hannibal, MO 63401 | 36. Changes (Explain in #42) Addition <input checked="" type="checkbox"/> Altered <input type="checkbox"/> Moved <input type="checkbox"/> | |
| 15 Name of Established District | 25. Open to Public? Studio Residence Yes <input checked="" type="checkbox"/> No <input checked="" type="checkbox"/> | 37. Condition Interior <u>good</u> Exterior <u>good</u> | |
| 42 Further Description of Important Features Front of house is rusticated limestone from local quarry. The steep roof has a bell cast toward front, with two dormer windows, each pyramid shaped and topped with finial. This roof overhangs the front of the house by several feet. Gable ends have full height parapet. Right front bay is bay window, stone below, frame above. A second two story bay window is on south side. Stone facade is about 15" | | 38. Preservation Underway? Yes <input type="checkbox"/> No <input checked="" type="checkbox"/> | |
| 43 History and Significance James O. Green, partner of Oerter and Green, saloonkeepers at 403 Broadway, built this house in 1895. His widow lived here until 1912. From about 1914 to 1922 the house was occupied by Henry G. Riedel, owner of the City Brewery and the Western Brewery before Prohibition and afterward a prominent business | | 39. Endangered? By What? Yes <input type="checkbox"/> No <input checked="" type="checkbox"/> | |
| 44 Description of Environment and Outbuildings There is a brick garage at rear of lot, with entrance from alley. | | 40. Visible from Public Road? Yes <input checked="" type="checkbox"/> No <input type="checkbox"/> | |
| 45 Sources of Information Owner, city directories Morning Journal, 8/16/1895. Mirror of Hannibal (1905), p. 521. Roberta Hagood | | 46. Prepared by B. Berry | |
| 47 Organization Landmarks Comm. | | 48. Date 1978 | |
| 49 Revision Date(s) | | | |

#42. (cont'd)

at base canting to about 6" at top. Sides and rear of house are common bond brick in dark mortar, with segmental arch windows. Front upper and dormer windows have diamond-shaped panes. One story front porch has stone railing, monolithic posts, broad frieze and boxed cornice. Semicircular arch with radiating stone voussoirs surrounds oak entrance of two pointed arches separated by paneled spandrel, with paneled door to left, fixed panel to right, both topped by pointed lights of bevelled glass. Original brass bell surround, letter slot, doorknob and lockplate.

#43. (cont'd)

man. He was responsible for the present porch which blocks the gothic arch of the doorway. John M. Patton (1837-1898) the original architect, worked in Hannibal for at least thirty years, producing buildings in many styles.



State Historical Survey and Planning Office, State Capitol Building, Room B-25,
HISTORIC INVENTORY Jefferson City, Missouri 65101

| | | | | | |
|---|--|--|--|--|---------------------|
| 1 No | | 4. Present Name(s) William C. Henn House | | 1 No. | |
| 2 County Marion | | 5. Other Name(s) 215 N. Fifth Street | | | 2. County Marion |
| 3 Location of Negatives Hannibal City Hall | | | | | |
| 6 Specific Location 215 N. Fifth St. N 7.25' of E 114' Lot 2 and S 1/2 Lot 3, Block 30 | | 16. Thematic Category | | 28. No. of Stories 2 | |
| 7 City or Town If Rural, Township & Vicinity Hannibal, MO 63401 | | 17 Date(s) or Period constructed 1937 | | 29. Basement? Yes <input checked="" type="checkbox"/> No <input type="checkbox"/> full | |
| 8 Site Plan with North Arrow | | 18 Style or Design Art Moderne | | 30. Foundation Material stone | |
| | | 19. Architect or Engineer Arnold E. Baschen | | 31. Wall Construction brick | |
| | | 20. Contractor or Builder Richardson Brothers | | 32. Roof Type & Material flat/composition | |
| | | 21. Original Use, if apparent residence | | 33. No. of Bays Front 2 Side 2 | |
| | | 22. Present Use residence | | 34. Wall Treatment common bond | |
| | | 23 Ownership Public <input type="checkbox"/> Private <input checked="" type="checkbox"/> | | 35. Plan Shape L-shaped | |
| | | 24. Owner's Name & Address, if known Russell D. Rhino 205 N. Fifth Hannibal, MO 63401 | | 36. Changes (Explain in #42) Addition <input type="checkbox"/> Altered <input type="checkbox"/> Moved <input type="checkbox"/> | |
| 9 Coordinates UTM Lat Long | | 25 Open to Public? Yes <input type="checkbox"/> No <input checked="" type="checkbox"/> | | 37. Condition Interior good Exterior good | |
| 10 Site <input type="checkbox"/> Building <input checked="" type="checkbox"/> Structure <input type="checkbox"/> Object <input type="checkbox"/> | | 26 Local Contact Person or Organization | | 38. Preservation Underway? Yes <input type="checkbox"/> No <input checked="" type="checkbox"/> | |
| 11 On National Register? Yes <input type="checkbox"/> No <input checked="" type="checkbox"/> | | 27. Other Surveys in Which Included none | | 39. Endangered? By What? Yes <input type="checkbox"/> No <input checked="" type="checkbox"/> | |
| 12 Is Eligible? Yes <input type="checkbox"/> No <input type="checkbox"/> | | | | 40 Visible from Public Road? Yes <input checked="" type="checkbox"/> No <input type="checkbox"/> | |
| 13 Part of Entab Yes <input type="checkbox"/> Hist Dist.? No <input checked="" type="checkbox"/> | | | | 41 Distance from and Frontage on Road on street/30' | |
| 14 District Potent? Yes <input type="checkbox"/> No <input type="checkbox"/> | | | | 5 Other Name(s) 215 North Fifth Street | |
| 15 Name of Established District | | | | | |
| 42 Further Description of Important Features Dark red brick with pink mortar. Quarter-circle entrance canopy in angle of L. White-painted block parapet. Right half of front elevation which projects toward street, has three joined double-hung windows on both stories. Four stripes of yellow brick extend from left upper sash on both stories, around corner to angle of L. Set in front center of these striped areas are small glass-brick | | | | | |
| 43 History and Significance William C. Henn was an electrical dealer and contractor and he built an all-electric house, provided with all-copper wiring and 220 volts. The design, executed by a young local architect, is said to have derived from a magazine of the period, which illustrated a "home of tomorrow". An | | | | | |
| 44 Description of Environment and Outbuildings A concrete and brick garage faces the alley. | | | | | |
| 45 Sources of Information Ida C. Henn, widow of first owner. | | 46. Prepared by E. Hamilton | | | |
| | | 47. Organization Landmarks Comm. | | | |
| | | 48. Date 6/79 | | 49 Revision Date(s) | |

#42. (cont'd)

windows. One story porch on South end of house has concrete slab, no railing, brick posts supporting second floor balcony; corrugated metal roof on metal posts has been added. One story rear wing.

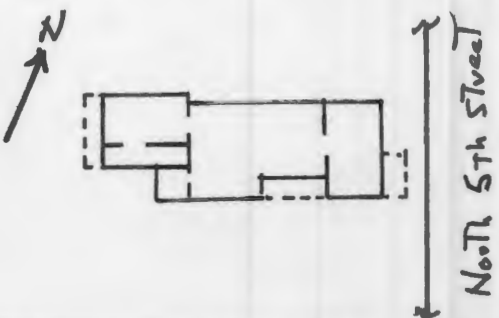
#43. (cont'd)

earlier house on the site was demolished. The Henns occupied the house until 1958. It is one of the only examples of its style in Hannibal.



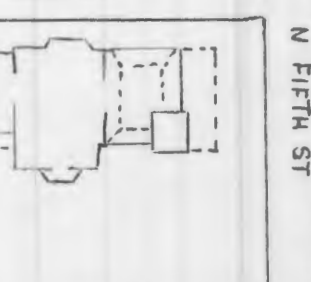
MA-95-001-088

Office of Historic Preservation, P.O. Box 176, Jefferson City, Missouri 65101
HISTORIC INVENTORY

| | | | | |
|---|--|--|--|--|
| 1 No | | 4 Present Name(s) <div style="text-align: center;">James H. Munson House</div> | | 1 No |
| 2 County Marion | | 5 Other Name(s) | | |
| 3 Location of Negatives Hannibal Arts Council | | 217 North Fifth Street | | |
| 6 Specific Location 217 North Fifth Street North 1/2 of Lot 3, Block 30 | | 16. Thematic Category | | 2 County Marion 4. Present Name(s) James H. Munson House 5 Other Name(s) 217 North Fifth Street |
| 7 City or Town If Rural, Township & Vicinity Hannibal | | 17 Date(s) or Period constructed 1860 | | |
| 8 Site Plan with North Arrow | | 18 Style or Design Greek Revival/Italianate | | |
|  | | 19. Architect or Engineer | | |
| | | 20. Contractor or Builder | | |
| | | 21. Original Use, if apparent residence | | |
| | | 22 Present Use two residences | | |
| | | 23 Ownership Public <input type="checkbox"/> Private <input checked="" type="checkbox"/> | | |
| 9 Coordinates UTM Lat Long | | 24. Owner's Name & Address, if known Opal Melton 217 North Fifth Street Hannibal, Mo. 63401 | | |
| 10 Site <input type="checkbox"/> Building <input checked="" type="checkbox"/> Structure <input type="checkbox"/> Object <input type="checkbox"/> | | 25. Open to Public? Yes <input type="checkbox"/> No <input checked="" type="checkbox"/> | | |
| 11 On National Register? Yes <input type="checkbox"/> No <input checked="" type="checkbox"/> | | 26. Local Contact Person or Organization | | |
| 12. Is It Eligible? Yes <input type="checkbox"/> No <input type="checkbox"/> | | 27. Other Surveys in Which Included none | | |
| 13 Part of Estab Hist Dist? Yes <input type="checkbox"/> No <input checked="" type="checkbox"/> | | 28. No. of Stories 2 | | |
| 14. District Potent'l? Yes <input checked="" type="checkbox"/> No <input type="checkbox"/> | | 29. Basement? Yes <input checked="" type="checkbox"/> No <input type="checkbox"/> | | |
| 15 Name of Established District | | 30. Foundation Material rubble stone | | |
| | | 31. Wall Construction brick | | |
| | | 32. Roof Type & Material gable, comp. shingle | | |
| | | 33. No. of Bays Front 3 Side 6 | | |
| | | 34. Wall Treatment common bond, painted | | |
| | | 35. Plan Shape rectangular | | |
| | | 36. Changes (Explain in #42) Addition <input checked="" type="checkbox"/> Altered <input checked="" type="checkbox"/> Moved <input type="checkbox"/> | | |
| | | 37. Condition Interior Exterior good | | |
| | | 38. Preservation Underway? Yes No <input checked="" type="checkbox"/> | | |
| | | 39. Endangered? By What? Yes <input type="checkbox"/> No <input checked="" type="checkbox"/> | | |
| | | 40. Visible from Public Road? Yes <input checked="" type="checkbox"/> No <input type="checkbox"/> | | |
| | | 41. Distance from and Frontage on Road 32 ft. 7" | | |
| 42. Further Description of Important Features Main front block has Greek Revival entry with side and top lights. Very tall double-hung windows have wooden lintels and sills. Italianate cornice (an addition) has brackets and dentilled frieze. Later front porch has flat roof. Four-bay rear wing adjacent to N side had S verandah which has been partially enclosed and added to at several different times, in brick, clapboard, and aluminum siding. | | | | 5 Other Name(s) 217 North Fifth Street |
| 43 History and Significance James H. Munson (1827-1898) bought this property about 1860, and it remained in his family until 1919. He came to Hannibal in 1834 with his mother, married Fidelia Hunt in 1848, and went to California in 1849. Returning in 1851, he became a brickmason and contractor with his sons George W. and James E. He also served as city marshall in the war years, (1863-1866). | | | | |
| 44 Description of Environment and Outbuildings Large stucco garage on alley has hip roof. | | | | |
| 45 Sources of information Title abstract; city directories Holcomb, History of Marion County (1884) pp. 941, 966 | | | | 5 Other Name(s) 217 North Fifth Street |
| 46. Prepared by Esley Hamilton | | | | |
| 47. Organization Hannibal Arts Council | | | | |
| 48. Date 6/80 49 Revision Date(s) | | | | |



State Historical Survey and Planning Office, State Capitol Building, Room B-25,
HISTORIC INVENTORY Jefferson City, Missouri 65101

| | | | | | |
|---|--|---|--|---|--|
| 1 No | | 4. Present Name(s) David Dubach House | | 1. No. | |
| 2 County Marion | | 5. Other Name(s) | | 2. County Marion | |
| 3 Location of Negatives Hannibal City Hall | | | | 3. Present Name(s) David Dubach House | |
| 6 Specific Location 221 North Fifth Street Lot #4, Block 30 | | 16. Thematic Category | | 28. No. of Stories 2-1/2 | |
| 7 City or Town If Rural, Township & Vicinity Hannibal, MO 63401 | | 17 Date(s) or Period constructed c. 1871 | | 29. Basement? Yes <input checked="" type="checkbox"/> No <input type="checkbox"/> full | |
| 8 Site Plan with North Arrow  | | 18. Style or Design Mansarded Villa | | 30. Foundation Material rubble stone | |
| 9 Coordinates UTM Lat Long | | 19. Architect or Engineer David Dubach | | 31. Wall Construction brick | |
| 10 Site <input type="checkbox"/> Building <input checked="" type="checkbox"/> Structure <input type="checkbox"/> Object <input type="checkbox"/> | | 20. Contractor or Builder | | 32. Roof Type & Material bellcast mansard, comp. | |
| 11 On National Register? Yes <input type="checkbox"/> No <input checked="" type="checkbox"/> | | 21. Original Use, if apparent residence | | 33. No. of Bays Front 3 Side 7 | |
| 12 Is It Eligible? Yes <input type="checkbox"/> No <input type="checkbox"/> | | 22 Present Use two residences | | 34. Wall Treatment common bond, painted | |
| 13 Part of Estab Hist Dist.? Yes <input type="checkbox"/> No <input checked="" type="checkbox"/> | | 23 Ownership Public <input type="checkbox"/> Private <input checked="" type="checkbox"/> | | 35. Plan Shape irregular | |
| 14 District Potent'l? Yes <input type="checkbox"/> No <input type="checkbox"/> | | 24. Owner's Name & Address, if known Robert Hicks 221 N. Fifth Hannibal, MO 63401 | | 36. Changes (Explain in #42) Addition <input checked="" type="checkbox"/> Altered <input checked="" type="checkbox"/> Moved <input type="checkbox"/> | |
| 15 Name of Established District | | 25. Open to Public? Yes <input type="checkbox"/> No <input checked="" type="checkbox"/> | | 37. Condition Interior good Exterior good | |
| 42 Further Description of Important Features Three story tower at southeast corner has lost its mansard roof and third floor balcony. Rooftop balustrades on front and south porches have also been removed. Owner is now refinishing remaining trim, including dentilled frieze and bracketed cornice, first floor front porch, matching southeast corner porch and varying southwest corner porch (pierced slats instead of turned balusters), one story | | 26. Local Contact Person or Organization | | 38. Preservation Underway? Yes <input checked="" type="checkbox"/> No <input type="checkbox"/> | |
| 43 History and Significance David Dubach (b. 1826) with his brother Frederick was one of the prominent lumbermen in Hannibal, operating the Empire Lumber Company and the Dubach Lumber Company. They were of Swiss origin. David also had a construction company and is thought to have designed the Park Theatre, one block south (18-81). Frederick Dubach lived diagonally opposite at 300 North Fifth. The | | 27. Other Surveys in Which Included none | | 39. Endangered? By What? Yes <input type="checkbox"/> No <input checked="" type="checkbox"/> | |
| 44 Description of Environment and Outbuildings | | | | 40. Visible from Public Road? Yes <input checked="" type="checkbox"/> No <input type="checkbox"/> | |
| 45 Sources of Information Mirror of Hannibal (1905) Story of Hannibal (1976), pp. 85, 91. owner has early photographs made before alterations. | | | | 41. Distance from and Frontage on Road 20'/65' | |
| | | | | 46. Prepared by Robert Hicks | |
| | | | | 47. Organization Landmarks Comm. | |
| | | | | 48. Date 7/79 | |
| | | | | 49. Revision Date(s) | |
| | | | | 5. City Name(s) 221 North Fifth Street | |

#42. (cont'd)

frame bay window on south ell, two story brick bay window on north side, pediments over windows in several variations, some with brackets and corbels. Mansard over front portion of house only has pedimented dormer in front, segmental dormer to rear; rest of roof is hipped. One bay two story wing in rear dating from 1950's, also older one story shed on north side. Side entrance has bracketed hood. Indications of original shutters, now missing. Brick once painted cream, is now painted red with cream showing through.

#43. (cont'd)

house is the most outstanding example in Hannibal of this popular 19th-century building type.

#45. (cont'd)

Portrait and Biographical Record of Marion, Ralls and Pike Counties (1895),
p. 634.



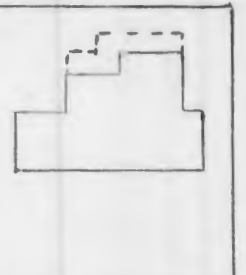
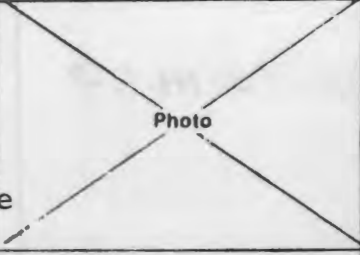
State Historical Survey and Planning Office, State Capitol Building, Room B-25,
HISTORIC INVENTORY Jefferson City, Missouri 65101

| | | | | |
|---|--|---|--|--|
| 1 No | | 4. Present Name(s) Frederick L. Dubach House | | 1 No. |
| 2 County Marion | | 5. Other Name(s) | | |
| 3 Location of Negatives Hannibal City Hall | | Rupp Apartments | | |
| 6 Specific Location 300 N. Fifth S. 3' Lot #7 and All of Lot # 8, Block 22 | | 16. Thematic Category | | 2. County Marion |
| 7 City or Town If Rural, Township & Vicinity Hannibal, MO 63401 | | 17. Date(s) or Period constructed 1866, full remodeled 1950's | | |
| 8 Site Plan with North Arrow | | 18. Style or Design | | |
| | | 19. Architect or Engineer | | 4. Present Name(s) Frederick L. Dubach |
| | | 20. Contractor or Builder | | |
| | | 21. Original Use, if apparent residence | | |
| | | 22. Present Use six apartments | | |
| 9 Coordinates UTM | | 23. Ownership Public <input type="checkbox"/> Private <input checked="" type="checkbox"/> | | 5. Other Name(s) 300 North Fifth Street |
| 10 Site <input type="checkbox"/> Building <input checked="" type="checkbox"/> Structure <input type="checkbox"/> Object <input type="checkbox"/> | | 24. Owner's Name & Address, if known Harry and Harry P. Musgrove 310 N. Fifth Hannibal, MO 63401 | | |
| 11 On National Register? Yes <input type="checkbox"/> No <input checked="" type="checkbox"/> | | 25. Open to Public? Yes <input type="checkbox"/> No <input checked="" type="checkbox"/> | | |
| 12 Is It Eligible? Yes <input type="checkbox"/> No <input type="checkbox"/> | | 26. Local Contact Person or Organization | | |
| 13 Part of Estab Hist Dist.? Yes <input type="checkbox"/> No <input checked="" type="checkbox"/> | | 14. District Potent'l? Yes <input type="checkbox"/> No <input type="checkbox"/> | | 5. Other Name(s) 300 North Fifth Street |
| 15 Name of Established District | | 27. Other Surveys in Which Included none | | |
| 42 Further Description of Important Features Nearly featureless building has glass brick windows in center bays front and back, wide flat cantilevered hoods over front and back entries. Front entry has jalously sidelights. | | 28. No. of Stories 3 | | |
| | | 29. Basement? Yes <input checked="" type="checkbox"/> No <input type="checkbox"/> | | |
| | | 30. Foundation Material rubble stone | | 5. Other Name(s) 300 North Fifth Street |
| | | 31. Wall Construction brick | | |
| | | 32. Roof Type & Material flat | | |
| | | 33. No. of Bays Front 5 Side 2 | | |
| | | 34. Wall Treatment aluminum siding | | 5. Other Name(s) 300 North Fifth Street |
| | | 35. Plan Shape | | |
| | | 36. Changes (Explain in #42) Addition <input type="checkbox"/> Altered <input checked="" type="checkbox"/> Moved <input type="checkbox"/> | | |
| | | 37. Condition Interior excellent Exterior excellent | | |
| | | 38. Preservation Underway? Yes <input type="checkbox"/> No <input checked="" type="checkbox"/> | | 5. Other Name(s) 300 North Fifth Street |
| | | 39. Endangered? By What? Yes <input type="checkbox"/> No <input checked="" type="checkbox"/> | | |
| | | 40. Visible from Public Road? Yes <input checked="" type="checkbox"/> No <input type="checkbox"/> | | |
| | | 41. Distance from and Frontage on Road immediate/ | | |
| 43 History and Significance Frederick Louis Dubach (b. 1828) came to Hannibal in 1856, a native of Switzerland. With his elder brother David, who lived diagonally across the intersection, he operated the Empire Lumber Company and the Dubach Lumber Company. This was once a very large Italianate house with long service wing. | | Photo | | 5. Other Name(s) 300 North Fifth Street |
| 44 Description of Environment and Outbuildings Retaining wall along street has broad ashlar crown. | | | | |
| 45 Sources of Information "Bird's Eye View of Hannibal" (1869) Hannibal Courier Trade Review (Jan. 1879). Mirror of Hannibal (1905), p. 117, illus. p. 507. Portrait & Biographical Record of Marion, Ralls & Pike Counties (1895), p. 507. | | 46. Prepared by E. Hamilton | | |
| | | 47. Organization Landmarks Comm. | | |
| | | 48. Date 6/79 | | 5. Other Name(s) 300 North Fifth Street |
| | | 49. Revision Date(s) | | |



MA-AS-001-091

State Historical Survey and Planning Office, State Capitol Building, Room B-25,
HISTORIC INVENTORY
 Jefferson City, Missouri 65101

| | | |
|---|---|---|
| 1 No 2 County Marion 3 Location of Negatives Hannibal City Hall 6 Specific Location 301 N. Fifth Street E. 47' of Lot 1, Block 31 7 City or Town If Rural, Township & Vicinity Hannibal, MO 63401 8 Site Plan with North Arrow <div style="text-align: center;">  <p style="margin-top: 10px;">N FIFTH ST</p> <p style="margin-top: 10px;">BIRD ST</p> </div> 9 Coordinates UTM Lat Long 10 Site Building Structure Object Building <input checked="" type="checkbox"/> Structure <input checked="" type="checkbox"/> 11 On National Register? Yes <input checked="" type="checkbox"/> No <input checked="" type="checkbox"/> 12 Is It Eligible? Yes <input checked="" type="checkbox"/> No <input checked="" type="checkbox"/> 13 Part of Estab Hist Dist.? Yes <input checked="" type="checkbox"/> No <input checked="" type="checkbox"/> 14 District Potent'l? Yes <input checked="" type="checkbox"/> No <input checked="" type="checkbox"/> 15 Name of Established District | 4. Present Name(s) Pettibone-Trowbridge House 5. Other Name(s) 16. Thematic Category 17. Date(s) or Period constructed c. 1896 18. Style or Design Queen Anne 19. Architect or Engineer 20. Contractor or Builder 21. Original Use, if apparent residence 22. Present Use two residences 23. Ownership Public <input type="checkbox"/> Private <input checked="" type="checkbox"/> 24. Owner's Name & Address, if known Brent L. Jacobson 1220 N. Central Hannibal, MO 63401 25. Open to Public? Yes <input type="checkbox"/> No <input checked="" type="checkbox"/> 26. Local Contact Person or Organization 27. Other Surveys in Which Included <div style="text-align: center;">none</div> | 28. No. of Stories 2 29. Basement? Yes <input checked="" type="checkbox"/> No <input type="checkbox"/> full 30. Foundation Material rubble stone 31. Wall Construction frame 32. Roof Type & Material hip, gable, comp. 33. No. of Bays Front 5 Side 4 34. Wall Treatment clapboard, shingle 35. Plan Shape irregular 36. Changes (Explain in #42) Addition <input checked="" type="checkbox"/> Altered <input checked="" type="checkbox"/> Moved <input type="checkbox"/> 37. Condition Interior fair Exterior fair 38. Preservation Underway? Yes <input type="checkbox"/> No <input checked="" type="checkbox"/> 39. Endangered? By What? Yes <input checked="" type="checkbox"/> No <input type="checkbox"/> for sale 40. Visible from Public Road? Yes <input checked="" type="checkbox"/> No <input type="checkbox"/> 41. Distance from and Frontage on Road on street/65.5 |
| 42. Further Description of Important Features Front elevation recedes from left to right one bay, then two including front entrance and three story tower, then two. Tower has pyramidal roof topped by metal finial, with three double hung windows on east and north sides, each with stained glass squares edging upper sash. Three bay one story porch across front has turned posts, spindle frieze, shed roof. Matching the height of this roof 43. History and Significance The house was built by Albert Wells Pettibone, Jr., son of the founder of the family lumber businesses, the Hannibal Saw Mill Company and the Hannibal Door and Sash Company. His elder brother Wilson B. Pettibone had already built 313 North Fifth Street two doors away. Albert's son William was born in this house in 1897, but Albert Jr. died at age 29, and the house was sold 44. Description of Environment and Outbuildings | | <div style="text-align: center; height: 100px;">  <p>Photo</p> </div> |
| 45. Sources of Information City directories A. Wells Pettibone Mirror of Hannibal (1905), pp. 563-64. | | 46. Prepared by E. Hamilton 47. Organization Landmarks Comm. 48. Date 6/79 49. Revision Date(s) |

1. No.
 2. County
Marion
 4. Present Name(s)
Pettibone-Trowbridge House
 5. Other Name(s)
301 North Fifth Street

#42. (cont'd)

around the house is a band of hexagonal shingles. Two second story windows are shuttered. Gabled ell on Bird Street has angled first story with overhanging second story. Alteration of second floor to separate residence has retained original stairway and trim of first floor, including sliding doors and fireplace mantels.

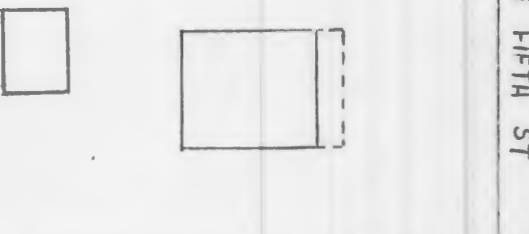

#43. (cont'd)

to Charles H. Trowbridge, of the Duffy-Trowbridge Stove Manufacturing Co., which in 1905 was "Hannibal's Most Important Home Industry". In the 1920's his son Charles Albert lived here until his new house at 501 North was completed. The subsequent owner was Will Griswold, founder of the furniture store still in operation on South Main.



MA-AS-001-092

State Historical Survey and Planning Office, State Capitol Building, Room B-25,
HISTORIC INVENTORY Jefferson City, Missouri 65101

| | | | | |
|---|--|---|--|--|
| 1 No | | 4. Present Name(s) Dr. Guss House | | 1. No. |
| 2 County Marion | | 5. Other Name(s) | | |
| 3 Location of Negatives Hannibal City Hall | | | | |
| 6 Specific Location 309 N. Fifth Street S. 53.5' Lot 2, Blk 31 | | 16. Thematic Category | | 2. County Marion |
| 7 City or Town If Rural, Township & Vicinity Hannibal, MO 63401 | | 17 Date(s) or Period constructed c. 1915 | | |
| 8 Site Plan with North Arrow <div style="text-align: center;">  </div> | | 18 Style or Design | | |
| | | 19. Architect or Engineer | | 4. Present Name(s) Dr. Guss House |
| | | 20. Contractor or Builder | | |
| | | 21. Original Use, if apparent residence | | |
| | | 22 Present Use residence | | 5. Other Name(s) 309 North Fifth Street |
| | | 23 Ownership Public <input type="checkbox"/> Private <input checked="" type="checkbox"/> | | |
| | | 24. Owner's Name & Address, if known Harry P. Musgrove, Jr. 309 N. Fifth Street Hannibal, MO 63401 | | |
| 9 Coordinates UTM Lat Long | | 25. Open to Public? Yes <input type="checkbox"/> No <input checked="" type="checkbox"/> | | 6. Other Name(s) |
| 10 Site <input type="checkbox"/> Building <input checked="" type="checkbox"/> Structure <input type="checkbox"/> Object <input type="checkbox"/> | | 26. Local Contact Person or Organization | | |
| 11 On National Register? Yes <input type="checkbox"/> No <input checked="" type="checkbox"/> 12 Is It Eligible? Yes <input type="checkbox"/> No <input type="checkbox"/> | | 27. Other Surveys in Which Included none | | |
| 13 Part of Estab Hist Dist.? Yes <input type="checkbox"/> No <input checked="" type="checkbox"/> 14. District Potent'l? Yes <input type="checkbox"/> No <input type="checkbox"/> | | 28. No. of Stories 2 | | 7. Other Name(s) |
| 15 Name of Established District | | 29. Basement? Yes <input checked="" type="checkbox"/> No <input type="checkbox"/> | | |
| | | 30. Foundation Material concrete | | |
| | | 31. Wall Construction brick | | 8. Other Name(s) |
| | | 32. Roof Type & Material pyramidal-comp. | | |
| | | 33. No. of Bays Front 2 Side 3 | | |
| | | 34. Wall Treatment stretcher bond | | 9. Other Name(s) |
| | | 35. Plan Shape square | | |
| | | 36. Changes (Explain in #42) Addition <input type="checkbox"/> Altered <input type="checkbox"/> Moved <input type="checkbox"/> | | |
| | | 37. Condition Interior excellent Exterior excellent | | 10. Other Name(s) |
| | | 38. Preservation Underway? Yes <input type="checkbox"/> No <input checked="" type="checkbox"/> | | |
| | | 39. Endangered? By What? Yes <input type="checkbox"/> No <input checked="" type="checkbox"/> | | |
| | | 40. Visible from Public Road? Yes <input checked="" type="checkbox"/> No <input type="checkbox"/> | | 11. Other Name(s) |
| | | 41. Distance from and Frontage on Road 20'/53.5' | | |
| | | | | |
| 42. Further Description of Important Features Fine brickwork of recessed joints and orange/brown striated bricks. Boxed cornice overhanging about 18". Stone lug-sills under double hung windows with no articulated lintel. One story front porch has concrete base, brick piers, low hip roof with broad boxed overhang, square wooden balusters. Brick walls flanking entrance stairs are topped by a pair of gilded recumbant lions. Stained oak door <div style="float: right; text-align: center;">  </div> | | | | |
| 43. History and Significance William Cloyd Guss (1865-1922) came to Hannibal in 1903 and rapidly established himself as a physician. His wife Mae lived here until her death in 1924. This house is a well constructed one of a type that was common in Hannibal in these years. | | | | |
| 44. Description of Environment and Outbuildings Two car hip roof concrete garage on alley. Stone retaining wall in front has large piers at corners and flanking two sets of steps. | | | | |
| 45. Sources of Information Mirror of Hannibal (1905), p. 469. City directories Hannibal Courier-Post, October 16, 1922. | | | | 46. Prepared by E. Hamilton |
| | | | | 47. Organization Landmarks Comm. |
| | | | | 48. Date 6/79 |
| | | | | 49. Revision Date(s) |

#42. (cont'd)

with large central light is set in surround of sidelights and toplights. Fine oak woodwork on first floor interior.



MA-AS-001 093

State Historical Survey and Planning Office, State Capitol Building, Room B-25,
HISTORIC INVENTORY Jefferson City, Missouri 65101

| | | | | |
|--|--|---|--|---|
| 1 No | | 4. Present Name(s) Florence Grisso House | | 1. No. |
| 2 County Marion | | 5. Other Name(s) | | |
| 3 Location of Negatives Hannibal City Hall | | | | |
| 6 Specific Location 310 N. Fifth S. 32' of N. 62.5' of Lot 7 Block 22 | | 16. Thematic Category | | 2. County Marion |
| 7 City or Town If Rural, Township & Vicinity Hannibal, MO 63401 | | 17. Date(s) or Period constructed 1924 | | |
| 8 Site Plan with North Arrow | | 18. Style or Design bungalow/Prairie | | |
| <div style="display: flex; align-items: center;"> <div style="border: 1px solid black; width: 100px; height: 50px; margin-right: 10px;"></div> <div style="writing-mode: vertical-rl; transform: rotate(180deg);">N. FIFTH ST.</div> </div> | | 19. Architect or Engineer | | 4. Present Name(s) Florence Grisso House |
| | | 20. Contractor or Builder | | |
| | | 21. Original Use, if apparent three family residence | | |
| | | 22. Present Use three family residence | | |
| 9 Coordinates UTM Lat Long | | 23. Ownership Public <input checked="" type="checkbox"/> Private <input checked="" type="checkbox"/> | | 5. Other Name(s) 310 North Fifth Street |
| 10 Site <input checked="" type="checkbox"/> Building <input checked="" type="checkbox"/> Structure <input checked="" type="checkbox"/> Object <input checked="" type="checkbox"/> | | 24. Owner's Name & Address, if known Harry P. Musgrove, Sr. 310 N. Fifth Hannibal, MO 63401 | | |
| 11 On National Register? Yes <input checked="" type="checkbox"/> No <input checked="" type="checkbox"/> | | 25. Open to Public? Yes <input checked="" type="checkbox"/> No <input checked="" type="checkbox"/> | | |
| 12 Is It Eligible? Yes <input checked="" type="checkbox"/> No <input checked="" type="checkbox"/> | | 26. Local Contact Person or Organization | | |
| 13 Part of Estab Hist Dist? Yes <input checked="" type="checkbox"/> No <input checked="" type="checkbox"/> | | 27. Other Surveys in Which Included none | | 3. No. |
| 14. District Potent'l? Yes <input checked="" type="checkbox"/> No <input checked="" type="checkbox"/> | | 28. No. of Stories 2 | | |
| 15 Name of Established District | | 29. Basement? Yes <input checked="" type="checkbox"/> No <input checked="" type="checkbox"/> full | | |
| | | 30. Foundation Material | | |
| | | 31. Wall Construction frame | | 3. No. |
| | | 32. Roof Type & Material shingle | | |
| | | 33. No. of Bays Front Side | | |
| | | 34. Wall Treatment frame/stucco/shingle | | |
| | | 35. Plan Shape rectangular | | 3. No. |
| | | 36. Changes (Explain in #42) Addition <input checked="" type="checkbox"/> Altered <input checked="" type="checkbox"/> Moved <input checked="" type="checkbox"/> | | |
| | | 37. Condition Interior good Exterior good | | |
| | | 38. Preservation Underway? Yes <input checked="" type="checkbox"/> No <input checked="" type="checkbox"/> | | |
| | | 39. Endangered? By What? Yes <input checked="" type="checkbox"/> No <input checked="" type="checkbox"/> | | 3. No. |
| | | 40. Visible from Public Road? Yes <input checked="" type="checkbox"/> No <input checked="" type="checkbox"/> | | |
| | | 41. Distance from and Frontage on Road on street/62.5' | | |
| | | | | |
| 42. Further Description of Important Features House is divided into two apartments on second floor and one on first. "Shirtwaist" house, typical of Kansas City, has stucco extending from first floor to sills of second, with composition shingles above. Front porch has high hip roof surfaced with similar shingles, squat obelisk-like posts on stucco pedestals, stuccoed railing. Plain frame window surrounds. Two story oriels on north and | | | | 3. No. |
| 43. History and Significance Florence Grisso, the widow of Dr. Samuel Grisso, was first listed on this site in 1925, along with Perry A. Ballmer, osteopath, and Oscar W. Leath, upholsterer, presumably her tenants. Present owner was Mayor of Hannibal from 1963 to 1961, presiding over the city's sesquicentennial. ? | | | | |
| 44. Description of Environment and Outbuildings Original herringbone brick sidewalk in front of house. This is the last house built on this block. | | | | |
| 45. Sources of Information observation; city directories; title abstract Story of Hannibal (1969), p. 262. | | | | |
| 46. Prepared by Linda L. Jensen | | | | 3. No. |
| 47. Organization Hannibal | | | | |
| 48. Date 10/78 | | | | |
| 49. Revision Date(s) | | | | |

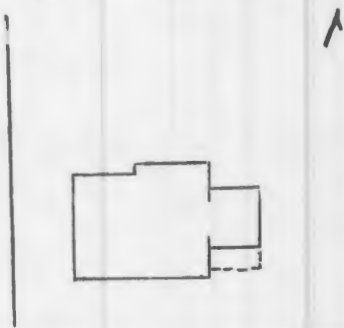


#42. (cont'd) south sides. Hipped dormer in front. Broadly overhanging roof with exposed rafters. Two separate front doors in left front bay.



MA-AS-001-094

State Historical Survey and Planning Office, State Capitol Building, Room B-25,
HISTORIC INVENTORY Jefferson City, Missouri 65101

| | | | | | |
|--|--|---|--|--|--|
| 1 No | | 4. Present Name(s) Captain James T. Davis House | | 1 No. | |
| 2 County <u>Marion</u> | | 5. Other Name(s) | | | |
| 3 Location of Negatives <u>Hannibal City Hall</u> | | | | | |
| 6 Specific Location 312 N. Fifth S. 18.5', Lot 6 and N. 30.5' Lot 7, Block 22 | | 16. Thematic Category | | 2 County <u>Marion</u> | |
| 7 City or Town If Rural, Township & Vicinity <u>Hannibal, MO 63401</u> | | 17. Date(s) or Period <u>constructed c. 1865</u> | | | |
| 8 Site Plan with North Arrow | | 18. Style or Design <u>Italianate</u> | | | |
|  | | 19. Architect or Engineer | | | |
| | | 20. Contractor or Builder | | | |
| | | 21. Original Use, if apparent <u>residence</u> | | | |
| | | 22. Present Use <u>residence & apartment</u> | | | |
| 9 Coordinates UTM Lat Long | | 23 Ownership Public <input type="checkbox"/> Private <input checked="" type="checkbox"/> | | | 4 Present Name(s) <u>Captain James T. Davis House</u> |
| 10 Site <input type="checkbox"/> Building <input checked="" type="checkbox"/> Structure <input type="checkbox"/> Object <input type="checkbox"/> | | 24. Owner's Name & Address, if known <u>Max R. Jensen</u> <u>312 N. Fifth</u> <u>Hannibal, MO 63401</u> | | | |
| 11 On National Register? Yes <input type="checkbox"/> No <input checked="" type="checkbox"/> | | 25. Open to Public? Yes <input type="checkbox"/> No <input checked="" type="checkbox"/> | | | |
| 12. Is it Eligible? Yes <input type="checkbox"/> No <input type="checkbox"/> | | 26. Local Contact Person or Organization | | | |
| 13 Part of Estab Hist Dist.? Yes <input type="checkbox"/> No <input checked="" type="checkbox"/> | | 27. Other Surveys in Which Included <u>none</u> | | | |
| 14. District Potent'l? Yes <input type="checkbox"/> No <input type="checkbox"/> | | | | | |
| 15 Name of Established District | | | | | |
| 42 Further Description of Important Features Platform at apex of roof suggests former widow's walk or cupola. Boxed bracketed cornice; stringcourse at bottom of brackets creates frieze area, which has been painted white. Relatively simple shaped lintels over double hung four-over-four windows. Unusual salmon color brick. Round headed natural finish door (and matching screen door) set in roundheaded opening with glass panels all the way | | 28. No. of Stories <u>2</u> | | | |
| | | 29. Basement? Yes <input checked="" type="checkbox"/> No <input type="checkbox"/> <u>full</u> | | | |
| | | 30. Foundation Material <u>rubble stone</u> | | | |
| | | 31. Wall Construction <u>brick</u> | | | |
| | | 32. Roof Type & Material <u>low hip, tin sheet</u> | | | |
| | | 33. No. of Bays Front <u>3</u> Side <u>3</u> | | 5 Other Name(s) <u>312 North Fifth St</u> | |
| | | 34. Wall Treatment <u>common bond</u> | | | |
| | | 35. Plan Shape <u>irr. square</u> | | | |
| | | 36. Changes (Explain in #42) Addition <input checked="" type="checkbox"/> Altered <input type="checkbox"/> Moved <input type="checkbox"/> | | | |
| | | 37. Condition Interior <u>very good</u> Exterior <u>very good</u> | | | |
| | | 38. Preservation Underway? Yes <input checked="" type="checkbox"/> No <input type="checkbox"/> | | | |
| | | 39. Endangered? By What? Yes <input type="checkbox"/> No <input checked="" type="checkbox"/> | | | |
| | | 40. Visible from Public Road? Yes <input checked="" type="checkbox"/> No <input type="checkbox"/> | | | |
| | | 41. Distance from and Frontage on Road <u>10' / 49'</u> | | | |
| 43. History and Significance James T. Davis was born in Virginia, but was in Hannibal by 1840, where he was captain and part owner of a ferry operating from the Illinois side of the river. After the war, he became the partner of John Garth in the lumber company, Davis, Bockee and Garth, and it is probably the result of this, which was lucrative for so many in Hannibal, that he was able to build this house | | Photo | | | |
| 44. Description of Environment and Outbuildings | | | | | |
| 45. Sources of Information Owner has done extensive research. "City of Hannibal" (1854) map. "Bird's Eye View of Hannibal" (1869) VanSant, <u>Diagram of Hannibal</u> (1875), pp. 3-4. | | 46. Prepared by <u>Linda L. Jensen</u> | | | |
| | | 47. Organization <u>Hannibal</u> | | | |
| | | 48. Date <u>6/78</u> | | | |
| | | 49. Revision Date(s) | | | |

#42. (cont'd)

around and embossed metal surround. Ell at northeast corner of main structure, plus one-story frame addition to rear, c. 1905. Interior has curving stair with corner niche, broad arch between parlors. Fireplaces have been closed, but six original chimneys survive; one false for balance. Basement opens at ground level in rear.

#43. (cont'd)

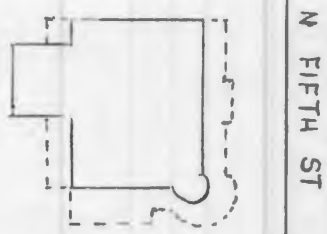

on property he had been living on since the early 1850's. The original number was 306, changing to 310 about 1885 and 312 after 1910. Captain Davis died in 1874, but members of his family continued to reside here until 1890 when it was sold to Melvin Cobb, a local clothier. It was subsequently divided into apartments until restored by the present owners after 1972.

#45. (cont'd)

Hagood, Story of Hannibal (1976), p. 75.
Hannibal Courier-Post, May 5, 1979.



State Historical Survey and Planning Office, State Capitol Building, Room B-25,
HISTORIC INVENTORY Jefferson City, Missouri 65101

| | | | | |
|--|--|---|--|--|
| 1 No | | 4. Present Name(s) | | 1. No. |
| 2 County Marion | | Wilson B. Pettibone House | | |
| 3 Location of Negatives Hannibal City Hall | | 5. Other Name(s) 313 North Fifth Street | | |
| 6 Specific Location 313 N. Fifth Street N. 12' Lot 2 and all Lot 3 Block 31 | | 16. Thematic Category | | 2. County Marion |
| 7 City or Town If Rural, Township & Vicinity Hannibal, MO | | 17. Date(s) or Period constructed c. 1889 | | |
| 8 Site Plan with North Arrow | | 18. Style or Design Queen Anne/shingle | | |
|  | | 19. Architect or Engineer | | 4. Present Name(s) Wilson B. Pettibone House |
| | | 20. Contractor or Builder | | |
| | | 21. Original Use, if apparent residence | | |
| 9 Coordinates UTM Lat Long | | 22. Present Use residence | | 5. Other Name(s) 313 North Fifth Street |
| 10 Site Building <input checked="" type="checkbox"/> Structure <input type="checkbox"/> Object <input type="checkbox"/> | | 23 Ownership Public <input type="checkbox"/> Private <input checked="" type="checkbox"/> | | |
| 11 On National Register? Yes <input type="checkbox"/> No <input checked="" type="checkbox"/> | | 24. Owner's Name & Address, if known Geo. J. Matyas 11 Fair Oaks Hannibal, MO 63401 | | |
| 12 Is It Eligible? Yes <input type="checkbox"/> No <input type="checkbox"/> | | 25. Open to Public? Yes <input type="checkbox"/> No <input checked="" type="checkbox"/> | | 6. Other Name(s) |
| 13 Part of Estab Hist Dist.? Yes <input type="checkbox"/> No <input checked="" type="checkbox"/> | | 26. Local Contact Person or Organization | | |
| 14. District Potent'l? Yes <input type="checkbox"/> No <input type="checkbox"/> | | 27. Other Surveys in Which Included none | | |
| 15 Name of Established District | | 28. No. of Stories 2-1/2 | | 7. Other Name(s) |
| 42 Further Description of Important Features Large gables over three central bays of street elevation and center bay of South elevation. Semicircular tower at Southeast corner has nipple-shaped roof. One story porch begins at second bay from North and extends across East and South sides of house, turned posts, balusters, and spindles in frieze below shed roof. Lattice work under porch floor. Small second floor porch over door. Front | | 29. Basement? Yes <input checked="" type="checkbox"/> No <input type="checkbox"/> | | |
|  | | 30. Foundation Material | | |
| | | 31. Wall Construction frame | | |
| | | 32. Roof Type & Material gable, conical, shingle | | |
| 43 History and Significance Wilson B. Pettibone was the son of A. B. Pettibone, founder of the Hannibal Saw Mill Company, whose house was formerly on this site. He moved to 1018 Bird Street, c. 1912, and died there in 1946. He was an active businessman and also Hannibal's greatest philanthropist, giving among other things | | 33. No. of Bays Front 5 Side 3 | | 8. Other Name(s) |
| 44 Description of Environment and Outbuildings Rock-faced stone retaining wall along street. | | 34. Wall Treatment clapboard, shingle | | |
| 45 Sources of Information R. I. Holcombe, History of Marion County, Mo. (1884) p. Hagood, The Story of Hannibal (1976), pp. 110, 218. | | 35. Plan Shape rectangular | | |
| 46. Prepared by 978 E. Hamilton | | 36. Changes (Explain in #42) Addition <input type="checkbox"/> Altered <input type="checkbox"/> Moved <input type="checkbox"/> | | 9. Other Name(s) |
| 47. Organization Landmarks Comm. | | 37. Condition Interior fair Exterior good | | |
| 48. Date 6/79 | | 38. Preservation Underway? Yes <input type="checkbox"/> No <input checked="" type="checkbox"/> | | |
| 49. Revision Date(s) | | 39. Endangered? By What? Yes <input type="checkbox"/> No <input checked="" type="checkbox"/> | | 10. Other Name(s) |
| 50. Distance from and Frontage on Road on street/60' | | 40. Visible from Public Road? Yes <input checked="" type="checkbox"/> No <input type="checkbox"/> | | |
| 51. Distance from and Frontage on Road | | 41. Distance from and Frontage on Road | | |

#42. (cont'd)

gable has flattened fanlight over three double-hung windows. South gable with three double-hung windows is surfaced with round bottomed shingles. Band around North side of house at level of porch roof is covered with hexagonal shingles. Short service wing at rear. Green roof, olive-green siding with white trim. Many windows have single one-pane sash with fixed transom. Curved glass in tower windows, stained and leaded glass in second parlor and dining room. Library windows has tree motif repeated in marble fireplace. Queen Anne-Eastlake woodwork on interior in several rooms, including spindle-work in front hall. Many original light fixtures.

#43. (cont'd)

over 240 acres for Riverview Park in 1909.



Office of Historic Preservation, P.O. Box 176, Jefferson City, Missouri 65101

HISTORIC INVENTORY

MA-AS-001-096

| | | | | | | | | | | | | | | | | | | | | | | | | | | | | | | | | |
|--|--|---|--|---|---|--|----------------------|--|----------------------------------|---|--------------------------|--|--|--|--|--|---|--|------------------------|--|--|-------------------------------|---|----------------------------------|---|----------------------|---|--|---|---|--|--|
| 1 No. | | 4 Present Name(s) Edwin T. Bridgford House | | 2 County Marion | 3 Location of Negatives Hannibal City Hall | 5 Other Name(s) 314-316 N. Fifth; Edwin T. Bridgford; Bowles House. | 16 Thematic Category | 17 Date(s) or Period constructed c. 1878 | 18 Style or Design Italianate | 19 Architect or Engineer | 20 Contractor or Builder | 21 Original Use, if apparent Two family residence | 22 Present Use Three family residence | 23 Ownership Public <input type="checkbox"/> Private <input checked="" type="checkbox"/> | 24 Owner's Name & Address, if known Mrs. Opal F. Bowles 314 N. Fifth Hannibal, MO 63401 | 25 Open to Public? Yes <input type="checkbox"/> No <input checked="" type="checkbox"/> | 26 Local Contact Person or Organization | 27 Other Surveys in Which Included none | 28 No. of Stories 2 | 29 Basement? Yes <input checked="" type="checkbox"/> No <input type="checkbox"/> | 30 Foundation Material coursed rubble stone | 31 Wall Construction brick | 32 Roof Type & Material hip, composition shingle | 33 No. of Bays Front 6 Side 2 | 34 Wall Treatment common bond plaster over lathe | 35 Plan Shape "U" | 36 Changes (Explain in #42) Addition <input type="checkbox"/> Altered <input checked="" type="checkbox"/> Moved <input type="checkbox"/> | 37 Condition Interior good Exterior good | 38 Preservation Underway? Yes <input type="checkbox"/> No <input checked="" type="checkbox"/> | 39 Endangered? By What? Yes <input type="checkbox"/> No <input checked="" type="checkbox"/> | 40 Visible from Public Road? Yes <input checked="" type="checkbox"/> No <input type="checkbox"/> | 41 Distance from and Frontage on Road 10'/52.5' |
| 2 County Marion | | | | | | | | | | | | | | | | | | | | | | | | | | | | | | | | |
| 4 Present Name(s) Edwin T. Bridgford House | | | | | | | | | | | | | | | | | | | | | | | | | | | | | | | | |
| 5 Other Name(s) 314-316 North Fifth Street | | | | | | | | | | | | | | | | | | | | | | | | | | | | | | | | |
| 6 Specific Location 314-316 N. Fifth S. 5.5', Lot 5 and N. 47' Lot 6, Block 22 | | 7 City or Town If Rural, Township & Vicinity Hannibal, MO 63401 | | 8 Site Plan with North Arrow | | 9 Coordinates Lat Long | | 10 Site Building <input checked="" type="checkbox"/> Structure <input type="checkbox"/> Object <input type="checkbox"/> | | 11 On National Register? Yes <input type="checkbox"/> No <input checked="" type="checkbox"/> | | 12 Is It Eligible? Yes <input type="checkbox"/> No <input type="checkbox"/> | | 13 Part of Estab Hist Dist? Yes <input type="checkbox"/> No <input checked="" type="checkbox"/> | | 14 District Potent'l? Yes <input type="checkbox"/> No <input type="checkbox"/> | | 15 Name of Established District | | | | | | | | | | | | | | |
| 42 Further Description of Important Features Facade betrays loss of shutters, alteration of label over windows, removal of balustrades on porch and porch roof, and replacement of porch posts by wrought iron posts. Aluminum storm doors and windows have been added, but front doors are original as are porch and roof cornices. Originally eight chimneys; some have been removed. Rear basement is at ground level. Most interior woodwork has been replaced. | | 43 History and Significance Construction was begun by Robt. Bridgford (b. 1819) a grocer, who lived on South Sixth Street. He died in 1878 before building was complete. His son Edwin T. Bridgford, a butcher (b. 1847) was living there by 1879, but he died in 1881 leaving his wife Rachael and four minor children. Harry Bridgford (1875-1959) | | 44 Description of Environment and Outbuildings Original herringbone brick public sidewalk and concrete property line walls are original. | | 45 Sources of Information Mrs. Opal F. Bowles (owner) Ruth Anton | | 46 Prepared by Linda Jensen | | 47 Organization Hannibal | | 48 Date 10/78 | | 49 Revision Date(s) | | | | | | | | | | | | | | | | | | |



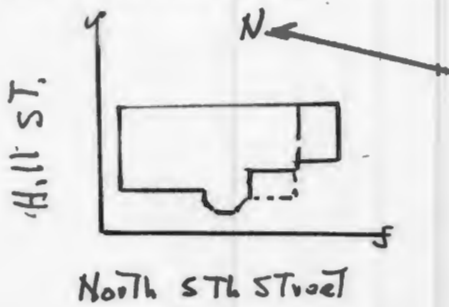

#43. (cont'd)

grew up in this house and continued the family tradition as a retail merchant.
Present owner is third. North half has been converted into two apartments.



Office of Historic Preservation, P.O. Box 176, Jefferson City, Missouri 65101

HISTORIC INVENTORY

| | | | | | |
|--|--|--|--|---|--|
| 1 No | | 4 Present Name(s) Dubach-Alger House | | 1 No | |
| 2 County Marion | | 5 Other Name(s) | | 2 County Marion | |
| 3 Location of Negatives Hannibal Arts Council | | 320 North Fifth, 423 Hill Street | | 4 Present Name(s) Dubach-Alger House | |
| 6 Specific Location W 39 ft. of N 60 ft. Lot 5, Block 22 320 No. Fifth or 423 Hill St. | | 16 Thematic Category | | 28 No. of Stories 2 | |
| 7 City or Town If Rural, Township & Vicinity Hannibal | | 17 Date(s) or Period constructed c. 1895 | | 29 Basement? Yes <input checked="" type="checkbox"/> No <input type="checkbox"/> | |
| 8 Site Plan with North Arrow | | 18 Style or Design Queen Anne | | 30 Foundation Material coursed rubble | |
|  | | 19 Architect or Engineer | | 31 Wall Construction frame | |
| 9 Coordinates UTM Lat Long | | 20 Contractor or Builder | | 32 Roof Type & Material irreg. gable comp. | |
| 10 Site <input type="checkbox"/> Building <input checked="" type="checkbox"/> Structure <input type="checkbox"/> Object <input type="checkbox"/> | | 21 Original Use, if apparent single family | | 33 No. of Bays Front 3 Side irr. | |
| 11 On National Register? Yes <input type="checkbox"/> No <input checked="" type="checkbox"/> | | 22 Present Use single family (has been 2) | | 34 Wall Treatment asbestos shingles | |
| 12 Is It Eligible? Yes <input type="checkbox"/> No <input type="checkbox"/> | | 23 Ownership Public <input type="checkbox"/> Private <input checked="" type="checkbox"/> | | 35 Plan Shape irreg. cross | |
| 13 Part of Estab. Hist. Dist? Yes <input type="checkbox"/> No <input checked="" type="checkbox"/> | | 24 Owner's Name & Address, if known William L & Blanche Mayer 320 N. Fifth | | 36 Changes (Explain in #42) Addition <input checked="" type="checkbox"/> Altered <input checked="" type="checkbox"/> Moved <input type="checkbox"/> | |
| 14 District Potent'l? Yes <input checked="" type="checkbox"/> No <input type="checkbox"/> | | 25 Open to Public? Yes <input type="checkbox"/> No <input checked="" type="checkbox"/> | | 37 Condition Interior Exterior good | |
| 15 Name of Established District | | 26 Local Contact Person or Organization | | 38 Preservation Underway? Yes No <input checked="" type="checkbox"/> | |
| 42 Further Description of Important Features House has gables on all four sides but pinwheel fashion rather than crossing. Gables are pedimented with dentilled cornice and double-hung windows with diamond-shaped panes in upper sash. Original front faces Hill St. It has pedimented entry porch with wrought iron supports at right bay and continues as terrace across this front. Secondary porch at SW angle retains more original detailing, including mansard roof, turned posts, and spindle frieze. | | 27 Other Surveys in Which Included none | | 39 Endangered? By What? Yes <input type="checkbox"/> No <input checked="" type="checkbox"/> | |
| 43 History and Significance This is one of many buildings in this neighborhood built by the family of Frederick Dubach (1828-1909) who lived at 300 North Fifth and made a large fortune in the lumber industry. His wife Louisa (1835-1920) bought this land in 1881 and probably built this house in the mid-1890's, about the same time as the brick double house next door at 417-419 Hill Street. | |  | | 40 Visible from Public Road? Yes <input checked="" type="checkbox"/> No <input type="checkbox"/> | |
| 44 Description of Environment and Outbuildings small corner lot. | | (over) | | 41 Distance from and Frontage on Road on street/60 ft. | |
| 45 Sources of Information title abstract; city directories 1890 & 1899 Sanborn maps Hagood, <u>Story of Hannibal</u> (1976), p. 300. | | 46 Prepared by Linda Jensen | | 5 Other Name(s) 320 North Fifth Street | |
| | | 47 Organization Hannibal Arts Council | | | |
| | | 48 Date 49 Revision Date(s) | | | |

HISTORIC INVENTORY

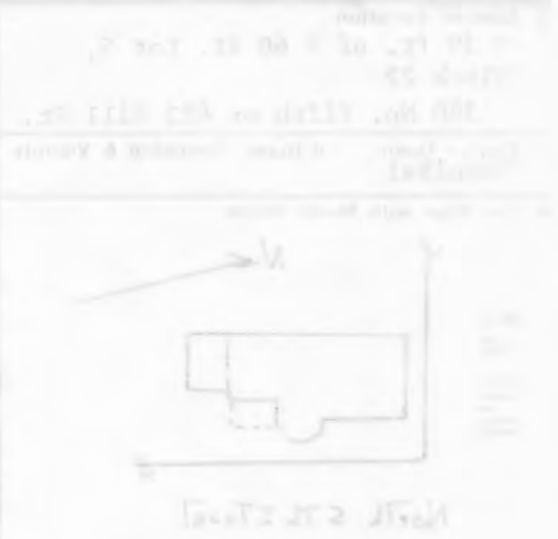
1. Name of Property

2. Address

3. Date of Inventory

4. Name of Inventory

| 5. Description of Property | 6. Date of Construction | 7. Architect | 8. Style | 9. Materials | 10. Condition |
|----------------------------|-------------------------|----------------|-----------------|--------------|---------------|
| 11. Foundation | 12. Walls | 13. Roof | 14. Floors | 15. Windows | 16. Doors |
| 17. Porch | 18. Stairs | 19. Chimney | 20. Ventilation | 21. Heating | 22. Cooling |
| 23. Electrical | 24. Plumbing | 25. Mechanical | 26. Structural | 27. Interior | 28. Exterior |
| 29. Landscaping | 30. Fences | 31. Driveways | 32. Pools | 33. Other | 34. Notes |



42. (cont.) Wide window surrounds have slight entablature molding at top. One-story wing at rear may be enclosed porch.

43. (cont.) From about 1902 to 1920, it was the home of Charles M. Alger, Hannibal's postmaster from 1898 to 1907.

The property is located on the corner of the intersection of the main highway and the local road. The building is a two-story structure with a gabled roof. The exterior walls are made of brick. The windows are tall and narrow, with decorative moldings. The porch is a small, enclosed structure at the rear of the building. The property is well-maintained and appears to be a good example of early 20th-century architecture.

The property is located on the corner of the intersection of the main highway and the local road. The building is a two-story structure with a gabled roof. The exterior walls are made of brick. The windows are tall and narrow, with decorative moldings. The porch is a small, enclosed structure at the rear of the building. The property is well-maintained and appears to be a good example of early 20th-century architecture.

The property is located on the corner of the intersection of the main highway and the local road. The building is a two-story structure with a gabled roof. The exterior walls are made of brick. The windows are tall and narrow, with decorative moldings. The porch is a small, enclosed structure at the rear of the building. The property is well-maintained and appears to be a good example of early 20th-century architecture.



Office of Historic Preservation, P.O. Box 176, Jefferson City, Missouri 65101

HISTORIC INVENTORY

| | | | | | |
|--|--|---|--|---|--|
| 1 No | | 4 Present Name(s) Louis P. Hill House | | 1 No | |
| 2 County Marion | | 5 Other Name(s) 321 North Fifth Street | | 2 County Marion | |
| 3 Location of Negatives Hannibal Arts Council | | | | 4 Present Name(s) Louis P. Hill House | |
| 6 Specific Location 321 North Fifth Street South half of Lot 4, Block 31 | | 16 Thematic Category | | 28 No. of Stories 2 | |
| 7 City or Town If Rural, Township & Vicinity Hannibal | | 17 Date(s) or Period constructed 1918 | | 29 Basement? full Yes <input checked="" type="checkbox"/> No <input type="checkbox"/> | |
| 8 Site Plan with North Arrow | | 18 Style of Design Modified Prairie | | 30 Foundation Material concrete | |
| | | 19 Architect or Engineer | | 31 Wall Construction frame | |
| | | 20 Contractor or Builder | | 32 Roof Type & Material hip. comp. shingle | |
| | | 21 Original Use, if apparent residence | | 33 No. of Bays Front 2 Side 3 | |
| | | 22 Present Use residence | | 34 Wall Treatment shingled | |
| 9 Coordinates UTM | | 23 Ownership Public <input type="checkbox"/> Private <input checked="" type="checkbox"/> | | 35 Plan Shape rectangular | |
| 10 Site <input type="checkbox"/> Building <input checked="" type="checkbox"/> Structure <input type="checkbox"/> Object <input type="checkbox"/> | | 24 Owner's Name & Address, if known Ronimous, Gary W. and Mildred 321 N. 5th | | 36 Changes (Explain in #42) Addition <input type="checkbox"/> Altered <input type="checkbox"/> Moved <input type="checkbox"/> | |
| 11 On National Register? Yes <input type="checkbox"/> No <input checked="" type="checkbox"/> | | 25 Open to Public? Yes <input type="checkbox"/> No <input checked="" type="checkbox"/> | | 37 Condition Interior good Exterior good | |
| 12 Is II Eligible? Yes <input type="checkbox"/> No <input type="checkbox"/> | | 26 Local Contact Person or Organization | | 38 Preservation Underway? Yes <input type="checkbox"/> No <input checked="" type="checkbox"/> | |
| 13 Part of Estab Hist Dist? Yes <input type="checkbox"/> No <input checked="" type="checkbox"/> | | 27 Other Surveys in Which Included None | | 39 Endangered? By What? Yes <input type="checkbox"/> No <input checked="" type="checkbox"/> | |
| 14 District Potent'l? Yes <input type="checkbox"/> No <input type="checkbox"/> | | | | 40 Visible from Public Road? Yes <input checked="" type="checkbox"/> No <input type="checkbox"/> | |
| 15 Name of Established District | | | | 41 Distance from and Frontage on Road /32.75' | |
| 42 Further Description of Important Features Roof shingles are large squares laid diamond-fashion. Main elevation is on N side of house; it has recessed entry with two columns in antis, hip-roofed hood on 4 s-curve brackets and oriel with small transom lights. Other windows are paired double-hung, 6-over-1 in slightly recessed surrounds. One story hipped porch across front has probably always been glazed. It has two trellised compound-arch openings at basement level. Brick chimney located center front. | | 43 Further Description Louis P. Hill, claim agent for the Burlington Railroad, moved into this house in 1918. It is similar to the slightly earlier house at 323 North Fifth next door; Hill may have been the son-in-law of that builder, Howard L. Penfield. | | | |
| 44 Description of Environment and Outbuildings Rear lawn merges with 323 North Fifth Street to the North. A retaining wall separates it from 313 North Fifth to the South. A squared-rubble retaining wall with ashlar cap rised to 4 ft. at S.E. corner along sidewalk. | | 45 Sources of Information title abstract; city directory | | 46 Prepared by Esley Hamilton | |
| | | | | 47 Organization Hannibal Arts Council | |
| | | | | 48 Date 6/80 | |
| | | | | 49 Revision Date(s) | |



Office of Historic Preservation, P.O. Box 176, Jefferson City, Missouri 65101

HISTORIC INVENTORY

| | | | | | |
|---|--|---|--|---|--|
| 1 No | | 4 Present Name(s) second Howard Penfield House | | 1 No | |
| 2 County Marion | | 5 Other Name(s) 323 North Fifth Street | | 2 County Marion | |
| 3 Location of Negatives Hannibal Arts Council | | | | 4 Present Name(s) Second Howard Penfield House | |
| 6 Specific Location 323 No. 5th St. North half of Lot 4, Block 31 | | 16. Thematic Category | | 28. No. of Stories 2 | |
| 7 City or Town If Rural, Township & Vicinity Hannibal | | 17 Date(s) or Period constructed 1914 | | 29. Basement? full Yes <input checked="" type="checkbox"/> No <input type="checkbox"/> | |
| 8 Site Plan with North Arrow | | 18 Style or Design modified craftsman | | 30. Foundation Material concrete-faced | |
| | | 19. Architect or Engineer | | 31. Wall Construction masonry (?) | |
| | | 20. Contractor or Builder | | 32. Roof Type & Material high hip, comp. shingle | |
| | | 21. Original Use, if apparent residence | | 33. No. of Bays Front 2 Side 4 | |
| | | 22. Present Use residence | | 34. Wall Treatment stucco | |
| 9 Coordinates Lat Long | | 23 Ownership Public <input type="checkbox"/> Private <input checked="" type="checkbox"/> | | 35. Plan Shape rectangular | |
| 10 Site <input type="checkbox"/> Building <input checked="" type="checkbox"/> Structure <input type="checkbox"/> Object <input type="checkbox"/> | | 24. Owner's Name & Address, if known Tate, Cecil V. and Gertrude 323 N. 5th St. | | 36. Changes (Explain in #42) Addition <input type="checkbox"/> Altered <input type="checkbox"/> Moved <input type="checkbox"/> | |
| 11 On National Register? Yes <input type="checkbox"/> No <input checked="" type="checkbox"/> | | 25. Open to Public? Yes <input type="checkbox"/> No <input checked="" type="checkbox"/> | | 37. Condition Interior Exterior good | |
| 12. Is it Eligible? Yes <input type="checkbox"/> No <input type="checkbox"/> | | 26. Local Contact Person or Organization | | 38. Preservation Underway? Yes <input type="checkbox"/> No <input checked="" type="checkbox"/> | |
| 13 Part of Estab Yes <input type="checkbox"/> Hist Dist? No <input checked="" type="checkbox"/> | | 27. Other Surveys in Which Included none | | 39. Endangered? By What? Yes <input type="checkbox"/> No <input checked="" type="checkbox"/> | |
| 14. District Potent'l? Yes <input checked="" type="checkbox"/> No <input type="checkbox"/> | | | | 40. Visible from Public Road? Yes <input checked="" type="checkbox"/> No <input type="checkbox"/> | |
| 15 Name of Established District | | | | 41. Distance from and Frontage on Road /32.75' | |
| 42 Further Description of Important Features Roofing is in large squares laid diamond-fashion. Entrance is through one-story hip-roofed glazed porch. Roof and porch have broad over hangs. Windows are 9-over-1 and 6-over-1 on first floor, 6-over-6 on second floor. rear hipped wing has frame entry addition on south side. | | | | | |
| | | | | | |
| 43 History and Significance 1914 Howard L. Penfield, Superintendent Hannibal Union Depot, bought this lot in 1913, the site of an earlier structure built by Judge John B. Helm, and lived here by the next year. About 1918 he built the house at 321 for Louis Hill, who may have been his son-in-law. Penfield has previously build 504 Bird St. He moved in 1922 after the death of his wife Chloë. | | | | | |
| 44 Description of Environment and Outbuildings Rear lawn merges with 321 N. Fifth to South. Entrance steps and some of the low concrete retaining walls around the yard have been painted with silver or aluminum metallic paint. | | | | | |
| 45 Sources of information title abstract; city directories | | | | | |
| 46. Prepared by Esley Hamilton | | | | | |
| 47. Organization Hannibal Arts Council | | | | | |
| 48. Date 6/80 | | | | | |
| 49 Revision Date(s) | | | | | |



Office of Historic Preservation, P.O. Box 176, Jefferson City, Missouri 65101

HISTORIC INVENTORY

| | | | | | |
|--|--|---|--|---|--|
| 1 No | | 4 Present Name(s) Burns-Hogan House | | 1 No | |
| 2 County Marion | | 5 Other Name(s) | | 2 County Marion | |
| 3 Location of Negatives Hannibal Arts Council | | 400 North Fifth Street | | 4 Present Name(s) Burns-Hogan House | |
| 6 Specific Location 400 North Fifth Street 543 ft. of W 82 ft. of Lot 8, Block 21 | | 16 Thematic Category | | 28 No. of Stories 2 | |
| 7 City or Town If Rural, Township & Vicinity Hannibal | | 17 Date(s) or Period constructed 1922 | | 29 Basement? Yes <input checked="" type="checkbox"/> No <input type="checkbox"/> | |
| 8 Site Plan with North Arrow | | 18 Style or Design Prairie-influenced | | 30 Foundation Material concrete | |
| | | 19 Architect or Engineer | | 31 Wall Construction brick | |
| 9 Coordinates UTM Lat Long | | 20 Contractor or Builder | | 32 Roof Type & Material hip, comp. shingle | |
| 10 Site: Building <input checked="" type="checkbox"/> Structure: Object <input type="checkbox"/> | | 21 Original Use, if apparent residence | | 33 No. of Bays Front 2 Side 3 | |
| 11 On National Register? Yes <input type="checkbox"/> No <input checked="" type="checkbox"/> | | 22 Present Use | | 34 Wall Treatment Stretcher bond | |
| 12 Is Eligible? Yes <input type="checkbox"/> No <input type="checkbox"/> | | 23 Ownership Public <input type="checkbox"/> Private <input checked="" type="checkbox"/> | | 35 Plan Shape rectangular | |
| 13 Part of Estab. Hist. Dist? Yes <input type="checkbox"/> No <input checked="" type="checkbox"/> | | 24 Owner's Name & Address, if known John G. & Marsha Croll 323 North Third | | 36 Changes (Explain in #42) Addition <input type="checkbox"/> Altered <input type="checkbox"/> Moved <input type="checkbox"/> | |
| 14 District Potent'l? Yes <input checked="" type="checkbox"/> No <input type="checkbox"/> | | 25 Open to Public? Yes <input type="checkbox"/> No <input checked="" type="checkbox"/> | | 37 Condition Interior _____ Exterior good | |
| 15 Name of Established District | | 26 Local Contact Person or Organization | | 38 Preservation Underway? Yes <input type="checkbox"/> No <input checked="" type="checkbox"/> | |
| 42 Further Description of Important Features Mixed brown/tan brick has brown mortar; rows and stacks of stretchers enriched with ashlar squares, frame openings, and ashlar squares form pattern across front. Broad low hipped attic dormer in front. Hipped porch across front has broad overhang, plain frieze, brick corner posts, wood balustrade. Entry has glazed door and multipane sidelights with varnished mullions. Varied fenestration is mostly double-hung, with top sash of four or six vertical panes over single- | | 27 Other Surveys in Which Included none | | 39 Endangered? By What? Yes <input type="checkbox"/> No <input checked="" type="checkbox"/> | |
| 43 History and Significance Maria A. Burns, the widow of Timothy Burns (d. 1887), built this house for herself and her daughter and son-in-law Mary G. and George M. Hogan on the site of an earlier structure where she had previously lived. Mary Hogan bought the house in 1928 and sold it in 1951 to Willard A. Rupp, retaining a life occupancy which she exercised until 1961. Burns, Hogan, and Rupp also owned the double house at 404-406 North Fifth. | | 44 Description of Environment and Outbuildings Rear yard is enclosed with board fence. | | 40 Visible from Public Road? Yes <input checked="" type="checkbox"/> No <input type="checkbox"/> | |
| 45 Sources of Information title abstract; city directories | | 46 Prepared by Esley Hamilton | | 41 Distance from and Frontage on Road 20½ ft. | |
| | | 47 Organization Hannibal Arts Council | | 5 Other Name(s) 400 N. Fifth | |
| | | 48 Date 6/80 | | | |

HISTORIC INVENTORY

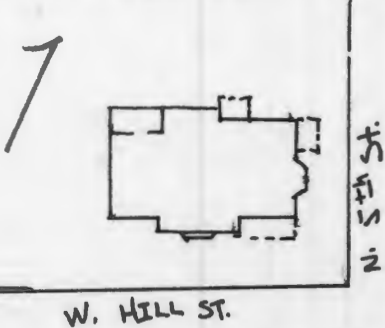

42. (cont.) pane lower sash. Front porch window is in 3 parts, center part has 4 pane transom over one-pane sash. On S side, 1st-floor windows have dentilled-cornice lintels and shingled spandrels linking them to basement windows below, two west windows (flanking end chimney) are full-length multi-pane casements; east window is 3-part shallow oriel. Two-story shingled frame rear wing stands over garage, which opens onto Hill Street.



MA-AS-001-101

Office of Historic Preservation, P.O. Box 176, Jefferson City, Missouri 65101

HISTORIC INVENTORY

| | | | | |
|--|--|--|--|---|
| 1 No | | 4 Present Name(s) | | 1 No |
| 2 County Marion | | South Dubach Rental | | |
| 3 Location of Negatives Hannibal Arts Council | | 5 Other Name(s) 401 North Fifth Street | | |
| 6 Specific Location 401 N. Fifth St. E 1/2 Lot 1 & S 15 ft of E 1/2 of Lot 2, Block 32 | | 16. Thematic Category | | 2 County |
| 7 City or Town Hannibal | | 17 Date(s) or Period Constructed 1879 | | |
| 8 Site Plan with North Arrow | | 18 Style or Design Italianate | | |
|  | | 19. Architect or Engineer | | 4. Present Name(s) South Dubach Rental |
| | | 20. Contractor or Builder | | |
| | | 21. Original Use, if apparent Residence | | |
| | | 22 Present Use | | |
| 9 Coordinates Lat _____ Long _____ | | 23 Ownership Public <input type="checkbox"/> Private <input checked="" type="checkbox"/> | | 5 Other Name(s) 401 N. 5th |
| 10 Site: <input type="checkbox"/> Building <input checked="" type="checkbox"/> Structure: <input type="checkbox"/> Object <input type="checkbox"/> | | 24. Owner's Name & Address, if known Hayden, Charles W. & Ileen C. 401 N. 5th | | |
| 11 On National Register? Yes <input type="checkbox"/> No <input checked="" type="checkbox"/> | | 25. Open to Public? Yes <input type="checkbox"/> No <input checked="" type="checkbox"/> | | |
| 12. Is it Eligible? Yes <input type="checkbox"/> No <input type="checkbox"/> | | 26. Local Contact Person or Organization | | |
| 13 Part of Estab Hist Dist? Yes <input type="checkbox"/> No <input checked="" type="checkbox"/> | | 27. Other Surveys in Which Included none | | 2 |
| 14. District Potent'l? Yes <input checked="" type="checkbox"/> No <input type="checkbox"/> | | 28. No. of Stories 2 | | |
| 15 Name of Established District | | 29. Basement? Yes <input checked="" type="checkbox"/> No <input type="checkbox"/> full | | |
| | | 30. Foundation Material stone | | |
| | | 31. Wall Construction brick | | 3 |
| | | 32. Roof Type & Material low hip, comp. shingle | | |
| | | 33. No. of Bays Front 2 Side 1rr | | |
| | | 34. Wall Treatment Common bond, painted | | |
| | | 35. Plan Shape Irreg. cross | | 4 |
| | | 36. Changes (Explain in #42) Addition <input type="checkbox"/> Altered <input checked="" type="checkbox"/> Moved <input type="checkbox"/> | | |
| | | 37. Condition Interior _____ Exterior good | | |
| | | 38. Preservation Underway? Yes <input type="checkbox"/> No <input checked="" type="checkbox"/> | | |
| | | 39. Endangered? By What? Yes <input type="checkbox"/> No <input checked="" type="checkbox"/> | | 5 |
| | | 40. Visible from Public Road? Yes <input checked="" type="checkbox"/> No <input type="checkbox"/> | | |
| | | 41. Distance from and Frontage on Road 65 1/2 ft | | |
| | |  | | |
| 42. Further Description of Important Features Elaborate detailing includes broad bracketed cornice with modillions, panelled frieze with dentils, pedimented lintels on 1st floor, arched entablature lintels with decorated friezes on 2nd floor. Left front bay is 2 story bay window, while S ell has mansarded 1st floor oriel with bracketed cornice and dentilled frieze. Entry porch has original bracketed roof but has been altered by posts on pyramidal pedestals and a brick railing. Porches in NE and SE angles have simpler brackets and original shaped posts with impost blocks but have lost original railings. Recent (Sheet No 2) | | | | |
| 43 History and Significance Frederick Dubach, who lived at 300 North Fifth and owned much other property in this neighborhood, bought this property in 1879 along with the lot next door at 409 North Fifth and probably built both houses at that time. The property remained in his family for many years. The substantial house attracted tenants who later became prominent, including Thomas G. Dulany in 1892-94 and J. P. Richards, Jr. in 1901. Alvin G. Shenker, called "the Prince of Dry-Goods Men" was (see Sheet No 2) | | | | |
| 44 Description of Environment and Outbuildings Squared rubble retaining wall at rear rises nearly 20 feet above yard. Four foot retaining wall with concrete cap runs along sidewalk. North yard is enclosed with chain-link fence. | | | | |
| 45 Sources of Information City directories; title abstract Hannibal Courier Trade Review, Jan. 1979 Holcombe, History of Marion County (1884) p 994 | | | | |
| 46. Prepared by Esley Hamilton | | | | |
| 47. Organization Hannibal Arts Council | | | | |
| 48. Date 6/80 | | | | |
| 49 Revision Date(s) | | | | |


South Dubach Rental
401 North Fifth Street
Hannibal, Mo.

42. (Contd) wooden stairway to 2nd floor landing at SW corner of house. NW angle had two-story gallery; upper level has been enclosed with clapboard.
43. (Contd) probably the first tenant, listed here 1881-1888. His store was located at 114-116 North Main. He moved to San Francisco, where he died in 1916, age 74,



Office of Historic Preservation, P.O. Box 176, Jefferson City, Missouri 65101

HISTORIC INVENTORY

| | | | | |
|---|--|---|--|--|
| 1 No | | 4 Present Name(s) Burns double house | | 1 NO |
| 2 County Marion | | 5 Other Name(s) | | |
| 3 Location of Negatives Hannibal Arts Council | | 404-406 North Fifth Street | | |
| 6 Specific Location 404-406 North Fifth Street S 30½' Lot 7; N 45' of W 102' Lot 8; & N 5.5' of E 40' Lot 8, Blo | | 16. Thematic Category | | 2 County Marion 4. Present Name(s) Burns-Double House |
| 7 City or Town II Rural, Township & Vicinity Hannibal | | 17 Date(s) or Period k 21 Constructed c. 1902 | | |
| 8 Site Plan with North Arrow  | | 18 Style or Design Queen Anne/shingle | | |
| 9 Coordinates UTM Lat Long | | 19 Architect or Engineer | | |
| 10 Site I I Structure I I Building X I Object I I | | 20 Contractor or Builder | | |
| 11 On National Register? Yes I I No X | | 21 Original Use, if apparent two residences | | |
| 12 Is It Eligible? Yes I I No I I | | 22 Present Use six apartments | | |
| 13 Part of Estab Hist Dist? Yes I I No X | | 23 Ownership Public I I Private I X | | |
| 14 District Potent'l? Yes X No I I | | 24 Owner's Name & Address, if known Erwin & Ruth Brandt 200 A North 4th--Apt. 4 | | |
| 15 Name of Established District | | 25 Open to Public? Yes I I No X | | |
| 42. Further Description of Important Features Conversion to apartments resulted in altered front doors. Base of porch has been rebuilt in brick and concrete. New 1½ story wing at rea of S half. Dark red brick with dark mortar below, shingles in alternating rectangular pattern above. Gable-like dormers above end bays have paired quarter-round windows with decorative mullion patterns and diagonal clapboard patterned. Central shed-roofed-attic dormer at higher level. Boxed cornice has brackets under gable- (over | | 26 Local Contact Person or Organization | | |
| 43 History and Significance This building was built as an investment between 1899 and 1905 by Maria A., widow of Timothy Burns, who had assembled the property by 1882. Burns (d. 1887) had been a dealer in tinware. His widow moved to 400 North Fifth, which she rebuilt a few years later. One of the first tenants was G. W. Brashears, the clothier. The property remained in the family. | | 27 Other Surveys in Which Included none | | |
| 44 Description of Environment and Outbuildings parking area on alley in rear. | | 28. No. of Stories 2½ | | |
| 45 Sources of information | | 29. Basement? Yes I X No I full | | |
| | | 30. Foundation Material squared rubble | | |
| | | 31. Wall Construction brick; frame | | |
| | | 32. Roof Type & Material hip, comp. shingle | | |
| | | 33. No. of Bays Front 4 Side 3 | | |
| | | 34. Wall Treatment stretcher; shingles | | |
| | | 35. Plan Shape rectangular | | |
| | | 36. Changes (Explain in #42) Addition X Altered X Moved I | | |
| | | 37. Condition Interior Exterior good | | |
| | | 38. Preservation Underway? Yes No X | | |
| | | 39. Endangered? By What? Yes I I No X | | |
| | | 40. Visible from Public Road? Yes X No I I | | |
| | | 41. Distance from and Frontage on Road 75½' | | |
| | | 46. Prepared by Esley Hamilton | | |
| | | 47. Organization Hannibal Arts Council | | |
| | | 48. Date 1st Revision Date(s) 6/80 | | |



5 Other Name(s)
404-406 N. 5th

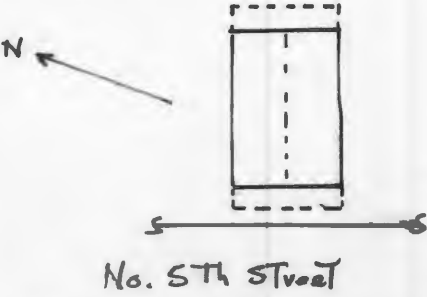

HISTORIC INVENTORY

42. (cont.) dormers and in center. One-story hipped porch has panelled, pedimented gable over center 2 bays, slender tuscan columns and half columns, railing with square posts. Windows have segmental arches on 1st floor, flat lintels on 2nd. Upper sashes of upstairs windows have mullions patterned to leave large center pane and four corner squares.



Office of Historic Preservation, P.O. Box 176, Jefferson City, Missouri 65101

HISTORIC INVENTORY

| | | | | |
|---|--|--|--|---|
| 1 No | | 4 Present Name(s) Daniel M. White double house | | 1 No |
| 2 County Marion | | 5 Other Name(s) 408-410 North Fifth Street | | |
| 3 Location of Negatives Hannibal Arts Council | | 6 Specific Location 408-410 N. 5th Street N 35 ft. of Lot 7, Block 21 | | 2 County Marion |
| 7 City or Town If Rural, Township & Vicinity Hannibal | | 16 Thematic Category | | |
| 8 Site Plan with North Arrow | | 17 Date(s) or Period constructed between 1854-1859 | | 3 Present Name(s) Daniel M. White double house |
|  | | 18 Style or Design vernacular Greek Revival | | |
| 9 Coordinates UTM Lat Long | | 19 Architect or Engineer | | 4 Present Name(s) Daniel M. White double house |
| 10 Site: <input type="checkbox"/> Building <input checked="" type="checkbox"/> Structure: <input type="checkbox"/> Object: <input type="checkbox"/> | | 20 Contractor or Builder | | |
| 11 On National Register? Yes <input type="checkbox"/> No <input checked="" type="checkbox"/> | | 21 Original Use, if apparent two residences | | 5 Other Name(s) 408-410 North Fifth Street |
| 12 Is It Eligible? Yes <input type="checkbox"/> No <input type="checkbox"/> | | 22 Present Use four apartments | | |
| 13 Part of Estab Hist Dist? Yes <input type="checkbox"/> No <input checked="" type="checkbox"/> | | 23 Ownership Public <input type="checkbox"/> Private <input checked="" type="checkbox"/> | | 6 Other Name(s) |
| 14 District Potent'l? Yes <input checked="" type="checkbox"/> No <input type="checkbox"/> | | 24 Owner's Name & Address, if known R. E. Jr. & Mary Long 2100 Crescent Hannibal, Mo. 63401 | | |
| 15 Name of Established District | | 25 Open to Public? Yes <input type="checkbox"/> No <input checked="" type="checkbox"/> | | 7 Other Name(s) |
| | | 26 Local Contact Person or Organization | | |
| 42 Further Description of Important Features Gable to street has two small windows originally round-headed, with lunettes now bricked in. First floor is nearly a story above ground; shed roof front porch approached by center stairs has 4 turned posts above square basement posts. Entrances in outer bays. Plain one-over-one double-hung windows. Basement at ground level in rear, allowing for two-story porch. | | 27 Other Surveys in Which Included none | | 8 Other Name(s) |
| 43 History and Significance Daniel M. White held this property from 1850 as part of the estate of Harietta Stone, a minor. He built this double house after 1854 but was living in it in 1859, although he did not acquire clear title until 1868. He was a carpenter and builder. In 1875, he sold it to Franklin Lee. Throughout the 1870's Stephen Thorne, the teacher, lived in the north half prior to moving (over) | |  | | |
| 44 Description of Environment and Outbuildings Parking area on alley in rear. | | 40 Visible from Public Road? Yes <input checked="" type="checkbox"/> No <input type="checkbox"/> | | 9 Other Name(s) |
| 45 Sources of Information Map of Hannibal 1854 shows D. M. White ownership city directories; title abstract | | 41 Distance from and Frontage on Road 35 ft. | | |
| 46 Prepared by Esley Hamilton | | 47 Organization Hannibal Arts Council | | 10 Other Name(s) |
| 48 Date 6/80 | | 49 Revision Date(s) | | |



Office of Historic Preservation, P.O. Box 176, Jefferson City, Missouri 65101

HISTORIC INVENTORY

| | | | | | |
|--|--|---|--|--|--|
| 1 No | | 4 Present Name(s) | | 1 No | |
| 2 County | | North Dubach Rental | | 2 County | |
| Marion | | 5 Other Name(s) | | Marion | |
| 3 Location of Negatives | | 409 North Fifth Street | | 4. Present Name(s) | |
| Hannibal Arts Council | | | | North Dubach Rental | |
| 6 Specific Location | | 16. Thematic Category | | 28. No. of Stories | |
| 409 North Fifth Street | | | | 2 | |
| N. 50 1/2 ft. of E. 1/2 Lot 2 and | | 17 Date(s) or Period | | 29. Basement? | |
| S. 5 1/2 ft. of E. 1/2 of Lot 3, Block 32 | | constructed 1879 | | full Yes <input checked="" type="checkbox"/> No <input type="checkbox"/> | |
| 7 City or Town If Rural, Township & Vicinity | | 18 Style or Design | | 30. Foundation Material | |
| Hannibal | | Italianate/Eastlake | | rubble | |
| 8 Site Plan with North Arrow | | 19. Architect or Engineer | | 31. Wall Construction | |
| | | 20. Contractor or Builder | | 32. Roof Type & Material | |
| | | | | low hip comp. | |
| 9 Coordinates | | 21. Original Use, if apparent | | 33. No. of Bays | |
| UTM | | residence | | Front 2 Side 4 | |
| Lat | | 22 Present Use | | 34. Wall Treatment | |
| Long | | residence | | stretcher bond, painted | |
| 10 | | 23 Ownership | | 35. Plan Shape | |
| Site <input type="checkbox"/> Building <input checked="" type="checkbox"/> | | Public <input type="checkbox"/> Private <input checked="" type="checkbox"/> | | irreg. rect. | |
| Structure <input type="checkbox"/> Object <input type="checkbox"/> | | 24. Owner's Name & Address, if known | | 36. Changes Addition <input type="checkbox"/> Altered <input checked="" type="checkbox"/> Moved <input type="checkbox"/> | |
| 11 On National Register? Yes <input type="checkbox"/> No <input checked="" type="checkbox"/> | | Richard & Mildred Crane | | 37. Condition Interior <input type="checkbox"/> Exterior <input type="checkbox"/> | |
| 12. Is It Eligible? Yes <input type="checkbox"/> No <input type="checkbox"/> | | 409 N. 5th Hannibal, Mo. 63401 | | good | |
| 13 Part of Estab Hist Dist? Yes <input type="checkbox"/> No <input checked="" type="checkbox"/> | | 25. Open to Public? Yes <input type="checkbox"/> No <input checked="" type="checkbox"/> | | 38. Preservation Underway? Yes <input type="checkbox"/> No <input checked="" type="checkbox"/> | |
| 14. District Potent'l? Yes <input checked="" type="checkbox"/> No <input type="checkbox"/> | | 26. Local Contact Person or Organization | | 39. Endangered? By What? Yes <input type="checkbox"/> No <input checked="" type="checkbox"/> | |
| 15 Name of Established District | | 27. Other Surveys in Which Included | | 40. Visible from Public Road? Yes <input checked="" type="checkbox"/> No <input type="checkbox"/> | |
| | | none | | 41. Distance from and Frontage on Road | |
| | | | | 65 1/2 ft. | |
| 42. Further Description of Important Features | | | | 5 Other Name(s) | |
| House appears to have had cornice replaced by present simpler molding. Elaborate shelf-lintels with corner brackets over tall 2-over-2 windows. Pedimented entry porch has columns on pedestals but also brackets and spindle-frieze. Stone lintels and watertable. Left front bay is 2-story bay window. Bear two bays project S one bay on South side, and somewhat simpler porch occupies South East corner. Frame additions to rear. | | | | 409 North 5th Street | |
| 43 History and Significance | | | | | |
| Frederick L. Dubach, who lived at 300 North Fifth and owned much other property in this neighborhood, bought this property in 1879 along with the lot next door at 401 North Fifth, and probably built both houses at that time. The property remained in his family for many years. It attracted rising businessman, such as W.E. Cunningham, railroad superintendant in the 1890's. | | | | | |
| 44 Description of Environment and Outbuildings | | | | 46. Prepared by | |
| Squared rubble retaining wall extends across North and West of property, rising from 6 ft. at North East corner to nearly 15 ft. in rear. A lower wall with concrete cap runs along sidewalk. | | | | Esley Hamilton | |
| 45 Sources of Information | | | | 47. Organization | |
| Title abstack; city directories | | | | Hannibal Arts Council | |
| | | | | 48. Date | |
| | | | | 6/80 | |
| | | | | 49 Revision Date(s) | |
| | | | | | |



State Historical Survey and Planning Office, State Capitol Building, Room B-25,
HISTORIC INVENTORY Jefferson City, Missouri 65101

| | | | | |
|---|--|--|--|---|
| 1 No | | 4. Present Name(s) | | 2 No. |
| 2 County Marion | | Robert D. Honeyman House | | |
| 3. Location of Negatives Hannibal City Hall | | 5. Other Name(s) | | |
| 6 Specific Location 414 N. Fifth Street Lot 6, Block 21 | | 16. Thematic Category | | 2. County Marion |
| 7 City or Town If Rural, Township & Vicinity Hannibal, MO | | 17 Date(s) or Period constructed c. 1855 | | |
| 8 Site Plan with North Arrow | | 18. Style or Design late Federal | | |
| | | 19. Architect or Engineer | | 4 Present Name(s) Robert Honeyman House |
| | | 20. Contractor or Builder | | |
| | | 21. Original Use, if apparent residence | | |
| | | 22. Present Use residence | | |
| 9 Coordinates UTM | | 23 Ownership Public <input type="checkbox"/> Private <input checked="" type="checkbox"/> | | 5 Other Name(s) 414 North Fifth Street |
| 10 Site <input type="checkbox"/> Building <input checked="" type="checkbox"/> Structure <input type="checkbox"/> Object <input type="checkbox"/> | | 24. Owner's Name & Address, if known R. M. Richmond 414 N. Fifth Hannibal, MO 63401 | | |
| 11 On National Register? Yes <input type="checkbox"/> No <input checked="" type="checkbox"/> | | 25. Open to Public? Yes <input type="checkbox"/> No <input checked="" type="checkbox"/> | | |
| 12 Is It Eligible? Yes <input type="checkbox"/> No <input type="checkbox"/> | | 26. Local Contact Person or Organization | | |
| 13 Part of Estab Hist Dist.? Yes <input type="checkbox"/> No <input checked="" type="checkbox"/> | | 27 Other Surveys in Which Included none | | |
| 14. District Potent'l? Yes <input type="checkbox"/> No <input type="checkbox"/> | | 28. No. of Stories 2 | | |
| 15 Name of Established District | | 29. Basement? Yes <input checked="" type="checkbox"/> No <input type="checkbox"/> full | | |
| 42 Further Description of Important Features Main block has end chimneys, roof trimmed with plain frieze and boxed cornice, one-story porch at front door, with flat roof and wooden columns, c. 1900. Wood sills and lintels, shutters now missing. Rear wing is full story above ground level, has a two-story porch on South side, now enclosed. A later one story enclosed porch, raised a full story above ground is at east end of rear | | 30. Foundation Material rubble stone | | |
| 43 History and Significance House originally No. 67 5th, later 212 North 5th. Robert Honeyman was a lumber dealer and carpenter, who owned this property from 1853 to 1883. During part of that time he ran a boarding house; in the early 1870's one guest was George Mahan, who later became one of the town's wealthiest men. | | 31. Wall Construction brick | | |
| 44 Description of Environment and Outbuildings One story garage on alley, with hipped roof. Full-size lot as in original plat. Rubble stone retaining wall runs parallel to street about two feet behind building line. | | 32. Roof Type & Material gable/shingle | | |
| 45 Sources of Information Title abstract; city directories. Not shown in 1854 Map (Hart & Mapother). | | 33. No. of Bays Front 5 Side | | |
| | | 34. Wall Treatment stretcher bond | | |
| | | 35. Plan Shape L-shaped | | |
| | | 36. Changes (Explain in #42) Addition <input checked="" type="checkbox"/> Altered <input checked="" type="checkbox"/> Moved <input type="checkbox"/> | | |
| | | 37. Condition Interior excellent Exterior excellent | | |
| | | 38. Preservation Underway? Yes <input type="checkbox"/> No <input checked="" type="checkbox"/> | | |
| | | 39. Endangered? By What? Yes <input type="checkbox"/> No <input checked="" type="checkbox"/> | | |
| | | 40. Visible from Public Road? Yes <input checked="" type="checkbox"/> No <input type="checkbox"/> | | |
| | | 41. Distance from and Frontage on Road 10'/60' | | |
| | | 46. Prepared by E. Hamilton | | |
| | | 47. Organization Landmarks Comm. | | |
| | | 48. Date 6/79 | | |
| | | 49. Revision Date(s) | | |

#42. (cont'd)

wing. Small sub-basement under part of rear wing. Much simplified Greek Revival woodwork on interior, but centerhall staircase is apparently an addition of c. 1890, with Queen-Qnne turned posts and three landings. Original staircase is a straight flight in middle of North side of house.

#43. (cont'd)

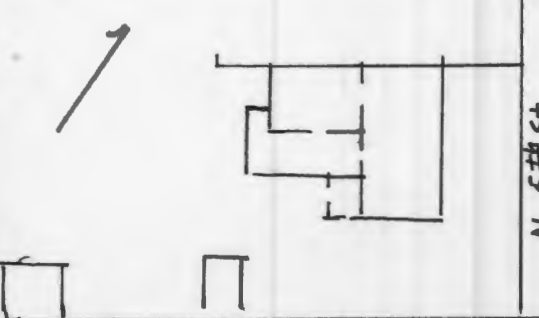
The back porch was enclosed about 1950. The house is an example of the best pre-Civil War houses in Hannibal.



Office of Historic Preservation, P.O. Box 176, Jefferson City, Missouri 65101

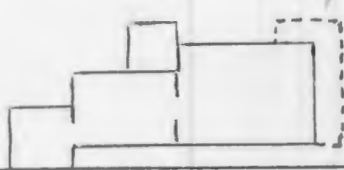
HISTORIC INVENTORY

MA-AS-001-107

| | | | | |
|--|--|---|--|---|
| 1 No | | 4 Present Name(s) Shackelford-Lafon House | | 1 No |
| 2 County Marion | | 5 Other Name(s) 415 North Fifth Street | | |
| 3 Location of Negatives Hannibal Arts Council | | | | |
| 6 Specific Location 415 N. 5th Street N 50 ft of E 1/2 and all W 1/2 of Lot 3, Block 32 | | 16. Thematic Category | | 2 County Marion |
| 7 City or Town Hannibal | | 17 Date(s) or Period Constructed c. 1845 | | |
| 8 Site Plan with North Arrow | | 18 Style or Design Orig. Greek Revival | | |
|  | | 19. Architect or Engineer | | 4. Present Name(s) Shackelford-Lafon House |
| | | 20. Contractor or Builder | | |
| | | 21. Original Use, if apparent Residence | | |
| | | 22 Present Use Residence | | |
| 9 Coordinates Lat Long | | 23 Ownership Public <input type="checkbox"/> Private <input checked="" type="checkbox"/> | | 5 Other Name(s) 415 N. 5th |
| 10 Site <input type="checkbox"/> Building <input checked="" type="checkbox"/> Structure <input type="checkbox"/> Object <input type="checkbox"/> | | 24. Owner's Name & Address, if known Abrams, Kenneth A. and Jane 415 N. 5th | | |
| 11 On National Register? Yes <input type="checkbox"/> No <input checked="" type="checkbox"/> | | 25. Open to Public? Yes <input type="checkbox"/> No <input checked="" type="checkbox"/> | | |
| 12 Is II Eligible? Yes <input type="checkbox"/> No <input type="checkbox"/> | | 26. Local Contact Person or Organization | | |
| 13 Part of Estab Hist Dist? Yes <input type="checkbox"/> No <input checked="" type="checkbox"/> | | 14. District Potent'l? Yes <input checked="" type="checkbox"/> No <input type="checkbox"/> | | 5 Other Name(s) 415 N. 5th |
| 15 Name of Established District | | 27. Other Surveys in Which Included none | | |
| 42 Further Description of Important Features Main floor is almost a full story above ground in front, and front wall of basement is brick with one bricked-up window. Entry porch has full flight of brick stairs leading to it from N side and stands above latticework with corner decorations of radiating spindles inserted by present owner. Porch itself has square posts and pedimented gable with shingle infill. Doorway has transom and flat hood on brackets and is flanked by shutters. Four over four windows have shaped lintels. House has had several additions, stucco, brick and frame to the rear; main rear wing at 90° to front has gable roof and segmental-arch windows. | | 28. No. of Stories 1 | | |
| | | 29. Basement? full Yes <input checked="" type="checkbox"/> No <input type="checkbox"/> | | |
| | | 30. Foundation Material stone | | 5 Other Name(s) 415 N. 5th |
| | | 31. Wall Construction brick | | |
| | | 32. Roof Type & Material Gable, Comp. shingle | | |
| | | 33. No. of Bays Front 5 Side 2 | | |
| | | 34. Wall Treatment Common bond, painted | | 5 Other Name(s) 415 N. 5th |
| | | 35. Plan Shape Rectangular | | |
| | | 36. Changes (Explain in #42) Addition <input checked="" type="checkbox"/> Altered <input checked="" type="checkbox"/> Moved <input type="checkbox"/> | | |
| | | 37. Condition Interior Exterior excellent | | |
| | | 38. Preservation Underway? Yes <input type="checkbox"/> No <input checked="" type="checkbox"/> | | 5 Other Name(s) 415 N. 5th |
| | | 39. Endangered? By What? Yes <input type="checkbox"/> No <input checked="" type="checkbox"/> | | |
| | | 40. Visible from Public Road? Yes <input checked="" type="checkbox"/> No <input type="checkbox"/> | | |
| | | 41. Distance from and Frontage on Road /65 1/2 ft | | |
| 43 History and Significance George Shackelford probably built several of the early houses in this district but little is known about him. He bought this property in 1841. Richard Shackelford (a brother?) owned it from 1849 to 1854, when it is shown on an early map. Joseph Lafon, a physician (b.1798 - d.c. 1878) owned the property in the 1870's but lived here only briefly. | | | | |
| 44 Description of Environment and Outbuildings Five-foot modern brick retaining wall along street has additional terracing above that. Latticework gazebo in S yard. Ground rises nearly a story above house to rear. | | | | |
| 45 Sources of Information Map of Hannibal 1854 Title abstract; city directories 1850 Census | | | | |
| 46. Prepared by Esley Hamilton | | | | |
| 47. Organization Hannibal Arts Council | | | | |
| 48. Date 6/80 | | | | |
| 49. Revision Date(s) | | | | |



State Historical Survey and Planning Office, State Capitol Building, Room B-25,
HISTORIC INVENTORY Jefferson City, Missouri 65101

| | | | | |
|---|--|---|--|--|
| 1 No | | 4. Present Name(s) Rowe-Brewington House | | 1 No. 2. County Marion |
| 2 County Marion | | 5. Other Name(s) | | |
| 3 Location of Negatives Hannibal City Hall | | | | |
| 6 Specific Location 422 North Fifth Street Lot #5, Block 21 | | 16. Thematic Category | | 2. County Marion |
| 7 City or Town If Rural, Township & Vicinity Hannibal, MO 63401 | | 17. Date(s) or Period constructed 1870 | | |
| 8 Site Plan with North Arrow | | 18 Style or Design Italianate | | |
|  <p>NORTH ST</p> <p>FIFTH ST.</p> | | 19. Architect or Engineer | | 4 Present Name(s) Rowe-Brewington House |
| | | 20. Contractor or Builder | | |
| | | 21. Original Use, if apparent residence | | |
| 9 Coordinates UTM Lat Long | | 22 Present Use two residences | | 5 Other Name(s) 422 North Fifth Street |
| 10 Site II Building XX Structure II Object II | | 23 Ownership Public II Private XX | | |
| 11 On National Register? Yes II No XX | | 24. Owner's Name & Address, if known George Danforth 422 N. Fifth St. Hannibal, MO 63401 | | |
| 12 Is II Eligible? Yes II No II | | 25. Open to Public? Yes II No XX | | 3. Other Name(s) 422 North Fifth Street |
| 13 Part of Estab Hist Dist? Yes II No XX | | 26. Local Contact Person or Organization | | |
| 14. District Potent'l? Yes II No II | | 27. Other Surveys in Which Included none | | |
| 15 Name of Established District | | 28. No. of Stories 2 | | 3. Other Name(s) 422 North Fifth Street |
| | | 29. Basement? Yes XX No II full | | |
| | | 30. Foundation Material rubble stone | | |
| | | 31. Wall Construction brick | | 3. Other Name(s) 422 North Fifth Street |
| | | 32. Roof Type & Material low comp. shingle | | |
| | | 33. No. of Bays Front 3 Side 6 | | |
| | | 34. Wall Treatment common bond, painted | | 3. Other Name(s) 422 North Fifth Street |
| | | 35. Plan Shape irr. rectangular | | |
| | | 36. Changes (Explain in #42) Addition II Altered II Moved II | | |
| | | 37. Condition Interior good Exterior good | | 3. Other Name(s) 422 North Fifth Street |
| | | 38. Preservation Underway? Yes II No XX | | |
| | | 39. Endangered? By What? Yes II No XX | | |
| | | 40. Visible from Public Road? Yes XX No II | | 3. Other Name(s) 422 North Fifth Street |
| | | 41. Distance from and Frontage on Road on street/ 65.5' | | |
| | | | | |
| 42 Further Description of Important Features Original cupola or observatory removed 1930's; windows from it are stored in attic. One story flat roof porch is replacement c. 1910 with Tuscan columns on pedestals and porch railing that dips toward center of each stretch; balcony balustrade has been removed. Original detailing still seen on square porch in southeast angle. Boxed cornice has very tall brackets overlapping belt which | | | | |
| 43 History and Significance Judge Joseph Rowe (1812-1898) built this house at a time when many large houses were going up in Hannibal. His lumber company, Rowe and Toll, formed in 1866 with Alfred Toll, was absorbed by the Badger State Lumber Company in the 1870's. In 1876, he was Justice of the County Court and later Probate Judge. He was Mayor of Hannibal in 1881. In 1884 he gave this house to his | | | | |
| 44 Description of Environment and Outbuildings Stone retaining wall, parallel with front porch and extending into adjacent property, drops below level of basement to rear of house. Outstanding historic buildings adjacent and on opposite corners. | | | | |
| 45 Sources of Information History of Marion County (1884), p. 993. Souvenir Album of Hannibal (1891), illustrated. Portrait and Biographical Record of Marion, Ralls & Pike Counties (1895), pp. 135-135. | | | | |
| 46. Prepared by E. Hamilton | | | | |
| 47. Organization Landmarks Comm. | | | | |
| 48. Date 6/79 | | | | |
| 49. Revision Date(s) | | | | |



#42. (cont'd)

forms outline of frieze. Tall segmental arched windows have decorated lintels with end corbels and surmounting palmettes; window embrasures have rope-pattern molding. Entrance has two pairs of original doors with round headed lights, set in semicircular archway with toplight. Rear three bays are narrower, providing space for southeast corner porch, but ground drops a full floor making this wing three floors in rear. Beyond this is a two story service wing at level of main ground floor, basement and subbasement. Dining room and kitchen were originally in basement. Radiator with warming oven has now been installed in main floor former library. Original staircase. Large archway between parlors has Ionic columns in antis, probably contemporary with front porch.

#43. (cont'd)

daughter Clara Belle, wife of Eugene Douglas Brewington. He later built the mansarded house at 306 North Sixth Street. Brewington (1853-1915) was a son of Robert Brewington and active in the family's leather business. In 1883, he became Treasurer of the newly incorporated Standard Printing Company, a firm that is still in business. From the 1920's to the 1960's the house was owned by the Yates family, whose clothing store is also still active.

#45. (cont'd)

Hannibal Courier-Post, May 5, 1979.



MA-AS-001-109

State Historical Survey and Planning Office, State Capitol Building, Room B-25,
HISTORIC INVENTORY Jefferson City, Missouri 65101

| | | | | | | |
|--|---|---|--|--|---|--|
| 1 No 2 County Marion 3 Location of Name(s) Hannibal City Hall | 4. Present Name(s) G. W. Storrs House 5. Other Name(s) 502 North 5th Street | 1 No. 2. County Marion 4 Present Name(s) G. W. Storrs House | | | | |
| 6 Specific Location 502 N. 5th Street W. 97.5' Lot 8, Block 36 7 City or Town If Rural, Township & Vicinity Hannibal, MO 63401 8 Site Plan with North Arrow <div style="text-align: center;"> <p style="text-align: center;">NORTH ST</p> <p style="transform: rotate(-90deg); position: absolute; left: 0; top: 50%;">FIFTH ST</p> </div> | 16. Thematic Category 17 Date(s) or Period constructed c. 1870 18. Style or Design Second Empire 19. Architect or Engineer 20. Contractor or Builder 21. Original Use, if apparent single family residence 22 Present Use three-family residence 23 Ownership Public <input type="checkbox"/> Private <input checked="" type="checkbox"/> 24. Owner's Name & Address, if known F. V. Hedges, life est. then John F. Hedges 502 N. 5, Hannibal, MO 63401 25. Open to Public? Yes <input type="checkbox"/> No <input checked="" type="checkbox"/> 26 Local Contact Person or Organization 27. Other Surveys in Which Included <div style="text-align: center;">none</div> | 28. No. of Stories 2-1/2 29. Basement? Yes <input checked="" type="checkbox"/> No <input type="checkbox"/> partial 30. Foundation Material stone 31. Wall Construction brick 32. Roof Type & Material mansard/shingle 33. No. of Bays Front 3 Side 2 34. Wall Treatment stretcher bond 35. Plan Shape square wing 36. Changes (Explain in #42) Addition <input type="checkbox"/> Altered <input checked="" type="checkbox"/> Moved <input type="checkbox"/> 37. Condition Interior _____ Exterior _____ 38. Preservation Underway? Yes <input type="checkbox"/> No <input checked="" type="checkbox"/> 39. Endangered? By What? Yes <input type="checkbox"/> No <input checked="" type="checkbox"/> 40 Visible from Public Road? Yes <input checked="" type="checkbox"/> No <input type="checkbox"/> 41 Distance from and Frontage on Road 30'/62' | | | | |
| 9 Coordinates UTM Lat _____ Long _____ 10 Site <input type="checkbox"/> Building <input checked="" type="checkbox"/> Structure <input type="checkbox"/> Object <input type="checkbox"/> <table style="width: 100%;"> <tr> <td style="width: 50%;"> 11 On National Register? Yes <input type="checkbox"/> No <input checked="" type="checkbox"/> </td> <td style="width: 50%;"> 12 Is It Eligible? Yes <input type="checkbox"/> No <input type="checkbox"/> </td> </tr> <tr> <td> 13 Part of Estab Hist Dist? Yes <input type="checkbox"/> No <input checked="" type="checkbox"/> </td> <td> 14. District Potent'l? Yes <input type="checkbox"/> No <input type="checkbox"/> </td> </tr> </table> 15 Name of Established District | 11 On National Register? Yes <input type="checkbox"/> No <input checked="" type="checkbox"/> | 12 Is It Eligible? Yes <input type="checkbox"/> No <input type="checkbox"/> | 13 Part of Estab Hist Dist? Yes <input type="checkbox"/> No <input checked="" type="checkbox"/> | 14. District Potent'l? Yes <input type="checkbox"/> No <input type="checkbox"/> | 42 Further Description of Important Features House is built on side of hill so that "ground" floor is 1/2 story below ground on 5th Street side-1/2 story above ground toward East end of lot. Front porch with classical detailing extends to South of house and returns in semi-circle. It was built about 1905, replacing a narrow balcony across front of house with bracketed canopy over front door. Bracketed cornice, recently replaced 43 History and Significance George W. Storrs was the proprietor of the Planters Hotel, which was located in the 300 block of North Main; now the Mark Twain Historic District. His older children were born there. He founded the Storrs-Hinton Ice & Coal Company, which had a large plant on the edge of the river just north of town. 44 Description of Environment and Outbuildings A portion of the original iron fence remains along north edge of the property and most of the stone base is still in place. Site of original barn is now 412 North Street, built by son of G. W. Storrs. Stone retaining wall parallels East edge of house. 45 Sources of Information Mrs. Robert Hogg, granddaughter of builder. City directories of the period. | |
| 11 On National Register? Yes <input type="checkbox"/> No <input checked="" type="checkbox"/> | 12 Is It Eligible? Yes <input type="checkbox"/> No <input type="checkbox"/> | | | | | |
| 13 Part of Estab Hist Dist? Yes <input type="checkbox"/> No <input checked="" type="checkbox"/> | 14. District Potent'l? Yes <input type="checkbox"/> No <input type="checkbox"/> | | | | | |
| 46. Prepared by E. Hamilton 47 Organization Landmarks Comm. 48. Date 6/79 49 Revision Date(s) | | 5 Other Name(s) 502 North Fifth | | | | |



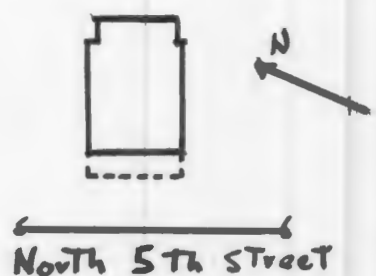

42. (cont'd)

without brackets on South side; shaped lintels; three chimneys now altered; two story wooden bay window on South side. Windows have tall narrow proportions. Two-story wing to rear has three bays, low-pitched roof, two-story porch, whose upper level has been closed in. Unusual floor arrangement included kitchen, dining room and two bedrooms on ground floor, two parlors, one bedrooms, and large staircase on second floor, and two additional bedrooms in the mansard.



HISTORIC INVENTORY


MA-AS-001-110

| | | | | |
|--|--|---|--|--|
| 1 No | | 4 Present Name(s) Frank H. Anderson | | 1 No |
| 2 County Marion | | 5 Other Name(s) | | |
| 3 Location of Negatives Hannibal Arts Council | | 506 North Fifth Street | | |
| 6 Specific Location 506 N. 5th Street All of Lot 7, Block 36 | | 16. Thematic Category | | 2 County Marion |
| 7 City or Town If Rural, Township & Vicinity Hannibal | | 17 Date(s) or Period constructed c. 1910 | | |
| 8 Site Plan with North Arrow  | | 18 Style or Design rectilinear | | |
| | | 19. Architect or Engineer | | 4. Present Name(s) Frank H. Anderson |
| | | 20. Contractor or Builder | | |
| | | 21. Original Use, if apparent residence | | |
| | | 22 Present Use residence | | 5 Other Name(s) 506 North Fifth St. |
| | | 23 Ownership Public <input type="checkbox"/> Private <input checked="" type="checkbox"/> | | |
| | | 24. Owner's Name & Address, if known Carl J. & Mary A. Hirner | | |
| 9 Coordinates Lat _____ Long _____ UTM | | 25. Open to Public? Yes <input type="checkbox"/> No <input checked="" type="checkbox"/> | | 28. No. of Stories 2 |
| 10 Site <input type="checkbox"/> Building <input checked="" type="checkbox"/> Structure <input type="checkbox"/> Object <input type="checkbox"/> | | 26. Local Contact Person or Organization | | |
| 11 On National Register? Yes <input type="checkbox"/> No <input checked="" type="checkbox"/> 12. Is It Eligible? Yes <input type="checkbox"/> No <input type="checkbox"/> | | 27. Other Surveys in Which Included none | | |
| 13 Part of Estab Hist Dist? Yes <input type="checkbox"/> No <input checked="" type="checkbox"/> 14. District Potent'l? Yes <input checked="" type="checkbox"/> No <input type="checkbox"/> | | 28. Basement? Yes <input checked="" type="checkbox"/> No <input type="checkbox"/> full | | 30. Foundation Material concrete |
| 15 Name of Established District | | 29. Wall Construction frame | | |
| | | 30. Roof Type & Material high hip, comp. shingle | | |
| | | 31. No. of Bays Front 2 Side 3 | | 33. Wall Treatment clapboard |
| | | 32. Wall Treatment square | | |
| | | 33. Changes (Explain in #42) Addition <input type="checkbox"/> Altered <input type="checkbox"/> Moved <input type="checkbox"/> | | |
| | | 34. Condition Interior _____ Exterior <u>good</u> | | 36. Preservation Underway? Yes <input type="checkbox"/> No <input checked="" type="checkbox"/> |
| | | 35. Endangered? By What? Yes <input checked="" type="checkbox"/> No <input type="checkbox"/> vacant | | |
| | | 36. Visible from Public Road? Yes <input checked="" type="checkbox"/> No <input type="checkbox"/> | | |
| | | 37. Distance from and Frontage on Road /65 1/2 ft. | | 39. Further Description of Important Features  |
| 42 Further Description of Important Features Hip-roof one-story porch across front has shingled corner posts and clapboard railing. Low hipped attic dormers on each face of roof. Boxed cornice with broad overhang. Windows 1-over-1 with black sash in white frames. Ground drops full story in rear. Second-floor sleeping porch in rear; rear basement wall beneath is rebuilt in concrete block; Large gap in first floor wall above. | | 43 History and Significance Frank H. Anderson, a machinist with the Burlington Railroad, was first reported living here in 1911. He died about 1926, and his widow Nannie J. sold the house a year or two later. | | |
| 44 Description of Environment and Outbuildings Low concrete retaining wall along sidewalk on N half of frontage. | | 45 Sources of Information city directories | | |
| 46 Prepared by Esley Hamilton | | 47. Organization Hannibal Arts Council | | 48 Date 6/80 |
| 48 Date 6/80 | | 49 Revision Date(s) | | |



Office of Historic Preservation, P.O. Box 176, Jefferson City, Missouri 65101

HISTORIC INVENTORY

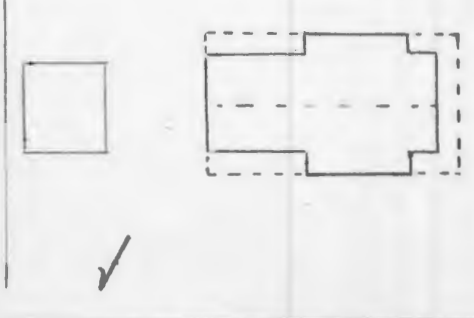
| | | | | | |
|--|--|---|--|--|---|
| 1 No | | 4 Present Name(s) William T. Combs House | | 1 No | |
| 2 County Marion | | 5 Other Name(s) | | | |
| 3 Location of Negatives | | 511 North Fifth Street | | | |
| 6 Specific Location 511 No. 5th Lot 3, Block 37 | | 16. Thematic Category | | 2 County Marion | |
| 7 City or Town <input type="checkbox"/> Rural, Township & Vicinity Hannibal | | 17 Date(s) or Period Constructed 1890 | | | |
| 8 Site Plan with North Arrow | | 18 Style or Design Queen Anne | | | |
| <div style="border: 1px solid black; padding: 5px; text-align: center;">  </div> | | 19 Architect or Engineer | | | |
| | | 20 Contractor or Builder | | | |
| | | 21 Original Use, if apparent Residence | | | |
| | | 22 Present Use Residence | | | |
| 9 Coordinates UTM | | 23 Ownership Public <input type="checkbox"/> Private <input checked="" type="checkbox"/> | | | 4. Present Name(s) William T. Combs House |
| 10 Site: <input type="checkbox"/> Building <input checked="" type="checkbox"/> Structure: <input type="checkbox"/> Object: <input type="checkbox"/> | | 24 Owner's Name & Address, if known Blackwell, Theodore/Pauline 511 No. 5th | | | |
| 11 On National Register? Yes <input type="checkbox"/> No <input checked="" type="checkbox"/> | | 25 Open to Public? Yes <input type="checkbox"/> No <input checked="" type="checkbox"/> | | | |
| 12 Is It Eligible? Yes <input type="checkbox"/> No <input type="checkbox"/> | | 26 Local Contact Person or Organization | | | |
| 13 Part of Estab Hist Dist? Yes <input type="checkbox"/> No <input checked="" type="checkbox"/> | | 27 Other Surveys in Which Included none | | | |
| 14 District Potent'l? Yes <input checked="" type="checkbox"/> No <input type="checkbox"/> | | 28. No. of Stories 2 | | | |
| 15 Name of Established District | | 29. Basement? Yes <input type="checkbox"/> No <input type="checkbox"/> | | | |
| | | 30. Foundation Material concrete | | | |
| | | 31. Wall Construction frame | | | |
| | | 32. Roof Type & Material cross gable, comp. shingle | | | |
| | | 33. No. of Bays Front irr Side 2 | | | |
| | | 34. Wall Treatment clapboard, shingle | | | |
| | | 35. Plan Shape irr. | | | |
| | | 36. Changes (Explain in #42) Addition <input type="checkbox"/> Altered <input type="checkbox"/> Moved <input type="checkbox"/> | | | |
| | | 37. Condition Interior <input type="checkbox"/> Exterior good | | | |
| | | 38. Preservation Underway? Yes <input type="checkbox"/> No <input checked="" type="checkbox"/> | | | |
| | | 39. Endangered? By What? Yes <input type="checkbox"/> No <input checked="" type="checkbox"/> | | | |
| | | 40. Visible from Public Road? Yes <input checked="" type="checkbox"/> No <input type="checkbox"/> | | | |
| | | 41. Distance from and Frontage on Road 65 1/2 ft | | | |
| 42. Further Description of Important Features N half of facade has front-facing gable over angled first floor corners, which are decorated with scrolled brackets. Central window has square panels or coffers in spandrel below, and similar coffers fill gable. Molded bargeboard. Central chimney. Entry to left of gable has shallow porch under steep shed roof continuing line of main roof. Half gable under shed roof has scalloped shingle siding and a panel containing an oval sunburst. Tall one-over-one double-hung windows. | | | | 5 Other Name(s) 511 North 5th | |
| 43 History and Significance William T. Combs, who bought this property in 1890, owned a poultry-shipping business. He was succeeded as owner in 1895 by Rev. John H. Jackson, pastor of the Park Methodist Church. In 1899 he, in turn, sold to Edward B. Lister, a musician, who lived there for the next two decades. The house has good Queen Anne detailing. | | | | | |
| 44 Description of Environment and Outbuildings Lot is a platform between higher S lot and lower N lot; retaining walls of unmortared squared rubble limestone on both sides; N wall has concrete cap. Low terrace down to sidewalk. | | | | | |
| 45 Sources of Information title abstract; city directories | | | | 46. Prepared by Esley Hamilton | |
| 46. Organization Hannibal Arts Council | | | | | |
| 47. Date 6/80 48. Revision Date(s) | | | | | |





Office of Historic Preservation, P.O. Box 176, Jefferson City, Missouri 65101

HISTORIC INVENTORY

| | | | | | |
|---|--|--|--|---|--|
| 1. No. | | 4. Present Name(s) Eichenberger Double House | | NO | |
| 2. County Marion | | 5. Other Name(s) | | | |
| 3. Location of Negatives Hannibal City Hall | | | | | |
| 6. Specific Location 512-514 North Fifth St. L Lot #6, Block 36 | | 16. Thematic Category | | 2. County Marion | |
| 7. City or Town If Rural, Township & Vicinity Hannibal, MO 63401 | | 17. Date(s) or Period constructed c. 1895 | | | |
| 8. Site Plan with North Arrow | | 18. Style or Design | | | |
|  | | 19. Architect or Engineer | | | |
| | | 20. Contractor or Builder Velie Brothers | | | |
| | | 21. Original Use, if apparent two residences | | | |
| | | 22. Present Use two residences | | | |
| 9. Coordinates UTM | | 23. Ownership Public <input type="checkbox"/> Private <input checked="" type="checkbox"/> | | | 4. Present Name(s) Eichenberger Double House |
| 10. Site: Building <input checked="" type="checkbox"/> Structure: Object <input type="checkbox"/> | | 24. Owner's Name & Address, if known Ralph F. Boor 512 North Fifth Street Hannibal, MO 63401 | | | |
| 11. On National Register? Yes <input type="checkbox"/> No <input checked="" type="checkbox"/> | | 25. Open to Public? Yes <input type="checkbox"/> No <input checked="" type="checkbox"/> | | | |
| 12. Is It Eligible? Yes <input type="checkbox"/> No <input type="checkbox"/> | | 26. Local Contact Person or Organization | | | |
| 13. Part of Estab Hist Dist? Yes <input type="checkbox"/> No <input checked="" type="checkbox"/> | | 27. Other Surveys in Which Included none | | | |
| 14. District Potent'l? Yes <input type="checkbox"/> No <input type="checkbox"/> | | | | | |
| 15. Name of Established District | | | | | |
| 42. Further Description of Important Features One story hip roof porch across front and around sides to entrances; it has turned posts and spindle frieze. Windows in plain surrounds are double hung one-over-one. Low hip roof dormer in center front. Center chimney. A frieze of hexagonal shingles runs around house between top of first floor and bottom of second floor windows. Side windows toward rear of both North and South with latticework under- | | | | | |
| 43. History and Significance In 1890, Albert and Rudolph Eichenberger started a cigar factory in Hannibal where they made Pennant and Old Fisherman Brands. They were unrelated friends from Switzerland who had come together to Macon, Missouri, where they had married the Gerster sisters. When they built this house, Albert lived in 512 and Rudolph in 514 (then 508 and 510). In 1903, Harry, Rudolph's son, drowned | | | | | |
| 44. Description of Environment and Outbuildings Garage on alley. Lot slopes full story from West to East. | | | | | |
| 45. Sources of Information Hagood, Story of Hannibal (1976), pp. 89, 104, 133. Bacon, Mirror of Hannibal, (1905), p. 503. | | 46. Prepared by E. Hamilton | | 5. Other Name(s) 512-514 North Fifth Street | |
| | | 47. Organization Landmarks Comm. | | | |
| | | 48. Date 6/79 | | | |
| | | 49. Revision Date(s) | | | |



#42. (cont'd)

neath; South one has been enlarged and screened.

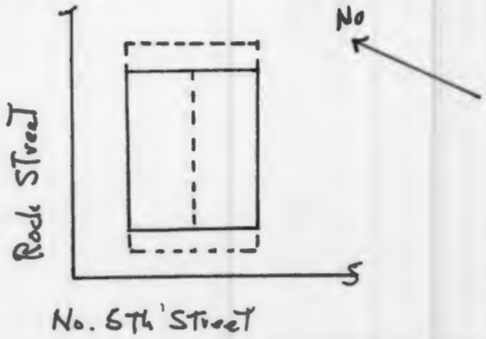

#43. (cont'd)

when the "Flying Eagle" sand while on an excursion organized by his sister Katie's Sunday School Class. Two years later, Albert, Jr., newly graduated from high school, died of typhoid. Beginning in the 1920's, Katie (Mrs. Ray Hoffman) lived at 501 N. Fifth, while John Eichenberger, the younger brother of Albert, Sr., lived at 523 N. Fifth. John's daughter Elizabeth (Mrs. Ralph Boor) inherited #512 after 1947 and bought 514 from the heirs of Rudolph.



Office of Historic Preservation, P.O. Box 176, Jefferson City, Missouri 65101

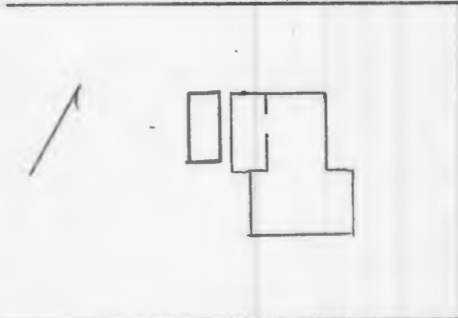

HISTORIC INVENTORY

| | | | | |
|---|--|--|--|---|
| 1 No | | 4 Present Name(s) Watson double house | | 1 No |
| 2 County Marion | | 5 Other Name(s) 518-520 North Fifth Street | | |
| 3 Location of Negatives Hannibal Arts Council | | | | 2 County marion |
| 6 Specific Location 518-520 N 5th St W 1/2 of Lot 5, Block 36 | | 16. Thematic Category | | |
| 7 City or Town H Rural, Township & Vicinity | | 17 Date(s) or Period Constructed c. 1908 | | 4. Present Name(s) |
| 8 Site Plan with North Arrow  | | 18 Style or Design Queen Anne | | |
| 9 Coordinates Lat _____ Long _____ UTM | | 19 Architect or Engineer | | 5 Other Name(s) 518-520 North 5th St |
| 10 Site : Building <input checked="" type="checkbox"/> Structure <input type="checkbox"/> Object <input type="checkbox"/> | | 20 Contractor or Builder | | |
| 11 On National Register? Yes <input type="checkbox"/> No <input checked="" type="checkbox"/> | | 21 Original Use, if apparent double house | | 28. No. of Stories 2 |
| 12 Is It Eligible? Yes <input type="checkbox"/> No <input type="checkbox"/> | | 22 Present Use four apartments | | |
| 13 Part of Estab Hist Dist? Yes <input type="checkbox"/> No <input checked="" type="checkbox"/> | | 23 Ownership Public <input type="checkbox"/> Private <input checked="" type="checkbox"/> | | 29. Basement? Yes <input checked="" type="checkbox"/> No <input type="checkbox"/> |
| 14 District Potent'l? Yes <input type="checkbox"/> No <input type="checkbox"/> | | 24 Owner's Name & Address, if known Morris, Edw. M. Jr. 1004 B Center ? | | |
| 15 Name of Established District | | 25 Open to Public? Yes <input type="checkbox"/> No <input checked="" type="checkbox"/> | | 30. Foundation Material concrete |
| | | 26 Local Contact Person or Organization | | |
| | | 27 Other Surveys in Which Included none | | 31. Wall Construction frame |
| | | | | |
| 42 Further Description of Important Features First floor hip-rooted porch has five tuscan columns, railing with square balusters. First floor front windows have leaded upper panel. Second floor front has two oriels. Broad triangular front dormer with louver imitates gable. Side windows are one over one double hung. Rear bay is porch, enclosed on second floor. Basement is nearly at ground level in rear. | |  | | 32. Roof Type & Material high hip, comp. shingles |
| 43 History and Significance Mary E. Watson, the widow of Henry Watson (d.1877) lived at the opposite corner of this block, 501 N Fourth. She probably built this rental property shortly before selling it to Henry and Clara Horenberg. He ran a variety store; they already owned 417 Rock St adjacent and had just built a similar double house at 611-613 Church. She was the daughter of Henry Schultz, who lived at 514 North Street nearby. | | | | |
| 44 Description of Environment and Outbuildings Sidewalk in front is marked "J. H. Huss Builder 1906" | | 40 Visible from Public Road? Yes <input checked="" type="checkbox"/> No <input type="checkbox"/> | | 33. No. of Bays Front 4 Side 3 |
| 45 Sources of Information Title Abstract; City Directories | | 41. Distance from and Frontage on Road 65 1/2 ft | | |
| | | 46. Prepared by Esley Hamilton | | 34. Wall Treatment clapboard |
| | | 47. Organization Hannibal Arts Council | | |
| | | 48. Date 6/80 | | 35. Plan Shape rectangular |
| | | 49 Revision Date(s) | | |



Office of Historic Preservation, P.O. Box 176, Jefferson City, Missouri 65101

HISTORIC INVENTORY

| | | | | |
|--|--|---|--|---------------------------|
| 1. No. | | 4. Present Name(s) Meadows-Thorne House | | 1 NO |
| 2. County Marion | | 5. Other Name(s) | | |
| 3. Location of Negatives Hannibal City Hall | | | | |
| 6. Specific Location 523 N. Fifth St. E. 76' of Lot #4, Blk. 37 | | 16. Thematic Category | | 2 County |
| 7. City or Town II Rural, Township & Vicinity Hannibal, MO 63401 | | 17. Date(s) or Period constructed c. 1872 | | |
| 8. Site Plan with North Arrow <div style="text-align: center;">ROCK ST</div> <div style="text-align: center;">N FIFTH ST</div>  | | 18. Style or Design Italianate/Stick | | |
| 9. Coordinates Lat Long | | 19. Architect or Engineer | | 3 Present Name(s) |
| 10. Site I: Building <input checked="" type="checkbox"/> Structure I: Object I: <input type="checkbox"/> | | 20. Contractor or Builder | | |
| 11. On National Register? Yes <input type="checkbox"/> No <input checked="" type="checkbox"/> | | 21. Original Use, if apparent residence | | |
| 12. Is II Eligible? Yes <input type="checkbox"/> No <input type="checkbox"/> | | 22. Present Use residence | | 4 Meadows-Thorne House |
| 13. Part of Estab Hist Dist? Yes <input type="checkbox"/> No <input checked="" type="checkbox"/> | | 23. Ownership Public <input type="checkbox"/> Private <input checked="" type="checkbox"/> | | |
| 14. District Potent'l? Yes <input type="checkbox"/> No <input type="checkbox"/> | | 24. Owner's Name & Address, if known Ralph F. Boor 512 North Fifth St. Hannibal, MO 63401 | | |
| 15. Name of Established District | | 25. Open to Public? Yes <input type="checkbox"/> No <input checked="" type="checkbox"/> | | 5 Other Name(s) |
| | | 26. Local Contact Person or Organization | | |
| | | 27. Other Surveys in Which Included none | | |
| 42. Further Description of Important Features Entrance in angle of house has surround of fluted pilasters and doric frieze installed c. 1960. Above it is a small window in an oriel that was created to enlarge a bathroom. Other windows are tall, four-over-four lights, with false shutters. The front gabled left bay has a balcony at the second floor on brackets that match the bracketed overhang. Wrought iron railings on balcony, front stoop and concrete | | 28. No. of Stories 2 | | 6 523 North Fifth |
| | | 29. Basement? Yes <input checked="" type="checkbox"/> No <input type="checkbox"/> full | | |
| | | 30. Foundation Material concrete-faced rubble | | |
| | | 31. Wall Construction frame | | 7 Revision |
| | | 32. Roof Type & Material low gable, comp. shingle | | |
| | | 33. No. of Bays Front 4 Side 2 | | |
| | | 34. Wall Treatment clapboard | | 8 Revision |
| | | 35. Plan Shape T-shaped | | |
| | | 36. Changes (Explain in #42) Addition <input type="checkbox"/> Altered <input type="checkbox"/> Moved <input type="checkbox"/> | | |
| | | 37. Condition Interior good Exterior fair | | 9 Revision |
| | | 38. Preservation Underway? Yes <input checked="" type="checkbox"/> No <input type="checkbox"/> | | |
| | | 39. Endangered? By What? Yes <input checked="" type="checkbox"/> No <input type="checkbox"/> vacant | | |
| | | 40. Visible from Public Road? Yes <input checked="" type="checkbox"/> No <input type="checkbox"/> | | 10 Revision |
| | | 41. Distance from and Frontage on Road 20'/65.5' | | |
| | | | | |
| 43. History and Significance The house was probably built shortly after 1870 by Henry W. Meadows, an insurance and real estate agent. By 1879, it was occupied by Stephen Thorne, a prosperous grocer (206 North Main) and was occupied by him until the turn of the century. In 1924, it was purchased by John Eichenberger who was associated with his older brother Albert in the cigar-making business. Mrs. Boor is his daughter. | |  | | 11 Revision |
| 44. Description of Environment and Outbuildings There is a lean-to cellar entrance in the rear. Facing Rock Street in the rear is a one-car gabled frame garage. The ground rises to the South and West of the house. | | | | |
| 45. Sources of Information Mrs. Ralph Boor | | | | |
| | | 46. Prepared by E. Hamilton | | 12 Revision |
| | | 47. Organization Landmarks Comm. | | |
| | | 48. Date 6/79 | | |
| | | 49. Revision Date(s) | | |



#42. (cont'd)

side terrace are recent. Vertical wooden strips descending the side of the house below the cornice brackets give the house some flavor of the Stick Style. A two story porch on the Northwest side of the house was enclosed in 1938 using millwork similar to the original.

The interior is currently being restored and modernized, including duplication of some hall woodwork. Stairway curves near top. The house has no fireplace, but many built-in closets, most unusual for the period.



State Historical Survey and Planning Office, State Capitol Building, Room B-25,
HISTORIC INVENTORY Jefferson City, Missouri 65101

| | | | | |
|---|--|---|--|---|
| 1 No | | 4. Present Name(s) William T. League House | | 1. No. |
| 2 County Marion | | 5. Other Name(s) | | |
| 3 Location of Negatives Hannibal City Hall | | 112 S. Fifth Street | | |
| 6 Specific Location 112 S. Fifth W. 100' of N half, Lot #7, Blk. 25 | | 16. Thematic Category | | 2. County Marion |
| 7 City or Town If Rural, Township & Vicinity Hannibal, MO 63401 | | 17. Date(s) or Period constructed between 1842 & 1851 | | |
| 8 Site Plan with North Arrow | | 18. Style or Design Federal Neo-Classical Portico | | |
|  <p style="text-align: center;">S FIFTH ST</p> | | 19. Architect or Engineer | | 4. Present Name(s) William T. League House |
| | | 20. Contractor or Builder | | |
| | | 21. Original Use, if apparent residence | | |
| | | 22. Present Use residence | | |
| 9 Coordinates UTM Lat Long | | 23. Ownership Public <input type="checkbox"/> Private <input checked="" type="checkbox"/> | | 5. Other Name(s) Clara E. S. Harris |
| 10 Site Building <input checked="" type="checkbox"/> Structure <input type="checkbox"/> Object <input type="checkbox"/> | | 24. Owner's Name & Address, it known Clara E. S. Harris 112 S. Fifth Hannibal, MO 63401 | | |
| 11 On National Register? Yes <input type="checkbox"/> No <input checked="" type="checkbox"/> | | 25. Open to Public? Yes <input type="checkbox"/> No <input checked="" type="checkbox"/> | | |
| 12. Is it Eligible? Yes <input type="checkbox"/> No <input type="checkbox"/> | | 26. Local Contact Person or Organization | | |
| 13 Part of Estab. Hist Dist.? Yes <input type="checkbox"/> No <input checked="" type="checkbox"/> | | 14. District Potent'l? Yes <input type="checkbox"/> No <input type="checkbox"/> | | 6. Other Name(s) none |
| 15 Name of Established District | | 27. Other Surveys in Which Included | | |
| 42 Further Description of Important Features See attached | | 28. No. of Stories 2 | | |
| 43 History and Significance See attached | | 29. Basement? Yes <input checked="" type="checkbox"/> No <input type="checkbox"/> | | |
| 44 Description of Environment and Outbuildings The house appears somewhat crowded by the much taller Orpheum Theater immediately to the north. Two slightly later houses occupy the two lots to the south. | | 30. Foundation Material stone | | 7. Other Name(s) 112 S. Fifth |
| 45 Sources of Information Sam Clemens of Hannibal (1952), p. 90 "City of Hannibal" (1854) map. title abstract; 1850 census Hannibal Weekly Courier, August 18, 1870. | | 31. Wall Construction brick | | |
| | | 32. Roof Type & Material low gable; wood-comp. shingle | | |
| | | 33. No. of Bays Front 3 Side irr. | | |
| | | 34. Wall Treatment stretcher bond | | 8. Other Name(s) none |
| | | 35. Plan Shape | | |
| | | 36. Changes (Explain in #42) Addition <input checked="" type="checkbox"/> Altered <input type="checkbox"/> Moved <input type="checkbox"/> | | |
| | | 37. Condition Interior Exterior good | | |
| | | 38. Preservation Underway? Yes <input type="checkbox"/> No <input checked="" type="checkbox"/> | | 9. Other Name(s) none |
| | | 39. Endangered? By What? Yes <input type="checkbox"/> No <input checked="" type="checkbox"/> | | |
| | | 40 Visible from Public Road? Yes <input checked="" type="checkbox"/> No <input type="checkbox"/> | | |
| | | 41. Distance from and Frontage on Road | | |
| | |  | | 10. Other Name(s) none |
| | | | | |
| | | | | |
| | | | | |
| | | 46. Prepared by E. Hamilton | | 11. Other Name(s) none |
| | | 47. Organization Landmarks Comm. | | |
| | | 48. Date 6/79 | | |
| | | 49. Revision Date(s) | | |

#42.


The original house was typical of Hannibal in the 1840's and fifties, with side gables, a shallow dentilled cornice, a frieze created of molded brick string courses, double-hung windows and a rear wing with a two story porch along its length. The porch has now been enclosed with glass below, brick above, and there is an additional one story rear wing with a two story chimney. Two seams in the rear brickwork suggest later additions, or the farthest section may have been a detached kitchen later joined to the house. The small entrance porch is scalloped in plan and has four fluted Tuscan columns and two half-columns, paneling on either side of door. An oblong leaded glass window on the south wall at the entry may date from the same time as this porch, c. 1900.

#43.

Wesley Robbards bought this property in 1842 for \$160 and sold it in 1851 for \$1,000, which suggests the house was built by then. It was certainly standing by 1854. The 1851 buyer was William T. League, 18 in 1850, said to have been a playmate of the four years younger Mark Twain. He died in 1870, leaving four minor children. The house remained in the family until after the deaths of his son William (1857-1919) and widow Joanna (d. 1921). The house number was 111 before 1912 and 17 before 1865.



Office of Historic Preservation, P.O. Box 176, Jefferson City, Missouri 65101
HISTORIC INVENTORY

| | | | | |
|--|--|---|--|--|
| 1 No | | 4 Present Name(s) Stephens House | | 1 No |
| 2 County Marion | | 5 Other Name(s) | | |
| 3 Location of Negatives Hannibal Arts Council | | 116 South Fifth Street | | |
| 6 Specific Location 116 South Fifth Street S₁ of Lot 7, Block 25 | | 16. Thematic Category | | 2 County Marion |
| 7 City or Town If Rural, Township & Vicinity Hannibal | | 17 Date(s) or Period Constructed c. 1851 | | |
| 8 Site Plan with North Arrow <div style="text-align: center;"> S. 5th</div> | | 18 Style or Design Federal | | |
| | | 19. Architect or Engineer | | |
| | | 20. Contractor or Builder | | |
| | | 21. Original Use, if apparent Residence | | |
| | | 22 Present Use Residence | | |
| | | 23 Ownership <div style="display: flex; justify-content: space-between;">Public <input type="checkbox"/>Private <input checked="" type="checkbox"/></div> | | |
| | | 24. Owner's Name & Address, if known Stark, Margaret L. Vandalia, Mo. 63382 | | |
| | | 25. Open to Public? <div style="display: flex; justify-content: space-between;">Yes <input type="checkbox"/>No <input checked="" type="checkbox"/></div> | | |
| 9 Coordinates <div style="display: flex; justify-content: space-between;">LatLong</div> | | 26. Local Contact Person or Organization | | 4 Present Name(s) Stephens House |
| 10 Site: <input type="checkbox"/> Building <input checked="" type="checkbox"/> Structure: <input type="checkbox"/> Object: <input type="checkbox"/> | | 27. Other Surveys in Which Included <div style="text-align: center;">None</div> | | |
| 11 On National Register? Yes <input type="checkbox"/> No <input checked="" type="checkbox"/> | | 28. No. of Stories 2 | | |
| 12. Is it Eligible? Yes <input type="checkbox"/> No <input type="checkbox"/> | | 29. Basement? Yes <input checked="" type="checkbox"/> No <input type="checkbox"/> | | |
| 13 Part of Estab. Hist. Dist? Yes <input type="checkbox"/> No <input checked="" type="checkbox"/> | | 30. Foundation Material Stone | | |
| 14. District Potent'l? Yes <input checked="" type="checkbox"/> No <input type="checkbox"/> | | 31. Wall Construction Brick | | |
| 15 Name of Established District | | 32. Roof Type & Material Hipped-Asbest.shingle | | |
| | | 33. No. of Bays <div style="display: flex; justify-content: space-between;">Front 3Side 4</div> | | |
| | | 34. Wall Treatment painted stretcher bond | | |
| | | 35. Plan Shape rectangular | | |
| 42 Further Description of Important Features House originally has typical rear wing with two-story verandah; this is now enclosed with clapboards. Front Block has boxed cornice and plain frieze partly cutting off window lintels. Other windows on front & north side have lintels decorated with cut-out patterns. One-story front porch has nearly flat roof and Italianate posts. First floor bay window in first bay of N side. Last bay of N side is apparently (OVER) | | 36. Changes (Explain in #42) <div style="display: flex; justify-content: space-between;">Addition <input checked="" type="checkbox"/>Altered <input type="checkbox"/>Moved <input type="checkbox"/></div> | | 5 Other Name(s) 116 South Fifth Street |
| 43 History and Significance The site of this house and the one next door at 112 S. 5th were purchased by Wesley Robbards or Roberts in 1842; he probably built both houses shortly before he sold the property to Richard C. Stevens or Stephens in 1852. He sold in 1854 to Martha, wife of Thomas B. Stephens (b.1791), a watchmaker. Their son Edwin (b. 1834) joined Sterling Price's confederate (OVER) | | 37. Condition <div style="display: flex; justify-content: space-between;">InteriorExterior Fair</div> | | |
| 44 Description of Environment and Outbuildings Garage on alley. | | 38. Preservation Underway? Yes <input type="checkbox"/> No <input checked="" type="checkbox"/> | | |
| 45 Sources of information <div style="text-align: center;">Title Abstract; City Directories Census of 1850 Holcombe, <u>History of Marion County</u>(1884), p. 931 Weeter, <u>Sam Clemens of Hannibal</u>(1961), pp.142-143</div> | | 39. Endangered? By What? Yes <input type="checkbox"/> No <input checked="" type="checkbox"/> | | |
| | | 40. Visible from Public Road? Yes <input checked="" type="checkbox"/> No <input type="checkbox"/> | | |
| | | 41. Distance from and Frontage on Road On street/32.75 ft. | | |
| | | 46. Prepared by Esley Hamilton | | |
| | | 47. Organization Hannibal Arts Council | | |
| | | 48. Date 6/80 | | |
| | | 49 Revision Date(s) | | |

42. (con't.)

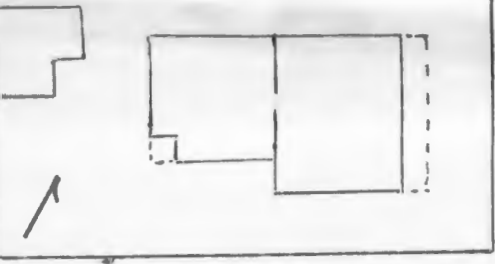
an early addition.

43.(con't.)army in 1861 in company with Samuel Clemens, who had been a childhood companion. Sold again in 1857, the house changed hands frequently and probably assumed its present form in the 1870's.



MA-AS-001-117

State Historical Survey and Planning Office, State Capitol Building, Room B-25,
HISTORIC INVENTORY Jefferson City, Missouri 65101

| | | | | | |
|---|--|--|--|-----------------------------------|--|
| 1 No | | 4. Present Name(s) Brown-Hickman-Baskett House | | 1 No. | |
| 2 County Marion | | 5. Other Name(s) | | | |
| 3 Location of Negatives Hannibal City Hall | | Hamilton House | | | |
| 6 Specific Location 121 S. Fifth Lot #1, Block 28 | | 16. Thematic Category | | 2. County Marion | |
| 7 City or Town If Rural, Township & Vicinity Hannibal, MO 63401 | | 17 Date(s) or Period constructed c. 1860 | | | |
| 8 Site Plan with North Arrow | | 18. Style or Design Italianate | | | |
|  | | 19. Architect or Engineer | | | |
| | | 20. Contractor or Builder | | | |
| | | 21. Original Use, if apparent residence | | | |
| | | 22 Present Use vacant | | | |
| 9 Coordinates UTM Lat Long | | 23 Ownership Public <input type="checkbox"/> Private <input checked="" type="checkbox"/> | | | 4 Present Name(s) Brown-Hickman-Baskett House |
| 10 Site <input type="checkbox"/> Building <input checked="" type="checkbox"/> Structure <input type="checkbox"/> Object <input type="checkbox"/> | | 24. Owner's Name & Address, if known Jas. & Yvonne Hamilton 121 S. Fifth Hannibal, MO 63401 | | | |
| 11 On National Register? Yes <input type="checkbox"/> No <input checked="" type="checkbox"/> | | 25. Open to Public? Yes <input type="checkbox"/> No <input checked="" type="checkbox"/> | | | |
| 12 Is It Eligible? Yes <input type="checkbox"/> No <input type="checkbox"/> | | 26. Local Contact Person or Organization | | | |
| 13 Part of Estab. Hist. Dist.? Yes <input type="checkbox"/> No <input checked="" type="checkbox"/> | | 27. Other Surveys in Which Included none | | | |
| 14 District Potent'l? Yes <input type="checkbox"/> No <input type="checkbox"/> | | 28. No. of Stories 2 | | | |
| 15 Name of Established District | | 29. Basement? Yes <input checked="" type="checkbox"/> No <input type="checkbox"/> | | | |
| | | 30. Foundation Material stone | | | |
| | | 31. Wall Construction brick | | | |
| | | 32. Roof Type & Material truncated hip, shingle | | | |
| | | 33. No. of Bays Front 3 Side 6 | | | |
| | | 34. Wall Treatment stretcher bond | | | |
| | | 35. Plan Shape L-shaped | | | |
| | | 36. Changes Addition <input type="checkbox"/> Altered <input type="checkbox"/> Moved <input type="checkbox"/> | | | |
| | | 37. Condition Interior recent fire Exterior good | | | |
| | | 38. Preservation Underway? Yes <input type="checkbox"/> No <input checked="" type="checkbox"/> | | | |
| | | 39. Endangered? By What? Yes <input checked="" type="checkbox"/> No <input type="checkbox"/> vacancy, fire damage | | | |
| | | 40 Visible from Public Road? Yes <input checked="" type="checkbox"/> No <input type="checkbox"/> | | | |
| | | 41 Distance from and Frontage on Road /65.5' | | | |
| 42 Further Description of Important Features Windows have straight decorated lintels, probably cast iron. Front windows are paired. One story flat roof front porch has paired shaped posts on offered pedestals with balustrade of elaborately pierced slats. Entry framed by pilasters and bracketed entablature; recessed door with side lights and top light marked with c. 1890-1912 street number 118. House and porch have boxed cor- | | | | 5 Other Name(s) Hamilton House | |
| 43 History and Significance This house is said to have been built for James Burket Brown (1827-1915) just before the Civil War. He came to Hannibal in 1832 and for many years before his death had resided here longer than anyone else. The drugstore he founded in 1852 with proceeds from his adventures in the Gold Rush is now the oldest continuous business in Hannibal and the oldest on the same site | | | | | |
| 44 Description of Environment and Outbuildings Low retaining wall along both streets. Garage on Church Street is now enclosed as a workroom, with gable roof, stuccoed walls. | | | | | |
| 45 Sources of Information Story of Hannibal (1976), pp. 50, 54 illus., 210 Mirror of Hannibal (1905), pp. 138, 273, 467, illus. p. 218. | | | | 121 S. Fifth | |
| 46. Prepared by E. Hamilton | | | | | |
| 47. Organization Landmarks Comm. | | | | | |
| 48. Date 6/79 | | 49 Revision Date(s) | | | |



#42. (cont'd)

nice and broad frieze with paired brackets. Small porch on north side has original roof but has been enclosed. Rear wing of three bays is only two bays deep.

#43. (cont'd)

(217 North Main) since 1859. Brown was a southern sympathizer, and a Confederate flat was found in the attic of this house in 1925. He apparently sold the house during the Civil War to Philander Hickman (1823-1883), another 49er, who invested his profit in a hardware store that operated 1852-1882, and who built the Hickman Block, still standing at 301 Broadway. His family remained in the house until about 1890. From the mid 1890's until about 1912, the house was owned by Dr. John N. Baskett, a physician and businessman who was the Mayor of Hannibal in 1903-1905.

#45. (cont'd)

History of Marion County (1884), pp. 910, 955.
Roberta Hagood file, Public Library
City directories.



State Historical Survey and Planning Office, State Capitol Building, Room B-25,
HISTORIC INVENTORY Jefferson City, Missouri 65101

| | | | | |
|--|--|---|--|--|
| 1 No | | 4. Present Name(s) Garth Memorial Free Library | | 1 No. |
| 2 County Marion | | 5. Other Name(s) | | |
| 3 Location of Negatives Hannibal City Hall | | | | |
| 6 Specific Location 200 South Fifth Street Lots #5 and #6, Block 26 | | 16. Thematic Category | | 2. County Marion |
| 7 City or Town If Rural, Township & Vicinity Hannibal, MO 63401 | | 17. Date(s) or Period constructed 1901 | | |
| 8 Site Plan with North Arrow | | 18. Style or Design Beaux Arts | | |
| | | 19. Architect or Engineer Mauran, Russell & Garden | | 4. Present Name(s) Garth Memorial Free Library |
| | | 20. Contractor or Builder Lewis & Hall | | |
| | | 21. Original Use, if apparent public library | | |
| | | 22. Present Use public library | | |
| 9 Coordinates UTM Lat Long | | 23. Ownership Public <input checked="" type="checkbox"/> Private <input type="checkbox"/> | | 5. Other Name(s) 200 South Fifth |
| 10 Site <input type="checkbox"/> Building <input checked="" type="checkbox"/> Structure <input type="checkbox"/> Object <input type="checkbox"/> | | 24. Owner's Name & Address, if known Free Public Library of Hannibal, 200 S. Fifth St., Hannibal, MO 63401 | | |
| 11 On National Register? Yes <input type="checkbox"/> No <input checked="" type="checkbox"/> | | 25. Open to Public? Yes <input checked="" type="checkbox"/> No <input type="checkbox"/> | | |
| 12 Is It Eligible? Yes <input type="checkbox"/> No <input type="checkbox"/> | | 26. Local Contact Person or Organization Elizabeth Boor, librarian | | |
| 13 Part of Estab. Hist. Dist.? Yes <input type="checkbox"/> No <input checked="" type="checkbox"/> | | 27. Other Surveys in Which Included none | | 28. No. of Stories 2 |
| 14. District Potent'l? Yes <input type="checkbox"/> No <input type="checkbox"/> | | 28. No. of Stories | | |
| 15 Name of Established District | | 29. Basement? Yes <input checked="" type="checkbox"/> No <input type="checkbox"/> full | | |
| | | 30. Foundation Material concrete covered stone | | |
| | | 31. Wall Construction roman brick | | 3. Location of Negatives Hannibal City Hall |
| | | 32. Roof Type & Material flat | | |
| | | 33. No. of Bays Front 5 Side 5 | | |
| | | 34. Wall Treatment limestone trim | | |
| | | 35. Plan Shape L-shaped | | 6. Specific Location 200 South Fifth Street Lots #5 and #6, Block 26 |
| | | 36. Changes (Explain in #42) Addition <input checked="" type="checkbox"/> Altered <input type="checkbox"/> Moved <input type="checkbox"/> | | |
| | | 37. Condition Interior excellent Exterior excellent | | |
| | | 38. Preservation Underway? Yes <input checked="" type="checkbox"/> No <input type="checkbox"/> | | |
| | | 39. Endangered? By What? Yes <input type="checkbox"/> No <input checked="" type="checkbox"/> | | 7. City or Town If Rural, Township & Vicinity Hannibal, MO 63401 |
| | | 40. Visible from Public Road? Yes <input checked="" type="checkbox"/> No <input type="checkbox"/> | | |
| | | 41. Distance from and Frontage on Road on street/65.5' | | |
| | | | | |
| 42. Further Description of Important Features Elaborate facade centered on semicircular corner with enriched Ionic colonnade of four columns under full entablature, with frieze inscribed "John Garth Memorial Library." Brick parapet above has stone panel inscribed "Hoc Opus Fecit Anno Domini MCMI." This is topped by a rounded broken pediment with central obelisk. Balls and urn decorate corners of parapet. Identical four bay street | | | | 8. Site Plan with North Arrow |
| 43. History and Significance The Free Public Library of Hannibal was established in 1889 as the result of passage of a special municipal tax, the first of its kind in Missouri. It moved the assets of the private Hannibal Library Association (est. 1881) to this site where an old church building was located. In 1901, Mrs. John H. Garth, who lived across Fifth Street, and her daughter, Mrs. Goodlet, gave | | | | |
| 44. Description of Environment and Outbuildings The east portion of the property is maintained as a lawn. The adjacent property to the south is asphalted as a parking lot for the exclusive use of library patrons. The neighborhood is a small residential area immediately | | | | |
| 45. Sources of Information The Story of Hannibal (1976) pp. 80, 106, 162. Atlas of Marion County, Missouri (1913) p. 89 illus. Mirror of Hannibal (1905), p. 254. Hannibal Courier Post, July 28, 1979 | | | | |
| 46. Prepared by E. Hamilton | | | | 9. Coordinates UTM Lat Long |
| 47. Organization Landmarks Comm. | | | | |
| 48. Date 6/79 | | | | |
| 49. Revision Date(s) | | | | |

#42. (cont'd)

elevations have rusticated corners, pilasters between windows, continuation of corner entablature with brick frieze which is decorated with inscribed panels: on Church Street "Spencer", "Bacon", "Shakespeare", "Milton"; on Fifth Street "Homer", "Plutarch", "Virgil", "Ovid". Radiating voussoirs over first floor windows have heavy projecting volutes in place of keystones. Stone escutcheons depicting an open book are placed at top of rusticated corners; flanking doors are carved roundels with device of dolphin entwining anchor. Double entry door is pedimented, with inscription in frieze "Open To All.". Interior retains four original fireplaces, librarians' desk and circular paneled entry with mosaic floor. In center of lobby floor is large brass roundel inscribed "This building erected in memory of John Houston Garth 1837-1899. A Gift to the People from Helen K. Garth and Annie Garth Goodlett ADMCMI.".

#43. (cont'd)

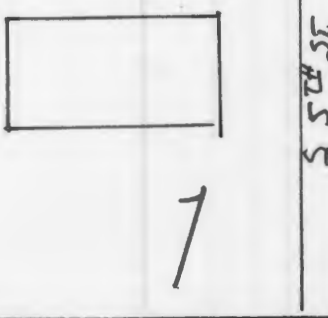
\$25,000 for the present building and furnishings. The architects, sons of the first professional architect in St. Louis, were in the same years building the new residence of J. J. Cruikshank, Jr., another neighbor of the Garths. The new building was ready on February 15, 1902. It provided three meeting rooms on the second floor, one of which was specifically designed in the gift for the use of the Women's Club, an arrangement which remains in force. In 1929, Mrs. Garth gave additional funds for construction of the wing for bookstacks. The building remains almost unchanged, a fine example of turn-of-the-century philanthropy; the lobby, though modest in size, is probably the finest public interior in Hannibal.

#44. (cont'd)

adjacent to the central business district.

Office of Historic Preservation, P.O. Box 176, Jefferson City, Missouri 65101

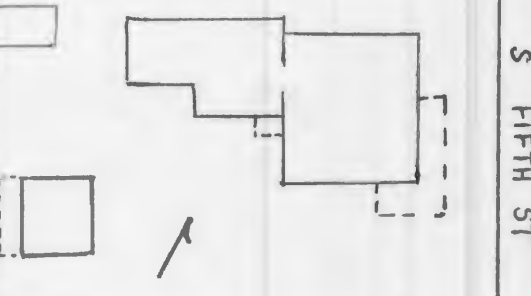
HISTORIC INVENTORY

| | | | | | |
|--|--|--|--|--|--|
| 1 No | | 4 Present Name(s) The Prudential <i>non</i> | | 1 No | |
| 2 County Marion | | 5 Other Name(s) <i>Contrib</i> | | 2 County Marion | |
| 3 Location of Negatives Hannibal Arts Council | | 205-207 South Fifth Street | | 4. Present Name(s) The Prudential | |
| 6 Specific Location 205-207 South 5th. Street N. 62 1/2 ft. of Lot 3, Block 27 | | 16. Thematic Category | | 28. No. of Stories 1 | |
| 7 City or Town If Rural, Township & Vicinity Hannibal | | 17 Date(s) or Period constructed 1957 | | 29. Basement? Yes <input type="checkbox"/> No <input checked="" type="checkbox"/> not evident | |
| 8 Site Plan with North Arrow  | | 18 Style or Design International Style | | 30. Foundation Material concrete | |
| 9 Coordinates UTM Lat Long | | 19. Architect or Engineer | | 31. Wall Construction concrete bricks | |
| 10 Site <input type="checkbox"/> Building <input checked="" type="checkbox"/> Structure <input type="checkbox"/> Object <input type="checkbox"/> | | 20. Contractor or Builder | | 32. Roof Type & Material flat, tar | |
| 11 On National Register? Yes <input type="checkbox"/> No <input checked="" type="checkbox"/> | | 21. Original Use, if apparent two offices | | 33. No. of Bays Front 6 Side blank | |
| 12. Is It Eligible? Yes <input type="checkbox"/> No <input type="checkbox"/> | | 22 Present Use two offices | | 34. Wall Treatment stretcher | |
| 13 Part of Estab Hist Dist? Yes <input type="checkbox"/> No <input checked="" type="checkbox"/> | | 23 Ownership Public <input type="checkbox"/> Private <input checked="" type="checkbox"/> | | 35. Plan Shape square | |
| 14. District Potent'l? Yes <input checked="" type="checkbox"/> No <input type="checkbox"/> | | 24. Owner's Name & Address, if known Leo W. Riney (deceased) 205 South Fifth Street Hannibal, Mo. 63401 | | 36. Changes (Explain in #42) Addition <input type="checkbox"/> Altered <input type="checkbox"/> Moved <input type="checkbox"/> | |
| 15 Name of Established District | | 25. Open to Public? Yes <input checked="" type="checkbox"/> No <input type="checkbox"/> | | 37. Condition Interior <input type="checkbox"/> Exterior good | |
| 42. Further Description of Important Features This very simple designed building is constructed of multicolored composition brick, with continuous lintels and sills and a cast molding along the top of the parapet. Two aluminum frame glass doors and aluminum frame windows of four horizontal lights. Large inscription "The Prudential" on left side above windows. | | 26. Local Contact Person or Organization Prudential Insurance Co. | | 38. Preservation Underway? Yes <input type="checkbox"/> No <input checked="" type="checkbox"/> | |
| 43 History and Significance In the 1957 city directory this was a Missouri Inspection Bureau Insurance. | | 27. Other Surveys in Which Included none | | 39. Endangered? By What? Yes <input type="checkbox"/> No <input checked="" type="checkbox"/> | |
| 44 Description of Environment and Outbuildings The ashlar stone retaining wall along sidewalk probably dates from the previous structure on the site. | | 40. Visible from Public Road? Yes <input checked="" type="checkbox"/> No <input type="checkbox"/> | | 41. Distance from and Frontage on Road 65 1/2 ft. | |
| 45 Sources of Information | | 46. Prepared by Esley Hamilton | | 5 Other Name(s) 205-207 South Fifth Street | |
| | | 47. Organization Hannibal Arts Council | | | |
| | | 48. Date 6/80 | | | |
| | | 49. Revision Date(s) | | | |



MA-AS-001-120

State Historical Survey and Planning Office, State Capitol Building, Room B-25,
HISTORIC INVENTORY Jefferson City, Missouri 65101

| | | | |
|---|---|--|---|
| <p>1 No</p> <p>2 County Marion</p> <p>3 Location of Negatives Hannibal City Hall</p> | <p>4. Present Name(s) Stillwell-Garth House</p> <p>5. Other Name(s)</p> | 1 No. | |
| <p>6 Specific Location 213 S. Fifth Street Lot 2, S. 3' Lot 3, Blk. 27</p> <p>7 City or Town If Rural, Township & Vicinity Hannibal, MO 63401</p> <p>8 Site Plan with North Arrow</p>  <p>9 Coordinates UTM Lat Long</p> | <p>16. Thematic Category</p> <p>17 Date(s) or Period Constructed c. 1865</p> <p>18. Style or Design Italianate</p> <p>19. Architect or Engineer</p> <p>20. Contractor or Builder</p> <p>21. Original Use, if apparent residence</p> <p>22 Present Use multiple residence</p> <p>23 Ownership Public <input type="checkbox"/> Private <input checked="" type="checkbox"/></p> <p>24. Owner's Name & Address, if known Carolyn Birney Hopkins, Hallie Birney Fisher, 213 S. Fifth St.,</p> <p>25. Open to Public? Yes <input type="checkbox"/> No <input checked="" type="checkbox"/></p> <p>26. Local Contact Person or Organization</p> <p>27. Other Surveys in Which Included none</p> | <p>28. No. of Stories 2-1/2</p> <p>29. Basement? Yes <input checked="" type="checkbox"/> No <input type="checkbox"/> full</p> <p>30. Foundation Material rock faced stone</p> <p>31. Wall Construction brick</p> <p>32. Roof Type & Material truncated hip</p> <p>33. No. of Bays Front 4 Side irr</p> <p>34. Wall Treatment stretched-painted</p> <p>35. Plan Shape L-shaped</p> <p>36. Changes (Explain in #42) Addition <input type="checkbox"/> Altered <input checked="" type="checkbox"/> Moved <input type="checkbox"/></p> <p>37. Condition Interior excellent Exterior excellent</p> <p>38. Preservation Underway? Yes <input type="checkbox"/> No <input checked="" type="checkbox"/></p> <p>39. Endangered? By What? Yes <input type="checkbox"/> No <input checked="" type="checkbox"/></p> <p>40. Visible from Public Road? Yes <input checked="" type="checkbox"/> No <input type="checkbox"/></p> <p>41. Distance from and Frontage on Road 10'/60'</p> | 2. County Marion |
| <p>42. Further Description of Important Features Very tall two-over-two double hung windows with segmental decorated lintels. Bracketed cornice. One story shed-roofed porch begins at third bay from right and extends about one bay beyond left edge of front; it has plain wooden posts and balustrade. Square cupola of two-by-two bays with paired pilasters and square windows. Shutters removed in 1940's. Small sub-basement room.</p> <p>43. History and Significance House was built by Brison Stillwell, grocer and three-time mayor of Hannibal (1855;1863;1872). He was the brother of Amos J. Stillwell, prominent local businessman, and cousin of John Stillwell of Quincy. After his death (c. 1875), his widow and eight children continued to occupy the house until 1887, when they moved to Joplin. John H. Garth (1837-1899) who then bought</p> <p>44 Description of Environment and Outbuildings Brick wall around backyard. Brick tool shed and post-1924 double garage on alley.</p> | <p>45 Sources of Information Vansant, Diagram of Hannibal, Mo. (1875) pp. 3-4 Holcombe, History of Marion County, Mo. (1884) pp. 605-606 Hagood, The Story of Hannibal (1976) pp. 35, 62, 75, 134 Bacon, The Mirror of Hannibal (1905), p. 271</p> | <p>46. Prepared by E. Hamilton</p> <p>Organization 271 Landmrks Comm</p> <p>48. Date 6/79</p> <p>49 Revision Date(s)</p> | 4 Present Name(s) Stillwell-Garth House |
| | | 5 Other Name(s) 213 South Fifth Street | |

24. (cont'd)

Hannibal, MO 63401

42. (cont'd)

Interior remodeled into apartments in 1958, but retaining original stairways, woodwork, fireplace mantels from c. 1890 with glazed tile surrounds, mirrored overmantels and wood carvings, all different. Walnuts wainscotting in former library. Stained and leaded glass windows in entrance, stair landing and library. Some original brass lighting fixtures.

43. (cont'd)

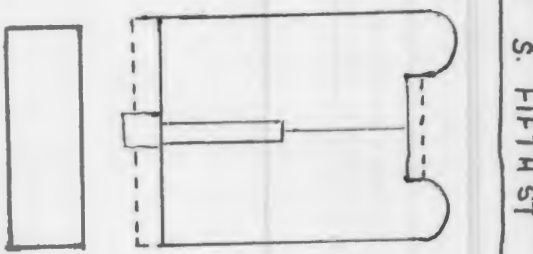

the house was already pre-eminent in Hannibal as a lumberman (Davis, Bockee and Garth) banker (Farmers and Merchants Bank and Missouri Guarantee Savings and Building Association) and president of the Hannibal Lime Company. His country house, three miles from Hannibal in Ralls County, is on the National Register, and there he entertained his old schoolmate Mark Twain in 1882. His wife, the former Helen Kerchaval, had Twain to dinner in this house May 30, 1902. After her husband's death, she took part in his business affairs and in 1910 became the first woman in Hannibal to become a bank director. She and her daughter gave the money for the Public Library across the street in memory of her husband, and she also gave the tower and an important window to Trinity Episcopal Church. In 1924 the house was purchased by Dr. W. P. Birney and it remains in his family. It was number 204 and later 212 until 1912.

45. (cont'd)

Hannibal Courier-Post, October 5, 1957.
Quincy Herald-Whig, March 17, 1968, Section E



State Historical Survey and Planning Office, State Capitol Building, Room B-25,
HISTORIC INVENTORY Jefferson City, Missouri 65101

| | | | | | |
|--|--|--|--|---|----------------------------|
| 1 No | | 4. Present Name(s) Robinson Apartments | | 1. No. | |
| 2 County Marion | | 5. Other Name(s) | | | 2. County Marion |
| 3 Location of Negatives Hannibal City Hall | | | | | |
| 6 Specific Location 212-214 South Fifth Street Lot #7, Block 26, | | 16. Thematic Category | | 28. No. of Stories 2 | |
| 7 City or Town If Rural, Township & Vicinity Hannibal, MO 63401 | | 17 Date(s) or Period constructed c. 1905 | | 29. Basement? full Yes <input checked="" type="checkbox"/> No <input type="checkbox"/> | |
| 8 Site Plan with North Arrow  | | 18. Style or Design Colonial Revival | | 30. Foundation Material stone | |
| | | 19 Architect or Engineer | | 31. Wall Construction brick | |
| | | 20. Contractor or Builder | | 32. Roof Type & Material truncated hip, asbestos shingles | |
| | | 21. Original Use, if apparent four apartments | | 33. No. of Bays Front 10 Side 7 | |
| | | 22. Present Use four apartments | | 34. Wall Treatment stretcher bond | |
| | | 23 Ownership Public <input type="checkbox"/> Private <input checked="" type="checkbox"/> | | 35. Plan Shape rectangular | |
| | | 24. Owner's Name & Address, if known Paul Lukowski 544 Magnolia Hannibal, MO 63401 | | 36. Changes (Explain in #42) Addition <input type="checkbox"/> Altered <input type="checkbox"/> Moved <input type="checkbox"/> | |
| 9 Coordinates Lat Long | | 25. Open to Public? Yes <input type="checkbox"/> No <input checked="" type="checkbox"/> | | 37. Condition Interior good Exterior good | |
| 10 Site Building <input checked="" type="checkbox"/> Structure <input type="checkbox"/> Object <input type="checkbox"/> | | 26 Local Contact Person or Organization | | 38. Preservation Underway? Yes <input type="checkbox"/> No <input checked="" type="checkbox"/> | |
| 11 On National Register? Yes <input type="checkbox"/> No <input checked="" type="checkbox"/> | | 27. Other Surveys in Which Included none | | 39. Endangered? By What? Yes <input type="checkbox"/> No <input checked="" type="checkbox"/> | |
| 12 Is II Eligible? Yes <input type="checkbox"/> No <input type="checkbox"/> | | | | 40 Visible from Public Road? Yes <input checked="" type="checkbox"/> No <input type="checkbox"/> | |
| 13 Part of Estab. Hist. Dist.? Yes <input type="checkbox"/> No <input checked="" type="checkbox"/> | | | | 41. Distance from and Frontage on Road 10'/65.5' | |
| 14. District Potenti'l? Yes <input type="checkbox"/> No <input type="checkbox"/> | | | | 5. Other Name(s) 212-214 South Fifth Street | |
| 15 Name of Established District | | | | | |
| 42 Further Description of Important Features End bays of front are semi-circular of unusual rock-face dark-red brick. Windows in these bays have heavy rock faced lintels and lugsills. Center section of facade is paneled embrasure with projecting one-story porch, which has Ionic columns, full dentilled entablature and balustrade creating balcony above. Hipped dormer center front gabled peaks in center of sides. Boxed cornice with | |  | | | |
| 43 History and Significance This building is said to have been built by Robert Robinson (1848-1932) and his twin brother Thomas (1848-1914). They were born in Ireland, came to Hannibal in 1871 and three years later organized Robinson Brothers, a firm still dealing in paints and wallpapers. Their own double house across the | | | | | |
| 44 Description of Environment and Outbuildings Adjacent to parking lot on north side. Six-car hip roof garage on alley. | | | | | |
| 45 Sources of Information Ward Thompson City directories History of Marion County (1884), p. 992 Mirror of Hannibal (1905), p. 428 | | 46. Prepared by E. Hamilton | | | |
| | | 47 Organization Landmarks Comm. | | | |
| | | 48. Date 6/79 | | | |
| | | 49 Revision Date(s) | | | |

#42. (cont'd)


dentilled frieze. Basement exposed to rear.

#43. (cont'd)

street was built in 1902 and also incorporates a pair of brick bows. This is probably the finest early apartment in the downtown area.



State Historical Survey and Planning Office, State Capitol Building, Room B-25,
HISTORIC INVENTORY Jefferson City, Missouri 65101

| | | | | | |
|--|--|---|--|---|-----------------------------------|
| 1 No | | 4. Present Name(s) | | 1. No. | |
| 2 County Marion | | Bacon House | | | |
| 3 Location of Negatives Hannibal City Hall | | 5. Other Name(s) | | | |
| 6 Specific Location 220 S. Fifth Street N. 37' of Lot #8, Block 26 | | 16. Thematic Category | | 2. County Marion | |
| 7 City or Town If Rural, Township & Vicinity Hannibal, MO 63401 | | 17. Date(s) or Period constructed c. 1855 | | | |
| 8 Site Plan with North Arrow | | 18. Style or Design late Federal | | | |
|  | | 19. Architect or Engineer | | | |
| | | 20. Contractor or Builder | | | |
| | | 21. Original Use, if apparent residence | | | |
| | | 22. Present Use residence | | | |
| 9 Coordinates UTM | | 23. Ownership Public <input type="checkbox"/> Private <input checked="" type="checkbox"/> | | | 4. Present Name(s) Bacon House |
| 10 Site <input type="checkbox"/> Building <input checked="" type="checkbox"/> Structure <input type="checkbox"/> Object <input type="checkbox"/> | | 24. Owner's Name & Address, if known Mrs. Mary W. Saum 516 St. Joseph Lane Manchester, MO | | | |
| 11 On National Register? Yes <input type="checkbox"/> No <input checked="" type="checkbox"/> | | 25. Open to Public? Yes <input type="checkbox"/> No <input checked="" type="checkbox"/> | | | |
| 12. Is It Eligible? Yes <input type="checkbox"/> No <input type="checkbox"/> | | 26 Local Contact Person or Organization | | | |
| 13 Part of Estab. Hist Dist.? Yes <input type="checkbox"/> No <input checked="" type="checkbox"/> | | 27. Other Surveys in Which Included none | | | |
| 14. District Potent'l? Yes <input type="checkbox"/> No <input type="checkbox"/> | | 28. No. of Stories 2 | | | |
| 15 Name of Established District | | 29. Basement? full Yes <input checked="" type="checkbox"/> No <input type="checkbox"/> | | | |
| 42 Further Description of Important Features See attached | | 30. Foundation Material rubble stone | | | |
| 43 History and Significance See attached | | 31. Wall Construction brick | | | |
| 44 Description of Environment and Outbuildings | | 32. Roof Type & Material gable, comp. shingle | | | |
| 45 Sources of Information Mirror of Hannibal (1905), pp. xx-xxiii. Portrait & Biographical Record of Marion, Ralls and Pike Counties (1895), p. 279. History of Marion County (1884), p. 907. | | 33. No. of Bays Front 3 Side | | 5. Other Name(s) 220 S. Fifth Street | |
| | | 34. Wall Treatment stretcher bond, painted | | | |
| | | 35. Plan Shape Square | | | |
| | | 36. Changes (Explain in #42) Addition <input type="checkbox"/> Altered <input checked="" type="checkbox"/> Moved <input type="checkbox"/> | | | |
| | | 37. Condition Interior very good Exterior very good | | | |
| | | 38. Preservation Underway? Yes <input type="checkbox"/> No <input checked="" type="checkbox"/> | | | |
| | | 39. Endangered? By What? Yes <input type="checkbox"/> No <input checked="" type="checkbox"/> | | | |
| | | 40. Visible from Public Road? Yes <input checked="" type="checkbox"/> No <input type="checkbox"/> | | | |
| | | 41. Distance from and Frontage on Road on street/37' | | | |
| | | 46. Prepared by E. Hamilton | | | |
| | | 47. Organization Landmarks Comm. | | | |
| | | 48. Date 6/79 | | | |
| | | 49. Revision Date(s) | | | |

#42.

Simple facade has false shutters, a plain wood frieze and plain wood or stone lintels. The entrance treatment, probably dating from after 19-0 includes a shallow porch of Tuscan columns supporting a coved ceiling which follows the line of the blind fanlight over the doorway. The door has sidelights and a narrow rectangular toplight set in a paneled embrasure. A rear wing has two parts: the original gable roof two story service with with exposed basement and partly enclosed two story porch on the south side; beyond this is a probably later flat roof extension of one story and basement, also with south porch.

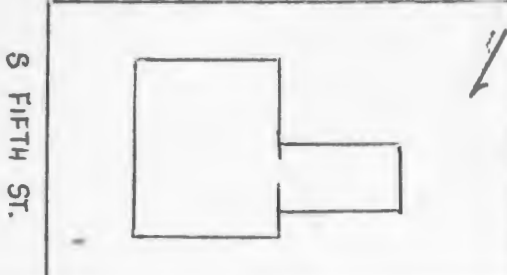

#43.

George Bacon (1809-1874) came to Hannibal in 1847 and operated a wholesale grocery store a block down Hill Street from Mark Twain's boyhood home. His son Thomas H. (b. 1839) who also lived in this house, was a Confederate soldier and later a lawyer, Judge of the 16th Judicial Circuit 1886-1892, and historian, contributing an important part of the Mirror of Hannibal (1905), the first major work on the city. Other sons George, Jr., and Robert L. also lived here at various times until after the turn of the century.



MA-A3-001-123

State Historical Survey and Planning Office, State Capitol Building, Room B-25,
HISTORIC INVENTORY Jefferson City, Missouri 65101

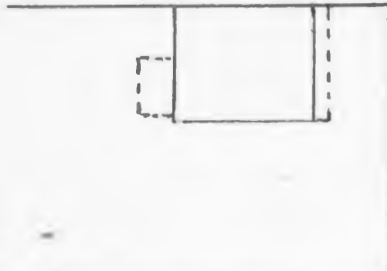
| | | | | |
|---|--|--|--|--|
| 1 No | | 4. Present Name(s) Toll-Pindell House | | 1 No. |
| 2 County Marion | | 5. Other Name(s) | | |
| 3 Location of Neataves Hannibal City Hall | | | | |
| 6 Specific Location 221 South Fifth Street E. 100', Lot #1, Block 27 | | 16. Thematic Category | | 2. County Marion |
| 7 City or Town II Rural, Township & Vicinity Hannibal, MO 63401 | | 17. Date(s) or Period constructed c. 1868 | | |
| 8 Site Plan with North Arrow LYON ST. | | 18 Style or Design orig. Italianate | | |
|  | | 19. Architect or Engineer | | 4 Present Name(s) Toll-Pindell House |
| | | 20. Contractor or Builder | | |
| | | 21. Original Use, if apparent residence | | |
| 9 Coordinates UTM Lat Long | | 22 Present Use apartments | | 5 C 221 South Fifth |
| 10 Site II Building <input checked="" type="checkbox"/> Structure II Object II | | 23 Ownership Public II Private <input checked="" type="checkbox"/> | | |
| 11 On National Register? Yes II No <input checked="" type="checkbox"/> | | 24 Owner's Name & Address, if known Dale H. Neff 803A South Sixth Hannibal, MO 63401 | | |
| 12 Is II Eligible? Yes II No II | | 25. Open to Public? Yes II No <input checked="" type="checkbox"/> | | 5 C 221 South Fifth |
| 13 Part of Estab. Hist Dist.? Yes II No <input checked="" type="checkbox"/> | | 26. Local Contact Person or Organization | | |
| 14. District Potent'l? Yes II No II | | 27. Other Surveys in Which Included none | | |
| 15 Name of Established District | | 28. No. of Stories 3 | | 5 C 221 South Fifth |
| | | 29. Basement? Yes <input checked="" type="checkbox"/> No II | | |
| | | 30. Foundation Material stone | | |
| | | 31. Wall Construction brick | | 5 C 221 South Fifth |
| | | 32. Roof Type & Material hip, comp. shingles | | |
| | | 33. No. of Bays Front 5 Side 2 | | |
| | | 34. Wall Treatment aluminum siding | | 5 C 221 South Fifth |
| | | 35. Plan Shape square | | |
| | | 36. Changes (Explain in #42) Addition II Altered <input checked="" type="checkbox"/> Moved II | | |
| | | 37. Condition Interior Exterior good | | 5 C 221 South Fifth |
| | | 38. Preservation Underway? Yes II No <input checked="" type="checkbox"/> | | |
| | | 39. Endangered? By What? Yes II No <input checked="" type="checkbox"/> | | |
| | | 40. Visible from Public Road? Yes <input checked="" type="checkbox"/> No II | | 5 C 221 South Fifth |
| | | 41. Distance from and Frontage on Road / | | |
| | | | | |
| 42 Further Description of Important Features Nearly featureless building has gabled cantilevered hood over front door; two glass-brick windows above, four bay rear wing with two small gabled entry porches. Platform on roof has metal water tank replacing cupola. | | | | 5 C 221 South Fifth |
|  | | | | |
| 43 History and Significance Alfred Toll came to Hannibal in 1866 and formed a partnership with Joseph Rowe in the flourishing lumber trade. In 1874 the firm merged with the Badger State Lumber Company. In the 1890's the house was the residence of William H. Pindell, who with his brothers G. W., James B. and Oscar, owned the Magnolia Mills, one of three flour mills in Hannibal. The historic character | | | | |
| 44 Description of Environment and Outbuildings Corner site is devoid of trees. | | | | 5 C 221 South Fifth |
| 45 Sources of Information "Bird's Eye View of Hannibal" (1869) History of Marion County (1884), p. 977. City directories | | | | |
| 46. Prepared by E. Hamilton | | | | |
| 47. Organization Landmarks Comm. | | | | 5 C 221 South Fifth |
| 48. Date 49 Revision Date(s) | | | | |
| 6/79 | | | | |

#43. (cont'd)

of the house was completely destroyed when it was converted into apartments in the late 1950's.



State Historical Survey and Planning Office, State Capitol Building, Room B-25,
HISTORIC INVENTORY Jefferson City, Missouri 65101

| | | | | |
|---|--|--|--|--|
| 1 No | | 4. Present Name(s) George M. Long House | | 1 No. |
| 2 County Marion | | 5. Other Name(s) | | 2. County Marion |
| 3 Location of Negatives Hannibal City Hall | | | | 4 Present Name(s) George M. Long House |
| 6 Specific Location 222 S. Fifth Street S. 28.5' of Lot 8, Block 26 | | 16. Thematic Category | | 28. No. of Stories |
| 7 City or Town If Rural, Township & Vicinity Hannibal, MO 63401 | | 17. Date(s) or Period constructed 1910 | | 29. Basement? Yes <input checked="" type="checkbox"/> No <input type="checkbox"/> full |
| 8 Site Plan with North Arrow LYON ST. <input checked="" type="checkbox"/>  S. FIFTH ST. | | 18. Style or Design | | 30. Foundation Material concrete |
| 9 Coordinates UTM Lat Long | | 19. Architect or Engineer | | 31. Wall Construction brick |
| 10 Site <input type="checkbox"/> Building <input checked="" type="checkbox"/> Structure <input type="checkbox"/> Object <input type="checkbox"/> | | 20. Contractor or Builder | | 32. Roof Type & Material pyramidal, comp. shingle |
| 11 On National Register? Yes <input type="checkbox"/> No <input checked="" type="checkbox"/> | | 21. Original Use, if apparent residence | | 33. No. of Bays Front 2 Side |
| 12 Is It Eligible? Yes <input type="checkbox"/> No <input type="checkbox"/> | | 22. Present Use residence | | 34. Wall Treatment stretcher bond |
| 13 Part of Estab. Hist. Dist.? Yes <input type="checkbox"/> No <input checked="" type="checkbox"/> | | 23. Ownership Public <input type="checkbox"/> Private <input checked="" type="checkbox"/> | | 35. Plan Shape square |
| 14. District Potent'l? Yes <input type="checkbox"/> No <input type="checkbox"/> | | 24. Owner's Name & Address, if known Eva L. Baltzer 222 S. Fifth St. Hannibal, MO 63401 | | 36. Changes (Explain in #42) Addition <input type="checkbox"/> Altered <input type="checkbox"/> Moved <input type="checkbox"/> |
| 15 Name of Established District | | 25. Open to Public? Yes <input type="checkbox"/> No <input checked="" type="checkbox"/> | | 37. Condition Interior Exterior good |
| 42 Further Description of Important Features Foundation is incised to imitate ashlar. Low hipped dormers on south and west. One story hip roofed front porch with boxed cornice, plain frieze, brick corner posts and railing. Basement and first floor windows have segmental arches; second floor windows merge with cornice. Front door and adjacent windows have false shutters. Red mortar. One story frame extension has aluminum siding deck. | | 26. Local Contact Person or Organization | | 38. Preservation Underway? Yes <input type="checkbox"/> No <input checked="" type="checkbox"/> |
| 43 History and Significance In 1911, the address was 219 South Fifth Street. The first resident was George M. Long, an employee of the Burlington Railroad. | | 27. Other Surveys in Which Included none | | 39. Endangered? By What? Yes <input type="checkbox"/> No <input checked="" type="checkbox"/> |
| 44 Description of Environment and Outbuildings | | | | 40. Visible from Public Road? Yes <input checked="" type="checkbox"/> No <input type="checkbox"/> |
| 45 Sources of Information City directories. | | 46. Prepared by E. Hamilton | | 41. Distance from and Frontage on Road on street/ |
| | | 47. Organization Landmarks Comm. | | 48. Date 6/79 |
| | | 48. Date 6/79 | | 49. Revision Date(s) |
| | | | | 5. Other Name(s) 222 South Fifth |

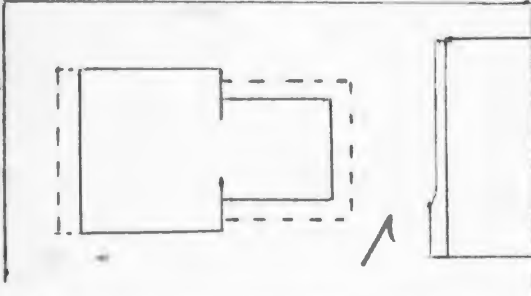

#42. (cont'd)

roof with iron railings.



MA-AS-001-125

State Historical Survey and Planning Office, State Capitol Building, Room B-25,
HISTORIC INVENTORY Jefferson City, Missouri 65101

| | | | |
|---|--|--|---|
| 1 No 2 County Marion 3 Location of Negatives Hannibal City Hall 6 Specific Location 302 South Fifth Lot #5, Block 47 7 City or Town If Rural, Township & Vicinity Hannibal, MO 63401 8 Site Plan with North Arrow <div style="text-align: center;">  </div> | 4. Present Name(s) J. J. Cruikshank, Jr. House 5. Other Name(s) James O'Donnell Funeral Home 16. Thematic Category 17 Date(s) or Period Constructed 1865 18 Style or Design Italianate 19. Architect or Engineer 20. Contractor or Builder J. J. Cruikshank (owner) 21. Original Use, if apparent residence 22 Present Use commercial (funeral home) 23 Ownership Public <input type="checkbox"/> Private <input checked="" type="checkbox"/> 24. Owner's Name & Address, if known H. E. Davis, R#2, New London, MO and Jas. O'Donnell, 211 Shepherd Place, 25. Open to Public? Yes <input type="checkbox"/> No <input checked="" type="checkbox"/> 26. Local Contact Person or Organization 27. Other Surveys in Which Included none | 28. No. of Stories 3 29. Basement? Yes <input checked="" type="checkbox"/> No <input type="checkbox"/> full 30. Foundation Material stone 31. Wall Construction brick 32. Roof Type & Material low hipped/shingle 33. No. of Bays Front 3 Side 3 34. Wall Treatment 35. Plan Shape square 36. Changes (Explain in #42) Addition <input type="checkbox"/> Altered <input checked="" type="checkbox"/> Moved <input type="checkbox"/> 37. Condition Interior <u>good</u> Exterior <u>good</u> 38. Preservation Underway? Yes <input type="checkbox"/> No <input checked="" type="checkbox"/> 39. Endangered? By What? Yes <input type="checkbox"/> No <input checked="" type="checkbox"/> 40 Visible from Public Road? Yes <input checked="" type="checkbox"/> No <input type="checkbox"/> 41. Distance from and Frontage on Road on street/65.5' | 1 No. 2. County Marion 4 Present Name(s) J. J. Cruikshank, Jr., House 5 Other Name(s) James O'Donnell Funeral Home |
| 42 Further Description of Important Features House originally had large cupola. Recent alterations included removal of brackets and modillions from cornice and replacement of front porch by one-story addition. Second floor has paired double-hung windows under common segmental arched bracketed molding. Rear wing forms "T" with main house. It has two stories, with a two story porch along full length of North side. Third | | |  |
| 43 History and Significance John J. Cruikshank, Jr. was proprietor of one of largest lumber and coal companies in Northeast Missouri. In 1867 he succeeded his father in the business he had founded in 1856, and he retired in 1897. In 1898-1900 he built "Rockcliffe", the largest house in Hannibal, where he died in 1924. In the latter part of the 19th century, South Fifth Street was Hannibal's | | | |
| 44 Description of Environment and Outbuildings One outbuilding was a horse stable and is now used as a four car garage. There are several large, older houses in this area. | | | |
| 45 Sources of Information James O'Donnell - one of present owners. City directories of the period. 1869 Birds Eye View (map) | | | 46. Prepared by Vivian Corton 47 Organization Landmarks Comm. 48. Date 6/78 49 Revision Date(s) |

#24. (cont'd)

Hannibal, MO 63401

#42. (cont'd)

floor windows on sides of house originally between brackets. Original doorway intact, with leaded glass surround. Four fireplaces (now closed off), two staircases. Basement originally included kitchen, now converted to workroom.

#43. (cont'd)

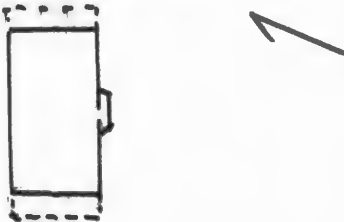
millionaire's row. The house was sold to the O'Donnell family in 1911.



MA-AS-001-126

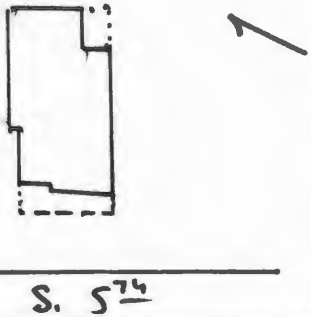

Office of Historic Preservation, P.O. Box 176, Jefferson City, Missouri 65101

HISTORIC INVENTORY

| | | | | |
|---|--|---|--|--|
| 1 No | | 4 Present Name(s) James Callahan House | | 1 No |
| 2 County Marion | | 5 Other Name(s) | | |
| 3 Location of Negatives Hannibal Arts Council | | 306 South Fifth Street | | |
| 6 Specific Location 306 South Fifth Street N 1/2 of Lot 6, Block 47 | | 16. Thematic Category | | 2 County Marion 4. Present Name(s) James Callahan House 5 Other Name(s) 306 South Fifth Street |
| 7 City or Town If Rural, Township & Vicinity Hannibal | | 17 Date(s) or Period Constructed c. 1865 | | |
| 8 Site Plan with North Arrow  | | 18 Style or Design Italianate | | |
| | | 19. Architect or Engineer | | |
| | | 20. Contractor or Builder | | |
| | | 21. Original Use, if apparent Residence | | |
| | | 22 Present Use Two Apartments | | |
| | | 23 Ownership Mrs. H.E. Davis Public <input type="checkbox"/> Private <input checked="" type="checkbox"/> | | |
| | | 24. Owner's Name & Address, if known Mrs. H.E. Davis Route 2 New London, Missouri | | |
| | | 25. Open to Public? Yes <input type="checkbox"/> No <input checked="" type="checkbox"/> | | |
| | | 26. Local Contact Person or Organization | | |
| | | 27. Other Surveys in Which Included None | | |
| 9 Coordinates UTM Lat Long | | 28. No. of Stories 1 1/2 | | |
| 10 Site: <input type="checkbox"/> Building <input checked="" type="checkbox"/> Structure: <input type="checkbox"/> Object: <input type="checkbox"/> | | 29. Basement? Yes <input checked="" type="checkbox"/> No <input type="checkbox"/> Full | | |
| 11 On National Register? Yes <input type="checkbox"/> No <input checked="" type="checkbox"/> | | 30. Foundation Material Stone | | |
| 12. Is It Eligible? Yes <input type="checkbox"/> No <input type="checkbox"/> | | 31. Wall Construction Brick | | |
| 13 Part of Estab. Hist. Dist.? Yes <input type="checkbox"/> No <input checked="" type="checkbox"/> | | 32. Roof Type & Material Gable, comp. | | |
| 14. District Potential? Yes <input checked="" type="checkbox"/> No <input type="checkbox"/> | | 33. No. of Bays Front 3 Side 3 | | |
| 15 Name of Established District | | 34. Wall Treatment Brick | | |
| | | 35. Plan Shape Square | | |
| | | 36. Changes (Explain in #42) Addition <input checked="" type="checkbox"/> Altered <input type="checkbox"/> Moved <input type="checkbox"/> | | |
| | | 37. Condition Interior Good Exterior Good | | |
| | | 38. Preservation Underway? Yes <input type="checkbox"/> No <input checked="" type="checkbox"/> | | |
| | | 39. Endangered? By What? may be demolished for park lot. Yes <input checked="" type="checkbox"/> No <input type="checkbox"/> | | |
| | | 40. Visible from Public Road? Yes <input checked="" type="checkbox"/> No <input type="checkbox"/> | | |
| | | 41. Distance from and Frontage on Road 32.75 ft. | | |
| 42. Further Description of Important Features Front gable has scrolled brackets and paneled frieze. Segmental arched windows and doors have heavy channeled stone lintels now painted the same as the brick. The front porch roof cuts across the tops of these. Porch railing has urn-shaped balusters. Grill under porch is pierced shaped slats. Squared oriel on S side is supported by pierced brackets and has modillioned cornices. Ground drops full story in rear. (OVER) | | | | 5 Other Name(s) 306 South Fifth Street |
| 43 History and Significance James H. Callahan, a machinist with the Hannibal & St. Joseph Railroad, acquired this property in 1864 and probably built the house shortly afterward. He lived here until 1881. Many of the subsequent residents also worked for the railroad. | | | | |
| 44 Description of Environment and Outbuildings This house is contemporary with the much larger Cruikshank house next door. The mortuary there is considering demolition of this house for parking. | | | | |
| 45 Sources of Information | | | | 46. Prepared by Esley Hamilton |
| | | | | 47. Organization Hannibal Arts Council |
| | | | | 48. Date 6/80 |
| | | | | 49. Revision Date(s) |



HISTORIC INVENTORY


| | | | | |
|---|--|---|--|---|
| 1 No | | 4 Present Name(s) William H. Dwyer House | | 1 No |
| 2 County Marion | | 5 Other Name(s) | | |
| 3 Location of Negatives Hannibal Arts Council | | 308 South Fifth Street | | |
| 6 Specific Location 308 South Fifth Street S 1/2 of Lot 6, Block 47 | | 16. Thematic Category | | 2 County Marion |
| 7 City or Town If Rural, Township & Vicinity Hannibal | | 17 Date(s) or Period Constructed c. 1895 | | |
| 8 Site Plan with North Arrow  | | 18 Style or Design Queen Anne | | |
| | | 19. Architect or Engineer | | |
| | | 20. Contractor or Builder | | |
| | | 21. Original Use, if apparent Residence | | |
| | | 22 Present Use Residence | | |
| | | 23 Ownership Public <input type="checkbox"/> Private <input checked="" type="checkbox"/> | | |
| | | 24. Owner's Name & Address, if known Walker, Mary M. (Branham?) 728 Hickory | | |
| | | 25. Open to Public? Yes <input type="checkbox"/> No <input checked="" type="checkbox"/> | | |
| 9 Coordinates Lat Long | | 26. Local Contact Person or Organization | | 4. Present Name(s) William H. Dwyer House |
| 10 Site <input type="checkbox"/> Building <input checked="" type="checkbox"/> Structure <input type="checkbox"/> Object <input type="checkbox"/> | | 27. Other Surveys in Which Included None | | |
| 11 On National Register? Yes <input type="checkbox"/> No <input checked="" type="checkbox"/> | | 28. No. of Stories 2 1/2 | | |
| 12. Is It Eligible? Yes <input type="checkbox"/> No <input type="checkbox"/> | | 29. Basement? Yes <input checked="" type="checkbox"/> No <input type="checkbox"/> Full | | |
| 13 Part of Estab. Hist. Dist? Yes <input type="checkbox"/> No <input checked="" type="checkbox"/> | | 30. Foundation Material Coursed Rubble | | |
| 14. District Potent'l? Yes <input checked="" type="checkbox"/> No <input type="checkbox"/> | | 31. Wall Construction Frame | | |
| 15 Name of Established District | | 32. Roof Type & Material Gabled hip, comp. | | |
| | | 33. No. of Bays Front 3 Side 4 | | |
| | | 34. Wall Treatment Clapboard | | |
| | | 35. Plan Shape irr. rec. | | |
| | | 36. Changes (Explain in #42) Addition <input type="checkbox"/> Altered <input type="checkbox"/> Moved <input type="checkbox"/> | | 5. Other Name(s) 308 South Fifth Street |
| | | 37. Condition Interior Excellent Exterior Good | | |
| | | 38. Preservation Underway? Yes <input type="checkbox"/> No <input checked="" type="checkbox"/> | | |
| | | 39. Endangered? By What? Yes <input type="checkbox"/> No <input checked="" type="checkbox"/> | | |
| | | 40. Visible from Public Road? Yes <input checked="" type="checkbox"/> No <input type="checkbox"/> | | |
| | | 41. Distance from and Frontage on Road 32.75 ft. | | |
| | |  | | |
| 42. Further Description of Important Features Interior has spool balusters on front stairs, a spindle frieze between front & back parlors, and original mantels. Door in left front bay has transom and stained glass side light. Right bays break forward and are topped by pedimented gable. This gable, main roof gable and pediment over doorway in front porch are surfaced with diamond-shaped shingles. (OVER) | | | | |
| 43 History and Significance William H. Dwyer and his wife Joanna bought this property in 1878 and were living here by the following year. They must have remodeled or rebuilt the house in the 1890's following the fashionable Queen Anne style. Mrs. Dwyer lived here until her death in 1918. Dwyer worked for the Hannibal and St. Joseph Railroad, as did many of his neighbors. | | | | |
| 44 Description of Environment and Outbuildings | | | | |
| 45 Sources of Information Title Abstract; City Directories | | 46. Prepared by Esley Hamilton | | 6/80 |
| | | 47. Organization Hannibal Arts Council | | |
| | | 48. Date 6/80 | | 49 Revision Date(s) |

Dentilled frieze on porch and house.. 2nd floor window over door has decorative mullions, center bays on north side are topped by shingled gable with lunette window.

02/1



HISTORIC INVENTORY

| | | | | | |
|---|--|---|--|--|--------------------|
| 1 No | | 4 Present Name(s) Edward Drescher House | | 1 No | |
| 2 County Marion | | 5 Other Name(s) 309 South Fifth Street | | | 2 County Marion |
| 3 Location of Negatives Hannibal Arts Council | | | | | |
| 6 Specific Location 309 South Fifth Street S 60 ft. of Lot 3, Block 48 | | 16. Thematic Category | | 4 Present Name(s) Edward Drescher House | |
| 7 City or Town If Rural, Township & Vicinity Hannibal | | 17 Date(s) or Period Constructed 1879 | | | |
| 8 Site Plan with North Arrow  | | 18 Style or Design Italianate/Eastlake | | | |
| | | 19. Architect or Engineer J.M. Patton | | | |
| | | 20. Contractor or Builder | | | |
| | | 21. Original Use, if apparent Residence | | | |
| | | 22 Present Use Senior Citizen Center | | | |
| | | 23 Ownership Public <input checked="" type="checkbox"/> Private <input checked="" type="checkbox"/> | | | |
| | | 24. Owner's Name & Address, if known Emmette J. Shields Post 55 Hannibal, Mo. 63401 | | | |
| | | 25. Open to Public? Yes <input checked="" type="checkbox"/> No <input checked="" type="checkbox"/> | | | |
| 9 Coordinates Lat Long | | 26. Local Contact Person or Organization Mark Twain Senior Citizen C. | | 5 Other Name(s) 309 South Fifth Street | |
| 10 Site <input checked="" type="checkbox"/> Building <input checked="" type="checkbox"/> Structure <input checked="" type="checkbox"/> Object <input checked="" type="checkbox"/> | | 27. Other Surveys in Which Included None | | | |
| 11 On National Register? Yes <input checked="" type="checkbox"/> No <input checked="" type="checkbox"/> | | 36. Changes (Explain in #42) Addition <input checked="" type="checkbox"/> Altered <input checked="" type="checkbox"/> Moved <input checked="" type="checkbox"/> | | | |
| 12. Is It Eligible? Yes <input checked="" type="checkbox"/> No <input checked="" type="checkbox"/> | | 37. Condition Interior Exterior <u>Good</u> | | | |
| 13 Part of Estab. Hist. Dist? Yes <input checked="" type="checkbox"/> No <input checked="" type="checkbox"/> | | 38. Preservation Underway? Yes <input checked="" type="checkbox"/> No <input checked="" type="checkbox"/> | | | |
| 14. District Potent'l? Yes <input checked="" type="checkbox"/> No <input checked="" type="checkbox"/> | | 39. Endangered? By What? owner may demolish | | | |
| 15 Name of Established District | | 40. Visible from Public Road? Yes <input checked="" type="checkbox"/> No <input checked="" type="checkbox"/> | | | |
| | | 41. Distance from and Frontage on Road 60 ft. | | | |
| | | 42. Further Description of Important Features One story front porch on concrete base has square post on pedestals, spindle frieze. Scrolled brackets flanking door support small gable. Front windows have corbelled stone surrounds; other windows have segmental arches. Double-hung windows vary in glazing from 1-over-1 to 6-over-6. Small porch on SE side has bracketed cornice, as does house. Wooden first-floor bay window on (OVER) | | | |
| | | 43 History and Significance Edward Drescher was a son of William B. Drescher (b.1824), one of Hannibal's most prominent citizens, twice Mayor and proprietor of a large dry-goods store at Broadway and Main Sts. Later, the store was run by Edward and his brother John. Edward and his wife Bennie Howell bought this property in 1879 and lived here until 1914. | | | |
| | | 44 Description of Environment and Outbuildings Two small one-story gabled stucco buildings at rear of property. The house is now flanked by vacant lots, all under the same ownership. | | | |
| 45 Sources of information Hannibal Morning Journal, Feb. 4, 1898 Title Abstract; City Directories | | 46. Prepared by Esley Hamilton | | | |
| | | 47. Organization Hannibal Arts Council | | | |
| | | 48. Date 6/80 | | | |
| | | 49 Revision Date(s) | | | |

HISTORIC INVENTORY

Edward Brecher House

Marion

508 South Fifth Street

h2. (cont'd) south side. Lower two story brick service wing and one story shed at rear.

508 South Fifth Street

Marion

Marion

Constructed 1873

Italianate/Neoclassical

J.N. Patton

Residence

Senior Citizen Center

Marionette J. Stuebel Post 35
Marionette, No. 83481

Mark Twain Senior Citizen C.

None

80 ft.

One story front porch on concrete
crete and has square post on pedestals, spindle railings.
Decorated brackets flanking door support small gable. Front
windows have corbelled stone surrounds; other windows have
apertured arches. Double-hung windows with a flaring iron
louver to lower sash. Small porch on the side has bracketed
cornice, an overhang. Wooden first-floor bay window on

Edward Brecher was a son of William F. Brecher (b. 1824),
one of Marion's most prominent citizens, twice Mayor and proprietor of a
large dry-goods store at Broadway and Main Sts. Later, the store was run by
Edward and his brother John. Edward and his wife Fennell Howell bought this
property in 1873 and lived here until 1914.

Two small one-story gabled stone buildings
at rear of property. The house is now flanked by vacant lots, all under the
same ownership.

Marionette Morning Journal, Feb. 4, 1938

This Abstract; City Directories

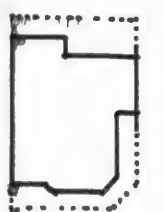

Evelyn Hamilton

Attn: Council

6/80

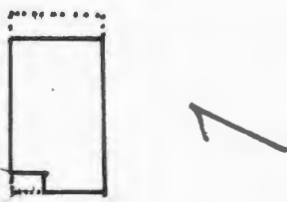



HISTORIC INVENTORY

| | | | | | |
|---|--|---|--|--|--|
| 1 No | | 4 Present Name(s) James F. Wright House | | 1 No | |
| 2 County Marion | | 5 Other Name(s) | | 2 County Marion | |
| 3 Location of Negatives Hannibal Arts Council | | 310 South Fifth Street | | 4. Present Name(s) James F. Wright House | |
| 6 Specific Location 310 South Fifth Street N 37 ft. of Lot 7, Block 47 | | 16. Thematic Category | | 28. No. of Stories 2 1/2 | |
| 7 City or Town If Rural, Township & Vicinity Hannibal | | 17 Date(s) or Period Constructed 1891 | | 29. Basement? Full Yes <input checked="" type="checkbox"/> No <input type="checkbox"/> | |
| 8 Site Plan with North Arrow | | 18 Style or Design Queen Anne | | 30. Foundation Material Coursed Rubble | |
|  | | 19. Architect or Engineer | | 31. Wall Construction Brick | |
| 9 Coordinates UTM Lat Long | | 20. Contractor or Builder | | 32. Roof Type & Material hip gable, comp. shingle | |
| 10 Site: <input type="checkbox"/> Building: <input checked="" type="checkbox"/> Structure: <input type="checkbox"/> Object: <input type="checkbox"/> | | 21. Original Use, if apparent Residence | | 33. No. of Bays Front irr. Side 4 | |
| 11 On National Register? Yes <input type="checkbox"/> No <input checked="" type="checkbox"/> | | 22 Present Use Residence | | 34. Wall Treatment common bond, painted | |
| 12 Is II Eligible? Yes <input type="checkbox"/> No <input type="checkbox"/> | | 23 Ownership Public <input type="checkbox"/> Private <input checked="" type="checkbox"/> | | 35. Plan Shape irr. | |
| 13 Part of Estab Hist Dist? Yes <input type="checkbox"/> No <input checked="" type="checkbox"/> | | 24. Owner's Name & Address, if known Dreyer, Ethel W. Burtnett, Helen W. Waltermann, John | | 36. Changes (Explain in #42) Addition <input type="checkbox"/> Altered <input type="checkbox"/> Moved <input type="checkbox"/> | |
| 14. District Potent'l? Yes <input checked="" type="checkbox"/> No <input type="checkbox"/> | | 25. Open to Public? Yes <input type="checkbox"/> No <input checked="" type="checkbox"/> | | 37. Condition Interior Exterior Good | |
| 15 Name of Established District | | 26. Local Contact Person or Organization | | 38. Preservation Underway? Yes <input type="checkbox"/> No <input checked="" type="checkbox"/> | |
| | | 27. Other Surveys in Which Included None | | 39. Endangered? By What? Yes <input type="checkbox"/> No <input checked="" type="checkbox"/> | |
| | | | | 40. Visible from Public Road? Yes <input checked="" type="checkbox"/> No <input type="checkbox"/> | |
| | | | | 41. Distance from and Frontage on Road 37 ft. | |
| 42. Further Description of Important Features Modern brick chimney on south side. Door with toplight and side light is in N bay of front. Large 2-story bay window in center is topped by a large gable dormer with 2 small arched windows and surface of patterned shingles. 1-story shed-roof front porch on turned posts extends around SW corner to a secondary door on the W side of the S wing. Ground drops full story to rear where 3-story frame addition replaces porch. | | | |  | |
| 43 History and Significance James Franklin Wright (b. 1838) was a steam engineer with the local flour mills and later a marble cutter. He bought this property in 1891 but moved in 1895. | | | | 5 Other Name(s) 310 South Fifth Street | |
| 44 Description of Environment and Outbuildings | | | | | |
| 45 Sources of Information Title abstract; City Directories Greene, <u>Mirror of Hannibal</u> (1905), p. 525 Holcombe, <u>History of Marion County</u> (1885), p. 1003 | | 46. Prepared by Esley Hamilton | | 47. Organization Hannibal Arts Council | |
| | | 48. Date 6/80 | | 49. Revision Date(s) | |



HISTORIC INVENTORY

| | | | | |
|--|--|---|--|---|
| 1 No | | 4 Present Name(s) Silas Kent House | | 1 No |
| 2 County Marion | | 5 Other Name(s) | | |
| 3 Location of Negatives Hannibal Arts Council | | 315 South Fifth Street | | |
| 6 Specific Location 315 South Fifth Street All Lot 1 and S 12 ft. of Lot 2, Block 48 | | 16. Thematic Category | | 2 County Marion 4 Present Name(s) Silas Kent House 5 Other Name(s) 315 South Fifth Street |
| 7 City or Town If Rural, Township & Vicinity Hannibal | | 17 Date(s) or Period Constructed 1915 | | |
| 8 Site Plan with North Arrow <div style="text-align: center;">S. 5th </div> | | 18 Style or Design Bungalow | | |
| | | 19. Architect or Engineer | | |
| | | 20. Contractor or Builder | | |
| | | 21. Original Use, if apparent Residence | | |
| | | 22 Present Use Residence | | |
| | | 23 Ownership <div style="display: flex; justify-content: space-between;">Public <input type="checkbox"/></div> <div style="display: flex; justify-content: space-between;">Private <input checked="" type="checkbox"/></div> | | |
| | | 24. Owner's Name & Address, if known American Legion Emmette J. Shields, Post 55 Hannibal, Mo. 63401 | | |
| 9 Coordinates <div style="display: flex; justify-content: space-between;">LatLong</div> | | 25. Open to Public? <div style="display: flex; justify-content: space-between;">Yes <input type="checkbox"/>No <input checked="" type="checkbox"/></div> | | |
| 10 Site Building Structure Object | | 26. Local Contact Person or Organization | | |
| 11 On National Register? Yes <input type="checkbox"/> No <input checked="" type="checkbox"/> | | 27. Other Surveys in Which Included None | | |
| 12. Is II Eligible? Yes <input type="checkbox"/> No <input type="checkbox"/> | | | | |
| 13 Part of Estab Hist Dist? Yes <input type="checkbox"/> No <input checked="" type="checkbox"/> | | | | |
| 14. District Potent'ly? Yes <input checked="" type="checkbox"/> No <input type="checkbox"/> | | | | |
| 15 Name of Established District | | | | |
| 42. Further Description of Important Features Red mortar; segmental arched openings; windows double hung with five vertical panes in upper sash. Front & rear verandahs, front on brick corner posts. Front gable has square attic windows, irregular shingles and squared brackets. Central chimney. | | | | 3  |
| 43 History and Significance Silas G. and Adeline Kent bought this property in 1915 from Mary Bopp, who owned the much larger house next door, now demolished. They probably built this house soon after. Kent operated a book and stationary shop at 323 Broadway until 1921 (and was also a photographer). Mrs. Kent (1860-1928) left no descendants. | | | | |
| 44 Description of Environment and Outbuildings South side of lot drops abruptly about 30 ft. to Collier St. This slope is heavily wooded. To north is a vacant lot. American Legion owns whole block. | | | | |
| 45 Sources of information Hannibal Courier Post, May 11, 1921 Title Abstract; City Directories, esp. 1892, p.144 Greene, Mirror of Hannibal (1905), p. 152 | | | | |
| 46. Prepared by Esley Hamilton | | | | |
| 47. Organization Hannibal Arts Council | | | | |
| 48. Date 6/80 | | | | 49 Revision Date(s) |




HISTORIC INVENTORY

| | | | | |
|---|--|---|--|--|
| 1 No | | 4 Present Name(s) John L. Schnitzer, Jr. House | | 1 NO |
| 2 County Marion | | 5 Other Name(s) | | |
| 3 Location of Negatives Hannibal Arts Council | | 316 South Fifth Street | | |
| 6 Specific Location 316 South Fifth Street S 28½ ft. of Lot 7, Block 47 | | 16. Thematic Category | | 2 County Marion 4. Present Name(s) John L. Schnitzer, Jr. House 5 Other Name(s) 316 South Fifth Street |
| 7 City or Town II Rural, Township & Vicinity Hannibal | | 17 Date(s) or Period Constructed 1910 | | |
| 8 Site Plan with North Arrow <div style="text-align: center;"></div> | | 18 Style or Design Craftsman | | |
| | | 19. Architect or Engineer | | |
| | | 20. Contractor or Builder | | |
| | | 21. Original Use, if apparent Residence | | |
| | | 22 Present Use Residence | | |
| | | 23 Ownership <div style="display: flex; justify-content: space-between;">Public <input type="checkbox"/></div> <div style="display: flex; justify-content: space-between;">Private <input checked="" type="checkbox"/></div> | | |
| | | 24. Owner's Name & Address, if known Ragan, Marjorie E. 2710 Market | | |
| 9 Coordinates <div style="display: flex; justify-content: space-between;">LatUTM</div> <div style="display: flex; justify-content: space-between;">Long</div> | | 25. Open to Public? <div style="display: flex; justify-content: space-between;">Yes <input type="checkbox"/></div> <div style="display: flex; justify-content: space-between;">No <input checked="" type="checkbox"/></div> | | |
| 10 Site I I Structure I I Building <input checked="" type="checkbox"/> Object I I | | 26. Local Contact Person or Organization | | |
| 11 On National Register? Yes I I No <input checked="" type="checkbox"/> | | 27. Other Surveys in Which Included None | | |
| 12. Is II Eligible? Yes I I No I I | | | | |
| 13 Part of Estab Hist Dist? Yes I I No <input checked="" type="checkbox"/> | | | | |
| 14. District Potent'I? Yes <input checked="" type="checkbox"/> No I I | | | | |
| 15 Name of Established District | | | | |
| 42. Further Description of Important Features Front gable has 3 squared brackets. Front porch has half-timbered gable now painted gray. Porch is fitted with removable screens. Recessed brick panel between 2 2nd floor front windows. These windows are double-hung with 4 vertical panes in top sash. Side windows on 1st floor are multi-pane casements under segmental arches. Front brick is pressed, while other walls are common brick. | | 28. No. of Stories 2 | | |
| | | 29. Basement? Yes <input checked="" type="checkbox"/> No I Full | | |
| | | 30. Foundation Material Concrete | | |
| | | 31. Wall Construction Brick | | |
| | | 32. Roof Type & Material gable comp. shingle | | |
| | | 33. No. of Bays <div style="display: flex; justify-content: space-between;">Front 2Side 3</div> | | |
| | | 34. Wall Treatment stretcher bond | | |
| | | 35. Plan Shape rectangular | | |
| | | 36. Changes (Explain in #42) <div style="display: flex; justify-content: space-between;">Addition : <input type="checkbox"/>Altered I <input type="checkbox"/>Moved I <input type="checkbox"/></div> | | |
| | | 37. Condition <div style="display: flex; justify-content: space-between;">InteriorExterior Good</div> | | |
| | | 38. Preservation Underway? Yes <input type="checkbox"/> No <input checked="" type="checkbox"/> | | |
| | | 39. Endangered? By What? Yes I I No <input checked="" type="checkbox"/> | | |
| | | 40. Visible from Public Road? Yes <input checked="" type="checkbox"/> No I I | | |
| | | 41. Distance from and Frontage on Road 28½ ft. | | |
| | | <div style="text-align: center;"></div> | | |
| 43 History and Significance John Schnitzer, Jr. bought this property in 1910 and probably built the house shortly thereafter. He sold it in 1927 to the family of the present owner. Schnitzer was an employee of the Hannibal Cement Company. | | | | |
| 44 Description of Environment and Outbuildings This is the last house on this dead-end street. To south, ground drops abruptly and there is a brick commercial building facing Collier Street. | | | | |
| 45 Sources of Information | | 46. Prepared by Esley Hamilton | | |
| | | 47. Organization Hannibal Arts Council | | |
| | | 48. Date 6/80 49 Revision Date(s) | | |





MA AS-001-131

State Historical Survey and Planning Office, State Capitol Building, Room B-25,
HISTORIC INVENTORY Jefferson City, Missouri 65101

| | | | | | |
|--|--|---|--|---|--|
| 1 No | | 4. Present Name(s) Holmes Building | | 1 No. | |
| 2 County Marion | | 5. Other Name(s) SamA0023 | | | 2. County Marion |
| 3 Location of Negatives Hannibal City Hall | | | | | |
| 6 Specific Location 100 N. Sixth Street Lots 6 & 7 of Lakenan's Sub- division, Lot 8, Block 29. | | 16. Thematic Category | | 4 Present Name(s) Holmes Building | |
| 7 City or Town If Rural, Township & Vicinity Hannibal, MO 63401 | | 17. Date(s) or Period constructed c. 1904-1905 | | | |
| 8 Site Plan with North Arrow <div style="text-align: center;">BROADWAY</div> <div style="display: flex; align-items: center; justify-content: center;"><div style="width: 100px; height: 100px; border: 1px solid black; position: relative;"><div style="position: absolute; top: 0; right: 0; transform: rotate(90deg);">N SIXTH ST</div></div></div> | | 18. Style or Design | | 5 Other Name(s) 100 North Sixth | |
| 9 Coordinates UTM Lat Long | | 19. Architect or Engineer | | | |
| 10 Site II Building <input checked="" type="checkbox"/> Structure II Object II | | 20. Contractor or Builder Vellie Bros. | | 28. No. of Stories 3 | |
| 11 On National Register? Yes <input checked="" type="checkbox"/> No <input checked="" type="checkbox"/> | | 21. Original Use, if apparent offices | | | |
| 12 Is II Eligible? Yes <input checked="" type="checkbox"/> No <input checked="" type="checkbox"/> | | 22 Present Use offices | | 29. Basement? Yes <input checked="" type="checkbox"/> No <input checked="" type="checkbox"/> | |
| 13 Part of Estab Hist Dist.? Yes <input checked="" type="checkbox"/> No <input checked="" type="checkbox"/> | | 23 Ownership Public <input checked="" type="checkbox"/> Private <input checked="" type="checkbox"/> | | | |
| 14 District Potent'l? Yes <input checked="" type="checkbox"/> No <input checked="" type="checkbox"/> | | 24. Owner's Name & Address, if known Stables, Schanbacher & Walker, 100-104 N. Sixth, Hannibal, MO 63401 | | 30. Foundation Material cut stone, course | |
| 15 Name of Established District | | 25. Open to Public? Yes <input checked="" type="checkbox"/> No <input checked="" type="checkbox"/> | | | |
| 42 Further Description of Important Features Stone sills, stringcourse at second floor lintel level. Large terracotta panel on Broadway side between second and third floors is inscribed "Holmes Building". Corbelled brick parapet. Arched brick entryway was originally echoed by semicircular arched window on third floor but this has now been obscured by a gold-colored metal hood that extends the height of building above entrance. | | 26. Local Contact Person or Organization | | 31. Wall Construction brick | |
| 43 History and Significance Hannibal had two cigar companies named Holmes in 1905, the E. M. Holmes Co., and the Holmes-Dakin Co.; one of them no doubt commissioned this building. In 1905, it housed the Hannibal Commercial College, which had opened elsewhere in 1893. | | 27. Other Surveys in Which Included none | | | |
| 44 Description of Environment and Outbuildings The side of the building forms one end of a row of commercial buildings on Broadway, while to the North, Sixth Street becomes residential. | |  | | 32. Roof Type & Material flat/composition | |
| 45 Sources of Information Mirror of Hannibal (1905) pp. 150, 503; illus. p. 229. | | | | | 33. No. of Bays Front 8 Side 6 |
| 46. Prepared by E. Hamilton | | 34. Wall Treatment | | 35. Plan Shape rectangular | |
| 47 Organization Landmarks Comm. | | 36. Changes (Explain in #42) Addition <input checked="" type="checkbox"/> Altered <input checked="" type="checkbox"/> Moved <input checked="" type="checkbox"/> | | | |
| 48. Date 6/79 | | 37. Condition Interior Exterior good | | 38. Preservation Underway? Yes <input checked="" type="checkbox"/> No <input checked="" type="checkbox"/> | |
| 49 Revision Date(s) | | 39. Endangered? By What? Yes <input checked="" type="checkbox"/> No <input checked="" type="checkbox"/> | | | |
| | | 40 Visible from Public Road? Yes <input checked="" type="checkbox"/> No <input checked="" type="checkbox"/> | | 41. Distance from and Frontage on Road on street/60' | |
| | | 41. Distance from and Frontage on Road | | | |



State Historical Survey and Planning Office, State Capitol Building, Room B-25,
HISTORIC INVENTORY Jefferson City, Missouri 65101

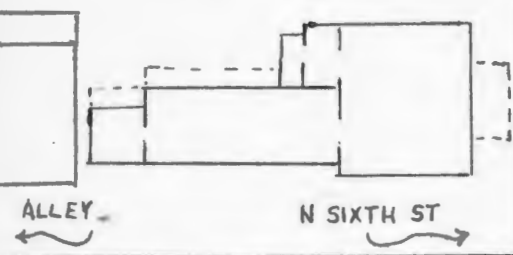
| | | | | |
|--|--|--|--|--|
| 1 No. | | 4. Present Name(s) | | 1. No. |
| 2 County | | Tutt-Sweeney House | | |
| Marion | | 5. Other Name(s) | | |
| 3 Location of Negatives | | Hannibal City Hall | | 2. County Marion |
| 6 Specific Location | | 16. Thematic Category | | |
| 106 N. Sixth Street S. 20' of Lot #7, Block 29 | | 17 Date(s) or Period constructed c. 1905 | | |
| 7 City or Town If Rural, Township & Vicinity | | 18 Style or Design | | 3. Present Name(s) Tutt-Sweeney House |
| Hannibal, MO 63401 | | 19 Architect or Engineer | | |
| 8 Site Plan with North Arrow | | 20 Contractor or Builder | | |
|  | | 21. Original Use, if apparent residence | | |
| 9 Coordinates UTM | | 22 Present Use residence | | 4. Present Name(s) Tutt-Sweeney House |
| Lat | | 23 Ownership Public <input type="checkbox"/> Private <input checked="" type="checkbox"/> | | |
| Long | | 24. Owner's Name & Address, if known George H. Pace 415 Hafner Hannibal, MO 63401 | | |
| 10 Site <input type="checkbox"/> Building <input checked="" type="checkbox"/> Structure <input type="checkbox"/> Object <input type="checkbox"/> | | 25 Open to Public? Yes <input type="checkbox"/> No <input checked="" type="checkbox"/> | | 5. City Name(s) 106 North Sixth |
| 11 On National Register? Yes <input type="checkbox"/> No <input checked="" type="checkbox"/> | | 26 Local Contact Person or Organization | | |
| 12 Is it Eligible? Yes <input type="checkbox"/> No <input type="checkbox"/> | | 27. Other Surveys in Which Included none | | |
| 13 Part of Estab. Hist. Dist.? Yes <input type="checkbox"/> No <input checked="" type="checkbox"/> | | 28. No. of Stories 1 | | 6. City Name(s) 106 North Sixth |
| 14. District Potent'l? Yes <input type="checkbox"/> No <input type="checkbox"/> | | 29. Basement? Yes <input checked="" type="checkbox"/> No <input type="checkbox"/> | | |
| 15 Name of Established District | | 30. Foundation Material concrete | | |
| 42 Further Description of Important Features Buff brick, shingled gable end; two bay side-entrance. Porch has wooden posts on brick pedestals with railing of pierced concrete blocks. Metal awning over front window. | | 31. Wall Construction brick | | 7. City Name(s) 106 North Sixth |
| 43 History and Significance This house was probably built by Dr. Lewis H. Tutt as an office when he owned the big house next door at 106 N. Sixth Street. It was leased to Dr. W. Cloyd Guss, then used by Dr. Charles E. Vandiver when he owned the big house. In 1910 he sold this portion of the property to Leon C. Cambre who operated the Mississippi Valley Mercantile Agency there until his death in 1912. The | | 32. Roof Type & Material hip rear, gable front | | |
| 44 Description of Environment and Outbuildings | | 33. No. of Bays Front 2 Side 3 | | |
| 45 Sources of Information title abstract city directories | | 34. Wall Treatment stretcher bond | | 8. City Name(s) 106 North Sixth |
| 46. Prepared by E. Hamilton | | 35. Plan Shape rectangular | | |
| 47. Organization Landmarks Comm. | | 36. Changes (Explain in #42) Addition <input type="checkbox"/> Altered <input type="checkbox"/> Moved <input type="checkbox"/> | | |
| 48. Date 6/79 | | 37. Condition Interior _____ Exterior good | | 9. City Name(s) 106 North Sixth |
| 49. Revision Date(s) | | 38. Preservation Underway? Yes <input type="checkbox"/> No <input checked="" type="checkbox"/> | | |
| | | 39. Endangered? By What? Yes <input type="checkbox"/> No <input checked="" type="checkbox"/> | | |
| | | 40. Visible from Public Road? Yes <input checked="" type="checkbox"/> No <input type="checkbox"/> | | 10. City Name(s) 106 North Sixth |
| | | 41. Distance from and Frontage on Road on street/20' | | |
| | |  | | |

#43. (cont'd)

building was probably not used as a residence until a few years after its purchase by Edward J. Sweeney (d. 1946) a railroad conductor, and Mary, his wife (d. 1952). The small stained glass window in the choir of St. Mary's Church (1956) commemorates her bequest of this house to the church.



State Historical Survey and Planning Office, State Capitol Building, Room B-25,
HISTORIC INVENTORY Jefferson City, Missouri 65101

| | | | | | |
|--|--|--|--|---|---------------------|
| 1. No. | | 4. Present Name(s) Pogue-Anderson House | | 1. No. | |
| 2. County Marion | | 5. Other Name(s) Meyer Apartments | | | 2. County Marion |
| 3. Location of Negatives Hannibal City Hall | | | | | |
| 6. Specific Location 108 N. Sixth Street N. 45.5' Lot 7, Block 29 | | 16. Thematic Category | | 4. Present Name(s) Pogue-Anderson House | |
| 7. City or Town If Rural, Township & Vicinity Hannibal, MO 63401 | | 17. Date(s) or Period constructed c. 1866 | | | |
| 8. Site Plan with North Arrow  | | 18. Style or Design Italianate | | 5. Other Name(s) 108 North Sixth Meyer Apartments | |
| 9. Coordinates Lat. _____ Long. _____ | | 19. Architect or Engineer | | | |
| 10. Site II Building XIX Structure II Object II | | 20. Contractor or Builder | | 28. No. of Stories 3 | |
| 11. On National Register? Yes II No XIX | | 21. Original Use, if apparent residence | | 29. Basement? Yes II No I | |
| 12. Is It Eligible? Yes II No I | | 22. Present Use apartment building | | 30. Foundation Material stone | |
| 13. Part of Estab. Yes II Hist. Dist.? No XIX | | 23. Ownership Public II Private XIX | | 31. Wall Construction brick | |
| 14. District Potent'l? Yes II No I | | 24. Owner's Name & Address, if known Norton G. Ledbetter 944 Baker Hannibal, MO 63401 | | 32. Roof Type & Material /comp. shingle | |
| 15. Name of Established District | | 25. Open to Public? Yes II No XX | | 33. No. of Bays Front 5 Side 3 | |
| 42. Further Description of Important Features Brick construction is exposed on rear and side walls. A two story five bay rear wing has a two story wooden porch with outside stair and other minor additions. Elaborate bracketed cornice extends around south side of main block and south three bays of front. North two bays have lower molded but unbracketed cornice. Double hung four-over- | | 26. Local Contact Person or Organization | | 34. Wall Treatment front stuccoed | |
| 43. History and Significance George B. Pogue bought this property in 1859 and built this house just after the war. In 1875 he sold it to Cornelia, wife of Rufus Easton Anderson, a lawyer who in 1877 moved here from Palmyra where he had been born in 1833. About 1882 he moved to a new house at 1010 Broadway, but returned c. 1893. | | 27. Other Surveys in Which Included none | | 35. Plan Shape T-shaped | |
| 44. Description of Environment and Outbuildings A ruined concrete stable or garage is at east end of lot on alley. Twelve inch concrete retaining wall along sidewalk. | | 46. Prepared by E. Hamilton | | 36. Changes (Explain in #42) Addition II Altered XX Moved I | |
| 45. Sources of Information Bird's Eye View of Hannibal (1869) Hannibal Courier Trade Review (January 1879) Mirror of Hannibal (1905), p. 437. History of Marion County (1884), p. 599 city directories; title abstract. | | 47. Organization Landmarks Comm. | | 37. Condition Interior fair Exterior fair | |
| | | 48. Date 6/79 | | 38. Preservation Underway? Yes II No XX | |
| | | 49. Revision Date(s) | | 39. Endangered? By What? Yes II No XX | |
| | | | | 40. Visible from Public Road? Yes XX No I | |
| | | | | 41. Distance from and Frontage on Road on street/45.5' | |

#42. (cont'd)

four windows are floor length on first floor, segmental arched. Cast iron ornamental lintels with volute-shaped brackets survive over half of front windows. One story three bay wooden front porch is apparently a replacement of c. 1910 with more recent wrought iron railings on porch and roof. Front door has sidelights and very large segmental arched toplight. Foundation has ashlar water table.

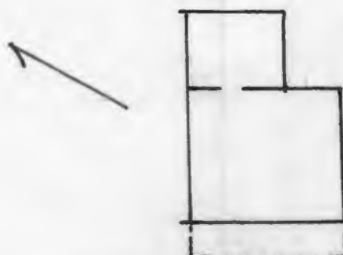
#43. (cont'd)

Grandson of Rufus Easton, second U. S. Congressman from Missouri, he was Prosecuting Attorney for the County 1888-1890. In 1900 he and his wife gave the property to Westminster College in Fulton. From about 1925 the building has been known as the Meyer Apartments.



Office of Historic Preservation, P.O. Box 176, Jefferson City, Missouri 65101

HISTORIC INVENTORY

| | | | | | |
|---|--|---|--|---|--|
| 1 No | | 4 Present Name(s) | | Bourn-Norton House | |
| 2 County | | 5 Other Name(s) | | 110 North Sixth Street | |
| 3 Location of Negatives | | 16. Thematic Category | | 28. No. of Stories 2 | |
| Hannibal Arts Council | | 17 Date(s) or Period | | 29. Basement? Yes <input checked="" type="checkbox"/> No <input type="checkbox"/> | |
| 6 Specific Location | | 18 Style or Design | | 30. Foundation Material | |
| 110 North Sixth Street | | constructed c. 1920 | | concrete | |
| S 50 ft. of W 1/2 & S 16 1/3 ft. of | | 19. Architect or Engineer | | 31. Wall Construction | |
| E 1/2 Lot 6, Block 29 | | 20. Contractor or Builder | | brick | |
| 7 City or Town II Rural, Township & Vicinity | | 21. Original Use, if apparent | | 32. Roof Type & Material | |
| Hannibal | | residence | | hip, comp. shingle | |
| 8 Site Plan with North Arrow | | 22 Present Use | | 33. No. of Bays | |
|  | | residence | | Front 5 Side 3 | |
| 9 Coordinates UTM | | 23 Ownership | | 34. Wall Treatment | |
| Lat Long | | Public <input type="checkbox"/> Private <input checked="" type="checkbox"/> | | stretcher brick & stucco | |
| 10 Site: I Building <input checked="" type="checkbox"/> Structure: I Object: I | | 24. Owner's Name & Address, if known | | 35. Plan Shape | |
| 11 On National Register? Yes <input type="checkbox"/> No <input checked="" type="checkbox"/> | | Camille Cowen | | rectangular | |
| 12. Is It Eligible? Yes <input type="checkbox"/> No <input type="checkbox"/> | | 110 6th Street | | 36. Changes (Explain in #42) | |
| 13 Part of Estab Hist Dist? Yes <input type="checkbox"/> No <input checked="" type="checkbox"/> | | Hannibal, Mo. 63401 | | Addition <input type="checkbox"/> Altered <input type="checkbox"/> Moved <input type="checkbox"/> | |
| 14. District Potent'l? Yes <input checked="" type="checkbox"/> No <input type="checkbox"/> | | 25. Open to Public? Yes <input type="checkbox"/> No <input checked="" type="checkbox"/> | | 37. Condition | |
| 15 Name of Established District | | 26. Local Contact Person or Organization | | Interior good Exterior good | |
| | | 27. Other Surveys in Which Included | | 38. Preservation Underway? Yes <input type="checkbox"/> No <input checked="" type="checkbox"/> | |
| | | none | | 39. Endangered? By What? Yes <input type="checkbox"/> No <input checked="" type="checkbox"/> | |
| | | | | 40. Visible from Public Road? Yes <input checked="" type="checkbox"/> No <input type="checkbox"/> | |
| | | | | 41. Distance from and Frontage on Road | |
| | | | | 50 ft. | |
| 42. Further Description of Important Features | | | | | |
| <p>Leaded windows around front door and leaded window in rear second story center. Low shed-roof dormer with louvers front center. House is brick up to a band of vertical stretchers under 2nd story windows, then rough cast stucco. Overhanging cornice begins immediately above windows. Second-story windows are six-over-one double hung and formerly had working shutters, except center window, which is (over)</p> | | | | | |
| 43 History and Significance | | | | | |
| <p>This block was along Center for doctors' offices. Dr. James J. Bourne took over Dr. Irving C. Leake's house here in 1901 and was still at this address in 1929. Sometime between 1913 & 1924, however, he tore down the old house and built this one. Dr. Harry B. Norton practiced here from 1930 until after 1950, and it was he that enclosed the front porch.</p> | | | | | |
| 44 Description of Environment and Outbuildings | | | | | |
| <p>The house is set in the angle formed by the Presbyterian Church and its rear wing. In the rear is also a one-story, shed-roof stucco garage.</p> | | | | | |
| 45 Sources of information | | | | | |
| <p>City Directories Sanborn Atlases of 1913 and 1924</p> | | | | | |
| 46. Prepared by | | | | | |
| Esley Hamilton | | | | | |
| 47. Organization | | | | | |
| Hannibal Arts Council | | | | | |
| 48. Date 149. Revision Date(s) | | | | | |
| 6/80 | | | | | |

2 County
Marion4. Present Name(s)
Bourn-Norton House5 Other Name(s)
110 North Sixth Street

HISTORIC INVENTORY

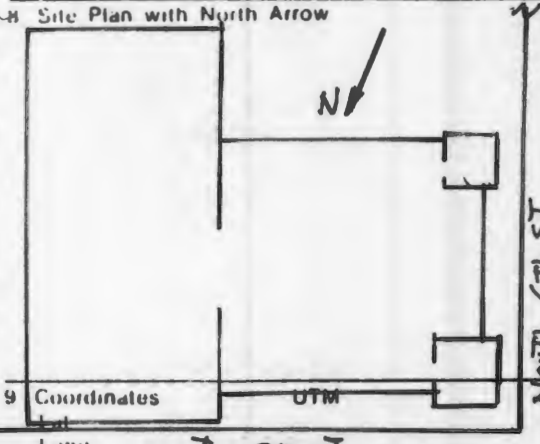
| | | | | | | | | | |
|-----------------|--|------------------|--|-----------------|--|------------------|--|-------------|--|
| 1. Name | | 2. Address | | 3. City | | 4. State | | 5. Zip | |
| 6. Date | | 7. Surveyor | | 8. Photographer | | 9. Notes | | 10. Remarks | |
| 11. Description | | 12. Location | | 13. Orientation | | 14. Elevation | | 15. Area | |
| 16. Materials | | 17. Construction | | 18. Features | | 19. Condition | | 20. Remarks | |
| 21. Foundation | | 22. Walls | | 23. Roof | | 24. Floors | | 25. Windows | |
| 26. Doors | | 27. Porch | | 28. Stairs | | 29. Chimneys | | 30. Other | |
| 31. History | | 32. Ownership | | 33. Use | | 34. Significance | | 35. Remarks | |
| 36. Photos | | 37. Drawings | | 38. Maps | | 39. Documents | | 40. Other | |

42. (con't.) four smaller casements. N bays of 1st floor have french doors; the end one has small wrought-iron balcony in front of it. Hipped porch has brick corner posts; the S part has been enclosed and has separate entrance on S side. Yellow awnings shade the porch. Twin end chimneys.



MA 85-001-135

Office of Historic Preservation, P.O. Box 176, Jefferson City, Missouri 65101
HISTORIC INVENTORY


| | | | | |
|---|--|--|--|---|
| 1 No. | | 4 Present Name(s) First Presbyterian Church | | 1 No |
| 2 County Marion | | 5 Other Name(s) | | |
| 3 Location of Negatives Hannibal Arts Council | | 116 North Sixth Street | | |
| 6 Specific Location 116-122 North Sixth Street All lot 5; N 15 1/2 ft. of W 1/2 of Lot 6; N 49 ft. 2 in. of E 1/2 of Lot 6. Block #29 | | 16 Thematic Category | | 2 County |
| 7 City or Town If Rural, Township & Vicinity Hannibal | | 17 Date(s) or Period constructed 1895 | | |
| 8 Site Plan with North Arrow | | 18 Style or Design Gothic Revival | | |
|  | | 19 Architect or Engineer McClure, Stewart and Mulgardt | | Marion |
| | | 20 Contractor or Builder William Machin, St. Louis | | |
| | | 21 Original Use, if apparent church | | |
| 9 Coordinates Long Center Street | | 22 Present Use church | | 4. Present Name(s) First Presbyterian Church |
| 10 Site: Building <input checked="" type="checkbox"/> Structure: Object <input type="checkbox"/> | | 23 Ownership Public <input type="checkbox"/> Private <input checked="" type="checkbox"/> | | |
| 11 On National Register? Yes <input type="checkbox"/> No <input checked="" type="checkbox"/> | | 24 Owner's Name & Address, if known First Presbyterian Church Sixth & Center-Hannibal, Mo 63401 | | |
| 12 Is It Eligible? Yes <input type="checkbox"/> No <input type="checkbox"/> | | 25 Open to Public? Yes <input checked="" type="checkbox"/> No <input type="checkbox"/> | | 5 Other Name(s) 116 North Sixth Street |
| 13 Part of Estab Hist Dist? Yes <input type="checkbox"/> No <input checked="" type="checkbox"/> | | 26 Local Contact Person or Organization church office | | |
| 14 District Potent'l? Yes <input checked="" type="checkbox"/> No <input type="checkbox"/> | | 27 Other Surveys in Which Included none | | |
| 15 Name of Established District | | 28 No. of Stories 1 | | First Presbyterian Church |
| 42 Further Description of Important Features Pinnacles have been removed from corners of towers; both towers have doors set in pointed arches with glazed timpaina and stone courses dividing towers into stages; larger N tower is topped by tall stage with three traceried openings on each side, and an octagonal spire. S tower has low pyramid roof. Center of W front has five windows below a large rose window which now has a plexiglass grid (over) | | 29 Basement? Yes <input checked="" type="checkbox"/> No <input type="checkbox"/> rear only | | |
| 43 History and Significance This congregation originated in 1832, split in the Civil War, and reunited in 1873. The first church building on this site was constructed circa 1870. This building cost \$36,000. Its cornerstone was laid on November 5, 1894, and the completed structure was dedicated September 15, 1895. | | 30 Foundation Material squared rubble | | |
| 44 Description of Environment and Outbuildings | | 31 Wall Construction brick | | 116 North Sixth Street |
| 45 Sources of Information Mirror of Hannibal (1905), pp. 194-196; illus; p. 195. Hannibal Courier-Post, April 22, 1905. | | 32 Roof Type & Material gable, comp. shingle | | |
| 46 Prepared by Esley Hamilton | | 33 No. of Bays Front 7 Side | | |
| 47 Organization Hannibal Arts Council | | 34 Wall Treatment stretcher bond | | 6/80 |
| 48 Date 6/80 | | 35 Plan Shape rectangular | | |
| 49 Revision Date(s) | | 36 Changes (Explain in #42) Addition <input type="checkbox"/> Altered <input checked="" type="checkbox"/> Moved <input type="checkbox"/> | | |
| 46. Prepared by Esley Hamilton | | 37 Condition Interior excellent Exterior excellent | | 6/80 |
| 47. Organization Hannibal Arts Council | | 38 Preservation Underway? Yes <input type="checkbox"/> No <input checked="" type="checkbox"/> | | |
| 48. Date 6/80 | | 39 Endangered? By What? Yes <input type="checkbox"/> No <input checked="" type="checkbox"/> | | |
| 49. Revision Date(s) | | 40 Visible from Public Road? Yes <input checked="" type="checkbox"/> No <input type="checkbox"/> | | 6/80 |
| 46. Prepared by Esley Hamilton | | 41. Distance from and Frontage on Road on street/81 ft. | | |
| 47. Organization Hannibal Arts Council | | 42. Further Description of Important Features Pinnacles have been removed from corners of towers; both towers have doors set in pointed arches with glazed timpaina and stone courses dividing towers into stages; larger N tower is topped by tall stage with three traceried openings on each side, and an octagonal spire. S tower has low pyramid roof. Center of W front has five windows below a large rose window which now has a plexiglass grid (over) | | |
| 48. Date 6/80 | | 43. History and Significance This congregation originated in 1832, split in the Civil War, and reunited in 1873. The first church building on this site was constructed circa 1870. This building cost \$36,000. Its cornerstone was laid on November 5, 1894, and the completed structure was dedicated September 15, 1895. | | 6/80 |
| 49. Revision Date(s) | | 44. Description of Environment and Outbuildings | | |
| 46. Prepared by Esley Hamilton | | 45. Sources of Information Mirror of Hannibal (1905), pp. 194-196; illus; p. 195. Hannibal Courier-Post, April 22, 1905. | | |
| 47. Organization Hannibal Arts Council | | 46. Prepared by Esley Hamilton | | 6/80 |
| 48. Date 6/80 | | 47. Organization Hannibal Arts Council | | |
| 49. Revision Date(s) | | 48. Date 6/80 | | |





Office of Historic Preservation, P.O. Box 176, Jefferson City, Missouri 65101

HISTORIC INVENTORY

| | | | | | |
|---|--|---|--|--|----------|
| 1 No | | 4 Present Name(s) LDM Building | | 1 No | |
| 2 County Marion | | 5 Other Name(s) <i>non certificate</i> | | | 2 County |
| 3 Location of Negatives Hannibal Arts Council | | | | | |
| 6 Specific Location 123 North Sixth Street Lot 4, Block 42 | | 16. Thematic Category | | 28. No. of Stories 2 | |
| | | 17 Date(s) or Period Constructed 1960 | | 29. Basement? Full Yes <input checked="" type="checkbox"/> No <input type="checkbox"/> | |
| 7 City or Town Hannibal If Rural, Township & Vicinity | | 18 Style or Design International Style | | 30. Foundation Material Concrete | |
| 8 Site Plan with North Arrow <i>W. CENTER</i> <i>N. 6th</i>  | | 19 Architect or Engineer | | 31. Wall Construction Brick | |
| | | 20 Contractor or Builder | | 32. Roof Type & Material Flat | |
| 9 Coordinates UTM Lat Long | | 21. Original Use, if apparent Office | | 33. No. of Bays Front 14 Side Blank | |
| | | 22 Present Use Office | | 34. Wall Treatment Stretcher bond | |
| 10 Site <input type="checkbox"/> Building <input checked="" type="checkbox"/> Structure <input type="checkbox"/> Object <input type="checkbox"/> | | 23 Ownership Public <input type="checkbox"/> Private <input checked="" type="checkbox"/> | | 35. Plan Shape Rectangular | |
| | | 24. Owner's Name & Address, if known LDM Investments # One Cardiff Lane Hannibal, Mo. 63401 | | 36. Changes (Explain in #42) Addition <input type="checkbox"/> Altered <input type="checkbox"/> Moved <input type="checkbox"/> | |
| 11 On National Register? Yes <input type="checkbox"/> No <input checked="" type="checkbox"/> | | 25. Open to Public? Yes <input checked="" type="checkbox"/> No <input type="checkbox"/> | | 37. Condition Interior Good Exterior Good | |
| 12. Is It Eligible? Yes <input type="checkbox"/> No <input type="checkbox"/> | | 26. Local Contact Person or Organization Burlington Northern Div. Of. | | 38. Preservation Underway? Yes <input type="checkbox"/> No <input checked="" type="checkbox"/> | |
| 13 Part of Estab Hist Dist? Yes <input type="checkbox"/> No <input checked="" type="checkbox"/> | | 27. Other Surveys in Which Included None | | 39. Endangered? By What? Yes <input type="checkbox"/> No <input checked="" type="checkbox"/> | |
| 14. District Potent'l? Yes <input checked="" type="checkbox"/> No <input type="checkbox"/> | | | | 40. Visible from Public Road? Yes <input checked="" type="checkbox"/> No <input type="checkbox"/> | |
| 15 Name of Established District | | | | 41. Distance from and Frontage on Road On street/ 65 1/2 ft. | |
| 42. Further Description of Important Features Pale yellow brick laid in dark mortar with recessed joints. the back elevation is concrete block. The basement level, exposed on the south side is finished in dark brick with white mortar and has a row of paired fixed windows. The front elevation has a row of floor-to-ceiling black-tinted fixed windows in aluminum mullions and spandrels. a narrow segmental arch forms a hood over the door and the adjacent bay (OVER) | | | | | |
| 43 History and Significance The newspaper reported in 1959 that this "professional building" was to be built by the Recon. Corporation headed by G.M. Myers. It was first occupied by the Social Security office, which moved to the new Federal Building in 1967. The Allen Chapel, A.M.E., which had lost its 1869 building to the (OVER) | | | | | |
| 44 Description of Environment and Outbuildings Building is located in transitional block between business district and residential area. | | | | | |
| 45 Sources of information Hannibal Courier Post, March 13, 1959 | | | 46. Prepared by Esley Hamilton | | |
| | | | 47. Organization Hannibal Arts Council | | |
| | | | 48. Date 7/71 49. Revision Date(s) | | |



43.(con't) Federal Building, worshipped here until the building was purchased by Indian Head Investments in 1969. It was named the LDM Building after the principals in the organization, only one of whom, Frank Miller, is still involved.

The newspaper reported in 1959 that this "professional building" was to be built on the site of the old Federal Building. It was later occupied by the Social Security office, which moved to the new Federal Building in 1967. The Alvin Chapel, A.M.E., which had lost its 1888 building to the (OVER)



Office of Historic Preservation, P.O. Box 176, Jefferson City, Missouri 65101
HISTORIC INVENTORY

| | | | | | |
|--|--|--|--|---|--|
| 1 No | | 4 Present Name(s) | | 1 No | |
| 2 County Marion | | Missouri Division of Employment Security | | | |
| 3 Location of Negatives Hannibal Arts Council | | 5 Other Name(s) <i>Center St</i> | | | |
| 6 Specific Location 203 North Sixth Street E. 87 ft. of Lot 1, Block 41 | | 16 Thematic Category | | 2 County Marion | |
| 7 City or Town <input type="checkbox"/> If Rural, Township & Vicinity Hannibal | | 17 Date(s) or Period Constructed 1961 | | | |
| 8 Site Plan with North Arrow | | 18 Style or Design Internation style | | | |
| | | 19. Architect or Engineer | | | |
| | | 20. Contractor or Builder | | | |
| | | 21. Original Use, if apparent Office | | | |
| | | 22 Present Use Office | | | |
| 9 Coordinates <input type="checkbox"/> UTM Lat Long | | 23 Ownership <input checked="" type="checkbox"/> Public <input type="checkbox"/> Private | | | 4. Present Name(s) Missouri Division of Employment Security |
| 10 <input type="checkbox"/> Site <input type="checkbox"/> Structure <input type="checkbox"/> <input checked="" type="checkbox"/> Building <input type="checkbox"/> Object | | 24. Owner's Name & Address, if known State of Missouri Division of Employment Sec. 203 N. 6th, Hannibal, Mo. | | | |
| 11 On National Register? <input type="checkbox"/> Yes <input checked="" type="checkbox"/> No | | 25. Open to Public? <input type="checkbox"/> Yes <input checked="" type="checkbox"/> No | | | |
| 12. Is It Eligible? <input type="checkbox"/> Yes <input type="checkbox"/> No | | 26. Local Contact Person or Organization Office Hours | | | |
| 13 Part of Estab Hist Dist? <input type="checkbox"/> Yes <input checked="" type="checkbox"/> No | | 27. Other Surveys in Which Included None | | | |
| 14. District Potent'l? <input type="checkbox"/> Yes <input type="checkbox"/> No | | 28. No of Stories 1 | | | |
| 15 Name of Established District | | 29. Basement? <input type="checkbox"/> Yes <input checked="" type="checkbox"/> No | | | |
| | | 30. Foundation Material Concrete | | | |
| | | 31. Wall Construction Brick | | | |
| | | 32. Roof Type & Material Flat | | | |
| | | 33. No. of Bays Front irr Side 3 | | | |
| | | 34. Wall Treatment Common bond, Stone trim | | | |
| | | 35. Plan Shape Square | | | |
| | | 36. Changes (Explain in #42) <input type="checkbox"/> Addition <input type="checkbox"/> Altered <input type="checkbox"/> Moved | | | |
| | | 37. Condition Interior <input type="checkbox"/> Exterior Good | | | |
| | | 38. Preservation Underway? <input type="checkbox"/> Yes <input checked="" type="checkbox"/> No | | | |
| | | 39. Endangered? <input type="checkbox"/> Yes <input checked="" type="checkbox"/> No By What? | | | |
| | | 40. Visible from Public Road? <input checked="" type="checkbox"/> Yes <input type="checkbox"/> No | | | |
| | | 41. Distance from and Frontage on Road 65 1/2 ft. | | | |
| 42. Further Description of Important Features Lettering attached to front "State of Missouri/Division of Employment Security/Missouri State Employment Service". Cut limestone & sandstone blocks are laid in broken courses at S.E. & S.W. corners of bldg. and around entry. Entry and windows are mostly fixed panels in aluminum frames. Aluminum shelf over entry and extending across facade over clerestory windows. -OVER- | | | | 5 Other Name(s) 203 North Sixth | |
| | | | | | |
| 43 History and Significance This State office building was dedicated on October 12, 1961, Governor John Dalton attending. Its' inept design is in sharp contrast to the contemporary office building across Center St. | | | | | |
| 44 Description of Environment and Outbuildings Paved parking area in rear. | | | | | |
| 45 Sources of information Hagood The Story of Hannibal (1976), P246 | | | | 6 | |
| 46. Prepared by Esley Hamilton | | | | | |
| 47. Organization Hannibal Arts Council | | | | | |
| 48. Date 6/80 | | | | 49. Revision Date(s) | |

HISTORIC INVENTORY

Missouri Division of Employment Security

Marion

Marion Arts Council

408 North Main Street
E. 27 ft. of lot 1, Block 41

Constructed 1981

Interlaced style

Construction to date

1981

Office

Office

State of Missouri
Department of Employment Sec.
Security, Insurance, No.

Office hours

None



42. (con't.) Above this, brick wall is replaced by blue corrugated metal. Metal flashing on parapet.

This State office building was dedicated on October 12, 1981, Governor John Dalton attending. Its' inept design is in sharp contrast to the contemporary office building across Cemetery.

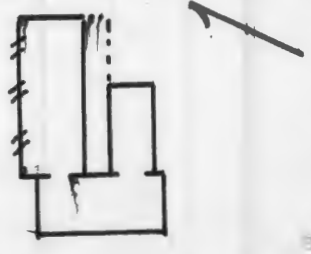
Travel parking area on west.



MA-AS-001-138

Office of Historic Preservation, P.O. Box 176, Jefferson City, Missouri 65101

HISTORIC INVENTORY

| | | | | |
|--|--|--|--|------------------------------|
| 1 No | | 4 Present Name(s) <div style="text-align: center;">Dandridge Tisdale House</div> | | 1 No |
| 2 County Marion | | 5 Other Name(s) | | |
| 3 Location of Negatives Hannibal Arts Council | | 206 North Sixth Street | | |
| 6 Specific Location 206 North 6th Street S 43 1/2 ft. of Lot 7, Block 30 | | 16 Thematic Category | | 2 County |
| 7 City or Town If Rural, Township & Vicinity Hannibal | | 17 Date(s) or Period c. 1860 | | |
| 8 Site Plan with North Arrow  | | 18 Style or Design orig. Greek Revival | | |
| | | 19 Architect or Engineer | | 3 Present Name(s) |
| | | 20 Contractor or Builder | | |
| | | 21 Original Use, if apparent residence | | |
| | | 22 Present Use apartments | | |
| 9 Coordinates UTM Lat Long | | 23 Ownership Public <input type="checkbox"/> Private <input checked="" type="checkbox"/> | | 4 Dandridge Tisdale House |
| 10 Site <input type="checkbox"/> Building <input checked="" type="checkbox"/> Structure <input type="checkbox"/> Object <input type="checkbox"/> | | 24 Owner's Name & Address, if known Cecil & Gertrude Tate 323 N. 5th Hannibal, Mo. 63401 | | |
| 11 On National Register? Yes <input type="checkbox"/> No <input checked="" type="checkbox"/> | | 25 Open to Public? Yes <input type="checkbox"/> No <input checked="" type="checkbox"/> | | |
| 12 Is It Eligible? Yes <input type="checkbox"/> No <input type="checkbox"/> | | 26 Local Contact Person or Organization | | |
| 13 Part of Estab. Hist. Dist.? Yes <input type="checkbox"/> No <input checked="" type="checkbox"/> | | 14 District Potent'l? Yes <input checked="" type="checkbox"/> No <input type="checkbox"/> | | 5 Other Name(s) |
| 15 Name of Established District | | 27 Other Surveys in Which Included none | | |
| 42 Further Description of Important Features Bracketed dentilled Italianate cornice with returns appears to be alteration. Entry has sidelights and toplight. Windows have shaped lintels; 2nd floor windows are paired, double hung, 4 over 4; lower windows have one large sash and transom. Entry porch has low shed roof, corner columns and antae. Apparently several additions to rear. | | 28 No. of Stories 2 | | |
| 43 History and Significance In 1851 James Davis served as trustee for Mary F., Wife of Dandridge S. Tisdale to purchase property for \$435. The house was built between 1854 & 1859. Dandridge was a carpenter. His son, Joseph and Andrew J. Davis, son of James Davis, joined in (cigar and over) | | 29 Basement? Yes <input checked="" type="checkbox"/> No <input type="checkbox"/> | | |
| 44 Description of Environment and Outbuildings N side of rear addition is built against S wall of 210 North 6th. Four car tile-wall garage on alley. | | 30 Foundation Material stone | | 206 North Sixth Street |
| 45 Sources of Information title abstract; city directories | | 31 Wall Construction brick | | |
| | | 32 Roof Type & Material gable, comp. shingle | | |
| | | 33 No. of Bays Front 3 Side blank | | |
| | | 34 Wall Treatment stretcher, bond painted | | 206 North Sixth Street |
| | | 35 Plan Shape rectangular | | |
| | | 36 Changes (Explain in #42) Addition <input checked="" type="checkbox"/> Altered <input type="checkbox"/> Moved <input type="checkbox"/> | | |
| | | 37 Condition Interior Exterior good | | |
| | | 38 Preservation Underway? Yes <input type="checkbox"/> No <input checked="" type="checkbox"/> | | 206 North Sixth Street |
| | | 39 Endangered? By What? Yes <input type="checkbox"/> No <input checked="" type="checkbox"/> | | |
| | | 40 Visible from Public Road? Yes <input checked="" type="checkbox"/> No <input type="checkbox"/> | | |
| | | 41 Distance from and Frontage on Road 43 1/2 ft. | | |
| | | 46 Prepared by Esley Hamilton | | 206 North Sixth Street |
| | | 47 Organization Hannibal Arts Council | | |
| | | 48 Date 6/80 | | |
| | | 49 Revision Date(s) | | |



HISTORIC INVENTORY

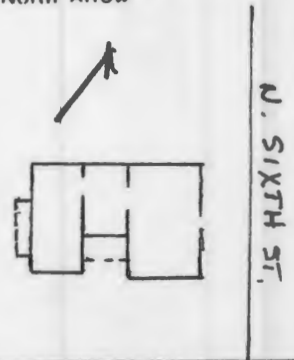

| | | | |
|---|--|---|--|
| <p>1. Name of Property</p> <p>2. Address</p> <p>3. City</p> <p>4. State</p> <p>5. Zip</p> | | <p>6. Date of Inventory</p> <p>7. Name of Inventory</p> <p>8. Name of Inventory</p> <p>9. Name of Inventory</p> <p>10. Name of Inventory</p> <p>11. Name of Inventory</p> <p>12. Name of Inventory</p> <p>13. Name of Inventory</p> <p>14. Name of Inventory</p> <p>15. Name of Inventory</p> <p>16. Name of Inventory</p> <p>17. Name of Inventory</p> <p>18. Name of Inventory</p> <p>19. Name of Inventory</p> <p>20. Name of Inventory</p> <p>21. Name of Inventory</p> <p>22. Name of Inventory</p> <p>23. Name of Inventory</p> <p>24. Name of Inventory</p> <p>25. Name of Inventory</p> <p>26. Name of Inventory</p> <p>27. Name of Inventory</p> <p>28. Name of Inventory</p> <p>29. Name of Inventory</p> <p>30. Name of Inventory</p> <p>31. Name of Inventory</p> <p>32. Name of Inventory</p> <p>33. Name of Inventory</p> <p>34. Name of Inventory</p> <p>35. Name of Inventory</p> <p>36. Name of Inventory</p> <p>37. Name of Inventory</p> <p>38. Name of Inventory</p> <p>39. Name of Inventory</p> <p>40. Name of Inventory</p> <p>41. Name of Inventory</p> <p>42. Name of Inventory</p> <p>43. Name of Inventory</p> <p>44. Name of Inventory</p> <p>45. Name of Inventory</p> <p>46. Name of Inventory</p> <p>47. Name of Inventory</p> <p>48. Name of Inventory</p> <p>49. Name of Inventory</p> <p>50. Name of Inventory</p> <p>51. Name of Inventory</p> <p>52. Name of Inventory</p> <p>53. Name of Inventory</p> <p>54. Name of Inventory</p> <p>55. Name of Inventory</p> <p>56. Name of Inventory</p> <p>57. Name of Inventory</p> <p>58. Name of Inventory</p> <p>59. Name of Inventory</p> <p>60. Name of Inventory</p> <p>61. Name of Inventory</p> <p>62. Name of Inventory</p> <p>63. Name of Inventory</p> <p>64. Name of Inventory</p> <p>65. Name of Inventory</p> <p>66. Name of Inventory</p> <p>67. Name of Inventory</p> <p>68. Name of Inventory</p> <p>69. Name of Inventory</p> <p>70. Name of Inventory</p> <p>71. Name of Inventory</p> <p>72. Name of Inventory</p> <p>73. Name of Inventory</p> <p>74. Name of Inventory</p> <p>75. Name of Inventory</p> <p>76. Name of Inventory</p> <p>77. Name of Inventory</p> <p>78. Name of Inventory</p> <p>79. Name of Inventory</p> <p>80. Name of Inventory</p> <p>81. Name of Inventory</p> <p>82. Name of Inventory</p> <p>83. Name of Inventory</p> <p>84. Name of Inventory</p> <p>85. Name of Inventory</p> <p>86. Name of Inventory</p> <p>87. Name of Inventory</p> <p>88. Name of Inventory</p> <p>89. Name of Inventory</p> <p>90. Name of Inventory</p> <p>91. Name of Inventory</p> <p>92. Name of Inventory</p> <p>93. Name of Inventory</p> <p>94. Name of Inventory</p> <p>95. Name of Inventory</p> <p>96. Name of Inventory</p> <p>97. Name of Inventory</p> <p>98. Name of Inventory</p> <p>99. Name of Inventory</p> <p>100. Name of Inventory</p> | |
|---|--|---|--|

/and tobacco making. In 1873 and following years,

43. (con't.) Wm. H. Phillips and family occupied the house, apparently as renters. Miss Mary Phillips was principal of Central Elementary School and Miss Rose Phillips taught at the high school. In 1896 Mrs. Mary F. Tisdale, single, sold the house to Evelyn S. Priest and sons; Wm. D. Matthew and Harry M.



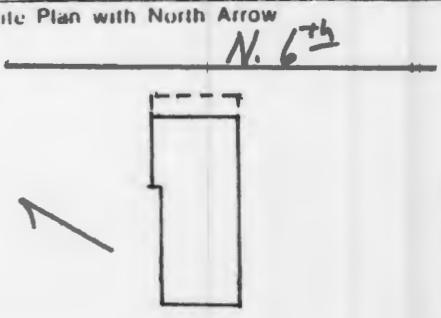

Office of Historic Preservation, P.O. Box 176, Jefferson City, Missouri 65101
HISTORIC INVENTORY

| | | | | |
|--|--|--|--|--|
| 1 No | | 4 Present Name(s) Davis-Kunkle - Troesken House | | 1 No |
| 2 County Marion | | 5 Other Name(s) | | |
| 3 Location of Negatives Hannibal Arts Council | | 207 North Sixth | | |
| 6 Specific Location 207 North 6th Street S$\frac{1}{2}$ of Lot 2, Block 41 | | 16. Thematic Category | | 2 County Marion 4. Present Name(s) Davis-Kunkle-Troesken House 5 Other Name(s) 207 North 6th |
| | | 17 Date(s) or Period Constructed C1850 & C1915 | | |
| 7 City or Town If Rural, Township & Vicinity Hannibal | | 18 Style or Design Vernacular Queen Anne | | |
| <div style="text-align: center;">  </div> | | 19. Architect or Engineer | | |
| | | 20. Contractor or Builder | | |
| | | 21. Original Use, if apparent Residence | | |
| | | 22 Present Use Residence | | |
| | | 23 Ownership <div style="display: flex; justify-content: space-between;">Public <input type="checkbox"/> Private <input checked="" type="checkbox"/></div> | | |
| 9 Coordinates <div style="display: flex; justify-content: space-between;">LatLong</div> | | 24. Owner's Name & Address, if known Sweets, Henry H.J. & Elizabeth K., 207 N. 6th | | |
| 10 <div style="display: flex; justify-content: space-between;">Site <input type="checkbox"/> Building <input checked="" type="checkbox"/>Structure <input type="checkbox"/> Object <input type="checkbox"/></div> | | 25. Open to Public? <div style="display: flex; justify-content: space-between;">Yes <input type="checkbox"/> No <input checked="" type="checkbox"/></div> | | |
| 11 On National Register? Yes <input type="checkbox"/> No <input checked="" type="checkbox"/> | | 26. Local Contact Person or Organization | | |
| 12. Is It Eligible? Yes <input type="checkbox"/> No <input type="checkbox"/> | | 27. Other Surveys in Which Included | | |
| 13 Part of Estab Hist Dist? Yes <input type="checkbox"/> No <input checked="" type="checkbox"/> | | None | | |
| 14. District Potent'l? Yes <input checked="" type="checkbox"/> No <input type="checkbox"/> | | | | |
| 15 Name of Established District | | | | |
| 42. Further Description of Important Features Segmental-arched openings with stone lugsills; front windows have transom over sash. Flat roof front porch has frame floor, turned posts. Rear wing is frame, partly one-story, asbestos shingle covered with complex roof line. | | 28. No. of Stories 2 | | |
| <div style="text-align: center;">  </div> | | 29. Basement? Yes <input checked="" type="checkbox"/> No <input type="checkbox"/> Full | | |
| | | 30. Foundation Material Stone | | |
| | | 31. Wall Construction Brick | | |
| | | 32. Roof Type & Material hip, comp-shingle | | |
| | | 33. No. of Bays <div style="display: flex; justify-content: space-between;">Front 3Side 2</div> | | |
| | | 34. Wall Treatment Stretcher bond | | |
| | | 35. Plan Shape Rectangular | | |
| | | 36. Changes (Explain in #42) <div style="display: flex; justify-content: space-between;">Addition <input checked="" type="checkbox"/>Altered <input checked="" type="checkbox"/>Moved <input type="checkbox"/></div> | | |
| | | 37. Condition <div style="display: flex; justify-content: space-between;">InteriorExterior Good</div> | | |
| | | 38. Preservation Underway? Yes <input type="checkbox"/> No <input checked="" type="checkbox"/> | | |
| 39. Endangered? By What? Yes <input type="checkbox"/> No <input checked="" type="checkbox"/> | | | | |
| 40. Visible from Public Road? Yes <input checked="" type="checkbox"/> No <input type="checkbox"/> | | | | |
| 41. Distance from and Frontage on Road 32.75 ft. | | | | |
| 43 History and Significance Joseph M. Davis bought all of Lot 2 in 1839. He sold the north half in 1846 but kept this portion and probably built a house himself. The rear portion of the present structure dates from that time. In 1857, he sold to Martha(1818-1899), wife of Nathaniel P. Kunkle. Kunkle had owned the drug store purchased in 1852 by J.B. Brown and also an early livery stable. <div style="text-align: right;">(OVER)</div> | | | | |
| 44 Description of Environment and Outbuildings Large brick garage on alley is in poor condition. | | | | |
| 45 Sources of information Title Abstract; City directories 1854 map of Hannibal Sanborn Atlases 1913 and 1924 Missouri Courier, Jan. 4, 1848 and March 4, 1852 Diary of Judge J.P. Richards, July 22, 1898 | | 46. Prepared by Esley Hamilton | | |
| | | 47. Organization Hannibal Arts Council | | |
| | | 48. Date 6/80 | | |
| | | 49 Revision Date(s) | | |

1

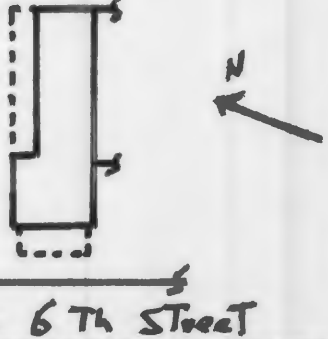



Office of Historic Preservation, P.O. Box 176, Jefferson City, Missouri 65101
HISTORIC INVENTORY

| | | | | |
|---|--|---|--|--|
| 1 No | | 4 Present Name(s) Davis-Kabler House | | 1 No |
| 2 County Marion | | 5 Other Name(s) | | |
| 3 Location of Negatives Hannibal Arts Council | | 209 North Sixth Street | | |
| 6 Specific Location 209 North Sixth Street N 1/2 of Lot 2, Block 41 | | 16. Thematic Category | | 2 County Marion |
| 7 City or Town If Rural, Township & Vicinity Hannibal | | 17 Date(s) or Period Constructed between 1846 and 1854 | | |
| 8 Site Plan with North Arrow  | | 18 Style or Design Originally Greek Revival | | |
| 9 Coordinates UTM Lat Long | | 19. Architect or Engineer | | 4 Present Name(s) Davis-Kabler House |
| 10 Site: <input type="checkbox"/> Building <input checked="" type="checkbox"/> Structure: <input type="checkbox"/> Object: <input type="checkbox"/> | | 20. Contractor or Builder | | |
| 11 On National Register? Yes <input type="checkbox"/> No <input checked="" type="checkbox"/> 12. Is it Eligible? Yes <input type="checkbox"/> No <input type="checkbox"/> | | 21. Original Use, if apparent Residence | | |
| 13 Part of Estab Hist Dist? Yes <input type="checkbox"/> No <input checked="" type="checkbox"/> 14. District Potent'l? Yes <input checked="" type="checkbox"/> No <input type="checkbox"/> | | 22 Present Use Residence | | 5 Other Name(s) 209 North Sixth |
| 15 Name of Established District | | 23 Ownership Public <input type="checkbox"/> Private <input checked="" type="checkbox"/> | | |
| 42. Further Description of Important Features It is said that this is a frame structure encased in brick by an owner in this century. Certainly the hard red brick is at odds with the general shape and known history of the structure. A shed roof brick entry porch contrives as a terrace across front. Front windows are 1-over-1, but side windows are 6-over-6. Two story 4-bay rear wing. | | 24. Owner's Name & Address, if known Tedrow, Geo. H. Sr. and Virginia B. 209 North Sixth | | |
| 43 History and Significance This house was standing in 1854 but nothing is known about George Davis who bought the Lot in 1846 from Joseph M. Davis and sold it in 1866 to James J. Davis. From about 1894 to 1902 the house was the home of Dr. Parks L. Kabler (b.1853), physician and president of the Journal Printing Co., publishers of the Morning Journal. He was Mayor of Hannibal 1899-1900. | | 25. Open to Public? Yes <input type="checkbox"/> No <input checked="" type="checkbox"/> | | 5 Other Name(s) 209 North Sixth |
| 44 Description of Environment and Outbuildings | | 26. Local Contact Person or Organization | | |
| 45 Sources of information 1854 map of Hannibal Title abstract Portrait and Biographical Record (1895), p. 298 | | 27. Other Surveys in Which Included None | | |
| 46. Prepared by Esley Hamilton | | 28. No. of Stories 2 | | 5 Other Name(s) 209 North Sixth |
| 47. Organization Hannibal Arts Council | | 29. Basement? Yes <input type="checkbox"/> No <input checked="" type="checkbox"/> Not Evident | | |
| 48. Date 6/80 | | 30. Foundation Material Stone? | | |
| 49 Revision Date(s) | | 31. Wall Construction See 42 | | 5 Other Name(s) 209 North Sixth |
| | | 32. Roof Type & Material Gable, comp sheeting | | |
| | | 33. No. of Bays Front 3 Side 2 | | |
| | | 34. Wall Treatment Brick, stretcher bond | | 5 Other Name(s) 209 North Sixth |
| | | 35. Plan Shape Rectangular | | |
| | | 36. Changes (Explain in #42) Addition: <input type="checkbox"/> Moved: <input type="checkbox"/> Altered <input checked="" type="checkbox"/> | | |
| | | 37. Condition Interior <input type="checkbox"/> Exterior Poor | | 5 Other Name(s) 209 North Sixth |
| | | 38. Preservation Underway? Yes <input type="checkbox"/> No <input checked="" type="checkbox"/> | | |
| | | 39. Endangered? By What? Yes <input type="checkbox"/> No <input checked="" type="checkbox"/> | | |
| | | 40. Visible from Public Road? Yes <input checked="" type="checkbox"/> No <input type="checkbox"/> | | 5 Other Name(s) 209 North Sixth |
| | | 41. Distance from and Frontage on Road 32.75 | | |
| | |  | | |



HISTORIC INVENTORY

| | | | | | | | | | |
|---|--|---|--|--|--|--|--|--|--|
| 1 No | | 4 Present Name(s) Waller-McCooey Rental | | 2 County Marion | | 5 Other Name(s) 210 North 6th Street | | 3 Location of Negatives Hannibal Arts Council | |
| 6 Specific Location 210 North 6th St. N 22 ft. of Lot 7 & 54 ft. of Lot 6, Block 30 | | | | 16 Thematic Category | | 28 No of Stories 2 | | | |
| 7 City or Town II Rural, Township & Vicinity Hannibal | | | | 17 Date(s) or Period constructed 1885 | | 29 Basement? Yes <input checked="" type="checkbox"/> No <input type="checkbox"/> | | | |
| 8 Site Plan with North Arrow  | | | | 18 Style or Design Italianate | | 30 Foundation Material stone | | | |
| 9 Coordinates UTM Lat Long | | | | 19 Architect or Engineer | | 31 Wall Construction brick | | | |
| 10 Site I I Building <input checked="" type="checkbox"/> Structure I I Object I I | | | | 20 Contractor or Builder | | 32 Roof Type & Material gable, comp. shingle | | | |
| 11 On National Register? Yes <input type="checkbox"/> No <input checked="" type="checkbox"/> | | 12 Is II Eligible? Yes <input type="checkbox"/> No <input type="checkbox"/> | | 21 Original Use, if apparent residence | | 33 No of Bays Front 3 Side 7 | | | |
| 13 Part of Estab Hist Dist? Yes <input type="checkbox"/> No <input checked="" type="checkbox"/> | | 14 District Potent'l? Yes <input checked="" type="checkbox"/> No <input type="checkbox"/> | | 22 Present Use residence | | 34 Wall Treatment common bond, painted | | | |
| 15 Name of Established District | | | | 23 Ownership Public <input type="checkbox"/> Private <input checked="" type="checkbox"/> | | 35 Plan Shape | | | |
| | | | | 24 Owner's Name & Address, if known Bessie B. Brown | | 36 Changes (Explain in #42) Addition <input type="checkbox"/> Altered <input checked="" type="checkbox"/> Moved <input type="checkbox"/> | | | |
| | | | | 25 Open to Public? Yes <input type="checkbox"/> No <input checked="" type="checkbox"/> | | 37 Condition Interior <input type="checkbox"/> Exterior <input checked="" type="checkbox"/> good | | | |
| | | | | 26 Local Contact Person or Organization | | 38 Preservation Underway? Yes <input type="checkbox"/> No <input checked="" type="checkbox"/> | | | |
| | | | | 27 Other Surveys in Which Included none | | 39 Endangered? By What? Yes <input type="checkbox"/> No <input checked="" type="checkbox"/> | | | |
| | | | | | | 40 Visible from Public Road? Yes <input checked="" type="checkbox"/> No <input type="checkbox"/> | | | |
| | | | | | | 41 Distance from and Frontage on Road /26 ft. | | | |
| 42 Further Description of Important Features Bracketed gable-end to street. Double-hung 2-over-2 windows have decorated iron lintels. Doorway has transom and rope molding surround. N side was once an extended 2-story gallery now glazed and enclosed; this wing has roof of slightly lower pitch than front block. | | | | | |  | | | |
| 43 History and Significance This house seems to have been begun By Nelson Waller, a blacksmith and machinist who purchased the lot in 1873. The house is shown under construction in the Sanborn map of 1885, but the following year Waller sold it to Anna McCooey without having lived in it. The McCooey ran a grocery at 110 Hill St., residing there and after 1900 at 115 North Fifth St. (over) | | | | | | | | | |
| 44 Description of Environment and Outbuildings Shed-roof frame garage on alley. S side of house is attached to N side of 206 North 6th Street. | | | | | | | | | |
| 45 Sources of Information Sanborn map of 1885 title abstract; city directories Hagood, <u>The Story of Hannibal</u> (1976), p. 165 | | | | | | 46 Prepared by Esley Hamilton | | | |
| | | | | | | 47 Organization Hannibal Arts Council | | | |
| | | | | | | 48 Date 6/80 | | 49 Revision Date(s) | |

1 No

2 County
Marion

3 Present Name(s)
Waller-McCooey Rental

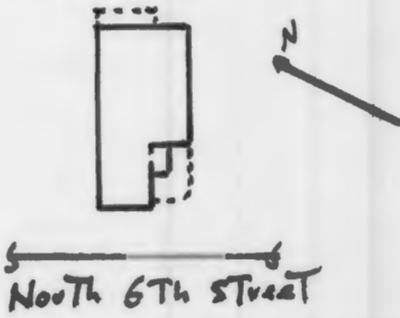
4 Other Name(s)
210 North Sixth Street

5 Other Name(s)
210 North Sixth Street



Office of Historic Preservation, P.O. Box 176, Jefferson City, Missouri 65101
HISTORIC INVENTORY

MA-AS-001-147

| | | | |
|--|--|---|--|
| 1 No | | 4 Present Name(s) William C. Brown House | |
| 2 County Marion | | 5 Other Name(s) 212 North Sixth Street | |
| 3 Location of Negatives Hannibal Arts Council | | | |
| 6 Specific Location 212 N. 6th St. N 28ft. of S 1/2 of Lot 6, Block 30 | | 16 Thematic Category | |
| 7 City or Town If Rural, Township & Vicinity Hannibal | | 17 Date(s) or Period constructed 1890-91 | |
| 8 Site Plan with North Arrow  | | 18 Style or Design Queen Anne | |
| | | 19 Architect or Engineer | |
| | | 20 Contractor or Builder | |
| | | 21 Original Use, if apparent residence | |
| | | 22 Present Use residence | |
| | | 23 Ownership Public <input type="checkbox"/> Private <input checked="" type="checkbox"/> | |
| | | 24 Owner's Name & Address, if known Louis Thomas & Hazel Thomas Richard Kriegbaum | |
| 9 Coordinates UTM Lat Long | | 25 Open to Public? Yes <input type="checkbox"/> No <input checked="" type="checkbox"/> | |
| 10 Site <input type="checkbox"/> Building <input checked="" type="checkbox"/> Structure <input type="checkbox"/> Object <input type="checkbox"/> | | 26 Local Contact Person or Organization | |
| 11 On National Register? Yes <input type="checkbox"/> No <input checked="" type="checkbox"/> | | 27 Other Surveys in Which Included none | |
| 12 Is It Eligible? Yes <input type="checkbox"/> No <input type="checkbox"/> | | | |
| 13 Part of Estab Hist Dist? Yes <input type="checkbox"/> No <input checked="" type="checkbox"/> | | | |
| 14 District Potent'l? Yes <input checked="" type="checkbox"/> No <input type="checkbox"/> | | | |
| 15 Name of Established District | | 28 No. of Stories 2 | |
| | | 29 Basement? Yes <input checked="" type="checkbox"/> No <input type="checkbox"/> | |
| | | 30 Foundation Material rock-face ashler | |
| | | 31 Wall Construction brick | |
| | | 32 Roof Type & Material cross-gable, comp. shingle | |
| | | 33 No. of Bays Front 2 Side 3 | |
| | | 34 Wall Treatment stretcher bond | |
| | | 35 Plan Shape L | |
| | | 36 Changes (Explain in #42) Addition <input type="checkbox"/> Altered <input type="checkbox"/> Moved <input type="checkbox"/> | |
| | | 37 Condition Interior Exterior good | |
| | | 38 Preservation Underway? Yes <input type="checkbox"/> No <input checked="" type="checkbox"/> | |
| | | 39 Endangered? By What? Yes <input type="checkbox"/> No <input checked="" type="checkbox"/> | |
| | | 40 Visible from Public Road? Yes <input checked="" type="checkbox"/> No <input type="checkbox"/> | |
| | | 41 Distance from and Frontage on Road /28 ft. | |
| 42 Further Description of Important Features <p>Porch in SW angle turns a semicircle. It has hipped roof, turned posts and balusters, a spindle frieze and dentilled cornice. A small one-story brick entryway is set in this same angle, N ell projects toward street; its pedimented gable has a small attic window and sawtooth shingles. Windows have segmental arches and stone lugsills; 1st floor N window is casement with transom and sidelights. Dentilled cornice.</p> | | | |
| 43 History and Significance <p>Anna McCooley sold this property to William C. Brown in 1890, and he was living here by 1892. He was foreman of the Hannibal Saw Mill Company, the Pettibone business. He seems not to have been related to the large Brown clan in Hannibal headed by J. B. Brown. He sold in 1896 to Dillon John Brown, a relative, who did not live here.</p> | | | |
| 44 Description of Environment and Outbuildings <p>Two car garage with hipped roof on alley.</p> | | | |
| 45 Sources of Information <p>title abstract; city directories</p> | | | |
| 46 Prepared by Esley Hamilton | | | |
| 47 Organization Hannibal Arts Council | | | |
| 48 Date 6/80 | | | |
| 49 Revision Date(s) | | | |



Marion

William C. Brown House

212 North 6th Street

HISTORIC INVENTORY

William G. Brown House

217 North Sixth Street

217 N. 6th St.
S 1/2 of E 1/2 of Lot 1, Block 70



North 6th Street

1872 Burton & Mary Morris to Arabella Phillips S 1/2
QC to Phileta Phillips

Phileta Phillips

1887 to Mrs. Nettie B. Scaggs owned
m. Harry M. Lawson

DT 1889

1889 to Anna McCooey

1890 to Annie wf Wm. C. Brown N 28 1/2 ft. of S 1/2

1896 to Dillon John Brown \$3700
\$1500

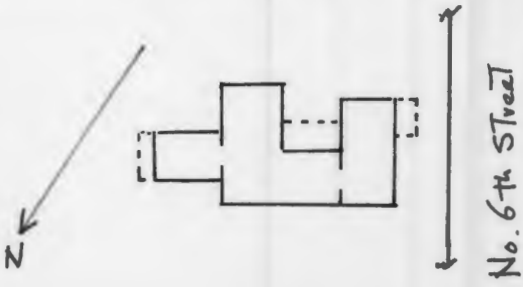

Historic Area Council

Historic Area Council



Office of Historic Preservation, P.O. Box 176, Jefferson City, Missouri 65101

HISTORIC INVENTORY

| | | | | |
|---|--|--|--|---|
| 1 No | | 4 Present Name(s) Henry Morris House | | 1 No |
| 2 County Marion | | 5 Other Name(s) | | |
| 3 Location of Negatives Hannibal Arts Council | | 214 North Sixth Street | | |
| 6 Specific Location 214 North Sixth Street N $\frac{1}{2}$ of Lot 6, Block 30 | | 16. Thematic Category | | 2 Marion |
| 7 City or Town Hannibal | | 17 Date(s) or Period constructed c. 1860 | | |
| 8 Site Plan with North Arrow | | 18 Style or Design Greek Revival | | |
|  | | 19. Architect or Engineer | | 4. Present Name(s) Henry Morris House |
| 9 Coordinates Lat Long | | 20. Contractor or Builder | | |
| 10 Site : : Structure : : Building X : : Object : : | | 21. Original Use, if apparent residence | | |
| 11 On National Register? Yes : : No X : | | 22 Present Use residence | | 5 214 North Sixth Street |
| 12. Is It Eligible? Yes : : No : : | | 23 Ownership Public : : Private X : | | |
| 13 Part of Estab Hist Dist? Yes : : No X : | | 24. Owner's Name & Address, if known Blackler, Geo. C. and Bessie - 521 Bird | | |
| 14. District Potent'l? Yes X : : No : : | | 25. Open to Public? Yes : : No X : | | 5 214 North Sixth Street |
| 15 Name of Established District | | 26. Local Contact Person or Organization | | |
| | | 27. Other Surveys in Which Included None | | |
| 42. Further Description of Important Features | | Owner has recently been repairing and repainting exterior. House appears to have been built in several parts. Front has boxed cornice, lugsills, entry with sidelights and toplights, later hipped front porch over S two bays. East wing in L-shaped, with painted brick unfaced foundation, segmental arches. The two wings are connected by two-story frame section that may have been a gallery and is now enclosed. Another one-story section extends to rear. | |  |
| 43 History and Significance | | Henry W. Morris bought this lot in 1859 from A.W. Lamb next door and built the house by 1863 when he took out a mortgage on it. He sold it to Frederick Waller, Jr. in 1863 but bought it back in 1874. His daughter, Mrs. Warren F. Drescher owned it from 1891 to 1906. Apparently none of these people lived in the house but rented it out. Morris (1826-1889) was a farmer in Snibbottom and ran a saw mill. He was one of many Hannibal men who had been to (OVER) | | |
| 44 Description of Environment and Outbuildings | | Front wing is built against S wall of 521 Bird St rear wing is sparated from that house by less than a foot. Two-car garage on alley is stuccoed and has hipped roof. | | |
| 45 Sources of Information | | title abstract; city directories Holcombe, <u>History of Marion County</u> (1884), p. 965 <u>Portrait and Biographical Record</u> (1895), p. 735 | | 5 214 North Sixth Street |
| | | 46. Prepared by Esley Hamilton | | |
| | | 47. Organization Hannibal Arts Council | | |
| | | 48. Date 6/80 | | 5 214 North Sixth Street |
| | | 49 Revision Date(s) | | |

HISTORIC INVENTORY

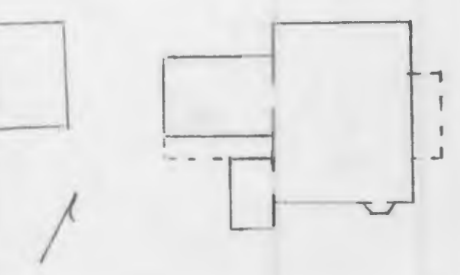
| Property | | Owner | | Address | | Description | | Remarks | |
|------------------|--|----------|--|-----------------------|--|-------------|--|------------|--|
| Lot 4, Block 22 | | Hannibal | | 214 North 15th Street | | Residence | | Built 1894 | |
| Lot 5, Block 22 | | Hannibal | | 214 North 15th Street | | Residence | | Built 1894 | |
| Lot 6, Block 22 | | Hannibal | | 214 North 15th Street | | Residence | | Built 1894 | |
| Lot 7, Block 22 | | Hannibal | | 214 North 15th Street | | Residence | | Built 1894 | |
| Lot 8, Block 22 | | Hannibal | | 214 North 15th Street | | Residence | | Built 1894 | |
| Lot 9, Block 22 | | Hannibal | | 214 North 15th Street | | Residence | | Built 1894 | |
| Lot 10, Block 22 | | Hannibal | | 214 North 15th Street | | Residence | | Built 1894 | |
| Lot 11, Block 22 | | Hannibal | | 214 North 15th Street | | Residence | | Built 1894 | |
| Lot 12, Block 22 | | Hannibal | | 214 North 15th Street | | Residence | | Built 1894 | |
| Lot 13, Block 22 | | Hannibal | | 214 North 15th Street | | Residence | | Built 1894 | |
| Lot 14, Block 22 | | Hannibal | | 214 North 15th Street | | Residence | | Built 1894 | |
| Lot 15, Block 22 | | Hannibal | | 214 North 15th Street | | Residence | | Built 1894 | |
| Lot 16, Block 22 | | Hannibal | | 214 North 15th Street | | Residence | | Built 1894 | |
| Lot 17, Block 22 | | Hannibal | | 214 North 15th Street | | Residence | | Built 1894 | |
| Lot 18, Block 22 | | Hannibal | | 214 North 15th Street | | Residence | | Built 1894 | |
| Lot 19, Block 22 | | Hannibal | | 214 North 15th Street | | Residence | | Built 1894 | |
| Lot 20, Block 22 | | Hannibal | | 214 North 15th Street | | Residence | | Built 1894 | |
| Lot 21, Block 22 | | Hannibal | | 214 North 15th Street | | Residence | | Built 1894 | |
| Lot 22, Block 22 | | Hannibal | | 214 North 15th Street | | Residence | | Built 1894 | |
| Lot 23, Block 22 | | Hannibal | | 214 North 15th Street | | Residence | | Built 1894 | |
| Lot 24, Block 22 | | Hannibal | | 214 North 15th Street | | Residence | | Built 1894 | |
| Lot 25, Block 22 | | Hannibal | | 214 North 15th Street | | Residence | | Built 1894 | |
| Lot 26, Block 22 | | Hannibal | | 214 North 15th Street | | Residence | | Built 1894 | |
| Lot 27, Block 22 | | Hannibal | | 214 North 15th Street | | Residence | | Built 1894 | |
| Lot 28, Block 22 | | Hannibal | | 214 North 15th Street | | Residence | | Built 1894 | |
| Lot 29, Block 22 | | Hannibal | | 214 North 15th Street | | Residence | | Built 1894 | |
| Lot 30, Block 22 | | Hannibal | | 214 North 15th Street | | Residence | | Built 1894 | |
| Lot 31, Block 22 | | Hannibal | | 214 North 15th Street | | Residence | | Built 1894 | |
| Lot 32, Block 22 | | Hannibal | | 214 North 15th Street | | Residence | | Built 1894 | |
| Lot 33, Block 22 | | Hannibal | | 214 North 15th Street | | Residence | | Built 1894 | |
| Lot 34, Block 22 | | Hannibal | | 214 North 15th Street | | Residence | | Built 1894 | |
| Lot 35, Block 22 | | Hannibal | | 214 North 15th Street | | Residence | | Built 1894 | |
| Lot 36, Block 22 | | Hannibal | | 214 North 15th Street | | Residence | | Built 1894 | |
| Lot 37, Block 22 | | Hannibal | | 214 North 15th Street | | Residence | | Built 1894 | |
| Lot 38, Block 22 | | Hannibal | | 214 North 15th Street | | Residence | | Built 1894 | |
| Lot 39, Block 22 | | Hannibal | | 214 North 15th Street | | Residence | | Built 1894 | |
| Lot 40, Block 22 | | Hannibal | | 214 North 15th Street | | Residence | | Built 1894 | |
| Lot 41, Block 22 | | Hannibal | | 214 North 15th Street | | Residence | | Built 1894 | |
| Lot 42, Block 22 | | Hannibal | | 214 North 15th Street | | Residence | | Built 1894 | |
| Lot 43, Block 22 | | Hannibal | | 214 North 15th Street | | Residence | | Built 1894 | |
| Lot 44, Block 22 | | Hannibal | | 214 North 15th Street | | Residence | | Built 1894 | |
| Lot 45, Block 22 | | Hannibal | | 214 North 15th Street | | Residence | | Built 1894 | |
| Lot 46, Block 22 | | Hannibal | | 214 North 15th Street | | Residence | | Built 1894 | |
| Lot 47, Block 22 | | Hannibal | | 214 North 15th Street | | Residence | | Built 1894 | |
| Lot 48, Block 22 | | Hannibal | | 214 North 15th Street | | Residence | | Built 1894 | |
| Lot 49, Block 22 | | Hannibal | | 214 North 15th Street | | Residence | | Built 1894 | |
| Lot 50, Block 22 | | Hannibal | | 214 North 15th Street | | Residence | | Built 1894 | |

43 con't. - California in the gold rush. His wife Margaret was the sister of Frederick Waller, Jr. He was born in Germany in 1840, came to Hannibal as a child, and died in 1894 in Leadville, Colorado. His father (1811-1899) was a shoemaker and partner of Lot Southard in a drygoods business on North Main, a few door's noth of Warren Drescher's clothing store. Drescher's father, Wm. B. Drescher (b. 1824) was mayor of Hannibal in 1876 and 1879.



VNA - AS - 001 - 144

State Historical Survey and Planning Office, State Capitol Building, Room B-25,
HISTORIC INVENTORY Jefferson City, Missouri 65101

| | |
|---|--|
| 1 No 2 County Marion 3 Location of Negatives Hannibal City Hall 6 Specific Location 215 N. Sixth Street Lot 3 and S 25.5' of E 82' of Lot 4, Block 41 7 City or Town <input type="checkbox"/> Rural Township & Vicinity Hannibal, MO 63401 8 Site Plan with North Arrow  9 Coordinates UTM Lat _____ Long _____ 10 <input type="checkbox"/> Site Building <input checked="" type="checkbox"/> MX <input type="checkbox"/> Structure Object <input type="checkbox"/> 11 On National Register? <input checked="" type="checkbox"/> Yes <input type="checkbox"/> No 12 Is It Eligible? <input checked="" type="checkbox"/> Yes <input type="checkbox"/> No 13 Part of Estab Hist Dist.? <input checked="" type="checkbox"/> Yes <input type="checkbox"/> No 14 District Potent'l? <input checked="" type="checkbox"/> Yes <input type="checkbox"/> No 15 Name of Established District 42 Further Description of Important Features Stone quoins, segmental-arched windows with shaped stone lintels, broad frieze, boxed cornice with brackets and medillions, large cupola or observatory with four windows on each side. Attic windows are cut through frieze in second and fourth bays. Flat-roofed, one story porch across center three bays; wooden arches spring from corbels on square wooden porch posts; open spandrels with 43 History and Significance This is a textbook example of the Italianate type. John L. RoBards, son of one may of Hannibal (Arch S. RoBards, 1846 and 1854) and father of another (Archie C. RoBards, 1900-01). His father was considered one of the three most prominent men in Hannibal c. 1850, and he was a childhood friend of Mark Twain, who wrote a story, "The Private History of a Campaign that 44 Description of Environment and Outbuildings Low retaining wall along front of property, topped by original cast-iron fence. Garage on alley. 45 Sources of Information Hannibal Courier-Post 12/30/1978 Sam Clemens of Hannibal (1952) pp. 144,219; illus. opp. p. 992. History of Marion County (1884) p. 941 | 4. Present Name(s) John L. RoBards House 5. Other Name(s) 215 North 6th Street 16. Thematic Category 17 Date(s) or Period 1871 18 Style or Design Italianate 19. Architect or Engineer John M. Patton 20. Contractor or Builder 21. Original Use, if apparent residence 22 Present Use apartments 23 Ownership Public <input type="checkbox"/> Private <input checked="" type="checkbox"/> 24. Owner's Name & Address, if known W. Raymond Usher/ Robert Schmidt, 215 N. Sixth Hannibal, MO 63401 25. Open to Public? Yes <input type="checkbox"/> No <input checked="" type="checkbox"/> 26 Local Contact Person or Organization 27. Other Surveys in Which Included none 28. No. of Stories 2-1/2 29. Basement? Yes <input checked="" type="checkbox"/> No <input type="checkbox"/> 30. Foundation Material rubble stone 31. Wall Construction brick 32. Roof Type & Material hipped 33. No. of Bays Front 5 Side 3 34. Wall Treatment 35. Plan Shape T-shaped 36 Changes (Explain in #42) Addition <input type="checkbox"/> Altered <input checked="" type="checkbox"/> Moved <input type="checkbox"/> 37. Condition Interior fair Exterior fair 38. Preservation Underway? Yes <input type="checkbox"/> No <input checked="" type="checkbox"/> 39 Endangered? By What? Yes <input checked="" type="checkbox"/> No <input type="checkbox"/> deterioration 40 Visible from Public Road? Yes <input checked="" type="checkbox"/> No <input type="checkbox"/> 41 Distance from and Frontage on Road 10'/60' 46. Prepared by E. Hamilton 47 Organization Landmarks Comm. 48. Date 6/79 49 Revision Date(s) |
|---|--|

1 No.
2. County
Marion
4 Present Name(s)
John L. RoBards House
5 Other Name(s)
215 North Sixth

#42. (cont'd)

scrollwork ornamentation inserted; turned balusters. Three-story central staircase lacks center supports. All the major rooms have closets.

#43. (cont'd)

Failed", satirizing his ostentations respelling of his name. In his autobiography, he recorded his visit to this house during his brief stop in Hannibal, May, 1902, when he saw RoBards' ailing granddaughter, Sara Ellen Richardson, who died a few days later. RoBards was a prominent lawyer, vice-president of the Missouri Bar Association, and he was active in many local causes, including the founding of Mt. Olivet Cemetery.

#45. (cont'd)

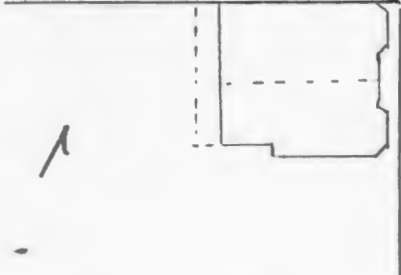
House dated by old newspapers found behind moldings.

Mirror of Hannibal (1905), p. 178.

Hannibal Morning Journal, 2/4/1898, obituary of John M. Patton



State Historical Survey and Planning Office, State Capitol Building, Room B-25,
HISTORIC INVENTORY Jefferson City, Missouri 65101

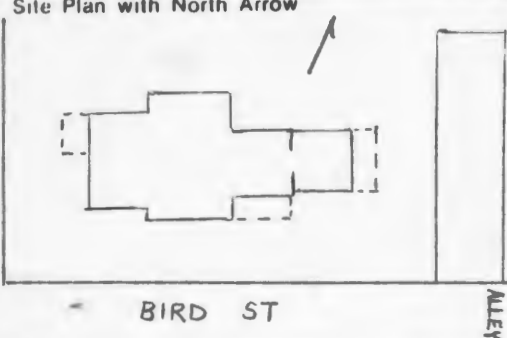
| | | | | | |
|---|--|--|--|--|----------------------------|
| 1 No | | 4. Present Name(s) 221-223 North Sixth Street | | 1 No. | |
| 2 County Marion | | 5. Other Name(s) | | | 2. County Marion |
| 3 Location of Negatives Hannibal City Hall | | | | | |
| 6 Specific Location 221-223 North Sixth Street E 1/2 Lot 4, Block 41 | | 16. Thematic Category | | 28. No. of Stories 2 | |
| 7 City or Town If Rural, Township & Vicinity Hannibal, MO 63401 | | 17. Date(s) or Period constructed c. 1879 | | 29. Basement? full Yes <input checked="" type="checkbox"/> No <input type="checkbox"/> | |
| 8 Site Plan with North Arrow BIRD ST  | | 18. Style or Design Italianate | | 30. Foundation Material | |
| 9 Coordinates UTM Lat Long | | 19. Architect or Engineer | | 31. Wall Construction brick | |
| 10 Site <input type="checkbox"/> Building <input checked="" type="checkbox"/> Structure <input type="checkbox"/> Object <input type="checkbox"/> | | 20. Contractor or Builder | | 32. Roof Type & Material | |
| 11 On National Register? Yes <input type="checkbox"/> No <input checked="" type="checkbox"/> | | 21. Original Use, if apparent semi-detached residence | | 33. No. of Bays Front 4 Side 2 | |
| 12 Is Eligible? Yes <input type="checkbox"/> No <input type="checkbox"/> | | 22. Present Use apartments | | 34. Wall Treatment painted white | |
| 13 Part of Estab Hist Dist.? Yes <input type="checkbox"/> No <input checked="" type="checkbox"/> | | 23. Ownership Public <input type="checkbox"/> Private <input checked="" type="checkbox"/> | | 35. Plan Shape rectangular | |
| 14. District Potent'l? Yes <input type="checkbox"/> No <input type="checkbox"/> | | 24. Owner's Name & Address, if known Jas. L. Ballinger 221-223 N. 6 St. Hannibal, MO 63401 | | 36. Changes (Explain in #42) Addition <input type="checkbox"/> Altered <input checked="" type="checkbox"/> Moved <input type="checkbox"/> | |
| 15 Name of Established District | | 25. Open to Public? Yes <input type="checkbox"/> No <input checked="" type="checkbox"/> | | 37. Condition Interior _____ Exterior good | |
| 42 Further Description of Important Features End bays are three-sided two-story bay windows. Sloping site exposes much of South side of basement. Center bays have paired doors opening onto one-story wooden porch. String course, painted black, across bay windows at line of porch roof. Broad boxed cornice painted black. Double hung windows are tall and narrow, with one large pan in each sash. | | 26 Local Contact Person or Organization | | 38. Preservation Underway? Yes <input type="checkbox"/> No <input checked="" type="checkbox"/> | |
| 43 History and Significance This site was occupied by the First Christian Church until 1878, so this building must date from shortly after that. It is related in design to the important RoBards house at 215 North Sixth Street, next door. | | 27. Other Surveys in Which Included none | | 39. Endangered? By What? Yes <input type="checkbox"/> No <input checked="" type="checkbox"/> | |
| 44 Description of Environment and Outbuildings Located at intersection that is occupied on remaining three corners by large contemporary private houses, with a similar house adjacent to the South. | | 46. Prepared by E. Hamilton | | 40. Visible from Public Road? Yes <input checked="" type="checkbox"/> No <input type="checkbox"/> | |
| 45 Sources of Information Mirror of Hannibal (1905) | | 47. Organization Landmarks Comm. | | 41. Distance from and Frontage on Road on street/60' | |
| | | 48. Date 6/79 | | 49. Revision Date(s) | |





MA-AS-001-146

State Historical Survey and Planning Office, State Capitol Building, Room B-25,
HISTORIC INVENTORY Jefferson City, Missouri 65101

| | | | |
|---|---|--|---|
| 1 No 2 County Marion | 4. Present Name(s) Frank P. Hearne House | | 1 No. 2. County Marion 4 Present Name(s) Frank P. Hearne House |
| 3 Location of Negatives Hannibal City Hall | 5. Other Name(s) 300 North Sixth Street | | |
| 6 Specific Location 300 N. Sixth Street Lot #8, Block 31 | 16. Thematic Category 17. Date(s) or Period constructed 1871-72 | 28. No. of Stories 3 29. Basement? Yes <input checked="" type="checkbox"/> No <input type="checkbox"/> 30. Foundation Material stone 31. Wall Construction brick 32. Roof Type & Material low hip, comp. shingle 33. No. of Bays Front 4 Side 4 34. Wall Treatment stretcher bond 35. Plan Shape irregular | |
| 7 City or Town If Rural, Township & Vicinity Hannibal, MO 63401 | 18. Style or Design Italianate 19. Architect or Engineer 20. Contractor or Builder 21. Original Use, if apparent residence 22. Present Use residence | 36. Changes (Explain in #42) Addition <input type="checkbox"/> Altered <input checked="" type="checkbox"/> Moved <input type="checkbox"/> 37. Condition Interior excellent Exterior excellent 38. Preservation Underway? Yes <input type="checkbox"/> No <input checked="" type="checkbox"/> 39. Endangered? By What? Yes <input type="checkbox"/> No <input checked="" type="checkbox"/> 40. Visible from Public Road? Yes <input checked="" type="checkbox"/> No <input type="checkbox"/> 41. Distance from and Frontage on Road 10'/65.5' | |
| 8 Site Plan with North Arrow  | 23 Ownership Public <input type="checkbox"/> Private <input checked="" type="checkbox"/> 24. Owner's Name & Address, if known A B Drescher 300 N. Sixth Hannibal, MO 63401 25. Open to Public? Yes <input type="checkbox"/> No <input checked="" type="checkbox"/> 26. Local Contact Person or Organization 27. Other Surveys in Which Included none | | 5 Other Name(s) 300 North Sixth Street |
| 9 Coordinates UTM Lat Long | 42 Further Description of Important Features See attached | | |
| 10 Site Building <input checked="" type="checkbox"/> Structure Object <input type="checkbox"/> 11 On National Register? Yes <input type="checkbox"/> No <input checked="" type="checkbox"/> 12 Is Eligible? Yes <input type="checkbox"/> No <input type="checkbox"/> 13 Part of Estab. Hist Dist.? Yes <input type="checkbox"/> No <input checked="" type="checkbox"/> 14. District Potent'l? Yes <input type="checkbox"/> No <input type="checkbox"/> 15 Name of Established District 43 History and Significance See attached | 44 Description of Environment and Outbuildings Two-car hip roof garage on Center Street. Very low rusticated stone retaining wall around property is topped by low iron fence which may be original. House is located at an intersection which has a concentration of historic houses around it. | | |
| 45 Sources of Information Hannibal Courier Trade Review (January, 1879). Roberta Hagood notes, Hannibal Public Library | | 46. Prepared by Heath Meriwether 47. Organization Historic Hannibal 48. Date 5/8/79 49 Revision Date(s) | |

#42.

Slight changes were made about 1910 in kitchen and baths. The overhanging roof is of the cornice boxed type with brackets or consoles used all around roof as decorative supports. Low pointed wooden lintels over segmental arch windows, one-over-one. Original double door with semicircular top light and etched glass windows. One bay entrance porch is apparently c. 1900, with bracketed cornice, dentilled frieze columns on pedestals. Very deep openwork frieze with garland pattern in heading. Pediment like gable above second bay of south side has bracketed return. It is slightly higher than roof behind it. Wooden oriel on first floor below this. Rear wings have screened first floor porch with possibly original fluted posts and vase like balusters. Above this is smaller screened porch, obviously a late addition. One story rear wing ends in trellis. Interior, though somewhat altered, contains several original marble mantelpieces with coal grates.

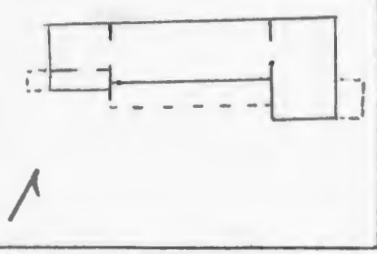
#43.

Frank P. Hearne (d. 1895) was a lumberman, partner of John T. Herriman and later of A. W. Pettibone. In 1880, he sold this property, which he had bought in 1871, eventually moving to St. Louis. By 1888 it was the home of Andrew M. Sproule (1830-1909) a grocer who had come to Hannibal from Ireland in 1860, but it was owned by F. C. Stevens and his wife Belle until 1917, when it was purchased by Sproule's daughter Helen M. She occupied the house until c. 1940 when it was purchased by the present owners.



MA-AS-001-147

State Historical Survey and Planning Office, State Capitol Building, Room B-25,
HISTORIC INVENTORY Jefferson City, Missouri 65101

| | | |
|--|--|--|
| 1 No 2 County Marion 3 Location of Negatives Hannibal City Hall 6 Specific Location 303 N. Sixth Street E. 92' of S. 59.5' of Lot 1, Block 40 7 City or Town If Rural, Township & Vicinity Hannibal, MO 63401 8 Site Plan with North Arrow <div style="text-align: center;">  <p style="margin-top: 10px;">BIRD ST</p> </div> 9 Coordinates UTM Lat Long 10 Site Building <input checked="" type="checkbox"/> Structure <input type="checkbox"/> Object <input type="checkbox"/> 11 On National Register? Yes <input checked="" type="checkbox"/> No <input type="checkbox"/> 12 Is It Eligible? Yes <input type="checkbox"/> No <input type="checkbox"/> 13 Part of Estab Hist Dist.? Yes <input type="checkbox"/> No <input checked="" type="checkbox"/> 14 District Potent'l? Yes <input type="checkbox"/> No <input type="checkbox"/> 15 Name of Established District | 4. Present Name(s) Robert E. Coontz Birthplace 5. Other Name(s) 16. Thematic Category 17. Date(s) or Period constructed after 1854 18. Style or Design late Federal 19. Architect or Engineer 20. Contractor or Builder 21. Original Use, if apparent residence 22. Present Use residence 23. Ownership Public <input type="checkbox"/> Private <input checked="" type="checkbox"/> 24. Owner's Name & Address, if known 25. Open to Public? Yes <input type="checkbox"/> No <input checked="" type="checkbox"/> 26. Local Contact Person or Organization 27. Other Surveys in Which Included Missouri (American Guide Series), 1941, p. 222. | 28. No. of Stories 2 29. Basement? Yes <input checked="" type="checkbox"/> No <input type="checkbox"/> 30. Foundation Material rubble stone 31. Wall Construction brick 32. Roof Type & Material gable, comp. shingle 33. No. of Bays Front 3 Side 6 34. Wall Treatment common bond, painted 35. Plan Shape L-shaped 36. Changes (Explain in #42) Addition <input type="checkbox"/> Altered <input checked="" type="checkbox"/> Moved <input type="checkbox"/> 37. Condition Interior _____ Exterior good 38. Preservation Underway? Yes <input type="checkbox"/> No <input checked="" type="checkbox"/> 39. Endangered? By What? Yes <input type="checkbox"/> No <input checked="" type="checkbox"/> 40. Visible from Public Road? Yes <input checked="" type="checkbox"/> No <input type="checkbox"/> 41. Distance from and Frontage on Road |
| 42 Further Description of Important Features <p>Typical early Hannibal brick house has plain wood lintels and lugsills, dentilled cornice with returns, long rear wing with two story verandah facing south, with lattice-work beneath. This porch is exceptionally intact, with brick piers at end and center; on upper level one bay is enclosed and the rest is screened. Lean to outside base-</p> | | |
| 43 History and Significance <p>Dr. Marion Brown bought this property in 1854 and probably built the house shortly after. He had been to California during the Gold Rush and possibly returned to Hannibal somewhat enriched. During the Civil War he flew a Confederate flag from his office window in defiance of occupying Union forces, protected by his position as the only doctor around. He owned this property</p> | | |
| 44 Description of Environment and Outbuildings <p>Yard along Bird Street merges with 610 Bird Street. This is one of the most historic corners in Hannibal.</p> | | |
| 45. Sources of Information Van Ravenswaay, ed., Missouri A Guide to the "Show Me" State (1941), p. 222. Title abstract; notes of Roberta Hagood, Hannibal Public Library | | 46. Prepared by E. Hamilton 47. Organization Landmarks Comm. 48. Date 6/79 |

1 No.
 2. County
Marion
 4 Present Name(s)
Robert E. Coontz Birthplace
 5 Other Name(s)
303 North Sixth Street



#42. (cont'd)

ment entrance. Smaller, lower two bay wing to rear. Entrance has pilastered embrasure; door is set between narrow sidelights and toplights. Modern front porch has concrete base, wrought iron posts, pedimented roof.

#43. (cont'd)

until at least 1874. Robert E. Coontz (1864-1935) was born in this house, where his mother, daughter of Robert Brewington of 308 N. Seventh Street, could then see the river from the upper windows. He was the son of Benton Coontz and the grandson of Rezin Coontz, who had known the Clemens family in Florida, Missouri, before coming to Hannibal. Benton moved several times during Robert's youth, and his mother later lived at 401 N. Sixth, also still standing. After graduating from Annapolis, Robert E. Coontz's career in the Navy culminated with his appointment as Chief of Naval Operations 1919-1923 and Commander-in-Chief of the U. S. Fleet 1923-1925. He remains, after Mark Twain and Congressman W. H. Hatch, Hannibal's favorite son.

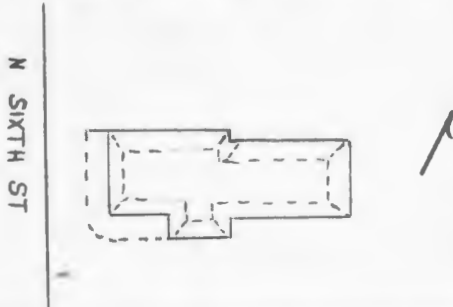

#45. (cont'd)

Hagood, The Story of Hannibal (1976), pp. 35, 54, 169.
Coontz, From the Mississippi to the Sea (1930), p. 18.



MA-A5-001-148

State Historical Survey and Planning Office, State Capitol Building, Room B-25,
HISTORIC INVENTORY Jefferson City, Missouri 65101

| | | | | | |
|---|--|--|--|--|---|
| 1 No | | 4. Present Name(s) | | 1. No. | |
| 2 County Marion | | Joseph Rowe House | | | |
| 3 Location of Negatives Hannibal City Hall | | 5. Other Name(s) 306 N. Sixth Street, Meriwether House | | | |
| 6 Specific Location 306 N. Sixth Street; S. 35.5' of W. 77.5' & S 32.25' of E. 64.5', Lot 7, Blk. 31. | | 16. Thematic Category | | 2. County Marion | |
| 7 City or Town If Rural, Township & Vicinity Hannibal, MO 63401 | | 17. Date(s) or Period constructed 1886 | | | |
| 8 Site Plan with North Arrow | | 18. Style or Design Italianate/Mansard | | | |
|  | | 19. Architect or Engineer | | | |
| | | 20. Contractor or Builder | | | |
| | | 21. Original Use, if apparent residence | | | |
| | | 22. Present Use residence | | | |
| 9 Coordinates UTM Lat Long | | 23 Ownership Public <input type="checkbox"/> Private <input checked="" type="checkbox"/> | | | 4. Present Name(s) Joseph Rowe House |
| 10 Site <input type="checkbox"/> Building <input checked="" type="checkbox"/> Structure <input type="checkbox"/> Object <input type="checkbox"/> | | 24. Owner's Name & Address, if known Nelson Heath Meriwether 306 N. Sixth Hannibal, MO 63401 | | | |
| 11 On National Register? Yes <input type="checkbox"/> No <input checked="" type="checkbox"/> | | 25. Open to Public? Yes <input type="checkbox"/> No <input checked="" type="checkbox"/> | | | |
| 12. Is It Eligible? Yes <input type="checkbox"/> No <input type="checkbox"/> | | 26. Local Contact Person or Organization | | | |
| 13 Part of Estab. Hist. Dist.? Yes <input type="checkbox"/> No <input checked="" type="checkbox"/> | | 27. Other Surveys in Which Included none | | | |
| 14. District Potent'l? Yes <input type="checkbox"/> No <input type="checkbox"/> | | 28. No. of Stories 2-1/2 | | | |
| 15 Name of Established District | | 29. Basement? Yes <input checked="" type="checkbox"/> No <input type="checkbox"/> full | | | |
| | | 30. Foundation Material rubble | | | |
| | | 31. Wall Construction brick | | | |
| | | 32. Roof Type & Material mansard/slate | | | |
| | | 33. No. of Bays Front 3 Side 6 | | | |
| | | 34. Wall Treatment common bond, painted | | | |
| | | 35. Plan Shape T-shaped | | | |
| | | 36. Changes (Explain in #42) Addition <input type="checkbox"/> Altered <input type="checkbox"/> Moved <input type="checkbox"/> | | | |
| | | 37. Condition Interior excellent Exterior excellent | | | |
| | | 38. Preservation Underway? Yes <input type="checkbox"/> No <input checked="" type="checkbox"/> | | | |
| | | 39. Endangered? By What? Yes <input type="checkbox"/> No <input checked="" type="checkbox"/> | | | |
| | | 40. Visible from Public Road? Yes <input checked="" type="checkbox"/> No <input type="checkbox"/> | | | |
| | | 41. Distance from and Frontage on Road | | | |
| 42 Further Description of Important Features See attached | | | | 5. Other Name(s) 306 North Sixth Street, Meriwether House | |
|  | | | | | |
| 43 History and Significance See attached | | | | | |
| 44 Description of Environment and Outbuildings Four large honey-locust trees may be contemporary with the house. Similar but slightly smaller house to north was built at same time as this one by Judge Rowe. Modern brick retaining wall at sidewalk. Dry-laid fieldstone retaining wall along south side of property. | | | | | |
| 45 Sources of Information Title abstract; owner. History of Marion County (1884), p. 993. Souvenir Album of Hannibal (1891), illus. Portrait & Biographical Record of Marion, Ralls & Pike Counties, (1895), pp. 133-135. | | | | 46. Prepared by E. Hamilton | |
| | | | | 47. Organization Landmarks Comm. | |
| | | | | 48. Date 6/79 | |
| | | | | 49. Revision Date(s) | |

#42.

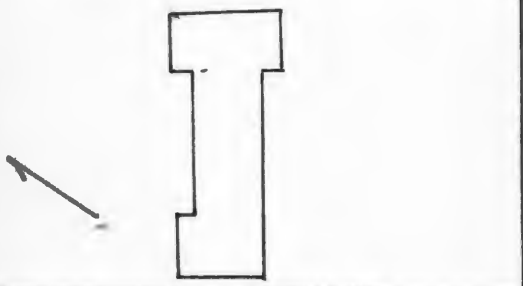

Bracketed, cornice with wide frieze under mansard roof with patterned slates and two segmental arch dormers. Two additional dormers on side. Label like lintels over front windows are decorated with arrows and rosettes. Two leaf oak front door with elaborate paneling. One story hipped porch across front and part of south side has turned posts and balusters, bracketed cornice, false gable over entry with diamond-shaped coffering in pediment. Patterned wood grillwork under porch, except for semicircular corner which has new brick foundation. House foundation has ashlar quoins. Rear windows have segmental arch tops. Interior has original mantel pieces of natural oak and eleven foot ceilings. Two kitchens and bathrooms modernized in 1910 utilizing former servants quarters.

#43.

Judge Joseph Rowe (1812-1898) started a lumber company in Hannibal in 1866 with Alfred Toll, which later was absorbed by the Badger State Lumber Company. In 1870 he built the house at 422 North Fifth Street, but in 1884, he gave it to his daughter and moved to St. Louis. In 1886 he returned to this house, although he did not acquire clear title to the property until 1889. He was Justice of the County Court in 1876 and later Probate Judge. He was also Mayor of Hannibal in 1881. This is one of the best preserved houses in Hannibal.



Office of Historic Preservation, P.O. Box 176, Jefferson City, Missouri 65101
HISTORIC INVENTORY

| | | | | |
|--|--|--|--|--|
| 1 No | | 4 Present Name(s) Hearne-Coons House | | 1 NO |
| 2 County Marion | | 5 Other Name(s) 307 North Sixth Street | | |
| 3 Location of Negatives Hannibal Arts Council | | | | |
| 6 Specific Location N 6 ft of Lot 1 and S 30 ft of Lot 2, Block 40 | | 16. Thematic Category | | 2 County Marion |
| 7 City or Town If Rural, Township & Vicinity Hannibal | | 17 Date(s) or Period Constructed 1850's and 1888 | | |
| 8 Site Plan with North Arrow N. 6th | | 18 Style or Design vernacular | | |
|  | | 19. Architect or Engineer | | 4 Present Name(s) Hearne-Coons House |
| | | 20. Contractor or Builder | | |
| | | 21. Original Use, if apparent residence | | |
| 9 Coordinates UTM Lat Long | | 22 Present Use residence | | 5 Other Name(s) 307 N 6th |
| 10 Site: Building <input checked="" type="checkbox"/> Structure: Object <input type="checkbox"/> | | 23 Ownership Public <input type="checkbox"/> Private <input checked="" type="checkbox"/> | | |
| 11 On National Register? Yes <input type="checkbox"/> No <input checked="" type="checkbox"/> | | 24. Owner's Name & Address, if known Bockes, Myrle S and Dorothy 307 N 6th | | |
| 12. Is It Eligible? Yes <input type="checkbox"/> No <input type="checkbox"/> | | 25. Open to Public? Yes <input type="checkbox"/> No <input checked="" type="checkbox"/> | | 6 Other Name(s) 307 N 6th |
| 13 Part of Estab Hist Dist? Yes <input type="checkbox"/> No <input checked="" type="checkbox"/> | | 26. Local Contact Person or Organization | | |
| 14. District Potent'l? Yes <input checked="" type="checkbox"/> No <input type="checkbox"/> | | 27. Other Surveys in Which Included none | | |
| 15 Name of Established District | | 28. No. of Stories 1 | | 7 Other Name(s) 307 N 6th |
| 42. Further Description of Important Features False gable over center door. Front porch has concrete floor, short columns on brick pedestals, entablature and flat roof. Returns on gable ends have been boxed in. 5 bay rear wing is L-shaped to the North. | | 29. Basement? Yes <input checked="" type="checkbox"/> No <input type="checkbox"/> full | | |
| | | 30. Foundation Material coursed rubble | | |
| | | 31. Wall Construction frame | | 8 Other Name(s) 307 N 6th |
| | | 32. Roof Type & Material gable, comp. shingle | | |
| | | 33. No. of Bays Front 3 Side 1 & 5 | | |
| | | 34. Wall Treatment Asphalt shingles | | 9 Other Name(s) 307 N 6th |
| | | 35. Plan Shape irr. | | |
| | | 36. Changes (Explain in #42) Addition: <input type="checkbox"/> Altered <input checked="" type="checkbox"/> Moved <input type="checkbox"/> | | |
| | | 37. Condition Interior Exterior good | | 10 Other Name(s) 307 N 6th |
| | | 38. Preservation Underway? Yes <input type="checkbox"/> No <input checked="" type="checkbox"/> | | |
| | | 39. Endangered? By What? Yes <input type="checkbox"/> No <input checked="" type="checkbox"/> | | |
| | | 40. Visible from Public Road? Yes <input checked="" type="checkbox"/> No <input type="checkbox"/> | | 11 Other Name(s) 307 N 6th |
| | | 41. Distance from and Frontage on Road /36 ft | | |
| | |  | | |
| 43 History and Significance The oldest part of this small house probably goes back to the period of the property's ownership by Joseph Dudding, 1853-1859, who also built his own residence on the North portion of the lot. Dudding (d.1879) was a stagecoach driver and livery stable operator. In 1860 the property was acquired by Dr. Marion F. Brown (d.1861) who lived in the large brick house immediately to the South. His widow held the property until 1888, when she sold to her (see Sheet # 2) | | | | |
| 44 Description of Environment and Outbuildings Large board shed on alley. | | | | |
| 45 Sources of Information title abstract; street directories 1850 census Hannibal Daily Courier, January 16, 1879 | | | | |
| 46. Prepared by Esley Hamilton | | | | |
| 47. Organization Hannibal Arts Council | | | | |
| 48. Date 6/80 49 Revision Date(s) | | | | |

Hearne-Coons House
307 North Sixth Street
Hannibal, Mo.

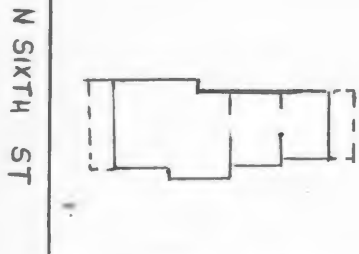
43. (Contd) granddaughters, Catherine and Effie Virginia, the daughters of Dr. Joseph C. Hearne. They probably built the present front portion of the house but apparently did not live in it themselves. From 1894 to 1904 it was the home of Robert H. Coons, who owned two meatmarkets.



Office of Historic Preservation, P.O. Box 176, Jefferson City, Missouri 65101
HISTORIC INVENTORY

MA-AS-001-150

1 NO
2 County
3 Present Name(s)
4 Present Name(s)
5 Other Name(s)

| | | | |
|---|---|---|---|
| 1 No | | 4 Present Name(s) Trinity Church Rectory | |
| 2 County Marion | | 5 Other Name(s) | |
| 3 Location of Negatives Hannibal City Hall | | 308 North Sixth Street | |
| 6 Specific Location 308 N. Sixth Street N.30.25' of W. 77.5', N.35.25' of E.64.5', Lot 7, Blk. 31 | | 16. Thematic Category | 28. No. of Stories 2 |
| 7 City or Town II Rural, Township & Vicinity Hannibal, MO 63401 | | 17 Date(s) or Period constructed c. 1886 | 29. Basement? full Yes <input checked="" type="checkbox"/> No <input type="checkbox"/> |
| 8 Site Plan with North Arrow  | | 18 Style or Design Italianate | 30. Foundation Material rubble stone |
| | | 19. Architect or Engineer | 31. Wall Construction brick |
| | | 20. Contractor or Builder | 32. Roof Type & Material hip, composition shingle |
| | | 21. Original Use, if apparent residence | 33. No. of Bays Front 3 Side 6 |
| | | 22 Present Use residence | 34. Wall Treatment common bond |
| | | 23 Ownership Public <input type="checkbox"/> Private <input checked="" type="checkbox"/> | 35. Plan Shape |
| | | 24. Owner's Name & Address, if known Nelson H. Meriwether 306 N. Sixth Hannibal, MO 63401 | 36. Changes (Explain in #42) Addition <input type="checkbox"/> Altered <input type="checkbox"/> Moved <input type="checkbox"/> |
| 9 Coordinates UTM Lat Long | | 25. Open to Public? Yes <input type="checkbox"/> No <input checked="" type="checkbox"/> | 37. Condition Interior Exterior good |
| 10 Site <input checked="" type="checkbox"/> Building <input checked="" type="checkbox"/> Structure <input type="checkbox"/> Object <input type="checkbox"/> | | 26. Local Contact Person or Organization | 38. Preservation Underway? Yes <input type="checkbox"/> No <input checked="" type="checkbox"/> |
| 11 On National Register? Yes <input type="checkbox"/> No <input checked="" type="checkbox"/> | 12. Is II Eligible? Yes <input type="checkbox"/> No <input type="checkbox"/> | 27. Other Surveys in Which Included none | 39. Endangered? By What? Yes <input type="checkbox"/> No <input checked="" type="checkbox"/> |
| 13 Part of Estab Hist Dist? Yes <input type="checkbox"/> No <input checked="" type="checkbox"/> | 14. District Potent'l? Yes <input type="checkbox"/> No <input type="checkbox"/> | | 40. Visible from Public Road? Yes <input checked="" type="checkbox"/> No <input type="checkbox"/> |
| 15 Name of Established District | | | 41. Distance from and Frontage on Road 10'/65.5' |

42 Further Description of Important Features
 Reddish brown brick painted red in front. Bracketed cornice with wide frieze. Label-type composition stone lintels are decorated with arrows and rosettes. One story shed roof porch across front has simple turned posts and turned balusters, dentilled frieze. It is apparently a later addition because it cuts across window lintels, but not after 1905. Foundation has rock-face ashlar quoins. Rear windows have



43 History and Significance
 Joseph Rowe, a County Judge and successful lumberman and financier, built the house next door (306) for himself in 1886. He did not acquire clear title to the property until 1892, but had controlled it through a tax deed since 1882, and it is likely that he built this house at the same time as the other one as they are nearly identical in many details. This house being smaller and plainer was

44 Description of Environment and Outbuildings
 Concrete retaining wall across front of property. Two large honey locusts in rear may be contemporary with the house.

| | | | |
|--|--|--|---------------------|
| 45 Sources of Information Title abstract; owner. | | 46. Prepared by Heath Meriwether | |
| | | 47. Organization Landmarks Comm. | |
| | | 48. Date 7/79 | 49 Revision Date(s) |

5 Other Name(s)
308 North Sixth Street

#42. (cont'd)

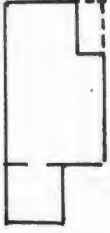

segmental arches. House telescopes lower and narrower in rear, has two-story frame back porch.

#43. (cont'd)

apparently intended for rental. In 1906, Helen K. Garth, the widow of John Garth, another lumberman, purchased the house from a later owner for \$6,250 and then gave it to Trinity (Episcopal) Parish for "\$1.00 Love of God and Promotion of Holy Religion." It remained the Rectory of Trinity Church until 1945. The two houses built by Judge Rowe were recently reunited under the same ownership.



HISTORIC INVENTORY

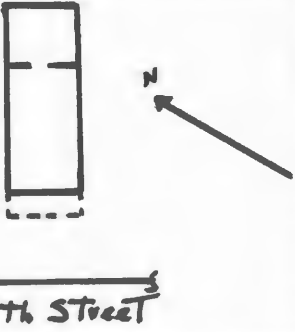
| | | | | | |
|---|--|--|--|---|---|
| 1 No | | 4 Present Name(s) John E. Jones House | | 1 NO | |
| 2 County Marion | | 5 Other Name(s) 311 North Sixth Street | | | |
| 3 Location of Negatives Hannibal Arts Council | | | | | |
| 6 Specific Location 311 N. 6 N 35 1/2 ft of Lot 2, Block 40 | | 16. Thematic Category | | 2 County Marion | |
| 7 City or Town If Rural, Township & Vicinity Hannibal | | 17 Date(s) or Period Construction 1900 | | | |
| 8 Site Plan with North Arrow N. 6 th | | 18 Style or Design Queen Anne | | | |
|  | | 19. Architect or Engineer | | | |
| | | 20. Contractor or Builder | | | |
| | | 21. Original Use, if apparent residence | | | |
| | | 22 Present Use residence | | | |
| 9 Coordinates UTM Lat Long | | 23 Ownership Public <input type="checkbox"/> Private <input checked="" type="checkbox"/> | | | 4. Present Name(s) John E. Jones House |
| 10 Site <input type="checkbox"/> Building <input checked="" type="checkbox"/> Structure <input type="checkbox"/> Object <input type="checkbox"/> | | 24. Owner's Name & Address, if known Wilfred D. Greenawalt & Terri T. Rhine 311 North Sixth St., Hannibal | | | |
| 11 On National Register? Yes <input type="checkbox"/> No <input checked="" type="checkbox"/> | | 25. Open to Public? Yes <input type="checkbox"/> No <input checked="" type="checkbox"/> | | | |
| 12. Is It Eligible? Yes <input type="checkbox"/> No <input type="checkbox"/> | | 26. Local Contact Person or Organization | | | |
| 13 Part of Estab Hist Dist? Yes <input type="checkbox"/> No <input checked="" type="checkbox"/> | | 27. Other Surveys in Which Included none | | | |
| 14. District Potent'l? Yes <input checked="" type="checkbox"/> No <input type="checkbox"/> | | | | | |
| 15 Name of Established District | | | | | |
| 42. Further Description of Important Features Exterior was painted red and black in 1980. Corner porch in SE angle of wings has fluted column-like post on brick parapet. Wide double hung, 2 over 2 windows have plain stone lintels and sills; there is a harmonizing ashlar watertable. N wing has shingled pedimented gable to street; S wing has hipped roof. Boxed cornice has dentilled frieze. Recently constructed deck at rear. | | 28. No. of Stories 2 | | 5 Other Name(s) 311 North Sixth Street | |
| | | 29. Basement? full Yes <input checked="" type="checkbox"/> No <input type="checkbox"/> | | | |
| | | 30. Foundation Material rock-faced ashlar | | | |
| | | 31. Wall Construction brick | | | |
| | | 32. Roof Type & Material gable, hip, comp. | | | |
| | | 33. No. of Bays Front 2 Side 3 | | | |
| | | 34. Wall Treatment stretcher bond, paint | | | |
| | | 35. Plan Shape L | | | |
| | | 36. Changes (Explain in #42) Addition: <input type="checkbox"/> Altered <input checked="" type="checkbox"/> Moved <input type="checkbox"/> | | | |
| | | 37. Condition Interior Exterior good | | | |
| | | 38. Preservation Underway? Yes No <input checked="" type="checkbox"/> | | | |
| | | 39. Endangered? By What? Yes <input type="checkbox"/> No <input checked="" type="checkbox"/> | | | |
| | | 40. Visible from Public Road? Yes <input checked="" type="checkbox"/> No <input type="checkbox"/> | | | |
| | | 41. Distance from and Frontage on Road 35 1/2 ft | | | |
| 43 History and Significance John E. Jones, Jr. was the son of Evan Jones (1835-1913) and the grandson of John Jones (1806-1893) of Baltimore. The older Joneses were plasterers and interior contractors. Laura Jones, daughter of Evan Jones, married Wilson B. Pettibone, who was one of Hannibal's richest men and most important philanthropists. It is said that Pettibone built this house for his brother-in-law but John E. Jones was successful in his own right, rising to become President of the (see Sheet # 2) | |  | | | |
| 44 Description of Environment and Outbuildings New chain-link fence encloses rear yard. Retaining wall supports S side of rear yard. | | | | | |
| 45 Sources of information Holcombe, History of Marion County (1884) p.959 Hannibal Courier-Post, March 27, 1913 Title Abstract; City Directories Frank B. Harvey | | 46. Prepared by Esley Hamilton | | | |
| | | 47. Organization Hannibal Arts Council | | | |
| | | 48. Date 4/80 | | | |
| | | 49 Revision Date(s) | | | |

John E. Jones House
311 North Sixth Street
Hannibal, Mo.

43. (Contd) Hannibal Lime Company, one of the chief industries in the town. The house, typical of its period, was built on the site of the Joseph Dudding house (c.1853). Mrs. Dudding sold to Jones in 1898. The present house was not yet standing in early 1899 but was up by 1901. Jones' father lived at 303 North Sixth St from 1895, while his sister lived at 313 North Fifth until 1912. The property passed to Wilson B. Pettibone in 1932 and remained in his estate until his death in 1946.



HISTORIC INVENTORY

| | | | | | |
|--|--|--|--|---|-----------------------------|
| 1 No | | 4 Present Name(s) Boone-Nash House | | 1 No | |
| 2 County Marion | | 5 Other Name(s) 312 North Sixth Street | | | 2 County Marion |
| 3 Location of Negatives Hannibal Arts Council | | | | | |
| 6 Specific Location 321 N. 6th St. S 26 1/3 ft. of Lot 6, Block 31 | | 16. Thematic Category | | 4. Present Name(s) Boone-Nash House | |
| 7 City or Town If Rural, Township & Vicinity Hannibal | | 17 Date(s) or Period Constructed c. 1870 | | | |
| 8 Site Plan with North Arrow | | 18 Style or Design Vernacular | | | |
|  | | 19. Architect or Engineer | | | |
| | | 20. Contractor or Builder | | | |
| | | 21. Original Use, if apparent Residence | | | |
| | | 22 Present Use Residence | | | |
| 9 Coordinates UTM Lat Long | | 23 Ownership Public <input type="checkbox"/> Private <input checked="" type="checkbox"/> | | | 28. No. of Stories 2 |
| 10 Site <input type="checkbox"/> Building <input checked="" type="checkbox"/> Structure <input type="checkbox"/> Object <input type="checkbox"/> | | 24. Owner's Name & Address, if known West, Madeline A. | | | |
| 11 On National Register? Yes <input type="checkbox"/> No <input checked="" type="checkbox"/> | | 25. Open to Public? Yes <input type="checkbox"/> No <input checked="" type="checkbox"/> | | | |
| 12. Is It Eligible? Yes <input type="checkbox"/> No <input type="checkbox"/> | | 26. Local Contact Person or Organization | | | |
| 13 Part of Estab Hist Dist? Yes <input type="checkbox"/> No <input checked="" type="checkbox"/> | | 27. Other Surveys in Which Included None | | | |
| 14. District Potent'l? Yes <input type="checkbox"/> No <input type="checkbox"/> | | | | | |
| 15 Name of Established District | | | | | |
| 42. Further Description of Important Features Windows are double-hung, 6 over 6. Shed roof rear wing. Outside brick chimney on N side. | | | | | |
| 43 History and Significance The simplicity of this house and its altered state make it difficult to date. The property was sold in 1868 to John C. Boone by George Jones, one of the heirs of Zachariah Draper, and the house may have been built as an income producing measure by the estate, as was, for example, 210 N. 4th St. Boone did not live there but other Boones did, including Mrs. (OVER) | | | | | |
| 44 Description of Environment and Outbuildings | | | | | |
| 45 Sources of information Title Abstract, City Directories; Greene, Mirror of Hannibal (1905), p. 281 Hannibal Courier-Post, August 8, 1905 | | 46. Prepared by Esley Hamilton | | | |
| | | 47. Organization Hannibal Arts Council | | | |
| | | 48. Date 6/80 | | | |
| | | 49 Revision Date(s) | | | |



2 County
Marion

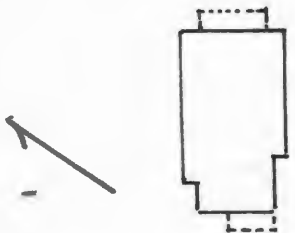

4. Present Name(s)
Boone-Nash House

5 Other Name(s)
312 North Sixth

43. con't. M.C. and Lora N. In 1880, Lydia Nash, wife of William H.C. Nash, bought the property. Nash (1829-1905) was the son of Abner Nash, an early (1831) settler of Hannibal notable in Mark Twain's boyhood. In his later life, W.H.C. Nash was second only to J.B. Brown as a senior resident of the City. He spent twenty years in California, from the Gold Rush to 1869, then joined Thomas M. Hixson (his brother-in-law) in a grocery business. He served ten years as City Assessor, twelve as Deputy County Assessor, and as President of the School Board. His widow sold this house in 1911.





HISTORIC INVENTORY

| | | | | |
|--|--|--|--|--|
| 1 No | | 4 Present Name(s) Skinner-Southard House | | 1 NO |
| 2 County Marion | | 5 Other Name(s) | | |
| 3 Location of Negatives Hannibal Arts Council | | 313 North Sixth Street | | |
| 6 Specific Location 313 North 6th St S 1/2 of Lot 3, Block 40 | | 16. Thematic Category | | 2 County Marion |
| 7 City or Town If Rural, Township & Vicinity Hannibal | | 17 Date(s) or Period constructed 1854-1859 | | |
| 8 Site Plan with North Arrow N. 6th | | 18 Style or Design orig. Gr. Rev. vernacular | | |
|  | | 19. Architect or Engineer | | 4 Present Name(s) Skinner-Southard House |
| | | 20. Contractor or Builder | | |
| | | 21. Original Use, if apparent residence | | |
| 9 Coordinates Lat Long | | 22 Present Use residence | | 5 Other Name(s) 313 North Sixth Street |
| 10 Site : : Structure : : Building X: Object : : | | 23 Ownership Public <input type="checkbox"/> Private <input checked="" type="checkbox"/> | | |
| 11 On National Register? Yes <input type="checkbox"/> No <input checked="" type="checkbox"/> | | 24. Owner's Name & Address, if known Jas. W. & Eliz A. Minton 313 N. 6 | | |
| 12. Is It Eligible? Yes <input type="checkbox"/> No <input type="checkbox"/> | | 25. Open to Public? Yes <input type="checkbox"/> No <input checked="" type="checkbox"/> | | 6 Other Name(s) |
| 13 Part of Estab Hist Dist? Yes <input type="checkbox"/> No <input checked="" type="checkbox"/> | | 26. Local Contact Person or Organization | | |
| 14. District Potent'l? Yes <input checked="" type="checkbox"/> No <input type="checkbox"/> | | 27. Other Surveys in Which Included none | | |
| 15 Name of Established District | | 28. No. of Stories 1 | | 7 Other Name(s) |
| 42. Further Description of Important Features Center door has closed transom. Double-hung 4 over 4 windows have shaped lintels. Shed-roof front porch appears to date from 1920's with concrete base and black glazed diamond insets on the stucco posts. Gable ends have boxed cornice with returns. Large two-bay shed roof rear wing and shallow back porch. | | 29. Basement? Yes <input checked="" type="checkbox"/> No <input type="checkbox"/> | | |
|  | | 30. Foundation Material concrete-faced | | |
| | | 31. Wall Construction brick | | |
| | | 32. Roof Type & Material gable, comp. shingle | | |
| 43 History and Significance Mary Skinner bought this property in 1851. The house must have been built between 1854 and 1859, when she was living here. In 1871 it was bought by William H. Southard, who ran a boot and shoe store. He moved in 1876 when Abijah P. Shepherd bought the house. | | 33. No. of Bays Front 5 Side irr | | 8 Other Name(s) |
| 44 Description of Environment and Outbuildings Parking area on alley. The N end of this house is built into the S end of 317 N. 6th, with overlapping eaves. | | 34. Wall Treatment stucco | | |
| 45 Sources of Information title abstract; city directories | | 35. Plan Shape irr | | |
| 46. Prepared by Esley Hamilton | | 36. Changes (Explain in #42) Addition : : Altered <input checked="" type="checkbox"/> Moved <input type="checkbox"/> | | 9 Other Name(s) |
| 47. Organization Hannibal Arts Council | | 37. Condition Interior Exterior good | | |
| 48. Date 6/80 | | 38. Preservation Underway? Yes <input type="checkbox"/> No <input checked="" type="checkbox"/> | | |
| 49. Revision Date(s) | | 39. Endangered? By What? Yes <input type="checkbox"/> No <input checked="" type="checkbox"/> | | 10 Other Name(s) |
| 46. Distance from and Frontage on Road 32' 7" | | 40. Visible from Public Road? Yes <input checked="" type="checkbox"/> No <input type="checkbox"/> | | |
| 47. Distance from and Frontage on Road 32' 7" | | 41. Distance from and Frontage on Road 32' 7" | | |



HISTORIC INVENTORY

| | | | | |
|--|--|---|--|--------------------------------------|
| 1 No | | 4 Present Name(s) Rowe Duplex | | 1 No |
| 2 County Marion | | 5 Other Name(s) | | |
| 3 Location of Negatives Hannibal Arts Council | | 314-316 North Sixth Street | | |
| 6 Specific Location 314-316 North 6th St. of Lot 6, Block 31 | | 16. Thematic Category | | 2 County Marion |
| 7 City or Town If Rural, Township & Vicinity Hannibal | | 17 Date(s) or Period constructed 1893 | | |
| 8 Site Plan with North Arrow  | | 18 Style or Design Queen Anne | | |
| | | 19. Architect or Engineer | | |
| | | 20. Contractor or Builder | | |
| | | 21. Original Use, if apparent two residencies | | |
| | | 22 Present Use apartments | | |
| | | 23 Ownership Public <input type="checkbox"/> Private <input checked="" type="checkbox"/> | | |
| | | 24. Owner's Name & Address, if known Margie Elliot & William Morrison | | |
| | | 25. Open to Public? Yes <input type="checkbox"/> No <input checked="" type="checkbox"/> | | |
| 9 Coordinates Lat Long | | 26. Local Contact Person or Organization | | 4. Present Name(s) Rowe Duplex |
| 10 Site <input type="checkbox"/> Building <input checked="" type="checkbox"/> Structure <input type="checkbox"/> Object <input type="checkbox"/> | | 27. Other Surveys in Which Included none | | |
| 11 On National Register? Yes <input type="checkbox"/> No <input checked="" type="checkbox"/> | | 28. No. of Stories 2 1/2 | | |
| 12. Is It Eligible? Yes <input type="checkbox"/> No <input type="checkbox"/> | | 29. Basement? full Yes <input checked="" type="checkbox"/> No <input type="checkbox"/> | | |
| 13 Part of Estab Hist Dist? Yes <input type="checkbox"/> No <input checked="" type="checkbox"/> | | 30. Foundation Material 20-inch coursed rubble | | |
| 14. District Potent'l? Yes <input checked="" type="checkbox"/> No <input type="checkbox"/> | | 31. Wall Construction 13-inch brick | | |
| 15 Name of Established District | | 32. Roof Type & Material gable | | |
| | | 33. No. of Bays Front 6 Side 5 | | |
| | | 34. Wall Treatment common band | | |
| | | 35. Plan Shape rectangle | | |
| | | 36. Changes (Explain in #42) Addition <input type="checkbox"/> Altered <input checked="" type="checkbox"/> Moved <input type="checkbox"/> | | 5 Other Name(s) 314-316 North 6th |
| | | 37. Condition Interior Exterior good | | |
| | | 38. Preservation Underway? Yes No <input checked="" type="checkbox"/> | | |
| | | 39. Endangered? By What? Yes <input type="checkbox"/> No <input checked="" type="checkbox"/> | | |
| | | 40. Visible from Public Road? Yes <input checked="" type="checkbox"/> No <input type="checkbox"/> | | |
| | | 41. Distance from and Frontage on Road | | |
| | |  | | |
| 42. Further Description of Important Features Two-story shed-roof front porch has turned posts and dentilled frieze. Elaborate roof structure has two pedimented front gables with large dormer extending roof ridge between them. Prob. originally shingled, these surfaces now have aluminum siding. Dentilled frieze is partly obscured by porch as are twin 2nd-floor oriels. Side windows have segmental arches. Fire wall through middle of house. Basement at level in rear. | | | | |
| 43. History and Significance Judge Joseph Rowe, who lived at 306 North Sixth Street, was rebuilding this structure in 1893, when he bought the south 19 feet of Lot 5 from Herbert Harris. One of the first tenants was R. B. D. Simonson, superintendent of schools, who later built 1120 Hill Street. Rowe (1812-1898) a county official and prominent lumberman, built several other houses in this (over) | | | | |
| 44 Description of Environment and Outbuildings Six-foot retaining wall on North side of property is supposed to be made of stone taken from the basement excavation. | | | | |
| 45 Sources of Information Title abstract Historic inventory | | 46. Prepared by Esley Hamilton | | |
| | | 47. Organization Hannibal Arts Council | | |
| | | 48. Date 6/80 | | 49 Revision Date(s) |

HISTORIC INVENTORY

Howe Dunes

314-316 North Sixth Street

Historical Area Council

314-316 North Sixth St.

Block 31

Historical



1910-1915

constructed 1915

Green Apple

1910-1915

1910-1915

Two residences

1910-1915

1910-1915

1910-1915

1910-1915

1910-1915

1910-1915

1910-1915

1910-1915

1910-1915

1910-1915

1910-1915

1910-1915

1910-1915

1910-1915

1910-1915

1910-1915

1910-1915

1910-1915

1910-1915

1910-1915

1910-1915

1910-1915

1910-1915

1910-1915

1910-1915

1910-1915

1910-1915

1910-1915

1910-1915

1910-1915

43. (con't) part of town, including 306 North Sixth Street, his own residence.

Howe Dunes

314-316 North Sixth Street

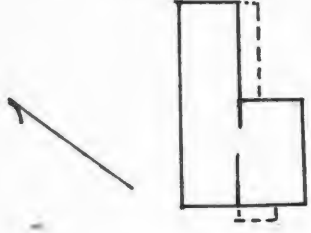

Historical Area Council

314-316 North Sixth St.



HISTORIC INVENTORY

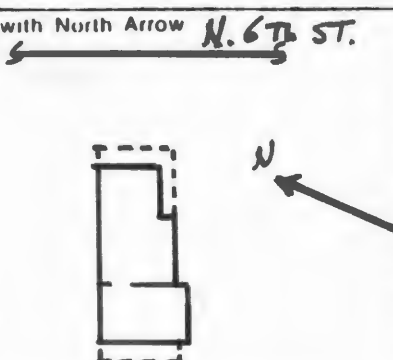

MA-AS-001-155

| | | | | |
|---|--|--|--|------------------------|
| 1 No | | 4 Present Name(s) Eddy House | | 1 No |
| 2 County Marion | | 5 Other Name(s) | | |
| 3 Location of Negatives Hannibal Arts Council | | 317 North Sixth Street | | |
| 6 Specific Location 317 North Sixth St N 1/2 Lot 3 and S 2 1/2 ft of Lot 4, Block 40 | | 16. Thematic Category | | 2 County |
| 7 City or Town If Rural, Township & Vicinity Hannibal | | 17 Date(s) or Period constructed c. 1848 | | |
| 8 Site Plan with North Arrow N. 6th | | 18 Style or Design vernacular | | |
|  | | 19 Architect or Engineer | | 3 Present Name(s) |
| | | 20 Contractor or Builder | | |
| | | 21. Original Use, if apparent residence | | |
| 9 Coordinates Lat Long | | 22 Present Use residence | | 4 Eddy House |
| 10 Site: <input type="checkbox"/> Building <input checked="" type="checkbox"/> Structure: <input type="checkbox"/> Object: <input type="checkbox"/> | | 23 Ownership Public <input type="checkbox"/> Private <input checked="" type="checkbox"/> | | |
| 11 On National Register? Yes <input type="checkbox"/> No <input checked="" type="checkbox"/> | | 24. Owner's Name & Address, if known Clayton I. & Julia C. Webdell, 120 West Woodbine Kirkwood, Mo. 63122 | | |
| 12. Is II Eligible? Yes <input type="checkbox"/> No <input type="checkbox"/> | | 25. Open to Public? Yes <input type="checkbox"/> No <input checked="" type="checkbox"/> | | 5 Other Name(s) |
| 13 Part of Estab Hist Dist? Yes <input type="checkbox"/> No <input checked="" type="checkbox"/> | | 26. Local Contact Person or Organization | | |
| 14. District Potent'l? Yes <input checked="" type="checkbox"/> No <input type="checkbox"/> | | 27. Other Surveys in Which Included none | | |
| 15 Name of Established District | | 28. No. of Stories 1 | | 317 North Sixth Street |
| 42 Further Description of Important Features Brick wing has gable end to street and 3 bay verandah on S side. Frame wing parallel to street has door opening at end of the verandah. Windows are slightly recessed in walls with rounded moldings; they are one-over-one. Boxed cornice has rope-like molding in angle with frieze. Back porch is screened. | | 29. Basement? Yes <input checked="" type="checkbox"/> No <input type="checkbox"/> | | |
| | | 30. Foundation Material stone, concrete-faced | | |
| | | 31. Wall Construction brick front, frame rear | | 317 North Sixth Street |
| | | 32. Roof Type & Material low cross-gable | | |
| | | 33. No. of Bays Front 2 & 2 Side 4 | | |
| | | 34. Wall Treatment common bond, clapboard | | 317 North Sixth Street |
| | | 35. Plan Shape L | | |
| | | 36. Changes (Explain in #42) Addition: <input type="checkbox"/> Altered: <input type="checkbox"/> Moved: <input type="checkbox"/> | | |
| | | 37. Condition Interior: <input type="checkbox"/> Exterior: fair | | 317 North Sixth Street |
| | | 38. Preservation Underway? Yes <input type="checkbox"/> No <input checked="" type="checkbox"/> | | |
| | | 39. Endangered? By What? Yes <input type="checkbox"/> No <input checked="" type="checkbox"/> | | |
| | | 40. Visible from Public Road? Yes <input checked="" type="checkbox"/> No <input type="checkbox"/> | | 317 North Sixth Street |
| | | 41. Distance from and Frontage on Road | | |
| | |  | | |
| 43 History and Significance William Eddy (1804-1878) bought this property in 1847 and probably built the house shortly thereafter. He was a carpenter and active in city politics. His sons, George, Edward and Marvin, inherited the property, and members of the family lived there until after the turn of the century. | | | | 317 North Sixth Street |
| 44 Description of Environment and Outbuildings Two car garage on alley. South end of frame wing is built into north end of 313 No. 6th with overlapping gables. | | | | |
| 45 Sources of Information City directories; title abstract 1850 Census Daily Courier, January 15, 1879 | | 46. Prepared by Esley Hamilton | | |
| | | 47. Organization Hannibal Arts Council | | 317 North Sixth Street |
| | | 48. Date 6/80 | | |
| | | 49. Revision Date(s) | | |



HISTORIC INVENTORY

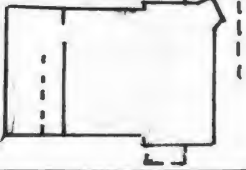

MA-AS-001-156

| | | | | |
|---|--|---|--|--|
| 1 No | | 4 Present Name(s) Thomas D. Wilson house | | 1 NO |
| 2 County Marion | | 5 Other Name(s) | | |
| 3 Location of Negatives Hannibal Arts Council | | 319 North Sixth Street | | |
| 6 Specific Location 319 North Sixth St. S 28 ft. of N 63 ft. of Lot 4, Block 40 | | 16. Thematic Category | | 2 County Marion 4. Present Name(s) Thomas D. Wilson house |
| 7 City or Town If Rural, Township & Vicinity Hannibal | | 17 Date(s) or Period constructed 1890 | | |
| 8 Site Plan with North Arrow  | | 18 Style or Design Queen Anne | | |
| | | 19 Architect or Engineer | | |
| | | 20 Contractor or Builder | | |
| | | 21 Original Use, if apparent residence | | |
| | | 22 Present Use residence | | |
| | | 23 Ownership Public <input type="checkbox"/> Private <input checked="" type="checkbox"/> | | |
| | | 24 Owner's Name & Address, if known James & Elizabeth Spencer | | |
| | | 25 Open to Public? Yes <input type="checkbox"/> No <input checked="" type="checkbox"/> | | |
| 9 Coordinates Lat Long | | 26 Local Contact Person or Organization | | 5 Other Name(s) 319 North Sixth Street |
| 10 Site <input type="checkbox"/> Building <input checked="" type="checkbox"/> Structure <input type="checkbox"/> Object <input type="checkbox"/> | | 27 Other Surveys in Which Included none | | |
| 11 On National Register? Yes <input type="checkbox"/> No <input checked="" type="checkbox"/> | | 28. No of Stories 2 | | |
| 12 Is It Eligible? Yes <input type="checkbox"/> No <input type="checkbox"/> | | 29. Basement? Yes <input checked="" type="checkbox"/> No <input type="checkbox"/> full | | |
| 13 Part of Estab. Hist. Dist.? Yes <input type="checkbox"/> No <input checked="" type="checkbox"/> | | 30. Foundation Material rock-face ashlar | | |
| 14 District Potent'l? Yes <input checked="" type="checkbox"/> No <input type="checkbox"/> | | 31. Wall Construction frame | | |
| 15 Name of Established District | | 32. Roof Type & Material cross gable, comp. shingle | | |
| | | 33. No. of Bays Front 2&1 Side 3 | | |
| | | 34. Wall Treatment clapboard | | |
| | | 35. Plan Shape L | | |
| 42. Further Description of Important Features End gable to street has elaborate coffering and strapwork and two square sunburst panels. Hipped porch extends around SE corner to S ell; it is angled at the corner, and the wall behind it is similarly angled to accomodate the entry. Porch door in ell and 2nd-floor front windows have patterned lintels. 2nd floor front windows have false shutters. Large 1st-floor window has transom over sash, while other | | 36. Changes (Explain in #42) Addition <input type="checkbox"/> Altered <input type="checkbox"/> Moved <input type="checkbox"/> | | 319 North Sixth Street |
| 43 History and Significance The 1890 Sanborn map shows this house under construction, and it has been little altered since then. It was built on land sold by the owners of 321 North 6th Street next door. Thomas D. Wilson was a tailor. He died in 1910, leaving the house to his second wife, Etta, who died in 1919. | | 37. Condition Interior Exterior excellent | | |
| 44 Description of Environment and Outbuildings Concrete retaining walls to N & S sides of front yard. | | 38. Preservation Underway? Yes <input type="checkbox"/> No <input checked="" type="checkbox"/> | | |
| | | 39. Endangered? By What? Yes <input type="checkbox"/> No <input checked="" type="checkbox"/> | | |
| | | 40. Visible from Public Road? Yes <input checked="" type="checkbox"/> No <input type="checkbox"/> | | |
| | | 41. Distance from and Frontage on Road /28 ft. | | |
| | |  | | |
| | | | | |
| | | | | |
| | | | | |
| 45 Sources of Information Title abstract; city directories Sanborn map 1890 | | 46. Prepared by Esley Hamilton | | |
| | | 47. Organization Hannibal Arts Council | | |
| | | 48. Date 6/80 | | |
| | | 49 Revision Date(s) | | |



Office of Historic Preservation, P.O. Box 176, Jefferson City, Missouri 65101

HISTORIC INVENTORY

| | | | | | |
|---|--|---|--|--|--|
| 1 No | | 4 Present Name(s) | | 1 No | |
| 2 County Marion | | 5 Other Name(s) | | 2 County Marion | |
| 3 Location of Negatives Hannibal Arts Council | | 320 North Sixth Street | | 4. Present Name(s) | |
| 6 Specific Location 320 N. 6th St. W92 ft. of N 63½ ft. of Lot 5, Block 3 | | 16. Thematic Category | | 28. No. of Stories 2 | |
| 7 City or Town If Rural, Township & Vicinity Hannibal | | 17 Date(s) or Period 1890-99 | | 29. Basement? Yes <input checked="" type="checkbox"/> No <input type="checkbox"/> full | |
| 8 Site Plan with North Arrow  W. HILL ST. | | 18 Style or Design orig. Queen Anne | | 30. Foundation Material rock-face ashlar | |
| | | 19. Architect or Engineer | | 31. Wall Construction frame | |
| | | 20. Contractor or Builder | | 32. Roof Type & Material gable, comp. shingle | |
| | | 21. Original Use, if apparent residence | | 33. No. of Bays Front 4 irr Side 4 | |
| | | 22 Present Use residence | | 34. Wall Treatment asbestos shingles | |
| | | 23 Ownership Public <input type="checkbox"/> Private <input checked="" type="checkbox"/> | | 35. Plan Shape rectangular | |
| | | 24. Owner's Name & Address, if known Miller, Marilyn Rt. 1 - Farmville, Ill. 62531 | | 36. Changes (Explain in #42) Addition <input type="checkbox"/> Altered <input checked="" type="checkbox"/> Moved <input type="checkbox"/> | |
| 9 Coordinates UTM Lat Long | | 25. Open to Public? Yes <input type="checkbox"/> No <input checked="" type="checkbox"/> | | 37. Condition Interior Exterior fair | |
| 10 Site <input type="checkbox"/> Building <input checked="" type="checkbox"/> Structure <input type="checkbox"/> Object <input type="checkbox"/> | | 26. Local Contact Person or Organization | | 38. Preservation Underway? Yes <input type="checkbox"/> No <input checked="" type="checkbox"/> | |
| 11 On National Register? Yes <input type="checkbox"/> No <input checked="" type="checkbox"/> | | 27. Other Surveys in Which Included none | | 39. Endangered? By What? Yes <input type="checkbox"/> No <input checked="" type="checkbox"/> | |
| 12 Is II Eligible? Yes <input type="checkbox"/> No <input type="checkbox"/> | | | | 40. Visible from Public Road? Yes <input checked="" type="checkbox"/> No <input type="checkbox"/> | |
| 13 Part of Estab Hist Dist? Yes <input type="checkbox"/> No <input checked="" type="checkbox"/> | | | | 41. Distance from and Frontage on Road 63½ ft. | |
| 14. District Potent'l? Yes <input checked="" type="checkbox"/> No <input type="checkbox"/> | | | | 5 Other Name(s) 320 N. 6th | |
| 15 Name of Established District | | | | | |
| 42. Further Description of Important Features Original appearance obscured by siding and shingled front & N porches, which have round arches and scalloped parapet. Original features include gabled bay-window at SW corner, set at 45° angle; corbelled chimneys inside each end, and two-story rear porch (now over basement garage) with turned posts and spindle-frieze. N bay of front has gable with patterned shingles over shallow oriel. | | | |  | |
| 43 History and Significance This house was built on the site of an earlier one occupied in the 1870's and 1880's by John I. Hollister, a grocer, and owned by Martin Hollister. The new house may have been built by Edward W. Lee, who took out a mortgage for \$4,000 in 1893 buy sold the property in the following year. The property changed hands frequently, and little is known about any of the residents | | | | | |
| 44 Description of Environment and Outbuildings | | | | | |
| 45 Sources of Information title abstract | | 46. Prepared by Esley Hamilton | | | |
| | | 47. Organization Hannibal Arts Council | | | |
| | | 48. Date 6/80 | | 49 Revision Date(s) | |

check directories

1888 Martin Hollister to Thomas C. Poperioe

1890 Parks L. Kabler

1892 Herbert Harris \$2600 - Sec. Mo. Guarantee - Still here 1894
1895 bds 502 N. 5th

1893 S 19 ft. to Judge Joseph Rowe - Building May 1893 on Lot 6

1893 To Ed. W. Lee - DT for #4000

1894 refers to Dwelling house to W.W. Winslow

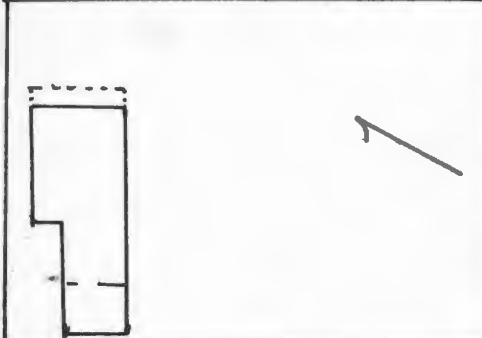

Street dir. 1901 D Walter Wisherd - agent Diamond Jo Steamers
also oysters, fish & celery



MA-AS-001-158

Office of Historic Preservation, P.O. Box 176, Jefferson City, Missouri 65101

HISTORIC INVENTORY

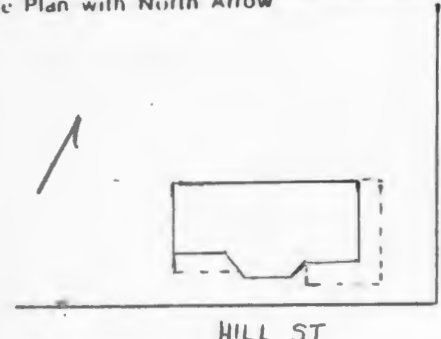
| | | | | |
|--|--|---|--|--|
| 1 No | | 4 Present Name(s) Lewis-Merriman House | | 1 NO |
| 2 County Marion | | 5 Other Name(s) | | |
| 3 Location of Negatives Hannibal Arts Council | | 323 North Sixth Street | | |
| 6 Specific Location 323 N. 6th Street E 91 1/2 of N 35 1/2 ft. of Lot 4, Block 40 | | 16. Thematic Category | | 2 County Marion 4 Present Name(s) Lewis-Merriman House 5 Other Name(s) 323 North Sixth Street |
| 7 City or Town II Rural, Township & Vicinity Hannibal | | 17 Date(s) or Period enlarged 1905 | | |
| 8 Site Plan with North Arrow N. 63° | | 18 Style or Design | | |
|  | | 19 Architect or Engineer | | |
| | | 20 Contractor or Builder Ed Walley | | |
| | | 21 Original Use, if apparent residence | | |
| | | 22 Present Use two residence | | |
| | | 23 Ownership Public <input type="checkbox"/> Private <input checked="" type="checkbox"/> | | |
| 9 Coordinates UTM Lat Long | | 24. Owner's Name & Address, if known Richard V. Minor c/o B.L. Minor 321 Rogers-Monroe City, Mo. 63456 | | |
| 10 Site <input type="checkbox"/> Building <input checked="" type="checkbox"/> Structure <input type="checkbox"/> Object <input type="checkbox"/> | | 25. Open to Public? Yes <input type="checkbox"/> No <input checked="" type="checkbox"/> | | |
| 11 On National Register? Yes <input type="checkbox"/> No <input checked="" type="checkbox"/> | | 26. Local Contact Person or Organization | | |
| 12. Is II Eligible? Yes <input type="checkbox"/> No <input type="checkbox"/> | | 27. Other Surveys in Which Included none | | |
| 13 Part of Estab Hist Dist? Yes <input type="checkbox"/> No <input checked="" type="checkbox"/> | | 28. No. of Stories 2 | | |
| 14. District Potent'l? Yes <input checked="" type="checkbox"/> No <input type="checkbox"/> | | 29. Basement? full Yes <input checked="" type="checkbox"/> No <input type="checkbox"/> | | |
| 15 Name of Established District | | 30. Foundation Material concrete faced | | |
| | | 31. Wall Construction frame | | |
| | | 32. Roof Type & Material hip, comp. shingle | | |
| | | 33. No. of Bays Front 2 Side 4 | | |
| | | 34. Wall Treatment aluminum siding | | |
| | | 35. Plan Shape rectangular | | |
| | | 36. Changes (Explain in #42) Addition <input type="checkbox"/> Altered <input checked="" type="checkbox"/> Moved <input type="checkbox"/> | | |
| | | 37. Condition Interior fire damage Exterior fair | | |
| | | 38. Preservation Underway? Yes <input type="checkbox"/> No <input checked="" type="checkbox"/> | | |
| | | 39. Endangered? By What? Yes <input type="checkbox"/> No <input checked="" type="checkbox"/> | | |
| | | 40. Visible from Public Road? Yes <input checked="" type="checkbox"/> No <input type="checkbox"/> | | |
| | | 41. Distance from and Frontage on Road 35 1/2 ft. | | |
| 42. Further Description of Important Features Shed-roof porch over entry; square posts on wood floor. Front windows have transom over sash, aluminum storm windows and false shutters. Hipped dormers on N&E sides have small columns flanking paired windows with mullions forming a decorative pattern. Rear bay is set back on the north side. | | | | 5 Other Name(s) 323 North Sixth Street |
|  | | | | |
| 43 History and Significance The core of this house is a one-story structure built between 1852 and 1854 by William H. Lewis, who died in 1856. The property then passed to his daughter-in-law, Pharsalia H. Lewis, Mrs. Henry P. Lewis, a schoolteacher. She bequeathed it in 1888 to her grandson Erle Homer Merriman, but he died about 1898 and his mother Elizabeth, the widow of (over) | | | | |
| 44 Description of Environment and Outbuildings Ground drops a full story on the south side, exposing the basement. | | | | |
| 45 Sources of information Hannibal Courier-Post, November 17, 1905 Title abstract; city directories Quincy Herald-Whig, July 30, 1980 p. 3A | | | | 6 |
| 46. Prepared by Esley Hamilton | | | | |
| 47. Organization Hannibal Arts Council | | | | 7 |
| 48. Date 6/80 49 Revision Date(s) | | | | |



Office of Historic Preservation, P.O. Box 176, Jefferson City, Missouri 65101

HISTORIC INVENTORY

MA-AS-001-159

| | | | |
|--|--|--|--|
| 1 No. | | 4 Present Name(s) Mrs. Benton Coontz House | |
| 2 County Marion | | 5 Other Name(s) 401 N. Sixth Street, Daniel Conboy House | |
| 3 Location of Negatives Hannibal City Hall | | | |
| 6 Specific Location 401 N. Sixth Street S. 34' of E 95', Lot #1, Blk 39 | | 16 Thematic Category | |
| 7 City or Town If Rural, Township & Vicinity Hannibal, MO 63401 | | 17 Date(s) or Period constructed 1892 | |
| 8 Site Plan with North Arrow | | 18 Style or Design Queen Anne | |
|  | | 19 Architect or Engineer | |
| | | 20 Contractor or Builder | |
| | | 21 Original Use, if apparent residence | |
| | | 22 Present Use residence | |
| 9 Coordinates UTM Lat _____ Long _____ | | 23 Ownership Public <input type="checkbox"/> Private <input checked="" type="checkbox"/> | |
| 10 Site <input type="checkbox"/> Building <input checked="" type="checkbox"/> Structure <input type="checkbox"/> Object <input type="checkbox"/> | | 24 Owner's Name & Address, if known J. Daniel & Jeri A. Conboy 401 N. Sixth Hannibal, MO 63401 | |
| 11 On National Register? Yes <input type="checkbox"/> No <input checked="" type="checkbox"/> | | 25 Open to Public? Yes <input type="checkbox"/> No <input checked="" type="checkbox"/> | |
| 12 Is it Eligible? Yes <input type="checkbox"/> No <input type="checkbox"/> | | 26 Local Contact Person or Organization | |
| 13 Part of Estab Hist Dist? Yes <input type="checkbox"/> No <input checked="" type="checkbox"/> | | 27 Other Surveys in Which Included none | |
| 14 District Potent'l? Yes <input type="checkbox"/> No <input type="checkbox"/> | | | |
| 15 Name of Established District | | 28 No. of Stories 2+ | |
| | | 29 Basement? Yes <input checked="" type="checkbox"/> No <input type="checkbox"/> 3/4 | |
| | | 30 Foundation Material rock-face ashlar | |
| | | 31 Wall Construction frame | |
| | | 32 Roof Type & Material hip, gable, comp. shingle | |
| | | 33 No. of Bays Front 2 Side 5 | |
| | | 34 Wall Treatment clapboard, shingle | |
| | | 35 Plan Shape T-shaped | |
| | | 36 Changes (Explain in #42) Addition <input type="checkbox"/> Altered <input checked="" type="checkbox"/> Moved <input type="checkbox"/> | |
| | | 37 Condition Interior good Exterior fair | |
| | | 38 Preservation Underway? Yes <input checked="" type="checkbox"/> No <input type="checkbox"/> | |
| | | 39 Endangered? By What? Yes <input type="checkbox"/> No <input checked="" type="checkbox"/> | |
| | | 40 Visible from Public Road? Yes <input checked="" type="checkbox"/> No <input type="checkbox"/> | |
| | | 41 Distance from and Frontage on Road 20'/34' | |

2 County Marion
 4 Present Name(s) Mrs. Benton Coontz House
 5 Other Name(s) 401 North Sixth

42 Further Description of Important Features
 Large bay window surmounted by gabled dormer dominates centers of south elevation. To left (west) of bay is two-story shed roof porch and to right (east) one-story porch which continues around front of house. It is wooden with latticework underneath turned posts, an openwork frieze of vertical and horizontal moldings. Spandrel between first and second floor windows is covered with hexagonal shingles which are continuous.



43 History and Significance
 Original owner was Mary E. (Mrs. Benton) Coontz. Sold in 1905 to Dr. Stephen G. Smith and stayed in Smith-Hornback family until 1960. Various owners until 1975 when present owners purchased the house. Benton Coontz was born in Florida, MO in 1838, where his parents were friends of the Clemens family. He lived in Hannibal from 1844 to 1854 and again from 1858, serving as Mayor in 1877. His

44 Description of Environment and Outbuildings
 Lot drops about a story from North to South.

| | | | |
|--|--|------------------------------------|---------------------|
| 45 Sources of Information T. M. Rogers, Atlas Map of Marion County, MO (Quincy, Ill., 1875), p. 13. R. I. Holcombe, History of Marion County (1884), p. 918. | | 46 Prepared by Daniel Conboy | |
| | | 47 Organization Landmarks Comm. | |
| | | 48 Date 7/79 | 49 Revision Date(s) |

#42. (cont'd)

ued as parapet of second level of porch,. Small second story balcony over entry is similarly treated, with shingled section continuing around north side of house. Left front bay is gabled, with miniature gables decorating the corners. False gable over porch entrance (right front bay) has sunburst pattern which is repeated in spandrel at end of porch. North side has gable over second story oriel on convex brackets. Other decorative elements include faceted panels, coffered squares inset with bosses, a section of diamond-shaped shingles, and fan shaped corner brackets. Current owners have restored structural integrity of the house.

#43. (cont'd)

election as County Collector in 1872 was the first by a Democrat after the Civil War and he was re-elected in 1874. He worked in many businesses, including leather, groceries, steamboats and printing and was a traveling salesman at the time of his death. In 1880, he owned the horsedrawn streetcar system. He lived in an earlier house on this site in the early 1870's, later building a new house on Bird Street, west of Maple. His widow built this new house, and their son Robert E. Coontz, spent his early manhood prior to his outstanding naval career.

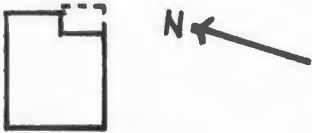

#45. (cont'd)

Hagood, Story of Hannibal, (1976), p. 67
 City directories; title abstract.
Hannibal Courier-Post, March 15, 1905.



HISTORIC INVENTORY

MA-AS-001-160

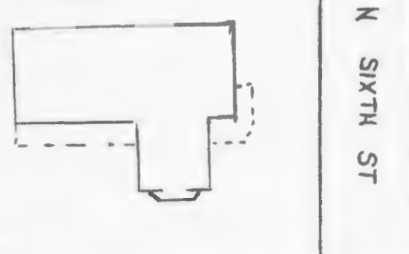

| | | | | | | | |
|---|--|---|--|---|--|--|--|
| 1 No 2 County Marion | | 4 Present Name(s) Loudon-Byrum House | | 1 No | | | |
| 3 Location of Negatives Hannibal Arts Council | | 5 Other Name(s) | | | | | |
| 6 Specific Location 403 North 6th St. N 31 1/2' of E 95' of Lot 1, Block 39 | | 16 Thematic Category 403 North Sixth Street | | | 2 County Marion | | |
| 7 City or Town II Rural, Township & Vicinity Hannibal | | 17 Date(s) or Period constructed c. 1895 | | | | | |
| 8 Site Plan with North Arrow <div style="text-align: center;"> <p>North 6th Street</p>  </div> | | 18 Style or Design Queen Anne | | | | | |
| 9 Coordinates Lat _____ Long _____ UTM _____ | | 19 Architect or Engineer | | 4. Present Name(s) Loudon-Byrum House | | | |
| 10 Site: <input type="checkbox"/> Building: <input checked="" type="checkbox"/> Structure: <input type="checkbox"/> Object: <input type="checkbox"/> | | 20 Contractor or Builder | | | | | |
| <table border="1" style="width:100%; border-collapse: collapse;"> <tr> <td style="width:50%;">11 On National Register? Yes <input type="checkbox"/> No <input checked="" type="checkbox"/></td> <td style="width:50%;">12 Is It Eligible? Yes <input type="checkbox"/> No <input type="checkbox"/></td> </tr> <tr> <td>13 Part of Estab Hist Dist? Yes <input type="checkbox"/> No <input checked="" type="checkbox"/></td> <td>14 District Potent'l? Yes <input checked="" type="checkbox"/> No <input type="checkbox"/></td> </tr> </table> | | 11 On National Register? Yes <input type="checkbox"/> No <input checked="" type="checkbox"/> | 12 Is It Eligible? Yes <input type="checkbox"/> No <input type="checkbox"/> | | 13 Part of Estab Hist Dist? Yes <input type="checkbox"/> No <input checked="" type="checkbox"/> | 14 District Potent'l? Yes <input checked="" type="checkbox"/> No <input type="checkbox"/> | 21 Original Use, if apparent residence |
| 11 On National Register? Yes <input type="checkbox"/> No <input checked="" type="checkbox"/> | 12 Is It Eligible? Yes <input type="checkbox"/> No <input type="checkbox"/> | | | | | | |
| 13 Part of Estab Hist Dist? Yes <input type="checkbox"/> No <input checked="" type="checkbox"/> | 14 District Potent'l? Yes <input checked="" type="checkbox"/> No <input type="checkbox"/> | | | | | | |
| 15 Name of Established District | | 22 Present Use residence | | 5 Other Name(s) 403 North Sixth Street | | | |
| 23 Ownership Public <input type="checkbox"/> Private <input checked="" type="checkbox"/> | | 24 Owner's Name & Address, if known Robert & Mary Whitaker | | | | | |
| 25 Open to Public? Yes <input type="checkbox"/> No <input checked="" type="checkbox"/> | | 26 Local Contact Person or Organization | | | | | |
| 27 Other Surveys in Which Included none | | 28 No. of Stories 2 | | 2 County Marion | | | |
| 29 Basement? full Yes <input checked="" type="checkbox"/> No <input type="checkbox"/> | | 30 Foundation Material rock-face ashlar | | | | | |
| 31 Wall Construction frame | | 32 Roof Type & Material cross gable, comp. | | | | | |
| 33 No. of Bays Front: 2 Side: 2 | | 34 Wall Treatment asbestos shingles | | 4. Present Name(s) Loudon-Byrum House | | | |
| 35 Plan Shape T | | 36 Changes (Explain in #42) Addition: <input type="checkbox"/> Altered: <input type="checkbox"/> Moved: <input type="checkbox"/> | | | | | |
| 37 Condition Interior: _____ Exterior: good | | 38 Preservation Underway? Yes <input type="checkbox"/> No <input checked="" type="checkbox"/> | | | | | |
| 39 Endangered? By What? Yes <input type="checkbox"/> No <input checked="" type="checkbox"/> | | 40 Visible from Public Road? Yes <input checked="" type="checkbox"/> No <input type="checkbox"/> | | 5 Other Name(s) 403 North Sixth Street | | | |
| 41 Distance from and Frontage on Road /31 1/2 ft. | |  | | | | | |
| 42 Further Description of Important Features N front bay has pedimented gable to street with round-headed window; first floor window is transom over sash with wooden segmental arch. Other windows are double-hung, 1-over-1 with entablature-moldings. Front porch, S front bay, has turned posts and balusters, scalloped frieze and quarter-round spoked brackets in corners. Rear porch has lost its original posts in the past year. | | 43 History and Significance William T. Loudon appears as resident at this address from 1896. He was chief clerk of the Burlington Railroad and probably a near relation to Thomas B. Loudon, the livery proprietor with whom he had previously resided. In 1906 he sold to Lacy M. Byrum, a cigar manufacturer, who resided there until 1929. He was a prominent Democratic committeeman and his (over) | | | | | |
| 44 Description of Environment and Outbuildings Concrete & stone retaining wall (about 18" high) on north side of property. | | 45 Sources of Information Hannibal Courier-Post, May 10, 1906 city directories; title abstract Hannibal Courier-Post, August 31, 1920 Missouri Historical Review, XXIX (1934-35), p. 299. | | 2 County Marion | | | |
| 46 Prepared by Esley Hamilton | | 47 Organization Hannibal Arts Council | | | | | |
| 48 Date 6/80 | | 49 Revision Date(s) | | | | | |

43. (con't.) daughter-in-law Marie Ruoff Byrum was the first woman to vote in Missouri under the 19th Amendment.



MA-AS-001-161

State Historical Survey and Planning Office, State Capitol Building, Room B-25,
HISTORIC INVENTORY Jefferson City, Missouri 65101

| | | | | | |
|---|--|---|--|---------------------------------------|--|
| 1 No | | 4. Present Name(s) Bishop-Ure-Lesem House | | 1 No. | |
| 2 County Marion | | 5. Other Name(s) | | | |
| 3 Location of Negatives Hannibal City Hall | | | | | |
| 6 Specific Location 407 N. Sixth Street | | 16. Thematic Category | | 2. County Marion | |
| 7 City or Town If Rural, Township & Vicinity Hannibal, MO 63401 | | 17. Date(s) or Period constructed 1870 | | | |
| 8 Site Plan with North Arrow | | 18. Style or Design Italianate | | | |
|  | | 19. Architect or Engineer | | | |
| | | 20. Contractor or Builder | | | |
| | | 21. Original Use, if apparent residence | | | |
| | | 22. Present Use apartments | | | |
| 9 Coordinates UTM Lat Long | | 23 Ownership Public <input type="checkbox"/> Private <input checked="" type="checkbox"/> | | | 4 Present Name(s) Bishop-Ure-Lesem House |
| 10 Site <input type="checkbox"/> Building <input checked="" type="checkbox"/> Structure <input type="checkbox"/> Object <input type="checkbox"/> | | 24. Owner's Name & Address, if known G. G. Riegel R #2 Hannibal, MO 63401 | | | |
| 11 On National Register? Yes <input type="checkbox"/> No <input checked="" type="checkbox"/> | | 25. Open to Public? Yes <input type="checkbox"/> No <input checked="" type="checkbox"/> | | | |
| 12 Is It Eligible? Yes <input type="checkbox"/> No <input type="checkbox"/> | | 26. Local Contact Person or Organization | | | |
| 13 Part of Estab. Hist. Dist.? Yes <input type="checkbox"/> No <input checked="" type="checkbox"/> | | 27. Other Surveys in Which Included none | | | |
| 14. District Potent'l? Yes <input type="checkbox"/> No <input type="checkbox"/> | | | | | |
| 15 Name of Established District | | | | | |
| 42 Further Description of Important Features The second floor of this house was extensively remodeled c. 1940 and 1965, but the ground floor retains one marble fireplace and most original woodwork, including sliding doors and interior transoms. The front porch originally extended across the whole front, but has now been shortened to the two center bays, reusing or copying the original woodwork. It has shaped posts and a spindle frieze. Tall | | 28. No. of Stories 2 | | 5 City Name(s) 407 N. Sixth | |
| | | 29. Basement? Yes <input checked="" type="checkbox"/> No <input type="checkbox"/> | | | |
| | | 30. Foundation Material rubble stone | | | |
| | | 31. Wall Construction frame | | | |
| | | 32. Roof Type & Material gabl hip, comp. shingle | | | |
| | | 33. No. of Bays Front 5 Side irreg | | | |
| | | 34. Wall Treatment clapboard | | | |
| | | 35. Plan Shape T-shaped | | | |
| | | 36. Changes (Explain in #42) Addition <input type="checkbox"/> Altered <input type="checkbox"/> Moved <input type="checkbox"/> | | | |
| | | 37. Condition Interior fair Exterior good | | | |
| | | 38. Preservation Underway? Yes <input checked="" type="checkbox"/> No <input type="checkbox"/> | | | |
| | | 39. Endangered? By What? Yes <input type="checkbox"/> No <input checked="" type="checkbox"/> | | | |
| | | 40. Visible from Public Road? Yes <input checked="" type="checkbox"/> No <input type="checkbox"/> | | | |
| | | 41. Distance from and Frontage on Road 20'/65.5' | | | |
| 43 History and Significance In 1870, William M. Bishop, partner of William A. Warner in the Bishop and Warner Hardware Store (126 South Main) borrowed \$7,000 against this property. In 1873, both partners lived here. They lost the property in 1876, and the following year it was purchased by John Ure, who was Vice-President of the Badger State Lumber Company, and one of the many prosperous lumberman in Hannibal. | |  | | | |
| 44 Description of Environment and Outbuildings Two garages formerly in the rear have been removed. The house is at the center of a complete blockface of historic residences. The north side of the property has a rubble stone retaining wall. | | | | | |
| 45 Sources of Information City directories; owner; title abstracts. Hannibal Courier Trade Review (Jan. 1879) History of Marion County (1884), p. 999 | | 46. Prepared by E. Hamilton | | | |
| | | 47. Organization Landmarks Comm. | | | |
| | | 48. Date 6/79 | | | |
| | | 49. Revision Date(s) | | | |

#42. (cont'd)

double hung windows have label-like wooden lintels. Brackets have been removed from the frieze under front cornice and hidden gutters replaced with metal guttering. A first floor frame bay window at the end of the south wing has a foundation of large ashlar blocks, in contrast with the rubble foundation elsewhere. One-story porch in southwest angle originally extended around the back of the house. It is now partially enclosed, and a new rear deck is under construction.

#43. (cont'd)

In 1889, the property was purchased by Joseph Lesem, a clothier, whose store is still standing at 125-127 North Main Street. He apparently remodeled the house, installing the door with the initial "L" cut into the glass.

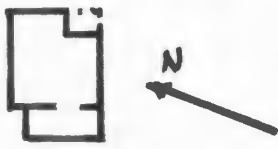

#45. (cont'd)

Souvenir Album of Hannibal (1891)



Office of Historic Preservation, P.O. Box 176, Jefferson City, Missouri 65101

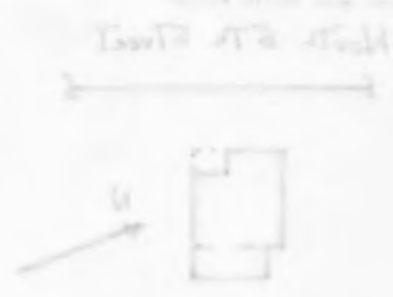
HISTORIC INVENTORY

| | | | | |
|---|--|---|---|---|
| 1 No | | 4 Present Name(s) John M. Worland | | 1 No |
| 2 County Marion | | 5 Other Name(s) | | |
| 3 Location of Negatives Hannibal Arts Council | | 411 North Sixth Street | | |
| 6 Specific Location 411 North 6th St. S 1/2 of Lot 3, Block 39 | | 16. Thematic Category | | 2 County Marion |
| 7 City or Town If Rural, Township & Vicinity Hannibal | | 17 Date(s) or Period constructed c. 1904 | | |
| 8 Site Plan with North Arrow <div style="text-align: center;"> <p>North 6th Street</p>  </div> | | 18 Style or Design Queen Anne | | |
| | | 19. Architect or Engineer | | 4. Present Name(s) John M. Worland house |
| | | 20. Contractor or Builder | | |
| | | 21. Original Use, if apparent residence | | |
| | | 22 Present Use residence | | 5 Other Name(s) 411 North Sixth Street |
| | | 23 Ownership Public <input type="checkbox"/> Private <input checked="" type="checkbox"/> | | |
| | | 24. Owner's Name & Address, if known Robert & Marjorie Craig | | |
| 9 Coordinates Lat Long | | 25. Open to Public? Yes <input type="checkbox"/> No <input checked="" type="checkbox"/> | | 1 No |
| 10 Site <input type="checkbox"/> Building <input checked="" type="checkbox"/> Structure <input type="checkbox"/> Object <input type="checkbox"/> | | 26. Local Contact Person or Organization | | |
| 11 On National Register? Yes <input type="checkbox"/> No <input checked="" type="checkbox"/> | | 27. Other Surveys in Which Included none | | |
| 12. Is It Eligible? Yes <input type="checkbox"/> No <input type="checkbox"/> | | 28. No. of Stories 2 | | 2 County Marion |
| 13 Part of Estab Hist Dist? Yes <input type="checkbox"/> No <input checked="" type="checkbox"/> | | 29. Basement? Yes <input checked="" type="checkbox"/> No <input type="checkbox"/> full | | |
| 14. District Potent'l? Yes <input checked="" type="checkbox"/> No <input type="checkbox"/> | | 30. Foundation Material coursed rubble | | |
| 15 Name of Established District | | 31. Wall Construction frame | | 4. Present Name(s) John M. Worland house |
| | | 32. Roof Type & Material cross gable, comp. shingle | | |
| | | 33. No. of Bays Front 3 Side 2(N) | | |
| | | 34. Wall Treatment asbestos shingle | | 5 Other Name(s) 411 North Sixth Street |
| | | 35. Plan Shape T | | |
| | | 36. Changes (Explain in #42) Addition <input type="checkbox"/> Altered <input type="checkbox"/> Moved <input type="checkbox"/> | | |
| | | 37. Condition Interior Exterior good | | 1 No |
| | | 38. Preservation Underway? Yes <input type="checkbox"/> No <input checked="" type="checkbox"/> | | |
| | | 39. Endangered? By What? Yes <input type="checkbox"/> No <input checked="" type="checkbox"/> | | |
| | | 40. Visible from Public Road? Yes <input checked="" type="checkbox"/> No <input type="checkbox"/> | | 1 No |
| | | 41. Distance from and Frontage on Road /32.75 ft. | | |
| | | <div style="text-align: center;">  </div> | | |
| 42. Further Description of Important Features N front bay has gabled end to street; boxed cornice with returns. S two bays are fronted by shed-roof porch supported on the stone foundation of the house; one original turned, porch post and one replacement. Simple 1-over-1 double hung windows. Basement is at ground level in rear. | | | | |
| 43 History and Significance John M. Worland, auditor of the St. Louis and Hannibal Railroad, appears in City Directories as resident at this address from 1905, one year after he bought the lot. He lived here until 1926. Later that year the house was purchased as a parsonage for the Methodist Episcopal Church South. (the Park Methodist Church); it seems to have been used as a residence for the (over) | | | | |
| 44 Description of Environment and Outbuildings Shed roof garage on alley in rear. Low concrete retaining wall along sidewalk. | | | | |
| 45 Sources of Information city directories; title abstract Sanborn Maps of 1899 & 1906 | | | 46. Prepared by Esley Hamilton | |
| | | | 47. Organization Hannibal Arts Council | |
| | | | 48. Date 6/80 | |
| | | | 49 Revision Date(s) | |

MA-AS-00-162

HISTORIC INVENTORY

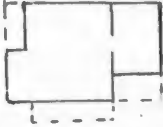
| | | | |
|---|--|---|--|
| 1. Name of Property: John M. Worland House | | 2. Address: 111 North Birch Street | |
| 3. City: Jefferson City, Missouri | | 4. State: Missouri | |
| 5. Date of Construction: 1911 | | 6. Date of Inventory: 1976 | |
| 7. Architect: Unknown | | 8. Style: Colonial Revival | |
| 9. Number of Stories: 1.5 | | 10. Number of Units: 1 | |
| 11. Number of Bedrooms: 3 | | 12. Number of Bathrooms: 1 | |
| 13. Number of Kitchens: 1 | | 14. Number of Living Rooms: 1 | |
| 15. Number of Dining Rooms: 1 | | 16. Number of Porches: 1 | |
| 17. Number of Garages: 0 | | 18. Number of Other Structures: 0 | |
| 19. Number of Other Features: 0 | | 20. Number of Other Features: 0 | |
| 21. Number of Other Features: 0 | | 22. Number of Other Features: 0 | |
| 23. Number of Other Features: 0 | | 24. Number of Other Features: 0 | |
| 25. Number of Other Features: 0 | | 26. Number of Other Features: 0 | |
| 27. Number of Other Features: 0 | | 28. Number of Other Features: 0 | |
| 29. Number of Other Features: 0 | | 30. Number of Other Features: 0 | |
| 31. Number of Other Features: 0 | | 32. Number of Other Features: 0 | |
| 33. Number of Other Features: 0 | | 34. Number of Other Features: 0 | |
| 35. Number of Other Features: 0 | | 36. Number of Other Features: 0 | |
| 37. Number of Other Features: 0 | | 38. Number of Other Features: 0 | |
| 39. Number of Other Features: 0 | | 40. Number of Other Features: 0 | |
| 41. Number of Other Features: 0 | | 42. Number of Other Features: 0 | |
| 43. Number of Other Features: 0 | | 44. Number of Other Features: 0 | |
| 45. Number of Other Features: 0 | | 46. Number of Other Features: 0 | |
| 47. Number of Other Features: 0 | | 48. Number of Other Features: 0 | |
| 49. Number of Other Features: 0 | | 50. Number of Other Features: 0 | |
| 51. Number of Other Features: 0 | | 52. Number of Other Features: 0 | |
| 53. Number of Other Features: 0 | | 54. Number of Other Features: 0 | |
| 55. Number of Other Features: 0 | | 56. Number of Other Features: 0 | |
| 57. Number of Other Features: 0 | | 58. Number of Other Features: 0 | |
| 59. Number of Other Features: 0 | | 60. Number of Other Features: 0 | |
| 61. Number of Other Features: 0 | | 62. Number of Other Features: 0 | |
| 63. Number of Other Features: 0 | | 64. Number of Other Features: 0 | |
| 65. Number of Other Features: 0 | | 66. Number of Other Features: 0 | |
| 67. Number of Other Features: 0 | | 68. Number of Other Features: 0 | |
| 69. Number of Other Features: 0 | | 70. Number of Other Features: 0 | |
| 71. Number of Other Features: 0 | | 72. Number of Other Features: 0 | |
| 73. Number of Other Features: 0 | | 74. Number of Other Features: 0 | |
| 75. Number of Other Features: 0 | | 76. Number of Other Features: 0 | |
| 77. Number of Other Features: 0 | | 78. Number of Other Features: 0 | |
| 79. Number of Other Features: 0 | | 80. Number of Other Features: 0 | |
| 81. Number of Other Features: 0 | | 82. Number of Other Features: 0 | |
| 83. Number of Other Features: 0 | | 84. Number of Other Features: 0 | |
| 85. Number of Other Features: 0 | | 86. Number of Other Features: 0 | |
| 87. Number of Other Features: 0 | | 88. Number of Other Features: 0 | |
| 89. Number of Other Features: 0 | | 90. Number of Other Features: 0 | |
| 91. Number of Other Features: 0 | | 92. Number of Other Features: 0 | |
| 93. Number of Other Features: 0 | | 94. Number of Other Features: 0 | |
| 95. Number of Other Features: 0 | | 96. Number of Other Features: 0 | |
| 97. Number of Other Features: 0 | | 98. Number of Other Features: 0 | |
| 99. Number of Other Features: 0 | | 100. Number of Other Features: 0 | |



42.(con't.) presiding elder rather than the pastor. It was sold in 1956.



Office of Historic Preservation, P.O. Box 176, Jefferson City, Missouri 65101
HISTORIC INVENTORY

| | | | |
|--|--|---|--|
| 1 No. | | 4 Present Name(s) Bonfils House | |
| 2 County Marion | | 5 Other Name(s) | |
| 3 Location of Neighbors Hannibal City Hall | | | |
| 6 Specific Location 412 N. Sixth Street S. 1/2, Lot #6, Blk. 32 | | 16 Thematic Category | |
| 7 City or Town If Rural, Township & Vicinity Hannibal, MO 63401 | | 17 Date(s) or Period constructed 1892 | |
| 8 Site Plan with North Arrow  | | 18 Style or Design Queen Anne | |
| | | 19 Architect or Engineer | |
| | | 20 Contractor or Builder | |
| | | 21 Original Use, if apparent residence | |
| | | 22 Present Use two-family residence | |
| | | 23 Ownership Public <input type="checkbox"/> Private <input checked="" type="checkbox"/> | |
| | | 24 Owner's Name & Address, if known Henry E. Sultzman 2100 Crescent Drive Hannibal, MO 63401 | |
| 9 Coordinates UTM Lat Long | | 25 Open to Public? Yes <input type="checkbox"/> No <input checked="" type="checkbox"/> | |
| 10 Site <input type="checkbox"/> Building <input checked="" type="checkbox"/> Structure <input type="checkbox"/> Object <input type="checkbox"/> | | 26 Local Contact Person or Organization | |
| 11 On National Register? Yes <input type="checkbox"/> No <input checked="" type="checkbox"/> | | 27 Other Surveys in Which Included none | |
| 12 Is It Eligible? Yes <input type="checkbox"/> No <input type="checkbox"/> | | | |
| 13 Part of Estab. Hist. Dist.? Yes <input type="checkbox"/> No <input checked="" type="checkbox"/> | | | |
| 14 District Potent'l? Yes <input type="checkbox"/> No <input type="checkbox"/> | | | |
| 15 Name of Established District | | 28 No. of Stories 1-1/2 | |
| | | 29 Basement? Yes <input checked="" type="checkbox"/> No <input type="checkbox"/> full | |
| | | 30 Foundation Material rubble stone | |
| | | 31 Wall Construction frame | |
| | | 32 Roof Type & Material cross gable, comp. shingle | |
| | | 33 No. of Bays Front 2 Side | |
| | | 34 Wall Treatment composition brick siding | |
| | | 35 Plan Shape irregular | |
| | | 36 Changes (Explain in #42) Addition <input type="checkbox"/> Altered <input checked="" type="checkbox"/> Moved <input type="checkbox"/> | |
| | | 37 Condition Interior Exterior poor | |
| | | 38 Preservation Underway? Yes <input type="checkbox"/> No <input checked="" type="checkbox"/> | |
| | | 39 Endangered? By What? Yes <input checked="" type="checkbox"/> No <input type="checkbox"/> neglect | |
| | | 40 Visible from Public Road? Yes <input checked="" type="checkbox"/> No <input type="checkbox"/> | |
| | | 41 Distance from and Frontage on Road 25' | |
| 42 Further Description of Important Features Saltbox roof over entrance bay, two story gabled wing form right bay. Long porch along south side has separate entrance. Two-story partially enclosed porch in rear. | | | |
| 43 History and Significance The property was purchased by Henrietta B. Bonfils early in 1892. City directories list her and her husband Eugene N. Bonfils at this address by 1894. The sold to Henry Sultzman. Bonfils (b. 1829) was son of a Corsican immigrant and father of the Hannibal City Engineer. | | | |
| 44 Description of Environment and Outbuildings Garage on alley, now disused. Low rock face ashlar retaining wall across frontage. Drop of at least 50' on south side into disused quarry - opens one of most spectacular views of the river to be had in Hannibal. View is now partially overgrown. | | | |
| 45 Sources of Information Portrait & Biographical Record (1895), p. 328 City directories; title abstract. | | | |
| 46 Prepared by E. Hamilton | | | |
| 47 Organization Landmarks Comm. | | | |
| 48 Date 6/79 | | | |
| 49 Revision Date(s) | | | |




2 County
 Marion
 4 Present Name(s)
 Bonfils House
 5 Other Name(s)
 412 North Sixth Street



MA-AS-001-164

State Historical Survey and Planning Office, State Capitol Building, Room B-25,
HISTORIC INVENTORY Jefferson City, Missouri 65101

| | | | | | | |
|---|---|-------------------------|--|---|--|------------------------------------|
| 1 No 2 County Marion | 4. Present Name(s) 415 North Sixth Street | 1 No. | | | | |
| 3 Location of Negatives Hannibal City Hall | 5. Other Name(s) Helm south rental house | | | | | |
| 6 Specific Location 415 North Sixth Street North 1/2 Lot #3, Blk. 39 | | | | | | |
| 7 City or Town If Rural, Township & Vicinity Hannibal, MO 63401 | 16. Thematic Category 17. Date(s) or Period constructed c. 1855-1860 | 2 County | | | | |
| 8 Site Plan with North Arrow <div style="text-align: center;">  </div> | 18. Style or Design late Federal | | | | | |
| 9 Coordinates UTM Lat Long | 19. Architect or Engineer 20. Contractor or Builder John B. Helm | | | | | |
| 10 Site <input checked="" type="checkbox"/> Building <input checked="" type="checkbox"/> Structure <input type="checkbox"/> Object <input type="checkbox"/> | 21. Original Use, if apparent residence | 4 Present Name(s) | | | | |
| <table border="1" style="width: 100%; border-collapse: collapse;"> <tr> <td style="width: 50%;">11 On National Register? Yes <input type="checkbox"/> No <input checked="" type="checkbox"/></td> <td style="width: 50%;">12 Is It Eligible? Yes <input type="checkbox"/> No <input type="checkbox"/></td> </tr> <tr> <td>13 Part of Estab. Hist. Dist.? Yes <input type="checkbox"/> No <input checked="" type="checkbox"/></td> <td>14. District Potent'l? Yes <input type="checkbox"/> No <input type="checkbox"/></td> </tr> </table> | 11 On National Register? Yes <input type="checkbox"/> No <input checked="" type="checkbox"/> | | 12 Is It Eligible? Yes <input type="checkbox"/> No <input type="checkbox"/> | 13 Part of Estab. Hist. Dist.? Yes <input type="checkbox"/> No <input checked="" type="checkbox"/> | 14. District Potent'l? Yes <input type="checkbox"/> No <input type="checkbox"/> | 22 Present Use residence |
| 11 On National Register? Yes <input type="checkbox"/> No <input checked="" type="checkbox"/> | 12 Is It Eligible? Yes <input type="checkbox"/> No <input type="checkbox"/> | | | | | |
| 13 Part of Estab. Hist. Dist.? Yes <input type="checkbox"/> No <input checked="" type="checkbox"/> | 14. District Potent'l? Yes <input type="checkbox"/> No <input type="checkbox"/> | | | | | |
| 15 Name of Established District | 23 Ownership Public <input type="checkbox"/> Private <input checked="" type="checkbox"/> | | | | | |
| 24. Owner's Name & Address, if known James Ernest Hardin 415 North Sixth St. Hannibal, MO 63401 | | 415 North Sixth Street | | | | |
| 25. Open to Public? Yes <input type="checkbox"/> No <input checked="" type="checkbox"/> | | | | | | |
| 26. Local Contact Person or Organization none | | | | | | |
| 27. Other Surveys in Which Included none | | 5 Other Name(s) | | | | |
| 28. No. of Stories 2 | | | | | | |
| 29. Basement? Yes <input checked="" type="checkbox"/> No <input type="checkbox"/> full | | | | | | |
| 30. Foundation Material rubble stone | | Helm South Rental House | | | | |
| 31. Wall Construction brick | | | | | | |
| 32. Roof Type & Material comp. shingle gable | | | | | | |
| 33. No. of Bays Front 3 Side blank | | Helm South Rental House | | | | |
| 34. Wall Treatment stretcher bond, painted | | | | | | |
| 35. Plan Shape L-shape | | | | | | |
| 36. Changes (Explain in #42) Addition <input type="checkbox"/> Altered <input checked="" type="checkbox"/> Moved <input type="checkbox"/> | | Helm South Rental House | | | | |
| 37. Condition Interior _____ Exterior good | | | | | | |
| 38. Preservation Underway? Yes <input type="checkbox"/> No <input checked="" type="checkbox"/> | | | | | | |
| 39. Endangered? By What? Yes <input type="checkbox"/> No <input checked="" type="checkbox"/> | | Helm South Rental House | | | | |
| 40. Visible from Public Road? Yes <input checked="" type="checkbox"/> No <input type="checkbox"/> | | | | | | |
| 41. Distance from and Frontage on Road | | | | | | |
| 42 Further Description of Important Features Door is set in large opening with sidelights and toplight. Hip roof porch across front with square wooden posts, probably an early 20th c. replacement. Flat wood lintels and sills, double-hung, one-over-one windows. Gable ends have parapets with corbelling at front and back corners; chimney at center of south end. Dentilled frieze. On ends of house, rubble foundation extends to level of second floor. | | Helm South Rental House | | | | |
| 43 History and Significance This house and the one immediately north were built by John B. Helm (1797-1872) as rental properties and remained in his family for many years. Helm came to Hannibal from Kentucky in 1852 and was active in many business endeavors and judge of the County Court. He is said to have built as many as 80 structures locally, and indeed, there are still many houses in Hannibal that exhibit | | | | | | |
| 44 Description of Environment and Outbuildings Small garage in rear. This house is part of a complete blockface of historic residences. 415 North Sixth was originally identical. | | | | | | |
| 45 Sources of Information Hart & Mapother, "City of Hannibal" (1854-map). Bird's Eye View of the City of Hannibal (1869) Holcombe, History of Marion County (1884), p. 606 title abstract. | | Helm South Rental House | | | | |
| 46. Prepared by E. Hamilton | | | | | | |
| 47. Organization Landmarks Comm. | | | | | | |
| 48. Date 6/79 | | Helm South Rental House | | | | |
| 49 Revision Date(s) | | | | | | |
| 50. Other | | | | | | |



#42. (cont'd)

In rear, a two story gabled brick and stone sing of two bays appears as three stories because of drop in grade. In the southwest angle is a two-story porch, now enclosed.

#43. (cont'd)

characteristics of these two, particularly the corbelled gable end.



Office of Historic Preservation, P.O. Box 176, Jefferson City, Missouri 65101

HISTORIC INVENTORY

MA-AS-001-165

1 No

2 County

Marion

4. Present Name(s)

Harry K. Logan House

5 Other Name(s)

416 North Sixth Street

6

7

8

9

1 No

2 County
Marion

3 Location of Negatives
Hannibal City Hall

4 Present Name(s)
Harry K. Logan House

5 Other Name(s)

6 Specific Location
416 N. Sixth Street
N 1/2, Lot #6, Blk. 32

7 City or Town
Hannibal, MO 63401

16 Thematic Category

17 Date(s) or Period
constructed 1892

18 Style or Design
Queen Anne

28 No. of Stories 1-1/2

29 Basement? Yes ☒ No ☐

30 Foundation Material
rubble stone

8 Site Plan with North Arrow

19 Architect or Engineer

20 Contractor or Builder

21 Original Use, if apparent
residence

22 Present Use
residence

31 Wall Construction
frame

32 Roof Type & Material cross gable, comp. shingle

33 No. of Bays
Front 2 Side 2

34 Wall Treatment
clapboard, shingle

9 Coordinates UTM
Lat
Long

23 Ownership Public ☐ Private ☒

24 Owner's Name & Address, if known
Patricia Petter Aubuchon
416 N. Sixth
Hannibal, MO 63401

35 Plan Shape irregular

36 Changes (Explain in #42) Addition ☒ Altered ☐ Moved ☐

10 Site ☐ Building ☒ Structure ☐ Object ☐

25 Open to Public? Yes ☐ No ☒

26 Local Contact Person or Organization

37 Condition Interior Exterior fair

38 Preservation Underway? Yes ☐ No ☒

11 On National Register? Yes ☐ No ☒

12 Is Eligible? Yes ☐ No ☐

27 Other Surveys in Which Included
none

39 Endangered? By What? Yes ☐ No ☒

13 Part of Estab Hist Dist? Yes ☐ No ☒

14 District Potent? Yes ☐ No ☐

40 Visible from Public Road? Yes ☒ No ☐

41 Distance from and Frontage on Road
25' /

15 Name of Established District

42 Further Description of Important Features
Saltbox roof over one-story entrance porch, decorated with brackets, pendants, grillwork frieze, jigsaw porch slats, and round bottom shingles. Bag to left is two story overhanging gable with covered bargeboard; upper surface of alternating pointed and squared shingles. Oriel with shed roof in this wing may have been added in 1905 by Wm. Mefford construction. S-side has frieze above first floor windows.



43 History and Significance
Harry K. Logan bought this property in 1892 and was already listed in the street directory of that year. He was the brother and partner of John Logan, Jr., in the Logan Shoe Company, incorporated as the Bluff City Shoe Company in 1900 and sold to International Shoe Company in 1925. John Logan, Jr., lived next door at 418-420 North Sixth Street.

44 Description of Environment and Outbuildings
Two car garage on alley. Fine view of river from second floor rear. House to south is contemporary and similar in mass.

45 Sources of Information
City directories; title abstract.
Hagood Story of Hannibal (1976), pp. 100, 175
Hannibal Courier-Post; Nov. 2, 1905.

46 Prepared by
E. Hamilton

47 Organization
Landmarks Comm.

48 Date
6/79

49 Revision Date(s)

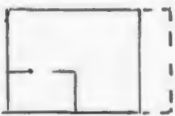
#42. (cont'd)

Two story rear elevation with many porches altered at various times.



MA-AS-001-166

State Historical Survey and Planning Office, State Capitol Building, Room B-25,
HISTORIC INVENTORY Jefferson City, Missouri 65101

| | | | | |
|---|--|---|--|--|
| 1 No | | 4. Present Name(s) 417 North Sixth Street | | 1 No. |
| 2 County Marion | | 5. Other Name(s) Helm north rental house | | |
| 3 Location of Negatives Hannibal City Hall | | | | |
| 6 Specific Location 417 North Sixth Street South Half Lot #4, Blk. 39 | | 16. Thematic Category | | 2. County Marion |
| 7 City or Town If Rural, Township & Vicinity Hannibal, MO 63401 | | 17. Date(s) or Period constructed c. 1855-1860 | | |
| 8 Site Plan with North Arrow <div style="text-align: center;">  </div> | | 18. Style or Design late Federal | | |
| | | 19. Architect or Engineer | | 4 Present Name(s) 417 North Sixth Street |
| | | 20. Contractor or Builder | | |
| | | 21. Original Use, if apparent residence | | |
| | | 22. Present Use residence | | 5 Other Name(s) Helm North Rental House |
| | | 23. Ownership Public <input type="checkbox"/> Private <input checked="" type="checkbox"/> | | |
| | | 24. Owner's Name & Address, if known Murl D. Leeders 417 N. Sixth St Hannibal, MO 63401 | | |
| 9 Coordinates UTM Lat Long | | 25. Open to Public? Yes <input type="checkbox"/> No <input checked="" type="checkbox"/> | | |
| 10 Site <input type="checkbox"/> Building <input checked="" type="checkbox"/> Structure <input type="checkbox"/> Object <input type="checkbox"/> | | 26. Local Contact Person or Organization | | |
| 11 On National Register? Yes <input type="checkbox"/> No <input checked="" type="checkbox"/> | | 27. Other Surveys in Which Included none | | |
| 12. Is Eligible? Yes <input type="checkbox"/> No <input type="checkbox"/> | | | | |
| 13 Part of Estab. Hist. Dist.? Yes <input type="checkbox"/> No <input checked="" type="checkbox"/> | | | | |
| 14. District Potent'l? Yes <input type="checkbox"/> No <input type="checkbox"/> | | | | |
| 15 Name of Established District | | | | |
| 42 Further Description of Important Features Door is set in large opening with sidelights and toplight. Hip-roof porch across front with wood columns and lattice-work underneath is probably an early 20th century replacement. Flat wood lintels and sills, shutters. Gable ends have parapets with corbelling at front and back corners; chimney at center of South end. Dentilled frieze. On ends of house, rubble foundation extends to level of second | | | | |
| 43 History and Significance This house and the one immediately south were built by John B. Helm (1797-1872) as rental properties and remained in his family for many years. Helm came to Hannibal from Kentucky in 1852 and was active in many business endeavors and Judge of the County Court. He is said to have built as many as 80 structures locally, and indeed, there are still many houses in Hannibal exhibiting chara | | | | |
| 44 Description of Environment and Outbuildings This house is part of a complete blockface of historic residences. 415 North Sixth was originally identical. | | | | |
| 45 Sources of Information Hart & Mapother, "City of Hannibal" (1854-map) Bird's Eye View of the City of Hannibal (1869) Holcombe, History of Marion County (1884), p. 606 title abstracts. | | | | |
| 46. Prepared by E. Hamilton | | | | |
| 47. Organization Landmarks Comm. | | | | |
| 48. Date 6/79 | | | | |
| 49. Revision Date(s) | | | | |



#42. (cont'd)

floor. In rear, a two-story brick and stone gabled wing of two bays appears as three stories because of drop in grade. In the southwest angle is a two-story porch, now enclosed.

#43. (cont'd)

teristics similar to these two, particularly the corbelled gable end. The house immediately north was probably built for Helm's daughter-in-law and grandchildren.



Office of Historic Preservation, P.O. Box 176, Jefferson City, Missouri 65101

HISTORIC INVENTORY

MA-AS-001-167

1 No

2

3

4

5

6

7

8

9

10

11

12

13

14

1 No

2 County
Marion

3 Location of Negatives
Hannibal

4 Present Name(s)
Old High School

5 Other Name(s)
Owsley-Logan House

6 Specific Location
418-420 N. Sixth
W. 101' of Lot #5, Blk. 32

7 City or Town If Rural, Township & Vicinity
Hannibal, MO 63401

8 Site Plan with North Arrow

16 Thematic Category

17 Date(s) or Period
constructed c. 1862-1868

18 Style or Design
Mixed Victorian

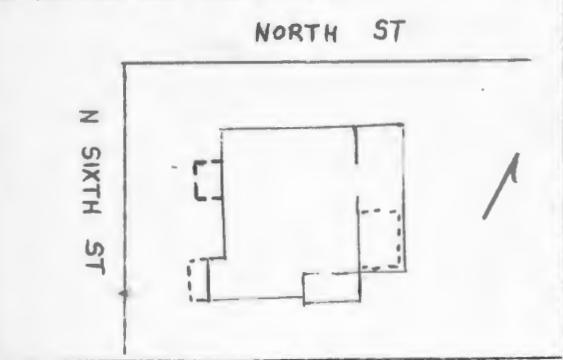
19 Architect or Engineer

28 No. of Stories 2

29 Basement? Yes ☒ No ☐
full

30 Foundation Material
stone

31 Wall Construction
brick



20 Contractor or Builder

21 Original Use, if apparent
residence

22 Present Use
two residences

23 Ownership Public ☐ Private ☒

24 Owner's Name & Address, if known
John Peer
418 N. Sixth Street
Hannibal, MO 63401

32 Roof Type & Material hip, composition shingle

33 No. of Bays Front 6 Side 4

34 Wall Treatment
; painted

35 Plan Shape rectangular

36 Changes (Explain in #42) Addition ☒ Altered ☒ Moved ☐

9 Coordinates UTM
Lat
Long

25 Open to Public? Yes ☐ No ☒

26 Local Contact Person or Organization

27 Other Surveys in Which Included
none

37 Condition Interior
Exterior good

38 Preservation Underway? Yes ☐ No ☒

39 Endangered? By What? Yes ☐ No ☒

10 Site ☐ Building ☒ Structure ☐ Object ☐

11 On National Register? Yes ☐ No ☒

12 Is It Eligible? Yes ☐ No ☐

13 Part of Estab Hist Dist? Yes ☐ No ☒

14 District Potent? Yes ☐ No ☐

40 Visible from Public Road? Yes ☒ No ☐

41 Distance from and Frontage on Road
20'/65'

42 Further Description of Important Features

15 Name of Established District

This building reflects its complex history. The right front bay containing staircase to second floor was added at the time the building was converted to two residences. It is topped by a small pyramidal roof. Left front bay once had similar roof now has low false mansard, extending beyond building to form shallow porch roof. Broad bracketed frieze and cornice also continue under extended mansard, supported



43 History and Significance
This house was probably started by Mary C. Owsley in 1862 when she bought the property from Russell Moss and continued by her relative Nannie Owsley Johnson who bought it from her in 1864. It was definitely complete by 1868, when it sold to William C. Hopkins for \$6,000. The building is said to have been in use as a school by 1866, although it was not purchased by the school board

44 Description of Environment and Outbuildings
A cistern formerly in the back yard has been sealed. The site was described in 1871 as "one of the most beautiful elevations in the city overlooking the Great River and commanding a most extensive and interesting view."

45 Sources of Information
Hagood, Story of Hannibal (1975) pp. 59 (illus. 61, 69, 81, 100, 175.
1871-1872 City Directory, p. 44; title abstract.

46 Prepared by
E. Hamilton

47 Organization
Landmarks Comm.

48 Date
6/79

49 Revision Date(s)

Marion

Old High School

Owsley-Logan House 418-420 N. Sixth

#42. (cont'd)

by crude brackets which have replaced porch posts. On first floor below this is a flat wooden oriel with small false mansard. An oriel originally matching this occupies the third bay from the right. It still contains the original windows while the opening in the left oriel has been reduced in size. The small one-story gabled porch over main entry (fourth bay from right) has Eastlake incised detailing. It is built very close to and slightly under the adjacent oriel mansard suggesting that it is either earlier or prefabricated. The second entrance, in the right bay has a pedimented and pilastered door surround of an obviously later date (c. 1900). First floor windows have been somewhat shortened and some on the north end have been closed, leaving lintels and lugsills. The property slopes down from west to east putting the rear basement at ground level and permitting two three-story frame porches at the southeast corner. These have been enclosed with aluminum siding. A two-story addition at the northeast corner contains a garage in the lower level. The hipped roof has a central platform suggesting a cupola, but documentary evidence for this is conflicting.

Inside, a central staircase has been closed off. A chalkboard in the northwest corner room remains from the building's days as a school; it has been covered over.

#43. (cont'd)

until 1872. The High School graduated its first student, Miss Ida Volk, in 1873, but was discontinued in 1877. It reopened in 1881 and moved in 1886, when the building was sold to Ervin C. Case. In 1892, it was purchased by Alice Logan, daughter of Mrs. Cyrus Helm who lived across the street at 419 North Sixth Street and wife of John Logan, Jr., who had begun business as a cobbler in 1878. With his brother Harry, who had built the cottage next door at 416 North Sixth Street in 1892, he operated the Logan Shoe Company, incorporated as the Bluff City Shoe Company in March 1900 and sold to International Shoe Company in July, 1925. The whole Logan family was prominent in Hannibal society for many years and retained ownership of this house until 1943.

#45. (cont'd)

Holcombe, History of Marion County (1884), p. 984.



State Historical Survey and Planning Office, State Capitol Building, Room B-25,
HISTORIC INVENTORY Jefferson City, Missouri 65101

| | | | | |
|--|--|---|--|---------------------|
| 1 No | | 4. Present Name(s) | | 1. No. |
| 2 County | | Helm House | | |
| Marion | | 5. Other Name(s) | | |
| 3 Location of Negatives | | | | 2. County |
| Hannibal City Hall | | | | |
| 6 Specific Location | | 16. Thematic Category | | |
| 419 N. Sixth Street | | 17. Date(s) or Period | | 3. Present Name(s) |
| North 1/2, Lot #4, Blk. 39 | | constructed c. 1869 | | |
| 7 City or Town If Rural, Township & Vicinity | | 18. Style or Design | | |
| Hannibal, MO 63401 | | 19. Architect or Engineer | | 4. Present Name(s) |
| 8 Site Plan with North Arrow | | 20. Contractor or Builder | | |
| NORTH ST | | John B. Helm | | |
| N SIXTH ST | | 21. Original Use, if apparent | | 5. Other Name(s) |
| | | residence | | |
| | | 22. Present Use | | |
| | | residence | | Helm House |
| | | 23. Ownership | | |
| | | Public <input type="checkbox"/> Private <input checked="" type="checkbox"/> | | |
| 9 Coordinates UTM | | 24. Owner's Name & Address, if known | | 5. Other Name(s) |
| Lat | | Albert Gottman | | |
| Long | | 419 North Sixth Street | | |
| 10 Site <input type="checkbox"/> Building <input checked="" type="checkbox"/> Structure <input type="checkbox"/> Object <input type="checkbox"/> | | 25. Open to Public? Yes <input type="checkbox"/> No <input checked="" type="checkbox"/> | | 419 N. Sixth Street |
| 11 On National Register? Yes <input type="checkbox"/> No <input checked="" type="checkbox"/> | | 26. Local Contact Person or Organization | | |
| 12. Is It Eligible? Yes <input type="checkbox"/> No <input type="checkbox"/> | | 27. Other Surveys in Which Included | | |
| 13 Part of Estab. Yes <input type="checkbox"/> Hist Dist? No <input checked="" type="checkbox"/> | | none | | 419 N. Sixth Street |
| 14. District Potenti'l? Yes <input type="checkbox"/> No <input type="checkbox"/> | | | | |
| 15 Name of Established District | | | | |
| 42 Further Description of Important Features | | | | 5. Other Name(s) |
| Now painted, pale yellow with olive-green trim. Original shutters now fixed. One story front porch has hipped roof gable over front door with sunburst, turned posts. Porch floor has been removed except in front of door, which is now approached from side. Front door has large top and side lights. Windows have segmental arched tops followed by original sash, but not by new aluminum frame storm | | | | |
| 43 History and Significance | | | | |
| John B. Helm (1797-1872) came from Kentucky to Hannibal in 1852. He was a Judge of the Court of Common Pleas, a county institution, and a direct of the Hannibal and St. Joseph Railroad. Also a real estate agent and contractor, he is said to have built as many as 80 buildings. This house was probably built for Kate Park, the widow of his son Cyrus T. (1827-1868) and her five children. John | | | | 419 N. Sixth Street |
| 44 Description of Environment and Outbuildings | | | | |
| Rear of lot enclosed by weathered board fence on rubble stone retaining wall. This house is part of a complete blockface of historic residences. | | | | |
| 45 Sources of Information | | | | 419 N. Sixth Street |
| Bird's Eye View of the City of Hannibal (1869) | | | | |
| Hannibal Courier Trade Review (Jan. 1879) | | | | |
| Holcombe, History of Marion County (1884), pp. 606, 954. | | | | 419 N. Sixth Street |
| Bacon, Mirror of Hannibal (1905), pp. 175, 111. 289. | | | | |
| 46. Prepared by E. Hamilton | | | | |
| 47. Organization Landmarks Comm. | | | | 419 N. Sixth Street |
| 48. Date 7/79 | | | | |
| 49. Revision Date(s) | | | | |

#42. (cont'd)

windows. Wooden molded decorative lintels. Bracketed and modillioned cornice. Basement fully exposed in rear. Three story wooden porch in southwest corn is partially screened. Remainder of rear has recent balcony on barn-siding planks. The interior includes much original woodwork including the walnut staircase and ten fireplaces. The gas lighting system is still operating.

#43. (cont'd)

Clinton Helm (b. 1853) grandson of Judge Helm, lived in this house well into the twentieth century as did his daughters Katherine and Florence. He was associated with the Dubach brothers in the Hannibal Milling Company and bought the Hannibal Paper and Cigar Box Factory in 1901. His sister Alice lived immediately across Sixth Street as Mrs. John Logan, while his Aunt Sallie Crump Helm was the wife of John RoBards at 215 North Sixth. Katherine Helm was Director of Art in the public schools from 1925 to 1934. At her death in 1965, she bequeathed an endowment for The Helm Art Awards. Florence Helm received a PhD in finance at Yale and worked for the U. S. Treasury Department and Federal Insurance Corporation in the Roosevelt administration. Judge Helm had known the family of Abraham Lincoln in his Kentucky days; Lincoln visited him in Hannibal in 1869 or 1861, but at his office on North Main, not at this house.

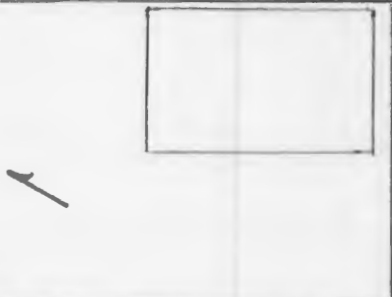
#45. (cont'd)

Hagood, Story of Hannibal (1976), pp. 42, 51, 184, 200, 256.
Hannibal Courier-Post (May 5, 1979, p. 11 (inaccurate).



MA-AS-001-169

State Historical Survey and Planning Office, State Capitol Building, Room B-25,
HISTORIC INVENTORY Jefferson City, Missouri 65101

| | | | | |
|--|--|--|--|---|
| 1 No. | | 4. Present Name(s) Former Catholic Rectory | | 1 No. |
| 2. County Marion | | 5. Other Name(s) | | |
| 3 Location of Negatives Hannibal City Hall | | 120 S. Sixth Street | | |
| 6. Specific Location 120 S. Sixth Street; S. 13-1/2' Lot 7 and all except E. 45' of Lot 8; Block 28 | | 16. Thematic Category | | 2 County Marion |
| 7 City or Town If Rural, Township & Vicinity Hannibal, MO 63401 | | 17. Date(s) or Period constructed c. 1869 | | |
| | | 18. Style or Design Italianate | | |
| 8. Site Plan with North Arrow ALLEY  | | 19. Architect or Engineer | | 4 Present Name(s) Former Catholic Rectory |
| | | 20. Contractor or Builder | | |
| 9 Coordinates UTM Lat Long | | 21. Original Use, if apparent residence | | |
| | | 22. Present Use apartments | | |
| 10 Site <input type="checkbox"/> Building <input checked="" type="checkbox"/> Structure <input type="checkbox"/> Object <input type="checkbox"/> | | 23. Ownership Public <input type="checkbox"/> Private <input checked="" type="checkbox"/> | | 5 Other Name(s) 120 S Sixth |
| | | 24. Owner's Name & Address, if known Dale H. Neff 120 S. Sixth St. Hannibal, MO 63401 | | |
| 11. On National Register? Yes <input type="checkbox"/> No <input checked="" type="checkbox"/> | | 25. Open to Public? Yes <input type="checkbox"/> No <input checked="" type="checkbox"/> | | |
| 12. Is It Eligible? Yes <input type="checkbox"/> No <input type="checkbox"/> | | 26. Local Contact Person or Organization | | |
| 13. Part of Estab. Hist. Dist.? Yes <input type="checkbox"/> No <input checked="" type="checkbox"/> | | 27. Other Surveys in Which Included none | | |
| 14. District Potent'l? Yes <input type="checkbox"/> No <input type="checkbox"/> | | 28. No. of Stories 2 | | |
| 15 Name of Established District | | 29. Basement? Yes <input checked="" type="checkbox"/> No <input type="checkbox"/> | | |
| 42. Further Description of Important Features Rear service wing is five bays on north side, three on south, while main block is two bays on north side three on south. Cast-iron segmental lintels have acanthus leaf corbels. Boxed cornice has brackets in two sizes in front, but is plain on sides. Enclosed porch in southeast angle has bracketed cornice, vertical beaded siding; farther along this side is a one story frame bay window. Ashlar | | 30. Foundation Material squared rubble | | |
| | | 31. Wall Construction brick | | |
| 43. History and Significance This house was probably built during the pastorate of Rev. P. O'Neil, 1869-1871, although actual title was in the name of the bishop of St. Louis, the Rt. Rev. Kendrick. The parish of the Immaculate Conception was formed in 1851 and the church was completed in 1854, but was served by missionaries | | 32. Roof Type & Material low hip, comp. shingle | | |
| | | 33. No. of Bays Front 5 Side 2 | | |
| 44. Description of Environment and Outbuildings Garage on south side added recently, gabled, with wide clapboard siding. Immediately to rear is former chapel of Immaculate Conception Parish. In front is a cut-stone retaining wall topped by an iron fence. | | 34. Wall Treatment stretcher, painted | | |
| | | 35. Plan Shape T-shaped | | |
| 45. Sources of Information Diagram of Hannibal (1875). Hannibal Courier Trade Review (Jan. 1879). Souvenir Album of Hannibal (1891); illus. Mirror of Hannibal (1905), pp. 203-205. Hannibal Catholic Church; title abstracts. | | 36. Changes (Explain in #42) Addition <input type="checkbox"/> Altered <input type="checkbox"/> Moved <input type="checkbox"/> | | |
| | | 37. Condition Interior _____ Exterior good | | |
| 46. Prepared by Mark Chambers | | 38. Preservation Underway? Yes <input type="checkbox"/> No <input checked="" type="checkbox"/> | | |
| | | 39. Endangered? By What? Yes <input type="checkbox"/> No <input checked="" type="checkbox"/> | | |
| 47. Organization | | 40. Visible from Public Road? Yes <input checked="" type="checkbox"/> No <input type="checkbox"/> | | |
| | | 41. Distance from and Frontage on Road 10'/79' | | |
| 48. Date | | 49. Revision Date(s) | | |
| | | | | |



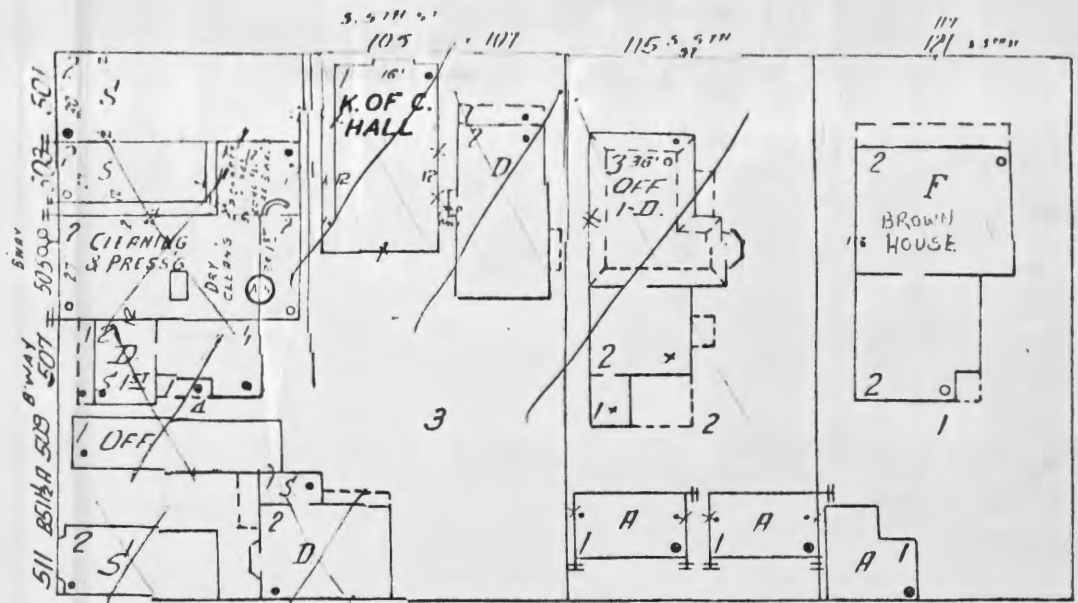
#42. (cont'd)

water table.

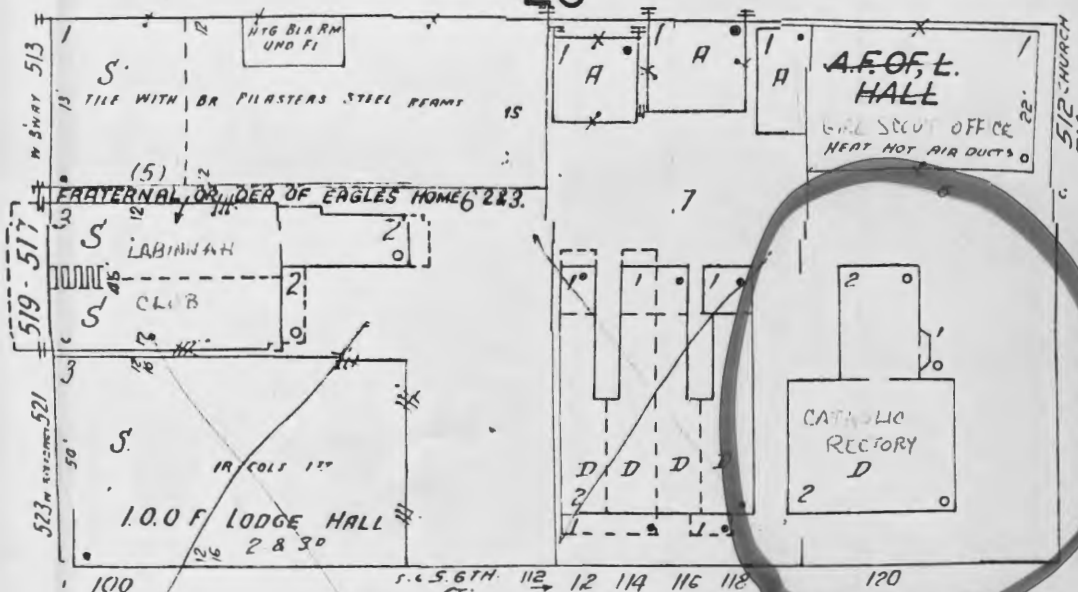
#43. (cont'd)

until 1859. This building is associated with Father Dionysius or Dennis Kennedy, (served 1871-1884) who in 1880 purchased a much larger church one block to the south, at Sixth and Lyon. Rev. Michael J. McLaughlin or McLoughlin succeeded Father Kennedy and served until his death in this house on December 26, 1903; the longest tenure to date in this parish. The illustration of 1891 shows only three bays in front, but no physical evidence has been found to show that the northern two bays were added after that date.

6" W PIPE



28



6" W PIPE

(57)

S. 6TH

6" W PIPE

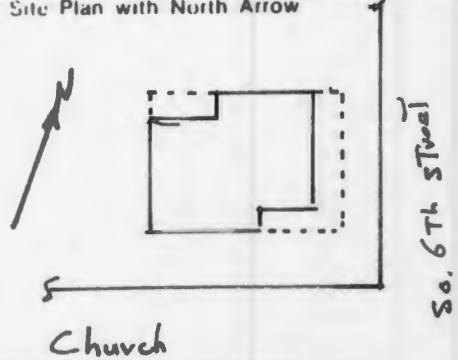
6" W PIPE



MA-45-001-170

Office of Historic Preservation, P.O. Box 176, Jefferson City, Missouri 65101

HISTORIC INVENTORY

| | | | | | |
|---|--|---|--|---|--|
| 1 No | | 4 Present Name(s) J.J. Cruikshank, Sr. House | | 1 No | |
| 2 County Marion | | 5 Other Name(s) | | | |
| 3 Location of Negatives Hannibal Arts Council | | 121 South Sixth Street | | | |
| 6 Specific Location 121 South Sixth Street | | 16. Thematic Category | | 2 County Marion | |
| E half of Lot 1, Block 43 | | 17 Date(s) or Period Constructed c. 1865 | | | |
| 7 City or Town <input type="checkbox"/> Rural, Township & Vicinity Hannibal | | 18 Style or Design Original Italinat | | | |
| 8 Site Plan with North Arrow  | | 19 Architect or Engineer | | | |
| | | 20 Contractor or Builder | | | |
| | | 21. Original Use, if apparent Residence | | | |
| | | 22 Present Use Multi-Residence | | | |
| 9 Coordinates UTM | | 23 Ownership Public <input type="checkbox"/> Private <input checked="" type="checkbox"/> | | | 4. Present Name(s) J.J. Cruikshank, Sr. House |
| 10 <input type="checkbox"/> Site <input checked="" type="checkbox"/> Building <input checked="" type="checkbox"/> Structure <input type="checkbox"/> Object <input type="checkbox"/> | | 24. Owner's Name & Address, if known Emmett G. Bremmer, Jr. | | | |
| 11 On National Register? Yes <input type="checkbox"/> No <input checked="" type="checkbox"/> | | 25. Open to Public? Yes <input type="checkbox"/> No <input checked="" type="checkbox"/> | | | |
| 12. Is It Eligible? Yes <input type="checkbox"/> No <input type="checkbox"/> | | 26. Local Contact Person or Organization | | | |
| 13 Part of Estab Hist Dist? Yes <input type="checkbox"/> No <input checked="" type="checkbox"/> | | 27. Other Surveys in Which Included None | | | |
| 14. District Potent'l? Yes <input checked="" type="checkbox"/> No <input type="checkbox"/> | | | | | |
| 15 Name of Established District | | | | | |
| | | | | | |
| | | | | | |
| | | | | | |
| 42 Further Description of Important Features Repairs are being made on this house after years of neglect. Its present appearance is more Greek Revival than Italinat since the broad frieze now lacks brackets. The turn-of-the-century porch has well shaped columns and a simplified entablature. The front door with top light is in N front bay; another door in S elevation also has an imposing door frame with entablature. Windows have broad lintels and sills and two (OVER) | | | | 5 Other Name(s) 121 South Sixth Street | |
| 43 History and Significance J.J. Cruikshank moved to Hannibal from Alton, Illinois in 1856 and promptly founded the Cruikshank Lumber Company, one of the earliest and most successful of its kind. He turned the business over to his son in 1864 and enjoyed a 26 year retirement, dying in 1890. His widow, Martha Ledlie lived in this house for some years after that. This is the oldest (OVER) | | | | | |
| 44 Description of Environment and Outbuildings House sits about six feet above sidewalk on a terraced lawn supported by low concrete retaining wall. | | | | | |
| 45 Sources of Information History of Marion County (1884), p.605 Mirror of Hannibal (1905), p. 562 | | | | 46. Prepared by Esley Hamilton | |
| 47. Organization Hannibal Arts Council | | | | | |
| 48. Date 6/80 49 Revision Date(s) | | | | | |

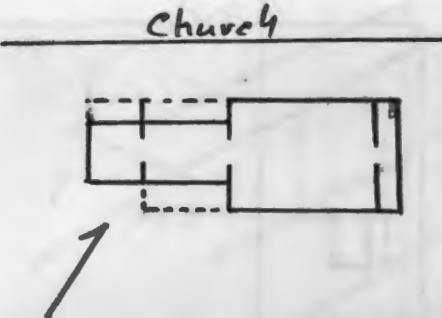
over-two glass. Rear wing once had 2-story gallery
now enclosed.

43.(con't.) of three important houses, all still standing,
built by the Cruikshanks in Hannibal.



Office of Historic Preservation, P.O. Box 176, Jefferson City, Missouri 65101

HISTORIC INVENTORY

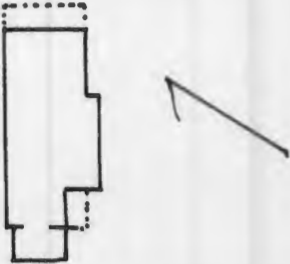

| | | | | |
|--|--|--|--|---|
| 1 No | | 4 Present Name(s) Thomas K. Collins House | | 1 No |
| 2 County Marion | | 5 Other Name(s) 203 South Sixth Street | | |
| 3 Location of Negatives Hannibal Arts Council | | | | |
| 6 Specific Location 203 South Sixth Street E 94 ft. of Lot 4, Block 44 | | 16. Thematic Category | | 2 County Marion 4. Present Name(s) Thomas K. Collins House 5 Other Name(s) 203 South Sixth Street |
| 7 City or Town <input type="checkbox"/> Rural, Township & Vicinity Hannibal | | 17 Date(s) or Period Constructed c. 1858-by 1869 | | |
| 8 Site Plan with North Arrow  | | 18 Style or Design orig. Italianate | | |
| | | 19 Architect or Engineer | | |
| | | 20 Contractor or Builder | | |
| | | 21. Original Use, if apparent Residence | | |
| | | 22 Present Use Residence & Office | | |
| | | 23 Ownership Public <input type="checkbox"/> Private <input checked="" type="checkbox"/> | | |
| | | 24. Owner's Name & Address, if known Neff, Dale Hensley & Betty A. 203 South Sixth | | |
| 9 Coordinates Lat _____ Long _____ | | 25. Open to Public? Yes <input type="checkbox"/> No <input checked="" type="checkbox"/> | | |
| 10 Site <input type="checkbox"/> Building <input checked="" type="checkbox"/> Structure <input type="checkbox"/> Object <input type="checkbox"/> | | 26. Local Contact Person or Organization | | |
| 11 On National Register? Yes <input type="checkbox"/> No <input checked="" type="checkbox"/> | | 27. Other Surveys in Which Included None | | |
| 12. Is It Eligible? Yes <input type="checkbox"/> No <input type="checkbox"/> | | 37. Condition Interior _____ Exterior Good | | |
| 13 Part of Estab Hist Dist? Yes <input type="checkbox"/> No <input checked="" type="checkbox"/> | | 38. Preservation Underway? Yes <input type="checkbox"/> No <input checked="" type="checkbox"/> | | |
| 14. District Potent'l? Yes <input checked="" type="checkbox"/> No <input type="checkbox"/> | | 39. Endangered? By What? Yes <input type="checkbox"/> No <input checked="" type="checkbox"/> | | |
| 15 Name of Established District | | 40. Visible from Public Road? Yes <input checked="" type="checkbox"/> No <input type="checkbox"/> | | |
| | | 41. Distance from and Frontage of Road 65 1/2 ft. | | |
| 42 Further Description of Important Features Aluminum siding conceals most features of house. Enclosed front porch has bell-cast hipped roof. Windows are 1-over-1. Rear wing of 2 bays & 2 stories has gable roof and a 1-story, 1-bay hipped W section; porch along N side of wing and door with side & top lights. A shed-roof one-story frame addition is currently being made along S side of house. | | | | 5 Other Name(s) 203 South Sixth Street |
| 43 History and Significance Thomas K. Collins (1822-c.1885) bought this property in 1837 and was living on the site by 1859. He came to Hannibal in 1840 and worked in his brother Henry's dry goods store. From 1849 to 1862 he was in partnership with Dana Breed and later had his own successful dry goods store. He was Mayor of Hannibal in 1874. His heirs sold the house to Dr. Edgar C. Hays (OVER) | | | | |
| 44 Description of Environment and Outbuildings Low retaining wall along sidewalk is made of large slabs of rock-face ashlar. | | | | |
| 45 Sources of information Title Abstract; Morning Journal, July 9, 1901; Holcombe, History of Marion County (1884), pp. 895, 917, 953.; Bird's Eye View of Hannibal (1869). | | | | |
| 46. Prepared by Esley Hamilton | | | | |
| 47. Organization Hannibal Arts Council | | | | |
| 48. Date 6/80 | | | | |
| 49 Revision Date(s) | | | | |



MA-AS-001-172

Office of Historic Preservation, P.O. Box 176, Jefferson City, Missouri 65101

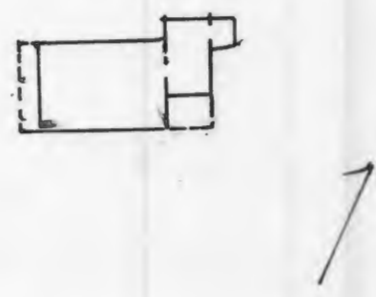
HISTORIC INVENTORY

| | | | | |
|--|--|--|--|---|
| 1 No | | 4 Present Name(s) Bowling-Campbell House | | 1 No |
| 2 County Marion | | 5 Other Name(s) | | |
| 3 Location of Negatives Hannibal Arts Council | | 207 South Sixth Street | | |
| 6 Specific Location 207 South Sixth Street N 1/2 of Lot 3, Block 44 | | 16. Thematic Category | | 2 County Marion |
| 7 City or Town If Rural, Township & Vicinity | | 17 Date(s) or Period Constructed 1845 | | |
| 8 Site Plan with North Arrow <div style="text-align: center;">S. 6th </div> | | 18 Style or Design Mixed Victorian | | |
| 9 Coordinates UTM Lat Long | | 19. Architect or Engineer | | |
| 10 Site : Building X | | 20. Contractor or Builder | | |
| 11 On National Register? Yes <input type="checkbox"/> No <input checked="" type="checkbox"/> | | 21. Original Use, if apparent Residence | | |
| 12. Is It Eligible? Yes <input type="checkbox"/> No <input type="checkbox"/> | | 22. Present Use Two Residence | | |
| 13 Part of Estab Hist Dist? Yes <input type="checkbox"/> No <input checked="" type="checkbox"/> | | 23 Ownership Public <input type="checkbox"/> Private <input checked="" type="checkbox"/> | | |
| 14. District Potent'l? Yes <input checked="" type="checkbox"/> No <input type="checkbox"/> | | 24. Owner's Name & Address, if known Neff, Dale Hensley and Betty Lou 203-A South Sixth Street | | |
| 15 Name of Established District | | 25. Open to Public? Yes <input type="checkbox"/> No <input checked="" type="checkbox"/> | | |
| 42. Further Description of Important Features House has features from several periods. Cornice has returns and simple brackets. Double hung 2-over-2 windows have decorated labels. Mansarded porch has turned posts with corbelled Eastlake brackets and urn-shaped balusters. Entrance bay now has two doors. Mansarded rear wing has segmental-arched windows; rear bay has 2-story gallery on S side with outside wooden stairs. | | 26. Local Contact Person or Organization | | 4 Present Name(s) Bowling-Campbell House |
| 43 History and Significance Alexander Bowling bought this site in 1845 for \$150 and sold it the following year to James (b.1819) and Caroline Bowling for \$1250, so the house must have been built then. In 1849, the Bowlings sold to John I. Campbell, an attorney (b.1808). He may be the John Campbell who was Judge of the Hannibal Court of Common Pleas in 1865. | | 27. Other Surveys in Which Included None | | |
| 44 Description of Environment and Outbuildings Four-foot rock face ashlar retaining wall along street. Two-car garage in rear has aluminum siding on concrete base. | | 28. No. of Stories 2 | | |
| 45 Sources of information Census of 1850; Title abstract; City Directories | | 29. Basement? Yes <input checked="" type="checkbox"/> No <input type="checkbox"/> | | |
| | | 30. Foundation Material Rubble | | |
| | | 31. Wall Construction Brick | | |
| | | 32. Roof Type & Material Gable comp. | | |
| | | 33. No. of Bays Front 3 Side irr. | | |
| | | 34. Wall Treatment COMMON bond, painted | | |
| | | 35. Plan Shape | | |
| | | 36. Changes (Explain in #42) Addition: <input type="checkbox"/> Altered: <input type="checkbox"/> Moved: <input type="checkbox"/> | | 5 Other Name(s) 207 South Sixth Street |
| | | 37. Condition Interior <input type="checkbox"/> Exterior Good | | |
| | | 38. Preservation Underway? Yes <input type="checkbox"/> No <input checked="" type="checkbox"/> | | |
| | | 39. Endangered? By What? Yes <input type="checkbox"/> No <input checked="" type="checkbox"/> | | |
| | | 40. Visible from Public Road? Yes <input checked="" type="checkbox"/> No <input type="checkbox"/> | | |
| | | 41. Distance from and Frontage on Road 32.75 ft. | | |
| | |  | | |
| | | | | |
| | | | | |
| | | | | |



Office of Historic Preservation, P.O. Box 176, Jefferson City, Missouri 65101

HISTORIC INVENTORY

| | | | | | |
|--|--|---|--|--|--|
| 1 No | | 4 Present Name(s) Chevalier-Ray House | | 1 No | |
| 2 County Marion | | 5 Other Name(s) | | 2 County Marion | |
| 3 Location of Negatives Hannibal Arts Council | | 208 South Sixth Street | | 4 Present Name(s) Chevalier-Ray House | |
| 6 Specific Location 208 South Sixth Street North half of Lot 6, Block 27 | | 16 Thematic Category | | 28 No. of Stories <u>2</u> | |
| 7 City or Town If Rural, Township & Vicinity Hannibal | | 17 Date(s) or Period constructed 1880 | | 29 Basement? Yes <input checked="" type="checkbox"/> No <input type="checkbox"/> | |
| 8 Site Plan with North Arrow  | | 18 Style or Design vernacular with Swiss Chalet influence | | 30 Foundation Material rubble | |
| | | 19 Architect or Engineer | | 31 Wall Construction brick | |
| | | 20 Contractor or Builder | | 32 Roof Type & Material gable | |
| | | 21 Original Use, if apparent residence | | 33 No. of Bays Front <u>3</u> Side <u>3</u> | |
| | | 22 Present Use residence | | 34 Wall Treatment stretcher bond | |
| | | 23 Ownership Public <input type="checkbox"/> Private <input checked="" type="checkbox"/> | | 35 Plan Shape rectangular | |
| | | 24 Owner's Name & Address, if known Danny E. and Judy M. Callaway 208 South Sixth Street | | 36 Changes (Explain in #42) Addition <input type="checkbox"/> Altered <input type="checkbox"/> Moved <input type="checkbox"/> | |
| 9 Coordinates Lat Long | | 25 Open to Public? Yes <input type="checkbox"/> No <input checked="" type="checkbox"/> | | 37 Condition Interior Exterior <u>fair</u> | |
| 10 Site <input type="checkbox"/> Building <input checked="" type="checkbox"/> Structure <input type="checkbox"/> Object <input type="checkbox"/> | | 26 Local Contact Person or Organization | | 38 Preservation Underway? Yes <input type="checkbox"/> No <input checked="" type="checkbox"/> | |
| 11 On National Register? Yes <input type="checkbox"/> No <input checked="" type="checkbox"/> | | 27 Other Surveys in Which Included none | | 39 Endangered? By What? Yes <input type="checkbox"/> No <input checked="" type="checkbox"/> | |
| 12 Is It Eligible? Yes <input type="checkbox"/> No <input type="checkbox"/> | | | | 40 Visible from Public Road? Yes <input checked="" type="checkbox"/> No <input type="checkbox"/> | |
| 13 Part of Estab Hist Dist? Yes <input type="checkbox"/> No <input checked="" type="checkbox"/> | | | | 41 Distance from and Frontage on Road <u>32.75'</u> | |
| 14 District Potent'l? Yes <input checked="" type="checkbox"/> No <input type="checkbox"/> | | | | | |
| 15 Name of Established District | | | | | |
| 42 Further Description of Important Features The main feature of the facade is the heavily decorated bargeboard, bracketed at the ends, carved with circles and sawtooth patterns with a large center pendent. Below this is a steeply cast shed roof on brackets over the first floor terrace, rebuilt in concrete block. The front door is modern, with an original toplight. Windows are double-hung one-over-one under segmental arches with radiating stretchers. Gable dormer to south side. One-story (over) | | | | | |
| 43 History and Significance Jesse Wright, a carpenter, built a house on this site in 1847, but it had the roof ridge parallel to the street. The present structure probably replaced the old house after Edward Chevalier, another carpenter, bought the property from Wright's widow Lucy in 1880. He sold in 1886 to Edgar E. Ray, a druggist who was killed in a steamboat accident in 1899. | | | | | |
| 44 Description of Environment and Outbuildings Low concrete retaining wall on street. Frame 3-car garage on alley, now covered with asphalt siding; it is attached to rear of 513 Church Street on N side. | | | | | |
| 45 Sources of Information city directories; title abstract diary of J. P. Richards Sanborn Maps <u>Bird's Eye View of Hannibal (1869)</u> | | | | | |
| 46 Prepared by Esley Hamilton | | | | | |
| 47 Organization Hannibal Arts Council | | | | | |
| 48 Date 149 Revision Date(s) 6/80 | | | | | |



5 Other Name(s)
208 South 6th

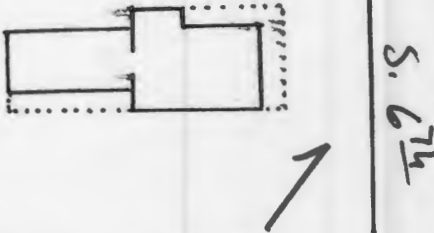

HISTORIC INVENTORY

| | | | |
|--|--|---|--|
| 1. Name of Property Cavalier-Hay House | | 2. Date of Inventory 1938 | |
| 3. Address 100 South Sixth Street North Hall of Jay & Blum 17 | | 4. City St. Louis | |
| 5. Owner Jay & Blum | | 6. Surveyor [Signature] | |
| 7. Description of Property This is a two-story brick house with a gabled roof. The front porch is enclosed. The house is located on a corner lot. | | 8. Map | |
| 9. History The house was built in 1880 by John H. Blum. It was originally owned by the Blum family. In 1938, it was purchased by Jay & Blum. | | 10. Notes The house is in good condition. The porch is enclosed. The house is located on a corner lot. | |
| 11. Remarks The house is a good example of a two-story brick house with a gabled roof. The front porch is enclosed. The house is located on a corner lot. | | 12. Signature [Signature] | |

42. (cont.) enclosed porch in back.



Office of Historic Preservation, P.O. Box 176, Jefferson City, Missouri 65101
HISTORIC INVENTORY

| | | | | |
|---|--|---|--|--|
| 1 No | | 4 Present Name(s) Allen-Farrell House | | 1 No |
| 2 County Marion | | 5 Other Name(s) | | |
| 3 Location of Negatives Hannibal Arts Council | | 209 South Sixth Street | | |
| 6 Specific Location 209 South Sixth Street S 1/2 of Lot 3, Block 44 | | 16. Thematic Category | | 2 County Marion |
| 7 City or Town If Rural, Township & Vicinity Hannibal | | 17 Date(s) or Period Constructed c. 1878 | | |
| 8 Site Plan with North Arrow  | | 18 Style or Design Italianate | | |
| | | 19. Architect or Engineer | | |
| | | 20. Contractor or Builder | | |
| | | 21. Original Use, if apparent Residence | | |
| | | 22 Present Use Three residences | | |
| | | 23 Ownership Public <input type="checkbox"/> Private <input checked="" type="checkbox"/> | | |
| | | 24. Owner's Name & Address, if known Branham, Norma Jean and Roy E. 3830 Bellevue | | |
| | | 25. Open to Public? Yes <input type="checkbox"/> No <input checked="" type="checkbox"/> | | |
| 9 Coordinates Lat Long | | 26. Local Contact Person or Organization | | 4. Present Name(s) Allen-Farrell House |
| 10 Site <input type="checkbox"/> Building <input checked="" type="checkbox"/> Structure <input type="checkbox"/> Object <input type="checkbox"/> | | 27. Other Surveys in Which Included None | | |
| 11 On National Register? Yes <input type="checkbox"/> No <input checked="" type="checkbox"/> | | 28. No. of Stories 2 | | |
| 12. Is It Eligible? Yes <input type="checkbox"/> No <input type="checkbox"/> | | 29. Basement? Yes <input checked="" type="checkbox"/> No <input type="checkbox"/> | | |
| 13 Part of Estab Hist Dist? Yes <input type="checkbox"/> No <input checked="" type="checkbox"/> | | 30. Foundation Material Stone | | |
| 14. District Potent'l? Yes <input checked="" type="checkbox"/> No <input type="checkbox"/> | | 31. Wall Construction Concrete faced | | |
| 15 Name of Established District | | 32. Roof Type & Material low hip, comp. shingle | | |
| | | 33. No. of Bays Front 3 Side 4 | | |
| | | 34. Wall Treatment common bond | | |
| | | 35. Plan Shape irr. rec. | | |
| 42 Further Description of Important Features Front entry has been altered to accomodate two doors, including lowering of original opening. Tall 2-over-2 windows have decorated labels with entablatures. Bracketed cornice with saw-tooth patterned frieze. Later front porch extends around NE corner of house. It has Tuscan columns and half columns. Rear wing has four bays, gable roof, two-story gallery along south side; only one bay on first floor is enclosed. | | 36. Changes (Explain in #42) Addition <input type="checkbox"/> Altere <input checked="" type="checkbox"/> Moved <input type="checkbox"/> | | 5 Other Name(s) 209 South 6th |
| 43 History and Significance Smith S. Allen, an attorney, owned this property from an early period and there was a house on it by 1854. Allen, an emancipationist, served as City Attorney during the war years 1862-64. His widow inherited his house in 1878 and sold it in 1891 to Patrick Farrell. He was a saloon keeper but also an investor who built the Farrell Building at 201 South Main. His son Dr. John Joseph Farrell (b. 1879) was well known, and his grandson (OVER) | | 37. Condition Interior Good Exterior Good | | |
| 44 Description of Environment and Outbuildings Terraced front lawn and low concrete retaining wall. | | 38. Preservation Underway? Yes <input type="checkbox"/> No <input checked="" type="checkbox"/> | | |
| | | 39. Endangered? By What? Yes <input type="checkbox"/> No <input checked="" type="checkbox"/> | | |
| | | 40. Visible from Public Road? Yes <input checked="" type="checkbox"/> No <input type="checkbox"/> | | |
| | | 41. Distance from and Frontage on Road 32.75 ft. | | |
| | |  | | |
| | | | | |
| | | | | |
| | | | | |
| 45 Sources of Information 1854 map of Hannibal; Bird's Eye View of Hannibal (1869); Holcombe, History of Marion County, (1884) pp. 519, 925, 941; Sanborn Atlas 1885; Souvenir Album of Hannibal (1891) Greene, Mirror of Hannibal (1905), p.471 | | 46. Prepared by Esley Hamilton | | |
| | | 47. Organization Hannibal Arts Council | | |
| | | 48. Date 6/80 | | 49. Revision Date(s) |

HISTORIC INVENTORY

300 South Sixth Street

Hannibal, Mo.
 Hannibal, Mo.
 Hannibal, Mo.

300 South Sixth Street
 Hannibal, Mo.

Constructed c. 1878

Italianate

Residence

Three residences

and Roy E.
 Hannibal, Mo.

None

Front entry has been altered to separate two doors, including location of windows. Tall over-2 windows have decorative labels with entablatures. Projected cornice with red-tile pattern. Large front porch extends around the corner of house. It has round columns and half columns. East side has bay, middle bay, two-story gallery along south side; this bay on first floor is enclosed.

With E. Allen, an attorney, owned this property from an early period and there was a house on it by 1854. Allen, an emancipated slave, arrived in Hannibal during the war years 1862-64. His widow inherited his property in 1878 and sold it in 1881 to Richard H. Fleming. It was a paper hanger and house painter. He never acquired title to the property, although such a situation was not unheard of in Hannibal at that time. Final dating of the house awaits new evidence.

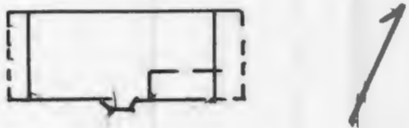
43. con't. George W. designed the City Armory. The date of the present structure is problematic, although definitely between 1869 and 1885. The Hannibal Courier Trade Review of January, 1879 cites a fine house on South Sixth Street built in the previous year by Richard H. Fleming (b.1827), a paper hanger and house painter, and the City Directory of that year shows him in this block. By 1881, however, both he and the Allens were living elsewhere. He never acquired title to the property, although such a situation was not unheard of in Hannibal at that time. Final dating of the house awaits new evidence.



MA-AS-001-175

Office of Historic Preservation, P.O. Box 176, Jefferson City, Missouri 65101

HISTORIC INVENTORY

| | | | | | |
|--|--|--|--|------------------------------------|---|
| 1 No | | 4 Present Name(s) Wilbur F. Chamberlain House | | 1 NO | |
| 2 County Marion | | 5 Other Name(s) | | | |
| 3 Location of Negatives Hannibal Arts Council | | 210 South Sixth Street | | | |
| 6 Specific Location 210-210A South Sixth Street South half of Lot 6, Block 27 | | 16 Thematic Category | | 2 County Marion | |
| 7 City or Town If Rural, Township & Vicinity Hannibal | | 17 Date(s) or Period constructed 1881 | | | |
| 8 Site Plan with North Arrow | | 18 Style or Design Rectangular | | | |
|  | | 19 Architect or Engineer | | | |
| | | 20 Contractor or Builder | | | |
| | | 21 Original Use, if apparent residence | | | |
| | | 22 Present Use two residences | | | |
| 9 Coordinates UTM Lat Long | | 23 Ownership Public <input type="checkbox"/> Private <input checked="" type="checkbox"/> | | | 4. Present Name(s) Wilbur F. Chamberlain House |
| 10 Site <input type="checkbox"/> Building <input checked="" type="checkbox"/> Structure <input type="checkbox"/> Object <input type="checkbox"/> | | 24 Owner's Name & Address, if known Mrs. Vivian Link 210 South Sixth | | | |
| 11 On National Register? Yes <input type="checkbox"/> No <input checked="" type="checkbox"/> | | 25 Open to Public? Yes <input type="checkbox"/> No <input checked="" type="checkbox"/> | | | |
| 12 Is It Eligible? Yes <input type="checkbox"/> No <input type="checkbox"/> | | 26 Local Contact Person or Organization | | | |
| 13 Part of Estab Hist Dist? Yes <input type="checkbox"/> No <input checked="" type="checkbox"/> | | 27 Other Surveys in Which Included none | | | |
| 14 District Potent'l? Yes <input type="checkbox"/> No <input type="checkbox"/> | | 36 Changes (Explain in #42) Addition <input checked="" type="checkbox"/> Altered <input type="checkbox"/> Moved <input type="checkbox"/> | | | |
| 15 Name of Established District | | 37 Condition Interior <u>good</u> Exterior <u>good</u> | | | |
| | | 38 Preservation Underway? Yes <input type="checkbox"/> No <input checked="" type="checkbox"/> | | | |
| | | 39 Endangered? By What? Yes <input type="checkbox"/> No <input checked="" type="checkbox"/> | | | |
| | | 40 Visible from Public Road? Yes <input checked="" type="checkbox"/> No <input type="checkbox"/> | | | |
| | | 41 Distance from and Frontage on Road 32.75 ft. | | | |
| 42 Further Description of Important Features Inside, there is a carved marble fire place. Exterior has broad molded frieze and boxed cornice; paired brackets have pendants. Shed-roof front porch is also bracketed and has shaped posts. S side has square shingled oriel over 3-sided brick bay with secondary entrance. This side also has two small segmental-arched windows with stained glass of c. 1900. Front windows have broad flat lintels. Ashlar watertable. Rear wing has brick addition, and (over) | | | | 5 Other Name(s) 210 South Sixth | |
| 43 History and Significance Wilbur F. Chamberlain (b.1843) bought this property in 1881 and probably built the house shortly thereafter. He was "one of Hannibal's most influential citizens", serving as Secretary-Treasurer of the Duffy-Trowbridge Stove Co., and as Trust Officer of the Hannibal Trust Company (1904). He was postmaster from 1875 until the new Post Office was built in the 1880's and he was elected Mayor in 1893. He lived in this house until about 1898. | | | | | |
| 44 Description of Environment and Outbuildings Low concrete retaining wall along street. Stucco, hipped 3-car garage on alley. | | | | | |
| 45 Sources of Information Greene, <u>Mirror of Hannibal</u> (1905), p. 333. title abstract; city directories owner | | | | 6/80 | |
| 46 Prepared by Esley Hamilton | | | | | |
| 47 Organization Hannibal Arts Council | | | | | |
| 48 Date 1st Revision Date(s) 6/80 | | | | | |

HISTORIC INVENTORY

Office of Historic Preservation, 600 Boylston Street, Boston, MA 02116

William F. Thompson House

100 South Street, Boston

South half of lot of Block 77

100 South Street, Boston



| Area | Area | Area |
|------------------|------------------|------------------|
| 100 South Street | 100 South Street | 100 South Street |
| 100 South Street | 100 South Street | 100 South Street |
| 100 South Street | 100 South Street | 100 South Street |

42. (cont.) 2-story back porch has been enclosed.

The house is a two-story structure with a gabled roof. The front facade features a central entrance with a small porch. The side walls are finished with brick, and the roof is covered in asphalt shingles. The house is located on a corner lot, and the back porch has been enclosed, creating an additional living space. The property is well-maintained and is a good example of early 20th-century architecture.

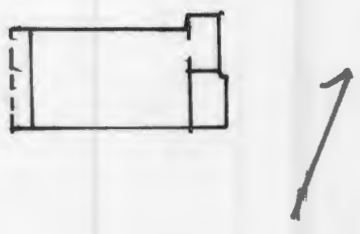

The house was built in 1905 by William F. Thompson. It is a two-story structure with a gabled roof. The front facade features a central entrance with a small porch. The side walls are finished with brick, and the roof is covered in asphalt shingles. The house is located on a corner lot, and the back porch has been enclosed, creating an additional living space. The property is well-maintained and is a good example of early 20th-century architecture.



MA-AS-001-176

Office of Historic Preservation, P.O. Box 176, Jefferson City, Missouri 65101

HISTORIC INVENTORY

| | | | | | |
|---|--|--|--|------------------------------------|---|
| 1 No | | 4 Present Name(s) Saunders-Rose-Meredith House | | 1 No | |
| 2 County Marion | | 5 Other Name(s) | | | |
| 3 Location of Negatives Hannibal Arts Council | | 212 South Sixth Street | | | |
| 6 Specific Location 212 South Sixth Street N 1/2 of Lot 7, Block 27 | | 16. Thematic Category | | 2 County Marion | |
| 7 City or Town II Rural, Township & Vicinity Hannibal | | 17 Date(s) or Period constructed c. 1850 | | | |
| 8 Site Plan with North Arrow | | 18 Style or Design vernacular | | | |
| <div style="text-align: center;">  </div> | | 19 Architect or Engineer | | | |
| | | 20 Contractor or Builder | | | |
| | | 21. Original Use, if apparent residence | | | |
| | | 22 Present Use two residences | | | |
| 9 Coordinates Lat Long | | 23 Ownership Public <input type="checkbox"/> Private <input checked="" type="checkbox"/> | | | 4 Present Name(s) Saunders-Rose-Meredith House |
| 10 Site: <input type="checkbox"/> Building <input checked="" type="checkbox"/> Structure: <input type="checkbox"/> Object: <input type="checkbox"/> | | 24. Owner's Name & Address, if known W.A. Henderson 525 S. Cleveland # 105 Arlington Hts., IL | | | |
| 11 On National Register? Yes <input type="checkbox"/> No <input checked="" type="checkbox"/> | | 25. Open to Public? Yes <input type="checkbox"/> No <input checked="" type="checkbox"/> | | | |
| 12. Is It Eligible? Yes <input type="checkbox"/> No <input type="checkbox"/> | | 26. Local Contact Person or Organization | | | |
| 13 Part of Estab Hist Dist? Yes <input type="checkbox"/> No <input checked="" type="checkbox"/> | | 27. Other Surveys in Which Included none | | | |
| 14. District Potent'l? Yes <input type="checkbox"/> No <input type="checkbox"/> | | 28. No. of Stories 2 | | | |
| 15 Name of Established District | | 29. Basement? Yes <input type="checkbox"/> No <input type="checkbox"/> | | | |
| | | 30. Foundation Material stone, concrete-faced | | | |
| | | 31. Wall Construction brick | | | |
| | | 32. Roof Type & Material gable | | | |
| | | 33. No. of Bays Front 3 Side 3 | | | |
| | | 34. Wall Treatment common bond, painted | | | |
| | | 35. Plan Shape rectangular | | | |
| | | 36. Changes (Explain in #42) Addition: <input type="checkbox"/> Altered: <input type="checkbox"/> Moved: <input type="checkbox"/> | | | |
| | | 37. Condition Interior good Exterior good | | | |
| | | 38. Preservation Underway? Yes <input type="checkbox"/> No <input checked="" type="checkbox"/> | | | |
| | | 39. Endangered? By What? Yes <input type="checkbox"/> No <input checked="" type="checkbox"/> | | | |
| | | 40. Visible from Public Road? Yes <input checked="" type="checkbox"/> No <input type="checkbox"/> | | | |
| | | 41. Distance from and Frontage on Road 32.75 ft. | | | |
| 42. Further Description of Important Features Two-bay frame addition in rear. Front door has been altered to make two. Gable end to street has plain boxed cornice. Two-story front porch has tuscan columns square balusters. Lintels of double-hung windows are obscured by porch floor and roof. | | | | 5 Other Name(s) 212 South Sixth | |
| <div style="text-align: center;">  </div> | | | | | |
| 43 History and Significance Elisha Saunders bought this property in 1842, and the house was standing by 1854. The following year, he sold it to Ann Rose (b. 1792), a member of the household of Dr. Hugh Meredith (1806-1864). Meredith was closely associated with the Clemens family, whom he met in Florida, Missouri before their move to Hannibal, and his children were friends of (over) | | | | | |
| 44 Description of Environment and Outbuildings Modern concrete block garage. Only about one foot separates S side of this house from 214 S. 6th, and porch roof has been joined by wood blocks to cornice of other house. | | | | | |
| 45 Sources of Information title abstract; city directories; 1854 map of Hannibal Mark Twain, "Villagers of 1843-44", edited by Walter Blair. Mark Twain's <u>Hannibal, Huck & Tom</u> (Berkeley: U. of Calif. Press, 1969) Holcombe, <u>History of Marion County</u> (1884), pp. 613-614. | | | | | |
| 46. Prepared by Esley Hamilton | | | | | |
| 47. Organization Hannibal Arts Council | | | | | |
| 48. Date 6/80 49. Revision Date(s) | | | | | |

HISTORIC INVENTORY

| | | | |
|----------------------------|--|------------------------------|--|
| 1. Name of Property | | 2. Address | |
| 3. City | | 4. State | |
| 5. Date of Inventory | | 6. Name of Inventory | |
| 7. Name of Owner | | 8. Name of Inventor | |
| 9. Description of Property | | 10. Description of Inventory | |
| 11. Date of Construction | | 12. Date of Inventory | |
| 13. Name of Architect | | 14. Name of Inventor | |
| 15. Name of Contractor | | 16. Name of Inventor | |
| 17. Name of Engineer | | 18. Name of Inventor | |
| 19. Name of Surveyor | | 20. Name of Inventor | |
| 21. Name of Photographer | | 22. Name of Inventor | |
| 23. Name of Painter | | 24. Name of Inventor | |
| 25. Name of Sculptor | | 26. Name of Inventor | |
| 27. Name of Pottery | | 28. Name of Inventor | |
| 29. Name of Jewelry | | 30. Name of Inventor | |
| 31. Name of Furniture | | 32. Name of Inventor | |
| 33. Name of Lighting | | 34. Name of Inventor | |
| 35. Name of Heating | | 36. Name of Inventor | |
| 37. Name of Cooling | | 38. Name of Inventor | |
| 39. Name of Sound | | 40. Name of Inventor | |
| 41. Name of Vision | | 42. Name of Inventor | |
| 43. Name of Smell | | 44. Name of Inventor | |
| 45. Name of Taste | | 46. Name of Inventor | |
| 47. Name of Touch | | 48. Name of Inventor | |
| 49. Name of Hearing | | 50. Name of Inventor | |
| 51. Name of Smell | | 52. Name of Inventor | |
| 53. Name of Taste | | 54. Name of Inventor | |
| 55. Name of Touch | | 56. Name of Inventor | |
| 57. Name of Hearing | | 58. Name of Inventor | |
| 59. Name of Smell | | 60. Name of Inventor | |
| 61. Name of Taste | | 62. Name of Inventor | |
| 63. Name of Touch | | 64. Name of Inventor | |
| 65. Name of Hearing | | 66. Name of Inventor | |
| 67. Name of Smell | | 68. Name of Inventor | |
| 69. Name of Taste | | 70. Name of Inventor | |
| 71. Name of Touch | | 72. Name of Inventor | |
| 73. Name of Hearing | | 74. Name of Inventor | |
| 75. Name of Smell | | 76. Name of Inventor | |
| 77. Name of Taste | | 78. Name of Inventor | |
| 79. Name of Touch | | 80. Name of Inventor | |
| 81. Name of Hearing | | 82. Name of Inventor | |
| 83. Name of Smell | | 84. Name of Inventor | |
| 85. Name of Taste | | 86. Name of Inventor | |
| 87. Name of Touch | | 88. Name of Inventor | |
| 89. Name of Hearing | | 90. Name of Inventor | |
| 91. Name of Smell | | 92. Name of Inventor | |
| 93. Name of Taste | | 94. Name of Inventor | |
| 95. Name of Touch | | 96. Name of Inventor | |
| 97. Name of Hearing | | 98. Name of Inventor | |
| 99. Name of Smell | | 100. Name of Inventor | |

43. (cont.) Sam. He is described in Mark Twain's autobiography. He lived at several other locations in Hannibal before moving to this house. After his death, his family moved elsewhere but retained title until 1877. From 1881 to 1892, this was the home of Gilchrist Porter (1817-1894), who had been Hannibal's representative to the U.S. Congress in 1852 and 1854 and from 1867 three times judge of the third circuit court. He was one of the most respected citizens of Hannibal.

| | | | |
|----------------------------|--|------------------------------|--|
| 1. Name of Property | | 2. Address | |
| 3. City | | 4. State | |
| 5. Date of Inventory | | 6. Name of Inventory | |
| 7. Name of Owner | | 8. Name of Inventor | |
| 9. Description of Property | | 10. Description of Inventory | |
| 11. Date of Construction | | 12. Date of Inventory | |
| 13. Name of Architect | | 14. Name of Inventor | |
| 15. Name of Contractor | | 16. Name of Inventor | |
| 17. Name of Engineer | | 18. Name of Inventor | |
| 19. Name of Surveyor | | 20. Name of Inventor | |
| 21. Name of Photographer | | 22. Name of Inventor | |
| 23. Name of Painter | | 24. Name of Inventor | |
| 25. Name of Sculptor | | 26. Name of Inventor | |
| 27. Name of Pottery | | 28. Name of Inventor | |
| 29. Name of Jewelry | | 30. Name of Inventor | |
| 31. Name of Furniture | | 32. Name of Inventor | |
| 33. Name of Lighting | | 34. Name of Inventor | |
| 35. Name of Heating | | 36. Name of Inventor | |
| 37. Name of Cooling | | 38. Name of Inventor | |
| 39. Name of Sound | | 40. Name of Inventor | |
| 41. Name of Vision | | 42. Name of Inventor | |
| 43. Name of Smell | | 44. Name of Inventor | |
| 45. Name of Taste | | 46. Name of Inventor | |
| 47. Name of Touch | | 48. Name of Inventor | |
| 49. Name of Hearing | | 50. Name of Inventor | |
| 51. Name of Smell | | 52. Name of Inventor | |
| 53. Name of Taste | | 54. Name of Inventor | |
| 55. Name of Touch | | 56. Name of Inventor | |
| 57. Name of Hearing | | 58. Name of Inventor | |
| 59. Name of Smell | | 60. Name of Inventor | |
| 61. Name of Taste | | 62. Name of Inventor | |
| 63. Name of Touch | | 64. Name of Inventor | |
| 65. Name of Hearing | | 66. Name of Inventor | |
| 67. Name of Smell | | 68. Name of Inventor | |
| 69. Name of Taste | | 70. Name of Inventor | |
| 71. Name of Touch | | 72. Name of Inventor | |
| 73. Name of Hearing | | 74. Name of Inventor | |
| 75. Name of Smell | | 76. Name of Inventor | |
| 77. Name of Taste | | 78. Name of Inventor | |
| 79. Name of Touch | | 80. Name of Inventor | |
| 81. Name of Hearing | | 82. Name of Inventor | |
| 83. Name of Smell | | 84. Name of Inventor | |
| 85. Name of Taste | | 86. Name of Inventor | |
| 87. Name of Touch | | 88. Name of Inventor | |
| 89. Name of Hearing | | 90. Name of Inventor | |
| 91. Name of Smell | | 92. Name of Inventor | |
| 93. Name of Taste | | 94. Name of Inventor | |
| 95. Name of Touch | | 96. Name of Inventor | |
| 97. Name of Hearing | | 98. Name of Inventor | |
| 99. Name of Smell | | 100. Name of Inventor | |



Office of Historic Preservation, P.O. Box 176, Jefferson City, Missouri 65101

HISTORIC INVENTORY

| | | | | | |
|--|--|---|--|---|--|
| 1 No | | 4 Present Name(s) Buchanan-Harris House | | 1 No | |
| 2 County Marion | | 5 Other Name(s) / | | 2 County Marion | |
| 3 Location of Negatives Hannibal Arts Council | | 214 South Sixth Street | | 4 Present Name(s) Buchanan-Harris House | |
| 6 Specific Location 214 South 6th Street S 1/2 of Lot 7, Block 27 | | 16 Thematic Category | | 28 No. of Stories 2 | |
| 7 City or Town If Rural, Township & Vicinity Hannibal | | 17 Date(s) or Period constructed c. 1850 | | 29 Basement? not evident Yes <input type="checkbox"/> No <input type="checkbox"/> | |
| 8 Site Plan with North Arrow | | 18 Style or Design Italianate | | 30 Foundation Material Stone | |
| | | 19 Architect or Engineer | | 31 Wall Construction brick | |
| | | 20 Contractor or Builder | | 32 Roof Type & Material gable, comp. shingle | |
| | | 21 Original Use, if apparent residence | | 33 No. of Bays Front 3 Side 2 | |
| | | 22 Present Use two residences | | 34 Wall Treatment common bond, painted | |
| 9 Coordinates UTM Lat Long | | 23 Ownership Public <input type="checkbox"/> Private <input checked="" type="checkbox"/> | | 35 Plan Shape <u>rectangular</u> | |
| 10 Site <input type="checkbox"/> Building <input checked="" type="checkbox"/> Structure <input type="checkbox"/> Object <input type="checkbox"/> | | 24 Owner's Name & Address, if known Dale H. & Betty L. Neff 203 South Sixth | | 36 Changes (Explain in #42) Addition <input type="checkbox"/> Moved <input type="checkbox"/> | |
| 11 On National Register? Yes <input type="checkbox"/> No <input checked="" type="checkbox"/> | | 25 Open to Public? Yes <input type="checkbox"/> No <input checked="" type="checkbox"/> | | 37 Condition Interior <input type="checkbox"/> Exterior <input checked="" type="checkbox"/> good | |
| 12 Is It Eligible? Yes <input type="checkbox"/> No <input type="checkbox"/> | | 26 Local Contact Person or Organization | | 38 Preservation Underway? Yes <input type="checkbox"/> No <input checked="" type="checkbox"/> | |
| 13 Part of Estab Hist Dist? Yes <input type="checkbox"/> No <input checked="" type="checkbox"/> | | 27 Other Surveys in Which Included none | | 39 Endangered? By What? Yes <input type="checkbox"/> No <input checked="" type="checkbox"/> | |
| 14 District Potent'l? Yes <input type="checkbox"/> No <input type="checkbox"/> | | | | 40 Visible from Public Road? Yes <input checked="" type="checkbox"/> No <input type="checkbox"/> | |
| 15 Name of Established District | | | | 41 Distance from and Frontage on Road 32.75 ft. | |
| 42 Further Description of Important Features Four-bay rear wing has two-story gallery facing south; ground floor posts are iron; those on upper level are turned (c. 1890). Simple boxed cornice is elaborated in front with paired brackets and a frieze-molding. Windows have flat wood lintels. Front porch (c. 1910) has dentilled entablature and fat corner columns. | | | | | |
| 43 History and Significance A newspaper of 1879 refers to Chauncy Harris's new house on South Sixth Street, but this house, which Harris bought in 1871 and which remained the home of his family until about 1915, dates from before 1854. It may have been built by Joseph Sylvester Buchanan (b. 1806) who bought the lot in 1846. He was an early settler in Hannibal and editor of the <u>Commercial Advertiser</u> in 1837. In 1850, he went to California, leaving his piano to (over) | | | | 5 Other Name(s) 214 South Sixth | |
| 44 Description of Environment and Outbuildings N side of house in only about one foot from house at 212 N. 6th. | | | | | |
| 45 Sources of Information Hannibal Courier Trade Review, January 1879. 1854 map of Hannibal; notes of Roberta Hagood. Holcombe, <u>History of Marion County</u> (1884), p. 952. title abstract; city directories. Mark Twain, <u>Villagers</u> of 1843-44. | | | | 46 Prepared by Esley Hamilton | |
| | | | | 47 Organization Hannibal Arts Council | |
| | | | | 48 Date 1/29 Revision Date | |


HISTORIC INVENTORY

43. (cont.) Pamela Clemens and his paper, the Journal, which was acquired the following year by Orion Clemens. Mark Twain thus had a close early connection with him. In 1866, the property was acquired by Milton J. Brown, proprietor of the Continental House Hotel. He sold to Harris (b. 1841), who was partner in the Picken and Harris Confectionery. His daughter Ella married John L. Cruikshank and died in 1885, leaving a daughter Madge, whom the Harrises largely raised.



MA-AS-001-178

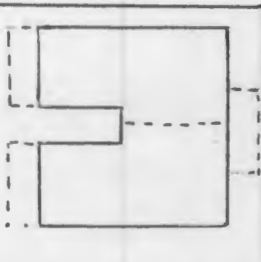
State Historical Survey and Planning Office, State Capitol Building, Room B-25,
HISTORIC INVENTORY Jefferson City, Missouri 65101

| | | | | | |
|--|--|--|--|---|--|
| 1 No | | 4. Present Name(s) Robert Bridgford House | | 1 No. | |
| 2 County Marion | | 5. Other Name(s) | | | |
| 3 Location of Natives Hannibal City Hall | | | | | |
| 6 Specific Location 217 South Sixth Street | | 16. Thematic Category | | 2. County Marion | |
| Lot #2, Block 44 | | 17. Date(s) or Period constructed c. 1865 | | | |
| 7 City or Town If Rural, Township & Vicinity Hannibal, MO 63401 | | 18. Style or Design Italianate | | | |
| 8 Site Plan with North Arrow | | 19. Architect or Engineer | | | |
|  | | 20. Contractor or Builder | | | |
| | | 21. Original Use, if apparent residence | | | |
| | | 22. Present Use two-family residence | | | |
| | | 23. Ownership Public <input type="checkbox"/> Private <input checked="" type="checkbox"/> | | | |
| 9 Coordinates UTM | | 24. Owner's Name & Address, if known Charles Anton 614 Flora Hannibal, MO 63401 | | | 4 Present Name(s) Robert Bridgford House |
| 10 Site <input type="checkbox"/> Building <input checked="" type="checkbox"/> Structure <input type="checkbox"/> Object <input type="checkbox"/> | | 25. Open to Public? Yes <input type="checkbox"/> No <input checked="" type="checkbox"/> | | | |
| 11 On National Register? Yes <input type="checkbox"/> No <input checked="" type="checkbox"/> | | 26. Local Contact Person or Organization | | | |
| 12 Is It Eligible? Yes <input type="checkbox"/> No <input type="checkbox"/> | | 27. Other Surveys in Which Included none | | | |
| 13 Part of Estab. Hist. Dist.? Yes <input type="checkbox"/> No <input checked="" type="checkbox"/> | | 28. No. of Stories 2 | | | |
| 14 District Potent'l? Yes <input type="checkbox"/> No <input type="checkbox"/> | | 29. Basement? Yes <input checked="" type="checkbox"/> No <input type="checkbox"/> full | | | |
| 15 Name of Established District | | 30. Foundation Material rubble stone | | | |
| | | 31. Wall Construction brick | | | |
| | | 32. Roof Type & Material low comp. shingle | | | |
| | | 33. No. of Bays Front 3 Side 3 | | | |
| | | 34. Wall Treatment common bond, painted | | | |
| | | 35. Plan Shape square w/wing | | | |
| | | 36. Changes (Explain in #42) Addition <input type="checkbox"/> Altered <input type="checkbox"/> Moved <input type="checkbox"/> | | | |
| | | 37. Condition Interior fair Exterior fair | | | |
| | | 38. Preservation Underway? Yes <input type="checkbox"/> No <input checked="" type="checkbox"/> | | | |
| | | 39. Endangered? By What? Yes <input type="checkbox"/> No <input checked="" type="checkbox"/> | | | |
| | | 40. Visible from Public Road? Yes <input checked="" type="checkbox"/> No <input type="checkbox"/> | | | |
| | | 41. Distance from and Frontage on Road / 65.5' | | | |
| 42 Further Description of Important Features <p>Simple boxed cornice with brackets, segmental arched lintels over front windows, plain segmental arches on sides; hood over entry with bell-cast roof on very large scrolled brackets. Door has side lights and top light set in paneled recess. Eight foot four-over-four windows are now missing their shutters. Two bay rear wing has two-story porch on South side. Lean-to outside entrance to basement.</p> | | | | 5 Other Name(s) 217 South Sixth | |
| 43 History and Significance <p>This is one of many large Italianate houses built in Hannibal immediately after the Civil War. It was built by Robert Bridgford, a grocer (1819-1878) on the site of two earlier houses. After his death, his wife Elizabeth (1820-1908) continued to occupy the house with her daughter Ida and son-in-law</p> | | | | | |
| 44 Description of Environment and Outbuildings | | | | | |
| 45 Sources of Information <p>Title abstract; notes of Ruth Anton Hannibal Courier Trade Review, Jan. 1879.</p> | | | | | |
| 46. Prepared by E. Hamilton | | | | | |
| 47. Organization Landmarks Comm. | | | | | |
| 48. Date 6/79 | | 49. Revision Date(s) | | | |

#43. (cont'd)

Charles H. Anderson. Ida died here in 1934, within 48 hours of the death of her sister Mary H. Shedd at 221 South Sixth Street, next door. Anderson died in 1939, when the property was purchased by Ella Holmes, a granddaughter of Robert Bridgford and wife of Joshua Pusey Richards, Jr. It passed by bequest in 1950 to their daughter Mary Elizabeth Cunningham and again in 1963 to her nephew William H. Dillingham, Jr., the great-great grandson of the builder.



| | | | | | |
|--|--|--|--|--|--|
| 1 No | | 4. Present Name(s) | | 2. County | |
| 2 County Marion | | Joseph Apartments | | Marion | |
| 3 Location of Negatives Hannibal City Hall | | 5. Other Name(s) | | 4 Present Name(s) Joseph Apartments | |
| 6 Specific Location 220-222 South Sixth Street W. 1/2 of Lot 8, Block 27 | | 16. Thematic Category | | 28. No. of Stories 2 | |
| 7 City or Town If Rural, Township & Vicinity Hannibal, MO 63401 | | 17. Date(s) or Period constructed c. 1917 | | 29. Basement? Yes <input checked="" type="checkbox"/> No <input type="checkbox"/> | |
| 8 Site Plan with North Arrow LYON ST  S. SIXTH ST. | | 18. Style or Design Neo-Classical | | 30. Foundation Material stone | |
| 9 Coordinates UTM Lat Long | | 19. Architect or Engineer | | 31. Wall Construction brick | |
| 10 Site Building <input checked="" type="checkbox"/> Structure <input type="checkbox"/> Object <input type="checkbox"/> | | 20. Contractor or Builder | | 32. Roof Type & Material flat | |
| 11 On National Register? Yes <input type="checkbox"/> No <input checked="" type="checkbox"/> | | 21. Original Use, if apparent apartments | | 33. No. of Bays Front 4 Side 6 | |
| 12. Is It Eligible? Yes <input type="checkbox"/> No <input type="checkbox"/> | | 22. Present Use apartments | | 34. Wall Treatment stretcher bond | |
| 13 Part of Estab. Hist. Dist.? Yes <input type="checkbox"/> No <input checked="" type="checkbox"/> | | 23. Ownership Public <input type="checkbox"/> Private <input checked="" type="checkbox"/> | | 35. Plan Shape U-shaped | |
| 14. District Potent'l? Yes <input type="checkbox"/> No <input type="checkbox"/> | | 24. Owner's Name & Address, if known Luke O. Hendren 220 South Sixth Hannibal, MO 63401 | | 36. Changes (Explain in #42) Addition <input type="checkbox"/> Altered <input type="checkbox"/> Moved <input type="checkbox"/> | |
| 15 Name of Established District | | 25. Open to Public? Yes <input type="checkbox"/> No <input checked="" type="checkbox"/> | | 37. Condition Interior Exterior good | |
| 42 Further Description of Important Features See attached | | 26. Local Contact Person or Organization | | 38. Preservation Underway? Yes <input type="checkbox"/> No <input checked="" type="checkbox"/> | |
| 43 History and Significance See attached | | 27. Other Surveys in Which Included none | | 39. Endangered? By What? Yes <input type="checkbox"/> No <input checked="" type="checkbox"/> | |
| 44 Description of Environment and Outbuildings This building terminates a row of historic houses and makes a visual transition to the former Immaculate Conception Church behind. | | 46. Prepared by E. Hamilton | | 40. Visible from Public Road? Yes <input checked="" type="checkbox"/> No <input type="checkbox"/> | |
| 45 Sources of Information Story of Hannibal (1976), p. 109. | | 47. Organization Landmarks Comm. | | 41. Distance from and Frontage on Road on street/65.5' | |
| | | 48. Date 6/79 | | 49. Revision Date(s) | |
| | | | | 5. Other Name(s) 220-222 South Sixth Street | |

#42.

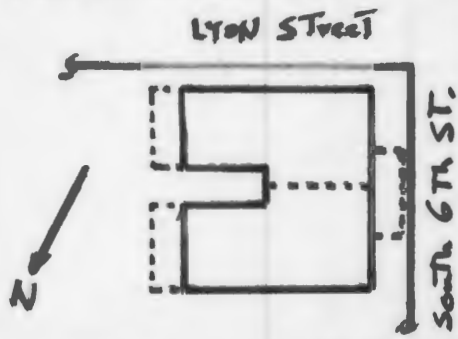
Dark red brick with dark mortar contrasts with white dentilled, modillioned cornice decorating brick parapet, and two story front porch of three Ionic columns supporting entablature and flat roof. Windows are double hung, one-over-one, under segmental arches with two courses of radiating bricks. Four doors open onto the porch, which has latticwork underneath. To the rear of the building, the attic story is omitted from the last three bays. The last bay is apparently an enclosed porch.

#43.

Solomon Joseph was a native of Lebanon born 1872 and naturalized in Hannibal in 1900, where he operated the Hannibal Mercantile Company for forty years. This building is one of the better ones of its kind in town and perhaps the only monumental portico except for Rockcliffe.

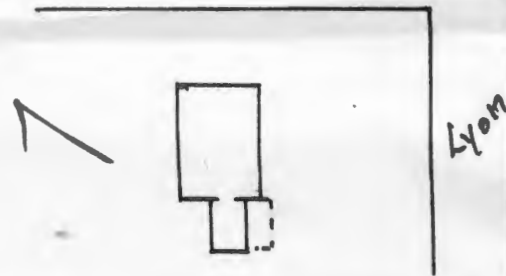



Office of Historic Preservation, P.O. Box 176, Jefferson City, Missouri 65101
HISTORIC INVENTORY

| | | | | |
|---|--|--|--|---|
| 1 No | | 4 Present Name(s) Anderson Apartments | | 1 NO |
| 2 County Marion | | 5 Other Name(s) | | |
| 3 Location of Negatives Hannibal Arts Council | | 220-222 South Sixth Street | | |
| 6 Specific Location 220-222 South Sixth Street W. 1/2 of Lot 8, Block 27 | | 16. Thematic Category | | 2 County Marion 4. Present Name(s) Anderson Apartments 5 Other Name(s) 220-222 South Sixth Street |
| 7 City or Town <input type="checkbox"/> Rural, Township & Vicinity Hannibal | | 17 Date(s) or Period constructed 1908 | | |
| 8 Site Plan with North Arrow  | | 18 Style or Design Neo-Classical | | |
| | | 19. Architect or Engineer | | |
| | | 20. Contractor or Builder | | |
| | | 21. Original Use, if apparent apartments | | |
| | | 22 Present Use apartments | | |
| | | 23 Ownership <div style="display: flex; justify-content: space-between;">Public <input type="checkbox"/>Private <input checked="" type="checkbox"/></div> | | |
| | | 24. Owner's Name & Address, if known Luke O. Hendren 220 South Sixth Hannibal, Mo. 63401 | | |
| | | 25. Open to Public? <div style="display: flex; justify-content: space-between;">Yes <input type="checkbox"/>No <input checked="" type="checkbox"/></div> | | |
| | | 26. Local Contact Person or Organization | | |
| | | 27. Other Surveys in Which Included none | | |
| 9 Coordinates UTM Lat Long | | 28. No. of Stories 2 | | |
| 10 <div style="display: flex; justify-content: space-between;">Site <input type="checkbox"/>Structure <input type="checkbox"/></div> <div style="display: flex; justify-content: space-between;">Building <input checked="" type="checkbox"/>Object <input type="checkbox"/></div> | | 29. Basement? <div style="display: flex; justify-content: space-between;">Yes <input checked="" type="checkbox"/>No <input type="checkbox"/></div> | | |
| 11 On National Register? <div style="display: flex; justify-content: space-between;">Yes <input type="checkbox"/>No <input checked="" type="checkbox"/></div> | | 30. Foundation Material stone | | |
| 12. Is It Eligible? <div style="display: flex; justify-content: space-between;">Yes <input type="checkbox"/>No <input type="checkbox"/></div> | | 31. Wall Construction brick | | |
| 13 Part of Estab Hist Dist? <div style="display: flex; justify-content: space-between;">Yes <input type="checkbox"/>No <input checked="" type="checkbox"/></div> | | 32. Roof Type & Material flat | | |
| 14. District Potent'l? <div style="display: flex; justify-content: space-between;">Yes <input checked="" type="checkbox"/>No <input type="checkbox"/></div> | | 33. No. of Bays <div style="display: flex; justify-content: space-between;">Front 4Side 6</div> | | |
| 15 Name of Established District | | 34. Wall Treatment stretcher bond | | |
| | | 35. Plan Shape U-shaped | | |
| | | 36. Changes (Explain in #42) <div style="display: flex; justify-content: space-between;">Addition <input type="checkbox"/>Altered <input type="checkbox"/>Moved <input type="checkbox"/></div> | | |
| | | 37. Condition Interior _____ Exterior good | | |
| | | 38. Preservation Underway? <div style="display: flex; justify-content: space-between;">Yes <input type="checkbox"/>No <input checked="" type="checkbox"/></div> | | |
| | | 39. Endangered? By What? <div style="display: flex; justify-content: space-between;">Yes <input type="checkbox"/>No <input checked="" type="checkbox"/></div> | | |
| | | 40. Visible from Public Road? <div style="display: flex; justify-content: space-between;">Yes <input checked="" type="checkbox"/>No <input type="checkbox"/></div> | | |
| | | 41. Distance from and Frontage on Road on street/ 65. 5' | | |
| 42. Further Description of Important Features Dark red brick with dark mortar contrasts with white dentilled, modillioned cornice decorating brick parapet, and two story front porch of three Ionic columns supporting entablature and flat roof. Windows are double hung, one-over-one, under segmental arches with two courses of radiating bricks. Four doors open onto the porch, which has latticwork underneath. To the rear of the building, the attic (over | | | | |
| 43 History and Significance Charles H. Anderson (d.1939) bought this land from the Cohen family in 1907. It had been the site of their 19th century house. He took out a mortgage for \$10,000 the next year and probably built the present structure at that time. He was the husband of Ida M. Bridgford (d.1934), the daughter of grocer Robert Bridgford (1819-1878). They lived in the Bridgford family house, (over | | | | |
| 44 Description of Environment and Outbuildings This building terminates a row of historic houses and makes a visual transition to the former Immaculate Conception Church behind. | | | | |
| 45 Sources of information Sanborn maps, 1906 & 1913 title abstract notes of Ruth Anton | | | | |
| 46. Prepared by Esley Hamilton | | | | |
| 47. Organization Hannibal Arts Council | | | | |
| 48. Date 6/80 | | 49. Revision Date(s) | | |



Office of Historic Preservation, P.O. Box 176, Jefferson City, Missouri 65101
HISTORIC INVENTORY

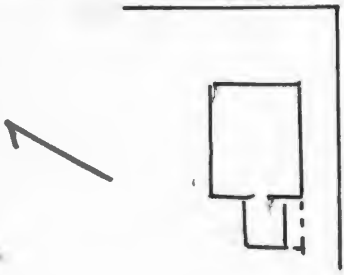
| | | | | |
|---|--|---|--|--|
| 1 No | | 4 Present Name(s) McConny-Humphreys House | | 1 No |
| 2 County Marion | | 5 Other Name(s) | | |
| 3 Location of Negatives | | 221 South Sixth Street | | |
| 6 Specific Location 221 South Sixth Street N 31 ft. of Lot 1, Block 44 | | 16. Thematic Category | | 2 County Marion |
| 7 City or Town If Rural, Township & Vicinity | | 17 Date(s) or Period Constructed 1867 | | |
| 8 Site Plan with North Arrow <div style="text-align: center;">S. 6th</div>  | | 18 Style or Design Late Federal | | |
| | | 19 Architect or Engineer | | |
| | | 20 Contractor or Builder | | |
| | | 21. Original Use, if apparent Residence | | |
| | | 22 Present Use Residence | | |
| | | 23 Ownership <div style="display: flex; justify-content: space-between;">Public <input type="checkbox"/></div> <div style="display: flex; justify-content: space-between;">Private <input checked="" type="checkbox"/></div> | | |
| | | 24. Owner's Name & Address, if known Ardrey, Otis Roy & Rowena 614 Flora | | |
| | | 25. Open to Public? <div style="display: flex; justify-content: space-between;">Yes <input type="checkbox"/>No <input checked="" type="checkbox"/></div> | | |
| 9 Coordinates Lat Long | | 26. Local Contact Person or Organization | | 4 Present Name(s) McConny-Humphreys House |
| 10 Site <input type="checkbox"/> Building <input checked="" type="checkbox"/> Structure <input type="checkbox"/> Object <input type="checkbox"/> | | 27. Other Surveys in Which Included None | | |
| 11 On National Register? <div style="display: flex; justify-content: space-between;">Yes <input type="checkbox"/>No <input checked="" type="checkbox"/></div> | | 28. No. of Stories 2 | | |
| 12. Is II Eligible? <div style="display: flex; justify-content: space-between;">Yes <input type="checkbox"/>No <input type="checkbox"/></div> | | 29. Basement? <div style="display: flex; justify-content: space-between;">Yes <input checked="" type="checkbox"/>No <input type="checkbox"/></div> | | |
| 13 Part of Estab Hist Dist? <div style="display: flex; justify-content: space-between;">Yes <input type="checkbox"/>No <input checked="" type="checkbox"/></div> | | 30. Foundation Material Stone | | |
| 14. District Potent'l? <div style="display: flex; justify-content: space-between;">Yes <input checked="" type="checkbox"/>No <input type="checkbox"/></div> | | 31. Wall Construction Brick | | |
| 15 Name of Established District | | 32. Roof Type & Material Gable, comp. shingle | | |
| | | 33. No. of Bays <div style="display: flex; justify-content: space-between;">Front 3Side blank</div> | | |
| | | 34. Wall Treatment common bond | | |
| | | 35. Plan Shape Rectangular | | |
| | | 36. Changes (Explain in #42) <div style="display: flex; justify-content: space-between;">Addition <input type="checkbox"/>Altered <input type="checkbox"/>Moved <input type="checkbox"/></div> | | 5 Other Name(s) 221 South Sixth |
| | | 37. Condition <div style="display: flex; justify-content: space-between;">Interior PoorExterior Fair</div> | | |
| | | 38. Preservation Underway? <div style="display: flex; justify-content: space-between;">Yes <input type="checkbox"/>No <input checked="" type="checkbox"/></div> | | |
| | | 39. Endangered? By What? <div style="display: flex; justify-content: space-between;">Yes <input type="checkbox"/>No <input checked="" type="checkbox"/></div> | | |
| | | 40. Visible from Public Road? <div style="display: flex; justify-content: space-between;">Yes <input checked="" type="checkbox"/>No <input type="checkbox"/></div> | | |
| | | 41. Distance from and Frontage on Road 31 ft. | | |
| | |  | | |
| 42 Further Description of Important Features Molded cornice across front only with dentilled frieze and modillions. Shaped lintels over double-hung 6-over-6 windows. Small modern porch shelters entry; it has square posts, metal roof and concrete base. One story addition to rear is covered with aluminum siding. Wooden outside staircase on S side of house. | | | | |
| 43 History and Significance This whole lot was purchased in 1866 by Daniel Dubach, a lumberman and builder. Although Dubach did build on the south half of the lot, he sold this part to James McConny, or McConnoy, who completed this structure by the following year when he sold it. The house changed hands frequently, usually occupied by tenants, until 1887 when it was bought by (OVER) | | | | |
| 44 Description of Environment and Outbuildings | | | | |
| 45 Sources of Information Title abstract; City Directories; Portrait and Biographical Record (1895), p. 198 Notes of Ruth Anton | | 46. Prepared by Esley Hamilton | | 6/80 |
| | | 47. Organization Hannibal Arts Council | | |
| | | 48. Date 6/80 | | |
| | | 49 Revision Date(s) | | |

43. con't.

Sallie, the daughter of J.J. Cruikshank, Sr. and wife of Horace Quintus Humphreys (b. 1836), founder of the Humphreys-Spahr Shoe Company. Cruikshank then lived in the next block. In 1904 the property was purchased by Charles H. Anderson (d. 1939), husband of Ida Bridgeford, whose family home was next door. The Andersons lived at 217 South Sixth, while her sister Mary, wife of H.W. Shield, lived here. The two sisters died in 1934 within 48 hours of each other.



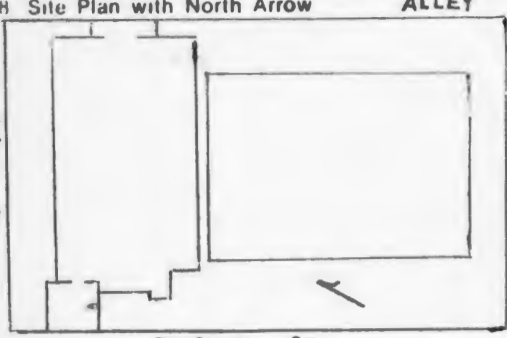

HISTORIC INVENTORY

| | | | | |
|--|--|--|--|--|
| 1 No | | 4 Present Name(s) David Dubach Tenement | | 1 No |
| 2 County Marion | | 5 Other Name(s) | | |
| 3 Location of Negatives Hannibal Arts Council | | 223 South Sixth | | |
| 6 Specific Location 223 South Sixth Street S 34½ ft. of E 69 ft. of Lot 1, Block 44 | | 16. Thematic Category | | 2 County Marion 4. Present Name(s) David Dubach Tenement 5 Other Name(s) 223 South Sixth |
| 7 City or Town If Rural, Township & Vicinity Hannibal | | 17 Date(s) or Period Constructed c. 1868 | | |
| 8 Site Plan with North Arrow <div style="text-align: center;">S. 67½  Lyon</div> | | 18 Style or Design Orig. Italianate | | |
| | | 19 Architect or Engineer | | |
| | | 20 Contractor or Builder | | |
| | | 21 Original Use, if apparent Residence | | |
| | | 22 Present Use Two Residences | | |
| | | 23 Ownership <div style="display: flex; justify-content: space-between;">Public <input type="checkbox"/></div> <div style="display: flex; justify-content: space-between;">Private <input checked="" type="checkbox"/></div> | | |
| | | 24 Owner's Name & Address, if known Kenison, Raymond R. & Marjorie, 193 Lake Apollo | | |
| | | 25 Open to Public? <div style="display: flex; justify-content: space-between;">Yes <input type="checkbox"/></div> <div style="display: flex; justify-content: space-between;">No <input checked="" type="checkbox"/></div> | | |
| | | 26 Local Contact Person or Organization | | |
| | | 27. Other Surveys in Which Included None | | |
| 9 Coordinates <div style="display: flex; justify-content: space-between;">LatLong</div> | | 28. No. of Stories 2 | | |
| 10 Site <input type="checkbox"/> Building <input checked="" type="checkbox"/> Structure <input type="checkbox"/> Object <input type="checkbox"/> | | 29. Basement? <div style="display: flex; justify-content: space-between;">Yes <input checked="" type="checkbox"/></div> <div style="display: flex; justify-content: space-between;">No <input type="checkbox"/></div> | | |
| 11 On National Register? <div style="display: flex; justify-content: space-between;">Yes <input type="checkbox"/>No <input checked="" type="checkbox"/></div> | | 30. Foundation Material Stone | | |
| 12. Is It Eligible? <div style="display: flex; justify-content: space-between;">Yes <input type="checkbox"/>No <input type="checkbox"/></div> | | 31. Wall Construction Brick | | |
| 13 Part of Estab Hist Dist? <div style="display: flex; justify-content: space-between;">Yes <input type="checkbox"/>No <input checked="" type="checkbox"/></div> | | 32. Roof Type & Material Hip, comp.shingle | | |
| 14. District Potent'l? <div style="display: flex; justify-content: space-between;">Yes <input checked="" type="checkbox"/>No <input type="checkbox"/></div> | | 33. No. of Bays <div style="display: flex; justify-content: space-between;">Front 3Side 3</div> | | |
| 15 Name of Established District | | 34. Wall Treatment common bond | | |
| | | 35. Plan Shape Rectangular | | |
| | | 36. Changes (Explain in #42) <div style="display: flex; justify-content: space-between;">Addition <input checked="" type="checkbox"/></div> <div style="display: flex; justify-content: space-between;">Altered <input type="checkbox"/></div> <div style="display: flex; justify-content: space-between;">Moved <input type="checkbox"/></div> | | |
| | | 37. Condition <div style="display: flex; justify-content: space-between;">Interior</div> <div style="display: flex; justify-content: space-between;">ExteriorPoor</div> | | |
| | | 38. Preservation Underway? <div style="display: flex; justify-content: space-between;">Yes <input type="checkbox"/></div> <div style="display: flex; justify-content: space-between;">No <input checked="" type="checkbox"/></div> | | |
| | | 39. Endangered? By What? <div style="display: flex; justify-content: space-between;">Yes <input type="checkbox"/></div> <div style="display: flex; justify-content: space-between;">No <input checked="" type="checkbox"/></div> | | |
| | | 40. Visible from Public Road? <div style="display: flex; justify-content: space-between;">Yes <input checked="" type="checkbox"/></div> <div style="display: flex; justify-content: space-between;">No <input type="checkbox"/></div> | | |
| | | 41. Distance from and Frontage on Road 34.5 ft. | | |
| 42. Further Description of Important Features Later 2-story front porch across two bays has square balusters and corner posts. Double-hung 6-over-6 windows have wood lintels in front, segmental arches on side. One-story shingled addition to rear has 2nd floor deck with outside stairs. | | | | |
| 43 History and Significance Daivd Dubach bought this whole lot in 1866 and probably built the house in 1868 when he sold the north half. He was a native of Switzerland, a lumberman and a builder, who lived at 221 north Fifth Street (standing). The property remained with his heirs until 1920, occupied by a variety of tenants. | | | | |
| 44 Description of Environment and Outbuildings On corner of Lyon Street. | | | | |
| 45 Sources of information <div style="text-align: center;">Title abstract Birds Eye View of Hannibal (1869)</div> | | 46. Prepared by Esley Hamilton | | |
| | | 47. Organization Hannibal Arts Council | | |
| | | 48. Date 6/80 | | |
| | | 49 Revision Date(s) | | |



MA-AS-001-183

State Historical Survey and Planning Office, State Capitol Building, Room B-25,
HISTORIC INVENTORY Jefferson City, Missouri 65101

| | | | | | |
|---|--|--|--|--|----------------------------|
| 1 No | | 4. Present Name(s) Immaculate Conception Church | | 1 No. | |
| 2 County Marion | | 5. Other Name(s) First Congregational Church, American Legion | | | 2. County Marion |
| 3 Location of Negative Hannibal City Hall | | | | | |
| 6 Specific Location 302 South Sixth Street Lots, #5, 6, 7 and 8, Block 48. | | 16. Thematic Category | | 4 Present Name(s) Immaculate Conception Church | |
| 7 City or Town If Rural, Township & Vicinity Hannibal, MO 63401 | | 17 Date(s) or Period constructed 1874-1876 | | | |
| 8 Site Plan with North Arrow  | | 18. Style or Design Gothic Revival | | 5 Other Name(s) First Congregational Church | |
| | | 19. Architect or Engineer | | | |
| 9 Coordinates UTM Lat Long | | 20. Contractor or Builder | | American Legion | |
| 10 Site II Building XX Structure II Object II | | 21. Original Use, if apparent church | | | |
| 11 On National Register? Yes II No XX | | 22 Present Use club | | Immaculate Conception Church | |
| 12 Is It Eligible? Yes II No II | | 23 Ownership Public II Private XX | | | |
| 13 Part of Estab. Yes II Hist Dist.? No XX | | 24. Owner's Name & Address, if known American Legion E. J. Shields Post #55 6th & Lyon, Hannibal, MO | | First Congregational Church | |
| 14. District Potent'l? Yes II No II | | 25. Open to Public? Yes II No XX | | | |
| 15 Name of Established District | | 26. Local Contact Person or Organization | | American Legion | |
| | | 27. Other Surveys in Which Included none | | | |
| 42. Further Description of Important Features Triple pointed arch portal with three lancet windows above and trilobe windows in gable. Large square corner tower. Bevelled stone water table; two stone string courses between doors and windows and stone moldings at arches. Brick frieze of cross pattern below corbel band (Lombard banding). Upper side windows have stone sills and keystones, paired lancets below tracery rose. Lower windows have flat lintels | |  | | American Legion | |
| 43 History and Significance The First Congregational Church of Hannibal was organized in the early 1870's. The members built this building themselves, dedicating it in 1876. On July 5 of that year, a tornado blew the spire off the tower and damaged the roof. In 1880 the congregation dissolved as the result of a scandal involving several members, and in October 9 of that year sold the building to the Immaculate | | | | | |
| 44 Description of Environment and Outbuildings Occupying Lots 8, 7 and most of Lot 6, immediately south of this building is a large one-story bowling alley, steel frame construction with concrete block walls and brick veneer, concrete floors and flat roof. On north lawn are a flagpole | | | | | |
| 45 Sources of Information Hannibal Weekly Clipper (7/8/1876) History of Marion County (1884), p. 983 Robert Hagood, Catholic Church of Hannibal Records. | | 46. Prepared by E. Hamilton | | | |
| | | 47. Organization Landmarks Comm. | | | |
| | | 48. Date 6/79 | | 49. Revision Date(s) | |

#42. (cont'd)

Flat East end has rose window over two lancets. Some stained glass survives. Buttresses at corners of building are square in section. The interior of the sanctuary was originally divided into three naves by slender iron columns, although there is no clerestory. The ceiling line has a shallow pitch. Niches in the east end flank the site of the altar.

#43. (cont'd)

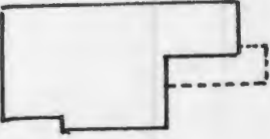
Conception Roman Catholic Church, then located at 512 Church Street. The sanctuary was reblessed April 24, 1881 and served until the construction of the new St. Mary's Church on Broadway in 1955. It was then sold to the American Legion, which converted the upper floor into a bowling alley. The building has deteriorated since a new bowling alley was built next door in 1959. It is the largest of the early churches in Hannibal and forms a monumental terminus to South Sixth Street.

#44. (cont'd)

and a small marble memorial tablet to Emmett Joseph Shields (d. March 8, 1918).



Office of Historic Preservation, P.O. Box 176, Jefferson City, Missouri 65101
HISTORIC INVENTORY

| | | | | | |
|--|--|--|--|--|--|
| 1 No | | 4 Present Name(s) Hagan-Holmes House | | 1 No | |
| 2 County Marion | | 5 Other Name(s) 109 N. Seventh Street | | | |
| 3 Location of Negatives Hannibal Arts Council | | | | | |
| 6 Specific Location 109 N. 7th St. N. 19.4 ft. Lot 2 & S 18.4 ft. of Lot 3, Outlot 74 | | 16. Thematic Category | | 2 County Marion | |
| 7 City or Town Hannibal | | 17 Date(s) or Period Constructed c. 1853 | | | |
| 8 Site Plan with North Arrow | | 18 Style or Design now Spanish Revival | | | |
|  | | 19 Architect or Engineer | | | |
| | | 20 Contractor or Builder | | | |
| | | 21 Original Use, if apparent residence | | | |
| | | 22 Present Use residence | | | |
| 9 Coordinates UTM | | 23 Ownership Public <input type="checkbox"/> Private <input checked="" type="checkbox"/> | | | 4 Present Name(s) Hagan-Holmes House |
| 10 Site <input checked="" type="checkbox"/> Building <input checked="" type="checkbox"/> Structure <input type="checkbox"/> Object <input type="checkbox"/> | | 24 Owner's Name & Address, if known James W. Plowman 229 Broadway | | | |
| 11 On National Register? Yes <input type="checkbox"/> No <input checked="" type="checkbox"/> | | 25 Open to Public? Yes <input type="checkbox"/> No <input checked="" type="checkbox"/> | | | |
| 12 Is It Eligible? Yes <input type="checkbox"/> No <input type="checkbox"/> | | 26 Local Contact Person or Organization | | | |
| 13 Part of Estab Hist Dist? Yes <input type="checkbox"/> No <input checked="" type="checkbox"/> | | 27 Other Surveys in Which Included None | | | |
| 14 District Potent'l? Yes <input checked="" type="checkbox"/> No <input type="checkbox"/> | | 28 No. of Stories 1 1/2 | | | |
| 15 Name of Established District | | 29 Basement? Yes <input checked="" type="checkbox"/> No <input type="checkbox"/> | | | |
| | | 30 Foundation Material Stone | | | |
| | | 31 Wall Construction Brick, Frame | | | |
| | | 32 Roof Type & Material gable comp. shingle | | | |
| | | 33 No. of Bays Front irr. Side irr. | | | |
| | | 34 Wall Treatment Stucco | | | |
| | | 35 Plan Shape L | | | |
| | | 36 Changes (Explain in #42) Addition <input type="checkbox"/> Altered <input checked="" type="checkbox"/> Moved <input type="checkbox"/> | | | |
| | | 37 Condition Interior <input type="checkbox"/> Exterior Fair | | | |
| | | 38 Preservation Underway? Yes <input type="checkbox"/> No <input checked="" type="checkbox"/> | | | |
| | | 39 Endangered? By What? Yes <input type="checkbox"/> No <input checked="" type="checkbox"/> | | | |
| | | 40 Visible from Public Road? Yes <input checked="" type="checkbox"/> No <input type="checkbox"/> | | | |
| | | 41 Distance from and Frontage on Road 37.8 ft. | | | |
| 42. Further Description of Important Features Three bay porch along S side of N wing extends one bay beyond house. It has heavy columns on pedestals and plain frieze supporting hipped roof. Stuccoed parapet extends beyond porch across front of house, creating a terrace. N wing has palladian window in gable to street and 1st. floor bay window with bell cast roof. W wing or ell has boxed oriel facing E with three windows. <div style="text-align: right;">(OVER)</div> | | | | 5 Other Name(s) 109 North Seventh Street | |
| 43 History and Significance One part of this house goes back to about 1853, when the property was owned by Thomas S. Hagan, a cooper. He later moved to the next block north. From 1874 to 1883 it was the home of Edward M. Holmes, the cigar manufacturer, who may have enlarged it to its present size. It seems to have been rented by most subsequent owners. | | | | | |
| 44 Description of Environment and Outbuildings | | | | | |
| 45 Sources of information Title Abstract; City directories | | | | | |
| 46. Prepared by Esley Hamilton | | | | | |
| 47. Organization Hannibal Arts Council | | | | | |
| 48. Date 6/80 | | 49 Revision Date(s) | | | |

HISTORIC INVENTORY

100 W. Seventh Street
Nathan-Holmes House

Marion

Marion Arts Council

1. 100 W. 7th St.
2. 100 W. 7th St.
3. 100 W. 7th St.

Constructed c. 1885

Spanish Revival

100 W. 7th St.

100 W. 7th St.

100 W. 7th St.

100 W. 7th St.

100 W. 7th St.

100 W. 7th St.

100 W. 7th St.

100 W. 7th St.

100 W. 7th St.

100 W. 7th St.

100 W. 7th St.

100 W. 7th St.

100 W. 7th St.

100 W. 7th St.

100 W. 7th St.

100 W. 7th St.

100 W. 7th St.

100 W. 7th St.

100 W. 7th St.

100 W. 7th St.

100 W. 7th St.

100 W. 7th St.

100 W. 7th St.

100 W. 7th St.

100 W. 7th St.

100 W. 7th St.

100 W. 7th St.

100 W. 7th St.

100 W. 7th St.

100 W. 7th St.

100 W. 7th St.

100 W. 7th St.

100 W. 7th St.

100 W. 7th St.

100 W. 7th St.

42. con't.

each 21-over-1. All well surfaces and porch column's have been stuccoed a brownish-coral shade in the taste of the Spanish Revival of the teens and twenties.

One part of this house goes back to about 1885, when the property was owned by Thomas S. Nathan, a cooper. He later moved to the next block north. From 1895 to 1897 it was the home of Edward M. Nathan, the cigar manufacturer, who may have enlarged it to its present size. It seems to have been rented by next subsequent owners.

Talia Abstract; City directories

Major Nathan

Marion Arts Council

100 W. 7th St.

100 W. 7th St.

100 W. 7th St.



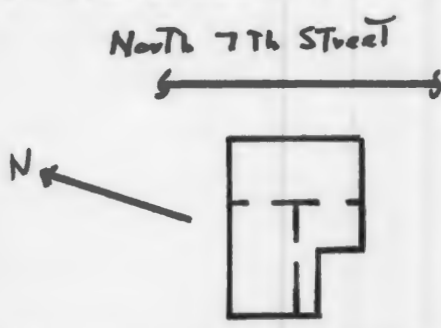

State Historical Survey and Planning Office, State Capitol Building, Room B-25,
HISTORIC INVENTORY Jefferson City, Missouri 65101

| | | | | |
|--|--|---|--|--|
| 1 No | | 4. Present Name(s) | | 1 No. |
| 2 County Marion | | Production Credit Association | | |
| 3 Location of Negatives Hannibal City Hall | | 5. Other Name(s) <i>non contris.</i> | | |
| 6 Specific Location 110 N. Seventh Street S 6½ ft of Lot 6 & N35½ ft. of Lot 7, Block 42 | | 16. Thematic Category | | 2. County Marion |
| 7 City or Town If Rural, Township & Vicinity Hannibal, MO 63401 | | 17. Date(s) or Period constructed 1958 | | |
| 8 Site Plan with North Arrow N SEVENTH ST | | 18. Style or Design International | | |
| | | 19. Architect or Engineer Donald O. Hafner, Quincy | | |
| | | 20. Contractor or Builder | | |
| | | 21. Original Use, if apparent office | | |
| | | 22. Present Use office | | |
| | | 23. Ownership Public <input type="checkbox"/> Private <input checked="" type="checkbox"/> | | |
| | | 24. Owner's Name & Address, if known Production Credit Assoc., 110 N. Seventh, Hannibal, MO 63401 | | |
| | | 25. Open to Public? Yes <input checked="" type="checkbox"/> No <input type="checkbox"/> | | |
| 9 Coordinates Lat Long | | 26. Local Contact Person or Organization owner, business hours | | 4. Present Name(s) Production Credit Association |
| 10 Site <input checked="" type="checkbox"/> Building <input checked="" type="checkbox"/> Structure <input type="checkbox"/> Object <input type="checkbox"/> | | 27. Other Surveys in Which Included none | | |
| 11 On National Register? Yes <input checked="" type="checkbox"/> No <input checked="" type="checkbox"/> | | 28. No. of Stories 1 | | |
| 12 Is It Eligible? Yes <input type="checkbox"/> No <input type="checkbox"/> | | 29. Basement? Yes <input checked="" type="checkbox"/> No <input type="checkbox"/> | | |
| 13 Part of Estab Hist Dist.? Yes <input type="checkbox"/> No <input checked="" type="checkbox"/> | | 30. Foundation Material concrete | | |
| 14. District Potent'l? Yes <input type="checkbox"/> No <input type="checkbox"/> | | 31. Wall Construction brick | | |
| 15 Name of Established District | | 32. Roof Type & Material flat/tar | | |
| | | 33. No. of Bays Front 2 Side 4 | | |
| | | 34. Wall Treatment stretcher bond | | |
| | | 35. Plan Shape rectangular | | |
| 42 Further Description of Important Features Front is recessed in a red-granite veneer surround. Left front bay is surfaced in multicolored 1/2 inch ceramic tiles and aggregate panels, right bay is fixed aluminum frame windows. Left bay has a beige tile planter supported on inverted L-shaped aluminum posts. Sides and rear of building are buff brick with a limestone parapet. | | 36. Changes (Explain in #42) Addition <input type="checkbox"/> Altered <input type="checkbox"/> Moved <input type="checkbox"/> | | 5. Other Name(s) 110 N. Seventh St. |
| 43 History and Significance Building occupied by original owner. | | 37. Condition Interior good Exterior good | | |
| 44 Description of Environment and Outbuildings Building forms a transition between commercial area to south and residential area to north. | | 38. Preservation Underway? Yes <input type="checkbox"/> No <input checked="" type="checkbox"/> | | |
| 45 Sources of Information Owner. | | 39. Endangered? By What? Yes <input type="checkbox"/> No <input checked="" type="checkbox"/> | | |
| | | 40. Visible from Public Road? Yes <input checked="" type="checkbox"/> No <input type="checkbox"/> | | |
| | | 41. Distance from and Frontage on Road on street/ | | |
| | | 46. Prepared by E. Hamilton | | |
| | | 47. Organization Landmarks Comm. | | |
| | | 48. Date 6/79 | | |
| | | 49. Revision Date(s) | | |





Office of Historic Preservation, P.O. Box 176, Jefferson City, Missouri 65101
HISTORIC INVENTORY

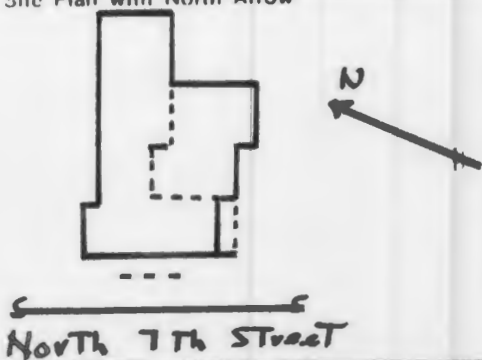

| | | | | |
|--|--|---|--|--------------------------|
| 1 No | | 4 Present Name(s) William G. Daulton House | | 1 No |
| 2 County Marion | | 5 Other Name(s) | | |
| 3 Location of Negatives Hannibal Arts Council | | 111 North Seventh Street | | |
| 6 Specific Location 111 N. 7th St. N 40' of Lot 3, Outlot 74 | | 16. Thematic Category | | 2 County |
| 7 City or Town If Rural, Township & Vicinity Hannibal | | 17 Date(s) or Period Constructed 1853 | | |
| 8 Site Plan with North Arrow | | 18 Style or Design Greek Revival | | |
|  | | 19 Architect or Engineer | | 3 Present Name(s) |
| | | 20 Contractor or Builder | | |
| | | 21. Original Use, if apparent Residence | | |
| | | 22 Present Use Residence | | |
| 9 Coordinates UTM Lat Long | | 23 Ownership Public <input type="checkbox"/> Private <input checked="" type="checkbox"/> | | 4 Present Name(s) |
| 10 Site <input type="checkbox"/> Building <input checked="" type="checkbox"/> Structure <input type="checkbox"/> Object <input type="checkbox"/> | | 24. Owner's Name & Address, if known James W. Plowman | | |
| 11 On National Register? Yes <input type="checkbox"/> No <input checked="" type="checkbox"/> | | 25. Open to Public? Yes <input type="checkbox"/> No <input checked="" type="checkbox"/> | | |
| 12 Is It Eligible? Yes <input type="checkbox"/> No <input type="checkbox"/> | | 26. Local Contact Person or Organization | | |
| 13 Part of Estab Hist Dist? Yes <input type="checkbox"/> No <input checked="" type="checkbox"/> | | 14. District Potent'l? Yes <input checked="" type="checkbox"/> No <input type="checkbox"/> | | 5 Other Name(s) |
| 15 Name of Established District | | 27. Other Surveys in Which Included None | | |
| 42. Further Description of Important Features Boxed cornice with dentilled frieze and flat returns. 3-bay front porch with boxed corner posts and square balusters. Entry has narrow side-lights & toplight. Windows are 1-over-1, black sash in white frames with thick wood lintels. 2-bay gabled rear wing and shed-roof rear addition. | |  | | |
| 43 History and Significance William G. Daulton was a plasterer who probably built this house the year he bought the land from Thomas S. Hagan, who then lived next door. He and his wife Mary Jane sold the house in 1866 and it seems to have been primarily rental property thereafter. | | | | |
| 44 Description of Environment and Outbuildings Four car buff brick garage across alley end of lot. | | 46. Prepared by Esley Hamilton | | 111 North Seventh Street |
| 45 Sources of Information 1854 Map of Hannibal Title Abstract; City Directories | | 47. Organization Hannibal Arts Council | | |
| 48. Date 6/80 | | 49 Revision Date(s) | | |



Office of Historic Preservation, P.O. Box 176, Jefferson City, Missouri 65101

HISTORIC INVENTORY

MA-AS-001-187

| | | | | |
|--|--|---|--|--|
| 1 No | | 4 Present Name(s) <div style="text-align: center;">Rowland-Wilson House</div> | | 1 No |
| 2 County Marion | | 5 Other Name(s) | | |
| 3 Location of Negatives Hannibal Arts Council | | 112-114 North Seventh Street | | |
| 6 Specific Location 112-114 North 7th S 29 1/3 of N 59 1/3 of E 18ft. and S 57.5' of W 124ft. of Lot 6. Block 42 City or Town Hannibal If Rural, Township & Vicinity | | 16. Thematic Category | | 2 County Marion |
|  <p style="text-align: center;">North 7th Street</p> | | 17 Date(s) or Period constructed c. 1860 | | |
| | | 18 Style or Design orig. Greek Revival | | |
| | | 19 Architect or Engineer | | |
| | | 20 Contractor or Builder | | |
| | | 21. Original Use, if apparent residence | | |
| | | 22 Present Use three residences | | |
| | | 23 Ownership Public <input type="checkbox"/> Private <input checked="" type="checkbox"/> | | |
| | | 24. Owner's Name & Address, if known George & Bessie Blackler 521 Bird Street | | |
| | | 9 Coordinates UTM Lat Long | | |
| 10 Site <input type="checkbox"/> Building <input checked="" type="checkbox"/> Structure <input type="checkbox"/> Object <input type="checkbox"/> | | 26. Local Contact Person or Organization | | |
| 11 On National Register? Yes <input type="checkbox"/> No <input checked="" type="checkbox"/> | | 27. Other Surveys in Which Included none | | |
| 12 Is It Eligible? Yes <input type="checkbox"/> No <input type="checkbox"/> | | | | |
| 13 Part of Estab Hist Dist? Yes <input type="checkbox"/> No <input checked="" type="checkbox"/> | | | | |
| 14. District Potent'l? Yes <input checked="" type="checkbox"/> No <input type="checkbox"/> | | | | |
| 15 Name of Established District | | | | |
| 42. Further Description of Important Features Gabled entrance porch with square boxed posts now stands on 3-bay concrete terrace with iron balustrade. Entry has narrow side-lights; top-light has been covered over. Very long double hung windows have surrounds with shelves. Rear addition has gabled roof parallel to but wider than front and narrow entrance bay south of front. | |  | | |
| 43 History and Significance The front part of this house probably dates from the late 1850's when the property was owned by Levi P. Rowland. After 1864 it was acquired by Thomas J. Wilson, a carpenter and contractor, with the help of his brother-in-law William E. Forman. He did not live here until the 1880's, when he probably added part of the present rear wing. Wilson probably (over) | | | | |
| 44 Description of Environment and Outbuildings | | | | 5 Other Name(s) Rowland-Wilson House |
| 45 Sources of Information title abstract; city directories | | 46. Prepared by Esley Hamilton | | |
| | | 47. Organization Hannibal Arts Council | | |
| | | 48. Date 6/80 | | 49 Revision Date(s) |
| | | 49. Revision Date(s) | | |

HISTORIC INVENTORY

| Address | Owner | Year Built | Year Renovated | Notes |
|--------------------------|--------------|------------|----------------|-------|
| 118 North Seventh Street | Wilson House | 1872 | | |
| 120 North Seventh Street | Wilson House | 1872 | | |
| 122 North Seventh Street | Wilson House | 1872 | | |
| 124 North Seventh Street | Wilson House | 1872 | | |
| 126 North Seventh Street | Wilson House | 1872 | | |
| 128 North Seventh Street | Wilson House | 1872 | | |
| 130 North Seventh Street | Wilson House | 1872 | | |
| 132 North Seventh Street | Wilson House | 1872 | | |
| 134 North Seventh Street | Wilson House | 1872 | | |
| 136 North Seventh Street | Wilson House | 1872 | | |
| 138 North Seventh Street | Wilson House | 1872 | | |
| 140 North Seventh Street | Wilson House | 1872 | | |
| 142 North Seventh Street | Wilson House | 1872 | | |
| 144 North Seventh Street | Wilson House | 1872 | | |
| 146 North Seventh Street | Wilson House | 1872 | | |
| 148 North Seventh Street | Wilson House | 1872 | | |
| 150 North Seventh Street | Wilson House | 1872 | | |
| 152 North Seventh Street | Wilson House | 1872 | | |
| 154 North Seventh Street | Wilson House | 1872 | | |
| 156 North Seventh Street | Wilson House | 1872 | | |
| 158 North Seventh Street | Wilson House | 1872 | | |
| 160 North Seventh Street | Wilson House | 1872 | | |
| 162 North Seventh Street | Wilson House | 1872 | | |
| 164 North Seventh Street | Wilson House | 1872 | | |
| 166 North Seventh Street | Wilson House | 1872 | | |
| 168 North Seventh Street | Wilson House | 1872 | | |
| 170 North Seventh Street | Wilson House | 1872 | | |
| 172 North Seventh Street | Wilson House | 1872 | | |
| 174 North Seventh Street | Wilson House | 1872 | | |
| 176 North Seventh Street | Wilson House | 1872 | | |
| 178 North Seventh Street | Wilson House | 1872 | | |
| 180 North Seventh Street | Wilson House | 1872 | | |
| 182 North Seventh Street | Wilson House | 1872 | | |
| 184 North Seventh Street | Wilson House | 1872 | | |
| 186 North Seventh Street | Wilson House | 1872 | | |
| 188 North Seventh Street | Wilson House | 1872 | | |
| 190 North Seventh Street | Wilson House | 1872 | | |
| 192 North Seventh Street | Wilson House | 1872 | | |
| 194 North Seventh Street | Wilson House | 1872 | | |
| 196 North Seventh Street | Wilson House | 1872 | | |
| 198 North Seventh Street | Wilson House | 1872 | | |
| 200 North Seventh Street | Wilson House | 1872 | | |



43. (con't.) built the present houses at 118 and 120 North 7th after he bought that property in 1872.

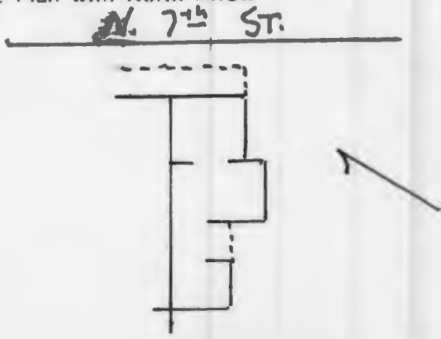

The front part of this house probably dates from the late 1850's when the property was owned by Rev. F. Wilson. After 1864 it was acquired by Thomas J. Wilson, a carpenter and contractor, with the help of his brother-in-law William E. Wilson. He did not live here until 1872, when he probably added part of the present rear wing. Wilson probably had white brick laid and narrow entrance way north of front.

title abstract; city directories



Office of Historic Preservation, P.O. Box 176, Jefferson City, Missouri 65101

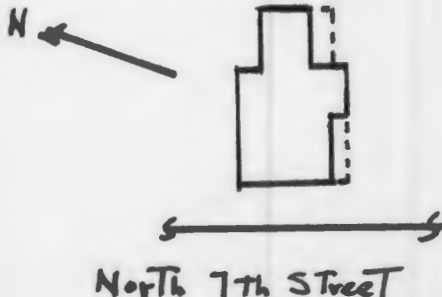
HISTORIC INVENTORY

| | | | | |
|---|--|---|--|-------------------|
| 1 No | | 4 Present Name(s) | | 1 No |
| 2 County | | Dawson-Glascock House | | |
| Marion | | 5 Other Name(s) | | |
| 3 Location of Negatives | | 115 North Seventh Street | | 2 County |
| Hannibal Arts Council | | | | |
| 6 Specific Location | | 16. Thematic Category | | |
| 115 N. 7th. S 1/2 of Lot 4, O. L. 74 | | 17 Date(s) or Period | | 3 County |
| | | Constructed c. 1855 | | |
| 7 City or Town II Rural, Township & Vicinity | | 18 Style or Design | | |
| Hannibal | | orig. Greek Revival | | 4 Present Name(s) |
| 8 Site Plan with North Arrow | | 19 Architect or Engineer | | |
|  | | 20 Contractor or Builder | | |
| | | 21. Original Use, if apparent | | 5 Other Name(s) |
| | | residence | | |
| | | 22 Present Use | | |
| | | two residences | | |
| 9 Coordinates | | 23 Ownership | | |
| UTM | | Public <input type="checkbox"/> Private <input checked="" type="checkbox"/> | | |
| 10 Site <input type="checkbox"/> Building <input checked="" type="checkbox"/> Structure <input type="checkbox"/> Object <input type="checkbox"/> | | 24. Owner's Name & Address, if known | | |
| | | Marjorie & Alvin McKinney | | |
| | | 115 North Seventh Street | | |
| | | Hannibal, Mo. 63401 | | |
| 11 On National Register? Yes <input type="checkbox"/> No <input checked="" type="checkbox"/> | | 25. Open to Public? Yes <input type="checkbox"/> No <input checked="" type="checkbox"/> | | |
| 12. Is It Eligible? Yes <input type="checkbox"/> No <input type="checkbox"/> | | 26. Local Contact Person or Organization | | |
| 13 Part of Estab Hist Dist? Yes <input type="checkbox"/> No <input checked="" type="checkbox"/> | | 27. Other Surveys in Which Included | | |
| 14. District Potent'l? Yes <input checked="" type="checkbox"/> No <input type="checkbox"/> | | none | | |
| 15 Name of Established District | | | | |
| 42. Further Description of Important Features | | | | 6 Other Name(s) |
| This is the south half of a double house. A corbelled gable parapet; boxed cornice in front with dentilled frieze; thick lintels over double-hung 1 over 1 windows. One -and two-story frame additions to rear. Victorian front porch has turned columns, bracketed impost blocks, supporting arches with center pendants, modillioned cornice. | | | | |
|  | | | | |
| 43 History and Significance | | | | |
| 115 and 121 North Seventh Street from a double house that is architecturally symmetrical but has never been in a single ownership. This half was first owned by Armstrong Dawson who bought the half lot in 1853. He resided here in 1859, when he was descibed as a wool-carder, but he lost title in 1856 to James Glascock. Members of the Glascock family owned | | | | |
| 44 Description of Environment and Outbuildings | | | | |
| the house until 1890 but apparently never lived there. | | | | |
| 45 Sources of Information | | | | |
| Title abstract; city directories | | | | |
| 46. Prepared by | | | | |
| Esley Hamilton | | | | |
| 47. Organization | | | | |
| Hannibal Arts Council | | | | |
| 48. Date | | 49 Revision Date(s) | | |
| 6/80 | | | | |



Office of Historic Preservation, P.O. Box 176, Jefferson City, Missouri 65101

HISTORIC INVENTORY

| | | | |
|---|--|---|--|
| 1 No | | 4 Present Name(s) Wilson-Smarr House | |
| 2 County Marion | | 5 Other Name(s) 118 North Seventh House | |
| 3 Location of Negatives Hannibal Arts Council | | | |
| 6 Specific Location 118 N. 7th St. S 26 1/2 ft. of W 71 ft. of Lot 5 & N 8 ft. of W 71 ft. of Lot 6, Block 42 | | 16 Thematic Category | |
| 7 City or Town Hannibal | | 17 Date(s) or Period constructed between 1872 & 1882 | |
| 8 Site Plan with North Arrow | | 18 Style or Design Italianate | |
|  | | 19 Architect or Engineer | |
| | | 20 Contractor or Builder Thomas J. Wilson | |
| | | 21 Original Use, if apparent residence | |
| | | 22 Present Use residence | |
| 9 Coordinates UTM | | 23 Ownership Public <input type="checkbox"/> Private <input checked="" type="checkbox"/> | |
| 10 Site <input checked="" type="checkbox"/> Building <input checked="" type="checkbox"/> Structure <input type="checkbox"/> Object <input type="checkbox"/> | | 24 Owner's Name & Address, if known Benjamin C. Newell 102 North Lawn Kansas City, Mo. 64123 | |
| 11 On National Register? Yes <input type="checkbox"/> No <input checked="" type="checkbox"/> | | 25 Open to Public? Yes <input type="checkbox"/> No <input checked="" type="checkbox"/> | |
| 12 Is It Eligible? Yes <input type="checkbox"/> No <input type="checkbox"/> | | 26 Local Contact Person or Organization | |
| 13 Part of Estab Hist Dist? Yes <input type="checkbox"/> No <input checked="" type="checkbox"/> | | 27 Other Surveys in Which Included none | |
| 14 District Potent'l? Yes <input checked="" type="checkbox"/> No <input type="checkbox"/> | | 28 No. of Stories 2 | |
| 15 Name of Established District | | 29 Basement? Yes <input checked="" type="checkbox"/> No <input type="checkbox"/> | |
| | | 30 Foundation Material stone | |
| | | 31 Wall Construction frame | |
| | | 32 Roof Type & Material hip, comp. shingle | |
| | | 33 No. of Bays Front 3 Side irr. | |
| | | 34 Wall Treatment asbestos shingles | |
| | | 35 Plan Shape | |
| | | 36 Changes (Explain in #42) Addition <input type="checkbox"/> Altered <input checked="" type="checkbox"/> Moved <input type="checkbox"/> | |
| | | 37 Condition Interior <input type="checkbox"/> Exterior fair | |
| | | 38 Preservation Underway? Yes <input type="checkbox"/> No <input checked="" type="checkbox"/> | |
| | | 39 Endangered? By What? Yes <input type="checkbox"/> No <input checked="" type="checkbox"/> | |
| | | 40 Visible from Public Road? Yes <input checked="" type="checkbox"/> No <input type="checkbox"/> | |
| | | 41 Distance from and Frontage on Road /34 1/2 ft. | |
| 42 Further Description of Important Features Bracketed cornice; one story front porch extends around S side to one bay S ell with secondary entrance. Porch has turned posts, shingled railing. Tal 2-over-2 double-hung windows. | | | |
| 43 History and Significance Thomas J. Wilson who already owned Lot 6, bought the west half of lot 5 in 1872, and he probably built this house as an investment; he was a carpenter and contractor. He sold in 1882 to Nelson Smarr (1817-1888), a farmer who may have been the son of the Samuel Smarr who was killed by Owsley in 1845, one of Mark Twain's most vivid recollections from his (over) | | | |
| 44 Description of Environment and Outbuildings | | | |
| 45 Sources of Information title abstract; city directories Hannibal Morning Journal, June 5, 1888 Holcombe History of Marion County (1884)p. 901 Blair, Mark Twain's Hannibal, Huck & Tom (1969), pp. 362, 366 | | 46. Prepared by Esley Hamilton | |
| | | 47. Organization Hannibal Arts Council | |
| | | 48. Date 6/80 49 Revision Date(s) | |



1 No
 2 County
 Marion
 3 Present Name(s)
 Wilson-Smarr House
 4 Other Name(s)
 118 North Seventh Street



Office of Historic Preservation, P.O. Box 176, Jefferson City, Missouri 65101

HISTORIC INVENTORY

MA-AS-001-190

| | | | | | |
|--|--|---|--|---|---|
| 1 No | | 4 Present Name(s) Wilson - Morris House | | 1 No | |
| 2 County Marion | | 5 Other Name(s) 120 North Seventh Street | | | |
| 3 Location of Negatives Hannibal Arts Council | | | | | |
| 6 Specific Location 120 N. 7th Street N 39' of W 71' of Lot 5, Block 42 | | 16. Thematic Category | | 2 County Marion | |
| 7 City or Town II Rural, Township & Vicinity Hannibal | | 17 Date(s) or Period Constructed 1875-1880 | | | |
| 8 Site Plan with North Arrow | | 18 Style or Design Vernacular Stick | | | |
| | | 19 Architect or Engineer | | | |
| | | 20 Contractor or Builder Thomas J. Wilson (?) | | | |
| | | 21. Original Use, if apparent Residence | | | |
| | | 22 Present Use Residence | | | |
| 9 Coordinates UTM Lat Long | | 23 Ownership Public <input type="checkbox"/> Private <input checked="" type="checkbox"/> | | | 4. Present Name(s) Wilson-Morris House |
| 10 Site <input type="checkbox"/> Building <input checked="" type="checkbox"/> Structure <input type="checkbox"/> Object <input type="checkbox"/> | | 24. Owner's Name & Address, if known Robert Vaughn 718 Birch Street Hannibal, Mo. 63401 | | | |
| 11 On National Register? Yes <input type="checkbox"/> No <input checked="" type="checkbox"/> | | 25. Open to Public? Yes <input type="checkbox"/> No <input checked="" type="checkbox"/> | | | |
| 12. Is It Eligible? Yes <input type="checkbox"/> No <input type="checkbox"/> | | 26. Local Contact Person or Organization | | | |
| 13 Part of Estab Hist Dist? Yes <input type="checkbox"/> No <input checked="" type="checkbox"/> | | 27. Other Surveys in Which Included None | | | |
| 14. District Potent'l? Yes <input checked="" type="checkbox"/> No <input type="checkbox"/> | | | | | |
| 15 Name of Established District | | | | | |
| 42 Further Description of Important Features | | 28. No. of Stories 2 | | | |
| <p>One-story porch across front has hipped roof with gable over right entrance bay; boxed cornice; turned posts and balusters. Main gable facing 7th Street has unusual strapwork-patterned molding under boxed cornice. Windows are 1-over-1 and have black sash in white frames.</p> | | 29. Basement? Yes <input checked="" type="checkbox"/> No <input type="checkbox"/> Full | | | |
| | | 30. Foundation Material Stone | | | |
| | | 31. Wall Construction Frame | | | |
| | | 32. Roof Type & Material Gable | | | |
| 43 History and Significance | | 33. No. of Bays Front 3 Side 2 | | 5 Other Name(s) 120 North Seventh Street | |
| <p>Thomas J. Wilson, a carpenter, bought the west half of Lot 5 in 1872 and probably built this house and 118 N 7th. He himself lived at 112-114 North 7th. He sold #118 but rented this house until 1887, when it was bought by George F. Morris, described in City Directories of the time as a farmer. Actually, he was captain of the <u>J.T. Davis</u>, principal ferry of the (OVER)</p> | | 34. Wall Treatment Asbestos shingles | | | |
| | | 35. Plan Shape Rectangular | | | |
| | | 36. Changes (Explain in #42) Addition <input type="checkbox"/> Altered <input checked="" type="checkbox"/> Moved <input type="checkbox"/> | | | |
| | | 37. Condition Interior Exterior Good | | | |
| 44 Description of Environment and Outbuildings | | 38. Preservation Underway? Yes <input type="checkbox"/> No <input checked="" type="checkbox"/> | | | |
| 45 Sources of Information | | 39. Endangered? By What? Yes <input type="checkbox"/> No <input checked="" type="checkbox"/> | | | |
| <p>Title Abstract; City Directories Hannibal Courier-Post, Sept. 3, 1936</p> | | 40. Visible from Public Road? Yes <input checked="" type="checkbox"/> No <input type="checkbox"/> | | | |
| | | 41. Distance from and Frontage on Road 39 ft. | | | |
| | | | | | |
| | | | | | |
| 46. Prepared by Esley Hamilton | | 47. Organization Hannibal Arts Council | | | |
| 48. Date | | 49. Revision Date(s) | | | |

HISTORIC INVENTORY

Wilson - Morris House
128 North Seventh Street

Hannibal A. de Goussier
128 N. 7th Street
N 50' of W 11' of lot 6,
Block 42



Thomas A. Wilson (Y)

Hannibal, Mo. 63401
7th Street
Robert Vaughn

One-story porch across front
has tiled roof with gable over right entrance bay; boxed
cornice; turned posts and balusters. Main gable facing 7th
Street has gabled steeply-pitched molding under hooded
cornice. Windows are 1-over-1 and have black sash in white
frames.

43. con't. Hannibal Ferry Company. He later became president
of the company, but it was sold in 1917. He lived
at 108 N. 7th St., now demolished.

Actually, he was captain of the J.T. Davis, principal ferry of the (GOVERN)

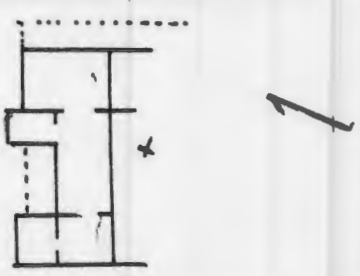
Little Abstract; City Directories
Hannibal Courier-Press, Sept. 3, 1936

Wilson - Morris House
128 North Seventh Street
Hannibal, Mo. 63401



Office of Historic Preservation, P.O. Box 176, Jefferson City, Missouri 65101

HISTORIC INVENTORY

| | | | | |
|---|--|---|--|---|
| 1 No | | 4 Present Name(s) Hixson-Plowman House | | 1 No 2 County Marion 4 Present Name(s) Hixson-Plowman House 5 Other Name(s) |
| 2 County Marion | | 5 Other Name(s) | | |
| 3 Location of Negatives Hannibal Arts Council | | 121 North Seventh Street | | |
| 6 Specific Location 121 North Seventh Street N 1/2 of Lot 4, O.L. 74 | | 16. Thematic Category | | 2 28. No. of Stories 2 29. Basement? Yes <input checked="" type="checkbox"/> No <input type="checkbox"/> 30. Foundation Material Stone 31. Wall Construction Brick 32. Roof Type & Material gable comp.shingle 33. No. of Bays Front 3 Side blank 34. Wall Treatment common bond, painted 35. Plan Shape rectangular 36. Changes (Explain in #42) Addition <input type="checkbox"/> Altered <input type="checkbox"/> Moved <input type="checkbox"/> 37. Condition Interior _____ Exterior Good 38. Preservation Underway? Yes <input type="checkbox"/> No <input checked="" type="checkbox"/> 39. Endangered? By What? Yes <input type="checkbox"/> No <input checked="" type="checkbox"/> 40. Visible from Public Road? Yes <input checked="" type="checkbox"/> No <input type="checkbox"/> 41. Distance from and Frontage on Road 32.75 ft. |
| 7 City or Town II Rural, Township & Vicinity Hannibal | | 17 Date(s) or Period Constructed c. 1855 | | |
| 8 Site Plan with North Arrow  | | 18 Style or Design Original Greek Revival | | |
| 9 Coordinates Lat _____ Long _____ | | 19. Architect or Engineer | | |
| 10 Site I I Structure I I Building X Object I I | | 20. Contractor or Builder | | |
| 11 On National Register? Yes <input type="checkbox"/> No <input checked="" type="checkbox"/> | | 21. Original Use, if apparent Residence | | |
| 12. Is It Eligible? Yes <input type="checkbox"/> No <input type="checkbox"/> | | 22 Present Use Residence | | |
| 13 Part of Estab Hist Dist? Yes <input type="checkbox"/> No <input checked="" type="checkbox"/> | | 23 Ownership Public <input type="checkbox"/> Private <input checked="" type="checkbox"/> | | |
| 14. District Potent'l? Yes <input checked="" type="checkbox"/> No <input type="checkbox"/> | | 24. Owner's Name & Address, if known James W. Plowman 229 Broadway | | |
| 15 Name of Established District | | 25. Open to Public? Yes <input type="checkbox"/> No <input checked="" type="checkbox"/> | | |
| 42 Further Description of Important Features This is the north half of a double house. Corbelled gable parapet; boxed cornice in front with dentilled frieze; thick lintels over double-hung 1-over-1 windows. 1 and 2-story frame additions to rear. Victorian front porch has turned columns, bracketed impost blocks, supporting arches with center pendants, modillioned cornice. | | 26. Local Contact Person or Organization | | |
| 43 History and Significance 115 and 121 North Seventh Street form a double house that is architecturally symmetrical but has never been in a single ownership. this half was first owned by John T. Hixson who bought the half lot in 1853. He was the partner of Robert Bridgford, butchers and ice dealers. He lived here until after 1866, when it was purchased by the grandfather of the present owner. (over) | | 27. Other Surveys in Which Included None | | |
| 44 Description of Environment and Outbuildings | | 45 Sources of information Title Abstract; City Directories | | |
| 46. Prepared by Esley Hamilton | | 47. Organization Hannibal Arts Council | | |
| 48. Date 6/80 | | 49. Revision Date(s) | | |

Marion

Hixson-Plowman House

121 North Seventh Street

See sheet
for 115 N. 7th
Dawson-Plowman
House photo.

HISTORIC INVENTORY

Hickman-Plover House

Mapton

121 North Seventh Street

Mapton City Council

121 North Seventh Street

Map of lot 4,
p. 174

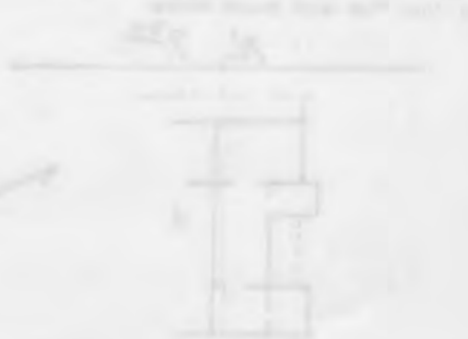
Constructed c. 1899

Original Greek Revival

Residence

Residence

James W. Plowman
228 Broadway



121 North Seventh Street

None

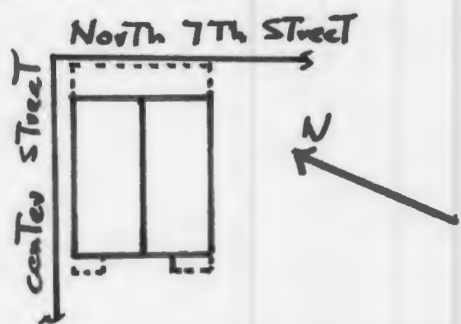
This is the north half of a
house. Corbelled gable porch; boxed cornice in
front with dentilled frieze; thick lintels over double-
hung lower windows. 1 and 2-story frame additions to
rear. Western front porch has turned columns, bracketed
support blocks, supporting arches with center pendants,
medallion cornice.

43. con't. James W. Plowman, who founded both real estate and insurance companies, lived at 300 North Seventh. After his death in 1905, his widow, Amelia lived here. Their son, Edward M. and later his widow Lillian (1899-1979) also lived here.

Title Abstract; City Directories



Office of Historic Preservation, P.O. Box 176, Jefferson City, Missouri 65101
HISTORIC INVENTORY

| | | | |
|---|--|--|--|
| 1 No | | 4 Present Name(s) East Roderick Double House | |
| 2 County Marion | | 5 Other Name(s) 123-125 North Seventh Street | |
| 3 Location of Negatives Hannibal Arts Council | | | |
| 6 Specific Location 123-125 N. 7th Street E 58' of Lot 5, O.L. 74 | | 16. Thematic Category | |
| 7 City or Town If Rural, Township & Vicinity Hannibal | | 17 Date(s) or Period Constructed 1910 | |
| 8 Site Plan with North Arrow  | | 18 Style or Design Beaux Arts | |
| | | 19. Architect or Engineer | |
| | | 20. Contractor or Builder | |
| | | 21. Original Use, if apparent Two Residences | |
| | | 22 Present Use Two Residences | |
| 9 Coordinates UTM Lat Long | | 23 Ownership Public <input type="checkbox"/> Private <input checked="" type="checkbox"/> | |
| 10 Site <input type="checkbox"/> Building <input checked="" type="checkbox"/> Structure <input type="checkbox"/> Object <input type="checkbox"/> | | 24. Owner's Name & Address, if known Edward M. Plowman et al B & L Building Hannibal, Mo. 63401 | |
| 11 On National Register? Yes <input type="checkbox"/> No <input checked="" type="checkbox"/> | | 25. Open to Public? Yes <input type="checkbox"/> No <input checked="" type="checkbox"/> | |
| 12. Is it Eligible? Yes <input type="checkbox"/> No <input type="checkbox"/> | | 26. Local Contact Person or Organization | |
| 13 Part of Estab Hist Dist? Yes <input type="checkbox"/> No <input checked="" type="checkbox"/> | | 27. Other Surveys in Which Included None | |
| 14. District Potent'l? Yes <input checked="" type="checkbox"/> No <input type="checkbox"/> | | | |
| 15 Name of Established District | | 28. No. of Stories 2 | |
| | | 29. Basement? Yes <input checked="" type="checkbox"/> No <input type="checkbox"/> | |
| | | 30. Foundation Material Stone, concrete faced | |
| | | 31. Wall Construction Brick | |
| | | 32. Roof Type & Material high hip, comp. shingle | |
| | | 33. No. of Bays Front 4/2 Side 3 | |
| | | 34. Wall Treatment Stretcher bond | |
| | | 35. Plan Shape Rectangular | |
| | | 36. Changes (Explain in #42) Addition <input type="checkbox"/> Altered <input type="checkbox"/> Moved <input type="checkbox"/> | |
| | | 37. Condition Interior <input type="checkbox"/> Exterior Good | |
| | | 38. Preservation Underway? Yes <input type="checkbox"/> No <input checked="" type="checkbox"/> | |
| | | 39. Endangered? By What? Yes <input type="checkbox"/> No <input checked="" type="checkbox"/> | |
| | | 40. Visible from Public Road? Yes <input checked="" type="checkbox"/> No <input type="checkbox"/> | |
| | | 41. Distance from and Frontage on Road 38.4' | |
| 42. Further Description of Important Features Hipped attic dormers on street sides. Brick is red with white mortar facing Center St., buff with red mortar on 7th. Windows have segmental arches and stone sills; most are paired. Upper sashes of 2nd floor have mullions forming 4-part diamond pattern. Hipped front porch has columns with rusticated bandings on coffered pedestals. First floor windows are frame oriels. | | | |
| 43 History and Significance Simon F. Frederick bought all of Lot 5 from Robert Goodier in 1910 and immediately took out a loan of \$16,000. With this he built this double house and the two buildings facing Center St. to the west of it. Born in 1839, Roderick founded a carriage factory in 1865 and also had an ice business. His own house at 919(orig. 917) Center was admired when built about 1902. His son Ernest was Mayor in 1905. | | | |
| 44 Description of Environment and Outbuildings | | | |
| 45 Sources of information Holcomb, History of Marion County (1885), p. 99 Greene, Mirror of Hannibal (1905), pp. 154, 176, 577 Title Abstract; City Directories Notes of Roberta Hagood | | 46. Prepared by Esley Hamilton 47. Organization Hannibal Arts Council 48. Date 49. Revision Date(s) | |

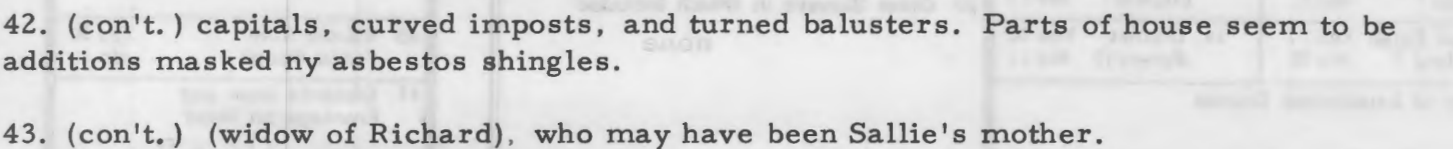


Office of Historic Preservation, P.O. Box 176, Jefferson City, Missouri 65101

HISTORIC INVENTORY

| | | | | |
|---|--|--|--|--|
| 1 No | | 4 Present Name(s) Fitzpatrick boarding house | | 1 No |
| 2 County Marion | | 5 Other Name(s) | | |
| 3 Location of Negatives Hannibal Arts Council | | 203 North Seventh Street | | |
| 6 Specific Location E 1/2 of Lot 1, O. L. 74 1/2, and S 20 ft. of E 1/2 of Lot 2 | | 16. Thematic Category | | 2 County Marion |
| 7 City or Town If Rural, Township & Vicinity Hannibal | | 17 Date(s) or Period Constructed c. 1891 | | |
| 8 Site Plan with North Arrow North 7th Street Center Street | | 18 Style or Design Italianate/Queen Anne | | |
| 9 Coordinates Lat Long | | 19 Architect or Engineer | | 4. Present Name(s) Fitzpatrick boarding house |
| 10 Site !! Building <input checked="" type="checkbox"/> | | 20 Contractor or Builder | | |
| 11 On National Register? Yes <input type="checkbox"/> No <input checked="" type="checkbox"/> | | 21 Original Use, if apparent residence | | |
| 12 Is It Eligible? Yes <input type="checkbox"/> No <input type="checkbox"/> | | 22 Present Use residence | | 2. County Marion |
| 13 Part of Estab Hist Dist? Yes <input type="checkbox"/> No <input checked="" type="checkbox"/> | | 23 Ownership Public <input type="checkbox"/> Private <input checked="" type="checkbox"/> | | |
| 14 District Potent'l? Yes <input checked="" type="checkbox"/> No <input type="checkbox"/> | | 24 Owner's Name & Address, if known Otis Woodson 8560 S. Laverne Burbank, Ill 60459 | | |
| 15 Name of Established District | | 25 Open to Public? Yes <input type="checkbox"/> No <input checked="" type="checkbox"/> | | 2. County Marion |
| 42. Further Description of Important Features Long elevation facing Center has projecting center bay with boxed gable, two small round-topped attic vents, two double-hung, 2-over-2, second story windows, and a first-floor bay window with bell-cast roof. Wing to 7th Street has similar gable arrangement but roof hip over entry bay and one-story flat-roofed porch on S side. Entrance has gabled hood on stick brackets. Porch has square posts with (over) | | 26 Local Contact Person or Organization | | |
| 43 History and Significance A house was built on this site in the 1870's by James W. Brady, son of Hannibal's first mayor. That house was rebuilt or remodeled in the early 1890's after its purchase by George N. Shryock a foreman for the Hannibal and St. Joseph Railroad. Although he and his wife Sallie lived here, the house was run as a boarding establishment by Mrs. Margaret Fitzpatrick (over) | | 27. Other Surveys in Which Included none | | |
| 44 Description of Environment and Outbuildings Two-car garage faces 7th St. on N side of house. | | 40 Visible from Public Road? Yes <input checked="" type="checkbox"/> No <input type="checkbox"/> | | 5 Other Name(s) 203 North Seventh Street |
| 45 Sources of information | | 41. Distance from and Frontage on Road /72.4 ft. | | |
| 46. Prepared by Esley Hamilton | | 47. Organization Hannibal Arts Council | | |
| 48. Date 6/80 | | 49 Revision Date(s) | | |



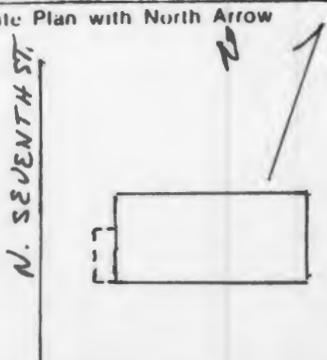


- 1870 James W. Brady
1879 Thomas Procter
1883 James B. Brown
1890 George Shryock & Sallie-foreman Hannibal & St. Joe
1905 reconfirmed
1874 James W. Brady assessment-1877 CD



Office of Historic Preservation, P.O. Box 176, Jefferson City, Missouri 65101

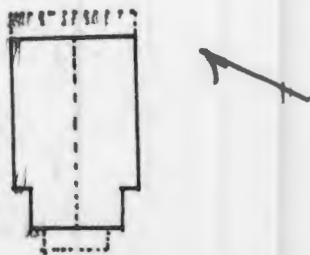

HISTORIC INVENTORY

| | | | | |
|---|--|---|--|---|
| 1 No | | 4 Present Name(s) Jeremiah Yancey House | | 1 No |
| 2 County Marion | | 5 Other Name(s) | | |
| 3 Location of Negatives Hannibal Arts Council | | 206 North Seventh Street | | |
| 6 Specific Location 206 North 7th Street S 1/2 of Lot 7, Block 41 | | 16 Thematic Category | | 2 County Marion |
| 7 City or Town <input type="checkbox"/> Rural, Township & Vicinity Hannibal | | 17 Date(s) or Period Constructed 1858 | | |
| 8 Site Plan with North Arrow  | | 18 Style or Design Victorian vernacular | | |
| 9 Coordinates <input type="checkbox"/> UTM Lat _____ Long _____ | | 19 Architect or Engineer | | 4. Present Name(s) Jeremiah Yancey House |
| 10 <input type="checkbox"/> Site <input type="checkbox"/> Building <input checked="" type="checkbox"/> Structure <input type="checkbox"/> Object <input type="checkbox"/> | | 20 Contractor or Builder | | |
| 11 On National Register? Yes <input type="checkbox"/> No <input checked="" type="checkbox"/> | | 21 Original Use, if apparent Residence | | |
| 12 Is It Eligible? Yes <input type="checkbox"/> No <input type="checkbox"/> | | 22 Present Use Residence | | 5 Other Name(s) 206 North 7th |
| 13 Part of Estab Hist Dist? Yes <input type="checkbox"/> No <input checked="" type="checkbox"/> | | 23 Ownership Public <input type="checkbox"/> Private <input checked="" type="checkbox"/> | | |
| 14 District Potent'l? Yes <input checked="" type="checkbox"/> No <input type="checkbox"/> | | 24 Owner's Name & Address, if known Wilder, Minnette H. 206 North 7th Street | | |
| 15 Name of Established District | | 25 Open to Public? Yes <input type="checkbox"/> No <input checked="" type="checkbox"/> | | 28. No. of Stories 1 |
| 26 Local Contact Person or Organization | | 29 Basement? Yes <input checked="" type="checkbox"/> No <input type="checkbox"/> | | |
| 27 Other Surveys in Which Included None | | 30 Foundation Material Stone | | |
| 42. Further Description of Important Features Front and part of N side are brick, but others are frame. Gable to street has three plain brackets. Door has pedimented lintel. Hipped front porch has clapboarded railing tapering boxed posts and exposed rafters. | | 31 Wall Construction Brick, frame | | 32. Roof Type & Material Gable, comp. shingle |
| 43 History and Significance Jeremiah Yancey bought this 1/2 lot from David J. Garth in May, 1858, and probably built the house the same year as he is listed here in the 1859 City Directory. He was a steamboat agent for the St. Louis and Keokuk Packet Co. "He was killed accidentally by the cars" in 1881, and his family sold the property in 1888. Dr. Charles H. Yancey was his son. | | 33. No. of Bays Front 2 Side _____ | | |
| | | 34. Wall Treatment common bond, painted | | |
| 44 Description of Environment and Outbuildings | | 35. Plan Shape Rectangular | | 36. Changes (Explain in #42) Addition <input type="checkbox"/> Altered <input type="checkbox"/> Moved <input type="checkbox"/> |
| 45 Sources of Information Title abstract; City Directories Holcombe, History of Marion County, p. 1003 | | 37. Condition Interior _____ Exterior Fair | | |
| 46. Prepared by Esley Hamilton | | 38. Preservation Underway? Yes <input type="checkbox"/> No <input checked="" type="checkbox"/> | | |
| 47. Organization Hannibal Arts Council | | 39. Endangered? By What? Yes <input type="checkbox"/> No <input checked="" type="checkbox"/> | | 40. Visible from Public Road? Yes <input checked="" type="checkbox"/> No <input type="checkbox"/> |
| 48. Date 6/80 | | 41. Distance from and Frontage on Road 32.75 ft. | | |
| 49. Revision Date(s) | | 40. Visible from Public Road? Yes <input checked="" type="checkbox"/> No <input type="checkbox"/> | | |





Office of Historic Preservation, P.O. Box 176, Jefferson City, Missouri 65101
HISTORIC INVENTORY

| | | | | |
|---|--|--|--|--|
| 1 No | | 4 Present Name(s) Charles L. Lamb double house | | 1 No |
| 2 County Marion | | 5 Other Name(s) | | |
| 3 Location of Negatives Hannibal Arts Council | | 207-209 North Seventh Street | | |
| 6 Specific Location 207-209 N. 7th Street N 40 ft. of Lot 2, Outlot 74½ | | 16. Thematic Category | | 2 County Marion |
| 7 City or Town If Rural, Township & Vicinity Hannibal | | 17 Date(s) or Period Constructed c. 1868 | | |
| 8 Site Plan with North Arrow <div style="text-align: center;">N. 7th</div>  | | 18 Style or Design Vernacular Italianate | | |
| | | 19. Architect or Engineer | | |
| | | 20. Contractor or Builder | | |
| | | 21. Original Use, if apparent "double house" | | |
| | | 22 Present Use Two residences | | |
| | | 23 Ownership Public <input type="checkbox"/> Private <input checked="" type="checkbox"/> | | |
| | | 24. Owner's Name & Address, if known Owen E. Ransdell 1502 Hatch Hannibal, Mo. 63401 | | |
| | | 25. Open to Public? Yes <input type="checkbox"/> No <input checked="" type="checkbox"/> | | |
| 9 Coordinates Lat Long | | 26. Local Contact Person or Organization | | 4. Present Name(s) Charles L. Lamb Double House |
| 10 Site <input type="checkbox"/> Building <input checked="" type="checkbox"/> Structure <input type="checkbox"/> Object <input type="checkbox"/> | | 27. Other Surveys in Which Included None | | |
| 11 On National Register? Yes <input type="checkbox"/> No <input checked="" type="checkbox"/> | | 28. No. of Stories 2 | | |
| 12. Is It Eligible? Yes <input type="checkbox"/> No <input type="checkbox"/> | | 29. Basement? Yes <input checked="" type="checkbox"/> No <input type="checkbox"/> Full | | |
| 13 Part of Estab Hist Dist? Yes <input type="checkbox"/> No <input checked="" type="checkbox"/> | | 30. Foundation Material Stone | | |
| 14. District Potent'l? Yes <input type="checkbox"/> No <input type="checkbox"/> | | 31. Wall Construction Brick | | |
| 15 Name of Established District | | 32. Roof Type & Material comp. shingle | | |
| | | 33. No. of Bays Front 4 Side 5 | | |
| | | 34. Wall Treatment Common bond | | |
| | | 35. Plan Shape rectangular | | |
| 42 Further Description of Important Features House was recently repaired after fire, replacing original windows with smaller ones, creating effect of blocked transoms. Gable to street has dentilled frieze. Front porch has flat roof, turned columns, bracketed impost blocks, modillioned cornice and clapboard railing. Windows have segmental arches and stone sills. Basement is at ground level in rear and has been partly faced with cement. | | 36. Changes (Explain in #42) Addition <input type="checkbox"/> Altered <input checked="" type="checkbox"/> Moved <input type="checkbox"/> | | 5 Other Name(s) 207-209 North Seventh Street |
| 43 History and Significance Dr. Charles L. Lamb bought this property in 1867 and the house was standing by 1869. His own residence and office were on N. Sixth St. and this one was rented. Lamb(1820-1894) married Louisa (1841-1918); the daughter of Claiborne Jackson, Missouri's confederate-supporting governor at the outbreak of the Civil War. The Jacksons frequently stayed at the (over) | | 37. Condition Interior Exterior Good | | |
| 44 Description of Environment and Outbuildings | | 38. Preservation Underway? Yes <input type="checkbox"/> No <input checked="" type="checkbox"/> | | |
| | | 39. Endangered? By What? Yes <input type="checkbox"/> No <input checked="" type="checkbox"/> | | |
| | | 40. Visible from Public Road? Yes <input checked="" type="checkbox"/> No <input type="checkbox"/> | | |
| | | 41. Distance from and Frontage on Road 40 ft. | | |
| | |  | | |
| 45 Sources of Information Bird's Eye View of Hannibal, 1869 Morning Journal, March 1, 1901; Title Abstract; City Directories; Notes of Roberta Hagood | | | | |
| | | | | |
| | | | | |
| | | 46. Prepared by Esley Hamilton | | |
| | | 47. Organization Hannibal Arts Council | | |
| | | 48. Date 6/80 | | 49. Revision Date(s) |

HISTORIC INVENTORY

Charles E. Lamb double house
307-309 North Seventh Street

307-309 N. 7th Street
N. 7th St. at lot 2
Batter 746

Constructed c. 1885
Veneer of limestone

"Double house"
Two residences

Owned by E. Randall
1802 North
Randall, No. 5201

None



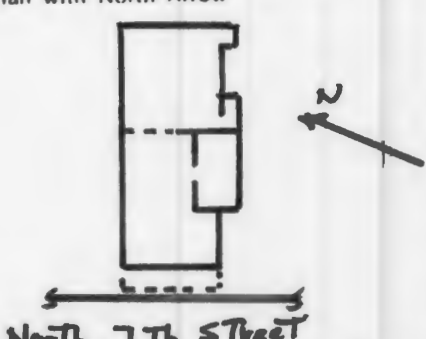

at this time, replacing original windows with smaller ones, creating effect of blocked transoms. Double to street has finished styrene. Front porch has flat roof, turned copings, decorated support blocks, modillions cornice and classical railing. Windows have segmental arches and stone sills. Basement is at ground level in rear and has been partly filled with styrene.

43. con't. : country home of Joseph E. Rowe in South River Township during the war, and it was there she met and eloped with the doctor. On one occasion, Union Troops surprised the farm; the Jacksons escaped while Lamb hid in an asparagus bed. Lamb was probably the brother of Alfred W. Lamb (1822-1888), who built 521 Bird St. and was prominent as a lawyer and businessman.



Office of Historic Preservation, P.O. Box 176, Jefferson City, Missouri 65101

HISTORIC INVENTORY

| | | | | | |
|--|--|--|--|--------------------------------------|---|
| 1 No | | 4 Present Name(s) Old Methodist Parsonage | | 1 No | |
| 2 County Marion | | 5 Other Name(s) 208 North Seventh Street | | | |
| 3 Location of Negatives Hannibal Arts Council | | | | | |
| 6 Specific Location 208 N. 7th Street N 1/2 of Lot 7, Block 41 | | 16. Thematic Category | | 2 County Marion | |
| 7 City or Town If Rural, Township & Vicinity Hannibal | | 17 Date(s) or Period Constructed 1858 | | | |
| 8 Site Plan with North Arrow | | 18 Style or Design Trans. Greek Revival-Italianate | | | |
|  | | 19. Architect or Engineer | | | |
| | | 20. Contractor or Builder | | | |
| | | 21. Original Use, if apparent Residence | | | |
| | | 22 Present Use Residence | | | |
| 9 Coordinates UTM | | 23 Ownership Public II Private XI | | | 4. Present Name(s) Old Methodist Parsonage |
| 10 Site II Building X Structure II Object II | | 24. Owner's Name & Address, if known Davidson, Mary Kathleen 1800 Broadway | | | |
| 11 On National Register? Yes II No X | | 25. Open to Public? Yes II No XI | | | |
| 12. Is It Eligible? Yes II No II | | 26. Local Contact Person or Organization | | | |
| 13 Part of Estab Hist Dist? Yes II No X | | 27. Other Surveys in Which Included None | | | |
| 14. District Potent'l? Yes IX No II | | | | | |
| 15 Name of Established District | | | | | |
| 42 Further Description of Important Features | | 28. No. of Stories 2 | | | |
| <p>Variety of stylistic features including recessed lintels on 2nd floor, decorated labels on 1st floor. Cornice has lintels and later brackets & frieze molding. Doorway has sidelights and blocked toplight under a surround that matches windows. Front porch has original antae but later (square) front posts supporting brackets. Two-bay brick rear wing apparently once had gallery on S side but this has been enclosed with (OVER)</p> | | 29. Basement? Yes X No I | | | |
| | | 30. Foundation Material Stone | | | |
| | | 31. Wall Construction Brick | | | |
| | | 32. Roof Type & Material Gable, comp. shingle | | | |
| 43 History and Significance | | 33. No. of Bays Front 3 Side | | 5 Other Name(s) 208 N. 7th Street | |
| <p>Aylwin Ingraham sold this site to the Methodist Episcopal Church South (later the Park Methodist Church) in 1858, and the City Directory listed their parsonage here the following year. A succession of notable pastors lived here until 1883, when the property was sold to John H. Franklin, Clerk of the Court of Common Pleas.</p> | | 34. Wall Treatment Painted | | | |
| | | 35. Plan Shape Rectangular | | | |
| | | 36. Changes (Explain in #42) Addition Altered X Moved I | | | |
| | | 37. Condition Interior Exterior Good | | | |
| 44 Description of Environment and Outbuildings | | 38. Preservation Underway? Yes No X | | | |
| 45 Sources of Information | | 39. Endangered? By What? Yes II No X | | | |
| <p>Title Abstract; City Directories</p> | | 40. Visible from Public Road? Yes X No II | | | |
| | | 41. Distance from and Frontage on Road 32.75 ft | | | |
| | |  | | | |
| | | 46. Prepared by Esley Hamilton | | | |
| | | 47. Organization Hannibal Arts Council | | | |
| | | 48. Date 6/80 | | | |
| | | 49 Revision Date(s) | | | |

HISTORIC INVENTORY

Old Methodist Parsonage
308 North Seventh Street

308 N. 7th Street
N 2 at lot 7, Block 41



Davidson, Mary Kathleen
1800 Broadway

1800 Broadway
Davidson, Mary Kathleen

1800 Broadway
Davidson, Mary Kathleen

1800 Broadway
Davidson, Mary Kathleen

1800 Broadway
Davidson, Mary Kathleen

42. con't.

aluminum siding and a further 3-bay frame addition has been added to the rear.

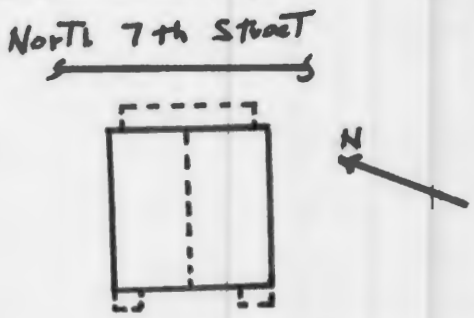
Church North (later the Park Methodist Church) in 1888, and the City Directory listed their parsonage here the following year. A suggestion of notable pastors lived here until 1881, when the property was sold to John H. Franklin, Clerk of the Court of Common Pleas.

This Abstract; City Director

City Directory
1881
1882
1883
1884
1885
1886
1887
1888
1889
1890
1891
1892
1893
1894
1895
1896
1897
1898
1899
1900



Office of Historic Preservation, P.O. Box 176, Jefferson City, Missouri 65101
HISTORIC INVENTORY

| | | | |
|--|--|--|---|
| 1 No | | 4 Present Name(s) Hagan double house | |
| 2 County Marion | | 5 Other Name(s) | |
| 3 Location of Negatives Hannibal Arts Council | | 211-213 North Seventh Street | |
| 6 Specific Location Lot 3, O. L. 74 1/2 | | 16 Thematic Category | 28. No. of Stories 2 |
| 7 City or Town II Rural, Township & Vicinity Hannibal | | 17 Date(s) or Period constructed c. 1904 | 29. Basement? Yes <input checked="" type="checkbox"/> No <input type="checkbox"/> |
| 8 Site Plan with North Arrow  | | 18 Style or Design Queen Anne vernacular | 30. Foundation Material stone |
| 9 Coordinates UTM Lat Long | | 19 Architect or Engineer | 31. Wall Construction brick |
| 10 Site: I Building <input checked="" type="checkbox"/> Structure: I Object <input type="checkbox"/> | | 20. Contractor or Builder | 32. Roof Type & Material high hip, gable comp. |
| 11 On National Register? Yes <input type="checkbox"/> No <input checked="" type="checkbox"/> | | 21. Original Use, if apparent two residences | 33. No. of Bays Front 4/2 Side 4 |
| 12 Is II Eligible? Yes <input type="checkbox"/> No <input type="checkbox"/> | | 22. Present Use two residences | 34. Wall Treatment stretcher bond |
| 13 Part of Estab Hist Dist? Yes <input type="checkbox"/> No <input checked="" type="checkbox"/> | | 23 Ownership Public <input type="checkbox"/> Private <input checked="" type="checkbox"/> | 35. Plan Shape square |
| 14. District Potent'l? Yes <input checked="" type="checkbox"/> No <input type="checkbox"/> | | 24. Owner's Name & Address, if known Violet Hendrix 312 Clay Street New London, Mo. 63459 | 36. Changes (Explain in #42) Addition <input type="checkbox"/> Altered <input type="checkbox"/> Moved <input type="checkbox"/> |
| 15 Name of Established District | | 25. Open to Public? Yes <input type="checkbox"/> No <input checked="" type="checkbox"/> | 37. Condition Interior _____ Exterior good |
| 42 Further Description of Important Features Softer brick of side wall is laid in common bond. Paired front gables are pedimented and project on modillions; they have half-round windows and shingle infill. Windows beneath them are oriels resting on shed roof of porch. Porch breaks forward in front of center(entry) bays with a coffered pedimented gable. Porch has dentilled frieze, slender columns and square fluted balusters. Windows have segmental arches. (over) | | 26 Local Contact Person or Organization | 38. Preservation Underway? Yes <input type="checkbox"/> No <input checked="" type="checkbox"/> |
| 43 History and Significance These two addresses first appeared in the City Directory in 1905, when the tenants were Frank Owens (b. 1873) who ran a coal, wood and ice business at 7th & Collier, and Charles D. Grayson, a travelling salesman. The owner was Thomas S. Hagan Jr., Clerk of the Court of Common Pleas whose father (1824-c. 1890) had run a large cooperage at the rear of this (over) | | 27. Other Surveys in Which Included none | 39. Endangered? By What? Yes <input type="checkbox"/> No <input checked="" type="checkbox"/> |
| 44 Description of Environment and Outbuildings Large concrete-block garage fills most of rear part of property and opens on alley (Draper Ave.). Ground drops to rear to below level of basement floor. | | 40. Visible from Public Road? Yes <input checked="" type="checkbox"/> No <input type="checkbox"/> | |
| 45 Sources of Information title abstract; city directories Holcombe, <u>History of Marion County</u> (1884) p. 967 1854 Map of Hannibal | | 41. Distance from and Frontage on Road /65.5 ft. | |
| 46. Prepared by Esley Hamilton | | 47. Organization Hannibal Arts Council | |
| 48. Date 6/80 | | 49. Revision Date(s) | |

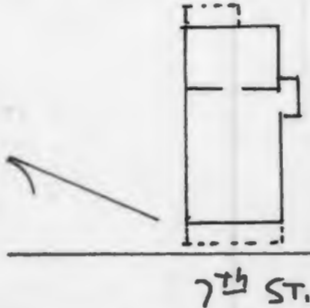


1 No
 2 County
 Marion
 4 Present Name(s)
 Hagan double house
 5 (Other Name(s))
 211-213 North Seventh Street

43. (con't.) lot since the 1850's. The family home was next door at 215 North Seventh.

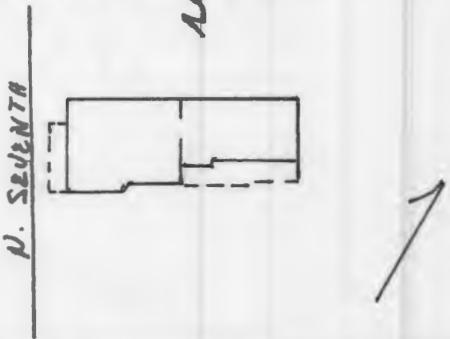



HISTORIC INVENTORY

| | | | | | |
|--|--|---|--|---|--|
| 1 No | | 4 Present Name(s) Eselman-Craig House | | 1 No | |
| 2 County Marion | | 5 Other Name(s) | | 2 County Marion | |
| 3 Location of Negatives Hannibal Arts Council | | 212 North Seventh Street | | 4 Present Name(s) Eselman-Craig House | |
| 6 Specific Location 212 North 7th Street S 1/2 of Lot 6, Block 41 | | 16. Thematic Category | | 28. No. of Stories 2 | |
| 7 City or Town If Rural, Township & Vicinity Hannibal | | 17 Date(s) or Period Constructed c. 1858 | | 29. Basement? Yes <input checked="" type="checkbox"/> No <input type="checkbox"/> | |
| 8 Site Plan with North Arrow | | 18 Style or Design Gr. Rev. vernacular | | 30. Foundation Material Stone | |
|  | | 19 Architect or Engineer | | 31. Wall Construction Frame | |
| 9 Coordinates UTM | | 20 Contractor or Builder | | 32. Roof Type & Material Gable, comp. shingle | |
| 10 Site <input checked="" type="checkbox"/> Building <input checked="" type="checkbox"/> Structure <input type="checkbox"/> Object <input type="checkbox"/> | | 21. Original Use, if apparent Residence | | 33. No. of Bays Front 3 Side blank | |
| 11 On National Register? Yes <input type="checkbox"/> No <input checked="" type="checkbox"/> | | 22 Present Use Residence | | 34. Wall Treatment Clapboard | |
| 12. Is It Eligible? Yes <input type="checkbox"/> No <input type="checkbox"/> | | 23 Ownership Public <input type="checkbox"/> Private <input checked="" type="checkbox"/> | | 35. Plan Shape Rectangular | |
| 13 Part of Estab Hist Dist? Yes <input type="checkbox"/> No <input checked="" type="checkbox"/> | | 24. Owner's Name & Address, if known Huse, Aubrey C. & Mary I. 1919 Hope Street | | 36. Changes (Explain in #42) Addition <input type="checkbox"/> Altered <input type="checkbox"/> Moved <input type="checkbox"/> | |
| 14 District Potent'l? Yes <input checked="" type="checkbox"/> No <input type="checkbox"/> | | 25. Open to Public? Yes <input type="checkbox"/> No <input checked="" type="checkbox"/> | | 37. Condition Interior <input type="checkbox"/> Exterior Good | |
| 15 Name of Established District | | 26. Local Contact Person or Organization | | 38. Preservation Underway? Yes <input type="checkbox"/> No <input checked="" type="checkbox"/> | |
| 42. Further Description of Important Features Very plain house has two-bay rear wing and two-bay one-story addition to rear of that. Flat roofed front porch has turned posts and slat balusters and stairs at S. end. Windows are double-hung 2-over-2. | | 27. Other Surveys in Which Included None | | 39. Endangered? By What? Yes <input type="checkbox"/> No <input checked="" type="checkbox"/> | |
| 43 History and Significance John Eselman, who lived on the corner of 7th and Center in this block, bought this property in 1857 and probably built this house shortly thereafter. In 1866 he sold to Norval Craig, who also lived on the Center St. side of the block. The first owner-occupant seems to have been George H. Smith, whose wife bought the property in 1890. Smith (b.1850), was a dentist (OVER) | | 44 Description of Environment and Outbuildings A marble slab in the sidewalk south of the house is inscribed "G.H. Smith, Dentist". | | 40. Visible from Public Road? Yes <input checked="" type="checkbox"/> No <input type="checkbox"/> | |
| 45 Sources of Information Title abstract; City Directories; Historic Inventories for 622 and 612 Center Street; Greene Mirror of Hannibal (1905), p. 476 Notes of Roberta Hagood | | 46. Prepared by Esley Hamilton | | 41. Distance from and Frontage on Road 32.75 ft. | |
| | | 47. Organization Hannibal Arts Council | | 48. Date 6/80 | |
| | | 49. Revision Date(s) | | 5 Other Name(s) 212 North Seventh | |



Office of Historic Preservation, P.O. Box 176, Jefferson City, Missouri 65101
HISTORIC INVENTORY

| | | | | |
|--|--|--|--|--------------------------------------|
| 1 No | | 4 Present Name(s) Russell House | | 1 No |
| 2 County Marion | | 5 Other Name(s) | | |
| 3 Location of Negatives Hannibal Arts Council | | 216 North Seventh Street | | |
| 6 Specific Location 216 North 7th Street | | 16. Thematic Category | | 2 County Marion |
| N half of Lot 6, Block 41 | | 17 Date(s) or Period Constructed c.1860 by 1885 | | |
| 7 City or Town If Rural, Township & Vicinity Hannibal | | 18 Style or Design Victorian veracular | | |
| 8 Site Plan with North Arrow | | 19. Architect or Engineer | | 4. Present Name(s) Russell House |
|  | | 20. Contractor or Builder | | |
| | | 21. Original Use, if apparent Residence | | |
| | | 22 Present Use Residence | | |
| 9 Coordinates UTM | | 23 Ownership Public <input type="checkbox"/> Private <input checked="" type="checkbox"/> | | 5 Other Name(s) 216 North Seventh |
| 10 Site <input type="checkbox"/> Building <input checked="" type="checkbox"/> Structure <input type="checkbox"/> Object <input type="checkbox"/> | | 24. Owner's Name & Address, if known Anderson, Rubey C. 216 N. 7th | | |
| 11 On National Register? Yes <input type="checkbox"/> No <input checked="" type="checkbox"/> 12. Is it Eligible? Yes <input type="checkbox"/> No <input type="checkbox"/> | | 25. Open to Public? Yes <input type="checkbox"/> No <input checked="" type="checkbox"/> | | |
| 13 Part of Estab Yes <input type="checkbox"/> Hist Dist? No <input checked="" type="checkbox"/> 14. District Potent'l? Yes <input checked="" type="checkbox"/> No <input type="checkbox"/> | | 26. Local Contact Person or Organization | | 5 Other Name(s) 216 North Seventh |
| 15 Name of Established District | | 27. Other Surveys in Which Included None | | |
| 42. Further Description of Important Features Two-bay front porch has clap-boarded railing, turned posts and spindle frieze. 1-Over-1 windows have pedimented surrounds. Rear wing has two-bay two-story portion near front and three-bay one-story portion beyond, with two-bay umbrage. House is little altered but badly in need of paint. | | 28. No. of Stories 2 | | |
| 43 History and Significance Daniel L. Russell bought this lot in 1857 and sold it the next year to William Russell (a brother). He in turn sold it in 1861 to another William H. Russell "son of the late Daniel". It was probably he who built the house. His wife Matilda R. Russell had a "select school" here after the war. Following a tax sale in 1881 the property seems to have been used (OVER) | | 29. Basement? Yes <input checked="" type="checkbox"/> No <input type="checkbox"/> | | 5 Other Name(s) 216 North Seventh |
| | | 30. Foundation Material Coursed rubble | | |
| | | 31. Wall Construction Frame | | |
| 44 Description of Environment and Outbuildings Shed-roof stucco garage on alley. | | 32. Roof Type & Material Gable, comp shingle | | 5 Other Name(s) 216 North Seventh |
| | | 33. No. of Bays Front 3 Side irr. | | |
| | | 34. Wall Treatment Clapboard | | |
| 45 Sources of information Title abstract Holcombe, History of Marion County (1884), p. 941 | | 35. Plan Shape Rectangular | | 5 Other Name(s) 216 North Seventh |
| | | 36. Changes (Explain in #42) Addition <input type="checkbox"/> Altered <input type="checkbox"/> Moved <input type="checkbox"/> | | |
| | | 37. Condition Interior <input type="checkbox"/> Exterior <input checked="" type="checkbox"/> Poor | | |
| 46. Prepared by Esley Hamilton 47. Organization Hannibal Arts Council | | 38. Preservation Underway? Yes <input type="checkbox"/> No <input checked="" type="checkbox"/> | | 5 Other Name(s) 216 North Seventh |
| | | 39. Endangered? By What? Yes <input type="checkbox"/> No <input checked="" type="checkbox"/> | | |
| | | 40. Visible from Public Road? Yes <input checked="" type="checkbox"/> No <input type="checkbox"/> | | |
| 48. Date 6/80 49. Revision Date(s) | | 41. Distance from and Frontage/on Road 32.75 ft. | | 5 Other Name(s) 216 North Seventh |
| | |  | | |
| | | | | |

HISTORIC INVENTORY

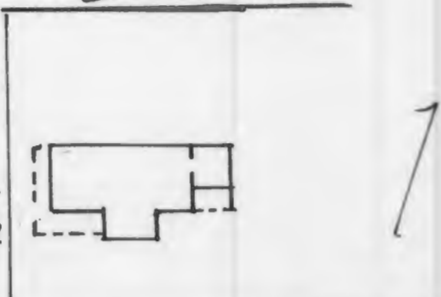

| | | | |
|--|--|---|--|
| 1. Name of Property 2. Address 3. City 4. State 5. Zip | | 6. Date of Inventory 7. Name of Inventory 8. Address of Inventory | |
| 9. Description of Property 10. Date of Construction 11. Architect 12. Style 13. Materials 14. Features 15. Condition | | 16. Historical Significance 17. Current Use 18. Owner 19. Date of Acquisition 20. Date of Disposition | |

43.(con't.) for rental purposes. William H. Russell, possibly a grandson, was City Editor of the Morning Journal in 1881. He may be the same person who was City Attorney in 1882-83. The present owner inherited this house under the terms of the will of her father Gustavus Anderson, who died in 1913.

| | | | |
|---|--|---|--|
| 21. Name of Property 22. Address 23. City 24. State 25. Zip | | 26. Date of Inventory 27. Name of Inventory 28. Address of Inventory | |
| 29. Description of Property 30. Date of Construction 31. Architect 32. Style 33. Materials 34. Features 35. Condition | | 36. Historical Significance 37. Current Use 38. Owner 39. Date of Acquisition 40. Date of Disposition | |



Office of Historic Preservation, P.O. Box 176, Jefferson City, Missouri 65101
HISTORIC INVENTORY

| | | | | |
|---|--|---|--|--|
| 1 No | | 4 Present Name(s) <div style="text-align: center;">Morgan House</div> | | 1 No |
| 2 County Marion | | 5 Other Name(s) | | |
| 3 Location of Negatives Hannibal Arts Council | | 218 North Seventh Street | | |
| 6 Specific Location 218 N. 7th Street S 1/2 of W 71 ft. of Lot 5, Block 41 | | 16. Thematic Category | | 2 County Marion |
| 7 City or Town If Rural, Township & Vicinity Hannibal | | 17 Date(s) or Period constructed c. 1881 | | |
| 8 Site Plan with North Arrow <div style="text-align: center;">BIRD ST.</div>  | | 18 Style or Design original Italianate/Eastlake | | |
| 9 Coordinates Lat _____ Long _____ UTM | | 19. Architect or Engineer | | 4 Present Name(s) Morgan House |
| | | 20. Contractor or Builder | | |
| | | 21. Original Use, if apparent residence | | |
| 10 Site: <input type="checkbox"/> Building <input checked="" type="checkbox"/> Structure: <input type="checkbox"/> Object <input type="checkbox"/> | | 22 Present Use residence | | |
| 11 On National Register? Yes <input type="checkbox"/> No <input checked="" type="checkbox"/> | | 23 Ownership Public <input type="checkbox"/> Private <input checked="" type="checkbox"/> | | |
| 12 Is It Eligible? Yes <input type="checkbox"/> No <input type="checkbox"/> | | 24. Owner's Name & Address, if known J. W. Northcutt | | |
| 13 Part of Estab Hist Dist? Yes <input type="checkbox"/> No <input checked="" type="checkbox"/> | | 25. Open to Public? Yes <input type="checkbox"/> No <input checked="" type="checkbox"/> | | |
| 14. District Potent'l? Yes <input checked="" type="checkbox"/> No <input type="checkbox"/> | | 26. Local Contact Person or Organization | | |
| 15 Name of Established District | | 27. Other Surveys in Which Included none | | |
| 42 Further Description of Important Features One-story gabled wing to rear. Front porch starts at S front bay and continues around SW corner to sell and doorway; fluted baluster-slats, turned posts and bracketed imposts. Double-hung windows have plain surrounds. | | 28. No. of Stories 2 | | 5 Other Name(s) 218 North Seventh Street |
| | | 29. Basement? Yes <input checked="" type="checkbox"/> No <input type="checkbox"/> | | |
| | | 30. Foundation Material stone, concrete-faced | | |
| | | 31. Wall Construction frame | | |
| | | 32. Roof Type & Material hip, comp. shingle | | |
| | | 33. No. of Bays Front 2 Side 3 | | |
| | | 34. Wall Treatment asbestos shingle | | |
| | | 35. Plan Shape L | | |
| | | 36. Changes (Explain in #42) Addition: <input type="checkbox"/> Altered <input checked="" type="checkbox"/> Moved <input type="checkbox"/> | | |
| | | 37. Condition Interior _____ Exterior fair | | |
| | | 38. Preservation Underway? Yes <input type="checkbox"/> No <input checked="" type="checkbox"/> | | |
| | | 39. Endangered? By What? Yes <input type="checkbox"/> No <input checked="" type="checkbox"/> | | |
| | | 40. Visible from Public Road? Yes <input checked="" type="checkbox"/> No <input type="checkbox"/> | | |
| | | 41. Distance from and Frontage on Road 32.75 ft. | | |
| 43 History and Significance The Morgan family lived here beginning in 1871, when Susan and Rebecca Morgan bought one-fourth interest in Lot 5 from one of the previous owner Charlotte Kirby. In 1881 Susan Morgan acquired clear title to this portion of the lot, and the present house was probably built at that time replacing an earlier structure on the site. (over) | |  | | |
| 44 Description of Environment and Outbuildings | | | | |
| 45 Sources of Information Title abstract; city directories 1850 Census Probate Court records (Kirby) St. Louis Globe Democrat, July 1, 1900 | | 46. Prepared by Esley Hamilton | | |
| | | 47. Organization Hannibal Arts Council | | |
| | | 48. Date 6/80 | | |
| | | 49. Revision Date(s) | | |

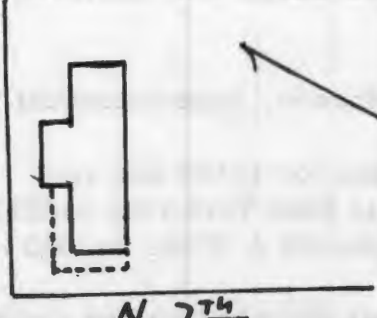

HISTORIC INVENTORY

43. (con't.) Rebecca Morgan (b.1803) was the wife of John Morgan (b.1791), a tavern keeper who may have been a son of Daniel Morgan, hero of the Battle of Cowpens. Their son Andrew J., a teamster, lived here for a time. Among other Morgans who lived in this or the earlier structure were William, Charles a carpenter and later a railroad worker, Sydney a grocery clerk, and Mollie a milliner's assistant.



Office of Historic Preservation, P.O. Box 176, Jefferson City, Missouri 65101

HISTORIC INVENTORY

| | | | | | | | | | | | | |
|--|--|---|--|---|---|---|-----------------------------------|--|-----------------------------------|---------------------------------|------------------|---|
| 1 No. | | 4 Present Name(s) Boughton rental house | | 2 County Marion | 3 Location of Negatives Hannibal Arts Council | 5 Other Name(s) 222 North Seventh Street | | | | | | |
| 2 County Marion | | | | | | | | | | | | |
| 3 Location of Negatives Hannibal Arts Council | | | | | | | | | | | | |
| 6 Specific Location 222 North 7th Street N 1/2 of W 1/2 of Lot 5, Block 41 | | 16. Thematic Category | | 28. No. of Stories 2 | 29. Basement? Yes <input type="checkbox"/> No <input checked="" type="checkbox"/> | 30. Foundation Material stone | | | | | | |
| 7 City or Town If Rural, Township & Vicinity Hannibal | | 17 Date(s) or Period constructed 1883 | | | | | 31. Wall Construction frame | | | | | |
| 8 Site Plan with North Arrow | | 18 Style or Design Queen Anne/ Eastlake | | | | | | 32. Roof Type & Material cross-gable, comp. | | | | |
|  | | 19. Architect or Engineer | | | | | | | 33. No. of Bays Front 2 Side 6 | | | |
| | | 20. Contractor or Builder | | | | | | | | 34. Wall Treatment clapboard | | |
| | | 21. Original Use, if apparent residence | | | | | | | | | 35. Plan Shape T | |
| | | 22. Present Use residence | | | | | | | | | | 36. Changes (Explain in #42) Addition: <input type="checkbox"/> Altered: <input type="checkbox"/> Moved: <input type="checkbox"/> |
| 23. Ownership Public <input type="checkbox"/> Private <input checked="" type="checkbox"/> | | 37. Condition Interior: <input type="checkbox"/> Exterior: <input checked="" type="checkbox"/> good | | | | | | | | | | |
| 24. Owner's Name & Address, if known Bobby D. Williams | | | 38. Preservation Underway? Yes <input type="checkbox"/> No <input checked="" type="checkbox"/> | | | | | | | | | |
| 25. Open to Public? Yes <input type="checkbox"/> No <input checked="" type="checkbox"/> | | | | | | | | | | | | |
| 26. Local Contact Person or Organization | | | | 40. Visible from Public Road? Yes <input checked="" type="checkbox"/> No <input type="checkbox"/> | | | | | | | | |
| 27. Other Surveys in Which Included none | | | | | 41. Distance from and Frontage on Road 32.75 ft. | | | | | | | |
| 28. Further Description of Important Features Front porch continues around NW corner at main entry vestibule, which is an enclosed bay of the porch against N of house. Porch has turned posts, bracketed impost blocks, shaped decoration under frieze with center pendants. Front and NW walls of second floor are sided with vertical boards, each terminating in a triangular point with an applied diamond shape. Gable front wing has roof (Over) | | | | | |  | | | | | | |
| 42. History and Significance In 1883 John H. Boughton and Charles P. McCann bought the property from John L. Robards for \$575. Boughton and McCann were co-owners of a book and stationary store at 118 North Main. Boughton was born in New York in 1845, came to Hannibal in 1866 and married Harriett E. Chamberlain, daughter of Wm. C. Chamberlain in 1873. In 1904 the | | | | | | | | | | | | |
| 43. Description of Environment and Outbuildings One car garage facing Bird Street at rear of property. | | | | | | | | | | | | |
| 44. Sources of Information Daily Courier, 1/15/1878 Hannibal Courier-Post, 4/23/1904 and 6/9/50 City directories Morning Journal 1901 | | | | | | | 45. Prepared by Esley Hamilton | | | | | |
| 46. Organization Hannibal Arts Council | | | | | | | 47. Date / 48. Revision Date(s) | | | | | |
| 49. 6/80 | | | | | | | | | | | | |

2 County
Marion

4. Present Name(s)
Boughton rental house

5 Other Name(s)
222 North Seventh Street

42. (con't.) This gable on one on Nell have sawtooth bargeboard and semicircular attic vents with scrolled piercings. Windows are double-hung, 2 over 2, and have decorated surrounds. Rear porch in NE angle have lower shed roof and is screened with latticework.

43. (Con't.) Boughtens daughter, Florence, married Theodore Moreno, Superintendent of Star Shoe Factory.

In 1884 the Boughtens sold the house to Scott Williams for \$2500 and repurchased it from him 4 years later for \$2300. Williams, born in New York City in 1852, came to Hannibal from Sedalia, Mo. in 1880 as chief clerk with the MK & TKK. In 1883 he married Maggie Neville of St. Louis.


In Feb. 1901, the Boughtens again sold the house; this time to Gustave Anderson a railroad employee, whose children and heirs were Elmer, Pearl(M. A. F. Meyer 9-11-1901) and Ruby who still lives at 216 North 7th (june 80).

In 1954 George Dalton, county collector, acquired the house from John & Leanne Metcalf. His heirs are daughters Becky and Georgia Dalton.




MA-AS-001-202

State Historical Survey and Planning Office, State Capitol Building, Room B-25,
HISTORIC INVENTORY Jefferson City, Missouri 65101

| | | | | |
|--|--|---|--|---|
| 1 No | | 4. Present Name(s) James W. Plowman House | | 1. No. |
| 2 County Marion | | 5. Other Name(s) | | |
| 3 Location of Negatives Hannibal City Hall | | | | |
| 6 Specific Location 300 N. Seventh Street S. 32.75' of W. 86' of Lot 8 Block 40 | | 16. Thematic Category | | 2. County Marion |
| 7 City or Town If Rural, Township & Vicinity Hannibal, MO 63401 | | 17. Date(s) or Period constructed by 1885 | | |
| 8 Site Plan with North Arrow <div style="text-align: center;">BIRD ST  N SEVENTH ST</div> | | 18. Style or Design Queen Anne | | |
| | | 19. Architect or Engineer | | 4. Present Name(s) James W. Plowman House |
| | | 20. Contractor or Builder | | |
| | | 21. Original Use, if apparent residence | | |
| | | 22. Present Use residence | | 5. Other Name(s) 300 N. Seventh Street |
| | | 23. Ownership <div style="display: flex; justify-content: space-between;">Public <input type="checkbox"/>Private <input checked="" type="checkbox"/></div> | | |
| | | 24. Owner's Name & Address, if known James W. Bartling 300 N. Seventh St. Hannibal, MO 63401 | | |
| 9 Coordinates UTM Lat Long | | 25. Open to Public? <div style="display: flex; justify-content: space-between;">Yes <input type="checkbox"/>No <input checked="" type="checkbox"/></div> | | |
| 10 Site <input type="checkbox"/> Building <input checked="" type="checkbox"/> Structure <input type="checkbox"/> Object <input type="checkbox"/> | | 26. Local Contact Person or Organization | | |
| 11. On National Register? Yes <input type="checkbox"/> No <input checked="" type="checkbox"/> | | 12. Is Eligible? Yes <input type="checkbox"/> No <input type="checkbox"/> | | |
| 13. Part of Estab Hist Dist.? Yes <input type="checkbox"/> No <input checked="" type="checkbox"/> | | 14. District Potent'l? Yes <input type="checkbox"/> No <input type="checkbox"/> | | |
| 15 Name of Established District | | 27. Other Surveys in Which Included none | | |
| 42 Further Description of Important Features Elaborate Queen Anne has hipped gables above front right two bays and over south ell. Brick has periodic courses of Flemish bonds. Ashlar watertable. One story hip roof porch across front and extending around corner to ell has latticework underneath, square balusters, enriched Ionic columns paired on brick pedestals, frieze, dentilled cornice, and decorated pediment over center bay entry. | | 40 Visible from Public Road? Yes <input checked="" type="checkbox"/> No <input type="checkbox"/> | | 3. No. |
| 43 History and Significance James W. Plowman bought this property in 1881 and was living at this address in 1885, and the house was illustrated in 1891. In 1905 he was called "one of the city's most successful insurance men". His business is still operated by his descendants. | | 41. Distance from and Frontage on Road 10'/32.75' | | |
| 44 Description of Environment and Outbuildings Small modern house at 616 Center has merging yard. | | 46. Prepared by E. Hamilton | | |
| 45 Sources of Information Mirror of Hannibal (1905), p. 158. Souvenir of Hannibal (1891), illus. City directories; title abstract. | | 47 Organization Landmarks Comm. | | |
| | | 48. Date 6/79 | | |
| | | 49 Revision Date(s) | | |

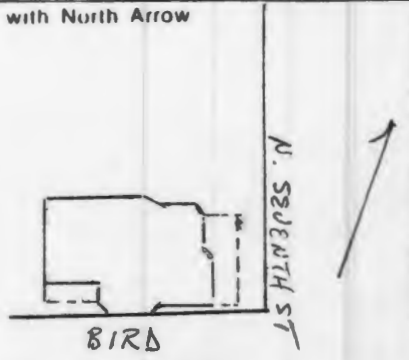
#42. (cont'd)

Simpler porch to southeast. Front gable has wood coffering and blunt pointed shingling, molded bargeboard. South gable is in form of additional dormer, shingled like second story bay below, which is separated from brick first floor by broad cornice. Windows have stone lugsills and radiating brick lintels, including semicircular lunette in second story above front door. Second floor windows have metal awnings. Chimney on south side has been removed from roof.




Office of Historic Preservation, P.O. Box 176, Jefferson City, Missouri 65101

HISTORIC INVENTORY

| | | | | | |
|---|--|--|--|--|--|
| 1 No | | 4 Present Name(s) John W. Riley | | 1 No | |
| 2 County Marion | | 5 Other Name(s) | | 2 County Marion | |
| 3 Location of Negatives Hannibal Arts Council | | 301 North Seventh Street | | 4. Present Name(s) John W. Riley House | |
| 6 Specific Location 301 N. 7th. 29.5' of E 74' of Lot 1, O. L. 75 | | 16 Thematic Category | | 28. No. of Stories 2 | |
| 7 City or Town If Rural, Township & Vicinity Hannibal | | 17 Date(s) or Period constructed 1901 | | 29. Basement? Yes <input checked="" type="checkbox"/> No <input type="checkbox"/> | |
| 8 Site Plan with North Arrow | | 18 Style or Design Queen Anne/shingle | | 30. Foundation Material stone, concrete-faced | |
|  | | 19. Architect or Engineer | | 31. Wall Construction frame | |
| 9 Coordinates UTM | | 20. Contractor or Builder Richardson & Son | | 32. Roof Type & Material hip, comp. shingle | |
| 10 Site <input checked="" type="checkbox"/> Building <input checked="" type="checkbox"/> Structure <input type="checkbox"/> Object <input type="checkbox"/> | | 21. Original Use, if apparent residence | | 33. No. of Bays Front irr. Side 3 | |
| 11 On National Register? Yes <input type="checkbox"/> No <input checked="" type="checkbox"/> | | 22. Present Use residence | | 34. Wall Treatment asbestos shingles | |
| 12. Is It Eligible? Yes <input type="checkbox"/> No <input type="checkbox"/> | | 23 Ownership Public <input type="checkbox"/> Private <input checked="" type="checkbox"/> | | 35. Plan Shape irr. rectang | |
| 13 Part of Estab Hist Dist? Yes <input type="checkbox"/> No <input checked="" type="checkbox"/> | | 24. Owner's Name & Address, if known Rev. Clinton R. Coffman 310 North Seventh-Hannibal, Mo. | | 36. Changes (Explain in #42) Addition <input type="checkbox"/> Altered <input checked="" type="checkbox"/> Moved <input type="checkbox"/> | |
| 14. District Potent'l? Yes <input checked="" type="checkbox"/> No <input type="checkbox"/> | | 25. Open to Public? Yes <input type="checkbox"/> No <input checked="" type="checkbox"/> | | 37. Condition Interior <input type="checkbox"/> Exterior fair | |
| 15 Name of Established District | | 26. Local Contact Person or Organization | | 38. Preservation Underway? Yes <input type="checkbox"/> No <input checked="" type="checkbox"/> | |
| 42 Further Description of Important Features | | 27. Other Surveys in Which Included none | | 39. Endangered? By What? Yes <input type="checkbox"/> No <input checked="" type="checkbox"/> | |
| Center of Bird St. side is 2-story bay window; screened porch in SW angle. Bay windowed left front bay has semi-pyramidal roof. Hipped front porch has dentilled frieze and original turned half-post/antae, but full posts have been replaced by wrought-iron supports. Front center window is sash-and-transom, rest are double hung. | | 43 History and Significance | | 40. Visible from Public Road? Yes <input checked="" type="checkbox"/> No <input type="checkbox"/> | |
| This lot was the lawn of the Richard H. Fleming house next door until Fleming's daughter Sarah J. Pitts sold the property in 1901 to John W. Riley, who immediately built this house. He was foreman of the large Hannibal and St. Joseph (later Burlington) railroad shops here. He lived here until 1918. | | 44 Description of Environment and Outbuildings | | 41. Distance from and Frontage on Road 29.5 ft. | |
| 45 Sources of information | | 46. Prepared by Esley Hamilton | | 5 Other Name(s) 301 North Seventh Street | |
| Morning Journal, April 16, 1901 and June 8, 1901 | | 47. Organization Hannibal Arts Council | | | |
| Title abstract | | 48. Date 6/80 | | 49. Revision Date(s) | |



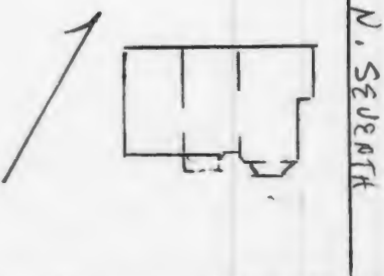

Office of Historic Preservation, P.O. Box 176, Jefferson City, Missouri 65101
HISTORIC INVENTORY

| | | | |
|--|--|---|--|
| 1 No | | 4 Present Name(s) Rowe south rental house | |
| 2 County Marion | | 5 Other Name(s) | |
| 3 Location of Negatives Hannibal City Hall | | | |
| 6 Specific Location 302 N. Seventh Street N half Lot 8, Block 40 | | 16. Thematic Category | |
| 7 City or Town If Rural, Township & Vicinity Hannibal, MO 63401 | | 17 Date(s) or Period constructed 1881 | |
| 8 Site Plan with North Arrow | | 18 Style or Design Italianate | |
| <div style="display: flex; align-items: center;"> <div style="writing-mode: vertical-rl; transform: rotate(180deg); margin-right: 5px;">N SEVENTH ST</div>  </div> | | 19 Architect or Engineer | |
| | | 20 Contractor or Builder | |
| | | 21 Original Use, if apparent residence | |
| | | 22 Present Use residence | |
| 9 Coordinates UTM Lat Long | | 23 Ownership Public <input type="checkbox"/> Private <input checked="" type="checkbox"/> | |
| 10 Site: <input checked="" type="checkbox"/> Building <input checked="" type="checkbox"/> Structure: <input type="checkbox"/> Object: <input type="checkbox"/> | | 24 Owner's Name & Address, if known George W. Lolkes 302 N. Seventh St. Hannibal, MO 63401 | |
| 11 On National Register? Yes <input type="checkbox"/> No <input checked="" type="checkbox"/> | | 25 Open to Public? Yes <input type="checkbox"/> No <input checked="" type="checkbox"/> | |
| 12 Is It Eligible? Yes <input type="checkbox"/> No <input type="checkbox"/> | | 26 Local Contact Person or Organization | |
| 13 Part of Estab Hist Dist? Yes <input type="checkbox"/> No <input checked="" type="checkbox"/> | | 27 Other Surveys in Which Included none | |
| 14 District Potent'l? Yes <input type="checkbox"/> No <input type="checkbox"/> | | | |
| 15 Name of Established District | | 28 No. of Stories 2 | |
| | | 29 Basement? Yes <input checked="" type="checkbox"/> No <input type="checkbox"/> | |
| | | 30 Foundation Material random rubble | |
| | | 31 Wall Construction brick | |
| | | 32 Roof Type & Material low hip, comp. shingle | |
| | | 33 No. of Bays Front 3 Side 2 | |
| | | 34 Wall Treatment common bond | |
| | | 35 Plan Shape L-shape | |
| | | 36 Changes (Explain in #42) Addition <input type="checkbox"/> Altered <input type="checkbox"/> Moved <input type="checkbox"/> | |
| | | 37 Condition Interior <input type="checkbox"/> Exterior good | |
| | | 38 Preservation Underway? Yes <input type="checkbox"/> No <input checked="" type="checkbox"/> | |
| | | 39 Endangered? By What? Yes <input type="checkbox"/> No <input checked="" type="checkbox"/> | |
| | | 40 Visible from Public Road? Yes <input checked="" type="checkbox"/> No <input type="checkbox"/> | |
| | | 41 Distance from and Frontage on Road /32.5' | |
| 42 Further Description of Important Features Cornice with brackets and modillions matches those at 306 and 308 N. Seventh Street, immediately north. A one bay, one story entry porch has wood posts and a low mansard roof. The porch floor extends across the remaining two front bays on a stone foundations. An ashlar water table extends across front, and only front facade is painted. Label-like front lintels may be cast iron. A two story | | | |
| 43 History and Significance Judge Joseph Rowe (1812-1898) was one of Hannibal's successful lumbermen, partner of Alfred Toll in 1866 and later in the Badger State Lumber Company. He was Justice of the County Court in 1876 and Mayor of Hannibal in 1881. He built this house and the one immediately to the north for rental purposes. | | | |
| 44 Description of Environment and Outbuildings Garage on alley. This house is similar and probably was originally identical to 306 North Seventh Street. | | | |
| 45 Sources of Information History of Marion County (1884), p. 993. title abstract. | | 46 Prepared by E. Hamilton | |
| | | 47 Organization Landmarks Comm. | |
| | | 48 Date 6/79 | |
| | | 49 Revision Date(s) | |



Office of Historic Preservation, P.O. Box 176, Jefferson City, Missouri 65101

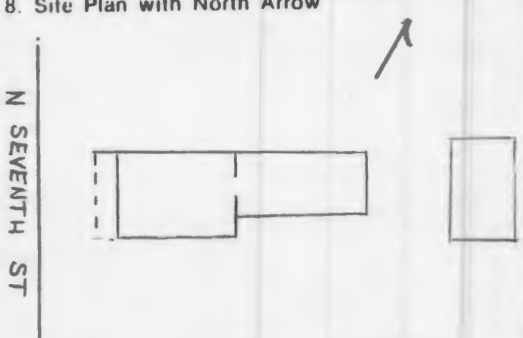

HISTORIC INVENTORY

| | | | | |
|---|--|---|--|--------------------------|
| 1 No | | 4 Present Name(s) | | 1 No |
| 2 County | | Richard H. Fleming House | | |
| Marion | | 5 Other Name(s) | | |
| 3 Location of Negatives | | 303 North Seventh Street | | 2 County |
| Hannibal Arts Council | | | | |
| 6 Specific Location | | 16. Thematic Category | | |
| 303 N. 7th. | | 17 Date(s) or Period | | 4. Present Name(s) |
| N 35.7' of E 100' of Lot 1, O. L. 75 | | constructed c. 1880 | | |
| 7 City or Town | | 18 Style or Design | | |
| Hannibal | | Italianate | | Marion |
| 8 Site Plan with North Arrow | | 19 Architect or Engineer | | |
|  | | 20 Contractor or Builder | | |
| 9 Coordinates | | 21. Original Use, if apparent | | Richard H. Fleming House |
| UTM | | residence | | |
| 10 | | 22 Present Use | | |
| Site: <input type="checkbox"/> Building <input checked="" type="checkbox"/> | | apartments | | 5 Other Name(s) |
| 11 On National Register? Yes <input type="checkbox"/> No <input checked="" type="checkbox"/> | | 23 Ownership | | |
| 12. Is it Eligible? Yes <input type="checkbox"/> No <input type="checkbox"/> | | Public <input type="checkbox"/> Private <input checked="" type="checkbox"/> | | |
| 13 Part of Estab Hist Dist? Yes <input type="checkbox"/> No <input checked="" type="checkbox"/> | | 24. Owner's Name & Address, if known | | 303 North Seventh Street |
| 14. District Potent'l? Yes <input checked="" type="checkbox"/> No <input type="checkbox"/> | | Anthony L. White | | |
| 15 Name of Established District | | 25. Open to Public? Yes <input type="checkbox"/> No <input checked="" type="checkbox"/> | | |
| 42. Further Description of Important Features | | 26. Local Contact Person or Organization | | 303 North Seventh Street |
| <p>Right front bay breaks forward and has 2-story brick bay window. Cornice has large brackets and dentilled frieze. Windows and front door have segmental arches; they are 1-over-1 downstairs, 2-over-2 above. Four-bay one-story asbestos-shingled rear wing has 2-bay two-story section. Stone basement is at ground level in rear.</p> | | 27. Other Surveys in Which Included | | |
| | | none | | |
| 43 History and Significance | | 40. Visible from Public Road? Yes <input checked="" type="checkbox"/> No <input type="checkbox"/> | | 5 Other Name(s) |
| <p>The annual trade review for 1879 reported that this house was just completed. Richard H. Fleming (1827-1891) was an immigrant from Cork, Ireland who ran a painting firm in Hannibal but in the 1881 City Directory he still lived on N. 3rd St., and his wife Mary Anne acquired this lot in 1882. She died in 1898, and the heirs sold to John W. Riley in 1901.</p> | | 41. Distance from and Frontage on Road | | |
| 44 Description of Environment and Outbuildings | | 35.7 ft. | | |
| <p>This was the corner house, with an ample side yard before 301 North Seventh was built in 1901. The smaller house at 708-710 Bird was occupied by the daughter of Richard Fleming, Sarah Jane Pitts (1854-1919).</p> | |  | | |
| 45 Sources of Information | | 46. Prepared by | | 303 North Seventh Street |
| <p>Daily Courier Trade Review, January 12, 1879</p> <p>Holcombe, History of Marion County (1884) p. 925</p> <p>Riverside Cemetery</p> | | Esley Hamilton | | |
| | | 47. Organization | | |
| | | Hannibal Arts Council | | 303 North Seventh Street |
| | | 48. Date | | |
| | | 6/80 | | 303 North Seventh Street |
| | | 49 Revision Date(s) | | |



Office of Historic Preservation, P.O. Box 176, Jefferson City, Missouri 65101

HISTORIC INVENTORY

| | | | | | |
|--|--|--|--|--|--|
| 1. No | | 4. Present Name(s) Rowe north rental house | | 1. No. | |
| 2. County Marion | | 5. Other Name(s) | | 2. County Marion | |
| 3. Location of Negatives Hannibal City Hall | | | | 4. Present Name(s) Rowe North Rental House | |
| 6. Specific Location 306 N. Seventh Street S. 1/2 Lot 7, Block 40 | | 16. Thematic Category | | 28. No. of Stories 2 | |
| 7. City or Town If Rural, Township & Vicinity Hannibal, MO 63401 | | 17. Date(s) or Period constructed 1881 | | 29. Basement? Yes <input checked="" type="checkbox"/> No <input type="checkbox"/> | |
| 8. Site Plan with North Arrow | | 18. Style or Design Italianate | | 30. Foundation Material random rubble | |
|  | | 19. Architect or Engineer | | 31. Wall Construction brick | |
| 9. Coordinates UTM | | 20. Contractor or Builder | | 32. Roof Type & Material low hip, comp. shingle | |
| 10. Site <input type="checkbox"/> Building <input checked="" type="checkbox"/> Structure <input type="checkbox"/> Object <input type="checkbox"/> | | 21. Original Use, if apparent residence | | 33. No. of Bays Front 3 Side 2 | |
| 11. On National Register? Yes <input type="checkbox"/> No <input checked="" type="checkbox"/> | | 22. Present Use residence | | 34. Wall Treatment common bond | |
| 12. Is It Eligible? Yes <input type="checkbox"/> No <input type="checkbox"/> | | 23. Ownership Public <input type="checkbox"/> Private <input checked="" type="checkbox"/> | | 35. Plan Shape L-shape | |
| 13. Part of Estab. Hist. Dist.? Yes <input type="checkbox"/> No <input checked="" type="checkbox"/> | | 24. Owner's Name & Address, if known Douglas Ferguson 306 N. Seventh Hannibal, MO 63401 | | 36. Changes (Explain in #42) Addition <input type="checkbox"/> Moved <input type="checkbox"/> | |
| 14. District Potent'l? Yes <input type="checkbox"/> No <input type="checkbox"/> | | 25. Open to Public? Yes <input type="checkbox"/> No <input checked="" type="checkbox"/> | | 37. Condition Interior Exterior good | |
| 15. Name of Established District | | 26. Local Contact Person or Organization | | 38. Preservation Underway? Yes <input type="checkbox"/> No <input checked="" type="checkbox"/> | |
| | | 27. Other Surveys in Which Included none | | 39. Endangered? By What? Yes <input type="checkbox"/> No <input checked="" type="checkbox"/> | |
| 42. Further Description of Important Features The cornice, with brackets and modillions matches those at 302 and 308 N. Seventh Street on either side. A one story porch extends across front. It has a rock face ashlar stone base, wood posts and a low mansard roof. Label like lintels on front windows may be cast iron. A two story, four bay wing extends to the rear. | | 40. Visible from Public Road? Yes <input checked="" type="checkbox"/> No <input type="checkbox"/> | | 41. Distance from and Frontage on Road /32.5' | |
| 43. History and Significance Judge Joseph Rowe (1812-1898) was one of Hannibal's successful lumbermen, partner of Alfred Toll in 1866 and later in the Badger State Lumber Company. He was Justice of the County Court in 1876 and Mayor of Hannibal in 1881. He built this house and the one immediately to the south for rental purposes. | | 44. Description of Environment and Outbuildings Garage on alley. This house is similar and was probably originally identical to 302 North Seventh Street. | |  | |
| 45. Sources of Information History of Marion County (1884), p. 993. Hannibal Morning Journal, March 1, 1901. title abstract. | | 46. Prepared by E. Hamilton | | 5. Other Name(s) 306 North Seventh | |
| | | 47. Organization Landmarks Comm. | | | |
| | | 48. Date 6/79 | | 49. Revision Date(s) | |

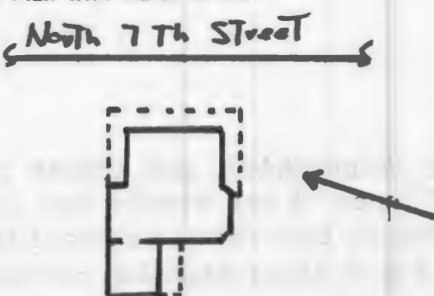

#43. (cont'd)

He sold this one in 1891, but later his son Joseph E. (1840-1915) moved to this house from the family farm in South River Township.



Office of Historic Preservation, P.O. Box 176, Jefferson City, Missouri 65101
HISTORIC INVENTORY

MA AS-001-207

| | | | |
|---|--|--|--|
| 1 No | | 4 Present Name(s) William B. Curd House | |
| 2 County Marion | | 5 Other Name(s) | |
| 3 Location of Negatives Hannibal Arts Council | | 307 North Seventh Street | |
| 6 Specific Location Lot 2, O. L. 75 | | 16. Thematic Category | |
| 7 City or Town If Rural, Township & Vicinity Hannibal | | 17 Date(s) or Period constructed c. 1885 | |
| | | 18 Style or Design Queen Anne | |
| | | 19. Architect or Engineer | |
| | | 20. Contractor or Builder | |
| 8 Site Plan with North Arrow  | | 21. Original Use, if apparent residence | |
| 9 Coordinates UTM Lat Long | | 22 Present Use residence | |
| | | 23 Ownership Public <input type="checkbox"/> Private <input checked="" type="checkbox"/> | |
| 10 Site <input type="checkbox"/> Building <input checked="" type="checkbox"/> Structure <input type="checkbox"/> Object <input type="checkbox"/> | | 24. Owner's Name & Address, if known Donald L. Brawley 307 North Seventh St. | |
| 11 On National Register? Yes <input type="checkbox"/> No <input checked="" type="checkbox"/> | | 25. Open to Public? Yes <input type="checkbox"/> No <input checked="" type="checkbox"/> | |
| 12. Is It Eligible? Yes <input type="checkbox"/> No <input type="checkbox"/> | | 26. Local Contact Person or Organization | |
| 13 Part of Estab Hist Dist? Yes <input type="checkbox"/> No <input checked="" type="checkbox"/> | | 27. Other Surveys in Which Included none | |
| 14. District Potent'l? Yes <input checked="" type="checkbox"/> No <input type="checkbox"/> | | 28. No. of Stories 2 1/2 | |
| 15 Name of Established District | | 29. Basement? Yes <input checked="" type="checkbox"/> No <input type="checkbox"/> | |
| 42. Further Description of Important Features House was sympathetically repainted in 1979, but shingles cover exterior detailing, and original porches were replaced some years ago. Gable roof to front drops to 1st floor on N side. Gabled entry porch on fluted posts. Door has transom with lozenge-shaped panes. First-floor front window has matching transom. on north side, two-bay, two-story Center section has hip roof. Center of S. side (over) | | 30. Foundation Material large rubble | |
| | | 31. Wall Construction frame | |
| | | 32. Roof Type & Material hip gable, comp. shingle | |
| | | 33. No. of Bays Front 2 Side 4 | |
| 43 History and Significance John T. Herriman (1818-1883), a prosperous lumberman who lived on Lot 3, bought this site in 1879. He was partner first of Frank Hearne (who built 300 N. 6th St.), then c. 1876 of Edward Waples of Sherman, Texas. About the time of his death, his daughter Celeste acquired this lot, and her husband William B. Curd (1849-1916) became partner in the firm of (over) | | 34. Wall Treatment asbestos shingles | |
| 44 Description of Environment and Outbuildings | | 35. Plan Shape irr. rect. | |
| 45 Sources of Information Souvenir Album of Hannibal (1891) (Wm. B. Curd House) title abstract; city directories Holcomb, History of Marion County (1884) pp 919, 954 Portrait & Biographical Record pp. 361, 621 | | 36. Changes (Explain in #42) Addition <input type="checkbox"/> Altered <input checked="" type="checkbox"/> Moved <input type="checkbox"/> | |
| | | 37. Condition Interior _____ Exterior good | |
| 46. Prepared by Esley Hamilton 47. Organization Hannibal Arts Council 48. Date 6/80 49 Revision Date(s) | | 38. Preservation Underway? Yes <input type="checkbox"/> No <input checked="" type="checkbox"/> | |
| | | 39. Endangered? By What? Yes <input type="checkbox"/> No <input checked="" type="checkbox"/> | |
| 46. Prepared by Esley Hamilton 47. Organization Hannibal Arts Council 48. Date 6/80 49 Revision Date(s) | | 40. Visible from Public Road? Yes <input checked="" type="checkbox"/> No <input type="checkbox"/> | |
| | | 41. Distance from and Frontage on Road / 65.5 ft | |
| 46. Prepared by Esley Hamilton 47. Organization Hannibal Arts Council 48. Date 6/80 49 Revision Date(s) | |  | |
| | | 5 Other Name(s) 307 North Seventh Street | |

has two-story bay windows on rock-face ashlar foundation and under pro-
 42. (con't.) jecting pedimented gable on bracketed corners. SE corner of bay window has second-
 ary porch and door with transom matching front one. Ground drops so that rear basement is at
 ground level; one-story hip-roof rear wing has enclosed porch on S & E sides standing on wood
 posts. This forms a carport at the W end of house.

43. (con't.) Herriman & Curd with her brother Edward W. Herriman (1858-1897); he built
 318 North 7th St. After the firm failed in 1896, Curd became an insurance agent, and later
 served as city assessor and deputy county assessor. His widow lived here until several years
 after his death. Although the house has been altered, it is important as one of the group of
 lumbermen's homes in this neighborhood.

45. (con't.) Greene Mirror of Hannibal (1905), p. 483
 notes of Roberta Hagood



MA-A6-001-208

State Historical Survey and Planning Office, State Capitol Building, Room B-25,
HISTORIC INVENTORY Jefferson City, Missouri 65101

| | | | | |
|--|--|---|--|---|
| 1 No | | 4. Present Name(s) Robert D. Brewington House | | 1 No. |
| 2 County Marion | | 5. Other Name(s) | | |
| 3 Location of Negatives Hannibal City Hall | | | | |
| 6 Specific Location 308 N. Seventh St. N. half Lot 7, Block 40 | | 16. Thematic Category | | 2. County Marion |
| | | 17 Date(s) or Period constructed c. 1866 | | |
| | | 28. No. of Stories 2 | | |
| 7 City or Town If Rural, Township & Vicinity Hannibal, MO 63401 | | 18. Style or Design late Federal/Italianate | | 4 Present Name(s) Robert W. Brewington House |
| 8 Site Plan with North Arrow | | 19. Architect or Engineer | | |
| <div style="text-align: center;"> </div> | | 20. Contractor or Builder | | |
| | | 21. Original Use, if apparent residence | | |
| | | 22. Present Use residence | | |
| 9 Coordinates UTM Lat Long | | 23 Ownership Public <input type="checkbox"/> Private <input checked="" type="checkbox"/> | | 5 Other Name(s) 308 N. Seventh St. |
| 10 Site <input type="checkbox"/> Building <input checked="" type="checkbox"/> Structure <input type="checkbox"/> Object <input type="checkbox"/> | | 24. Owner's Name & Address, if known Donald Warren Hessee 308 N. Seventh Hannibal, MO 63401 | | |
| 11 On National Register? Yes <input type="checkbox"/> No <input checked="" type="checkbox"/> | | 25. Open to Public? Yes <input type="checkbox"/> No <input checked="" type="checkbox"/> | | |
| 12 Is Eligible? Yes <input type="checkbox"/> No <input type="checkbox"/> | | 26. Local Contact Person or Organization | | 30. Foundation Material random rubble |
| 13 Part of Estab. Hist. Dist.? Yes <input type="checkbox"/> No <input checked="" type="checkbox"/> | | 27. Other Surveys in Which Included none | | |
| 14 District Potent'l? Yes <input type="checkbox"/> No <input type="checkbox"/> | | | | |
| 15 Name of Established District | | 31. Wall Construction brick | | 32. Roof Type & Material low comp. shingle |
| | | 33. No. of Bays Front 3 Side 4 | | |
| | | 34. Wall Treatment common bond | | |
| | | 35. Plan Shape rectangular | | 36. Changes (Explain in #42) Addition <input type="checkbox"/> Altered <input checked="" type="checkbox"/> Moved <input type="checkbox"/> |
| | | 37. Condition Interior Exterior good | | |
| | | 38. Preservation Underway? Yes <input type="checkbox"/> No <input checked="" type="checkbox"/> | | |
| | | 39. Endangered? By What? Yes <input type="checkbox"/> No <input checked="" type="checkbox"/> | | 40. Visible from Public Road? Yes <input checked="" type="checkbox"/> No <input type="checkbox"/> |
| | | 41. Distance from and Frontage on Road /32.5' | | |
| | | | | |
| 42 Further Description of Important Features A shallow one story entrance porch has flat roof, dentilled entablature above square piers. Door has large top-light and sidelights. Windows have shaped lintels and are fitted for working shutters, but present shutters are fixed; double hung six-over-six. An ashlar water table tops the foundation on the front elevation only. Bracketed cornice is similar to that of 306 and 302 N. Seventh | | <div style="text-align: center;"> </div> | | 43 History and Significance Robert D. Brewington (1808-1900) came to Hannibal about 1853 where he operated a harness and saddlery shop at 219 North Main Street next to Brown's Drug Store. He had a variety of municipal positions; including city treasurer in 1878, and he was foreman of the U. S. Grand Jury in St. Louis which brought to light the whiskey ring scandal. His sons William Henry and Eugene |
| 44 Description of Environment and Outbuildings | | | | |
| | | | | |
| 45 Sources of Information Robert E. Coontz, From the Mississippi to the Sea. Hannibal Morning Journal, January 1, 1901. | | 46. Prepared by E. Hamilton | | 47 Organization Landmarks Comm. |
| | | 48. Date | | |
| | | 49 Revision Date(s) 6/79 | | |

#42. (cont'd)

Street immediately adjacent. Two story frame porch at southeast corner of house is under continuous cornice of house, has been enclosed recently.

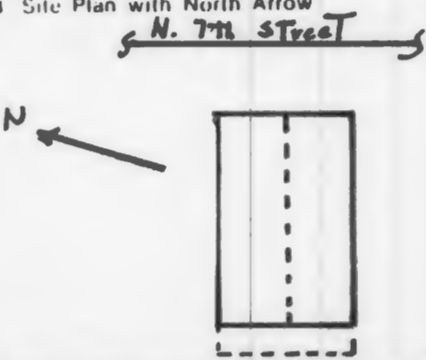
#43. (cont'd)

Douglas were also active in Hannibal, and his daughter Mary married Benton Coontz and was the mother of Admiral Robert E. Coontz.



Office of Historic Preservation, P.O. Box 176, Jefferson City, Missouri 65101

HISTORIC INVENTORY

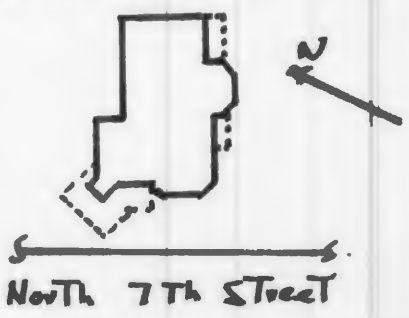
| | | | | | |
|---|--|--|--|---|--|
| 1 No | | 4 Present Name(s) Kastle Apartments | | 1 No | |
| 2 County Marion | | 5 Other Name(s) | | 2 County Marion | |
| 3 Location of Negatives Hannibal Arts Council | | 311-313 North Seventh Street | | 4 Present Name(s) Kastle Apartments | |
| 6 Specific Location 311-313 N. 7th St. Lot 3, O.L. 75 | | 16. Thematic Category | | 28. No. of Stories 2 | |
| 7 City or Town If Rural, Township & Vicinity Hannibal | | 17 Date(s) or Period Constructed c.1954 | | 29. Basement? Full Yes <input checked="" type="checkbox"/> No <input type="checkbox"/> | |
| 8 Site Plan with North Arrow  | | 18 Style or Design None | | 30. Foundation Material Concrete | |
| 9 Coordinates Lat _____ Long _____ | | 19. Architect or Engineer | | 31. Wall Construction Frame | |
| 10 Site: <input type="checkbox"/> Building <input checked="" type="checkbox"/> Structure: <input type="checkbox"/> Object: <input type="checkbox"/> | | 20. Contractor or Builder | | 32. Roof Type & Material hip, comp. shingle | |
| 11 On National Register? Yes <input type="checkbox"/> No <input checked="" type="checkbox"/> | | 21. Original Use, if apparent Apartments | | 33. No. of Bays Front 3 Side 7 | |
| 12. Is It Eligible? Yes <input type="checkbox"/> No <input type="checkbox"/> | | 22 Present Use Residential Hotel | | 34. Wall Treatment Asbestos shingles | |
| 13 Part of Estab Hist Dist? Yes <input type="checkbox"/> No <input checked="" type="checkbox"/> | | 23 Ownership Public <input type="checkbox"/> Private <input checked="" type="checkbox"/> | | 35. Plan Shape Rectangular | |
| 14. District Potent'l? Yes <input checked="" type="checkbox"/> No <input type="checkbox"/> | | 24. Owner's Name & Address, if known Erwin L. & Ruth Brandt 502 Mark Twain Ave. | | 36. Changes (Explain in #42) Addition <input type="checkbox"/> Altered <input checked="" type="checkbox"/> Moved <input type="checkbox"/> | |
| 15 Name of Established District | | 25. Open to Public? Yes <input type="checkbox"/> No <input checked="" type="checkbox"/> | | 37. Condition Interior _____ Exterior Good | |
| 42. Further Description of Important Features Alterations make original appearance difficult to determine. At present there is a cornice-like parapet across front of building. Gabled hoods over front windows; second story hoods have scrolled curve on outer sides only. High gabled entry porch also has bell cast curve on S side only. Entry has fluted pilasters and 4-pane sidelights. Squat double-hung windows. Porches on N & S sides, and 3 level frame gallery in rear. | | 26. Local Contact Person or Organization | | 38. Preservation Underway? Yes <input type="checkbox"/> No <input checked="" type="checkbox"/> | |
| 43 History and Significance A "two-story, double tenement brick dwelling house" stood on this site at least from 1883 and was associated with John Herriman, a successful lumberman and his family. That structure seems to have been demolished in the 1930's. Clara Kastle, widow of Frank, bought the land in 1950; the present structure was built by 1955. | | 27. Other Surveys in Which Included None | | 39. Endangered? By What? Yes <input type="checkbox"/> No <input checked="" type="checkbox"/> | |
| 44 Description of Environment and Outbuildings Ground drops from front to back so that basement is at ground level in rear. | | 40. Visible from Public Road? Yes <input checked="" type="checkbox"/> No <input type="checkbox"/> | | 41. Distance from and Frontage on Road 65.5 ft | |
| 45 Sources of information Title Abstract; City Directories | | 46. Prepared by Esley Hamilton | | 5 Other Name(s) 311-313 North Seventh Street | |
| | | 47. Organization Hannibal Arts Council | | | |
| | | 48. Date 6/80 | | 49. Revision Date(s) | |





Office of Historic Preservation, P.O. Box 176, Jefferson City, Missouri 65101

HISTORIC INVENTORY

| | | | | |
|---|--|---|--|---|
| 1 No | | 4 Present Name(s) Joseph Brinkman house | | 1 No |
| 2 County Marion | | 5 Other Name(s) | | |
| 3 Location of Negatives Hannibal Arts Council | | 312-314 North Seventh Street | | |
| 6 Specific Location 312-314 N. 7th St. Lot 6, Block 40 | | 16. Thematic Category | | 2 County Marion |
| 7 City or Town If Rural, Township & Vicinity Hannibal | | 17 Date(s) or Period constructed c. 1895 | | |
| 8 Site Plan with North Arrow  | | 18 Style or Design Queen Anne | | |
| 9 Coordinates Lat Long | | 19. Architect or Engineer | | 4. Present Name(s) Joseph Brinkman house |
| 10 Site !! Building !! Structure !! Object !! | | 20. Contractor or Builder | | |
| 11 On National Register? Yes !! No X | | 21. Original Use, if apparent one (?) residence | | |
| 12 Is It Eligible? Yes !! No !! | | 22 Present Use two residences | | 5 Other Name(s) 312-314 North Seventh Street |
| 13 Part of Estab Hist Dist? Yes !! No X | | 23 Ownership Public !! Private X | | |
| 14 District Potent'l? Yes X No !! | | 24. Owner's Name & Address, if known Lloyd & Florence Lampton 1610 Crescent Drive Hannibal, Mo. 63401 | | |
| 15 Name of Established District | | 25. Open to Public? Yes !! No X | | 6. Other Name(s) 312-314 North Seventh Street |
| 42. Further Description of Important Features Shingles may be original, as they fit within original wooden water-table. Complex plan has three-story tower turned 45° at NW corner. its first level is curved, with two curved windows; upper levels are square; top level stands above roof cornice and has its own pyramidal roof with finial. Right front bay has projecting gable over angled 2-story bay window with corner brackets. Gable has square paired (over | | 26. Local Contact Person or Organization | | |
| 43 History and Significance Joseph Brinkman bought this property in 1884, when it already had the large house of William Carstarphen, a real estate and insurance man whose descendants are still prominent locally. Sometime in the 1890's Brinkman replaced the old house or remolded it into the present one. He was a dry-goods merchant, located at 213 Broadway for 48 years before his death in (over | | 27. Other Surveys in Which Included none | | |
| 44 Description of Environment and Outbuildings Parking area on alley. | | 28. No. of Stories 2 & 3 | | 7. Other Name(s) 312-314 North Seventh Street |
| 45 Sources of Information title abstract; city directories Morning Journal, January 23, 1914 Sanborn Maps 1890-1899 | | 29. Basement? Yes X No ! | | |
| 46. Prepared by Esley Hamilton | | 30. Foundation Material squared rubble | | |
| 47. Organization Hannibal Arts Council | | 31. Wall Construction frame | | 8. Other Name(s) 312-314 North Seventh Street |
| 48. Date 6/80 | | 32. Roof Type & Material gable pyramid. comp. | | |
| 49. Revision Date(s) | | 33. No. of Bays Front irr. 3 Side irr. 5 | | |
| 46. Prepared by Esley Hamilton | | 34. Wall Treatment shingle | | 9. Other Name(s) 312-314 North Seventh Street |
| 47. Organization Hannibal Arts Council | | 35. Plan Shape irregular | | |
| 48. Date 6/80 | | 36. Changes (Explain in #42) Addition Altered Moved | | |
| 49. Revision Date(s) | | 37. Condition Interior Exterior fair | | 10. Other Name(s) 312-314 North Seventh Street |
| 46. Prepared by Esley Hamilton | | 38. Preservation Underway? Yes No X | | |
| 47. Organization Hannibal Arts Council | | 39. Endangered? By What? Yes !! No X | | |
| 48. Date 6/80 | | 40. Visible from Public Road? Yes X No ! | | 11. Other Name(s) 312-314 North Seventh Street |
| 49. Revision Date(s) | | 41. Distance from and Frontage on Road / 65.5 ft. | | |
| 46. Prepared by Esley Hamilton | | 42. Further Description of Important Features Shingles may be original, as they fit within original wooden water-table. Complex plan has three-story tower turned 45° at NW corner. its first level is curved, with two curved windows; upper levels are square; top level stands above roof cornice and has its own pyramidal roof with finial. Right front bay has projecting gable over angled 2-story bay window with corner brackets. Gable has square paired (over | | |
| 47. Organization Hannibal Arts Council | | 43 History and Significance Joseph Brinkman bought this property in 1884, when it already had the large house of William Carstarphen, a real estate and insurance man whose descendants are still prominent locally. Sometime in the 1890's Brinkman replaced the old house or remolded it into the present one. He was a dry-goods merchant, located at 213 Broadway for 48 years before his death in (over | | 12. Other Name(s) 312-314 North Seventh Street |
| 48. Date 6/80 | | 44 Description of Environment and Outbuildings Parking area on alley. | | |
| 49. Revision Date(s) | | 45 Sources of Information title abstract; city directories Morning Journal, January 23, 1914 Sanborn Maps 1890-1899 | | |
| 46. Prepared by Esley Hamilton | | 46. Prepared by Esley Hamilton | | 13. Other Name(s) 312-314 North Seventh Street |
| 47. Organization Hannibal Arts Council | | 47. Organization Hannibal Arts Council | | |
| 48. Date 6/80 | | 48. Date 6/80 | | |
| 49. Revision Date(s) | | 49. Revision Date(s) | | 14. Other Name(s) 312-314 North Seventh Street |
| 46. Prepared by Esley Hamilton | | 46. Prepared by Esley Hamilton | | |
| 47. Organization Hannibal Arts Council | | 47. Organization Hannibal Arts Council | | |
| 48. Date 6/80 | | 48. Date 6/80 | | 15. Other Name(s) 312-314 North Seventh Street |
| 49. Revision Date(s) | | 49. Revision Date(s) | | |
| 46. Prepared by Esley Hamilton | | 46. Prepared by Esley Hamilton | | |
| 47. Organization Hannibal Arts Council | | 47. Organization Hannibal Arts Council | | 16. Other Name(s) 312-314 North Seventh Street |
| 48. Date 6/80 | | 48. Date 6/80 | | |
| 49. Revision Date(s) | | 49. Revision Date(s) | | |
| 46. Prepared by Esley Hamilton | | 46. Prepared by Esley Hamilton | | 17. Other Name(s) 312-314 North Seventh Street |
| 47. Organization Hannibal Arts Council | | 47. Organization Hannibal Arts Council | | |
| 48. Date 6/80 | | 48. Date 6/80 | | |
| 49. Revision Date(s) | | 49. Revision Date(s) | | 18. Other Name(s) 312-314 North Seventh Street |
| 46. Prepared by Esley Hamilton | | 46. Prepared by Esley Hamilton | | |
| 47. Organization Hannibal Arts Council | | 47. Organization Hannibal Arts Council | | |
| 48. Date 6/80 | | 48. Date 6/80 | | 19. Other Name(s) 312-314 North Seventh Street |
| 49. Revision Date(s) | | 49. Revision Date(s) | | |
| 46. Prepared by Esley Hamilton | | 46. Prepared by Esley Hamilton | | |
| 47. Organization Hannibal Arts Council | | 47. Organization Hannibal Arts Council | | 20. Other Name(s) 312-314 North Seventh Street |
| 48. Date 6/80 | | 48. Date 6/80 | | |
| 49. Revision Date(s) | | 49. Revision Date(s) | | |
| 46. Prepared by Esley Hamilton | | 46. Prepared by Esley Hamilton | | 21. Other Name(s) 312-314 North Seventh Street |
| 47. Organization Hannibal Arts Council | | 47. Organization Hannibal Arts Council | | |
| 48. Date 6/80 | | 48. Date 6/80 | | |
| 49. Revision Date(s) | | 49. Revision Date(s) | | 22. Other Name(s) 312-314 North Seventh Street |
| 46. Prepared by Esley Hamilton | | 46. Prepared by Esley Hamilton | | |
| 47. Organization Hannibal Arts Council | | 47. Organization Hannibal Arts Council | | |
| 48. Date 6/80 | | 48. Date 6/80 | | 23. Other Name(s) 312-314 North Seventh Street |
| 49. Revision Date(s) | | 49. Revision Date(s) | | |
| 46. Prepared by Esley Hamilton | | 46. Prepared by Esley Hamilton | | |
| 47. Organization Hannibal Arts Council | | 47. Organization Hannibal Arts Council | | 24. Other Name(s) 312-314 North Seventh Street |
| 48. Date 6/80 | | 48. Date 6/80 | | |
| 49. Revision Date(s) | | 49. Revision Date(s) | | |
| 46. Prepared by Esley Hamilton | | 46. Prepared by Esley Hamilton | | 25. Other Name(s) 312-314 North Seventh Street |
| 47. Organization Hannibal Arts Council | | 47. Organization Hannibal Arts Council | | |
| 48. Date 6/80 | | 48. Date 6/80 | | |
| 49. Revision Date(s) | | 49. Revision Date(s) | | 26. Other Name(s) 312-314 North Seventh Street |
| 46. Prepared by Esley Hamilton | | 46. Prepared by Esley Hamilton | | |
| 47. Organization Hannibal Arts Council | | 47. Organization Hannibal Arts Council | | |
| 48. Date 6/80 | | 48. Date 6/80 | | 27. Other Name(s) 312-314 North Seventh Street |
| 49. Revision Date(s) | | 49. Revision Date(s) | | |
| 46. Prepared by Esley Hamilton | | 46. Prepared by Esley Hamilton | | |
| 47. Organization Hannibal Arts Council | | 47. Organization Hannibal Arts Council | | 28. Other Name(s) 312-314 North Seventh Street |
| 48. Date 6/80 | | 48. Date 6/80 | | |
| 49. Revision Date(s) | | 49. Revision Date(s) | | |
| 46. Prepared by Esley Hamilton | | 46. Prepared by Esley Hamilton | | 29. Other Name(s) 312-314 North Seventh Street |
| 47. Organization Hannibal Arts Council | | 47. Organization Hannibal Arts Council | | |
| 48. Date 6/80 | | 48. Date 6/80 | | |
| 49. Revision Date(s) | | 49. Revision Date(s) | | 30. Other Name(s) 312-314 North Seventh Street |
| 46. Prepared by Esley Hamilton | | 46. Prepared by Esley Hamilton | | |
| 47. Organization Hannibal Arts Council | | 47. Organization Hannibal Arts Council | | |
| 48. Date 6/80 | | 48. Date 6/80 | | 31. Other Name(s) 312-314 North Seventh Street |
| 49. Revision Date(s) | | 49. Revision Date(s) | | |
| 46. Prepared by Esley Hamilton | | 46. Prepared by Esley Hamilton | | |
| 47. Organization Hannibal Arts Council | | 47. Organization Hannibal Arts Council | | 32. Other Name(s) 312-314 North Seventh Street |
| 48. Date 6/80 | | 48. Date 6/80 | | |
| 49. Revision Date(s) | | 49. Revision Date(s) | | |
| 46. Prepared by Esley Hamilton | | 46. Prepared by Esley Hamilton | | 33. Other Name(s) 312-314 North Seventh Street |
| 47. Organization Hannibal Arts Council | | 47. Organization Hannibal Arts Council | | |
| 48. Date 6/80 | | 48. Date 6/80 | | |
| 49. Revision Date(s) | | 49. Revision Date(s) | | 34. Other Name(s) 312-314 North Seventh Street |
| 46. Prepared by Esley Hamilton | | 46. Prepared by Esley Hamilton | | |
| 47. Organization Hannibal Arts Council | | 47. Organization Hannibal Arts Council | | |
| 48. Date 6/80 | | 48. Date 6/80 | | 35. Other Name(s) 312-314 North Seventh Street |
| 49. Revision Date(s) | | 49. Revision Date(s) | | |
| 46. Prepared by Esley Hamilton | | 46. Prepared by Esley Hamilton | | |
| 47. Organization Hannibal Arts Council | | 47. Organization Hannibal Arts Council | | 36. Other Name(s) 312-314 North Seventh Street |
| 48. Date 6/80 | | 48. Date 6/80 | | |
| 49. Revision Date(s) | | 49. Revision Date(s) | | |
| 46. Prepared by Esley Hamilton | | 46. Prepared by Esley Hamilton | | 37. Other Name(s) 312-314 North Seventh Street |
| 47. Organization Hannibal Arts Council | | 47. Organization Hannibal Arts Council | | |
| 48. Date 6/80 | | 48. Date 6/80 | | |
| 49. Revision Date(s) | | 49. Revision Date(s) | | 38. Other Name(s) 312-314 North Seventh Street |
| 46. Prepared by Esley Hamilton | | 46. Prepared by Esley Hamilton | | |
| 47. Organization Hannibal Arts Council | | 47. Organization Hannibal Arts Council | | |
| 48. Date 6/80 | | 48. Date 6/80 | | 39. Other Name(s) 312-314 North Seventh Street |
| 49. Revision Date(s) | | 49. Revision Date(s) | | |
| 46. Prepared by Esley Hamilton | | 46. Prepared by Esley Hamilton | | |
| 47. Organization Hannibal Arts Council | | 47. Organization Hannibal Arts Council | | 40. Other Name(s) 312-314 North Seventh Street |
| 48. Date 6/80 | | 48. Date 6/80 | | |
| 49. Revision Date(s) | | 49. Revision Date(s) | | |
| 46. Prepared by Esley Hamilton | | 46. Prepared by Esley Hamilton | | 41. Other Name(s) 312-314 North Seventh Street |
| 47. Organization Hannibal Arts Council | | 47. Organization Hannibal Arts Council | | |
| 48. Date 6/80 | | 48. Date 6/80 | | |
| 49. Revision Date(s) | | 49. Revision Date(s) | | 42. Other Name(s) 312-314 North Seventh Street |
| 46. Prepared by Esley Hamilton | | 46. Prepared by Esley Hamilton | | |
| 47. Organization Hannibal Arts Council | | 47. Organization Hannibal Arts Council | | |
| 48. Date 6/80 | | 48. Date 6/80 | | 43. Other Name(s) 312-314 North Seventh Street |
| 49. Revision Date(s) | | 49. Revision Date(s) | | |
| 46. Prepared by Esley Hamilton | | 46. Prepared by Esley Hamilton | | |
| 47. Organization Hannibal Arts Council | | 47. Organization Hannibal Arts Council | | 44. Other Name(s) 312-314 North Seventh Street |
| 48. Date 6/80 | | 48. Date 6/80 | | |
| 49. Revision Date(s) | | 49. Revision Date(s) | | |
| 46. Prepared by Esley Hamilton | | 46. Prepared by Esley Hamilton | | 45. Other Name(s) 312-314 North Seventh Street |
| 47. Organization Hannibal Arts Council | | 47. Organization Hannibal Arts Council | | |
| 48. Date 6/80 | | 48. Date 6/80 | | |
| 49. Revision Date(s) | | 49. Revision Date(s) | | 46. Other Name(s) 312-314 North Seventh Street |
| 46. Prepared by Esley Hamilton | | 46. Prepared by Esley Hamilton | | |
| 47. Organization Hannibal Arts Council | | 47. Organization Hannibal Arts Council | | |
| 48. Date 6/80 | | 48. Date 6/80 | | 47. Other Name(s) 312-314 North Seventh Street |
| 49. Revision Date(s) | | 49. Revision Date(s) | | |
| 46. Prepared by Esley Hamilton | | 46. Prepared by Esley Hamilton | | |
| 47. Organization Hannibal Arts Council | | 47. Organization Hannibal Arts Council | | 48. Other Name(s) 312-314 North Seventh Street |
| 48. Date 6/80 | | 48. Date 6/80 | | |
| 49. Revision Date(s) | | 49. Revision Date(s) | | |
| 46. Prepared by Esley Hamilton | | 46. Prepared by Esley Hamilton | | 49. Other Name(s) 312-314 North Seventh Street |
| 47. Organization Hannibal Arts Council | | 47. Organization Hannibal Arts Council | | |
| 48. Date 6/80 | | 48. Date 6/80 | | |
| 49. Revision Date(s) | | 49. Revision Date(s) | | 50. Other Name(s) 312-314 North Seventh Street |
| 46. Prepared by Esley Hamilton | | 46. Prepared by Esley Hamilton | | |
| 47. Organization Hannibal Arts Council | | 47. Organization Hannibal Arts Council | | |
| 48. Date 6/80 | | 48. Date 6/80 | | 51. Other Name(s) 312-314 North Seventh Street |
| 49. Revision Date(s) | | 49. Revision Date(s) | | |
| 46. Prepared by Esley Hamilton | | 46. Prepared by Esley Hamilton | | |
| 47. Organization Hannibal Arts Council | | 47. Organization Hannibal Arts Council | | 52. Other Name(s) 312-314 North Seventh Street |
| 48. Date 6/80 | | 48. Date 6/80 | | |
| 49. Revision Date(s) | | 49. Revision Date(s) | | |
| 46. Prepared by Esley Hamilton | | 46. Prepared by Esley Hamilton | | 53. Other Name(s) 312-314 North Seventh Street |
| 47. Organization Hannibal Arts Council | | 47. Organization Hannibal Arts Council | | |
| 48. Date 6/80 | | 48. Date 6/80 | | |
| 49. Revision Date(s) | | 49. Revision Date(s) | | 54. Other Name(s) 312-314 North Seventh Street |
| 46. Prepared by Esley Hamilton | | 46. Prepared by Esley Hamilton | | |
| 47. Organization Hannibal Arts Council | | 47. Organization Hannibal Arts Council | | |
| 48. Date 6/80 | | 48. Date 6/80 | | 55. Other Name(s) 312-314 North Seventh Street |
| 49. Revision Date(s) | | 49. Revision Date(s) | | |
| 46. Prepared by Esley Hamilton | | 46. Prepared by Esley Hamilton | | |
| 47. Organization Hannibal Arts Council | | 47. Organization Hannibal Arts Council | | 56. Other Name(s) 312-314 North Seventh Street |
| 48. Date 6/80 | | 48. Date 6/80 | | |
| 49. Revision Date(s) | | 49. Revision Date(s) | | |
| 46. Prepared by Esley Hamilton | | 46. Prepared by Esley Hamilton | | 57. Other Name(s) 312-314 North Seventh Street |
| 47. Organization Hannibal Arts Council | | 47. Organization Hannibal Arts Council | | |
| 48. Date 6/80 | | 48. Date 6/80 | | |
| 49. Revision Date(s) | | 49. Revision Date(s) | | 58. Other Name(s) 312-314 North Seventh Street |
| 46. Prepared by Esley Hamilton | | 46. Prepared by Esley Hamilton | | |
| 47. Organization Hannibal Arts Council | | 47. Organization Hannibal Arts Council | | |
| 48. Date 6/80 | | 48. Date 6/80 | | 59. Other Name(s) 312-314 North Seventh Street |
| 49. Revision Date(s) | | 49. Revision Date(s) | | |
| 46. Prepared by Esley Hamilton | | 46. Prepared by Esley Hamilton | | |
| 47. Organization Hannibal Arts Council | | 47. Organization Hannibal Arts Council | | 60. Other Name(s) 312-314 North Seventh Street |
| 48. Date 6/80 | | 48. Date 6/80 | | |
| 49. Revision Date(s) | | 49. Revision Date(s) | | |
| 46. Prepared by Esley Hamilton | | 46. Prepared by Esley Hamilton | | 61. Other Name(s) 312-314 North Seventh Street |
| 47. Organization Hannibal Arts Council | | 47. Organization Hannibal Arts Council | | |
| 48. Date 6/80 | | 48. Date 6/80 | | |
| 49. Revision Date(s) | | 49. Revision Date(s) | | 62. Other Name(s) 312-314 North Seventh Street |
| 46. Prepared by Esley Hamilton | | 46. Prepared by Esley Hamilton | | |
| 47. Organization Hannibal Arts Council | | 47. Organization Hannibal Arts Council | | |
| 48. Date 6/80 | | 48. Date 6/80 | | 63. Other Name(s) 312-314 North Seventh Street |
| 49. Revision Date(s) | | 49. Revision Date(s) | | |
| 46. Prepared by Esley Hamilton | | 46. Prepared by Esley Hamilton | | |
| 47. Organization Hannibal Arts Council | | 47. Organization Hannibal Arts Council | | 64. Other Name(s) 312-314 North Seventh Street |
| 48. Date 6/80 | | 48. Date 6/80 | | |
| 49. Revision Date(s) | | 49. Revision Date(s) | | |
| 46. Prepared by Esley Hamilton | | 46. Prepared by Esley Hamilton | | 65. Other Name(s) 312-314 North Seventh Street |
| 47. Organization Hannibal Arts Council | | 47. Organization Hannibal Arts Council | | |
| 48. Date 6/80 | | 48. Date 6/80 | | |
| 49. Revision Date(s) | | 49. Revision Date(s) | | 66. Other Name(s) 312-314 North Seventh Street |
| 46. Prepared by Esley Hamilton | | 46. Prepared by Esley Hamilton | | |
| 47. Organization Hannibal Arts Council | | 47. Organization Hannibal Arts Council | | |
| 48. Date 6/80 | | 48. Date 6/80 | | 67. Other Name(s) 312-314 North Seventh Street |
| 49. Revision Date(s) | | 49. Revision Date(s) | | |
| 46. Prepared by Esley Hamilton | | 46. Prepared by Esley Hamilton | | |
| 47. Organization Hannibal Arts Council | | 47. Organization Hannibal Arts Council | | 68. Other Name(s) 312-314 North Seventh Street |
| 48. Date 6/80 | | 48. Date 6/80 | | |
| 49. Revision Date(s) | | 49. Revision Date(s) | | |
| 46. Prepared by Esley Hamilton | | 46. Prepared by Esley Hamilton | | 69. Other Name(s) 312-314 North Seventh Street |
| 47. Organization Hannibal Arts Council | | 47. Organization Hannibal Arts Council | | |
| 48. Date 6/80 | | 48. Date 6/80 | | |
| 49. Revision Date(s) | | 49. Revision Date(s) | | 70. Other Name(s) 312-314 North Seventh Street |
| 46. Prepared by Esley Hamilton | | 46. Prepared by Esley Hamilton | | |
| 47. Organization Hannibal Arts Council | | 47. Organization Hannibal Arts Council | | |
| 48. Date 6/80 | | 48. Date 6/80 | | 71. Other Name(s) 312-314 North Seventh Street |
| 49. Revision Date(s) | | 49. Revision Date(s) | | |
| 46. Prepared by Esley Hamilton | | 46. Prepared by Esley Hamilton | | |
| 47. Organization Hannibal Arts Council | | 47. Organization Hannibal Arts Council | | 72. Other Name(s) 312-314 North Seventh Street |
| 48. Date 6/80 | | 48. Date 6/80 | | |
| 49. Revision Date(s) | | 49. Revision Date(s) | | |
| 46. Prepared by Esley Hamilton | | 46. Prepared by Esley Hamilton | | 73. Other Name(s) 312-314 North Seventh Street |
| 47. Organization Hannibal Arts Council | | 47. Organization Hannibal Arts Council | | |
| 48. Date 6/80 | | 48. Date 6/80 | | |
| 49. Revision Date(s) | | 49. Revision Date(s) | | 74. Other Name(s) 312-314 North Seventh Street |
| 46. Prepared by Esley Hamilton | | 46. Prepared by Esley Hamilton | | |
| 47. Organization Hannibal Arts Council | | 47. Organization Hannibal Arts Council | | |
| 48. Date 6/80 | | 48. Date 6/80 | | |

HISTORIC INVENTORY

311-313 North Seventh Street

Lot 11, Block 10

City of Boston, Massachusetts

Historic District No. 1

Date of Survey: 1962

Surveyed by: [illegible]

Scale: 1" = 20'

North Arrow

North 7th Street

[illegible]

[illegible]

[illegible]

[illegible]

[illegible]

[illegible]

[illegible]

[illegible]

[illegible]

[illegible]

[illegible]

[illegible]

[illegible]

[illegible]

[illegible]

[illegible]

[illegible]

[illegible]

[illegible]

[illegible]

[illegible]

[illegible]

[illegible]

[illegible]

[illegible]

[illegible]

[illegible]

[illegible]

[illegible]

[illegible]

[illegible]

[illegible]

[illegible]

[illegible]

[illegible]

[illegible]

[illegible]

[illegible]

[illegible]

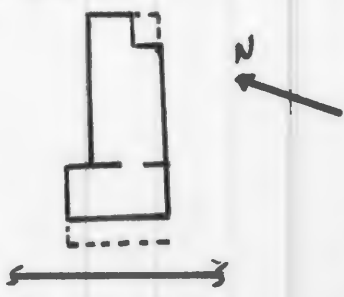
42. (cont.) windows with shingles above and sunburst motifs in side angles. A similar gabled bay window projects from S side of house. Two-bay entry porch at front center has hipped roof but pedimented gable with sunburst motif over stairs. Two doors open onto this porch; the original doors have been replaced. A secondary entry porch is in SW angle. Clapboarded rear wing has umbrage in SE corner. Windows are double-hung, one-over-one, except for large fixed pane and transom on 1st floor under front gable.

43. (cont'd) 1914. The house remained in the family until 1962.



Office of Historic Preservation, P.O. Box 176, Jefferson City, Missouri 65101

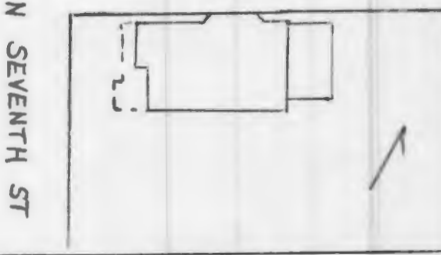
HISTORIC INVENTORY

| | | | | |
|--|--|---|--|--|
| 1 No | | 4 Present Name(s) John Brooks House | | 1 No |
| 2 County Marion | | 5 Other Name(s) | | |
| 3 Location of Negatives Hannibal Arts Council | | 316 North Seventh Street | | |
| 6 Specific Location 316 North Seventh Street S 36½ ft. of W ½ of Lot 5, Block 40 | | 16. Thematic Category | 28. No. of Stories 2 | 2 County Marion |
| 7 City or Town If Rural, Township & Vicinity Hannibal | | 17 Date(s) or Period Constructed 1858 | 29. Basement? Yes <input checked="" type="checkbox"/> No <input type="checkbox"/> | |
| 8 Site Plan with North Arrow  | | 18 Style or Design Vernacular Greek Revival | 30. Foundation Material Rubble | |
| 9 Coordinates Lat _____ Long _____ | | 19. Architect or Engineer | 31. Wall Construction Frame | 4 Present Name(s) JOHN BROOKS HOUSE |
| 10 Site <input type="checkbox"/> Building <input checked="" type="checkbox"/> Structure <input type="checkbox"/> Object <input type="checkbox"/> | | 20. Contractor or Builder | 32. Roof Type & Material Gable, comp. shingle | |
| 11 On National Register? Yes <input type="checkbox"/> No <input checked="" type="checkbox"/> | | 21. Original Use, if apparent Residence | 33. No. of Bays Front 3 Side 2 | |
| 12 Is It Eligible? Yes <input type="checkbox"/> No <input type="checkbox"/> | | 22 Present Use Residence | 34. Wall Treatment Asphalt Siding | 5 Other Name(s) 316 North Seventh Street |
| 13 Part of Estab. Hist. Dist? Yes <input type="checkbox"/> No <input checked="" type="checkbox"/> | | 23 Ownership Public <input type="checkbox"/> Private <input checked="" type="checkbox"/> | 35. Plan Shape Rectangular | |
| 14 District Potentially? Yes <input checked="" type="checkbox"/> No <input type="checkbox"/> | | 24. Owner's Name & Address, if known Clark, Genevieve M. | 36. Changes (Explain in #42) Addition <input type="checkbox"/> Altered <input checked="" type="checkbox"/> Moved <input type="checkbox"/> | |
| 15 Name of Established District | | 25. Open to Public? Yes <input type="checkbox"/> No <input checked="" type="checkbox"/> | 37. Condition Interior _____ Exterior Fair | |
| 42. Further Description of Important Features One-story four-bay rear wing with back porch, front porch is approached by steps at S end; it has a low shed roof on four columns with plain frieze. Door has transom. Windows are 2-over-2 double-hung. Boxed cornice lacks frieze. | | 26. Local Contact Person or Organization | 38. Preservation Underway? Yes <input type="checkbox"/> No <input checked="" type="checkbox"/> | |
| 43 History and Significance John Brooks bought this lot in 1858 for only \$500, but the next year was living here. He was a shoemaker then at G.H. Bombeck's. In 1863, the house was bought by Joshua Mitchell, a speculator, who sold it in 1867 to Mary C., wife of James C. Waugh. Waugh(b.1815) was a merchant. The property was foreclosed in 1874, but Waugh was still living there in 1876. | | 27. Other Surveys in Which Included None | 39. Endangered? By What? Yes <input type="checkbox"/> No <input checked="" type="checkbox"/> | |
| 44 Description of Environment and Outbuildings | | | 40. Visible from Public Road? Yes <input checked="" type="checkbox"/> No <input type="checkbox"/> | |
| 45 Sources of Information Title Abstract; City Directories | | | 41. Distance from and Frontage on Road 36½ ft. | |
| | | 46. Prepared by Esley Hamilton | | |
| | | 47. Organization Hannibal Arts Council | | |
| | | 48. Date 6/80 | 49. Revision Date(s) | |



MA-AS-001 212

State Historical Survey and Planning Office, State Capitol Building, Room B-25,
HISTORIC INVENTORY Jefferson City, Missouri 65101

| | | |
|---|--|---|
| 1 No 2 County Marion | 4. Present Name(s) Edward W. Herriman House | 1 No. |
| 3 Location of Negatives Hannibal City Hall | 5. Other Name(s) | |
| 6. Specific Location 318 N. Seventh Street N. 29' of W. half of Lot 5 Block 40 | | |
| 7 City or Town If Rural, Township & Vicinity Hannibal, MO 63401 | 16. Thematic Category | 2 County Marion |
| 8 Site Plan with North Arrow <div style="text-align: center;"> HILL ST.  </div> | 17. Date(s) or Period constructed c. 1894 | |
| 9 Coordinates UTM Lat _____ Long _____ | 18. Style or Design Queen Anne | |
| 10 Site <input checked="" type="checkbox"/> Building <input checked="" type="checkbox"/> Structure <input type="checkbox"/> Object <input type="checkbox"/> | 19. Architect or Engineer | 4 Present Name(s) Edward W. Herriman House |
| 11 On National Register? Yes <input type="checkbox"/> No <input checked="" type="checkbox"/> | 20. Contractor or Builder | |
| 12 Is It Eligible? Yes <input type="checkbox"/> No <input type="checkbox"/> | 21. Original Use, if apparent residence | |
| 13 Part of Estab. Hist Dist? Yes <input type="checkbox"/> No <input checked="" type="checkbox"/> | 22 Present Use residence | 5 Other Name(s) |
| 14. District Potent'l? Yes <input type="checkbox"/> No <input type="checkbox"/> | 23 Ownership Public <input type="checkbox"/> Private <input checked="" type="checkbox"/> | |
| 15 Name of Established District | 24. Owner's Name & Address, if known Gregory Lueckenhoff 318 N. Seventh St. Hannibal, MO 63401 | |
| 42 Further Description of Important Features Extremely poor condition of exterior obscures outstanding quality of interiors, which have original sliding doors, overmantels and tile hearths, screened stairway, spindle friezes across several archways and much beveled and leaded glass. Outside recent siding covers first floor string-course, but reveals frieze under gables, which have carved | | 318 North Seventh St. |
| 43 History and Significance John T. Herriman (1818-1883) came to Hannibal in 1864 where he associated with Frank P. Hearne and later with other partners in a large and successful lumber company. He lived at 305 N. Seventh Street. His son Edward W. (1858-1897) built this house across the street from his widowed mother. The firm failed August 31, 1896, and it was said that business worries caused his early | | |
| 44 Description of Environment and Outbuildings Shed roof one car garage attached to back of house facing Hill Street. Very small lot. | | |
| 45 Sources of Information Roberta Hagood file, Hannibal Public Library. Portrait and Biographical Record (1895), p. 361. History of Marion County (1884), p. 954. Hannibal Morning Journal, January 26, 1897. | | 318 North Seventh St. |
| 46. Prepared by E. Hamilton | | |
| 47. Organization Landmarks Comm. | | |
| 48. Date 6/79 | | 49 Revision Date(s) |



#42. (cont'd)

bargeboards and corner brackets. Aluminum storm windows have center bar, but original windows beneath have shorter upper sash of many small square lights. Delapidated one story front porch has original baroque balusters and paired colonnettes elaborately decorated pediment over entry stairs with broad overhang. Side chimneys are orange brick, coffered with terracotta trim.

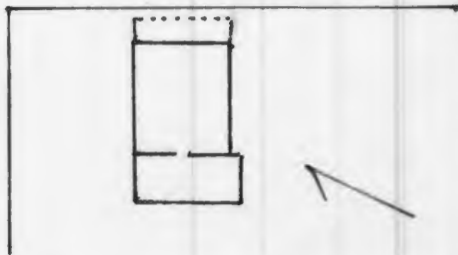

#43. (cont'd)

death in the following January. His widow Mary Lawther lived here until after 1901. In 1904 Eleanor Davis (1889-1973) opened her music studio here in the home of her parents. Her father Rev. John Davis (1850-1924) had been rector of Trinity Episcopal Church 1886-1893 and was a nationally known botanist. Eleanor, the godchild of John and Helen Garth, was a pianist, composer of some 80 compositions, and teacher to countless young people. The house, in spite of the ravages of time, retains outstanding features of the Queen Anne style.



Office of Historic Preservation, P.O. Box 176, Jefferson City, Missouri 65101

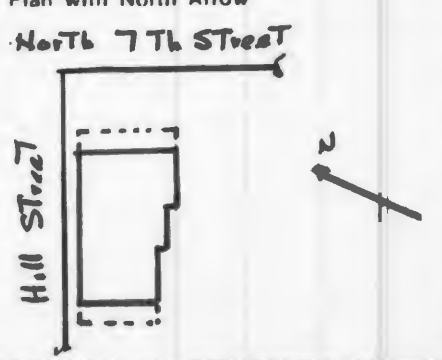

HISTORIC INVENTORY

| | | | | |
|--|--|--|--|---|
| 1 No | | 4 Present Name(s) Herrick House | | 1 No |
| 2 County Marion | | 5 Other Name(s) | | |
| 3 Location of Negatives Hannibal Arts Council | | 319 North Seventh Street | | |
| 6 Specific Location 319 N. 7th S 30 1/2 of Lot 4, O.L. 75 | | 16. Thematic Category | | 2 County Marion |
| 7 City or Town Hannibal If Rural, Township & Vicinity | | 17 Date(s) or Period constructed c. 1875 | | |
| 8 Site Plan with North Arrow <div style="text-align: center;">N. 7th</div>  | | 18 Style or Design vernacular | | |
| 9 Coordinates UTM | | 19. Architect or Engineer | | |
| 10 Site: <input type="checkbox"/> Building <input checked="" type="checkbox"/> Structure: <input type="checkbox"/> Object: <input type="checkbox"/> | | 20. Contractor or Builder | | |
| 11 On National Register? Yes <input type="checkbox"/> No <input checked="" type="checkbox"/> | | 21. Original Use, if apparent Residence | | |
| 12. Is it Eligible? Yes <input type="checkbox"/> No <input type="checkbox"/> | | 22 Present Use Residence | | |
| 13 Part of Estab. Hist. Dist? Yes <input type="checkbox"/> No <input checked="" type="checkbox"/> | | 23 Ownership Public <input type="checkbox"/> Private <input checked="" type="checkbox"/> | | |
| 14. District Potent'l? Yes <input checked="" type="checkbox"/> No <input type="checkbox"/> | | 24. Owner's Name & Address, if known Carrie McQueary 319 North Seventh Hannibal, Mo. 63401 | | |
| 15 Name of Established District | | 25. Open to Public? Yes <input type="checkbox"/> No <input checked="" type="checkbox"/> | | |
| 42. Further Description of Important Features <p>Gable faces street and has one central window. Shed-roof porch has three square posts and wood railing. Rear bay has shed roof; its basement level forms a separate story with its own porch, which has turned posts and balusters.</p> | | 26. Local Contact Person or Organization | | 4 Present Name(s) Herrick House |
| 43 History and Significance <p>Catherine Herrick bought this land in 1870, and about 1875 built this house. She was the wife of John Stephen Herrick, a blacksmith, who died in 1898 shortly after they had moved to S. 10th St. His son John W. took over his business while his widow sold this property in 1903.</p> | | 27. Other Surveys in Which Included none | | |
| 44 Description of Environment and Outbuildings <p>Ground drops abruptly from sidewalk to rear of lot putting rear of basement at ground level.</p> | | 28. No. of Stories 1 1/2 | | |
| 45 Sources of Information <p>Title abstract; city directories Hagood, <u>Story of Hannibal</u> (1976), p. 102 Notes of Roberta Hagood</p> | | 29. Basement? Yes <input checked="" type="checkbox"/> No <input type="checkbox"/> full | | |
| | | 30. Foundation Material coursed rubble | | |
| | | 31. Wall Construction frame | | |
| | | 32. Roof Type & Material gable, comp. shingle | | |
| | | 33. No. of Bays Front 3 Side 4 | | |
| | | 34. Wall Treatment asbestos shingles | | |
| | | 35. Plan Shape rectangular | | |
| | | 36. Changes (Explain in #42) Addition <input type="checkbox"/> Altered <input checked="" type="checkbox"/> Moved <input type="checkbox"/> | | 5 Other Name(s) 319 North Seventh Street |
| | | 37. Condition Interior <input type="checkbox"/> Exterior fair | | |
| | | 38. Preservation Underway? Yes <input type="checkbox"/> No <input checked="" type="checkbox"/> | | |
| | | 39. Endangered? By What? Yes <input type="checkbox"/> No <input checked="" type="checkbox"/> | | |
| | | 40. Visible from Public Road? Yes <input checked="" type="checkbox"/> No <input type="checkbox"/> | | |
| | | 41. Distance from and Frontage on Road 30 1/2 ft. | | |
| | |  | | |
| | | | | |
| | | | | |
| | | | | |



Office of Historic Preservation, P.O. Box 176, Jefferson City, Missouri 65101
HISTORIC INVENTORY

MA-AS-001-214

| | | | | | |
|---|--|---|--|---|--------------------|
| 1 No | | 4 Present Name(s) Joseph P. Leeds House | | 1 No | |
| 2 County Marion | | 5 Other Name(s) | | | 2 County Marion |
| 3 Location of Negatives Hannibal Arts Council | | 321 North Seventh Street | | | |
| 6 Specific Location N 35' of Lot 4, O. L. 75 | | 16. Thematic Category | | 4 Present Name(s) Joseph P. Leeds House | |
| 7 City or Town If Rural, Township & Vicinity Hannibal | | 17 Date(s) or Period constructed 1872 | | | |
| 8 Site Plan with North Arrow | | 18 Style or Design vernacular | | 5 Other Name(s) 321 North Seventh Street | |
|  | | 19. Architect or Engineer | | | |
| 9 Coordinates UTM Lat Long | | 20. Contractor or Builder | | 6 Other Name(s) | |
| 10 Site Structure Building Object | | 21. Original Use, if apparent residence | | | |
| 11 On National Register? Yes No | | 22 Present Use residence | | 7 Other Name(s) | |
| 12 Is Eligible? Yes No | | 23 Ownership Public Private | | | |
| 13 Part of Estab Hist Dist? Yes No | | 24. Owner's Name & Address, if known Robert L, Marion, Lester & Richard Stewart | | 8 Other Name(s) | |
| 14. District Potent'l? Yes No | | 25. Open to Public? Yes No | | | |
| 15 Name of Established District | | 26. Local Contact Person or Organization | | 9 Other Name(s) | |
| | | 27. Other Surveys in Which Included none | | | |
| 42. Further Description of Important Features Basement level is only half below ground level in front and is approached by a concrete well under front porch. Ground drops so that rear of basement is a half-story above ground. Basement is covered with asphalt siding, upper level by asbestos shingles. Right front bays break forward slightly. Flat roof front porch has 3 square posts and matching balustrade, but entry steps have been changed. Tall (over) | | 28. No. of Stories 1 | | 10 Other Name(s) | |
| | | 29. Basement? Yes No full | | | |
| | | 30. Foundation Material stone, concrete-face | | 11 Other Name(s) | |
| | | 31. Wall Construction frame | | | |
| | | 32. Roof Type & Material low, hip, comp. shingle | | 12 Other Name(s) | |
| | | 33. No. of Bays Front Side 4 3 | | | |
| | | 34. Wall Treatment siding, shingles | | 13 Other Name(s) | |
| | | 35. Plan Shape rect. | | | |
| | | 36. Changes (Explain in #42) Addition Altered Moved | | 14 Other Name(s) | |
| | | 37. Condition Interior Exterior fair | | | |
| | | 38. Preservation Underway? Yes No | | 15 Other Name(s) | |
| | | 39. Endangered? By What? Yes No | | | |
| | | 40. Visible from Public Road? Yes No | | 16 Other Name(s) | |
| | | 41. Distance from and Frontage on Road /35 ft. | | | |
| 43 History and Significance Joseph P. Leeds, an ornamental plasterer, bought this property in 1872 and was living here by the following year. Leeds (1823-1893) was a native of Leeds Point, Atlantic City, New Jersey, and came to Hannibal in 1857. His widow Mary A. continued to live here until her death in 1912. Their son George Leeds was from 1899 a medical missionary in Burma. | |  | | 17 Other Name(s) | |
| 44 Description of Environment and Outbuildings | | | | | |
| 45 Sources of Information title abstract; city directories Greene, <u>Mirror of Hannibal</u> (1905) p. 547 | | 46. Prepared by Esley Hamilton | | 18 Other Name(s) | |
| | | 47. Organization Hannibal Arts Council | | | |
| | | 48. Date 6/80 | | 19 Other Name(s) | |
| | | 49 Revision Date(s) | | | |

42. (con't.) windows are 4-over-4 .

1892 J. B. Lads

- Probate Mary A. Leeds-1801-final settlement 1913 d. 3/21/1912
- heirs George T. Leeds Yonkers-missionary to Burma
- Emma M. Cameron, Marion Co.
- Susan W. Hann, Pasedea Cal.
- Wm. D. Leeds San Francisco-printer
- Pearl M. Flagg, Pasedena
- Robert B. Leeds, Marion Co.
- 1873 CD Joseph B. Leeds-ornamental plasterer
- from 1872-1874 owned John P. Leids-no house or small wf Mary A.
- 1877 CD Milton E. Titus #311
- 1894 Leeds estate



Office of Historic Preservation, P.O. Box 176, Jefferson City, Missouri 65101
HISTORIC INVENTORY

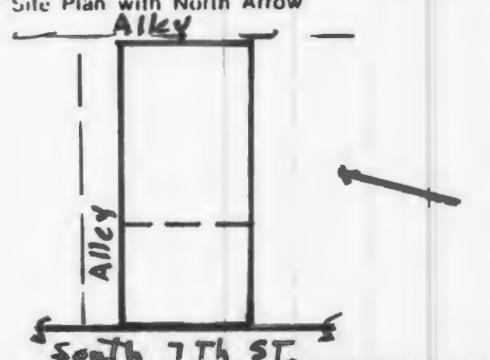
| | | | |
|---|--|--|--|
| 1 No | | 4 Present Name(s) Loudon Livery Annex | |
| 2 County Marion | | 5 Other Name(s) | |
| 3 Location of Negatives Hannibal Arts Council | | 108 South Seventh Street | |
| 6 Specific Location 108 S. 7th. N 32.9 ft. of W 42 ft. of Lot 6, Block 43 | | 16. Thematic Category | |
| 7 City or Town Hannibal If Rural, Township & Vicinity | | 17 Date(s) or Period constructed c. 1895 | |
| 8 Site Plan with North Arrow | | 18 Style or Design late 19th century commercial | |
| | | 19. Architect or Engineer | |
| | | 20. Contractor or Builder | |
| | | 21. Original Use, if apparent commercial | |
| | | 22 Present Use residential and commercial | |
| 9 Coordinates UTM Lat Long | | 23 Ownership Public <input type="checkbox"/> Private <input checked="" type="checkbox"/> | |
| 10 Site <input type="checkbox"/> Building <input checked="" type="checkbox"/> Structure <input type="checkbox"/> Object <input type="checkbox"/> | | 24. Owner's Name & Address, if known Lawrence Easley 5622 Yuba Ave. Westminister, Ca. 92683 | |
| 11 On National Register? Yes <input type="checkbox"/> No <input checked="" type="checkbox"/> | | 25. Open to Public? Yes <input checked="" type="checkbox"/> No <input type="checkbox"/> | |
| 12. Is It Eligible? Yes <input type="checkbox"/> No <input type="checkbox"/> | | 26. Local Contact Person or Organization Dee Yours Beauty Salon | |
| 13 Part of Estab Hist Dist? Yes <input type="checkbox"/> No <input checked="" type="checkbox"/> | | 27. Other Surveys in Which Included none | |
| 14. District Potent'l? Yes <input checked="" type="checkbox"/> No <input type="checkbox"/> | | 28. No. of Stories 2 | |
| 15 Name of Established District | | 29. Basement? Yes <input type="checkbox"/> not evident <input checked="" type="checkbox"/> | |
| 42 Further Description of Important Features Simple commercial building with storefront under iron beam, three double hung windows under segmental arches, and a corbelled frieze standing above the flat roof. The transom-lights above the store window and doors have been boarded over, and an aluminum awning runs the length of the building just below this level. Front brick painted red. | | 30. Foundation Material stone concrete face | |
| 43 History and Significance Although the SE corner of Broadway and 7th Street was occupied by Boughten and McCannis building from the mid 1880's, most of the lots 5 & 6 were covered by the large livery stable known as the Broadway barn, which included a long frontage on Broadway. It was beyond doubt the largest in this section with about 80 head of horses and many carriages and other (over) | | 31. Wall Construction brick | |
| 44 Description of Environment and Outbuildings This building has party walls with the structures to the east and north. The south side abuts a narrow private alley. | | 32. Roof Type & Material not visible | |
| 45 Sources of Information Title abstract; City directories Grenne Mirror of Hannibal (1905) p. 153 illus. p. 341 Holcombe, History of Marion County (1884) p. 942 | | 33. No. of Bays Front 3 Side 4 | |
| | | 34. Wall Treatment common bond | |
| | | 35. Plan Shape rectangular | |
| | | 36. Changes (Explain in #42) Addition <input type="checkbox"/> Altered <input checked="" type="checkbox"/> Moved <input type="checkbox"/> | |
| | | 37. Condition Interior Exterior <u>fair</u> | |
| | | 38. Preservation Underway? Yes <input type="checkbox"/> No <input checked="" type="checkbox"/> | |
| | | 39. Endangered? Yes <input type="checkbox"/> By What? <input checked="" type="checkbox"/> | |
| | | 40. Visible from Public Road? Yes <input checked="" type="checkbox"/> No <input type="checkbox"/> | |
| | | 41. Distance from and Frontage on Road on street/ 32.9 ft. | |
| | | | |
| | | 46. Prepared by Esley Hamilton | |
| | | 47. Organization Hannibal Arts Council | |
| | | 48. Date 6/80 | |
| | | 49. Revision Date(s) | |

43. (con't.) vehicles. It went back to the 1870's as Fry & Loudon, then as Loudon & Wisdom, and must have been rebuilt in the 1890's as it is pictured in the Mirror of Hannibal, Thomas B. Loudon (1842-1914), who married John Fry's daughter, was active in city government and was successful enough to build the large house at 3 Stillwell Place. In 1903 he sold out to Robert A. Curts (b. 1853), an undertaker and member of an old Hannibal family, who lived at 1008 Broadway. In 1910, the property passed to William J. Roth, who tore down the Broadway frontage of the stable and built the Fidelity Building there, but who left this wing standing. Apparently the cornice has been somewhat simplified from the original design, but it is the only building associated with a livery stable remaining in Hannibal.



Office of Historic Preservation, P.O. Box 176, Jefferson City, Missouri 65101
HISTORIC INVENTORY

MA-AS-001-216

| | | | |
|---|--|---|--|
| 1 No | | 4 Present Name(s) Hannibal Creamery | |
| 2 County Marion | | 5 Other Name(s) 110-112 South Seventh Street | |
| 3 Location of Negatives Hannibal Arts Council | | | |
| 6 Specific Location 112 S. 7th St. S 31 1/2' of Lot 6, Block 43 | | 16. Thematic Category | |
| 7 City or Town <input type="checkbox"/> Rural, Township & Vicinity Hannibal | | 17 Date(s) or Period constructed 1913 | |
| 8 Site Plan with North Arrow  | | 18 Style or Design commercial | |
| 9 Coordinates <input type="checkbox"/> UTM Lat _____ Long _____ | | 19 Architect or Engineer | |
| 10 Site: <input type="checkbox"/> Building <input checked="" type="checkbox"/> Structure: <input type="checkbox"/> Object: <input type="checkbox"/> | | 20 Contractor or Builder | |
| 11 On National Register? Yes <input type="checkbox"/> No <input checked="" type="checkbox"/> | | 21. Original Use, if apparent dairy | |
| 12. Is it Eligible? Yes <input type="checkbox"/> No <input type="checkbox"/> | | 22 Present Use tavern | |
| 13 Part of Estab. Hist. Dist? Yes <input type="checkbox"/> No <input checked="" type="checkbox"/> | | 23 Ownership Public <input type="checkbox"/> Private <input checked="" type="checkbox"/> | |
| 14. District Potent'l? Yes <input checked="" type="checkbox"/> No <input type="checkbox"/> | | 24. Owner's Name & Address, if known George Pace 1/2 Harry Carstarphen 1/2 c/o 415 Hafner, Hannibal, Mo. | |
| 15 Name of Established District | | 25. Open to Public? Yes <input checked="" type="checkbox"/> No <input type="checkbox"/> | |
| | | 26. Local Contact Person or Organization Sportsman's Bar | |
| | | 27. Other Surveys in Which Included none | |
| | | 28. No. of Stories 1 | |
| | | 29. Basement? Yes <input type="checkbox"/> No <input checked="" type="checkbox"/> | |
| | | 30. Foundation Material concrete | |
| | | 31. Wall Construction brick | |
| | | 32. Roof Type & Material shed, asphalt sheeting | |
| | | 33. No. of Bays Front 4 Side 10 | |
| | | 34. Wall Treatment false front (see 42) | |
| | | 35. Plan Shape rectangular | |
| | | 36. Changes (Explain in #42) Addition <input type="checkbox"/> Altered <input checked="" type="checkbox"/> Moved <input type="checkbox"/> | |
| | | 37. Condition Interior _____ Exterior fair | |
| | | 38. Preservation Underway? Yes <input type="checkbox"/> No <input checked="" type="checkbox"/> | |
| | | 39. Endangered? By What? Yes <input type="checkbox"/> No <input checked="" type="checkbox"/> | |
| | | 40 Visible from Public Road? Yes <input checked="" type="checkbox"/> No <input type="checkbox"/> | |
| | | 41. Distance from and Frontage on Road on street/31 1/2 ft. | |
| 42. Further Description of Important Features False front stands above roof line; it is not original in construction and has recently been covered with a pressed plastic grill. Center bays are doors between wider side bays. S door has transom of glass brick; rest of facade covered with opaque glass panels in two shades of yellow and two of green. Long side walls are common bond brick. Most windows transoms under segmental arches. | | | |
| 43 History and Significance The Hannibal Creamery was built here on the rear part of property that had belonged to the Loudon Livery Stable. The outlet for the creamery was around the corner at 623 Broadway. James J. Shackelford was proprietor until 1924, when the business was sold. The Quality Ice Cream Company, owned by William L. Garrett, moved here from 613 Broadway. About 1940 Christian J. Menzel moved his ice cream company here. He had first opened an ice cream factory. | | | |
| 44 Description of Environment and Outbuildings Building faces narrow alley on north, private residence on south. It is at the edge of commercial frontage facing Broadway. Public alley at E end has separate facade. | | | |
| 45 Sources of information city directories; title abstract <u>Hannibal Courier-Post</u> , March 4, 1924; April 16, 1918; Nov. 1, 1976 | | | |
| 46. Prepared by Esley Hamilton | | | |
| 47. Organization Hannibal Arts Council | | | |
| 48. Date 6/80 49 Revision Date(s) | | | |



Marion County
 Hannibal Creamery
 110-112 South Seventh Street

HISTORIC INVENTORY

43. (con't.) store in 1918 at 218 Broadway; his brand name was Frozen Gold. Menzel (1895-1976) was mayor of Hannibal 1952-53. Since 1966 the building has served a variety of other commercial purposes.

first 1914 -to 1913 James J. Shackleford prop. r. 106 S. 7th

1922 Hannibal Creamery Co.

1929

1937 Garrett Ice Cream/ Quality Ice Cream-Wm. L. Garrett was 613 rear Broadway

1953 Menzel Ice Cream 112 to c. 1966 Christian J. Menzel

from c. 1940 from 512 Broadway

Joshua Richmond sold N 1/2 to Elizabeth Bird 1867?

but retained S 1/2

S 1/2 but conflicting title, several other

to 1871 Andrew Settles

1872 Mrs. Mary Doyle

1878 Katherine Murphy

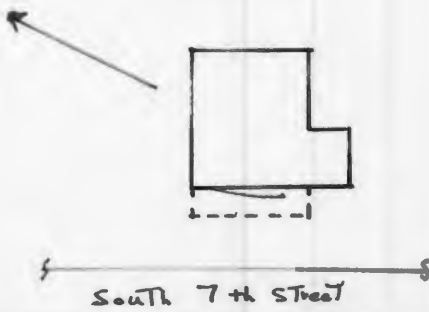

1901 Thomas Loudon \$10,000

1904 Curts



Office of Historic Preservation, P.O. Box 176, Jefferson City, Missouri 65101

HISTORIC INVENTORY

| | | | | | | | | | |
|--|--|--|--|---|-------------------------|---|-----------------|--|---|
| 1 No | | 4 Present Name(s) John Fusco House | | 1 County Marion | 2 City Marion | 3 Location of Negatives Hannibal Arts Council | 5 Other Name(s) | | 4. Present Name(s) John Fusco House |
| 2 County Marion | | 5 Other Name(s) | | | | | | | |
| 3 Location of Negatives Hannibal Arts Council | | 5 Other Name(s) | | | | | | | |
| 6 Specific Location 116 South Seventh Street Lot 7, Block 43 | | 16. Thematic Category | | 28. No. of Stories 2 | | 29. Basement? Yes X No <input type="checkbox"/> | | 30. Foundation Material Concrete | |
| 7 City or Town <input type="checkbox"/> Rural, Township & Vicinity Hannibal | | 17 Date(s) or Period Constructed c. 1922 | | 31. Wall Construction Brick | | 32. Roof Type & Material hip, comp. shingle | | 33. No. of Bays Front 2 Side 3 | |
| 8 Site Plan with North Arrow | | 18 Style or Design Prairie - influenced | | 34. Wall Treatment Stretcher Bond | | 35. Plan Shape Square | | 36. Changes (Explain in #42) Addition <input type="checkbox"/> Altered <input type="checkbox"/> Moved <input type="checkbox"/> | |
|  | | 19. Architect or Engineer | | 37. Condition Interior _____ Exterior Good | | 38. Preservation Underway? Yes No <input checked="" type="checkbox"/> | | 39. Endangered? Yes By What? No X | |
| 9 Coordinates UTM | | 20. Contractor or Builder | | 40. Visible from Public Road? Yes X No <input type="checkbox"/> | | 41. Distance from and Frontage on Road 65 1/2 ft. | | 5 Other Name(s) 116 South 7th Street | |
| 10 Site <input type="checkbox"/> Building <input checked="" type="checkbox"/> Structure <input type="checkbox"/> Object <input type="checkbox"/> | | 21. Original Use, if apparent Residence | | 22. Present Use Residence | | 23. Ownership Public <input type="checkbox"/> Private <input checked="" type="checkbox"/> | | 24. Owner's Name & Address, if known Cash, James E. & Tillie 116 South Seventh | |
| 11 On National Register? Yes No <input checked="" type="checkbox"/> | | 12. Is It Eligible? Yes No <input type="checkbox"/> | | 25. Open to Public? Yes No <input checked="" type="checkbox"/> | | 26. Local Contact Person or Organization | | 27. Other Surveys in Which Included None | |
| 13 Part of Estab Hist Dist? Yes No <input checked="" type="checkbox"/> | | 14. District Potent'l? Yes X No <input type="checkbox"/> | | 42. Further Description of Important Features Brick is special composition with textured surface laid in brown mortar with recessed joints. One bay, hip-roofed wing to S of house is probably original in construction but later glazed. One-story flat-roofed porch in front of right front entry has brick posts with limestone caps matching window sills and entry threshold. Door has sidelights and top lights. (OVER) | |  | | 43 History and Significance Thomas H. Branham, a plumber and contractor, bought this property in 1864 and built a house, but the present house was built by John Fusco an Italian, who he acquired the property in 1919 from Branham's heirs. Fusco ran a grocery nearby at 703 Broadway and lived in his new house until after 1946. He was well known locally for his promotion of extra-medical heating techniques. | |
| 15 Name of Established District | | 44 Description of Environment and Outbuildings Five-car brick garage facing alley on E end of Lot. | | 45 Sources of information City Directories; Title abstract; Notes of Roberta Hagood | | 46. Prepared by Esley Hamilton | | 47. Organization Hannibal Arts Council | |
| | | | | 48. Date 6/80 | | 49. Revision Date(s) | | | |

HISTORIC INVENTORY

| | | | |
|--|--|---|--|
| 1. Name of Property: John F. Brown House | | 2. Address: 100 South Seventh Street | |
| 3. City: St. Louis | | 4. State: Missouri | |
| 5. Date of Construction: c. 1880 | | 6. Architect: Unknown | |
| 7. Style: Queen Anne | | 8. Materials: Brick | |
| 9. Features: Bay window, gabled roof, decorative ironwork | | 10. Condition: Good | |
| 11. Historical Significance: None | | 12. Other Notes: None | |

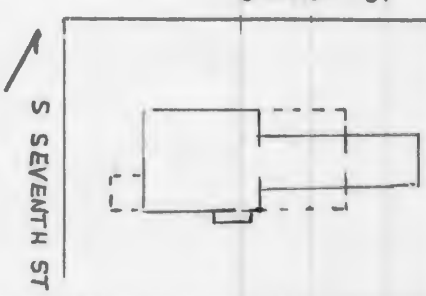

42. (con't.) Windows are paired or in threes, double-hung, four vertical panes over one. Center hipped louvered attic dormer. Aluminum awnings have been added to dormer and some windows; all windows have olive-colored storm sash. Broadly overhanging boxed cornice with no frieze.

| | | | |
|---|--|--|--|
| 13. Name of Property: John F. Brown House | | 14. Address: 100 South Seventh Street | |
| 15. City: St. Louis | | 16. State: Missouri | |
| 17. Date of Construction: c. 1880 | | 18. Architect: Unknown | |
| 19. Style: Queen Anne | | 20. Materials: Brick | |
| 21. Features: Bay window, gabled roof, decorative ironwork | | 22. Condition: Good | |
| 23. Historical Significance: None | | 24. Other Notes: None | |



MA-AS-001-218

State Historical Survey and Planning Office, State Capitol Building, Room B-25,
HISTORIC INVENTORY Jefferson City, Missouri 65101

| | | | | | | | |
|--|--|---------------------------------|---|------------------------------------|--|--|---|
| <p>1 No</p> <p>2 County Marion</p> <p>3 Location of Negatives Hannibal City Hall</p> <p>6 Specific Location 200 S. Seventh Street W. 98' of Lot 5 Block 44</p> <p>7 City or Town If Rural, Township & Vicinity Hannibal, MO 63401</p> <p>8 Site Plan with North Arrow</p> <div style="text-align: center;"> <p>CHURCH ST</p>  <p>S SEVENTH ST</p> </div> <p>9 Coordinates UTM Lat Long</p> <p>10 Site II Building KX Structure II Object II</p> <table border="1" style="width: 100%; border-collapse: collapse;"> <tr> <td>11 On National Register? Yes II No KX</td> <td>12 Is II Eligible? Yes II No II</td> </tr> <tr> <td>13 Part of Estab Hist Dist.? Yes II No KX</td> <td>14 District Potent'l? Yes II No II</td> </tr> </table> <p>15 Name of Established District</p> | 11 On National Register? Yes II No KX | 12 Is II Eligible? Yes II No II | 13 Part of Estab Hist Dist.? Yes II No KX | 14 District Potent'l? Yes II No II | <p>4. Present Name(s) Barrack-Hart House</p> <p>5. Other Name(s)</p> <p>16. Thematic Category</p> <p>17 Date(s) or Period constructed 1867</p> <p>18. Style or Design Italianate</p> <p>19. Architect or Engineer</p> <p>20. Contractor or Builder</p> <p>21. Original Use, if apparent residence</p> <p>22 Present Use residence</p> <p>23 Ownership Public II Private KX</p> <p>24. Owner's Name & Address, if known Scott Meyer II 200 S. Seventh St. Hannibal, MO 63401</p> <p>25. Open to Public? Yes II No KX</p> <p>26. Local Contact Person or Organization</p> <p>27. Other Surveys in Which Included none</p> | <p>28. No. of Stories 2</p> <p>29. Basement? Yes KX No II</p> <p>30. Foundation Material rubble stone</p> <p>31. Wall Construction brick</p> <p>32. Roof Type & Material hipped, composition</p> <p>33. No. of Bays Front 3 Side 6</p> <p>34. Wall Treatment stretcher bond</p> <p>35. Plan Shape square, wing</p> <p>36. Changes (Explain in #42) Addition II Altered KX Moved II</p> <p>37. Condition Interior poor Exterior good</p> <p>38. Preservation Underway? Yes KX No II</p> <p>39. Endangered? By What? Yes II No KX</p> <p>40 Visible from Public Road? Yes KX No II</p> <p>41. Distance from and Frontage on Road 30'/65.5'</p> | <p>1 No.</p> <p>2. County Marion</p> <p>4 Present Name(s) Barrack-Hart House</p> <p>5 Other Name(s) 200 S. Seventh</p> |
| 11 On National Register? Yes II No KX | 12 Is II Eligible? Yes II No II | | | | | | |
| 13 Part of Estab Hist Dist.? Yes II No KX | 14 District Potent'l? Yes II No II | | | | | | |
| <p>42 Further Description of Important Features Owner is undertaking substantial restoration including replastering of many interior walls. House has nearly square front section with two progressively lower two story rear wings along Church Street. One story, one bay porch at front has flat roof on paired wooden posts with brackets, frieze. Two story porch on South side rear wing has shaped slat-balusters on second floor. Simpler one</p> | | |  | | | | |
| <p>43 History and Significance James Barrack bought this property in 1866 and deeded it to his wife Jannette (Jannette) in January 1868, by which time the house was probably built. Barrack was proprietor of the Hannibal City Lumber Yard at the Southeast corner of 7th and Collier, later operated by Dulany and McVeigh. His wife, for many years a widow, bequeathed the house in 1903 to the three daughters</p> | | | | | | | |
| <p>44 Description of Environment and Outbuildings Along 7th Street is a cut stone retaining wall. A concrete retaining wall along Church Street, about 18" high, has been pushed out about 45° by the lawn. House is set back comparatively for for this neighborhood.</p> | | | | | | | |
| <p>45 Sources of Information Title abstract; owner; city directories. "Bird's Eye View of Hannibal" (1869)</p> | | | <p>46. Prepared by E. Hamilton</p> <p>47. Organization Landmarks Comm.</p> <p>48. Date 6/79</p> <p>49 Revision Date(s)</p> | | | | |

#42. (cont'd)

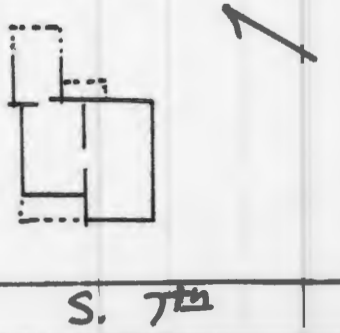

story porch on North side of rear wing has flat room possibly originally with balcony railing on roof. Most windows are double hung six-over-six; front windows have shaped metal lintels, while those of eastern-most wing have segmental arches with radiating headers. Raised brick string course just below normal frieze level suggests that this has been removed. Cornice presently decorated with modillions. North-west corner of house has original street signs attached. A flat platform at apex of roof and stairs in attic suggest a cupola or widow's walk now removed. Three chimneys in front block are being rebuilt.

#43. (cont'd)

of her neice Mrs. George G. Gould, all of whom were married to locally prominent men: Nellie to Charles W. Loomis, Emily to Charles G. Price, and Mary to Danial M. Dulany. In 1907 the property was sold to Jeremiah Hart, who died in 1957.



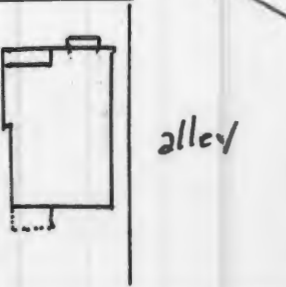

Office of Historic Preservation, P.O. Box 176, Jefferson City, Missouri 65101
HISTORIC INVENTORY

| | | | | |
|---|--|---|--|--------------------------|
| 1 No | | 4 Present Name(s) Leighton-O'Brien House | | 1 No |
| 2 County Marion | | 5 Other Name(s) | | |
| 3 Location of Negatives Hannibal Arts Council | | 208 South Seventh Street | | |
| 6 Specific Location 208 South Seventh St. Lot 6, Block 44 | | 16. Thematic Category | | 2 County |
| | | 17 Date(s) or Period Constructed 1867 | | |
| 7 City or Town If Rural, Township & Vicinity Hannibal | | 18 Style or Design | | 3 Present Name(s) |
| 8 Site Plan with North Arrow | | 19. Architect or Engineer | | |
|  | | 20. Contractor or Builder | | 4 Leighton-O'Brien House |
| | | 21. Original Use, if apparent Residence | | |
| | | 22 Present Use Residence | | |
| | | 23 Ownership Public <input type="checkbox"/> Private <input checked="" type="checkbox"/> | | |
| 9 Coordinates Lat _____ Long _____ | | 24. Owner's Name & Address, if known Christy, Kenneth R. & Bertha J. 208 South Seventh | | 5 Other Name(s) |
| 10 Site: <input type="checkbox"/> Building <input checked="" type="checkbox"/> Structure: <input type="checkbox"/> Object: <input type="checkbox"/> | | 25. Open to Public? Yes <input type="checkbox"/> No <input checked="" type="checkbox"/> | | |
| 11 On National Register? Yes <input type="checkbox"/> No <input checked="" type="checkbox"/> | | 26. Local Contact Person or Organization | | |
| 12. Is it Eligible? Yes <input type="checkbox"/> No <input type="checkbox"/> | | 27. Other Surveys in Which Included None | | |
| 13 Part of Estab. Hist. Dist? Yes <input type="checkbox"/> No <input checked="" type="checkbox"/> | | 14. District Potent'l? Yes <input checked="" type="checkbox"/> No <input type="checkbox"/> | | 208 South Seventh Street |
| 15 Name of Established District | | 38. Preservation Underway? Yes <input type="checkbox"/> No <input checked="" type="checkbox"/> | | |
| | | 39. Endangered? By What? Yes <input type="checkbox"/> No <input checked="" type="checkbox"/> | | |
| | | 40. Visible from Public Road? Yes <input checked="" type="checkbox"/> No <input type="checkbox"/> | | |
| 42 Further Description of Important Features Right front bay has gable-end to street. Right front bay is ell with gable to street. It has paired double-hung windows under a common wooden lintel. Left bays have one-story flat-roof porch with paired posts, pierced corbels and frieze. Other windows have segmental arches. Boxed cornice. One-story rear wing. | | 41. Distance from and Frontage on Road 65½ ft. | | 208 South Seventh Street |
| 43 History and Significance John Leighton bought this property in late 1866 and probably built the house the following year. He sold it in 1871 for \$3500 to Geo. H. Shields (b.1842) and attorney and son of George W. Shields(1806-1880), Hannibal pioneer and twice Mayor(1849 & 1858). Shields sold in 1874 to Tillie, wife of Tyler Shepherd, who lived here until 1882. Frederick W. O'Brien, (OVER) | |  | | |
| 44 Description of Environment and Outbuildings Rock-face stone retaining wall with ashlar cap and wrought-iron fence along sidewalk. | | | | |
| 45 Sources of information City Directories; Title Abstract 1850 Census | | 46. Prepared by Esley Hamilton | | 208 South Seventh Street |
| | | 47. Organization Hannibal Arts Council | | |
| | | 48. Date 6/80 | | |
| | | 49 Revision Date(s) | | |

43. (con't.) a veterinarian, who was Mayor 1897-99 and 1906-09
lived here from about 1896 until his death c. 1915.



Office of Historic Preservation, P.O. Box 176, Jefferson City, Missouri 65101
HISTORIC INVENTORY

| | | | | | |
|--|--|--|--|--|---|
| 1 No | | 4 Present Name(s) David Bash House | | 1 No | |
| 2 County Marion | | 5 Other Name(s) 209 South Seventh Street | | | 2 County Marion |
| 3 Location of Negatives Hannibal Arts Council | | | | | |
| 6 Specific Location 209 South Seventh Street S 35 ft. of Lots 1 & 2, Outlot 62½ | | 16. Thematic Category | | 4. Present Name(s) David Bash House | |
| 7 City or Town If Rural, Township & Vicinity Hannibal | | 17 Date(s) or Period Constructed 1889 | | | |
| 8 Site Plan with North Arrow S. 7th | | 18 Style or Design Victorian vernacular | | | |
|  | | 19. Architect or Engineer | | | |
| | | 20. Contractor or Builder | | | |
| | | 21. Original Use, if apparent Residence | | | |
| | | 22 Present Use Residence | | | |
| 9 Coordinates UTM Lat Long | | 23 Ownership Public <input type="checkbox"/> Private <input checked="" type="checkbox"/> | | | 5 Other Name(s) 209 South Seventh Street |
| 10 Site <input type="checkbox"/> Building <input checked="" type="checkbox"/> Structure <input type="checkbox"/> Object <input type="checkbox"/> | | 24. Owner's Name & Address, if known Clem & Gertrude Brice 209 South Seventh | | | |
| 11 On National Register? Yes <input type="checkbox"/> No <input checked="" type="checkbox"/> | | 25. Open to Public? Yes <input type="checkbox"/> No <input checked="" type="checkbox"/> | | | |
| 12. Is It Eligible? Yes <input type="checkbox"/> No <input type="checkbox"/> | | 26. Local Contact Person or Organization | | | |
| 13 Part of Estab Hist Dist? Yes <input type="checkbox"/> No <input checked="" type="checkbox"/> | | 27. Other Surveys in Which Included None | | | |
| 14. District Potent'l? Yes <input checked="" type="checkbox"/> No <input type="checkbox"/> | | | | | |
| 15 Name of Established District | | | | | |
| 42 Further Description of Important Features Older shingles in truncated-diamond pattern have been replaced by conventional green rectangles. Swing has gable end to street terminating with brick bay window with bellcast mansard roof. Doors with transoms open from both wings onto rebuilt concrete porch with flat roof and broad plain board frieze. Windows double-hung, 2-over-2. Basement at ground level(OVER) | |  | | | |
| 43 History and Significance Originally 204 South Seventh Street, this small house was built by David A. Bash, on part of the property of Henry Von Phul Draper, whose house was on the corner. Bash was a grocer; he died in 1909, but his heirs held this property until 1958. | | | | | |
| 44 Description of Environment and Outbuildings Rock-face ashlar retaining wall at sidewalk rises to about 2 ft. at S end. | | | | | |
| 45 Sources of information Title Abstract; City Directories Sanborn Atlases 1885 and 1890 | | 46. Prepared by Esley Hamilton | | | |
| | | 47. Organization Hannibal Arts Council | | | |
| | | 48. Date 6/80 | | 49 Revision Date(s) | |

42. con't.

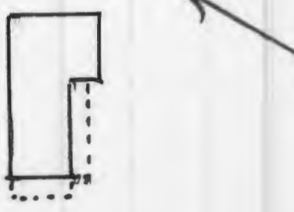

to rear. Frame 2-bay shed-roof addition at rear with carport to alley.

08/2



Office of Historic Preservation, P.O. Box 176, Jefferson City, Missouri 65101



HISTORIC INVENTORY

| | | | | |
|--|--|---|--|--|
| 1 No | | 4 Present Name(s) James Babb House | | 1 No |
| 2 County Marion | | 5 Other Name(s) | | |
| 3 Location of Negatives Hannibal Arts Council | | 212 South Seventh Street | | |
| 6 Specific Location 212 South Seventh Street N 1/2 of Lot 7, Block 44 | | 16. Thematic Category | | 2 County |
| | | 17 Date(s) or Period Constructed | | |
| 7 City or Town <input type="checkbox"/> If Rural, Township & Vicinity Hannibal | | 18 Style or Design Vernacular | | 3 Present Name(s) |
| 8 Site Plan with North Arrow | | 19. Architect or Engineer | | |
|  | | 20. Contractor or Builder | | 4 James Babb House |
| | | 21. Original Use, if apparent Residence | | |
| 9 Coordinates Lat _____ Long _____ | | 22 Present Use Residence | | 5 Other Name(s) |
| 10 Site <input type="checkbox"/> Building <input checked="" type="checkbox"/> Structure <input type="checkbox"/> Object <input type="checkbox"/> | | 23 Ownership Public <input type="checkbox"/> Private <input checked="" type="checkbox"/> | | |
| 11 On National Register? Yes <input type="checkbox"/> No <input checked="" type="checkbox"/> | | 24. Owner's Name & Address, if known Munns, Mary Jane | | 212 South Seventh Street |
| 12. Is It Eligible? Yes <input type="checkbox"/> No <input type="checkbox"/> | | 25. Open to Public? Yes <input type="checkbox"/> No <input checked="" type="checkbox"/> | | |
| 13 Part of Estab Hist Dist? Yes <input type="checkbox"/> No <input checked="" type="checkbox"/> | | 26. Local Contact Person or Organization | | |
| 14. District Potent'l? Yes <input checked="" type="checkbox"/> No <input type="checkbox"/> | | 27. Other Surveys in Which Included None | | |
| 15 Name of Established District | | 28. No. of Stories | | 32.75 ft. |
| | | 29. Basement? Yes <input checked="" type="checkbox"/> No <input type="checkbox"/> | | |
| | | 30. Foundation Material Stone | | 33. No. of Bays Front 2 Side 3 |
| | | 31. Wall Construction Frame | | |
| | | 32. Roof Type & Material gable comp. shingle, diamond | | 34. Wall Treatment wood shingles |
| | | 33. No. of Bays Front 2 Side 3 | | |
| | | 34. Wall Treatment wood shingles | | 35. Plan Shape L |
| | | 35. Plan Shape L | | |
| | | 36. Changes (Explain in #42) Addition <input type="checkbox"/> Altered <input type="checkbox"/> Moved <input type="checkbox"/> | | 37. Condition Interior _____ Exterior Good |
| | | 37. Condition Interior _____ Exterior Good | | |
| | | 38. Preservation Underway? Yes <input type="checkbox"/> No <input checked="" type="checkbox"/> | | 39. Endangered? By What? Yes <input type="checkbox"/> No <input checked="" type="checkbox"/> |
| | | 39. Endangered? By What? Yes <input type="checkbox"/> No <input checked="" type="checkbox"/> | | |
| | | 40. Visible from Public Road? Yes <input checked="" type="checkbox"/> No <input type="checkbox"/> | | 41. Distance from and Frontage on Road 32.75 ft. |
| | | 41. Distance from and Frontage on Road 32.75 ft. | | |
| 42 Further Description of Important Features Low-hipped porch across front and S side to S ell. It has shingled posts, exposed rafters, latticework underneath, porch swing. Outside brick chimney at NE corner. | | | | |
| <div style="display: flex; align-items: center;">  <div> 43 History and Significance Joshua Richards bought this property in 1850 and probably built this small house as an investment. He sold it in 1876 to James H. Babb, an engineer at the Eagle Mills, but Babb was already living here in 1873. According to the 1850 Census, Babb was born about 1826 in Virginia. He died after 1897, leaving a widow Louisa. </div> </div> | | | | |
| 44 Description of Environment and Outbuildings Two-car garage with hipped-roof faces alley at rear of lot. | | | | |
| 45 Sources of Information Title abstract; City Directories; 1850 Census; 1854 Map of Hannibal; Bird's Eye View of Hannibal, 1869 | | | | |
| 46. Prepared by Esley Hamilton | | | | |
| 47. Organization Hannibal Arts Council | | | | |
| 48. Date 6/80 | | | | |
| 49. Revision Date(s) | | | | |



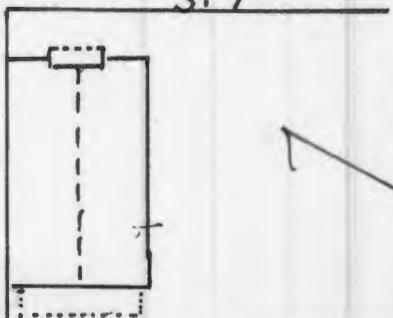

Office of Historic Preservation, P.O. Box 176, Jefferson City, Missouri 65101

HISTORIC INVENTORY

| | | | | |
|---|--|--|--|--|
| 1 No | | 4 Present Name(s) Johnson-Chouinard House | | 1 No |
| 2 County Marion | | 5 Other Name(s) 214 South Seventh | | |
| 3 Location of Negatives Hannibal Arts Council | | | | |
| 6 Specific Location 214 South Seventh Street S 1/2 of Lot 7, Block 44 | | 16. Thematic Category | 28. No. of Stories 2 1/2 | 2 County Marion |
| 7 City or Town If Rural, Township & Vicinity Hannibal | | 17 Date(s) or Period Constructed c. 1905 | 29. Basement? Yes <input checked="" type="checkbox"/> No <input type="checkbox"/> | |
| 8 Site Plan with North Arrow  | | 18 Style or Design | 30. Foundation Material Concrete | |
| | | 19. Architect or Engineer | 31. Wall Construction Frame | 4. Present Name(s) Johnson-Chouinard House |
| | | 20. Contractor or Builder | 32. Roof Type & Material hip comp. shingle | |
| | | 21. Original Use, if apparent Residence | 33. No. of Bays Front 2 Side 3 | |
| | | 22. Present Use Residence | 34. Wall Treatment asbestos shingles | 5 Other Name(s) 214 South Seventh Street |
| | | 23. Ownership Public <input type="checkbox"/> Private <input checked="" type="checkbox"/> | 35. Plan Shape near sq. | |
| | | 24. Owner's Name & Address, if known Shrum, John & Ruth 214 South Seventh Street | 36. Changes (Explain in #42) Addition <input type="checkbox"/> Altered <input type="checkbox"/> Moved <input type="checkbox"/> | |
| 9 Coordinates UTM Lat Long | | 25. Open to Public? Yes <input type="checkbox"/> No <input checked="" type="checkbox"/> | 37. Condition Interior Exterior Good | |
| 10 Site <input type="checkbox"/> Building <input checked="" type="checkbox"/> Structure <input type="checkbox"/> Object <input type="checkbox"/> | | 26. Local Contact Person or Organization | 38. Preservation Underway? Yes <input type="checkbox"/> No <input checked="" type="checkbox"/> | |
| 11 On National Register? Yes <input type="checkbox"/> No <input checked="" type="checkbox"/> | | 27. Other Surveys in Which Included None | 39. Endangered? By What? Yes <input type="checkbox"/> No <input checked="" type="checkbox"/> | |
| 12. Is it Eligible? Yes <input type="checkbox"/> No <input type="checkbox"/> | | | 40. Visible from Public Road? Yes <input checked="" type="checkbox"/> No <input type="checkbox"/> | |
| 13 Part of Estab Hist Dist? Yes <input type="checkbox"/> No <input checked="" type="checkbox"/> | | | 41. Distance from and Frontage on Road 32.75 ft. | |
| 14. District Potent'l? Yes <input checked="" type="checkbox"/> No <input type="checkbox"/> | | | | |
| 15 Name of Established District | | | | |
| 42. Further Description of Important Features Concrete porch across front of house has hipped roof on corner columns. Broad double-hung 1-over-1 windows. Hipped dormers on W & S. Three ascending staircase windows across S elevation. | | | | |
|  | | | | |
| 43 History and Significance The present house has the aspect of c. 1910, but it may go back to 1866 when Peter Johnson, a grocer, bought the lot for \$600. He was living here in that year, and his widow Matilda continued to occupy the property until 1925. Joseph Chouinard, who bought it then, was noted for his wooden models of trains. | | | | |
| 44 Description of Environment and Outbuildings Three-car stucco garage facing alley at rear of lot. | | | | |
| 45 Sources of information Hannibal Courier Post, June 7, 1934 Title Abstract; City Directories | | | 46. Prepared by Esley Hamilton | |
| | | | 47. Organization Hannibal Arts Council | |
| | | | 48. Date 6/80 | |
| | | | 49. Revision Date(s) | |



Office of Historic Preservation, P.O. Box 176, Jefferson City, Missouri 65101
HISTORIC INVENTORY

| | | | | |
|--|--|--|--|--|
| 1 No | | 4 Present Name(s) Franklin Lee Double House | | 1 No |
| 2 County Marion | | 5 Other Name(s) 213-215 South Seventh Street | | |
| 3 Location of Negatives Hannibal Arts Council | | | | |
| 6 Specific Location 213-215 S. 7th Street N 1/3 Lots 10,11,&12; Von Phul & Draper, SD of OL62 1/2 | | 16. Thematic Category | | 2 County Marion |
| 7 City or Town If Rural, Township & Vicinity Hannibal | | 17 Date(s) or Period Constructed 1893 | | |
| 8 Site Plan with North Arrow <div style="text-align: center;">S. 7th</div>  | | 18 Style or Design Queen Anne Shingle | | |
| 9 Coordinates Lat _____ Long _____ | | 19. Architect or Engineer | | |
| 10 Site: Building <input checked="" type="checkbox"/> Structure: Object <input type="checkbox"/> | | 20. Contractor or Builder | | |
| 11 On National Register? Yes <input type="checkbox"/> No <input checked="" type="checkbox"/> | | 21. Original Use, if apparent Two Family | | |
| 12. Is it Eligible? Yes <input type="checkbox"/> No <input type="checkbox"/> | | 22 Present Use Apartments | | |
| 13 Part of Estab. Hist. Dist? Yes <input type="checkbox"/> No <input checked="" type="checkbox"/> | | 23 Ownership Public <input type="checkbox"/> Private <input checked="" type="checkbox"/> | | |
| 14. District Potent'l? Yes <input checked="" type="checkbox"/> No <input type="checkbox"/> | | 24. Owner's Name & Address, if known C. Ralph Kendall 1f. est. 215 South Seventh St. | | |
| 15 Name of Established District | | 25. Open to Public? Yes <input type="checkbox"/> No <input checked="" type="checkbox"/> | | |
| 42 Further Description of Important Features End bays of front elevation extend forward under pedimented gables. Gablet over center bays has 2-bay shed-roof dormer below and in front of it. Shed-roof entry porch has turned corner posts. Subsidiary gables on N & S sides. First floor unbrage in center of S side. Wooden molding extends around building between 1st & 2nd floors, creating a flange at bottom of 2nd floor shingling. | | 26. Local Contact Person or Organization | | 4. Present Name(s) Franklin Lee Double House |
| 43 History and Significance Franklin Lee, an ice dealer, bought lots 10,11 & 12 of this block in 1872 but didn't build this house until 1893, when he and his wife, Mary took out a loan for \$4800. In 1900, they sold to John Allen Stone, who was apparently a relative, because when Lee died in 1900 or 1901, his widow continued to live there. Stone was bookkeeper for the Bank of Hannibal. (OVER) | | 27. Other Surveys in Which Included None | | |
| 44 Description of Environment and Outbuildings | | 28. No. of Stories 2 1/2 | | |
| | | 29. Basement? Yes <input checked="" type="checkbox"/> No <input type="checkbox"/> | | |
| | | 30. Foundation Material Coursed rubble | | |
| | | 31. Wall Construction Frame | | |
| | | 32. Roof Type & Material gablet, comp. shingle | | |
| | | 33. No. of Bays Front 4 Side 6 | | |
| | | 34. Wall Treatment asbestos shingles | | |
| | | 35. Plan Shape rectangular | | |
| | | 36. Changes (Explain in #42) Addition <input type="checkbox"/> Altered <input checked="" type="checkbox"/> Moved <input type="checkbox"/> | | 5 Other Name(s) 213-215 S. 7th |
| | | 37. Condition Interior Good Exterior Good | | |
| | | 38. Preservation Underway? Yes <input type="checkbox"/> No <input checked="" type="checkbox"/> | | |
| | | 39. Endangered? By What? Yes <input type="checkbox"/> No <input checked="" type="checkbox"/> | | |
| | | 40. Visible from Public Road? Yes <input checked="" type="checkbox"/> No <input type="checkbox"/> | | |
| | | 41. Distance from and Frontage on Road on street/ 41 ft. | | |
| | |  | | |
| | | | | |
| | | | | |
| | | | | |
| 45 Sources of Information Title Abstract; City Directories Hannibal Courier Post, July 29, 1919 | | 46. Prepared by Esley Hamilton | | |
| | | 47. Organization Hannibal Arts Council | | |
| | | 48. Date 6/80 | | |
| | | 49 Revision Date(s) | | |

HISTORIC INVENTORY

Office of Historic Preservation, P.O. Box 195, Jamaica, N.Y. 11431

43. con't.

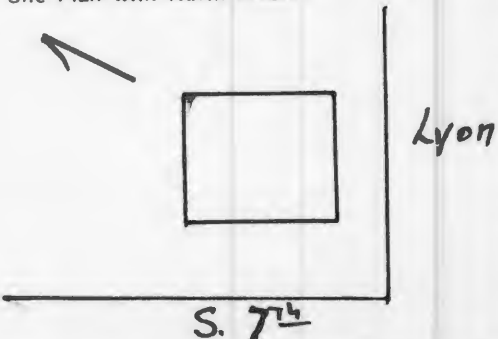

He and his son John A. Jr. drowned off of Turtle Island while attending an outing of the Lutheran Men's League. In 1905, Stone had sold this property to Samuel A. Drake,

a harnessmaker who lived in one of the large houses on the north side of Broadway. The house was designed with all the 2nd floor rooms opening into the hall, and with doors connecting the halves of the house on the ground floor as well, so the exact intended occupancy is difficult to determine.



Office of Historic Preservation, P.O. Box 176, Jefferson City, Missouri 65101

HISTORIC INVENTORY

| | | | | |
|--|--|--|--|---|
| 1 No | | 4 Present Name(s) Mills-Johnson House | | 1 No |
| 2 County Marion | | 5 Other Name(s) | | |
| 3 Location of Negatives Hannibal Arts Council | | 220 South Seventh Street | | |
| 6 Specific Location 220 South Seventh Street W 101 ft. of Lot 8, Block 44 | | 16. Thematic Category | | 2 County Marion |
| 7 City or Town <input type="checkbox"/> Rural, Township & Vicinity Hannibal | | 17 Date(s) or Period Constructed c. 1900 | | |
| 8 Site Plan with North Arrow | | 18 Style or Design Bungalow-influenced | | |
|  | | 19. Architect or Engineer | | 4 Present Name(s) Mills-Johnson House |
| | | 20. Contractor or Builder | | |
| | | 21. Original Use, if apparent Residence | | |
| | | 22. Present Use Residence | | |
| 9 Coordinates UTM Lat Long | | 23 Ownership Public <input type="checkbox"/> Private <input checked="" type="checkbox"/> | | 5 Other Name(s) 220 South Seventh |
| 10 Site <input type="checkbox"/> Building <input checked="" type="checkbox"/> Structure <input type="checkbox"/> Object <input type="checkbox"/> | | 24. Owner's Name & Address, if known Jackson, Don D. & JoAnn Route 2, Palmyra, Mo. | | |
| 11 On National Register? Yes <input type="checkbox"/> No <input checked="" type="checkbox"/> | | 25. Open to Public? Yes <input type="checkbox"/> No <input checked="" type="checkbox"/> | | |
| 12. Is it Eligible? Yes <input type="checkbox"/> No <input type="checkbox"/> | | 26. Local Contact Person or Organization | | |
| 13 Part of Estab. Yes <input type="checkbox"/> Hist. Dist? No <input checked="" type="checkbox"/> | | 14. District Potent'l? Yes <input checked="" type="checkbox"/> No <input type="checkbox"/> | | 5 Other Name(s) 220 South Seventh |
| 15 Name of Established District | | 27. Other Surveys in Which Included None | | |
| 42. Further Description of Important Features Shed-roof porch across center 3 bays; square posts, latticework beneath. Windows are double-hung; four vertical panes over one; black sash in white frames. Hipped attic dormer in front. Roof overhang with exposed rafters. | | 28. No. of Stories | | |
|  | | 29. Basement? Full Yes <input checked="" type="checkbox"/> No <input type="checkbox"/> | | |
| | | 30. Foundation Material Stone, Concrete Facing | | |
| | | 31. Wall Construction Frame | | |
| | | 32. Roof Type & Material hip, comp. shingle | | |
| 33. No. of Bays Front 5 Side 2 | | 34. Wall Treatment clapboard | | 5 Other Name(s) 220 South Seventh |
| 35. Plan Shape square | | 36. Changes (Explain in #42) Addition <input type="checkbox"/> Moved <input type="checkbox"/> | | |
| 37. Condition Interior Exterior Good | | 38. Preservation Underway? Yes <input type="checkbox"/> No <input checked="" type="checkbox"/> | | |
| 39. Endangered? By What? Yes <input type="checkbox"/> No <input checked="" type="checkbox"/> | | 40. Visible from Public Road? Yes <input type="checkbox"/> No <input type="checkbox"/> | | |
| 43 History and Significance This cottage appears to date from about 1900, but it goes back in origin to 1858, when the property was purchased for \$700 by Charles W. Mills. He was living here the following year. He was a plasterer by trade and in the 1870's City Recorder. His heirs sold the property in 1906 to Johanna L. & John P. Johnson, who may have built the present structure, but who didn't live there. | | 41. Distance from and Frontage on Road 65 1/2 ft. | | 5 Other Name(s) 220 South Seventh |
| 44 Description of Environment and Outbuildings | | 46. Prepared by Esley Hamilton | | |
| 45 Sources of Information | | 47. Organization Hannibal Arts Council | | |
| | | 48. Date 6/80 49. Revision Date(s) | | |



Office of Historic Preservation, P.O. Box 176, Jefferson City, Missouri 65101
HISTORIC INVENTORY

| | | | | | |
|---|--|---|--|--|--|
| 1 No | | 4 Present Name(s) | | Koenemann Tenement | |
| 2 County | | 5 Other Name(s) | | 307-309 Bird Street | |
| 3 Location of Negatives | | 6 Specific Location | | 16 Thematic Category | |
| Marion | | 307-309 Bird Street W 41 ft. of Lot 4, Block 18 | | 17 Date(s) or Period | |
| 7 City or Town If Rural, Township & Vicinity | | 18 Style or Design | | 28 No. of Stories | |
| Hannibal | | vernacular Greek Revival | | 2 | |
| 8 Site Plan with North Arrow | | 19 Architect or Engineer | | 29 Basement? | |
| | | 20 Contractor or Builder | | Yes <input checked="" type="checkbox"/> No <input type="checkbox"/> | |
| 9 Coordinates UTM | | 21 Original Use, if apparent | | 30 Foundation Material | |
| Lat Long | | Two residences | | stone, concrete face | |
| 10 Site <input type="checkbox"/> Building <input checked="" type="checkbox"/> Structure <input type="checkbox"/> Object <input type="checkbox"/> | | 22 Present Use | | 31 Wall Construction | |
| 11 On National Register? Yes <input type="checkbox"/> No <input checked="" type="checkbox"/> | | Two residences | | brick | |
| 12 Is II Eligible? Yes <input type="checkbox"/> No <input type="checkbox"/> | | 23 Ownership Public <input type="checkbox"/> Private <input checked="" type="checkbox"/> | | 32 Roof Type & Material | |
| 13 Part of Estab Hist Dist? Yes <input type="checkbox"/> No <input checked="" type="checkbox"/> | | 24 Owner's Name & Address, if known | | gable, comp. shingle | |
| 14 District Potent'l? Yes <input checked="" type="checkbox"/> No <input type="checkbox"/> | | Clark & Helen Drennen | | 33 No. of Bays | |
| 15 Name of Established District | | 2620 Laclede-Hannibal, Mo. 63401 | | Front 4 Side blank | |
| | | 25 Open to Public? Yes <input type="checkbox"/> No <input checked="" type="checkbox"/> | | 34 Wall Treatment | |
| | | 26 Local Contact Person or Organization | | stucco | |
| | | 27 Other Surveys in Which Included | | 35 Plan Shape | |
| | | none | | rectangular | |
| | | | | 36 Changes (Explain in #42) Addition <input checked="" type="checkbox"/> Altered <input type="checkbox"/> Moved <input type="checkbox"/> | |
| | | | | 37 Condition Interior Exterior | |
| | | | | poor | |
| | | | | 38 Preservation Underway? Yes No <input checked="" type="checkbox"/> | |
| | | | | 39 Endangered? By What? Yes <input type="checkbox"/> No <input checked="" type="checkbox"/> | |
| | | | | 40 Visible from Public Road? Yes <input checked="" type="checkbox"/> No <input type="checkbox"/> | |
| | | | | 41 Distance from and Frontage on Road | |
| | | | | on street/ 45 Ft. | |
| 42 Further Description of Important Features | | 43 History and Significance | | 44 Description of Environment and Outbuildings | |
| Central doors approach by narrow concrete stoop. Windows and doors have wooden lintels and sills. Boxed cornice with returns. Original 1 1/2 story wing to S has end chimney. Additional one-bay one-story brick wing, and shed-roof frame additions in SE & SW corners, all in poor condition. | | This property was bought by Christian Koenemann in 1842, and when his wife(?) Mary E. Koenemann inherited it in 1852, the "brick tenement" was already standing. The house remained the property of the Dowlings, other Koenemann heirs, until 1918. Christian Koenemann was a baker on lower Hill St., and his daughter Margaret was a schoolmate of | | (over) | |
| 45 Sources of Information | | 46 Prepared by | | 47 Organization | |
| Title abstract | | Esley Hamilton | | Hannibal Arts Council | |
| | | 48 Date | | 49 Revision Date(s) | |
| | | 6/80 | | | |

HISTORIC INVENTORY

Office of Historic Preservation, P.O. Box 178, Jefferson City, Missouri 64501

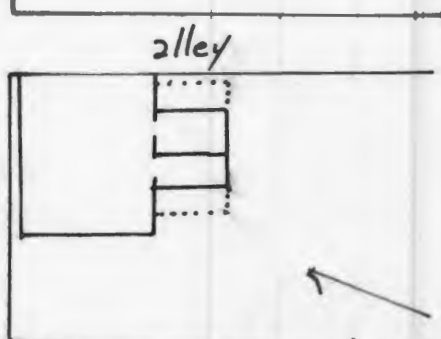
43. (con't.) Samuel Clemens (Mark Twain). In his autobiography, he described the gingerbread she brought to school everyday.



MA-AS-001-226

Office of Historic Preservation, P.O. Box 176, Jefferson City, Missouri 65101

HISTORIC INVENTORY

| | | | | |
|--|--|---|--|--|
| 1. No. | | 4. Present Name(s) <div style="text-align: center;">Draper-Stevens House</div> | | 1 No |
| 2. County Marion | | 5. Other Name(s) | | |
| 3. Location of Negatives Hannibal Arts Council | | 311 Bird Street | | |
| 6. Specific Location 311 Bird E 44 ft. of Lot 5; E 44 ft. of N 241/2 ft. and E 40 ft. of S 41 ft. of Lot 6, Block 18 | | 16. Thematic Category | | 2 County Marion |
| 7. City or Town If Rural, Township & Vicinity Hannibal | | 17. Date(s) or Period constructed by 1854 | | |
| 8. Site Plan with North Arrow  | | 18. Style or Design Italianate | | |
| | | 19. Architect or Engineer | | 4 Present Name(s) Draper-Stevens House |
| | | 20. Contractor or Builder | | |
| | | 21. Original Use, if apparent residence | | |
| | | 22. Present Use residence | | 5 Other Name(s) 311 Bird Street |
| | | 23. Ownership Public <input type="checkbox"/> Private <input checked="" type="checkbox"/> | | |
| | | 24. Owner's Name & Address, if known Charles & Ora Pflum 311 Bird Street Hannibal, Mo. 63401 | | |
| 9. Coordinates UTM Lat _____ Long _____ | | 25. Open to Public? Yes <input type="checkbox"/> No <input checked="" type="checkbox"/> | | 6 Other Name(s) |
| 10. Site <input type="checkbox"/> Building <input checked="" type="checkbox"/> Structure <input type="checkbox"/> Object <input type="checkbox"/> | | 26. Local Contact Person or Organization | | |
| 11. On National Register? Yes <input type="checkbox"/> No <input checked="" type="checkbox"/> 12. Is It Eligible? Yes <input type="checkbox"/> No <input type="checkbox"/> | | 27. Other Surveys in Which Included none | | |
| 13. Part of Estab. Hist. Dist.? Yes <input type="checkbox"/> No <input checked="" type="checkbox"/> 14. District Potent'l? Yes <input checked="" type="checkbox"/> No <input type="checkbox"/> | | 28. No. of Stories 2 | | 7 Other Name(s) |
| 15. Name of Established District | | 29. Basement? full Yes <input checked="" type="checkbox"/> No <input type="checkbox"/> | | |
| | | 30. Foundation Material coursed rubble | | |
| | | 31. Wall Construction brick | | 8 Other Name(s) |
| | | 32. Roof Type & Material hip, comp. shingle | | |
| | | 33. No. of Bays Front 5 Side 3 | | |
| | | 34. Wall Treatment stretcher, painted | | 9 Other Name(s) |
| | | 35. Plan Shape square | | |
| | | 36. Changes (Explain in #42) Addition <input checked="" type="checkbox"/> Altered <input type="checkbox"/> Moved <input type="checkbox"/> | | |
| | | 37. Condition Interior _____ Exterior fair | | 10 Other Name(s) |
| | | 38. Preservation Underway? Yes <input type="checkbox"/> No <input checked="" type="checkbox"/> | | |
| | | 39. Endangered? By What? Yes <input type="checkbox"/> No <input checked="" type="checkbox"/> | | |
| | | 40. Visible from Public Road? Yes <input checked="" type="checkbox"/> No <input type="checkbox"/> | | 11 Other Name(s) |
| | | 41. Distance from and Frontage on Road 44' | | |
| | | 42. Further Description of Important Features Central cupola now masked with asphalt shingling. Bracketed cornice. Bracketed frame oriel over recessed central entry. Front windows have segmental arches, side windows wooden lintels; all are double-hung four-over-four. Frame addition to rear has asbestos shingle siding. Outside stairway to 2nd floor. | | |
| 43. History and Significance Zachariah Draper (1793-1856) was one of the earliest and most distinguished residents of Hannibal. He bought lots 5&6 of Block 18 about 1831 and was living on the site in 1845 when he was elected alderman from the Second Ward; but that house was probably on the corner. This house was standing by 1854, when it appears on the map of that year but the Italianate details (over) | | 44. Description of Environment and Outbuildings Three car stucco garage faces alley in rear. Street slopes in front of house so that W end is slightly below sidewalk & E (alley) and slightly above. Fieldstone retaining wall between back yard and yard of 212-214 North Fourth Street. | | 12 Other Name(s) |
| 45. Sources of Information city directories Holcombe, History of Marion County (1884), pp900, 959, 997. notes of Roberta Hagood and Ruth Anton 1854 Map of Hannibal - Probate packet #376. | | 46. Prepared by Esley Hamilton | | |
| | | 47. Organization Hannibal Arts Council | | |
| | | 48. Date 1/49 Revision Date(s) 6/80 | | |



HISTORIC INVENTORY

211 Bird Street

1. Name of Property
2. Address
3. City
4. State
5. Zip

6. Date of Inventory
7. Name of Inventory
8. Name of Property

9. Name of Property
10. Name of Property

11. Name of Property
12. Name of Property

13. Name of Property
14. Name of Property

15. Name of Property
16. Name of Property

17. Name of Property
18. Name of Property

19. Name of Property
20. Name of Property

21. Name of Property
22. Name of Property

23. Name of Property
24. Name of Property

25. Name of Property
26. Name of Property

27. Name of Property
28. Name of Property

29. Name of Property
30. Name of Property

31. Name of Property
32. Name of Property

33. Name of Property
34. Name of Property

35. Name of Property
36. Name of Property

37. Name of Property
38. Name of Property

39. Name of Property
40. Name of Property

41. Name of Property
42. Name of Property

43. Name of Property
44. Name of Property

45. Name of Property
46. Name of Property

47. Name of Property
48. Name of Property

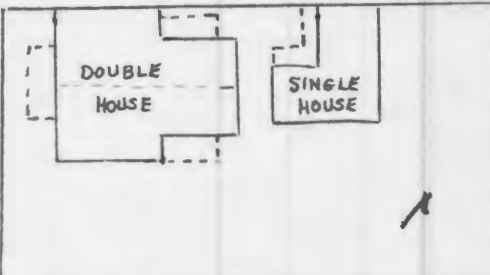

49. Name of Property
50. Name of Property

43. (con't) may have been added later. Draper was Postmaster from 1828-1839, and this has led some people to identify this house as an early Post Office, although Draper would probably have conducted postal business from his store on North Main. Draper was a close associate of John Marshall Clemens, organized the first library in 1844, helped to promote the railroad to St. Joseph, and subdivided the west side of Seventh Street in 1853 with Henry VonPhul. His widow was living here probably (63 Bird Street) in 1859. In 1873, the house was sold to Benjamin Q. Stevens (1837-1923), who lived here until his death. He studied dentistry with Spencer H. Anderson. One of his three daughters married John T. Holme.



State Historical Survey and Planning Office, State Capitol Building, Room B-25,
HISTORIC INVENTORY Jefferson City, Missouri 65101

MA AS 001-227

| | | | | | |
|--|--|--|--|--|--|
| 1 No | | 4. Present Name(s) Nelson Single House | | 1. No. | |
| 2 County Marion | | 5. Other Name(s) | | | |
| 3 Location of Negatives Hannibal City Hall | | | | | |
| 6 Specific Location 313 Bird Street E. 34 Ft of W. 98' of N 48' Lot #5, Block 18 | | 16. Thematic Category | | 2. County Marion | |
| 7 City or Town If Rural, Township & Vicinity Hannibal, MO 63401 | | 17 Date(s) or Period Constructed 1901 | | | |
| 8 Site Plan with North Arrow BIRD ST. | | 18 Style or Design | | | |
| <div style="border: 1px solid black; padding: 5px; margin: 5px;">  </div> | | 19. Architect or Engineer | | | |
| | | 20. Contractor or Builder | | | |
| | | 21. Original Use, if apparent residence | | | |
| | | 22 Present Use residence | | | |
| 9 Coordinates Lat Long UTM | | 23 Ownership Public <input type="checkbox"/> Private <input checked="" type="checkbox"/> | | | 4. Present Name(s) Nelson Single House |
| 10 Site <input type="checkbox"/> Building <input checked="" type="checkbox"/> Structure <input type="checkbox"/> Object <input type="checkbox"/> | | 24. Owner's Name & Address, if known Donald L. Atkins R#2, Hannibal, MO 63401 | | | |
| 11 On National Register? Yes <input type="checkbox"/> No <input checked="" type="checkbox"/> | | 25. Open to Public? Yes <input type="checkbox"/> No <input checked="" type="checkbox"/> | | | |
| 12 Is It Eligible? Yes <input type="checkbox"/> No <input type="checkbox"/> | | 26 Local Contact Person or Organization | | | |
| 13 Part of Estab Hist Dist.? Yes <input type="checkbox"/> No <input checked="" type="checkbox"/> | | 27 Other Surveys in Which Included none | | | |
| 14. District Potent'l? Yes <input type="checkbox"/> No <input type="checkbox"/> | | | | | |
| 15 Name of Established District | | | | | |
| 42 Further Description of Important Features One story porch in "L" of house has posts and roof trim matching rear porch of 216-218 North Fourth Street, next door, with turned posts, latticework under floor and scrollwork under frieze framing a characteristic small center pendent. | | <div style="border: 1px solid black; padding: 5px; margin: 5px;">  </div> | | 5. Other Name(s) 313 Bird Street | |
| 43 History and Significance This single house and the double house on the corner to the West were built by Mrs. Mary Nelson, who at that time lived at 215 North Maple. They were among the first residences in Hannibal wired for incandescent lighting. The first tenant was Sidney J. Roy, a lawyer. He was secretary of the Hannibal | | | | | |
| 44 Description of Environment and Outbuildings Very narrow lot. | | 28. No. of Stories 2 | | | |
| | | 29. Basement? Yes <input checked="" type="checkbox"/> No <input type="checkbox"/> | | | |
| | | 30. Foundation Material rubble stone | | | |
| | | 31. Wall Construction frame | | | |
| | | 32. Roof Type & Material gable hip/comp. shingle | | | |
| | | 33. No. of Bays Front 2 Side 3 | | | |
| | | 34. Wall Treatment composition brick siding | | | |
| | | 35. Plan Shape L-shape | | | |
| | | 36. Changes (Explain in #42) Addition <input type="checkbox"/> Altered <input checked="" type="checkbox"/> Moved <input type="checkbox"/> | | | |
| | | 37. Condition Interior Exterior fair | | | |
| | | 38. Preservation Underway? Yes <input type="checkbox"/> No <input checked="" type="checkbox"/> | | | |
| | | 39. Endangered? By What? Yes <input type="checkbox"/> No <input checked="" type="checkbox"/> | | | |
| | | 40. Visible from Public Road? Yes <input checked="" type="checkbox"/> No <input type="checkbox"/> | | | |
| | | 41. Distance from and Frontage on Road on street/ 1 | | | |
| 45 Sources of Information Hannibal Morning Journal, 1/25/1901; 2/27/1901/ 4/18/1901 City directories Story of Hannibal (1976), p. 99 | | 46. Prepared by E. Hamilton | | | |
| | | 47. Organization Landmarks Comm. | | | |
| | | 48. Date 49. Revision Date(s) 6/79 | | | |

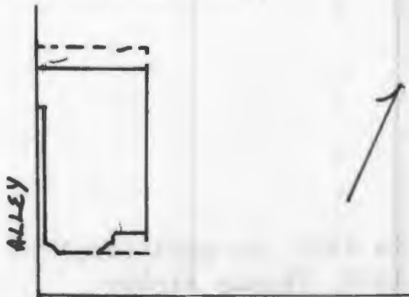
#43. (cont'd)

Commercial Club from its inception in 1905 until 1913 and later secretary of the Chamber of Commerce.



Office of Historic Preservation, P.O. Box 176, Jefferson City, Missouri 65101

HISTORIC INVENTORY

| | | | | | |
|--|--|---|--|---|--|
| 1 No | | 4 Present Name(s) Thomas A. Rigler House | | 1 No | |
| 2 County Marion | | 5 Other Name(s) | | 2 County | |
| 3 Location of Negatives Hannibal Arts Council | | 410 Bird | | 4. Present Name(s) Thomas A. Rigler House | |
| 6 Specific Location 410 Bird E 40' of W 75½' of Lot 1; W 35½' of Lot 1; W 35½' of S 52½' of Lot 2; E 40' of W 75' of (over) | | 16. Thematic Category | | 28. No. of Stories 2 | |
| 7 City or Town If Rural, Township & Vicinity Hannibal | | 17 Date(s) or Period constructed 1904-05 | | 29. Basement? Yes <input checked="" type="checkbox"/> No <input type="checkbox"/> full | |
| 8 Site Plan with North Arrow  | | 18 Style or Design vernacular Queen Anne | | 30. Foundation Material rock-faced random ashlar | |
| 9 Coordinates UTM Lat Long | | 19. Architect or Engineer | | 31. Wall Construction buff-brick | |
| 10 Site: <input type="checkbox"/> Building: <input checked="" type="checkbox"/> Structure: <input type="checkbox"/> Object: <input type="checkbox"/> | | 20. Contractor or Builder | | 32. Roof Type & Material hip. comp. shingle | |
| 11 On National Register? Yes <input type="checkbox"/> No <input checked="" type="checkbox"/> | | 21. Original Use, if apparent two residences | | 33. No. of Bays Front 2 Side 3 | |
| 12. Is It Eligible? Yes <input type="checkbox"/> No <input type="checkbox"/> | | 22 Present Use one residence | | 34. Wall Treatment stretcherbond | |
| 13 Part of Estab Hist Dist? Yes <input type="checkbox"/> No <input checked="" type="checkbox"/> | | 23 Ownership Public <input type="checkbox"/> Private <input checked="" type="checkbox"/> | | 35. Plan Shape rectangular | |
| 14. District Potent'l? Yes <input checked="" type="checkbox"/> No <input type="checkbox"/> | | 24. Owner's Name & Address, if known Lawrence E. & Margaret Payne 410 Bird | | 36. Changes (Explain in #42) Addition <input type="checkbox"/> Altered <input checked="" type="checkbox"/> Moved <input type="checkbox"/> | |
| 15 Name of Established District | | 25. Open to Public? Yes <input type="checkbox"/> No <input checked="" type="checkbox"/> | | 37. Condition Interior good Exterior excellent | |
| 42. Further Description of Important Features Front of house is buff stretcher bond, but side is yellow brick laid in common bond. Windows have two rows of headers over segmental arches. West front bay has shingled gable projecting toward street; its corners project on scrolled brackets over angles of 2-story bay window. Entrance porch in SE angle has turned posts and scrolled bargeboard with center drop; two doors open onto porch, labeled 410 and 410A. | | 26. Local Contact Person or Organization | | 38. Preservation Underway? Yes <input type="checkbox"/> No <input checked="" type="checkbox"/> | |
| 43 History and Significance The western 35½ ft. of Lot 1 were purchased by Lillian Schanbacher in 1900. She was the daughter of William Schanbacher, former of the Western Brewery. About 1902 she married Thomas Rigler, an electrician, and about 1905 they built this house as an investment. The date 1904 was found on a wall by the present owners, but the address first appears in the city directory of 1907. The Righlers finally moved here about 1911. In 1917, they (over) | | 27. Other Surveys in Which Included none | | 39. Endangered? By What? Yes <input type="checkbox"/> No <input checked="" type="checkbox"/> | |
| 44 Description of Environment and Outbuildings Three car stucco garage with hip roof faces alley to rear. In E side yard is a caboose purchased by Rigler about 1930 and probably dating from before 1900. It is used for storage and as a playhouse. Two-foot retaining wall along sidewalk. Two other houses (over) | | 40. Visible from Public Road? Yes <input checked="" type="checkbox"/> No <input type="checkbox"/> | | 41. Distance from and Frontage on Road on street / 75½ ft. | |
| 45 Sources of Information Mrs. Margaret Payne title abstract; house plans; city directories | | 46. Prepared by Linda Jensen | | 5 Other Name(s) 410 Bird | |
| | | 47. Organization Hannibal Arts Council | | | |
| | | 48. Date (and Revision Date/s) | | | |

HISTORIC INVENTORY

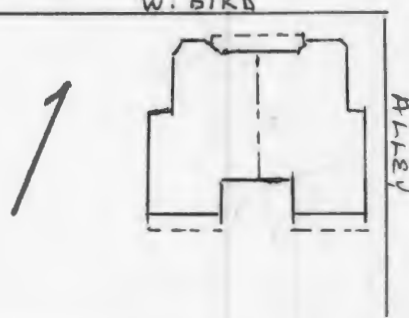

S.19.5' of Lot 2, Bk.22.

43. (cont.) bought the west part of Lot 2 for their garage, and in 1925, an additional 40 feet of Lot 1 to create a side yard. Lillian Rigler died in 1939; Thomas Rigler died in 1951, leaving the property to his second wife Bertha. The present owners, who bought it from her in 1971, have converted the house to single-family use, reversing the usual of conversion in this neighborhood.

44. (cont.) in the neighborhood use buff brick: 606-608 Bird St., and 323 N. 3rd at Hill.



Office of Historic Preservation, P.O. Box 176, Jefferson City, Missouri 65101
HISTORIC INVENTORY

| | | | | |
|--|--|--|--|--|
| 1 No | | 4 Present Name(s) | | 1 No |
| 2 County Marion | | 5 Other Name(s) | | |
| 3 Location of Negatives Hannibal Arts Council | | 415-417 Bird Street | | |
| 6 Specific Location 415-417 Bird Street E 1/2 of Lot 5, Block 23 | | 16. Thematic Category | | 2 County Marion |
| 7 City or Town If Rural, Township & Vicinity Hannibal | | 17 Date(s) or Period constructed 1892 | | |
| 8 Site Plan with North Arrow W. BIRD | | 18 Style or Design Queen Anne | | |
|  | | 19. Architect or Engineer | | 4 Present Name(s) |
| | | 20. Contractor or Builder | | |
| | | 21. Original Use, if apparent prob. 4 residences | | |
| | | 22 Present Use 4 residences | | |
| 9 Coordinates UTM Lat Long | | 23 Ownership Public <input type="checkbox"/> Private <input checked="" type="checkbox"/> | | 5 Other Name(s) 415-417 Bird Street |
| 10 Site <input type="checkbox"/> Building <input checked="" type="checkbox"/> Structure <input type="checkbox"/> Object <input type="checkbox"/> | | 24. Owner's Name & Address, if known Edna E. Lehenbauer 302 North 7th Hannibal, Mo. 63401 | | |
| 11 On National Register? Yes <input type="checkbox"/> No <input checked="" type="checkbox"/> | | 25. Open to Public? Yes <input type="checkbox"/> No <input checked="" type="checkbox"/> | | |
| 12. Is It Eligible? Yes <input type="checkbox"/> No <input type="checkbox"/> | | 26. Local Contact Person or Organization | | |
| 13 Part of Estab Hist Dist? Yes <input type="checkbox"/> No <input checked="" type="checkbox"/> | | 27. Other Surveys in Which Included none | | 6 Other Name(s) |
| 14. District Potent'l? Yes <input checked="" type="checkbox"/> No <input type="checkbox"/> | | 28. No. of Stories 2 | | |
| 15 Name of Established District | | 29. Basement? Yes <input checked="" type="checkbox"/> No <input type="checkbox"/> | | |
| | | 30. Foundation Material stone | | |
| | | 31. Wall Construction frame | | 7 Other Name(s) |
| | | 32. Roof Type & Material hip, shingle | | |
| | | 33. No. of Bays Front 6 Side 4 | | |
| | | 34. Wall Treatment clapboard | | |
| | | 35. Plan Shape irregular | | 8 Other Name(s) |
| | | 36. Changes (Explain in #42) Addition <input checked="" type="checkbox"/> Altered <input checked="" type="checkbox"/> Moved <input type="checkbox"/> | | |
| | | 37. Condition Interior Exterior good | | |
| | | 38. Preservation Underway? Yes No <input checked="" type="checkbox"/> | | |
| | | 39. Endangered? By What? Yes <input type="checkbox"/> No <input checked="" type="checkbox"/> | | 9 Other Name(s) |
| | | 40. Visible from Public Road? Yes <input checked="" type="checkbox"/> No <input type="checkbox"/> | | |
| | | 41. Distance from and Frontage on Road 71 ft. | | |
| | |  | | |
| 42. Further Description of Important Features Main feature of house is contrasting siding, some varnished natural wood, some painted white. Porches in front and at NE & NW corners all have modern wrought iron supports. Twin shingled gables project on brackets over two-story bay windows, and there is a central vented attic gable. A rope-like molding connects boxed cornice with frieze. Double hung 1-over-1 windows have (over) | | | | |
| 43 History and Significance William T. Perkins sold this property in 1892 to Louisa F. Dubach, wife of George Dubach, and it remained in the family until 1963. The Dubachs lived across the street at 300 North Fifth Street and had much investment property in the neighborhood. | | | | |
| 44 Description of Environment and Outbuildings | | | | |
| 45 Sources of Information Title abstract; city directories | | | | |
| 46. Prepared by Esley Hamilton | | | | |
| 47. Organization Hannibal Arts Council | | | | |
| 48 Date 6/80 49 Revision Date(s) | | | | |

HISTORIC INVENTORY

Office of Historic Preservation, P.O. Box 170, Jefferson City, Missouri 64501

| | | | |
|---|--|---|--|
| <p>1. Name of Property: 412-417 North Street</p> | | <p>2. Address: 412-417 North Street</p> | |
| <p>3. City: Jefferson City</p> | | <p>4. State: Missouri</p> | |
| <p>5. Date of Survey: 1982</p> | | <p>6. Surveyor: James E. Lehnbauer</p> | |
| <p>7. Name of Owner: James E. Lehnbauer</p> | | <p>8. Name of Occupant: James E. Lehnbauer</p> | |
| <p>9. Date of Construction: 1895</p> | | <p>10. Date of Renovation: 1982</p> | |
| <p>11. Style: Queen Anne</p> | | <p>12. Material: Wood</p> | |
| <p>13. Condition: Good</p> | | <p>14. Remarks: See sketch of building</p> | |



42. (con't.) black sash in white frames. One-story addition on W side has very narrow door facing North. W side also has sawtooth shingles between floors, suggesting that varnished surfaces were originally shingled.

William T. Lehnbauer sold this property in 1895 to Louisa E. Lehnbauer, wife of George Lehnbauer, and it remained in the family until 1982. The Lehnbauers lived across the street at 300 North Fifth Street and had much investment property in the neighborhood.

This abstract city directory

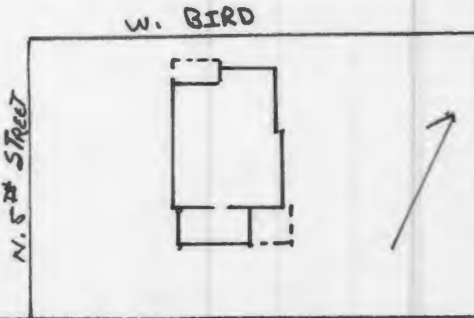

James E. Lehnbauer
412-417 North Street
Jefferson City, Missouri 64501



Office of Historic Preservation, P.O. Box 176, Jefferson City, Missouri 65101

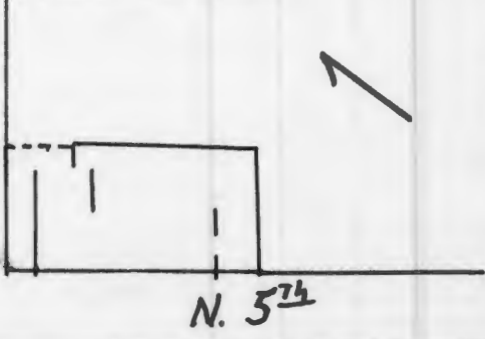

HISTORIC INVENTORY

MA A3-001-230

| | | | | | |
|---|--|---|--|--|--|
| 1 No | | 4 Present Name(s) William Perkins House | | 1 No | |
| 2 County Marion | | 5 Other Name(s) | | | |
| 3 Location of Negatives Hannibal Arts Council | | 419 & 419A Bird Street | | | |
| 6 Specific Location 419 & 419A Bird Street | | 16. Thematic Category | | 2 County Marion | |
| E 37 2/3 ft. of W 1/2 of Lot 5, Block 23 | | 17 Date(s) or Period constructed c. 1895 | | | |
| 7 City or Town If Rural, Township & Vicinity Hannibal | | 18 Style or Design Queen Anne/shingle | | | |
| 8 Site Plan with North Arrow | | 19. Architect or Engineer | | | |
|  | | 20. Contractor or Builder | | | |
| | | 21. Original Use, if apparent residence | | | |
| | | 22 Present Use two residencies | | | |
| | | 23 Ownership Public <input checked="" type="checkbox"/> Private <input type="checkbox"/> | | | |
| 9 Coordinates Lat _____ Long _____ | | 24. Owner's Name & Address, if known Maurice & Saurda Root | | | 4. Present Name(s) William Perkins House |
| 10 Site <input checked="" type="checkbox"/> Building <input checked="" type="checkbox"/> Structure <input type="checkbox"/> Object <input type="checkbox"/> | | 25. Open to Public? Yes <input type="checkbox"/> No <input checked="" type="checkbox"/> | | | |
| 11 On National Register? Yes <input type="checkbox"/> No <input checked="" type="checkbox"/> | | 26. Local Contact Person or Organization | | | |
| 12. Is It Eligible? Yes <input type="checkbox"/> No <input type="checkbox"/> | | 27. Other Surveys in Which Included none | | | |
| 13 Part of Estab Hist Dist? Yes <input type="checkbox"/> No <input checked="" type="checkbox"/> | | 28. No. of Stories 2 | | | |
| 14. District Potent'l? Yes <input checked="" type="checkbox"/> No <input type="checkbox"/> | | 29. Basement? Yes <input type="checkbox"/> No <input checked="" type="checkbox"/> not evident | | | |
| 15 Name of Established District | | 30. Foundation Material stone | | | |
| | | 31. Wall Construction frame | | | |
| | | 32. Roof Type & Material cross gable | | | |
| | | 33. No. of Bays Front 2 Side 3 | | | |
| | | 34. Wall Treatment asphalt shingles | | | |
| | | 35. Plan Shape irr. cross | | | |
| | | 36. Changes (Explain in #42) Addition <input type="checkbox"/> Altered <input checked="" type="checkbox"/> Moved <input type="checkbox"/> | | | |
| | | 37. Condition Interior _____ Exterior good | | | |
| | | 38. Preservation Underway? Yes <input type="checkbox"/> No <input checked="" type="checkbox"/> | | | |
| | | 39. Endangered? By What? Yes <input type="checkbox"/> No <input checked="" type="checkbox"/> | | | |
| | | 40. Visible from Public Road? Yes <input checked="" type="checkbox"/> No <input type="checkbox"/> | | | |
| | | 41. Distance from and Frontage on Road 37 2/3 ft. | | | |
| 42. Further Description of Important Features | | | | 5 Other Name(s) 419 & 419A Bird Street | |
| <p>Although present siding is recent, overall shape of building suggests original influence of shingle style. W side has saltbox elevation with low end toward street, where verandah shelters paired front doors. Above is a tall bay dormer with a hip roof. Rear wing is slightly lower than the rest of the house. Porch posts have been replaced by metal pipes.</p> | | | | | |
|  | | | | | |
| 43 History and Significance | | | | | |
| <p>William T. Perkins bought this property in 1888 but refinanced it in 1895, when he probably built the present structure. He was a miller with the Eagle Mills. His widow Minnie lived here until 1954.</p> | | | | | |
| 44 Description of Environment and Outbuildings | | | | | |
| <p>Very small lot.</p> | | | | | |
| 45 Sources of information | | | | | |
| <div style="display: flex; justify-content: space-between;"> <div>46. Prepared by Esley Hamilton</div> <div>47. Organization Hannibal Arts Council</div> </div> | | | | | |
| <div style="display: flex; justify-content: space-between;"> <div>48. Date 6/80</div> <div>49. Revision Date(s)</div> </div> | | | | | |

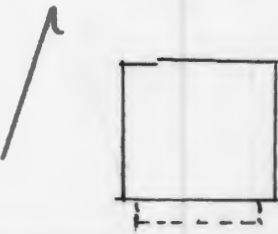


Office of Historic Preservation, P.O. Box 176, Jefferson City, Missouri 65101
HISTORIC INVENTORY

| | | | | | |
|--|--|---|--|--|--------------------|
| 1 No | | 4 Present Name(s) Miller-Jordan House | | 1 No | |
| 2 County Marion | | 5 Other Name(s) 421 Bird Street | | | 2 County Marion |
| 3 Location of Negatives Hannibal Arts Council | | | | | |
| 6 Specific Location 421 Bird Street W. 33.33 ft. of Lot 5, Block 23 | | 16. Thematic Category | | 3 Present Name(s) Miller-Jordan House | |
| | | 17 Date(s) or Period constructed c. 1847 | | | |
| 7 City or Town II Rural, Township & Vicinity Hannibal | | 18 Style or Design | | 4 Other Name(s) 421 Bird Street | |
| 8 Site Plan with North Arrow <div style="text-align: center;">  </div> | | 19. Architect or Engineer | | | |
| | | | | 20. Contractor or Builder | |
| | | 21. Original Use, if apparent residence | | | |
| | | 22 Present Use apartments | | | |
| | | 23 Ownership Public <input type="checkbox"/> Private <input checked="" type="checkbox"/> | | | |
| | | 24. Owner's Name & Address, if known Danforth, Geo. W./Leung, Peter 422 N. Fifth | | | |
| 9 Coordinates UTM Lat Long | | 25. Open to Public? Yes <input type="checkbox"/> No <input checked="" type="checkbox"/> | | | |
| 10 Site Building <input checked="" type="checkbox"/> Structure <input type="checkbox"/> Object <input type="checkbox"/> | | 26. Local Contact Person or Organization | | | |
| 11 On National Register? Yes <input type="checkbox"/> No <input checked="" type="checkbox"/> | | 27. Other Surveys in Which Included none | | | |
| 12. Is It Eligible? Yes <input type="checkbox"/> No <input type="checkbox"/> | | | | | |
| 13 Part of Estab Hist Dist? Yes <input type="checkbox"/> No <input checked="" type="checkbox"/> | | | | | |
| 14. District Potent'l? Yes <input checked="" type="checkbox"/> No <input type="checkbox"/> | | | | | |
| 15 Name of Established District | | | | | |
| 42. Further Description of Important Features As presently constituted, building has hip roof with louvered shed dormer in front. One story flat-roofed porch with brick posts and parapet. Double-hung windows of various sized, those in right front bay have multi-paned sidelights. | | | | 5 Other Name(s) 421 Bird Street | |
| <div style="display: flex; align-items: center;">  </div> | | | | | |
| 43 History and Significance This building has been altered often and owes its present appearance to a remodeling in the 1960's, but its core is a brick house probably built in 1847 by John S. and Parthenia Miller, but sold immediately. From 1857 to 1865 it was owned by John (c. 1898) and Harvel (1815-1900), Jordan, both of whom ran livery stables. After a brief ownership by Clement C. McAfee, a grocer, the house became a rental property, which it has remained. | | | | | |
| 44 Description of Environment and Outbuildings Very small lot; house immediately abuts sidewalk on two sides. | | | | | |
| 45 Sources of information Title abstract; city directories Probate records (Jordan) Holcombe, <u>History of Marion County</u> , pp. 398, 960. | | | | 6 | |
| 46. Prepared by Esley Hamilton | | | | | |
| 47. Organization Hannibal Arts Council | | | | | |
| 48. Date 6/80 | | 49 Revision Date(s) | | | |



Office of Historic Preservation, P.O. Box 176, Jefferson City, Missouri 65101
HISTORIC INVENTORY

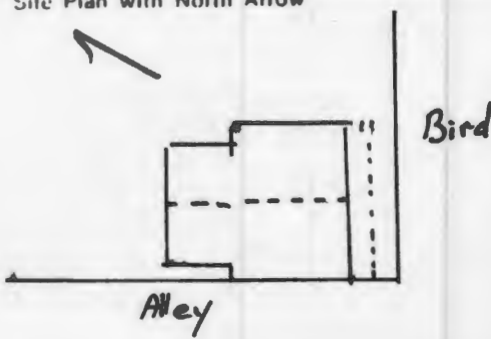
| | | | | |
|--|--|--|--|--|
| 1 No | | 4 Present Name(s) First Howard Penfield House | | 1 No |
| 2 County Marion | | 5 Other Name(s) | | |
| 3 Location of Negatives Hannibal Arts Council | | 504 Bird Street | | |
| 6 Specific Location 504 Bird Street. W47 ft. of E 95 ft. of Lot 1, Block 31 | | 16. Thematic Category | | 2 County Marion |
| | | 17 Date(s) or Period constructed 1902 | | |
| 7 City or Town If Rural, Township & Vicinity Hannibal | | 18 Style or Design Queen Anne vernacular | | 4 Present Name(s) First Howard Penfield House |
| | | 19. Architect or Engineer | | |
| 8 Site Plan with North Arrow  | | 20. Contractor or Builder | | 5 Other Name(s) 504 Bird Street. |
| | | 21. Original Use, if apparent residence | | |
| 9 Coordinates UTM Lat Long | | 22 Present Use residence | | |
| | | 23 Ownership Public <input type="checkbox"/> Private <input checked="" type="checkbox"/> | | |
| 10 Site <input type="checkbox"/> Building <input checked="" type="checkbox"/> Structure <input type="checkbox"/> Object <input type="checkbox"/> | | 24. Owner's Name & Address, if known Sullivan, Lee Roy and Virgie M. | | |
| | | 25. Open to Public? Yes <input type="checkbox"/> No <input checked="" type="checkbox"/> | | |
| 11 On National Register? Yes <input type="checkbox"/> No <input checked="" type="checkbox"/> | | 26. Local Contact Person or Organization | | |
| 12. Is It Eligible? Yes <input type="checkbox"/> No <input type="checkbox"/> | | 27. Other Surveys in Which Included none | | |
| 13 Part of Estab Hist Dist? Yes <input type="checkbox"/> No <input checked="" type="checkbox"/> | | 28. No. of Stories 2 | | |
| 14. District Potent'l? Yes <input checked="" type="checkbox"/> No <input type="checkbox"/> | | 29. Basement? Yes <input checked="" type="checkbox"/> No <input type="checkbox"/> full | | |
| 15 Name of Established District | | 30. Foundation Material squared rubble | | |
| | | 31. Wall Construction brick | | |
| | | 32. Roof Type & Material hip, gable, comp. | | |
| | | 33. No. of Bays Front 3 Side 3 | | |
| | | 34. Wall Treatment stretcher bond | | |
| | | 35. Plan Shape | | |
| | | 36. Changes (Explain in #42) Addition <input type="checkbox"/> Altered <input type="checkbox"/> Moved <input type="checkbox"/> | | |
| | | 37. Condition Interior Exterior good | | |
| | | 38. Preservation Underway? Yes <input type="checkbox"/> No <input checked="" type="checkbox"/> | | |
| | | 39. Endangered? By What? Yes <input type="checkbox"/> No <input checked="" type="checkbox"/> | | |
| | | 40. Visible from Public Road? Yes <input checked="" type="checkbox"/> No <input type="checkbox"/> | | |
| | | 41. Distance from and Frontage on Road /47 ft. | | |
| 42. Further Description of Important Features Shingles are laid in diamond pattern. Center gable projects on modillions over 2nd floor arch which is supported on hip roof of front porch. Porch has frame base columns and original railing. Entry has toplight and right sidelight. Windows have segmental arches; they are double-hung 1-over-1, black sash in white frames, and have ashlar lugsills. | | | | 5 Other Name(s) 504 Bird Street. |
| 43 History and Significance Howard L. Penfield bought the previous house on this site in 1896, and he probably built this double house in 1902, when he took out a mortgage on the property. He was the ticket agent for the Hannibal Union Depot. About 1914 he build 323 North Fifth Street, where he moved. | | | | |
| 44 Description of Environment and Outbuildings This house is very similar in design to 506-508 Bird Street next door, but they are not identical. | | | | |
| 45 Sources of information City directories; title abstract | | | | 5 Other Name(s) 504 Bird Street. |
| 46. Prepared by Esley Hamilton | | | | |
| 47. Organization Hannibal Arts Council | | | | |
| 48. Date 6/80 | | | | 49 Revision Date(s) |



MA-A5-001-233

Office of Historic Preservation, P.O. Box 176, Jefferson City, Missouri 65101

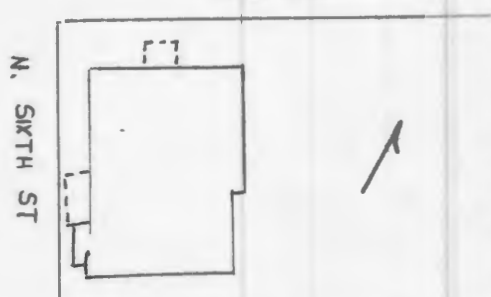
HISTORIC INVENTORY

| | | | | | |
|--|--|--|--|---|-------------------------------|
| 1 No | | 4 Present Name(s) Pitts Apartment | | 1 No | |
| 2 County Marion | | 5 Other Name(s) 506-508 Bird Street | | | 2 County Marion |
| 3 Location of Negatives Hannibal Arts Council | | | | | |
| 6 Specific Location 506-508 Bird Street W. 48' of Lot 1, Block 31 | | 16 Thematic Category | | 4. Present Name(s) Pitts Apartments | |
| 7 City or Town If Rural, Township & Vicinity Hannibal | | 17 Date(s) or Period constructed 1901 | | | |
| | | 18 Style or Design Queen Anne vernacular | | | |
| 8 Site Plan with North Arrow  | | 19 Architect or Engineer | | 28 No. of Stories 2 | |
| | | 20 Contractor or Builder | | | |
| 9 Coordinates UTM Lat Long | | 21 Original Use, if apparent two residences | | | 29 Basement? Yes XX No |
| | | 22 Present Use two residences | | | |
| 10 Site !! Structure !! Building XX Object !! | | 23 Ownership Public !! Private XX | | 30 Foundation Material rockface ashlar | |
| | | 24 Owner's Name & Address, if known Mastin, Geo. K. & Doris 1512 Robinson | | | |
| 11 On National Register? Yes !! No XX | | 25 Open to Public? Yes !! No XX | | | 31 Wall Construction brick |
| | | 26 Local Contact Person or Organization | | | |
| 12 Is It Eligible? Yes !! No !! | | 27 Other Surveys in Which Included none | | 32 Roof Type & Material hip, gable comp.shingle | |
| 13 Part of Estab Hist Dist? Yes !! No XX | | | | | |
| 14 District Potent'l? Yes XX No !! | | | | | |
| 15 Name of Established District | | | | 33 No. of Bays Front 4 Side 3 | |
| | | | | | |
| | | | | | |
| 42 Further Description of Important Features Yellow brick with dark mortar. Twin gables have half-round windows with wood surrounds imitating voussoirs. These gables project on modillions over oriels, which rest on the shed roof of the front porch. The porch has a wood floor with latticework beneath; wrought iron has replaced the railing and two of the five columns. Windows have segmental arches and black sash in yellow frames. | | | | 34 Wall Treatment stretcher bond | |
| | | | | | |
| | | | | | |
| 43 History and Significance Sarah Jane Pitts (1854-1919) built this investment property on the site of the Joseph Cohn house. She was probably the estranged wife of Charles J. Pitts (1854-1911), son of William Robert Pitts (1832-1913) who had operated a livery stable. She was the daughter of Richard H. Fleming Sr. (), a native of Ireland who became a house painter and later a furniture store owner. (1827-1891) | | | | 35 Plan Shape rectangular | |
| | | | | | |
| | | | | | |
| 44 Description of Environment and Outbuildings This house is very similar in design to 504 Bird Street, next door, but the two buildings are not identical. | | | | 36 Changes (Explain in #42) Addition : Altered : Moved : | |
| | | | | | |
| | | | | | |
| 45 Sources of Information Riverview Cemetery; Mt. Olivet Cemetery Title abstract; city directories Holcombe, History of Marion County, p. 925. | | | | 37 Condition Interior Exterior fair | |
| | | | | | |
| | | | | | |
| | | | | 38 Preservation Underway? Yes No X | |
| | | | | | |
| | | | | | |
| | | | | 39 Endangered? By What? Yes !! No XX | |
| | | | | | |
| | | | | | |
| | | | | 40 Visible from Public Road? Yes XX No !! | |
| | | | | | |
| | | | | | |
| | | | | 41 Distance from and Frontage on Road /48' | |
| | | | | | |
| | | | | | |
| | | | | 5 Other Name(s) 506-508 Bird Street | |
| | | | | | |
| | | | | | |
| | | | | 46 Prepared by Esley Hamilton | |
| | | | | | |
| | | | | | |
| | | | | 47 Organization Hannibal Arts Council | |
| | | | | | |
| | | | | | |
| | | | | 48 Date 49 Revision Date(s) | |
| | | | | | |
| | | | | | |



Office of Historic Preservation, P.O. Box 176, Jefferson City, Missouri 65101

HISTORIC INVENTORY

| | | | |
|--|--|---|--|
| 1 No | | 4 Present Name(s) Lamb-Munger House | |
| 2 County Marion | | 5 Other Name(s) | |
| 3 Location of Negatives Hannibal City Hall | | | |
| 6 Specific Location 521 Bird and 216 N. Sixth St. | | 16 Thematic Category | |
| Lot #5, Block 30 | | 17 Date(s) or Period constructed C. 1865 | |
| 7 City or Town Hannibal, MO 63401 | | 18 Style or Design Italianate | |
| 8 Site Plan with North Arrow BIRD ST | | 19 Architect or Engineer | |
|  | | 20 Contractor or Builder | |
| | | 21 Original Use, if apparent residence | |
| | | 22 Present Use three apartments | |
| | | 23 Ownership Public <input type="checkbox"/> Private <input checked="" type="checkbox"/> | |
| 9 Coordinates Lat Long | | 24 Owner's Name & Address, if known George C. Blackler 521 Bird Hannibal, MO 63401 | |
| 10 Site: <input type="checkbox"/> Building <input checked="" type="checkbox"/> Structure: <input type="checkbox"/> Object: <input type="checkbox"/> | | 25 Open to Public? Yes <input type="checkbox"/> No <input checked="" type="checkbox"/> | |
| 11 On National Register? Yes <input type="checkbox"/> No <input checked="" type="checkbox"/> | | 26 Local Contact Person or Organization | |
| 12 Is It Eligible? Yes <input type="checkbox"/> No <input type="checkbox"/> | | 27 Other Surveys in Which Included none | |
| 13 Part of Estab Hist Dist? Yes <input type="checkbox"/> No <input checked="" type="checkbox"/> | | 28 No. of Stories 2 | |
| 14 District Potent'l? Yes <input type="checkbox"/> No <input type="checkbox"/> | | 29 Basement? full Yes <input checked="" type="checkbox"/> No <input type="checkbox"/> | |
| 15 Name of Established District | | 30 Foundation Material rubble stone, stucco | |
| | | 31 Wall Construction brick | |
| | | 32 Roof Type & Material hip, composition shingle | |
| | | 33 No. of Bays Front 5 Side 6 | |
| | | 34 Wall Treatment common bond, painted | |
| | | 35 Plan Shape rectangular | |
| | | 36 Changes (Explain in #42) Addition <input type="checkbox"/> Altered <input checked="" type="checkbox"/> Moved <input type="checkbox"/> | |
| | | 37 Condition Interior good Exterior good | |
| | | 38 Preservation Underway? Yes <input checked="" type="checkbox"/> No <input type="checkbox"/> | |
| | | 39 Endangered? By What? Yes <input checked="" type="checkbox"/> No <input type="checkbox"/> | |
| | | 40 Visible from Public Road? Yes <input checked="" type="checkbox"/> No <input type="checkbox"/> | |
| | | 41 Distance from and Frontage on Road on street/65.5' | |
| 42 Further Description of Important Features This house is distinguished by its very large frame cupola or observatory, 4 bays by 2 with dentils, scrolled brackets and round headed windows. The main house has a bracketed cornice and molded segmental-arch lintels over second floor windows. First floor lintels are plain; supporting suggestion that one story porch originally extended around three sides. At present, small hip roof portico over front en- | | | |
| 43 History and Significance Alfred W. Lamb was a native of New York who came to Hannibal at the early date of 1835. A lawyer, he became president of the National Insurance Company and Vice-President of the Hannibal and St. Joseph Railroad. After his death, the house was purchased by Lyman Paige Munger (b. 1836) also a new York native, who with | | | |
| 44 Description of Environment and Outbuildings Large side yard formerly had a historic ginko tree. The house is located at an intersection which has a concentration of historic houses around it. | | | |
| 45 Sources of Information History of Marion County (1884), p. 610 Hannibal Courier Trade Review (Jan. 1879) Bird's Eye View of Hannibal (1869); John R. Schoreder | | 46 Prepared by E. Hamilton | |
| | | 47 Organization Landmarks Comm. | |
| | | 48 Date 6/79 | |
| | | 49 Revision Date(s) | |

2 County
Marion
4. Present Name(s)
Lamb-Munger House
5 Other Name(s)
521 Bird and 216 N. Sixth Street

#42. (cont'd)

trance has door length window above it, simplified classical columns and entablature. Porch on Sixth Street may be contemporary, with house, with shed roof and brackets. Paneled bay window next to side porch (southwest bay). Inside, the staircase has a continuous railing into the cupola.

#43. (cont'd)

his younger brother William Austin Munger had made a fortune in the Hannibal Lime Company and the Hannibal Lumber Company. The third owner was Solomon Joseph (b. 1872) a native of Lebanon who was naturalized in Hannibal in 1900 and operated the Hannibal Mercantile Company for over 40 years. He used the cupola as a winter greenhouse and added the present front porch about 1900. The house was recently converted into apartments after a period of neglect and remains one of the outstanding post Civil War examples in the city.

#45. (cont'd)

City directories; illus. Souvenir Album of Hannibal (1891).



Office of Historic Preservation, P.O. Box 176, Jefferson City, Missouri 65101
HISTORIC INVENTORY

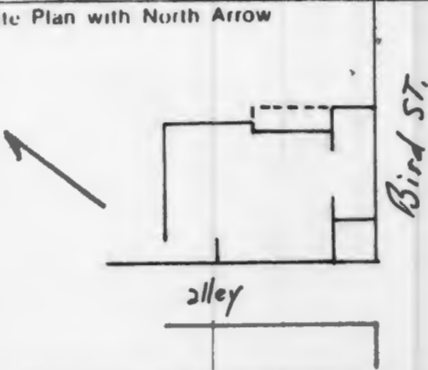

| | | | | |
|---|--|---|--|--|
| 1 No | | 4 Present Name(s) | | 1 No |
| 2 County Marion | | 5 Other Name(s) | | |
| 3 Location of Negatives Hannibal Arts Council | | 609-611 Bird Street | | |
| 6 Specific Location 609-611 Bird St. West 60 ft. of Lot 4, Block 41 | | 16 Thematic Category | | 2 County Marion |
| 7 City or Town If Rural, Township & Vicinity Hannibal | | 17 Date(s) or Period Constructed 1910-1911 | | |
| 8 Site Plan with North Arrow | | 18 Style or Design 1910 contemporary | | |
| 9 Coordinates Lat Long | | 19 Architect or Engineer | | 4. Present Name(s) |
| 10 Site !! Building <input checked="" type="checkbox"/> Structure !! Object !! | | 20 Contractor or Builder | | |
| 11 On National Register? Yes !! No <input checked="" type="checkbox"/> 12 Is II Eligible? Yes !! No !! | | 21 Original Use, if apparent 4 residences | | |
| 13 Part of Estab Hist Dist? Yes !! No <input checked="" type="checkbox"/> 14 District Potent'l? Yes <input checked="" type="checkbox"/> No !! | | 22 Present Use 4 residences | | 5 Other Name(s) 609-611 Bird Street |
| 15 Name of Established District | | 23 Ownership Public !! Private <input checked="" type="checkbox"/> | | |
| 42 Further Description of Important Features Well designed facade has paired doors to 609A and 611A in center bay. Bays 2 & 4 have segmental arched windows and hipped additional dormers with attic vents. End bays have entry verandahs to 609 and 611 with brick corner posts and shingled spandrels over round arches and below screened porches. Boxed cornice with no frieze. Slightly irregular fenestration on sides. Red brick has dark mortar. | | 24 Owner's Name & Address, if known Bush, Leona N. & Hubert L.Jr. Haydon Park Lane | | |
| 43 History and Significance George G. Dubach bought this property in 1910 from the widow of William P. Harrison, a prominent local attorney. There was another building on the site but Dubach tore it down and built the present structure with a loan of \$7200 from the Hannibal Trust Co. He was the son of Frederick Dubach, a successful lumberman, and was heir to numerous other properties in this neighborhood. He died in 1916. | | 25 Open to Public? Yes !! No <input checked="" type="checkbox"/> 26 Local Contact Person or Organization | | 609-611 Bird Street |
| 44 Description of Environment and Outbuildings Basement is above ground level at rear and has entrance on alley. | | 27 Other Surveys in Which Included None | | |
| 45 Sources of Information Title Abstract; City directories; Historic Inventory | | 46. Prepared by Esley Hamilton | | |
| | | 47. Organization Hannibal Arts Council | | |
| | | 48. Date 6/80 | | |
| | | 49 Revision Date(s) | | |





Office of Historic Preservation, P.O. Box 176, Jefferson City, Missouri 65101

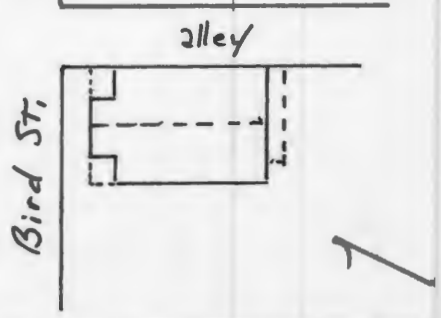
HISTORIC INVENTORY

| | | | | | |
|--|--|---|--|---|--|
| 1 No | | 4 Present Name(s) | | 1 No | |
| 2 County | | Samuel F Caldwell House | | 2 County | |
| Marion | | 5 Other Name(s) | | Marion | |
| 3 Location of Negatives | | 610 Bird Street | | 4. Present Name(s) | |
| Hannibal Arts Council | | | | Samuel F. Caldwell House | |
| 6 Specific Location | | 16. Thematic Category | | 28. No. of Stories | |
| 610 Bird Street | | | | 1 | |
| W 50 ft of S 59 1/2 Ft of Lot 1, | | 17 Date(s) or Period | | 29. Basement? | |
| Block 40 | | constructed 1922 | | full Yes <input checked="" type="checkbox"/> No <input type="checkbox"/> | |
| 7 City or Town If Rural, Township & Vicinity | | 18 Style or Design | | 30. Foundation Material | |
| Hannibal | | Vernacular modern | | concrete | |
| 8 Site Plan with North Arrow | | 19. Architect or Engineer | | 31. Wall Construction | |
|  | | 20. Contractor or Builder | | brick | |
| | | 21. Original Use, if apparent | | 32. Roof Type & Material | |
| | | residence | | gable, comp. shingle | |
| | | 22 Present Use | | 33. No. of Bays | |
| | | residence | | Front 3 Side 4 | |
| | | 23 Ownership | | 34. Wall Treatment | |
| | | Public <input type="checkbox"/> Private <input checked="" type="checkbox"/> | | stretcher bond | |
| | | 24. Owner's Name & Address, if known | | 35. Plan Shape | |
| | | Caldwell, Mary M. | | rectangular | |
| 9 Coordinates | | 25. Open to Public? | | 36. Changes (Explain in #42) | |
| UTM | | Yes <input type="checkbox"/> No <input checked="" type="checkbox"/> | | Addition <input type="checkbox"/> Altered <input type="checkbox"/> Moved <input type="checkbox"/> | |
| 10 Site <input type="checkbox"/> Building <input checked="" type="checkbox"/> Structure <input type="checkbox"/> Object <input type="checkbox"/> | | 26. Local Contact Person or Organization | | 37. Condition | |
| 11 On National Register? Yes <input type="checkbox"/> No <input checked="" type="checkbox"/> | | | | Interior <input type="checkbox"/> Exterior <input checked="" type="checkbox"/> | |
| 12. Is It Eligible? Yes <input type="checkbox"/> No <input type="checkbox"/> | | 27. Other Surveys in Which Included | | 38. Preservation Underway? Yes <input type="checkbox"/> No <input checked="" type="checkbox"/> | |
| 13 Part of Estab Hist Dist? Yes <input type="checkbox"/> No <input checked="" type="checkbox"/> | | none | | 39. Endangered? By What? Yes <input type="checkbox"/> No <input checked="" type="checkbox"/> | |
| 14. District Potent'l? Yes <input checked="" type="checkbox"/> No <input type="checkbox"/> | | | | 40. Visible from Public Road? Yes <input checked="" type="checkbox"/> No <input type="checkbox"/> | |
| 15 Name of Established District | | | | 41. Distance from and Frontage on Road | |
| | | | | /50 ft | |
| 42. Further Description of Important Features | | Dark red textured brick with dark red mortar. Shingled gable end to street fronted by a gabled screen porch. East roof face is continuous with main roof. Main floor is about 10 ft above sidewalk, leaving space for a garage under the porch, with entry on W (alley) side. Two-bay verandah on East side of house is also brick construction. Rear of roof is hipped. Windows double hung, two-over-two. | |  | |
| 43 History and Significance | | Samuel F. Caldwell was a fireman on the Chicago, Burlington and Quincy Railroad when he built this house. He lived here until after 1935. | | 5 Other Name(s) | |
| 44 Description of Environment and Outbuildings | | Yard merges with 301 N. 6th to the East. | | 610 Bird | |
| 45 Sources of Information | | City Directories | | 46. Prepared by | |
| | | | | Esley Hamilton | |
| | | | | 47. Organization | |
| | | | | Hannibal Arts Council | |
| | | | | 48. Date | |
| | | | | 6/80 | |
| | | | | 49 Revision Date(s) | |
| | | | | | |



Office of Historic Preservation, P.O. Box 176, Jefferson City, Missouri 65101

HISTORIC INVENTORY

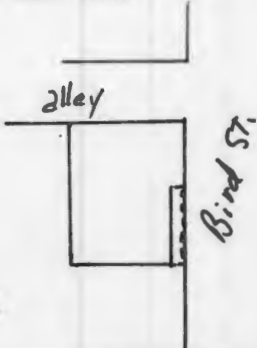
| | | | | | |
|---|--|--|--|--|-------------------|
| 1 No | | 4 Present Name(s) | | 1 No | |
| 2 County Marion | | 5 Other Name(s) | | | |
| 3 Location of Negatives Hannibal Arts Council | | 615-615 ¹ / ₂ Bird Street | | | |
| 6 Specific Location 615-615¹/₂ Bird Street E 35¹/₂ ft. of Lot 5, Block 41 | | 16. Thematic Category | | 2 County Marion | |
| 7 City or Town If Rural, Township & Vicinity Hannibal | | 17 Date(s) or Period Constructed 1901-02 | | | |
| 8 Site Plan with North Arrow | | 18 Style or Design Queen Anne | | | |
|  | | 19 Architect or Engineer | | | |
| | | 20 Contractor or Builder | | | |
| | | 21. Original Use, if apparent Two Residences | | | |
| | | 22 Present Use Apartments | | | |
| | | 23 Ownership Public <input type="checkbox"/> Private <input checked="" type="checkbox"/> | | | |
| 9 Coordinates Lat _____ Long _____ | | 24. Owner's Name & Address, if known Zeiger, Carl D. & Laura 324 Virginia | | | 4 Present Name(s) |
| 10 Site <input type="checkbox"/> Building <input checked="" type="checkbox"/> Structure <input type="checkbox"/> Object <input type="checkbox"/> | | 25. Open to Public? Yes <input type="checkbox"/> No <input checked="" type="checkbox"/> | | | |
| 11 On National Register? Yes <input type="checkbox"/> No <input checked="" type="checkbox"/> | | 26. Local Contact Person or Organization | | | |
| 12. Is It Eligible? Yes <input type="checkbox"/> No <input type="checkbox"/> | | 27. Other Surveys in Which Included None | | | |
| 13 Part of Estab Hist Dist? Yes <input type="checkbox"/> No <input checked="" type="checkbox"/> | | 28. No. of Stories 2 | | | |
| 14. District Potential? Yes <input checked="" type="checkbox"/> No <input type="checkbox"/> | | 29. Basement? Full Yes <input checked="" type="checkbox"/> No <input type="checkbox"/> | | | |
| 15 Name of Established District | | 30. Foundation Material Coursed rubble | | | |
| | | 31. Wall Construction Frame | | | |
| | | 32. Roof Type & Material Center gable, comp. | | | |
| | | 33. No. of Bays Front 3 Side 5 | | | |
| | | 34. Wall Treatment clapboard shingle | | | |
| | | 35. Plan Shape irreg. | | | |
| | | 36. Changes (Explain in #42) Addition <input type="checkbox"/> Moved <input type="checkbox"/> | | | |
| | | 37. Condition Interior _____ Exterior Good | | | |
| | | 38. Preservation Underway? Yes <input type="checkbox"/> No <input checked="" type="checkbox"/> | | | |
| | | 39. Endangered? By What? Yes <input type="checkbox"/> No <input checked="" type="checkbox"/> | | | |
| | | 40. Visible from Public Road? Yes <input checked="" type="checkbox"/> No <input type="checkbox"/> | | | |
| | | 41. Distance from and Frontage on Road 35¹/₂ ft. | | | |
| 42. Further Description of Important Features Center of front bay has projecting center section with gable to street and entrance porches in NE and NW angles. Second floor of front section and gable ends are shingled. Front gable has twin square windows with colored glass. Porches have turned corner posts and scrolled frieze with center pendants. W front window has been closed, and aluminum awnings have been added to center windows; one has initial R. | | | | 5 Other Name(s) 615-615¹/₂ Bird Street | |
| 43 History and Significance Frederick L. Dubach bought this property in 1901 and it remained in his family until 1960. A Swiss immigrant and prominent lumberman, Dubach lived at 300 North 5th St. but owned much rental property throughout Hannibal. | | | | | |
| 44 Description of Environment and Outbuildings | | | | | |
| 45 Sources of Information Title Abstract Morning Journal, October 24, 1901 | | | | 6 Other Name(s) 615-615¹/₂ Bird Street | |
| 46. Prepared by Esley Hamilton | | | | | |
| 47. Organization Hannibal Arts Council | | | | | |
| 48. Date 6/80 | | 49 Revision Date(s) | | | |





Office of Historic Preservation, P.O. Box 176, Jefferson City, Missouri 65101

HISTORIC INVENTORY

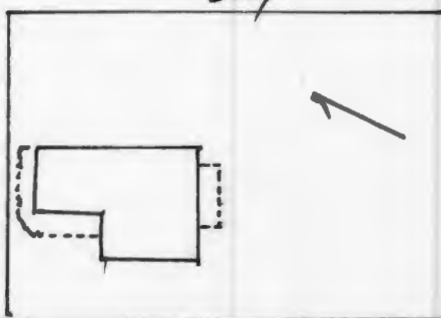
| | | | | | |
|--|--|---|--|------------------------------------|---|
| 1 No | | 4 Present Name(s) Joseph D. Hennessy House | | 1 No | |
| 2 County Marion | | 5 Other Name(s) 616 Bird Street | | | |
| 3 Location of Negatives Hannibal Arts Council | | | | | |
| 6 Specific Location 616 Bird Street E 56 ft of S 32 .75 ft of Lot 8, Block 40 | | 16 Thematic Category | | 2 County Marion | |
| 7 City or Town If Rural, Township & Vicinity Hannibal | | 17 Date(s) or Period Constructed 1953 | | | |
| 8 Site Plan with North Arrow | | 18 Style or Design ranch style | | | |
|  | | 19 Architect or Engineer | | | |
| | | 20 Contractor or Builder | | | |
| | | 21 Original Use, if apparent residence | | | |
| | | 22 Present Use residence | | | |
| 9 Coordinates Lat Long | | 23 Ownership Public <input type="checkbox"/> Private <input checked="" type="checkbox"/> | | | 4 Present Name(s) Joseph D. Hennessy House |
| 10 Site <input type="checkbox"/> Building <input checked="" type="checkbox"/> Structure <input type="checkbox"/> Object <input type="checkbox"/> | | 24 Owner's Name & Address, if known Paulina R. Lewis | | | |
| 11 On National Register? Yes <input type="checkbox"/> No <input checked="" type="checkbox"/> | | 25 Open to Public? Yes <input type="checkbox"/> No <input checked="" type="checkbox"/> | | | |
| 12 Is It Eligible? Yes <input type="checkbox"/> No <input type="checkbox"/> | | 26 Local Contact Person or Organization | | | |
| 13 Part of Estab Hist Dist? Yes <input type="checkbox"/> No <input checked="" type="checkbox"/> | | 27 Other Surveys in Which Included none | | | |
| 14 District Potent'l? Yes <input checked="" type="checkbox"/> No <input type="checkbox"/> | | | | | |
| 15 Name of Established District | | | | | |
| 42 Further Description of Important Features Gable ends have board and batten siding. Verandah across W two bays of front has iron supports and railing on concrete base. Left bay has picture window with sidelights. Double hung windows have aluminum awnings. Secondary entrance on W side has shed-roof hood on brackets. | | | | | |
| 43 History and Significance Joseph D. Hennessy, an official of Standard Printing Company, bought 300 North Seventh St (the James Plowman House) about 1950 and then built this small house in the back yard for himself and his wife, Ruth, while his son, Richard, also a printer, moved into the larger house. He died about 1953 and the family moved in 1955. | | | | | |
| 44 Description of Environment and Outbuildings Yard merges with that of 300 N. 7th St to West. Verandah is about 5 ft above sidewalk. | | | | | |
| 45 Sources of Information City directories | | 46 Prepared by Esley Hamilton | | 5 Other Name(s) 616 Bird Street | |
| | | 47 Organization Hannibal Arts Council | | | |
| | | 48 Date 6/80 | | | |
| | | 49 Revision Date(s) | | | |





Office of Historic Preservation, P.O. Box 176, Jefferson City, Missouri 65101

HISTORIC INVENTORY

| | | | | | |
|--|--|--|--|---------------------------------|-------------------|
| 1 No 2 County Marion | | 4 Present Name(s) Kirby-Fisher House | | 1 No | |
| 3 Location of Negatives Hannibal Arts Council | | 5 Other Name(s) 621 Bird Street | | | 2 County Marion |
| 6 Specific Location 621 Bird Street W 1/2 of E 1/2 of Lot 5, Block 41 | | 16 Thematic Category reconstructed c. 1902 | | | |
| 7 City or Town If Rural, Township & Vicinity Hannibal | | 17 Date(s) or Period reconstructed c. 1902 | | 5 Other Name(s) 621 Bird Street | |
| 8 Site Plan with North Arrow <div style="text-align: center;">  </div> | | 18 Style or Design vernacular | | | 6 County Marion |
| 9 Coordinates UTM Lat _____ Long _____ | | 19 Architect or Engineer 20 Contractor or Builder 21 Original Use, if apparent residence 22 Present Use residence 23 Ownership Public <input type="checkbox"/> Private <input checked="" type="checkbox"/> 24 Owner's Name & Address, if known Wallace & Emma McClintock | | | |
| 10 Site Structure Building <input checked="" type="checkbox"/> Object <input type="checkbox"/> | | 25 Open to Public? Yes <input type="checkbox"/> No <input checked="" type="checkbox"/> 26 Local Contact Person or Organization 27 Other Surveys in Which Included none | | 8 County Marion | |
| 11 On National Register? Yes <input type="checkbox"/> No <input checked="" type="checkbox"/> | | 28 No. of Stories 1 | | | 9 County Marion |
| 12 Is Eligible? Yes <input type="checkbox"/> No <input checked="" type="checkbox"/> | | 29 Basement? Yes <input checked="" type="checkbox"/> No <input type="checkbox"/> | | | |
| 13 Part of Estab Hist Dist? Yes <input type="checkbox"/> No <input checked="" type="checkbox"/> | | 30 Foundation Material stone | | 11 County Marion | |
| 14 District Potent'l? Yes <input checked="" type="checkbox"/> No <input type="checkbox"/> | | 31 Wall Construction frame | | | 12 County Marion |
| 15 Name of Established District | | 32 Roof Type & Material hip, gable, comp. | | | |
| | | 33 No. of Bays Front 1 Side 3 | | 14 County Marion | |
| | | 34 Wall Treatment aluminum siding | | | 15 County Marion |
| | | 35 Plan Shape L | | | |
| | | 36 Changes (Explain in #42) Addition <input type="checkbox"/> Altered <input checked="" type="checkbox"/> Moved <input type="checkbox"/> | | 17 County Marion | |
| | | 37 Condition Interior _____ Exterior good | | | 18 County Marion |
| | | 38 Preservation Underway? Yes <input type="checkbox"/> No <input checked="" type="checkbox"/> | | | |
| | | 39 Endangered? By What? Yes <input type="checkbox"/> No <input checked="" type="checkbox"/> | | 20 County Marion | |
| | | 40 Visible from Public Road? Yes <input checked="" type="checkbox"/> No <input type="checkbox"/> | | | 21 County Marion |
| | | 41 Distance from and Frontage on Road 35 1/2 ft. | | | |
| | | | | 23 County Marion | |
| | | | | | 24 County Marion |
| | | | | | |
| | | | | 26 County Marion | |
| | | | | | 27 County Marion |
| | | | | | |
| | | | | 29 County Marion | |
| | | | | | 30 County Marion |
| | | | | | |
| | | | | 32 County Marion | |
| | | | | | 33 County Marion |
| | | | | | |
| | | | | 35 County Marion | |
| | | | | | 36 County Marion |
| | | | | | |
| | | | | 38 County Marion | |
| | | | | | 39 County Marion |
| | | | | | |
| | | | | 41 County Marion | |
| | | | | | 42 County Marion |
| | | | | | |
| | | | | 44 County Marion | |
| | | | | | 45 County Marion |
| | | | | | |
| | | | | 47 County Marion | |
| | | | | | 48 County Marion |
| | | | | | |
| | | | | 50 County Marion | |
| | | | | | 51 County Marion |
| | | | | | |
| | | | | 53 County Marion | |
| | | | | | 54 County Marion |
| | | | | | |
| | | | | 56 County Marion | |
| | | | | | 57 County Marion |
| | | | | | |
| | | | | 59 County Marion | |
| | | | | | 60 County Marion |
| | | | | | |
| | | | | 62 County Marion | |
| | | | | | 63 County Marion |
| | | | | | |
| | | | | 65 County Marion | |
| | | | | | 66 County Marion |
| | | | | | |
| | | | | 68 County Marion | |
| | | | | | 69 County Marion |
| | | | | | |
| | | | | 71 County Marion | |
| | | | | | 72 County Marion |
| | | | | | |
| | | | | 74 County Marion | |
| | | | | | 75 County Marion |
| | | | | | |
| | | | | 77 County Marion | |
| | | | | | 78 County Marion |
| | | | | | |
| | | | | 80 County Marion | |
| | | | | | 81 County Marion |
| | | | | | |
| | | | | 83 County Marion | |
| | | | | | 84 County Marion |
| | | | | | |
| | | | | 86 County Marion | |
| | | | | | 87 County Marion |
| | | | | | |
| | | | | 89 County Marion | |
| | | | | | 90 County Marion |
| | | | | | |
| | | | | 92 County Marion | |
| | | | | | 93 County Marion |
| | | | | | |
| | | | | 95 County Marion | |
| | | | | | 96 County Marion |
| | | | | | |
| | | | | 98 County Marion | |
| | | | | | 99 County Marion |
| | | | | | |
| | | | | 101 County Marion | |
| | | | | | 102 County Marion |
| | | | | | |
| | | | | 104 County Marion | |
| | | | | | 105 County Marion |
| | | | | | |
| | | | | 107 County Marion | |
| | | | | | 108 County Marion |
| | | | | | |
| | | | | 110 County Marion | |
| | | | | | 111 County Marion |
| | | | | | |
| | | | | 113 County Marion | |
| | | | | | 114 County Marion |
| | | | | | |
| | | | | 116 County Marion | |
| | | | | | 117 County Marion |
| | | | | | |
| | | | | 119 County Marion | |
| | | | | | 120 County Marion |
| | | | | | |
| | | | | 122 County Marion | |
| | | | | | 123 County Marion |
| | | | | | |
| | | | | 125 County Marion | |
| | | | | | 126 County Marion |
| | | | | | |
| | | | | 128 County Marion | |
| | | | | | 129 County Marion |
| | | | | | |
| | | | | 131 County Marion | |
| | | | | | 132 County Marion |
| | | | | | |
| | | | | 134 County Marion | |
| | | | | | 135 County Marion |
| | | | | | |
| | | | | 137 County Marion | |
| | | | | | 138 County Marion |
| | | | | | |
| | | | | 140 County Marion | |
| | | | | | 141 County Marion |
| | | | | | |
| | | | | 143 County Marion | |
| | | | | | 144 County Marion |
| | | | | | |
| | | | | 146 County Marion | |
| | | | | | 147 County Marion |
| | | | | | |
| | | | | 149 County Marion | |
| | | | | | 150 County Marion |
| | | | | | |
| | | | | 152 County Marion | |
| | | | | | 153 County Marion |
| | | | | | |
| | | | | 155 County Marion | |
| | | | | | 156 County Marion |
| | | | | | |


HISTORIC INVENTORY

43. (cont.) in 1886; to F. W. G. Fahrenhorst in 1887. All these men lived elsewhere, while tenants occupied the small house. One was Moritz Mannheimer (c. 1892), a watchmaker and jeweler. John Riley bought the property in 1892 and lived there until 1901 when he built a new house at 301 North 7th. He was superintendent of the large railroad shops here. Charles S. Fisher, the next resident, was a member of the family that still runs the Standard Printing Company, and it was probably he who gave the house its present porch and dormer.



MA-AS-001-240

State Historical Survey and Planning Office, State Capitol Building, Room B-25,
HISTORIC INVENTORY Jefferson City, Missouri 65101

| | | | | |
|---|--|--|--|--|
| 1 No. | | 4. Present Name(s) Conklin Hotel 80 MADDOX | | 1 No. |
| 2 County Marion | | 5. Other Name(s) | | |
| 3 Location of Negatives Hannibal City Hall | | Maryland Hotel, Maryland Broadway Apartments | | |
| 6 Specific Location 318-324 Broadway E 1/2 Lot 8, Block 17 | | 16. Thematic Category | | 2. County Marion |
| | | 17 Date(s) or Period constructed c. 1905 | | |
| 7 City or Town If Rural, Township & Vicinity Hannibal, MO 63401 | | 18. Style or Design | | 4 Present Name(s) Conklin Hotel |
| 8 Site Plan with North Arrow <div style="text-align: center;">ALLEY </div> | | 19. Architect or Engineer | | |
| 9 Coordinates Lat _____ Long _____ | | 20. Contractor or Builder | | 5 Other Name(s) 318-324 Broadway |
| | | 21. Original Use, if apparent Hotel | | |
| 10 Site II Building <input checked="" type="checkbox"/> Structure II Object II | | 22 Present Use Apartments | | |
| | | 23 Ownership Public <input type="checkbox"/> Private <input checked="" type="checkbox"/> | | |
| 11 On National Register? Yes <input type="checkbox"/> No <input checked="" type="checkbox"/> | | 24. Owner's Name & Address if known Maryland Hotel Corp., C/O R. P. Robey, 408 Center, Hannibal, MO | | 38. Preservation Underway? Yes <input type="checkbox"/> No <input checked="" type="checkbox"/> |
| 12 Is It Eligible? Yes <input type="checkbox"/> No <input type="checkbox"/> | | 25. Open to Public? Yes <input type="checkbox"/> No <input checked="" type="checkbox"/> | | |
| 13 Part of Estab. Hist. Dist.? Yes <input type="checkbox"/> No <input checked="" type="checkbox"/> | | 26 Local Contact Person or Organization | | 39 Endangered? By What? Yes <input type="checkbox"/> No <input checked="" type="checkbox"/> |
| 14. District Potent'l? Yes <input type="checkbox"/> No <input type="checkbox"/> | | 27. Other Surveys in Which Included none | | |
| 15 Name of Established District | | 28. No. of Stories 3 | | 318-324 Broadway |
| 42 Further Description of Important Features Building has been completely remodeled as apartments with ground-floor shops, and refaced with red fieldstone on ground floor and concrete stucco above. Tile trim caps low parapet. A metal awning runs the length of the building just above the storefronts. Brick planters along sidewalk. Interior 2nd and 3rd floors subdivided as 13 apartments and two sleeping rooms. Original second | | 29. Basement? Yes <input checked="" type="checkbox"/> No <input type="checkbox"/> | | |
| 43 History and Significance Previous buildings on the site were acquired by Anna and Arthur Conklin in about 1898. They were replaced by the present building between 1902 and 1909. The Conklin Hotel was one of three or four in the second rank in Hannibal, just behind the Mark Twain Hotel in prestige. It was purchased | | 30. Foundation Material stone & concrete | | 318-324 Broadway |
| 44 Description of Environment and Outbuildings The building is located in the Central Business District. It is nine feet lower than the City Hall next door. | | 31. Wall Construction brick | | |
| 45 Sources of Information William Robey, Manager The Story of Hannibal. (1976) pp. 102, 218 illus. in City directories of the period. | | 32. Roof Type & Material flat/asphalt | | 318-324 Broadway |
| 46. Prepared by Esther J. Rohrer | | 33. No. of Bays Front 10 Side N/A | | |
| 47 Organization Landmarks Commission | | 34. Wall Treatment concrete stucco | | 318-324 Broadway |
| 48. Date 8/78 | | 35. Plan Shape U-shaped | | |
| 49 Revision Date(s) | | 36 Changes (Explain in #42) Addition <input type="checkbox"/> Alteration <input checked="" type="checkbox"/> Moved <input type="checkbox"/> | | 318-324 Broadway |
| 49 Revision Date(s) | | 37. Condition Interior good Exterior good | | |
| 49 Revision Date(s) | | 40 Visible from Public Road? Yes <input checked="" type="checkbox"/> No <input type="checkbox"/> | | 318-324 Broadway |
| 49 Revision Date(s) | | 41 Distance from and Frontage on Road on street/c.70' | | |



42. (cont'd)

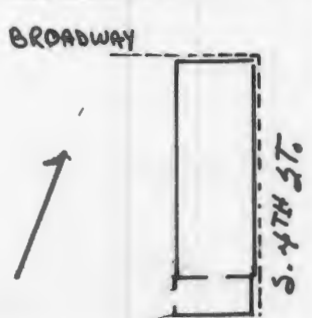

floor lobby retains double stairway to third floor with polished oak bannister. A bar operates in the basement. The rear of the building forms a U around a ten-foot wide light well.

43. (cont'd)

in 1945 by the present owners who reopened it as the Maryland Hotel in 1948. Exterior alterations were begun in 1953, and in 1954 the building was converted to the Maryland Broadway Apartments. The Maryland Hotel Corporation also owns the former J. B. Price Apartments on Center Street, which is on the site of another hotel.



Office of Historic Preservation, P.O. Box 176, Jefferson City, Missouri 65101
HISTORIC INVENTORY

| | | | |
|---|--|--|--|
| 1 No | | 4 Present Name(s) League Row, East Building 2 9 SMA0005 | |
| 2 County Marion | | 5 Other Name(s) 401 Broadway | |
| 3 Location of Negatives Hannibal Arts Council | | | |
| 6 Specific Location 401 Broadway E 20 1/2 ft. of Lot 4, Block 25 | | 16. Thematic Category | |
| 7 City or Town If Rural, Township & Vicinity Hannibal | | 17 Date(s) or Period constructed c. 1870 | |
| 8 Site Plan with North Arrow  | | 18 Style or Design Victorian commercial | |
| | | 19. Architect or Engineer | |
| | | 20. Contractor or Builder | |
| | | 21. Original Use, if apparent Commercial/Residential | |
| | | 22 Present Use Commercial | |
| | | 23 Ownership Public <input type="checkbox"/> Private <input checked="" type="checkbox"/> | |
| | | 24. Owner's Name & Address, if known Ira J. Scoville 4203 W. Ely Road Hannibal, Mo. 63401 | |
| 9 Coordinates Lat Long | | 25. Open to Public? Yes <input checked="" type="checkbox"/> No <input type="checkbox"/> | |
| 10 Site <input type="checkbox"/> Building <input checked="" type="checkbox"/> Structure <input type="checkbox"/> Object <input type="checkbox"/> | | 26. Local Contact Person or Organization Scoville's Tavern | |
| 11 On National Register? Yes <input type="checkbox"/> No <input checked="" type="checkbox"/> | | 27. Other Surveys in Which Included none | |
| 12. Is It Eligible? Yes <input type="checkbox"/> No <input type="checkbox"/> | | | |
| 13 Part of Estab Hist Dist? Yes <input type="checkbox"/> No <input checked="" type="checkbox"/> | | | |
| 14. District Potent'l? Yes <input checked="" type="checkbox"/> No <input type="checkbox"/> | | | |
| 15 Name of Established District | | | |
| 42. Further Description of Important Features Windows of second and third stories have been boarded but retain iron segmental-arched lintels surmounted by palmettes. Bracketed cornice has a dentil-like ^{string-} course beneath and cartouches decorating the frieze. The first floor facade (which houses a tavern) has been modernized with plate glass windows over a brick spandrel, with shingled shed-roof hood or awning. <u>Original iron beam is supported by fluted pilasters.</u> | | 28. No. of Stories 3 | |
| | | 29. Basement? Yes <input type="checkbox"/> No <input checked="" type="checkbox"/> | |
| | | 30. Foundation Material stone | |
| | | 31. Wall Construction brick | |
| | | 32. Roof Type & Material flat | |
| | | 33. No. of Bays Front 3 Side 6 | |
| | | 34. Wall Treatment common bond, painted | |
| | | 35. Plan Shape rectangular | |
| | | 36. Changes (Explain in #42) Addition <input type="checkbox"/> Altered <input checked="" type="checkbox"/> Moved <input type="checkbox"/> | |
| | | 37. Condition Interior <u>fair</u> Exterior <u>fair</u> | |
| | | 38. Preservation Underway? Yes <input type="checkbox"/> No <input checked="" type="checkbox"/> | |
| | | 39. Endangered? By What? Yes <input type="checkbox"/> No <input checked="" type="checkbox"/> | |
| | | 40. Visible from Public Road? Yes <input checked="" type="checkbox"/> No <input type="checkbox"/> | |
| | | 41. Distance from and Frontage on Road on street/ 20 1/2 ft. | |
| 43 History and Significance William T. League (1832-1870), a close childhood friend of Mark Twain, lived at 112 South Fifth Street in this block. He built this row of three commercial buildings after the 1869 <u>Bird's Eye View</u> was drawn but before his death. His younger brother and partner James (b. 1845) sold his part to Albert Eisele or Easley. | |  | |
| 44 Description of Environment and Outbuildings 401, 403, and 405 Broadway are nearly identical except for alterations. | | | |
| 45 Sources of Information Vansant, <u>Diagram of Hannibal</u> (1875) Title abstract Blair, <u>Mark Twain's Hannibal, Huck & Tom</u> (1969) p. 356 | | 46. Prepared by Esley Hamilton | |
| | | 47. Organization Hannibal Arts Council | |
| | | 48 Date 6/80 49 Revision Date(s) | |

2 County

Marion

4. Present Name(s)

League Row, East Building

5 Other Name(s)

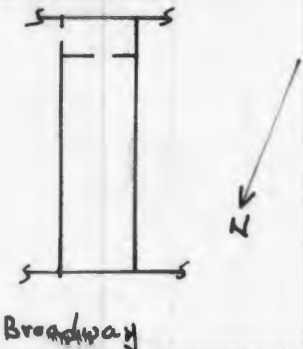
401 Broadway



MA-AS 001-242

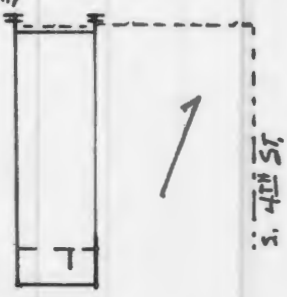
Office of Historic Preservation, P.O. Box 176, Jefferson City, Missouri 65101

HISTORIC INVENTORY

| | | | | | |
|--|--|---|--|---------------------------------|---|
| 1 No | | 4 Present Name(s) League Row, center building ² <i>Sam Adams</i> | | 1 No | |
| 2 County Marion | | 5 Other Name(s) | | | |
| 3 Location of Negatives Hannibal Arts Council | | 403 Broadway | | | |
| 6 Specific Location 403 Broadway W 21 ft. of E 41 ft. of Lot 4, Block 25 | | 16. Thematic Category | | 2 County Marion | |
| 7 City or Town II Rural, Township & Vicinity Hannibal | | 17 Date(s) or Period constructed c. 1870 | | | |
| 8 Site Plan with North Arrow  | | 18 Style or Design Victorian commercial | | | |
| | | 19. Architect or Engineer | | | |
| | | 20. Contractor or Builder | | | |
| | | 21. Original Use, if apparent Commercial/Residential | | | |
| 9 Coordinates UTM Lat Long | | 22 Present Use Commercial | | | 4. Present Name(s) League Row, center building |
| 10 Site I I Structure I I Building X I Object I I | | 23 Ownership Public <input type="checkbox"/> Private <input checked="" type="checkbox"/> | | | |
| 11 On National Register? Yes <input type="checkbox"/> No <input checked="" type="checkbox"/> | | 24. Owner's Name & Address, if known James & Billie Mabry | | | |
| 12. Is It Eligible? Yes <input type="checkbox"/> No <input type="checkbox"/> | | 25. Open to Public? Yes <input checked="" type="checkbox"/> No <input type="checkbox"/> | | | |
| 13 Part of Estab. Hist. Dist.? Yes <input type="checkbox"/> No <input checked="" type="checkbox"/> | | 26. Local Contact Person or Organization Yore Uniform Shop | | | |
| 14. District Potent'l? Yes <input checked="" type="checkbox"/> No <input type="checkbox"/> | | 27. Other Surveys in Which Included none | | | |
| 15 Name of Established District | | 28. No. of Stories 3 | | | |
| | | 29. Basement? Yes <input checked="" type="checkbox"/> No <input type="checkbox"/> | | | |
| | | 30. Foundation Material stone | | | |
| | | 31. Wall Construction brick | | | |
| | | 32. Roof Type & Material flat | | | |
| | | 33. No. of Bays Front 3 Side - | | | |
| | | 34. Wall Treatment common bond painted | | | |
| | | 35. Plan Shape rect. | | | |
| | | 36. Changes (Explain in #42) Addition <input type="checkbox"/> Altered <input checked="" type="checkbox"/> Moved <input type="checkbox"/> | | | |
| | | 37. Condition Interior good Exterior good | | | |
| | | 38. Preservation Underway? Yes <input type="checkbox"/> No <input checked="" type="checkbox"/> | | | |
| | | 39. Endangered? By What? Yes <input type="checkbox"/> No <input checked="" type="checkbox"/> | | | |
| | | 40. Visible from Public Road? Yes <input checked="" type="checkbox"/> No <input type="checkbox"/> | | | |
| | | 41. Distance from and Frontage on Road on street/ 21 ft. | | | |
| 42. Further Description of Important Features Double hung, 4-over-4 windows on upper floors have iron segmental arched lintels surmounted by palmettes. Cornice brackets descend to wooden molding that creates a brick frieze area. Ground floor has been completely faced with one-inch ceramic tile, and store windows and door are set in angled recess. | | | | 5 Other Name(s) 403 Broadway | |
| 43 History and Significance William T. League (1832-1870), a close childhood friend of Mark Twain, lived at 112 South Fifth Street in this block. He built this row of three commercial buildings, just after the Bird's Eye View of Hannibal of 1869 was drawn. His younger brother James (b. 1845) lost this part to Henry C. Kleine for \$2037.45 in 1873. | | | | | |
| 44 Description of Environment and Outbuildings 401, 403 and 405 Broadway are nearly identical except for alterations. | | | | | |
| 45 Sources of information Vansant, <u>Diagram of Hannibal</u> (1875) title abstract Blair, Mark Twain | | | | 6/80 | |
| 46. Prepared by Esley Hamilton 47. Organization Hannibal Arts Council 48. Date 149. Revision Date(s) | | | | | |

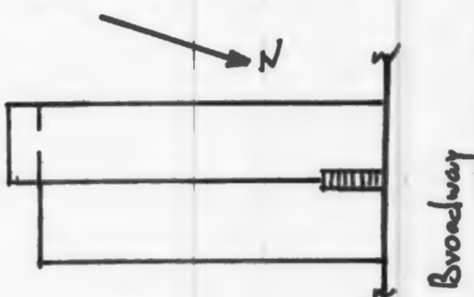



Office of Historic Preservation, P.O. Box 176, Jefferson City, Missouri 65101
HISTORIC INVENTORY

| | | | | |
|---|--|---|--|---|
| 1 No | | 4 Present Name(s) League Row, West Building <i>82MA0007</i> | | 1 No |
| 2 County Marion | | 5 Other Name(s) 82MA0011 | | |
| 3 Location of Negatives Hannibal Arts Council | | 405 Broadway | | 2 County Marion |
| 6 Specific Location 405 Broadway W 20 1/3 ft. of E 61 1/6 ft. of Lot 4, Block 25 | | 16. Thematic Category | | |
| 7 City or Town Hannibal | | 17 Date(s) or Period constructed c. 1870 | | 4. Present Name(s) League Row, West building |
| 8 Site Plan with North Arrow  | | 18 Style or Design Victorian commercial | | |
| 9 Coordinates Lat Long | | 19. Architect or Engineer | | 5 Other Name(s) 405 Broadway |
| 10 Site : : Building :X Structure : : Object : : | | 20. Contractor or Builder | | |
| 11 On National Register? Yes : : No :X | | 21. Original Use, if apparent commercial & residential | | 6 Other Name(s) |
| 12 Is It Eligible? Yes : : No : : | | 22 Present Use commercial only | | |
| 13 Part of Estab Hist Dist? Yes : : No :X | | 23 Ownership Public : : Private :X | | 7 Other Name(s) |
| 14 District Potent'l? Yes :X No : : | | 24. Owner's Name & Address, if known Frank Brashears 405 Broadway Hannibal, Mo 63401 | | |
| 15 Name of Established District | | 25. Open to Public? Yes :X No : : | | 8 Other Name(s) |
| 42. Further Description of Important Features Double hung, 4-over-4 windows on upper floors have iron segmental arch lintels surmounted by palmettes; they are similar to but not identical with those on 401 and 403 Broadway. Storefront appears to be original, with glazed door & transom opening to stairway. This is an important survival. Cornice has been removed and parapet possibly rebuilt. | | 26. Local Contact Person or Organization Brashears Television | | |
| 43 History and Significance William T. League (1832-1870), a close childhood friend of Mark Twain, lived at 112 South Fifth Street in this block. He built this row of three commercial buildings just after the Bird's Eye View of Hannibal of 1869 was drawn. His younger brother and partner James (b.1845) lost his part to Luzerne Bulkeley through a foreclosure soon afterward. | | 27. Other Surveys in Which Included none | | 9 Other Name(s) 405 Broadway |
| 44 Description of Environment and Outbuildings 401, 403, and 405 Broadway are nearly identical except for alterations. | | 28. No. of Stories 3 | | |
| 45 Sources of Information Vansant, <u>Diagram of Hannibal</u> (1875) Title abstract | | 29. Basement? Yes :X No : : | | 10 Other Name(s) |
| | | 30. Foundation Material stone | | |
| | | 31. Wall Construction brick | | 11 Other Name(s) |
| | | 32. Roof Type & Material flat | | |
| | | 33. No. of Bays Front 3 Side - | | 12 Other Name(s) |
| | | 34. Wall Treatment common bond, painted | | |
| | | 35. Plan Shape rectangular | | 13 Other Name(s) |
| | | 36. Changes (Explain in #42) Addition : : Altered :X Moved : : | | |
| | | 37. Condition Interior fair Exterior fair | | 14 Other Name(s) |
| | | 38. Preservation Underway? Yes : : No :X | | |
| | | 39. Endangered? By What? Yes : : No :X | | 15 Other Name(s) |
| | | 40. Visible from Public Road? Yes :X No : : | | |
| | | 41. Distance from and Frontage on Road on street/20.33 ft. | | 16 Other Name(s) |
| | | 46. Prepared by Esley Hamilton | | |
| | | 47. Organization Hannibal Arts Council | | 17 Other Name(s) |
| | | 48. Date 6/80 | | |
| | | 49. Revision Date(s) | | 18 Other Name(s) |
| | | | | |



Office of Historic Preservation, P.O. Box 176, Jefferson City, Missouri 65101
HISTORIC INVENTORY

| | | | | |
|---|--|---|--|---------------------------------------|
| 1 No | | 4 Present Name(s) Mozart Hall | | 1 No |
| 2 County Marion | | 5 Other Name(s) 80MA0008 82MA0012 | | |
| 3 Location of Negatives Hannibal Arts Council | | 407-409 Broadway | | 2 County Marion |
| 6 Specific Location 407-409 Broadway W 40 5/6 ft. of E 102 ft. Lot 4 W 40 5/6 ft. of E 102 ft of N 2/3 | | 16. Thematic Category | | |
| 7 City or Town Block 25 Hannibal | | 17 Date(s) or Period constructed c. 1871 | | 4. Present Name(s) Mozart Hall |
| 8 Site Plan with North Arrow | | 18 Style or Design Italianate | | |
|  | | 19. Architect or Engineer | | |
| | | 20. Contractor or Builder | | |
| 9 Coordinates Lat Long | | 21. Original Use, if apparent commercial | | 5. Other Name(s) 407-409 Broadway |
| 10 Site : : Structure : : Building : : Object : : | | 22. Present Use commercial | | |
| 11 On National Register? Yes : : No : x | | 23 Ownership Public : : Private : x | | 6. Other Name(s) 407-409 Broadway |
| 12. Is It Eligible? Yes : : No : x | | 24. Owner's Name & Address, if known George J. Rupp, Jr. 407-409 Broadway | | |
| 13 Part of Estab Hist Dist? Yes : : No : x | | 25. Open to Public? Yes : x No : : : | | 7. Other Name(s) 407-409 Broadway |
| 14. District Potent'l? Yes : x No : : | | 26. Local Contact Person or Organization PD Tobacco & Grace Baptist Church | | |
| 15 Name of Established District | | 27. Other Surveys in Which Included none | | 8. Other Name(s) 407-409 Broadway |
| 42. Further Description of Important Features The upper part of the building has been altered: the cornice and frieze replaced by a plain brick parapet; 3rd floor windows paneled shut; 2nd floor windows reduced in size. Windows retain iron surrounds--round on 3rd floor, segmental-arched on 2nd. Rusticated quoins at edges of facade. The street level has largely intact store fronts, with rope moldings & modillioned cornice. The center door, which led to the original hall upstairs, has been replaced. | | 28. No. of Stories 3 | | |
| 43 History and Significance William League sold this site to two men, Frank McReynolds and Noah S. Donley (or Donneley) in 1870 for \$4205. In 1871, McReynold's interest passed to W. D. Waller, and he was probably the force behind the creation of the "Mozart Hall", a large meeting hall on the third floor of the building. It was used for a wide variety of cultural and recreational (over) | | 29. Basement? Yes : x No : : | | 9. Other Name(s) 407-409 Broadway |
| 44 Description of Environment and Outbuildings Lots 3 and 4 of this block have five historic commercial buildings. | | 30. Foundation Material stone | | |
| 45 Sources of Information "Bird's Eye View of Hannibal," (1869) Van Sant, Diagram of Hannibal (1875), p. 15. Hannibal Courier Trade Review (Jan. 1879) Hagood, Story of Hannibal (1976), p. 69-wrong location Hannibal Courier Post, Dec. 1919; Feb. 13, 1953 | | 31. Wall Construction brick | | 10. Other Name(s) 407-409 Broadway |
| | | 32. Roof Type & Material flat | | |
| | | 33. No. of Bays Front 5 Side -- | | 11. Other Name(s) 407-409 Broadway |
| | | 34. Wall Treatment common bond, painted | | |
| | | 35. Plan Shape rectangular | | 12. Other Name(s) 407-409 Broadway |
| | | 36. Changes (Explain in #42) Addition : : Altered : x Moved : : | | |
| | | 37. Condition Interior : : Exterior : : fair | | 13. Other Name(s) 407-409 Broadway |
| | | 38. Preservation Underway? Yes : : No : x | | |
| | | 39. Endangered? By What? Yes : : No : x | | 14. Other Name(s) 407-409 Broadway |
| | | 40. Visible from Public Road? Yes : x No : : | | |
| | | 41. Distance from and Frontage on Road on street /40'10" | | 15. Other Name(s) 407-409 Broadway |
| | |  | | |
| | | 46. Prepared by Esley Hamilton | | 16. Other Name(s) 407-409 Broadway |
| | | 47. Organization Hannibal Arts Council | | |
| | | 48. Date : : Revision Date : : 6/80 | | 17. Other Name(s) 407-409 Broadway |
| | | (over) | | |

HISTORIC INVENTORY


Office of Historic Preservation, P.O. Box 176, Jefferson City, Missouri 64501

43. (cont.) activities; for instance in 1877 a roller skating exhibition was held there. Waller (b. 1845) had a grocery in the same building in partnership with his brother-in-law, H. F. Morris. He was the son of Frederick Waller (1811-1899), a German immigrant and partner of Lot Southard in a shoe store.

45. (cont.) 1850 census; Portrait and Biographical Record (1895), p. 735.



Office of Historic Preservation, P.O. Box 176, Jefferson City, Missouri 65101
HISTORIC INVENTORY

| | | | | | |
|--|--|--|--|---|---------------------------------|
| 1 No | | 4 Present Name(s) BPOE Hall | | 1 No | |
| 2 County Marion | | 5 Other Name(s) Mystic Hall | | | |
| 3 Location of Negatives Hannibal Arts Council | | 411 Broadway | | | |
| 6 Specific Location 411 Broadway W 40 ft. of Lots 3 & 4, Block 25 | | 16. Thematic Category | | 2 County Marion | |
| 7 City or Town II Rural, Township & Vicinity Hannibal | | 17 Date(s) or Period built 1885-85; facade 1925 | | | |
| 8 Site Plan with North Arrow Alley | | 18 Style or Design Egyptian Revival | | | |
|  | | 19. Architect or Engineer | | | |
| | | 20. Contractor or Builder | | | |
| | | 21. Original Use, if apparent Commercial and meeting hall | | | |
| | | 22 Present Use commercial and meeting hall | | | |
| 9 Coordinates UTM Lat Long | | 23 Ownership Public <input type="checkbox"/> Private <input checked="" type="checkbox"/> | | | 4. Present Name(s) BPOE Hall |
| 10 Site I I Structure I I Building X I Object I I | | 24. Owner's Name & Address, if known Elks BPOE #1198 | | | |
| 11 On National Register? Yes I I No X | | 25. Open to Public? Yes I I No <input checked="" type="checkbox"/> | | | |
| 12. Is It Eligible? Yes I I No I I | | 26. Local Contact Person or Organization | | | |
| 13 Part of Estab Hist Dist? Yes I I No X | | 27. Other Surveys in Which Included none | | | |
| 14. District Potent'l? Yes <input checked="" type="checkbox"/> No I I | | 28. No. of Stories 3 | | | |
| 15 Name of Established District | | 29. Basement? Yes <input checked="" type="checkbox"/> No I | | | |
| | | 30. Foundation Material stone | | | |
| | | 31. Wall Construction brick | | | |
| | | 32. Roof Type & Material flat | | | |
| | | 33. No. of Bays Front 3 Side 13 | | | |
| | | 34. Wall Treatment Flemish bond | | | |
| | | 35. Plan Shape rectangular | | | |
| | | 36. Changes (Explain in #42) Addition : Altered <input checked="" type="checkbox"/> Moved I | | | |
| | | 37. Condition Interior _____ Exterior good | | | |
| | | 38. Preservation Underway? Yes No <input checked="" type="checkbox"/> | | | |
| | | 39. Endangered? By What? Yes I I No <input checked="" type="checkbox"/> | | | |
| | | 40. Visible from Public Road? Yes <input checked="" type="checkbox"/> No I I | | | |
| | | 41. Distance from and Frontage on Road on street 40 ft. | | | |
| 42. Further Description of Important Features Side wall is common bond and has many bricked-up windows. Front has ashlar-faced first floor with two store fronts and central double doorway with carved inscription "Elks" and flanking lanterns. Large steel balcony on corner posts extends over sidewalk. Central door to balcony on 2nd floor has ashlar surround with cavetto cornice. Large plate glass windows on 2nd floor; similar ones on 3rd floor have ashlar lintels with decorative keystones. Parapet(over) | | | | 5 Other Name(s) 411 Broadway | |
| 43 History and Significance The basic structure of the Elks Club was built in 1885-86 by the DeGaris family, who owned a drug store at 407B Broadway. The upstairs meeting rooms originally served the Mystic Lodge No. 17 of the Independent Order of Odd Fellows, but it was leased to Hannibal Lodge No. 1198 of the Benevolent and Protective Order of the Elks, which had been formed (over) | | | | | |
| 44 Description of Environment and Outbuildings one of five historic commercial buildings on Lots 3 and 4. | | | | | |
| 45 Sources of Information Hagood, <u>Story of Hannibal</u> , pp. 161,170,238. title abstract William Partee | | | | 46. Prepared by Esley Hamilton | |
| 46. Prepared by Esley Hamilton | | | | | |
| 47. Organization Hannibal Arts Council | | | | 48 Date 140 Revision Date(s) 6/80 | |
| 48 Date 140 Revision Date(s) 6/80 | | | | | |

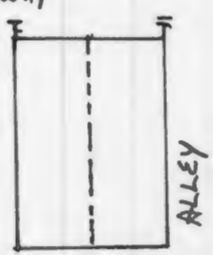


43. (cont.) that year. The BPOE bought the building in 1919 from Laura De Garis Crawford Nelson, and in 1925 they extensively remodeled it, applying the present entirely new facade. Three severe fires have occurred since then, in 1929, 1951, and 1956, the last of which required replacement of the roof. In spite of those setbacks, the building has been restored to good condition. The first Exalted Ruler was Dr. John Joseph Farrell (1879-c. 1932), the son of Patrick Farrell who built the Farrell Building at 201 Broadway.



Office of Historic Preservation, P.O. Box 176, Jefferson City, Missouri 65101

HISTORIC INVENTORY

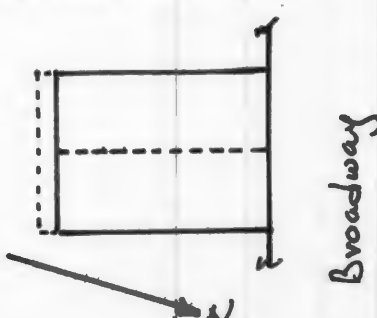
| | | | |
|---|--|---|--|
| 1 No | | 4 Present Name(s) <div style="text-align: right;">Former Maytag Store <i>SOMADDO'S</i></div> | |
| 2 County <div style="text-align: center;">Marion</div> | | 5 Other Name(s) | |
| 3 Location of Negatives Hannibal Arts Council | | 413-415 Broadway | |
| 6 Specific Location 413-415 Broadway | | 16. Thematic Category | |
| E 42 ft. of Lot 5, Block 25 | | 17 Date(s) or Period facade c. 1935 | |
| 7 City or Town II Rural, Township & Vicinity Hannibal | | 18 Style or Design twenties commercial | |
| 8 Site Plan with North Arrow <i>BROADWAY</i> | | 19. Architect or Engineer | |
|  | | 20. Contractor or Builder | |
| | | 21. Original Use, if apparent commercial | |
| | | 22 Present Use commercial | |
| | | 23 Ownership Public <input type="checkbox"/> Private <input checked="" type="checkbox"/> | |
| 9 Coordinates Lat Long | | 24. Owner's Name & Address, if known Paul Bean | |
| 10 Site I I Structure I I Building <input checked="" type="checkbox"/> Object I I | | 25. Open to Public? Yes <input checked="" type="checkbox"/> No <input type="checkbox"/> | |
| 11 On National Register? Yes <input type="checkbox"/> No <input checked="" type="checkbox"/> | | 26. Local Contact Person or Organization Paul Bean, Optometrist | |
| 12. Is II Eligible? Yes <input type="checkbox"/> No <input type="checkbox"/> | | 27. Other Surveys in Which Included none | |
| 13 Part of Estab Hist Dist? Yes <input type="checkbox"/> No <input checked="" type="checkbox"/> | | 28. No. of Stories 1 | |
| 14. District Potent'l? Yes <input checked="" type="checkbox"/> No <input type="checkbox"/> | | 29. Basement? Yes <input checked="" type="checkbox"/> No <input type="checkbox"/> dirt floor | |
| 15 Name of Established District | | 30. Foundation Material concrete | |
| | | 31. Wall Construction brick | |
| | | 32. Roof Type & Material flat | |
| | | 33. No. of Bays Front 2 Side 3 | |
| | | 34. Wall Treatment stretcher bond | |
| | | 35. Plan Shape rectangular | |
| | | 36. Changes (Explain in #42) Addition <input type="checkbox"/> Moved <input checked="" type="checkbox"/> | |
| | | 37. Condition Interior Exterior <u>good</u> | |
| | | 38. Preservation Underway? Yes <input type="checkbox"/> No <input checked="" type="checkbox"/> | |
| | | 39. Endangered? By What? Yes <input type="checkbox"/> No <input checked="" type="checkbox"/> | |
| | | 40. Visible from Public Road? Yes <input checked="" type="checkbox"/> No <input type="checkbox"/> | |
| | | 41. Distance from and Frontage on Road on street 42 ft. | |
| 42. Further Description of Important Features Typical 20's commercial building with parapet shaped like a very low pediment. Two storefronts, each with center door, have frame for signs above, but signs have been removed. Facade is painted white alley wall is dark red brick. | | | |
| 43 History and Significance This building occupies the site of two stores of Robards Row, built c. 1855. About 1928, a Maytag store moved into that building, and about 1935 they seem to have removed the upper stories of the building and applied the present facade. They remained at this location into the 1950's. | | | |
| 44 Description of Environment and Outbuildings Located in a row of larger commercial buildings. | | | |
| 45 Sources of information city directories; title abstract | | 46. Prepared by Esley Hamilton | |
| | | 47. Organization Hannibal Arts Council | |
| | | 48. Date 6/80 | |
| | | 49 Revision Date(s) | |





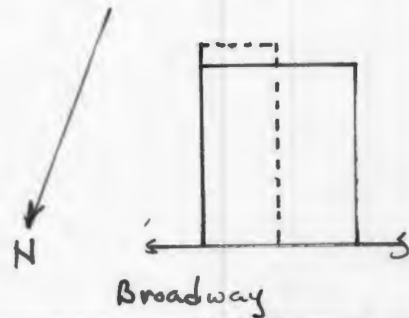

Office of Historic Preservation, P.O. Box 176, Jefferson City, Missouri 65101

HISTORIC INVENTORY

| | | | | | | | | | | | | | |
|--|--|--|--|--|--|--|--|---|--|---|--|---|--|
| 1 No | | 4 Present Name(s) Robards Row, east building | | 2 County Marion | | 5 Other Name(s) 82 MA0014 | | 3 Location of Negatives Hannibal Arts Council | | 417-419 Broadway | | 1 No | |
| 6 Specific Location 417-419 Broadway W 41' 10" of E 81' 2" of Lot 5, Block 25 | | 16 Thematic Category | | 28 No. of Stories 3 | | 29 Basement? Yes <input checked="" type="checkbox"/> No <input type="checkbox"/> | | 30 Foundation Material stone | | 31 Wall Construction brick | | 2 County Marion | |
| 7 City or Town If Rural, Township & Vicinity Hannibal | | 17 Date(s) or Period constructed 1852-1857 | | 32 Roof Type & Material flat | | 33 No. of Bays Front blank Side blank | | 34 Wall Treatment stone, metal sheeting | | 35 Plan Shape rectangular | | 4 Present Name(s) Robards Row, east building | |
| 8 Site Plan with North Arrow  | | 18 Style or Design | | 36 Changes (Explain in #42) Addition <input type="checkbox"/> Altered <input checked="" type="checkbox"/> Moved <input type="checkbox"/> | | 37 Condition Interior _____ Exterior good | | 38 Preservation Underway? Yes <input type="checkbox"/> No <input checked="" type="checkbox"/> | | 39 Endangered? By What? Yes <input type="checkbox"/> No <input checked="" type="checkbox"/> | | 5 Other Name(s) 417-419 Broadway | |
| 9 Coordinates UTM Lat _____ Long _____ | | 19 Architect or Engineer | | 40 Visible from Public Road? Yes <input checked="" type="checkbox"/> No <input type="checkbox"/> | | 41 Distance from and Frontage on Road on street 39 ft. | | 42 Further Description of Important Features Historic building has been completely encased in later materials, including corrugated metal in rear, concrete on E side, coursed fieldstone ground floor front at corners and center, and above this ten strips of metal sheeting joined by ribs. Area of 2nd and 3rd floors is framed by darker metal paneling. Doors and windows are tinted plate glass. | | 43 History and Significance This building originally looked like 421-423 Broadway next door. Both were part of a row of seven commercial structures built between 1852 and 1857 by Archibald Robards (1787-1862), a flour miller, mayor in 1846 and 1854, and leading citizen of Hannibal. In 1857, he gave this part (two units) to his daughter Jennie, who married Joseph K. Rogers of Columbia, Missouri. In 1869 #419 was occupied by the Henderson and Dedman tobacco factory. | | 44 Description of Environment and Outbuildings Narrow private alley in rear is closed by a fence at public alley behind 413-415 Broadway. Entry way is paved with tiles. | |
| 10 Site <input type="checkbox"/> Building <input checked="" type="checkbox"/> Structure <input type="checkbox"/> Object <input type="checkbox"/> | | 20 Contractor or Builder | | 45 Sources of information title abstract; city directories Dixon Wecter, <u>Sam Clemens of Hannibal</u> (1961), p. 219. Holcombe, <u>History of Marion County</u> (1884), p. 911. "Bird's Eye View of Hannibal," 1869. | | 46 Prepared by Esley Hamilton | | 47 Organization Hannibal Arts Council | | 48 Date 6/80 | | 49 Revision Date(s) | |
| 11 On National Register? Yes <input type="checkbox"/> No <input checked="" type="checkbox"/> | | 21 Original Use, if apparent commercial | | 48 Date 6/80 | | 49 Revision Date(s) | | | | | | | |
| 12 Is It Eligible? Yes <input type="checkbox"/> No <input type="checkbox"/> | | 22 Present Use commercial | | | | | | | | | | | |
| 13 Part of Estab Hist Dist? Yes <input type="checkbox"/> No <input checked="" type="checkbox"/> | | 23 Ownership Public <input type="checkbox"/> Private <input checked="" type="checkbox"/> | | | | | | | | | | | |
| 14 District Potent? Yes <input checked="" type="checkbox"/> No <input type="checkbox"/> | | 24 Owner's Name & Address, if known Bonanza Distributing Co. (Iowa Corp.) 417 Broadway | | | | | | | | | | | |
| 15 Name of Established District | | 25 Open to Public? Yes <input type="checkbox"/> No <input checked="" type="checkbox"/> | | | | | | | | | | | |
| | | 26 Local Contact Person or Organization Bonanza Distributing Company | | | | | | | | | | | |
| | | 27 Other Surveys in Which Included none | | | | | | | | | | | |



Office of Historic Preservation, P.O. Box 176, Jefferson City, Missouri 65101
HISTORIC INVENTORY

| | | | |
|---|--|--|--|
| 1. No. | | 4. Present Name(s) Robards Row, west building <i>SMA0012</i> | |
| 2. County Marion | | 5. Other Name(s) <i>SMA0015</i> | |
| 3. Location of Negatives Hannibal Arts Council | | 421-423 Broadway | |
| 6. Specific Location 421-423 Broadway E 41' 11" of W 61 1/2 ft. of Lot 5, Block 25 | | 16. Thematic Category | |
| 7. City or Town If Rural, Township & Vicinity Hannibal | | 17. Date(s) or Period constructed c. 1855 | |
| 8. Site Plan with North Arrow | | 18. Style or Design Greek Revival commercial | |
|  | | 19. Architect or Engineer | |
| | | 20. Contractor or Builder | |
| | | 21. Original Use, if apparent commercial | |
| | | 22. Present Use commercial | |
| 9. Coordinates UTM Lat _____ Long _____ | | 23. Ownership Public <input type="checkbox"/> Private <input checked="" type="checkbox"/> | |
| 10. Site <input type="checkbox"/> Building <input checked="" type="checkbox"/> Structure <input type="checkbox"/> Object <input type="checkbox"/> | | 24. Owner's Name & Address, if known 423-A. L. & Hazel Leggett 421-Kathy & Peggy Wilson (over) | |
| 11. On National Register? Yes <input type="checkbox"/> No <input checked="" type="checkbox"/> | | 25. Open to Public? Yes <input checked="" type="checkbox"/> No <input type="checkbox"/> | |
| 12. Is It Eligible? Yes <input type="checkbox"/> No <input type="checkbox"/> | | 26. Local Contact Person or Organization Hicks furs | |
| 13. Part of Estab Hist Dist? Yes <input type="checkbox"/> No <input checked="" type="checkbox"/> | | 27. Other Surveys in Which Included none | |
| 14. District Potent'l? Yes <input checked="" type="checkbox"/> No <input type="checkbox"/> | | 28. No. of Stories 3 | |
| 15. Name of Established District | | 29. Basement? Yes <input checked="" type="checkbox"/> No <input type="checkbox"/> | |
| 42. Further Description of Important Features Well preserved upper floors have double hung, 9-over-9 windows with broad wooden lintels and sills. Corbelled parapet has dentil-like effect in brick. Storefronts may have original configuration of recessed doors between display windows, and doors to upper floors at ends, but W storefront has recent shingled hood or false mansard, while E storefront has 9-pane shop-windows. | | 30. Foundation Material stone | |
| | | 31. Wall Construction brick | |
| | | 32. Roof Type & Material flat | |
| | | 33. No. of Bays Front 6 Side - | |
| 43. History and Significance Archibald Robards bought this whole lot in 1852 and built a row of seven commercial structures on it by 1857 when he gave four of them to his two daughters Sallie and Jennie. These were Sallie's; she was married to Barton W. Stone Bowen, and after his death to the Rev. H.H. Hadley or Haley of Webster Groves, Missouri. She sold in 1882 to Russell Lakenan, (over) | | 34. Wall Treatment common bond, painted | |
| 44. Description of Environment and Outbuildings | | 35. Plan Shape rectangular | |
| 45. Sources of information Title abstract Holcombe, <u>History of Marion County</u> (1884) p. 911 Wecter, <u>Sam Clemens of Hannibal</u> (1961) p. 219 <u>Bird's Eye View of Hannibal</u> , 1869 | | 36. Changes (Explain in #42) Addition <input type="checkbox"/> Altered <input checked="" type="checkbox"/> Moved <input type="checkbox"/> | |
| 46. Prepared by Esley Hamilton | | 37. Condition Interior _____ Exterior fair | |
| 47. Organization Hannibal Arts Council | | 38. Preservation Underway? Yes _____ No <input checked="" type="checkbox"/> | |
| 48. Date 1/80 Revision Date(s) | | 39. Endangered? By What? Yes <input type="checkbox"/> No <input checked="" type="checkbox"/> | |
| | | 40. Visible from Public Road? Yes <input checked="" type="checkbox"/> No <input type="checkbox"/> | |
| | | 41. Distance from and Frontage on Road on street/ 41 ft. | |
| | |  | |

24. (con't.) Leggett, 3055 Lindenwood Dr.
Fairlane E.
Dearborn, Mich. 48120

43. (con't.) who owned much other commercial property in Hannibal. Archibald Robards (1787-1862) was one of Hannibal's foremost early citizens, serving as mayor in 1846 and 1854. He was a flour miller by trade, and his house at 501 North Fifth Street still stands.



MA-AS-001-249

State Historical Survey and Planning Office, State Capitol Building, Room B-25,
HISTORIC INVENTORY Jefferson City, Missouri 65101

| | | |
|--|--|---|
| 1 No 2 County Marion 3 Location of Negatives Hannibal City Hall | 4. Present Name(s) Orpheum Theater 5. Other Name(s) Triune Cathedral | 1 No. 2. County Marion 4 Present Name(s) Orpheum Theater |
| 6. Specific Location 425 Broadway W. 20.5' Lot 5, all Lot 6; E. 42' of N Half Lot 7, BLK25 7 City or Town If Rural, Township & Vicinity Hannibal, MO 63401 8 Site Plan with North Arrow <div style="border: 1px solid black; padding: 5px; margin: 5px;"> </div> | 16. Thematic Category 17 Date(s) or Period opened January 1922 18. Style or Design neo-Classical 19. Architect or Engineer 20. Contractor or Builder 21. Original Use, if apparent movie theater 22 Present Use church 23 Ownership <div style="display: flex; justify-content: space-between;"> Public <input type="checkbox"/> Private <input checked="" type="checkbox"/> </div> 24. Owner's Name & Address, if known Frisina Enterprises, Inc. 425 Broadway Hannibal, MO 63401 25. Open to Public? Yes <input type="checkbox"/> No <input checked="" type="checkbox"/> 26. Local Contact Person or Organization 27. Other Surveys in Which Included <div style="text-align: center;">none</div> | 28. No. of Stories 3 29. Basement? Yes <input type="checkbox"/> No <input type="checkbox"/> 30. Foundation Material 31. Wall Construction brick and reinforced concrete 32. Roof Type & Material flat 33. No. of Bays <div style="display: flex; justify-content: space-between;"> Front 3 Side 12 </div> 34. Wall Treatment Flemish bond 35. Plan Shape L-shaped 36. Changes (Explain in #42) Addition <input type="checkbox"/> Altered <input type="checkbox"/> Moved <input type="checkbox"/> 37. Condition <div style="display: flex; justify-content: space-between;"> Interior Exterior fair </div> 38. Preservation Underway? Yes <input type="checkbox"/> No <input checked="" type="checkbox"/> 39. Endangered? Yes <input checked="" type="checkbox"/> No <input type="checkbox"/> <div style="text-align: center;">By What? neglect</div> 40. Visible from Public Road? Yes <input type="checkbox"/> No <input type="checkbox"/> 41. Distance from and Frontage on Road on street/20.5' |
| 9 Coordinates UTM <div style="display: flex; justify-content: space-between;"> Lat Long </div> 10 Site <input type="checkbox"/> Building <input checked="" type="checkbox"/> Structure <input type="checkbox"/> Object <input type="checkbox"/> <div style="display: flex; justify-content: space-between;"> <div> 11 On National Register? Yes <input type="checkbox"/> No <input checked="" type="checkbox"/> </div> <div> 12 Is It Eligible? Yes <input type="checkbox"/> No <input type="checkbox"/> </div> </div> <div style="display: flex; justify-content: space-between;"> <div> 13 Part of Estab Hist Dist.? Yes <input type="checkbox"/> No <input checked="" type="checkbox"/> </div> <div> 14. District Potent'l? Yes <input type="checkbox"/> No <input type="checkbox"/> </div> </div> 15 Name of Established District | 42 Further Description of Important Features <p>One story entrance wing on Broadway has semicircular marquee of chrome, ticket lobby finished mirrors and non-vitreous tile with faence pattern. Fifth Street side of lobby has five bay blind arcade between end bays of glazed terracotta. Tabernacle like placard cases have palmette decoration; stone columns have glazed terracotta composite capitals. In spandrels are wedgewood like roundels de-</p> <div style="display: flex; align-items: center;"> <div style="flex: 1;"> 43 History and Significance <p>According to Sidwell Atlas, construction began 1918. The theater opened January 1922, owned by J. B. Price Theatres, Inc., and seating 1300. The opening presentation was <u>Smiling Through</u>. Although primarily a movie theater live shows were also presented, including <u>Rain</u> and <u>Abie's Irish Rose</u>. Vaudeville acts included <u>Ed Wynn</u> and the <u>Marx Brothers</u>. In the 1940's, the</p> </div> <div style="flex: 0.5; text-align: center;"> </div> </div> 44 Description of Environment and Outbuildings <p>Broadway elevation is scaled to adjacent commercial buildings. Fifth Street looms over neighboring two-story residential structures.</p> | |
| 45 Sources of Information Story of Hannibal (1976), pp. 155, 214. | 46. Prepared by E. Hamilton 47. Organization Landmarks Comm. <div style="display: flex; justify-content: space-between;"> <div>48. Date 6/79</div> <div>49 Revision Date(s)</div> </div> | |

5 Other Name(s)
Triune Cathedral 425 Broadway

#42. (cont'd)

picting flutists and cymbalists in classical dress. Above these are entablature, cornice and parapet. Theater itself faces Fifth Street with three story elevation in Flemish bond with lighter headers, glazed terracotta quoins and band under cornice. Ground floor has double doors under two recently closed lunettes. Third story has two wedgewood like roundels depicting Orpheus in a lion-drawn chariot. Second story has five windows with glazed terracotta voussoirs, all but south window have been bricked up.

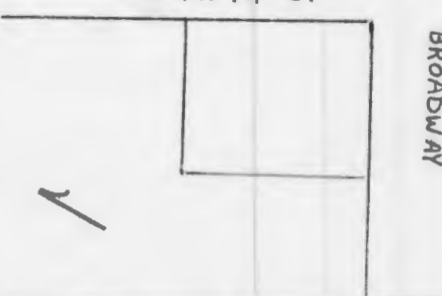
#43. (cont'd)

"Orpheum" was renamed the "Tom Sawyer". After its closing c. 1968, the theater was vacant for a decade until taken over by the present tenants, an independent religious organization. It remains the best preserved and most elaborate building of its kind in Hannibal.



MA-AS-001-250

State Historical Survey and Planning Office, State Capitol Building, Room B-25,
HISTORIC INVENTORY Jefferson City, Missouri 65101

| | |
|--|---|
| 1 No 2 County Marion 3 Location of Negatives Hannibal, City Hall 6 Specific Location 500-502 Broadway S 55' of E 42.5' Lot 1, Block 29 7 City or Town Hannibal, MO 63401 8 Site Plan with North Arrow <div style="text-align: center;">  </div> 9 Coordinates UTM Lat Long 10 Site <input type="checkbox"/> Structure <input type="checkbox"/> Building <input checked="" type="checkbox"/> Object <input type="checkbox"/> 11 On National Yes <input type="checkbox"/> 12 Is It Yes <input type="checkbox"/> Register? No <input checked="" type="checkbox"/> Eligible? No <input type="checkbox"/> 13 Part of Estab. Yes <input type="checkbox"/> 14. District Yes <input type="checkbox"/> Hist Dist? No <input checked="" type="checkbox"/> Potent'l? No <input type="checkbox"/> 15 Name of Established District 42 Further Description of Important Features <p>Recently tuckpointed; laid in bands simulating rustication with large simulated voussoirs around the central arch. Front elevation has six paired windows making three bays. Cut limestone stringcourse. Limestone lintels are cut with rectangular coffered end panels. Above third floor, a wooden entablature is surmounted by a short brick parapet. The third floor was gutted by fire in</p> | 4. Present Name(s) Hornback Building 5. Other Name(s) 500 Broadway 16. Thematic Category 17 Date(s) or Period c. 1908 18 Style or Design vaguely neo-classical 19. Architect or Engineer Malcolm S. Martin 20. Contractor or Builder Courtney Brothers 21. Original Use, if apparent office 22 Present Use office 23 Ownership Public <input type="checkbox"/> Private <input checked="" type="checkbox"/> 24. Owner's Name & Address, if known John Lyng 2400 Broadway Hannibal, MO 63401 25. Open to Yes <input checked="" type="checkbox"/> No <input type="checkbox"/> Public? Public? 26. Local Contact Person or Organization owner/tenants 27. Other Surveys in Which Included none 28. No. of Stories 3 29. Basement? Yes <input type="checkbox"/> No <input type="checkbox"/> 30. Foundation Material 31. Wall Construction brick 32. Roof Type & Material flat 33. No. of Bays Front 3 Side 6 34. Wall Treatment special bond 35. Plan Shape square 36. Changes Addition <input type="checkbox"/> Altered <input type="checkbox"/> Moved <input type="checkbox"/> (Explain in #42) 37. Condition Interior poor Exterior excellent 38. Preservation Yes <input checked="" type="checkbox"/> No <input type="checkbox"/> Underway? Underway? 39. Endangered? Yes <input type="checkbox"/> No <input checked="" type="checkbox"/> By What? By What? 40 Visible from Yes <input checked="" type="checkbox"/> No <input type="checkbox"/> Public Road? Public Road? 41 Distance from and Frontage on Road on street/38' |
| 43 History and Significance <p>Dr. Edward T. Hornback built this building as an office for himself and others, including Malcolm S. Martin, the architect (1877-1927). Hornback was a specialist in eye, ear, nose and throat. He was joined in his practice by his son George in 1928. Dr. J. C. Chilton had other offices in the</p> | |
| 44 Description of Environment and Outbuildings <p>Located at end of a row of commercial buildings overlooking Central Park.</p> | |
| 45 Sources of Information <p><u>Hannibal Courier Post, 2/23/1978</u> City directories</p> | 46. Prepared by E. Hamilton 47. Organization Landmarks Comm. 48. Date 49 Revision Date(s) 6/79 |

1 No.
2. County
Marion
4 Present Name(s)
Hornback Building
5 City Name(s)
500 Broadway

#42. (cont'd)

early 1979 and is being reconstructed with a new roof.

#43. (cont'd)

building for more than fifty years. Roy Hamlin, attorney, established his offices here in 1927. He was later the Speaker of the House in the State Legislature. The building was sold to the present owner following George Hornback's death in 1975.



Office of Historic Preservation, P.O. Box 176, Jefferson City, Missouri 65101

HISTORIC INVENTORY

| | | | |
|---|--|--|--|
| 1 No | | 4 Present Name(s) <div style="text-align: right;">DeGaris Flats 88 MA0018</div> | |
| 2 County Marion | | 5 Other Name(s) | |
| 3 Location of Negatives Hannibal Arts Council | | 504-506-508-510 Broadway | |
| 6 Specific Location 504-506-508-510 Broadway West 99 1/2 ft. of Lot 1, Block 29 | | 16. Thematic Category | |
| 7 City or Town / If Rural, Township & Vicinity Hannibal | | 17 Date(s) or Period constructed 1900 | |
| 8 Site Plan with North Arrow | | 18 Style or Design Queen Anne | |
| | | 19 Architect or Engineer | |
| | | 20 Contractor or Builder | |
| | | 21. Original Use, if apparent apartments and offices | |
| | | 22 Present Use offices | |
| 9 Coordinates Lat _____ Long _____ UTM | | 23 Ownership Smith estate or Masonic order Public <input checked="" type="checkbox"/> Private <input checked="" type="checkbox"/> | |
| 10 Site <input checked="" type="checkbox"/> Building <input checked="" type="checkbox"/> Structure <input checked="" type="checkbox"/> Object <input checked="" type="checkbox"/> | | 24. Owner's Name & Address, if known Estate of Stanley H. Smith 911 Reservoir-Hannibal, Mo. 63401 | |
| 11 On National Register? Yes <input checked="" type="checkbox"/> No <input checked="" type="checkbox"/> | | 25. Open to Public? Yes <input checked="" type="checkbox"/> No <input checked="" type="checkbox"/> | |
| 12. Is II Eligible? Yes <input checked="" type="checkbox"/> No <input checked="" type="checkbox"/> | | 26. Local Contact Person or Organization | |
| 13 Part of Estab Hist Dist? Yes <input checked="" type="checkbox"/> No <input checked="" type="checkbox"/> | | 27. Other Surveys in Which Included none | |
| 14. District Potent'ly? Yes <input checked="" type="checkbox"/> No <input checked="" type="checkbox"/> | | 28. No. of Stories 2 | |
| 15 Name of Established District | | 29. Basement? Yes <input checked="" type="checkbox"/> No <input checked="" type="checkbox"/> | |
| 42 Further Description of Important Features | | 30. Foundation Material rock-face | |
| <p>This is a row of four rowhouses articulated as two double houses with one central firewall matching end parapets. Doors in third & tenth bays are paired as are windows in 11th bay. All openings have segmental arch tops with radiating bricks, doors have transoms. Sills are rock-face ashlar. Three corbelled buttresses surround center second-floor windows of each half of building. Center (over)</p> | | 31. Wall Construction brick | |
| | | 32. Roof Type & Material high gable, comp. shingle | |
| | | 33. No. of Bays Front 11 Side blank | |
| | | 34. Wall Treatment stretcher bond | |
| 43 History and Significance | | 35. Plan Shape U-shape | |
| <p>William DeGaris bought this site in 1899 from the Brittingham family and built this building the following year. Its offices attracted many physicians, and stimulated the construction of three other buildings in this block primarily for medical offices. Among early tenants were Drs. Jesse Edmondson, Lewis H. Tutt, Janet Reid and L. T. Brittingham. DeGaris (over)</p> | | 36. Changes (Explain in #42) Addition: <input checked="" type="checkbox"/> Altered <input checked="" type="checkbox"/> Moved <input checked="" type="checkbox"/> | |
| | | 37. Condition Interior <u>excellent</u> Exterior <u>excellent</u> | |
| | | 38. Preservation Underway? Yes <input checked="" type="checkbox"/> No <input checked="" type="checkbox"/> | |
| | | 39. Endangered? By What? Yes <input checked="" type="checkbox"/> No <input checked="" type="checkbox"/> | |
| 44 Description of Environment and Outbuildings | | 40. Visible from Public Road? Yes <input checked="" type="checkbox"/> No <input checked="" type="checkbox"/> | |
| 45 Sources of information Title abstract; city directories | | 41. Distance from and Frontage on Road on street/ 99.5 ft. | |
| | | 46. Prepared by Esley Hamilton | |
| | | 47. Organization Hannibal Arts Council | |
| | | 48 Date 1/49 Revision Date(s) | |



HISTORIC INVENTORY



42. (cont'd) firewall has characteristic Hannibal corbelled eave. Chimneys rise at tops of parapets. Concrete front porches have stairs to sides and pipe railings. Brick is now painted olive green.

43. (Con't). himself lived here, he had drugstores at 407 and 207 Broadway, while his brother Ed had another drugstore at 325 Broadway.



DMA-AS-001-202

Office of Historic Preservation, P.O. Box 176, Jefferson City, Missouri 65101
HISTORIC INVENTORY

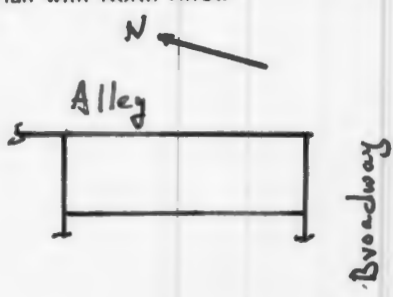

| | | | | |
|--|--|---|--|---|
| 1 No | | 4 Present Name(s) <div style="text-align: right;">SOMACORP</div> Third Farmers & Merchants Bank | | 1 No |
| 2 County Marion | | 5 Other Name(s) | | |
| 3 Location of Negatives Hannibal Arts Council | | 505 Broadway | | |
| 6 Specific Location 505 Broadway | | 16 Thematic Category | | 2 County Marion |
| 7 City or Town II Rural, Township & Vicinity Hannibal | | 17 Date(s) or Period constructed 1970 | | |
| 8 Site Plan with North Arrow <div style="text-align: center;">BROADWAY </div> | | 18 Style or Design contemporary mansard revival | | |
| | | 19 Architect or Engineer | | |
| | | 20 Contractor or Builder | | |
| | | 21 Original Use, if apparent bank | | |
| | | 22 Present Use bank | | |
| | | 23 Ownership Public <input checked="" type="checkbox"/> Private <input checked="" type="checkbox"/> | | |
| | | 24 Owner's Name & Address, if known Farmers & Merchants Bank | | |
| | | 25 Open to Public? Yes <input checked="" type="checkbox"/> No <input type="checkbox"/> | | |
| 9 Coordinates Lat Long | | 26 Local Contact Person or Organization business hours | | 4 Present Name(s) Third Farmers & Merchants Bank |
| 10 Site I Building <input checked="" type="checkbox"/> Structure I Object <input type="checkbox"/> | | 27 Other Surveys in Which Included none | | |
| 11 On National Register? Yes <input type="checkbox"/> No <input checked="" type="checkbox"/> | | 28 No. of Stories 1 | | |
| 12 Is II Eligible? Yes <input type="checkbox"/> No <input type="checkbox"/> | | 29 Basement? Yes <input checked="" type="checkbox"/> No <input type="checkbox"/> | | |
| 13 Part of Estab Hist Dist? Yes <input type="checkbox"/> No <input checked="" type="checkbox"/> | | 30 Foundation Material concrete | | |
| 14 District Potent'l? Yes <input checked="" type="checkbox"/> No <input type="checkbox"/> | | 31 Wall Construction brick | | |
| 15 Name of Established District | | 32 Roof Type & Material false mansard | | |
| | | 33 No. of Bays Front irr. Side irr. | | |
| | | 34 Wall Treatment stretcher bond | | |
| | | 35 Plan Shape square | | |
| | | 36 Changes (Explain in #42) Addition: <input type="checkbox"/> Altered: <input type="checkbox"/> Moved: <input type="checkbox"/> | | 5 Other Name(s) 505 Broadway |
| | | 37 Condition Interior Exterior good | | |
| | | 38 Preservation Underway? Yes <input type="checkbox"/> No <input checked="" type="checkbox"/> | | |
| | | 39 Endangered? By What? Yes <input type="checkbox"/> No <input checked="" type="checkbox"/> | | |
| | | 40 Visible from Public Road? Yes <input checked="" type="checkbox"/> No <input type="checkbox"/> | | |
| | | 41 Distance from and Frontage on Road 1142 ft. | | |
| | |  | | |
| 42 Further Description of Important Features Typical suburban type structure has NE corner entrance doors and adjacent window walls of tinted glass on bronzed frames. Brick walls at NW & SE corners have header caps breaking through mansard overhang and long inscriptions using detachable letters. Roof is hung with composition material resembling slate; overhang is boxed with tongue-in-groove dark-stained wood. S wall is brick with 2 metal drive-in windows. | | | | |
| 43 History and Significance This is the third building built by the F&M Bank, which was founded in 1870 and built 201 North Main Street in 1876. In 1911 the bank moved to 212-214 Broadway, and in 1970 to this location, which has six cashier windows and two drive-up windows. Many of Hannibal's outstanding men have been associated with this bank over the years, including John Garth, (over) | | | | |
| 44 Description of Environment and Outbuildings Large parking lot corners Lot 2 of Block 28, on the site of the Amas Stillwell House, a large Second-Empire structure which was the location of a notorious murder. | | | | |
| 45 Sources of Information Greene, Mirror of Hannibal Hannibal Morning Journal, August 20, 1911 Hannibal Courier-Post, July 20, 1970 Hagood, Story of Hannibal, P. 85 | | 46 Prepared by Esley Hamilton | | 1 No |
| | | 47 Organization Hannibal Arts Council | | |
| | | 48 Date 6/80 | | 49 Revision Date(s) |

HISTORIC INVENTORY

| | | | |
|---|--|---|--|
| <p>1. Name of Property: Bank</p> | | <p>2. Address: 302 Broadway</p> | |
| <p>3. City: Portland</p> | | <p>4. State: ME</p> | |
| <p>5. Date of Inventory: 1970</p> | | <p>6. Inventory Number: 002</p> | |
| <p>7. Name of Owner: Bank</p> | | <p>8. Name of Architect: Bank</p> | |
| <p>9. Name of Contractor: Bank</p> | | <p>10. Name of Engineer: Bank</p> | |
| <p>11. Name of Surveyor: Bank</p> | | <p>12. Name of Photographer: Bank</p> | |
| <p>13. Name of Inspector: Bank</p> | | <p>14. Name of Recorder: Bank</p> | |
| <p>15. Name of Translator: Bank</p> | | <p>16. Name of Interpreter: Bank</p> | |
| <p>17. Name of Transcriber: Bank</p> | | <p>18. Name of Typist: Bank</p> | |
| <p>19. Name of Proofreader: Bank</p> | | <p>20. Name of Binder: Bank</p> | |
| <p>21. Name of Distributor: Bank</p> | | <p>22. Name of Retailer: Bank</p> | |
| <p>23. Name of Wholesaler: Bank</p> | | <p>24. Name of Manufacturer: Bank</p> | |
| <p>25. Name of Importer: Bank</p> | | <p>26. Name of Exporter: Bank</p> | |
| <p>27. Name of Agent: Bank</p> | | <p>28. Name of Broker: Bank</p> | |
| <p>29. Name of Dealer: Bank</p> | | <p>30. Name of Retailer: Bank</p> | |
| <p>31. Name of Wholesaler: Bank</p> | | <p>32. Name of Manufacturer: Bank</p> | |
| <p>33. Name of Importer: Bank</p> | | <p>34. Name of Exporter: Bank</p> | |
| <p>35. Name of Agent: Bank</p> | | <p>36. Name of Broker: Bank</p> | |
| <p>37. Name of Dealer: Bank</p> | | <p>38. Name of Retailer: Bank</p> | |
| <p>39. Name of Wholesaler: Bank</p> | | <p>40. Name of Manufacturer: Bank</p> | |
| <p>41. Name of Importer: Bank</p> | | <p>42. Name of Exporter: Bank</p> | |
| <p>43. Name of Agent: Bank</p> | | <p>44. Name of Broker: Bank</p> | |
| <p>45. Name of Dealer: Bank</p> | | <p>46. Name of Retailer: Bank</p> | |
| <p>47. Name of Wholesaler: Bank</p> | | <p>48. Name of Manufacturer: Bank</p> | |
| <p>49. Name of Importer: Bank</p> | | <p>50. Name of Exporter: Bank</p> | |
| <p>51. Name of Agent: Bank</p> | | <p>52. Name of Broker: Bank</p> | |
| <p>53. Name of Dealer: Bank</p> | | <p>54. Name of Retailer: Bank</p> | |
| <p>55. Name of Wholesaler: Bank</p> | | <p>56. Name of Manufacturer: Bank</p> | |
| <p>57. Name of Importer: Bank</p> | | <p>58. Name of Exporter: Bank</p> | |
| <p>59. Name of Agent: Bank</p> | | <p>60. Name of Broker: Bank</p> | |
| <p>61. Name of Dealer: Bank</p> | | <p>62. Name of Retailer: Bank</p> | |
| <p>63. Name of Wholesaler: Bank</p> | | <p>64. Name of Manufacturer: Bank</p> | |
| <p>65. Name of Importer: Bank</p> | | <p>66. Name of Exporter: Bank</p> | |
| <p>67. Name of Agent: Bank</p> | | <p>68. Name of Broker: Bank</p> | |
| <p>69. Name of Dealer: Bank</p> | | <p>70. Name of Retailer: Bank</p> | |
| <p>71. Name of Wholesaler: Bank</p> | | <p>72. Name of Manufacturer: Bank</p> | |
| <p>73. Name of Importer: Bank</p> | | <p>74. Name of Exporter: Bank</p> | |
| <p>75. Name of Agent: Bank</p> | | <p>76. Name of Broker: Bank</p> | |
| <p>77. Name of Dealer: Bank</p> | | <p>78. Name of Retailer: Bank</p> | |
| <p>79. Name of Wholesaler: Bank</p> | | <p>80. Name of Manufacturer: Bank</p> | |
| <p>81. Name of Importer: Bank</p> | | <p>82. Name of Exporter: Bank</p> | |
| <p>83. Name of Agent: Bank</p> | | <p>84. Name of Broker: Bank</p> | |
| <p>85. Name of Dealer: Bank</p> | | <p>86. Name of Retailer: Bank</p> | |
| <p>87. Name of Wholesaler: Bank</p> | | <p>88. Name of Manufacturer: Bank</p> | |
| <p>89. Name of Importer: Bank</p> | | <p>90. Name of Exporter: Bank</p> | |
| <p>91. Name of Agent: Bank</p> | | <p>92. Name of Broker: Bank</p> | |
| <p>93. Name of Dealer: Bank</p> | | <p>94. Name of Retailer: Bank</p> | |
| <p>95. Name of Wholesaler: Bank</p> | | <p>96. Name of Manufacturer: Bank</p> | |
| <p>97. Name of Importer: Bank</p> | | <p>98. Name of Exporter: Bank</p> | |
| <p>99. Name of Agent: Bank</p> | | <p>100. Name of Broker: Bank</p> | |
| <p>101. Name of Dealer: Bank</p> | | <p>102. Name of Retailer: Bank</p> | |
| <p>103. Name of Wholesaler: Bank</p> | | <p>104. Name of Manufacturer: Bank</p> | |
| <p>105. Name of Importer: Bank</p> | | <p>106. Name of Exporter: Bank</p> | |
| <p>107. Name of Agent: Bank</p> | | <p>108. Name of Broker: Bank</p> | |
| <p>109. Name of Dealer: Bank</p> | | <p>110. Name of Retailer: Bank</p> | |
| <p>111. Name of Wholesaler: Bank</p> | | <p>112. Name of Manufacturer: Bank</p> | |
| <p>113. Name of Importer: Bank</p> | | <p>114. Name of Exporter: Bank</p> | |
| <p>115. Name of Agent: Bank</p> | | <p>116. Name of Broker: Bank</p> | |
| <p>117. Name of Dealer: Bank</p> | | <p>118. Name of Retailer: Bank</p> | |
| <p>119. Name of Wholesaler: Bank</p> | | <p>120. Name of Manufacturer: Bank</p> | |
| <p>121. Name of Importer: Bank</p> | | <p>122. Name of Exporter: Bank</p> | |
| <p>123. Name of Agent: Bank</p> | | <p>124. Name of Broker: Bank</p> | |
| <p>125. Name of Dealer: Bank</p> | | <p>126. Name of Retailer: Bank</p> | |
| <p>127. Name of Wholesaler: Bank</p> | | <p>128. Name of Manufacturer: Bank</p> | |
| <p>129. Name of Importer: Bank</p> | | <p>130. Name of Exporter: Bank</p> | |
| <p>131. Name of Agent: Bank</p> | | <p>132. Name of Broker: Bank</p> | |
| <p>133. Name of Dealer: Bank</p> | | <p>134. Name of Retailer: Bank</p> | |
| <p>135. Name of Wholesaler: Bank</p> | | <p>136. Name of Manufacturer: Bank</p> | |
| <p>137. Name of Importer: Bank</p> | | <p>138. Name of Exporter: Bank</p> | |
| <p>139. Name of Agent: Bank</p> | | <p>140. Name of Broker: Bank</p> | |
| <p>141. Name of Dealer: Bank</p> | | <p>142. Name of Retailer: Bank</p> | |
| <p>143. Name of Wholesaler: Bank</p> | | <p>144. Name of Manufacturer: Bank</p> | |
| <p>145. Name of Importer: Bank</p> | | <p>146. Name of Exporter: Bank</p> | |
| <p>147. Name of Agent: Bank</p> | | <p>148. Name of Broker: Bank</p> | |
| <p>149. Name of Dealer: Bank</p> | | <p>150. Name of Retailer: Bank</p> | |
| <p>151. Name of Wholesaler: Bank</p> | | <p>152. Name of Manufacturer: Bank</p> | |
| <p>153. Name of Importer: Bank</p> | | <p>154. Name of Exporter: Bank</p> | |
| <p>155. Name of Agent: Bank</p> | | <p>156. Name of Broker: Bank</p> | |
| <p>157. Name of Dealer: Bank</p> | | <p>158. Name of Retailer: Bank</p> | |
| <p>159. Name of Wholesaler: Bank</p> | | <p>160. Name of Manufacturer: Bank</p> | |
| <p>161. Name of Importer: Bank</p> | | <p>162. Name of Exporter: Bank</p> | |
| <p>163. Name of Agent: Bank</p> | | <p>164. Name of Broker: Bank</p> | |
| <p>165. Name of Dealer: Bank</p> | | <p>166. Name of Retailer: Bank</p> | |
| <p>167. Name of Wholesaler: Bank</p> | | <p>168. Name of Manufacturer: Bank</p> | |
| <p>169. Name of Importer: Bank</p> | | <p>170. Name of Exporter: Bank</p> | |
| <p>171. Name of Agent: Bank</p> | | <p>172. Name of Broker: Bank</p> | |
| <p>173. Name of Dealer: Bank</p> | | <p>174. Name of Retailer: Bank</p> | |
| <p>175. Name of Wholesaler: Bank</p> | | <p>176. Name of Manufacturer: Bank</p> | |
| <p>177. Name of Importer: Bank</p> | | <p>178. Name of Exporter: Bank</p> | |
| <p>179. Name of Agent: Bank</p> | | <p>180. Name of Broker: Bank</p> | |
| <p>181. Name of Dealer: Bank</p> | | <p>182. Name of Retailer: Bank</p> | |
| <p>183. Name of Wholesaler: Bank</p> | | <p>184. Name of Manufacturer: Bank</p> | |
| <p>185. Name of Importer: Bank</p> | | <p>186. Name of Exporter: Bank</p> | |
| <p>187. Name of Agent: Bank</p> | | <p>188. Name of Broker: Bank</p> | |
| <p>189. Name of Dealer: Bank</p> | | <p>190. Name of Retailer: Bank</p> | |
| <p>191. Name of Wholesaler: Bank</p> | | <p>192. Name of Manufacturer: Bank</p> | |
| <p>193. Name of Importer: Bank</p> | | <p>194. Name of Exporter: Bank</p> | |
| <p>195. Name of Agent: Bank</p> | | <p>196. Name of Broker: Bank</p> | |
| <p>197. Name of Dealer: Bank</p> | | <p>198. Name of Retailer: Bank</p> | |
| <p>199. Name of Wholesaler: Bank</p> | | <p>200. Name of Manufacturer: Bank</p> | |
| <p>201. Name of Importer: Bank</p> | | <p>202. Name of Exporter: Bank</p> | |
| <p>203. Name of Agent: Bank</p> | | <p>204. Name of Broker: Bank</p> | |
| <p>205. Name of Dealer: Bank</p> | | <p>206. Name of Retailer: Bank</p> | |
| <p>207. Name of Wholesaler: Bank</p> | | <p>208. Name of Manufacturer: Bank</p> | |
| <p>209. Name of Importer: Bank</p> | | <p>210. Name of Exporter: Bank</p> | |
| <p>211. Name of Agent: Bank</p> | | <p>212. Name of Broker: Bank</p> | |
| <p>213. Name of Dealer: Bank</p> | | <p>214. Name of Retailer: Bank</p> | |
| <p>215. Name of Wholesaler: Bank</p> | | <p>216. Name of Manufacturer: Bank</p> | |
| <p>217. Name of Importer: Bank</p> | | <p>218. Name of Exporter: Bank</p> | |
| <p>219. Name of Agent: Bank</p> | | <p>220. Name of Broker: Bank</p> | |
| <p>221. Name of Dealer: Bank</p> | | <p>222. Name of Retailer: Bank</p> | |
| <p>223. Name of Wholesaler: Bank</p> | | <p>224. Name of Manufacturer: Bank</p> | |
| <p>225. Name of Importer: Bank</p> | | <p>226. Name of Exporter: Bank</p> | |
| <p>227. Name of Agent: Bank</p> | | <p>228. Name of Broker: Bank</p> | |
| <p>229. Name of Dealer: Bank</p> | | <p>230. Name of Retailer: Bank</p> | |
| <p>231. Name of Wholesaler: Bank</p> | | <p>232. Name of Manufacturer: Bank</p> | |
| <p>233. Name of Importer: Bank</p> | | <p>234. Name of Exporter: Bank</p> | |
| <p>235. Name of Agent: Bank</p> | | <p>236. Name of Broker: Bank</p> | |
| <p>237. Name of Dealer: Bank</p> | | <p>238. Name of Retailer: Bank</p> | |
| <p>239. Name of Wholesaler: Bank</p> | | <p>240. Name of Manufacturer: Bank</p> | |
| <p>241. Name of Importer: Bank</p> | | <p>242. Name of Exporter: Bank</p> | |
| <p>243. Name of Agent: Bank</p> | | <p>244. Name of Broker: Bank</p> | |
| <p>245. Name of Dealer: Bank</p> | | <p>246. Name of Retailer: Bank</p> | |
| <p>247. Name of Wholesaler: Bank</p> | | <p>248. Name of Manufacturer: Bank</p> | |
| <p>249. Name of Importer: Bank</p> | | <p>250. Name of Exporter: Bank</p> | |
| <p>251. Name of Agent: Bank</p> | | <p>252. Name of Broker: Bank</p> | |
| <p>253. Name of Dealer: Bank</p> | | <p>254. Name of Retailer: Bank</p> | |
| <p>255. Name of Wholesaler: Bank</p> | | <p>256. Name of Manufacturer: Bank</p> | |
| <p>257. Name of Importer: Bank</p> | | <p>258. Name of Exporter: Bank</p> | |
| <p>259. Name of Agent: Bank</p> | | <p>260. Name of Broker: Bank</p> | |
| <p>261. Name of Dealer: Bank</p> | | <p>262. Name of Retailer: Bank</p> | |
| <p>263. Name of Wholesaler: Bank</p> | | <p>264. Name of Manufacturer: Bank</p> | |
| <p>265. Name of Importer: Bank</p> | | <p>266. Name of Exporter: Bank</p> | |
| <p>267. Name of Agent: Bank</p> | | <p>268. Name of Broker: Bank</p> | |
| <p>269. Name of Dealer: Bank</p> | | <p>270. Name of Retailer: Bank</p> | |
| <p>271. Name of Wholesaler: Bank</p> | | <p>272. Name of Manufacturer: Bank</p> | |
| <p>273. Name of Importer: Bank</p> | | <p>274. Name of Exporter: Bank</p> | |
| <p>275. Name of Agent: Bank</p> | | <p>276. Name of Broker: Bank</p> | |
| <p>277. Name of Dealer: Bank</p> | | <p>278. Name of Retailer: Bank</p> | |
| <p>279. Name of Wholesaler: Bank</p> | | <p>280. Name of Manufacturer: Bank</p> | |
| <p>281. Name of Importer: Bank</p> | | <p>282. Name of Exporter: Bank</p> | |
| <p>283. Name of Agent: Bank</p> | | <p>284. Name of Broker: Bank</p> | |
| <p>285. Name of Dealer: Bank</p> | | <p>286. Name of Retailer: Bank</p> | |
| <p>287. Name of Wholesaler: Bank</p> | | <p>288. Name of Manufacturer: Bank</p> | |
| <p>289. Name of Importer: Bank</p> | | <p>290. Name of Exporter: Bank</p> | |
| <p>291. Name of Agent: Bank</p> | | <p>292. Name of Broker: Bank</p> | |
| <p>293. Name of Dealer: Bank</p> | | <p>294. Name of Retailer: Bank</p> | |
| <p>295. Name of Wholesaler: Bank</p> | | <p>296. Name of Manufacturer: Bank</p> | |
| <p>297. Name of Importer: Bank</p> | | <p>298. Name of Exporter: Bank</p> | |
| <p>299. Name of Agent: Bank</p> | | <p>300. Name of Broker: Bank</p> | |
| <p>301. Name of Dealer: Bank</p> | | <p>302. Name of Retailer: Bank</p> | |
| <p>303. Name of Wholesaler: Bank</p> | | <p>304. Name of Manufacturer: Bank</p> | |
| <p>305. Name of Importer: Bank</p> | | <p>306. Name of Exporter: Bank</p> | |
| <p>307. Name of Agent: Bank</p> | | <p>308. Name of Broker: Bank</p> | |
| <p>309. Name of Dealer: Bank</p> | | <p>310. Name of Retailer: Bank</p> | |
| <p>311. Name of Wholesaler: Bank</p> | | <p>312. Name of Manufacturer: Bank</p> | |
| <p>313. Name of Importer: Bank</p> | | <p>314. Name of Exporter: Bank</p> | |
| <p>315. Name of Agent: Bank</p> | | <p>316. Name of Broker: Bank</p> | |
| <p>317. Name of Dealer: Bank</p> | | <p>318. Name of Retailer: Bank</p> | |
| <p>319. Name of Wholesaler: Bank</p> | | <p>320. Name of Manufacturer: Bank</p> | |
| <p>321. Name of Importer: Bank</p> | | <p>322. Name of Exporter: Bank</p> | |
| <p>323. Name of Agent: Bank</p> | | <p>324. Name of Broker: Bank</p> | |
| <p>325. Name of Dealer: Bank</p> | | <p>326. Name of Retailer: Bank</p> | |
| <p>327. Name of Wholesaler: Bank</p> | | <p>328. Name of Manufacturer: Bank</p> | |
| <p>329. Name of Importer: Bank</p> | | <p>330. Name of Exporter: Bank</p> | |
| <p>331. Name of Agent: Bank</p> | | <p>332. Name of Broker: Bank</p> | |
| <p>333. Name of Dealer: Bank</p> | | <p>334. Name of Retailer: Bank</p> | |
| <p>335. Name of Wholesaler: Bank</p> | | <p>336. Name of Manufacturer: Bank</p> | |
| <p>337. Name of Importer: Bank</p> | | <p>338. Name of Exporter: Bank</p> | |
| <p>339. Name of Agent: Bank</p> | | <p>340. Name of Broker: Bank</p> | |
| <p>341. Name of Dealer: Bank</p> | | <p>342. Name of Retailer: Bank</p> | |
| <p>343. Name of Wholesaler: Bank</p> | | <p>344. Name of Manufacturer: Bank</p> | |
| <p>345. Name of Importer: Bank</p> | | <p>346. Name of Exporter: Bank</p> | |
| <p>347. Name of Agent: Bank</p> | | <p>348. Name of Broker: Bank</p> | |
| <p>349. Name of Dealer: Bank</p> | | <p>350. Name of Retailer: Bank</p> | |
| <p>351. Name of Wholesaler: Bank</p> | | <p>352. Name of Manufacturer: Bank</p> | |
| <p>353. Name of Importer: Bank</p> | | <p>354. Name of Exporter: Bank</p> | |
| <p>355. Name of Agent: Bank</p> | | <p>356. Name of Broker: Bank</p> | |
| <p>357. Name of Dealer: Bank</p> | | <p>358. Name of Retailer: Bank</p> | |
| <p>359. Name of Wholesaler: Bank</p> | | <p>360. Name of Manufacturer: Bank</p> | |
| <p>361. Name of Importer: Bank</p> | | <p>362. Name of Exporter: Bank</p> | |
| <p>363. Name of Agent: <</p> | | | |



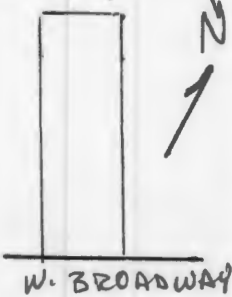

Office of Historic Preservation, P.O. Box 176, Jefferson City, Missouri 65101
HISTORIC INVENTORY

| | | | | | |
|--|--|--|--|---|--------------------|
| 1 No | | 4 Present Name(s) <div style="text-align: right;">SOMABO19 SOMABO17</div> | | 1 No | |
| 2 County Marion | | 5 Other Name(s) 512 Broadway | | | 2 County Marion |
| 3 Location of Negatives Hannibal Arts Council | | | | | |
| 6 Specific Location 512 Broadway Lot 1 of Lakenan's subdivision of Lot 8, Block 29 | | 16. Thematic Category | | 4. Present Name(s) Marion | |
| 7 City or Town II Rural, Township & Vicinity Hannibal | | 17 Date(s) or Period original constructed c. 1910 | | | |
| 8 Site Plan with North Arrow <div style="text-align: center;">  </div> | | 18 Style or Design - | | | |
| | | 19. Architect or Engineer | | | |
| | | 20. Contractor or Builder | | | |
| | | 21. Original Use, if apparent now commercial | | | |
| | | 22 Present Use now commercial | | | |
| | | 23 Ownership Public <input type="checkbox"/> Private <input checked="" type="checkbox"/> | | | |
| | | 24. Owner's Name & Address, if known John & Helen Lewellen | | | |
| | | 25. Open to Public? Yes <input checked="" type="checkbox"/> No <input type="checkbox"/> | | | |
| 9 Coordinates UTM Lat Long | | 26. Local Contact Person or Organization Kirt Lewellen MFA Insurance | | 5 Other Name(s) 512 Broadway | |
| 10 Site <input type="checkbox"/> Building <input checked="" type="checkbox"/> Structure <input type="checkbox"/> Object <input type="checkbox"/> | | 27. Other Surveys in Which Included none | | | |
| 11 On National Register? Yes <input type="checkbox"/> No <input checked="" type="checkbox"/> | | 28. No. of Stories 1 | | | |
| 12. Is it Eligible? Yes <input type="checkbox"/> No <input type="checkbox"/> | | 29. Basement? Yes <input type="checkbox"/> No <input checked="" type="checkbox"/> | | | |
| 13 Part of Estab Hist Dist? Yes <input type="checkbox"/> No <input checked="" type="checkbox"/> | | 30. Foundation Material not evident | | | |
| 14. District Potent'l? Yes <input checked="" type="checkbox"/> No <input type="checkbox"/> | | 31. Wall Construction brick | | | |
| 15 Name of Established District | | 32. Roof Type & Material flat | | | |
| | | 33. No. of Bays Front Side blank | | | |
| | | 34. Wall Treatment concrete stucco | | | |
| | | 35. Plan Shape square | | | |
| | | 36. Changes (Explain in #42) Addition <input type="checkbox"/> Altered <input checked="" type="checkbox"/> Moved <input type="checkbox"/> | | | |
| | | 37. Condition Interior Exterior poor | | | |
| | | 38. Preservation Underway? Yes <input type="checkbox"/> No <input checked="" type="checkbox"/> | | | |
| | | 39. Endangered? By What? Yes <input type="checkbox"/> No <input checked="" type="checkbox"/> | | | |
| | | 40. Visible from Public Road? Yes <input checked="" type="checkbox"/> No <input type="checkbox"/> | | | |
| | | 41. Distance from and Frontage on Road on street/21 ft. | | | |
| 42. Further Description of Important Features This is the front fragment of a larger building. Rear wall is now corrugated metal and plywood. Alley wall is visibly bowed. Front has corrugated metal panels surrounding shop-windows and plywood covered fascie. | | | |  | |
| 43 History and Significance This part of Lakenan's subdivision was first built in the early 1890's but it has been altered so often that all its historic character has been lost. | | | | | |
| 44 Description of Environment and Outbuildings | | | | | |
| 45 Sources of information 1885, 1890, and 1899 Sanborn Maps | | | | 512 Broadway | |
| 46. Prepared by Esley Hamilton | | | | | |
| 47. Organization Hannibal Arts Council | | | | | |
| 48. Date 6/80 | | 49 Revision Date(s) | | | |



Office of Historic Preservation, P.O. Box 176, Jefferson City, Missouri 65101

HISTORIC INVENTORY

| | | | | |
|--|--|---|--|---------------------------------|
| 1 No | | 4 Present Name(s) | | 1 No |
| 2 County Marion | | 5 Other Name(s) | | |
| 3 Location of Negatives Hannibal Arts Council | | 514 Broadway | | |
| 6 Specific Location 514 Broadway Lot 2 of Lakenan's subdivision of Lot 8, Block 29 | | 16 Thematic Category | | 2 County Marion |
| 7 City or Town If Rural, Township & Vicinity Hannibal | | 17 Date(s) or Period constructed 1893 & later | | |
| 8 Site Plan with North Arrow  | | 18 Style or Design mansard revival | | |
| 9 Coordinates UTM Lat Long | | 19 Architect or Engineer | | 4. Present Name(s) |
| | | 20 Contractor or Builder | | |
| | | 21 Original Use, if apparent commercial | | |
| | | 22 Present Use commercial | | |
| 10 Site: <input type="checkbox"/> Building <input checked="" type="checkbox"/> Structure: <input type="checkbox"/> Object: <input type="checkbox"/> | | 23 Ownership Public: <input type="checkbox"/> Private: <input checked="" type="checkbox"/> | | 5 Other Name(s) 514 Broadway |
| 11 On National Register? Yes: <input type="checkbox"/> No: <input checked="" type="checkbox"/> | | 24 Owner's Name & Address, if known Wm. & Jane Verrant 25 Holliday Hannibal, Mo. 63401 | | |
| 12 Is It Eligible? Yes: <input type="checkbox"/> No: <input type="checkbox"/> | | 25 Open to Public? Yes: <input type="checkbox"/> No: <input checked="" type="checkbox"/> | | |
| 13 Part of Estab Hist Dist? Yes: <input type="checkbox"/> No: <input checked="" type="checkbox"/> | | 26 Local Contact Person or Organization Wright's Jewelry | | |
| 14 District Potent'l? Yes: <input checked="" type="checkbox"/> No: <input type="checkbox"/> | | 27 Other Surveys in Which Included none | | 5 Other Name(s) 514 Broadway |
| 15 Name of Established District | | 28 No. of Stories 1 | | |
| 42 Further Description of Important Features Original appearance entirely disguised by remodeling of 1970's. Recessed storefront is faced with tan brick and has a tiled platform. Descending to tops of show-windows is a projecting false mansard of aluminum paneling imitating cedar shakes, with an aluminum soffit. | | 29 Basement? Yes: <input type="checkbox"/> No: <input checked="" type="checkbox"/> | | |
| 43 History and Significance Bought by Walter D. Anderson (d. 1903) From Russell Lakenan in 1893, nine years after he acquired Lots 3 and 4. He built a commercial structure here at that time but rebuilt it between 1906 and 1913. The facade has been completely remodeled since then. | | 30 Foundation Material not evident | | |
| 44 Description of Environment and Outbuildings | | 31 Wall Construction brick | | 5 Other Name(s) 514 Broadway |
| 45 Sources of Information Title abstract 1890, 1906 and 1913 Sanborn Maps | | 32 Roof Type & Material flat | | |
| 46 Prepared by Esley Hamilton | | 33 No. of Bays Front: <input type="checkbox"/> Side: <input type="checkbox"/> | | |
| 47 Organization Hannibal Arts Council | | 34 Wall Treatment see 42 | | |
| 48 Date 6/80 | | 35 Plan Shape rectangular | | 5 Other Name(s) 514 Broadway |
| 49 Revision Date(s) | | 36 Changes (Explain in #42) Addition: <input type="checkbox"/> Altered: <input checked="" type="checkbox"/> Moved: <input type="checkbox"/> | | |
| | | 37 Condition Interior: <input type="checkbox"/> Exterior: <input checked="" type="checkbox"/> good | | |
| | | 38 Preservation Underway? Yes: <input type="checkbox"/> No: <input checked="" type="checkbox"/> | | |
| | | 39 Endangered? By What? Yes: <input type="checkbox"/> No: <input checked="" type="checkbox"/> | | 5 Other Name(s) 514 Broadway |
| | | 40 Visible from Public Road? Yes: <input checked="" type="checkbox"/> No: <input type="checkbox"/> | | |
| | | 41 Distance from and Frontage on Road on street/ 20 ft. | | |
| | |  | | |



Office of Historic Preservation, P.O. Box 176, Jefferson City, Missouri 65101

HISTORIC INVENTORY

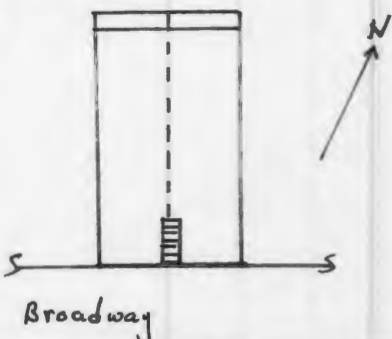

| | | | |
|--|--|---|--|
| 1 No | | 4 Present Name(s) Great River Gas Company 19 SMAOOD | |
| 2 County Marion | | 5 Other Name(s) | |
| 3 Location of Negatives Hannibal Arts Council | | 515 Broadway | |
| 6 Specific Location 515 Broadway East 44 ft. of Lots 5&6, Block 28 | | 16. Thematic Category | |
| | | 17 Date(s) or Period constructed c. 1928 | |
| 7 City or Town II Rural, Township & Vicinity Hannibal | | 18 Style or Design Art Deco | |
| 8 Site Plan with North Arrow | | 19. Architect or Engineer | |
| <div style="text-align: center;"> </div> | | 20. Contractor or Builder | |
| | | 21. Original Use, if apparent commercial | |
| | | 22 Present Use commercial | |
| | | 23 Ownership Public <input checked="" type="checkbox"/> Private <input checked="" type="checkbox"/> | |
| 9 Coordinates UTM Lat Long | | 24. Owner's Name & Address. if known Jas. Davidson, John Helm Fae Rose, D. & Mary Faurot | |
| 10 Site <input checked="" type="checkbox"/> Building <input checked="" type="checkbox"/> Structure <input checked="" type="checkbox"/> Object <input checked="" type="checkbox"/> | | 25. Open to Public? Yes <input checked="" type="checkbox"/> No <input checked="" type="checkbox"/> | |
| 11 On National Register? Yes <input checked="" type="checkbox"/> No <input checked="" type="checkbox"/> | | 26. Local Contact Person or Organization Gas Company office hours | |
| 12. Is II Eligible? Yes <input checked="" type="checkbox"/> No <input checked="" type="checkbox"/> | | 27. Other Surveys in Which Included none | |
| 13 Part of Estab Hist Dist? Yes <input checked="" type="checkbox"/> No <input checked="" type="checkbox"/> | | 28. No. of Stories 1 | |
| 14. District Potent'l? Yes <input checked="" type="checkbox"/> No <input checked="" type="checkbox"/> | | 29. Basement? Yes <input checked="" type="checkbox"/> No <input checked="" type="checkbox"/> not evident | |
| 15 Name of Established District | | 30. Foundation Material concrete | |
| | | 31. Wall Construction brick | |
| | | 32. Roof Type & Material flat | |
| | | 33. No. of Bays Front 5 Side irr. | |
| | | 34. Wall Treatment enameled metal panels | |
| | | 35. Plan Shape rectangular | |
| | | 36. Changes (Explain in #42) Addition <input checked="" type="checkbox"/> Altered <input checked="" type="checkbox"/> Moved <input checked="" type="checkbox"/> | |
| | | 37. Condition Interior good Exterior good | |
| | | 38. Preservation Underway? Yes <input checked="" type="checkbox"/> No <input checked="" type="checkbox"/> | |
| | | 39. Endangered? By What? Yes <input checked="" type="checkbox"/> No <input checked="" type="checkbox"/> | |
| | | 40. Visible from Public Road? Yes <input checked="" type="checkbox"/> No <input checked="" type="checkbox"/> | |
| | | 41. Distance from and Frontage on Road on street/44 ft. | |
| 42. Further Description of Important Features Bays 1, 4 and 5 are floor-to-ceiling plate-glass windows. Bay 2 is recessed entry with glass doors, while center bay has anodized aluminum grill with one large antique replica gas lantern. Facade is framed by black enameled metal panels with large gold anodized letters spelling "great River Gas Company." | | | |
| 43 History and Significance Judge John B. Helm (1797-1872), a builder, lawyer, and politician and one of the leading figures in Hannibal history, bought this property in 1853, and it was the site of his family residence at the time of his death. The present building was erected to house the Jessup Motor Company (Oaklands and Potlacs). Vincent Jessup's house at 511 North Street is (over) | | | |
| 44 Description of Environment and Outbuildings | | | |
| 45 Sources of information Title abstract; city directories Helen Davidson | | | |
| 46. Prepared by Esley Hamilton | | | |
| 47. Organization Hannibal Arts Council | | | |
| 48 Date 6/80 49 Revision Date(s) | | | |

1 No
 2 County Marion
 4. Present Name(s) Great River Gas Company
 5 Other Name(s) 515 Broadway



Office of Historic Preservation, P.O. Box 176, Jefferson City, Missouri 65101

HISTORIC INVENTORY

| | | | | | |
|--|--|---|--|--|--|
| 1 No | | 4 Present Name(s) Anderson Buildings | | 2 8MA0020 | |
| 2 County Marion | | 5 Other Name(s) 516-518 Broadway | | 8001 | |
| 3 Location of Negatives Hannibal Arts Council | | 16 Thematic Category | | 28. No. of Stories 2 | |
| 6 Specific Location LOTS 3 & 4 Lakenan's Subdivision of Lot 8, Block 29 516 Broadway | | 17 Date(s) or Period constructed 1885 | | 29. Basement? Yes <input checked="" type="checkbox"/> No <input type="checkbox"/> | |
| 7 City or Town II Rural, Township & Vicinity Hannibal | | 18 Style or Design Italianates | | 30. Foundation Material coursed rubble stone | |
| 8 Site Plan with North Arrow | | 19 Architect or Engineer | | 31. Wall Construction brick | |
|  | | 20. Contractor or Builder | | 32. Roof Type & Material flat, tar | |
| 9 Coordinates UTM | | 21. Original Use, if apparent commercial | | 33. No. of Bays Front 6 Side blank | |
| 10 Site: I Building <input checked="" type="checkbox"/> Structure: I Object <input type="checkbox"/> | | 22 Present Use commercial | | 34. Wall Treatment common bond, painted | |
| 11 On National Register? Yes <input type="checkbox"/> No <input checked="" type="checkbox"/> | | 23 Ownership Public <input type="checkbox"/> Private <input checked="" type="checkbox"/> | | 35. Plan Shape rectangular | |
| 12. Is II Eligible? Yes <input type="checkbox"/> No <input type="checkbox"/> | | 24. Owner's Name & Address, if known Anderson, Donald L & Neva Dell 12 Fair Oaks | | 36. Changes (Explain in #42) Addition <input type="checkbox"/> Altered <input checked="" type="checkbox"/> Moved <input type="checkbox"/> | |
| 13 Part of Estab Yes <input type="checkbox"/> Hist Dist? No <input checked="" type="checkbox"/> | | 25. Open to Public? Yes <input checked="" type="checkbox"/> No <input type="checkbox"/> | | 37. Condition Interior excellent Exterior excellent | |
| 14. District Potent'l? Yes <input checked="" type="checkbox"/> No <input type="checkbox"/> | | 26. Local Contact Person or Organization Don Anderson | | 38. Preservation Underway? Yes <input checked="" type="checkbox"/> No <input type="checkbox"/> | |
| 15 Name of Established District | | 27. Other Surveys in Which Included | | 39. Endangered? By What? Yes <input type="checkbox"/> No <input checked="" type="checkbox"/> | |
| 42. Further Description of Important Features New wiring, plumbing, bathrooms, air conditioning, heating systems and flooring have been installed by current owner. Exterior has dentilled, modillioned cornice and coffered frieze, cast-iron decorative lintels with central palmettes. The store fronts have been remodelled with floor-to ceiling windows and glass doors in aluminum frames. # 516 retains three cast-iron columns with corinthian capitals, marked "Thorpe & Koker, St. Louis." | | 40. Visible from Public Road? Yes <input checked="" type="checkbox"/> No <input type="checkbox"/> | | 41. Distance from and Frontage on Road on street/ 40 ft. | |
| 43 History and Significance Walter D. Anderson (d. 1903) bought these two lots of Lakenan's Subdivision in 1884 but had not completed construction of these buildings by the following year. He was a noted lawyer and the father of Morris L. Anderson (1879-1945), mayor 1921-27 and nationally known Chautauqua Speaker. The property remained in the family until purchased in 1964 by present owners, who are no relation. Among the early tenants were Tomlinson Bros. photographers. | | 44 Description of Environment and Outbuildings The detailing of these two-story buildings matches that of the adjacent 3-story building at 520 Broadway. | |  | |
| 45 Sources of information title abstract; city directories owner notes of Roberta Hagood Sanborn Atlases of 1885 and 1890 | | 46. Prepared by Esley Hamilton | | 47. Organization Hannibal Arts Council | |
| | | 48. Date 6/80 | | 49. Revision Date(s) | |

2 County
Marion4. Present Name(s)
Anderson Buildings5 Other Name(s)
516-518 Broadway

(over)

HISTORIC INVENTORY

Anderson Building

216-218 Broadway

Hannibal City Council

Division of
City of Hannibal
216 Broadway

Estimated



19 Year Oaks
New Bell
Anderson, Donald L.

excellent
excellent

Don Anderson
19 Year Oaks in 1905

important for their photos in

43 con't - the 1905 'Mirror of Hannibal.'

that of the adjacent 3-story building at 220 Broadway. The building was built in 1905 by the late Mr. J. L. Anderson, who was a noted lawyer and the father of Lewis J. Anderson. The building was built in 1905 by the late Mr. J. L. Anderson, who was a noted lawyer and the father of Lewis J. Anderson. The building was built in 1905 by the late Mr. J. L. Anderson, who was a noted lawyer and the father of Lewis J. Anderson.

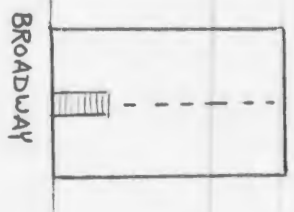

Notes of Robert H. Hootch
Hannibal Atlas of 1885 and 1890
Title Abstract; City Directories

Hannibal City Council
City of Hannibal
216 Broadway



MA-AS-001-237

State Historical Survey and Planning Office, State Capitol Building, Room B-25,
HISTORIC INVENTORY Jefferson City, Missouri 65101

| | | | | | |
|--|--|--|--|---|--|
| 1. No. | | 4. Present Name(s) Labinnah Club | | 1. No. | |
| County Marion | | 5. Other Name(s) Eagles Lodge | | 2. County Marion | |
| 3. Location of Negatives Hannibal City Hall | | | | 4. Present Name(s) Labinnah Club | |
| 6. Specific Location 517-519 Broadway; W. 44' of E 88' Lots 5 and 6, Block 28 | | 16. Thematic Category | | 28. No. of Stories 3 | |
| 7. City or Town If Rural, Township & Vicinity Hannibal, MO 63401 | | 17. Date(s) or Period constructed between 1869 and 1875. | | 29. Basement? Yes <input checked="" type="checkbox"/> No <input type="checkbox"/> | |
| 8. Site Plan with North Arrow | | 18. Style or Design Italianate | | 30. Foundation Material stone | |
|  | | 19. Architect or Engineer | | 31. Wall Construction brick | |
| | | 20. Contractor or Builder | | 32. Roof Type & Material shed-tarpaper | |
| 9. Coordinates UTM | | 21. Original Use, if apparent commercial | | 33. No. of Bays Front 5 Side 6 | |
| 10. Site <input checked="" type="checkbox"/> Building <input checked="" type="checkbox"/> Structure <input type="checkbox"/> Object <input type="checkbox"/> | | 22. Present Use commercial-social | | 34. Wall Treatment stretcher bond | |
| 11. On National Register? Yes <input type="checkbox"/> No <input checked="" type="checkbox"/> | | 23. Ownership Public <input type="checkbox"/> Private <input checked="" type="checkbox"/> | | 35. Plan Shape rectangular | |
| 12. Is It Eligible? Yes <input type="checkbox"/> No <input type="checkbox"/> | | 24. Owner's Name & Address, if known Eagles FO #638 517 Broadway Hannibal, MO 63401 | | 36. Changes (Explain in #42) Addition <input type="checkbox"/> Altered <input checked="" type="checkbox"/> Moved <input type="checkbox"/> | |
| 13. Part of Estab. Yes <input type="checkbox"/> No <input checked="" type="checkbox"/> | | 25. Open to Public? Yes <input checked="" type="checkbox"/> No <input type="checkbox"/> | | 37. Condition Interior good Exterior good | |
| 14. District Potent'l? Yes <input type="checkbox"/> No <input type="checkbox"/> | | 26. Local Contact Person or Organization | | 38. Preservation Underway? Yes <input type="checkbox"/> No <input checked="" type="checkbox"/> | |
| 15. Name of Established District | | 27. Other Surveys in Which Included none | | 39. Endangered? By What? Yes <input type="checkbox"/> No <input checked="" type="checkbox"/> | |
| 42. Further Description of Important Features The facade above the ground floor is largely original: Boxed cornice; frieze decorated with brackets, double hung windows, four-over-four lights, under segmental arches with radiating bricks; ashlar quoins and corresponding stones flanking the center bay; cast-iron shaped lintels with projecting keystone like elements; windows of center bay vary somewhat. On ground floor, double | | | | 40. Visible from Public Road? Yes <input checked="" type="checkbox"/> No <input type="checkbox"/> | |
| 43. History and Significance This building is not shown on the 1869 "Bird's Eye View of Hannibal" but is shown on a map of 1875. The facade is typical of the period. The building most important historic association is as headquarters of the Labinnah Club from 1901 to 1924. The Labinnah (Hannibal spelled backwards) Club was | | | | 41. Distance from and Frontage on Road on street/ 44' | |
| 44. Description of Environment and Outbuildings No outbuildings; located on main business street. | | | |  | |
| Sources of Information Bacon, <u>Mirror of Hannibal</u> (1905), p. 235-238. Hagood, <u>Story of Hannibal</u> (1976), pp. 118, 161, 226. VanSant, <u>Atlas of Hannibal</u> (1875) | | 46. Prepared by Mark Chambers | | 5. Other Name(s) Eagles Lodge | |
| | | 47. Organization Landmarks Comm. | | 517-519 Broadway | |
| | | 48. Date 6/79 | | | |
| | | 49. Revision Date(s) | | | |

#42. (cont'd)

doors in center have large transom. Shop fronts on either side have doorways at 45% to front. Shop windows have aluminum frames and opaque glass spandrels. A marquee of corrugated metal hangs from rods angled into the building and a metal fire escape runs from the roof to this point.

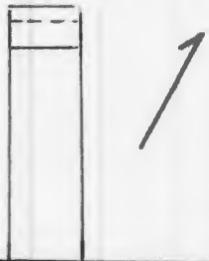

#43. (cont'd)

formed "for the promotion and enjoyment of social intercourse, good fellowship, innocent diversion, recreation and amusement". Its 120 stockholders at \$25 a share were a "Who's Who" of Hannibal society. The building was remodelled to accomodate a bowling alley and lunch room on the first floor, reception rooms, card rooms and dressing rooms on the second floor and a grand ballroom on the third. In 1925, the building was purchased by the Eagles, who remodeled it in 1953, removing the balcony over the sidewalk.



Office of Historic Preservation, P.O. Box 176, Jefferson City, Missouri 65101

HISTORIC INVENTORY

| | | | | | |
|--|--|---|---------------------|--|--------------------|
| 1 No | | 4 Present Name(s) <div style="text-align: right;">2 SOMA 0022</div> Elias Holt Building | | 1 No | |
| 2 County Marion | | 5 Other Name(s) | | | 2 County Marion |
| 3 Location of Negatives Hannibal Arts Council | | 520 Broadway | | | |
| 6 Specific Location 520 Broadway Lot 5, Lakenan's Subdivision of Lot 8, Block 29 | | 16 Thematic Category | | 4 Present Name(s) Elias Holt Building 520 Broadway | |
| 7 City or Town II Rural, Township & Vicinity Hannibal | | 17 Date(s) or Period constructed 1885 | | | |
| 8 Site Plan with North Arrow  | | 18 Style or Design Italianate | | | |
| | | 19 Architect or Engineer | | | |
| | | 20 Contractor or Builder | | | |
| | | 21 Original Use, if apparent commercial | | | |
| | | 22 Present Use commercial | | | |
| 9 Coordinates UTM Lat Long | | 23 Ownership Public <input type="checkbox"/> Private <input checked="" type="checkbox"/> | | | |
| 10 Site <input type="checkbox"/> Building <input checked="" type="checkbox"/> Structure <input type="checkbox"/> Object <input type="checkbox"/> | | 24 Owner's Name & Address, if known J. Hart & Edna J. Walker | | | |
| 11 On National Register? Yes <input type="checkbox"/> No <input checked="" type="checkbox"/> | | 25 Open to Public? Yes <input type="checkbox"/> No <input checked="" type="checkbox"/> | | | |
| 12 Is It Eligible? Yes <input type="checkbox"/> No <input type="checkbox"/> | | 26 Local Contact Person or Organization Broadway Kitchens | | | |
| 13 Part of Estab Hist Dist? Yes <input type="checkbox"/> No <input checked="" type="checkbox"/> | | 27 Other Surveys in Which Included none | | | |
| 14 District Potent'l? Yes <input checked="" type="checkbox"/> No <input type="checkbox"/> | | 28 No. of Stories 3 | | | |
| 15 Name of Established District | | 29 Basement? Yes <input checked="" type="checkbox"/> No <input type="checkbox"/> | | | |
| | | 30 Foundation Material stone | | | |
| | | 31 Wall Construction brick | | | |
| | | 32 Roof Type & Material flat, tar | | | |
| | | 33 No. of Bays Front 3 Side blank | | | |
| | | 34 Wall Treatment common bond, painted | | | |
| | | 35 Plan Shape rectangular | | | |
| | | 36 Changes (Explain in #42) Addition <input type="checkbox"/> Altered <input checked="" type="checkbox"/> Moved <input type="checkbox"/> | | | |
| | | 37 Condition Interior Exterior fair | | | |
| | | 38 Preservation Underway? Yes <input type="checkbox"/> No <input checked="" type="checkbox"/> | | | |
| | | 39 Endangered? By What? Yes <input type="checkbox"/> No <input checked="" type="checkbox"/> | | | |
| | | 40 Visible from Public Road? Yes <input checked="" type="checkbox"/> No <input type="checkbox"/> | | | |
| | | 41 Distance from and Frontage on Road on street/ 20 ft. | | | |
| 42 Further Description of Important Features Dentilled, modillioned cornice with dentilled frieze. Iron lintels have entablatures, large central palmettes and corner corbels; third floor west is missing. Windows are double-hung, two-over-two. Main floor has similar dentilled frieze, below which area broad signboard and modern glass and aluminum store front. | | | | 5 Other Name(s) 520 Broadway | |
| <div style="display: flex; align-items: center;">  </div> | | | | | |
| 43 History and Significance Elias Holt, a "merchant tailor" bought this site from Russell M. Lakenen in 1884 and completed this building the next year, probably in cooperation with Walter D. Anderson, who was erecting the two buildings next door at the same time. Holt (d. 1913) lived at 616 Church after 1895 and built at least three other houses on Church. | | | | | |
| 44 Description of Environment and Outbuildings The detailing of this 3 story building matches of the 2 story buildings at 516-518 Broadway. | | | | | |
| 45 Sources of Information Title abstract; city directories 1885 Sanborn Map | | 46 Prepared by Esley Hamilton | | | |
| | | 47 Organization Hannibal Arts Council | | | |
| | | 48 Date 6/80 | 49 Revision Date(s) | | |



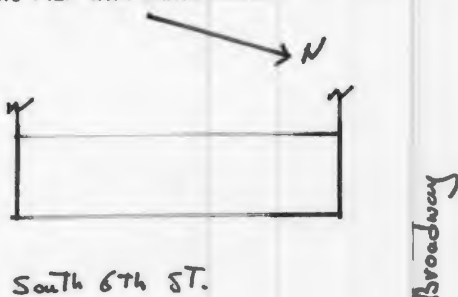

Office of Historic Preservation, P.O. Box 176, Jefferson City, Missouri 65101
HISTORIC INVENTORY

| | | | |
|--|--|---|--|
| 1 No | | 4 Present Name(s) not entered | |
| 2 County Marion | | Carol Lee Donut and Coffee Shop | |
| 3 Location of Negatives Hannibal Arts Council | | 5 Other Name(s) | |
| 6 Specific Location 527 Broadway W 54ft. of lot and W 54ft. of N 33.5 ft. of lot 6, Block 28 | | 527 Broadway | |
| 7 City or Town If Rural, Township & Vicinity Hannibal | | 16. Thematic Category | |
| 8 Site Plan with North Arrow | | 17 Date(s) or Period moved to site 1978 | |
| | | 18 Style or Design highway modern | |
| | | 19. Architect or Engineer | |
| | | 20. Contractor or Builder | |
| | | 21. Original Use, if apparent commercial | |
| 9 Coordinates UTM Lat Long | | 22 Present Use commercial | |
| 10 Site : Building : Structure : Object : | | 23 Ownership Public <input type="checkbox"/> Private <input checked="" type="checkbox"/> | |
| 11 On National Register? Yes <input type="checkbox"/> No <input checked="" type="checkbox"/> | | 24. Owner's Name & Address, if known James & Harley Smith | |
| 12. Is It Eligible? Yes <input type="checkbox"/> No <input type="checkbox"/> | | 25. Open to Public? Yes <input checked="" type="checkbox"/> No <input type="checkbox"/> | |
| 13 Part of Estab Hist Dist? Yes <input type="checkbox"/> No <input checked="" type="checkbox"/> | | 26. Local Contact Person or Organization Carol Lee Donut & Coffee Shop | |
| 14. District Potent'l? Yes <input checked="" type="checkbox"/> No <input type="checkbox"/> | | 27. Other Surveys in Which Included none | |
| 15 Name of Established District | | 28. No. of Stories 1 | |
| 42. Further Description of Important Features This is a double-width modular housing unit that had been previously used elsewhere. The front is vertical barn-type wood siding; the sides are aluminum clapboard over a base of artificial brick. The wide low windows are tinted glass in fixed transoms with false metal shutters. A false mansard is supported on 4-by-4 posts. There is a drive-up window on the east side. | | 29. Basement? Yes <input type="checkbox"/> No <input checked="" type="checkbox"/> | |
| 43 History and Significance This is a branch of the Carol Lee Donut and Coffee Shop founded in 1975 by Roy and Norma Branham at a site on the west side of town. | | 30. Foundation Material concrete | |
| 44 Description of Environment and Outbuildings Lot is gravelled and has railroad ties around the building. This building is in marked contrast to its historic neighbors and has been the subject of much adverse comment. | | 31. Wall Construction frame | |
| 45 Sources of information Ruth Anton; city directories | | 32. Roof Type & Material low gable & false mansard | |
| | | 33. No. of Bays Front 2 Side 5 | |
| | | 34. Wall Treatment aluminum siding | |
| | | 35. Plan Shape rectangular | |
| | | 36. Changes (Explain in #42) Addition <input type="checkbox"/> Altered <input type="checkbox"/> Moved <input type="checkbox"/> | |
| | | 37. Condition Interior _____ Exterior good | |
| | | 38. Preservation Underway? Yes <input type="checkbox"/> No <input checked="" type="checkbox"/> | |
| | | 39. Endangered? By What? Yes <input type="checkbox"/> No <input checked="" type="checkbox"/> | |
| | | 40. Visible from Public Road? Yes <input checked="" type="checkbox"/> No <input type="checkbox"/> | |
| | | 41. Distance from and Frontage on Road 54 ft. | |
| | | | |
| | | 46. Prepared by Esley Hamilton | |
| | | 47. Organization Hannibal Arts Council | |
| | | 48. Date 6/80 | |
| | | 49 Revision Date(s) | |



Office of Historic Preservation, P.O. Box 176, Jefferson City, Missouri 65101

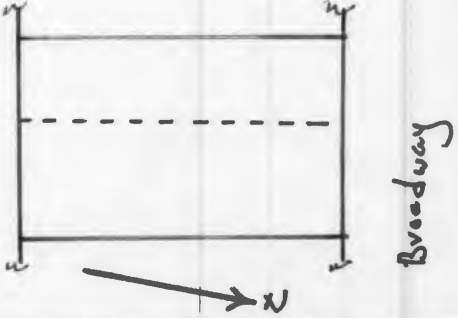

HISTORIC INVENTORY

| | | | | |
|--|--|--|--|--|
| 1 No | | 4 Present Name(s) Old Pythian Hall | | 1 NO |
| 2 County Marion | | 5 Other Name(s) 82 MAOD 24 | | |
| 3 Location of Negatives Hannibal Arts Council | | 601 Broadway | | |
| 6 Specific Location 601 Broadway E 23 ft. 11 in. of Lot 4 & of N$\frac{1}{2}$ of Lot 3, Block 43 | | 16. Thematic Category | | 2 County Marion |
| | | 17 Date(s) or Period Constructed c. 1870 | | |
| 7 City or Town If Rural, Township & Vicinity Hannibal | | 18 Style or Design orig. Italianate | | 4 Present Name(s) Old Pythian Hall |
| 8 Site Plan with North Arrow  | | 19. Architect or Engineer | | |
| 9 Coordinates Lat _____ Long _____ UTM _____ | | 20. Contractor or Builder | | 5 Other Name(s) 601 Broadway |
| | | 21. Original Use, if apparent Retail below, Hall above | | |
| 10 Site : : Structure : : Building : : Object : : | | 22 Present Use Bus Depot | | |
| 11 On National Register? Yes : : No <input checked="" type="checkbox"/> | | 23 Ownership Public : : Private <input checked="" type="checkbox"/> | | |
| 12 Is It Eligible? Yes : : No : : | | 24. Owner's Name & Address, if known Davidson, James F. 501 North Street | | |
| 13 Part of Estab Hist Dist? Yes : : No <input checked="" type="checkbox"/> | | 25. Open to Public? Yes <input checked="" type="checkbox"/> No : : | | |
| 14. District Potent'l? Yes <input checked="" type="checkbox"/> No : : | | 26. Local Contact Person or Organization Hannibal Bus Depot | | |
| 15 Name of Established District | | 27. Other Surveys in Which Included None | | |
| 42. Further Description of Important Features Cornice has been replaced by plain parapet with stone cap. Second-floor windows are paired under lintels decorated with semi-circles. Storefront is entirely altered, with green marble spandrels but a plywood fascia. To the W of storefront is possibly original paneled door to stairway set in paneled recess with transom. | | 28. No. of Stories 2 | | 6 Other Name(s) 601 Broadway |
| | | 29. Basement? Yes <input checked="" type="checkbox"/> No : : | | |
| | | 30. Foundation Material Stone | | |
| | | 31. Wall Construction Brick | | |
| | | 32. Roof Type & Material Flat | | |
| | | 33. No. of Bays Front 2 Side 4 | | |
| | | 34. Wall Treatment Stretcher bond/paint | | |
| | | 35. Plan Shape Rectangular | | |
| | | 36. Changes (Explain in #42) Addition : : Altered <input checked="" type="checkbox"/> Moved : : | | |
| | | 37. Condition Interior _____ Exterior Fair | | |
| | | 38. Preservation Underway? Yes _____ No <input checked="" type="checkbox"/> | | |
| | | 39. Endangered? By What? Yes : : No <input checked="" type="checkbox"/> | | |
| | | 40. Visible from Public Road? Yes <input checked="" type="checkbox"/> No : : | | |
| | | 41. Distance from and Frontage on Road On street/23' 11" | | |
| 43 History and Significance John B. Helm bought this land in 1856 but did not construct the present building on it until after 1870. It was sold in 1883 to the Pythian Hall Association of Hannibal and served as the lodge for the fraternal organization until 1916 when it was sold to Mable Robands Bozarth, granddaughter of Judge Helm. It is still owned by his descendants. | |  | | |
| 44 Description of Environment and Outbuildings | | | | |
| 45 Sources of Information Title abstract; City Directories | | 46. Prepared by Esley Hamilton | | |
| | | 47. Organization Hannibal Arts Council | | |
| | | 48. Date 6/80 | | |
| | | 49 Revision Date(s) | | |



Office of Historic Preservation, P.O. Box 176, Jefferson City, Missouri 65101

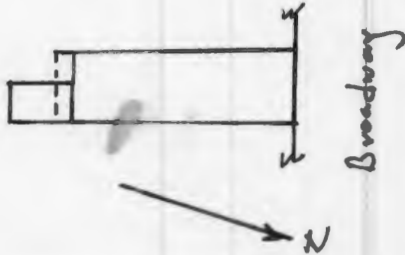

HISTORIC INVENTORY

| | | | | | |
|---|--|--|--|--|---|
| 1 No | | 4 Present Name(s) Rialto Theatre | | 1 No | |
| 2 County Marion | | 5 Other Name(s) <i>82 MAOD 28</i> | | | |
| 3 Location of Negatives Hannibal Arts Council | | 603-605 Broadway | | | |
| 6 Specific Location 603-605 Broadway W 47' 10" of E 1/2 of Lot 4 & of N 1/2 Lot 3, Block 43 | | 16. Thematic Category | | 2 County Marion | |
| 7 City or Town Hannibal II Rural, Township & Vicinity | | 17 Date(s) or Period Built c. 1906; Facade c. 1937 | | | |
| 8 Site Plan with North Arrow | | 18 Style or Design Art Deco | | | |
|  | | 19. Architect or Engineer | | | |
| | | 20. Contractor or Builder | | | |
| | | 21. Original Use, if apparent Theatre | | | |
| | | 22 Present Use Retail | | | |
| 9 Coordinates Lat _____ Long _____ UTM | | 23 Ownership Public <input type="checkbox"/> Private <input checked="" type="checkbox"/> | | | 4. Present Name(s) Rialto Theatre |
| 10 Site <input type="checkbox"/> Building <input checked="" type="checkbox"/> Structure <input type="checkbox"/> Object <input type="checkbox"/> | | 24. Owner's Name & Address, if known Heck, Robert L. & Susan G. | | | |
| 11 On National Register? Yes <input type="checkbox"/> No <input checked="" type="checkbox"/> | | 25. Open to Public? Yes <input checked="" type="checkbox"/> No <input type="checkbox"/> | | | |
| 12. Is It Eligible? Yes <input type="checkbox"/> No <input type="checkbox"/> | | 26. Local Contact Person or Organization Heck Office Equipment, Inc. | | | |
| 13 Part of Estab. Yes <input type="checkbox"/> Hist Dist? No <input checked="" type="checkbox"/> | | 27. Other Surveys in Which Included None | | | |
| 14. District Potent'l? Yes <input checked="" type="checkbox"/> No <input type="checkbox"/> | | 28. No. of Stories 2? | | | |
| 15 Name of Established District | | 29. Basement? Yes <input type="checkbox"/> No <input type="checkbox"/> Not evident | | | |
| 42. Further Description of Important Features Former theatre entrance is now enclosed by typical 3-part storefront, but rest of facade is intact, including marquee, outlined in royal blue and turquoise enameled panels. Street level is faced in similar panels, with three aluminum-framed poster windows. Above marquee is a 6-panel vertical stripe, colored (from edge to center) blue, turquoise and yellow. The remaining upper | | 30. Foundation Material Not evident | | | |
| 43 History and Significance This property has been owned by descendants of John B. Helm since 1854. The present structure was built by James R. Bozarth, whose wife, the former Mabel Robards, was Helm's granddaughter. It was extensively re-modeled in 1937 for use by the Rialto movie theatre. The Frisina chain acquired management of the theatre in 1955 but closed it the next year. Since that time the interior has been rebuilt for general retail use. | | 31. Wall Construction Brick | | | |
| | | 32. Roof Type & Material Flat | | | |
| 44 Description of Environment and Outbuildings | | 33. No. of Bays Front irr Side --- | | 5 Other Name(s) 603-605 Broadway | |
| 45 Sources of Information Hannibal Courier Post, Sep't. 22, 1904, July 10, 1937 Title abstract; Street Directories | | 34. Wall Treatment paneled | | | |
| 46. Prepared by Esley Hamilton | | 35. Plan Shape Rectangular | | | |
| 47. Organization Hannibal Arts Council | | 36. Changes (Explain in #42) Addition <input type="checkbox"/> Altered <input checked="" type="checkbox"/> Moved <input type="checkbox"/> | | 603-605 Broadway | |
| 48. Date 6/80 | | 37. Condition Interior _____ Exterior Good | | | |
| 49 Revision Date(s) | | 38. Preservation Underway? Yes <input type="checkbox"/> No <input checked="" type="checkbox"/> | | 603-605 Broadway | |
| 46. Prepared by Esley Hamilton | | 39. Endangered? By What? Yes <input type="checkbox"/> No <input checked="" type="checkbox"/> | | | |
| 47. Organization Hannibal Arts Council | | 40. Visible from Public Road? Yes <input checked="" type="checkbox"/> No <input type="checkbox"/> | | 603-605 Broadway | |
| 48. Date 6/80 | | 41. Distance from and Frontage on Road On street/ 47' 10" | | | |
| 49 Revision Date(s) | |  | | 603-605 Broadway | |
| 46. Prepared by Esley Hamilton | | 47. Organization Hannibal Arts Council | | | |
| 47. Organization Hannibal Arts Council | | 48. Date 6/80 | | 603-605 Broadway | |
| 48. Date 6/80 | | 49 Revision Date(s) | | | |

42. (con't.) wall is covered with buff colored stucco divided into panels, 3 to E and 6 to W of the stripe. At the intersections of the panels are glass bricks set in red-glazed surrounds, forming a pattern of 4 x 2 East and 4 x 5 West. More royal blue glazed panels make a parapet.



Office of Historic Preservation, P.O. Box 176, Jefferson City, Missouri 65101
HISTORIC INVENTORY

| | | | |
|--|--|---|--|
| 1 No | | 4 Present Name(s) Helm - Johnson Building <i>Sam Adcox</i> | |
| 2 County Marion | | 5 Other Name(s) 607 Broadway | |
| 3 Location of Negatives Hannibal Arts Council | | | |
| 6 Specific Location 607 Broadway E 22' of W 70 1/4' of N 1/2 Lot 3 & E 22" of W 70 1/4' Lot 4, Blk. 43 | | 16. Thematic Category | |
| 7 City or Town <input type="checkbox"/> Rural, Township & Vicinity Hannibal | | 17 Date(s) or Period Constructed c. 1880 | |
| 8 Site Plan with North Arrow | | 18 Style or Design Original Italianate | |
|  | | 19. Architect or Engineer | |
| | | 20. Contractor or Builder | |
| 9 Coordinates <input type="checkbox"/> UTM Lat _____ Long _____ | | 21. Original Use, if apparent Commercial | |
| 10 <input type="checkbox"/> Site <input checked="" type="checkbox"/> Building <input type="checkbox"/> Structure <input type="checkbox"/> Object <input type="checkbox"/> | | 22 Present Use Commercial | |
| 11 On National Register? Yes <input type="checkbox"/> No <input checked="" type="checkbox"/> | | 23 Ownership Public <input type="checkbox"/> Private <input checked="" type="checkbox"/> | |
| 12 Is it Eligible? Yes <input type="checkbox"/> No <input type="checkbox"/> | | 24. Owner's Name & Address, if known Gordon, William M. Vandalia, Mo. | |
| 13 Part of Estab Hist Dist? Yes <input type="checkbox"/> No <input checked="" type="checkbox"/> | | 25. Open to Public? Yes <input checked="" type="checkbox"/> No <input type="checkbox"/> | |
| 14. District Potent'l? Yes <input checked="" type="checkbox"/> No <input type="checkbox"/> | | 26. Local Contact Person or Organization Ideal Package Liquors | |
| 15 Name of Established District | | 27. Other Surveys in Which Included None | |
| 42. Further Description of Important Features Bracketed, modillioned cornice with dentilled frieze. Second floor E & W windows have shaped lintels and wood lugsills; center windows have been replaced by 3-sided oriel. Transoms of storefront are under a long wooden beam; stairway door is to E. Shop windows are obscured by aluminum awning. | | 28. No. of Stories 2 | |
| | | 29. Basement? Yes <input type="checkbox"/> No <input checked="" type="checkbox"/> | |
| | | 30. Foundation Material Stone | |
| | | 31. Wall Construction Brick | |
| | | 32. Roof Type & Material Flat | |
| | | 33. No. of Bays Front 3 Side _____ | |
| | | 34. Wall Treatment Painted | |
| | | 35. Plan Shape Rectangular | |
| | | 36. Changes (Explain in #42) Addition <input type="checkbox"/> Altered <input checked="" type="checkbox"/> Moved <input type="checkbox"/> | |
| | | 37. Condition Interior _____ Exterior Fair | |
| | | 38. Preservation Underway? Yes <input type="checkbox"/> No <input checked="" type="checkbox"/> | |
| | | 39. Endangered? By What? Yes <input type="checkbox"/> No <input checked="" type="checkbox"/> | |
| | | 40. Visible from Public Road? Yes <input checked="" type="checkbox"/> No <input type="checkbox"/> | |
| | | 41. Distance from and Frontage on Road On street/ 22 ft. | |
| 43 History and Significance This site was part of the estate of Judge John B. Helm (1797-1872), who was one of the leaders of early Hannibal. This half lot went to Helm's daughter, Matilda, who was married to Joseph J. Johnson (1830-1888), a druggist and farmer. They probably built this commercial structure, which they sold in 1890. In 1898 it was purchased by Frederick | |  | |
| (OVER) 44 Description of Environment and Outbuildings | | | |
| 45 Sources of Information Title abstract Holcombe, History of Marion County, pp. 606, 958 1885 Sanborn Map | | 46. Prepared by Esley Hamilton | |
| | | 47. Organization Hannibal Arts Council | |
| | | 48. Date 6/80 | |
| | | 49. Revision Date(s) | |

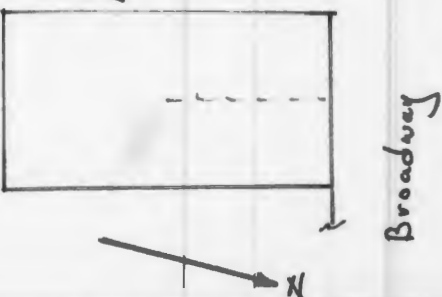
1 No
 2 County
Marion
 4. Present Name(s)
Helm-Johnson Building
 5 Other Name(s)
607 Broadway

MA-AS-001-262



Office of Historic Preservation, P.O. Box 176, Jefferson City, Missouri 65101

HISTORIC INVENTORY

| | | | | |
|---|--|---|--|--|
| 1 No | | 4 Present Name(s) | | 1 No |
| 2 County Marion | | Security Building <i>EMAD</i> | | |
| 3 Location of Negatives Hannibal Arts Council | | 5 Other Name(s) 609-611 Broadway | | |
| 6 Specific Location W 48½' of N½ Lot 3 and W 48½' of Lot 4, Block 43 | | 16. Thematic Category | | 2 County Marion |
| 7 City or Town If Rural, Township & Vicinity Hannibal | | 17 Date(s) or Period Constructed 1912 | | |
| 8 Site Plan with North Arrow  | | 18 Style or Design 1910 contemporary | | |
| | | 19. Architect or Engineer | | |
| | | 20. Contractor or Builder | | |
| | | 21. Original Use, if apparent Retail and Offices | | |
| | | 22 Present Use Retail and Offices | | |
| | | 23 Ownership Public <input checked="" type="checkbox"/> Private <input type="checkbox"/> | | |
| | | 24. Owner's Name & Address, if known Jacobson, Brent L. and June M. 1220 Central, Hannibal, Mo. | | |
| | | 25. Open to Public? Yes <input checked="" type="checkbox"/> No <input type="checkbox"/> | | |
| 9 Coordinates Lat Long | | 26. Local Contact Person or Organization Kee TV & Appliance | | 4. Present Name(s) Security Building |
| 10 Site: <input checked="" type="checkbox"/> Building <input type="checkbox"/> Structure: <input type="checkbox"/> Object: <input type="checkbox"/> | | 27. Other Surveys in Which Included None | | |
| 11 On National Register? Yes <input type="checkbox"/> No <input checked="" type="checkbox"/> | | 28. No. of Stories 3 | | |
| 12 Is It Eligible? Yes <input type="checkbox"/> No <input type="checkbox"/> | | 29. Basement? Yes <input checked="" type="checkbox"/> No <input type="checkbox"/> | | |
| 13 Part of Estab. Hist. Dist.? Yes <input type="checkbox"/> No <input checked="" type="checkbox"/> | | 30. Foundation Material Concrete | | |
| 14. District Potent'l? Yes <input checked="" type="checkbox"/> No <input type="checkbox"/> | | 31. Wall Construction Brick | | |
| 15 Name of Established District | | 32. Roof Type & Material Flat | | |
| | | 33. No. of Bays Front 5 Side 7 | | |
| | | 34. Wall Treatment Stretcher bond | | |
| | | 35. Plan Shape Rectangular | | |
| 42 Further Description of Important Features Building is distinctive white glazed brick with four orange tile-roofed oriels across front. Fifth front bay (east) is narrow accomodation for stairway. Spandrels below shop windows are green glazed brick surround stucco panels. Parapet is corbelled. Large plastic sign masking transom level is only significant alteration. | | 36. Changes (Explain in #42) Addition: <input type="checkbox"/> Alteration: <input type="checkbox"/> Moved: <input type="checkbox"/> | | 5 Other Name(s) 609 - 611 Broadway |
| 43 History and Significance W.J. Roth bought this site with a double house on it in 1911 He had the new building under construction by 1912 and finished by the following year when he began construction of the Fidelity Building next door at 615-621 Broadway. Roth (1858-1934), son of a grocer and son-in-law of John Sultzman, a baker, rose to become president of the Hannibal Trust Co. (OVER) | | 37. Condition Interior <input type="checkbox"/> Exterior Good | | |
| 44 Description of Environment and Outbuildings This building is part of one of the few complete commercial blockfronts in Hannibal. | | 38. Preservation Underway? Yes <input type="checkbox"/> No <input checked="" type="checkbox"/> | | |
| 45 Sources of Information Title abstract; City Directories 1913 Sanborn Map | | 39. Endangered? By What? Yes <input type="checkbox"/> No <input checked="" type="checkbox"/> | | |
| | | 40. Visible from Public Road? Yes <input checked="" type="checkbox"/> No <input type="checkbox"/> | | |
| | | 41. Distance from and Frontage on Road On street/ 48½ ft. | | |
| | | 46. Prepared by Esley Hamilton | | |
| | | 47. Organization Hannibal Arts Council | | |
| | | 48. Date 6/80 | | |
| | | 49. Revision Date(s) | | |



43. con't. The first tenant was the Silverburg Dry Goods Company out of St. Louis.



Office of Historic Preservation, P.O. Box 176, Jefferson City, Missouri 65101
HISTORIC INVENTORY

| | | | | |
|--|--|--|--|--|
| 1 No | | 4 Present Name(s) Fidelity Building <i>82MA0028</i> | | 1 No |
| 2 County Marion | | 5 Other Name(s) 613-621 Broadway | | |
| 3 Location of Negatives Hannibal Arts Council | | | | |
| 6 Specific Location 613-621 Broadway E 11' of Lot 5 & of N$\frac{1}{2}$ of Lot 6, Block 43 | | 16. Thematic Category | | 2 County Marion |
| 7 City or Town If Rural, Township & Vicinity Hannibal | | 17 Date(s) or Period Constructed 1913-1916 | | |
| 8 Site Plan with North Arrow <div style="border: 1px solid black; width: 200px; height: 150px; margin: 10px auto; position: relative;"><div style="position: absolute; top: 0; left: 0; width: 100%; height: 100%; border: 1px dashed black;"></div><div style="position: absolute; top: 50%; left: 0; right: 0; border: 1px dashed black;"></div><div style="position: absolute; top: 0; right: 0; width: 50px; height: 50px; text-align: center;">N</div><div style="position: absolute; right: 0; top: 50%; transform: translateY(-50%);">Broadway</div></div> | | 18 Style or Design 1910 contemporary | | |
| | | 19. Architect or Engineer | | |
| | | 20. Contractor or Builder | | |
| | | 21. Original Use, if apparent Retail and Office | | |
| | | 22 Present Use Retail and Office | | |
| | | 23 Ownership <div style="display: flex; justify-content: space-between;">Public <input type="checkbox"/></div> <div style="display: flex; justify-content: space-between;">Private <input checked="" type="checkbox"/></div> | | |
| | | 24. Owner's Name & Address, if known Pace, George H. & Carstarphen, Harry 415 Hafner | | |
| | | 25. Open to Public? <div style="display: flex; justify-content: space-between;">Yes <input checked="" type="checkbox"/></div> <div style="display: flex; justify-content: space-between;">No <input type="checkbox"/></div> | | |
| 9 Coordinates <div style="display: flex; justify-content: space-between;">LatLong</div> <div style="display: flex; justify-content: space-between;">AlleyUTM</div> | | 26. Local Contact Person or Organization OVER Hannibal School Music Center | | 4. Present Name(s) Fidelity Building |
| 10 <div style="display: flex; justify-content: space-between;">Site <input type="checkbox"/>Structure <input type="checkbox"/></div> <div style="display: flex; justify-content: space-between;">Building <input checked="" type="checkbox"/>Object <input type="checkbox"/></div> | | 27. Other Surveys in Which Included None | | |
| 11 On National Register? <input type="checkbox"/> Yes <input checked="" type="checkbox"/> No | | 28. No. of Stories 2 | | |
| 12. Is It Eligible? <input type="checkbox"/> Yes <input type="checkbox"/> No | | 29. Basement? <input type="checkbox"/> Yes <input checked="" type="checkbox"/> No | | |
| 13 Part of Estab Hist Dist? <input type="checkbox"/> Yes <input checked="" type="checkbox"/> No | | 30. Foundation Material Concrete | | |
| 14. District Potent'l? <input type="checkbox"/> Yes <input checked="" type="checkbox"/> No | | 31. Wall Construction Brick | | |
| 15 Name of Established District | | 32. Roof Type & Material Flat | | |
| | | 33. No. of Bays <div style="display: flex; justify-content: space-between;">Front 7Side 5</div> | | |
| | | 34. Wall Treatment Glazed Stretcher bond | | |
| | | 35. Plan Shape Rectangular | | |
| 42 Further Description of Important Features Windows and storefronts are framed by brown glazed brick. Tall parapet above windows is unglazed suggesting that it replaces a cornice. Second floor alternates 4 wide Chicago windows with 3 paired double hung ones, all with tall transoms; several of the larger openings have been partly enclosed. Four standard storefronts on first floor and central entry with plaque above naming the building. | | 36. Changes (Explain in #42) <div style="display: flex; justify-content: space-between;">Addition <input type="checkbox"/></div> <div style="display: flex; justify-content: space-between;">Altered <input checked="" type="checkbox"/></div> <div style="display: flex; justify-content: space-between;">Moved <input type="checkbox"/></div> | | 5 Other Name(s) 613-621 Broadway |
| 43 History and Significance The Fidelity Building was built by W.J. Roth on the site of the old London and Wisdom Livery Stable. Roth (1858-1934) was the son of Frank Roth, a local grocer, and son-in-law of John Sultzman, another merchant. He had a wide range of business interests, including the Hannibal Trust Co., of which he was president. | | 37. Condition <div style="display: flex; justify-content: space-between;">Interior</div> <div style="display: flex; justify-content: space-between;">ExteriorGood</div> | | |
| 44 Description of Environment and Outbuildings | | 38. Preservation Underway? <input type="checkbox"/> Yes <input checked="" type="checkbox"/> No | | |
| 45 Sources of information Greene, <u>Mirror of Hannibal</u> (1905), p. 425 <u>Hannibal Courier Post</u>, May 1, 1913; July 15, 1916; July 27, 1934 | | 39. Endangered? By What? <input type="checkbox"/> Yes <input checked="" type="checkbox"/> No | | |
| | | 40. Visible from Public Road? <input type="checkbox"/> Yes <input checked="" type="checkbox"/> No | | |
| | | 41. Distance from and Frontage on Road On street/ 100 ft. | | |
| | | 46. Prepared by Esley Hamilton | | |
| | | 47. Organization Hannibal Arts Council | | |
| | | 48. Date 6/80 | | |
| | | 49. Revision Date(s) | | |

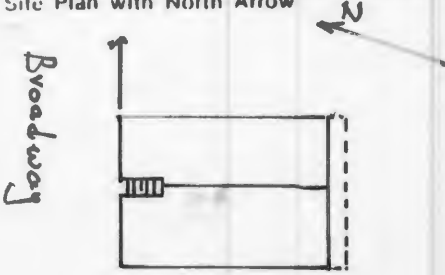






Office of Historic Preservation, P.O. Box 176, Jefferson City, Missouri 65101

HISTORIC INVENTORY

| | | | | |
|--|--|---|--|---|
| 1 No | | 4 Present Name(s) Boughton and McCann Building | | 1 No |
| 2 County Marion | | 5 Other Name(s) 82 MA0039 | | |
| 3 Location of Negatives Hannibal Arts Council | | 623-625 Broadway | | |
| 6 Specific Location 623-625 Broadway W 42 ft. of Lot 5, Block 43 | | 16. Thematic Category | | 2 County Marion |
| 7 City or Town <input type="checkbox"/> Rural, Township & Vicinity Hannibal | | 17 Date(s) or Period Constructed 1883-84 | | |
| 8 Site Plan with North Arrow  So. 7th Street | | 18 Style or Design Italianate | | |
| | | 19. Architect or Engineer | | |
| 9 Coordinates <input type="checkbox"/> UTM Lat _____ Long _____ | | 20. Contractor or Builder | | |
| 10 Site <input type="checkbox"/> Building <input checked="" type="checkbox"/> Structure <input type="checkbox"/> Object <input type="checkbox"/> | | 21. Original Use, if apparent Retail and Residence | | |
| 11 On National Register? Yes <input type="checkbox"/> No <input checked="" type="checkbox"/> | | 22 Present Use Retail and Offices | | |
| 12. Is It Eligible? Yes <input type="checkbox"/> No <input type="checkbox"/> | | 23 Ownership Public <input type="checkbox"/> Private <input checked="" type="checkbox"/> | | |
| 13 Part of Estab Hist Dist? Yes <input type="checkbox"/> No <input checked="" type="checkbox"/> | | 24. Owner's Name & Address, if known Hannibal Chamber of Commerce, SAME | | |
| 14. District Potent'l? Yes <input checked="" type="checkbox"/> No <input type="checkbox"/> | | 25. Open to Public? Yes <input checked="" type="checkbox"/> No <input type="checkbox"/> | | |
| 15 Name of Established District | | 26. Local Contact Person or Organization Chamber of Commerce | | 4. Present Name(s) Boughton and McCann Building |
| 42 Further Description of Important Features Two store fronts with central door. W storefront severely altered in fifties, but E part retains dentilled cornice. Main cornice has been replaced by plain parapet. Windows are double-hung, 2-over-2 under segmental arches with radiating stretchers. Spandrels are decorated. Secondary entrance on Seventh Street retains original tall transom. | | 27. Other Surveys in Which Included None | | |
| 43 History and Significance This building on the site of an earlier house, was built after John H. Boughton and Charles P. McCann purchased the property in June. 1883 and before the 1885 Sanborn Atlas was prepared. Boughton and McCann were partners in a book and stationery store on South Main from 1879 to 1895. Boughton (b. 1845) came to Hannibal from New York in 1866 and worked for (OVER) | | 28. No. of Stories 2 | | |
| 44 Description of Environment and Outbuildings | | 29. Basement? Yes <input checked="" type="checkbox"/> No <input type="checkbox"/> | | |
| 45 Sources of Information Title abstract Greene, A. Mirror of Hannibal (1905), p.423 Bird's Eye View of Hannibal 1869 | | 30. Foundation Material Stone | | |
| | | 31. Wall Construction Brick | | |
| | | 32. Roof Type & Material Flat | | |
| | | 33. No. of Bays Front 6 Side 5 | | |
| | | 34. Wall Treatment Common Bond | | |
| | | 35. Plan Shape Rectangular | | |
| | | 36. Changes (Explain in #42) Addition <input type="checkbox"/> Altered <input checked="" type="checkbox"/> Moved <input type="checkbox"/> | | |
| | | 37. Condition Interior _____ Exterior Good | | |
| | | 38. Preservation Underway? Yes <input checked="" type="checkbox"/> No <input type="checkbox"/> | | |
| | | 39. Endangered? By What? Yes <input type="checkbox"/> No <input checked="" type="checkbox"/> | | |
| | | 40 Visible from Public Road? Yes <input checked="" type="checkbox"/> No <input type="checkbox"/> | | |
| | | 41. Distance from and Frontage on Road On street/ 42 ft. | | |
| | | 46. Prepared by Esley Hamilton | | 5 Other Name(s) 623-625 Broadway |
| | | 47. Organization Hannibal Arts Council | | |
| | | 48. Date 6/80 49 Revision Date(s) | | |

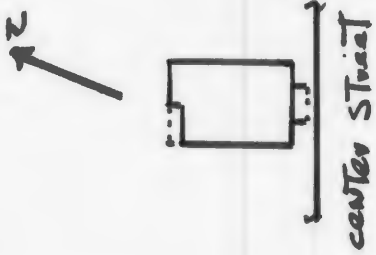
HISTORIC INVENTORY

43. (con't.) George A. Collins, also a stationer, until 1871. He operated on his own in the 1870's and again after 1895. His house on South 10th Street is still standing and was illustrated in the Mirror, p. 224. Charles McCann also worked for Collins before joining Boughton. His house was at 1026 Broadway. Boughton sold his interest in this building in 1885 to McCann, who in turn sold to Frederick Dubach in 1897. At that time, the building was described as a "grocery store and barber shop, first floor, second floor, residence". The grocer was David A. Bash, who had been here from 1885 and who lived nearby at 209 South Seventh Street. The Dubach family deeded the property to the present owners conditional on its continued use for C. of C. Offices.



Office of Historic Preservation, P.O. Box 176, Jefferson City, Missouri 65101

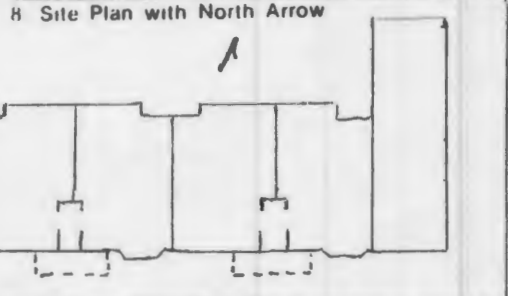
HISTORIC INVENTORY

| | | | | |
|---|--|---|--|--|
| 1 No | | 4 Present Name(s) A.F. Smith Roofing | | 1 No |
| 2 County Marion | | 5 Other Name(s) 320 Center Street | | |
| 3 Location of Negatives Hannibal Arts Council | | | | |
| 6 Specific Location 320 Center Street E 26.5 ft of W 67.5 ft. of Lot 8, Block 18 | | 16. Thematic Category | | 2 County Marion |
| 7 City or Town If Rural, Township & Vicinity Hannibal | | 17 Date(s) or Period Constructed c. 1910 | | |
| 8 Site Plan with North Arrow | | 18 Style or Design 1910 Contemporary | | |
|  | | 19. Architect or Engineer | | 4. Present Name(s) A.F. Smith Roofing |
| 9 Coordinates UTM Lat Long | | 20. Contractor or Builder | | |
| 10 Site: <input type="checkbox"/> Building <input checked="" type="checkbox"/> Structure: <input type="checkbox"/> Object: <input type="checkbox"/> | | 21. Original Use, if apparent Residence | | |
| 11 On National Register? Yes <input type="checkbox"/> No <input checked="" type="checkbox"/> | | 22 Present Use Office | | 5. Other Name(s) 320 Center Street |
| 12 Is It Eligible? Yes <input type="checkbox"/> No <input type="checkbox"/> | | 23 Ownership Public <input type="checkbox"/> Private <input checked="" type="checkbox"/> | | |
| 13 Part of Estab Hist Dist? Yes <input type="checkbox"/> No <input checked="" type="checkbox"/> | | 24. Owner's Name & Address, if known Doris Ann Smith c/o A.F. Smith Roofing 320 Center St. | | |
| 14 District Potent'l? Yes <input checked="" type="checkbox"/> No <input type="checkbox"/> | | 25. Open to Public? Yes <input checked="" type="checkbox"/> No <input type="checkbox"/> | | 6. Other Name(s) 320 Center Street |
| 15 Name of Established District | | 26. Local Contact Person or Organization Office Hours | | |
| 42. Further Description of Important Features Two plate glass windows flank an aluminum-framed glass door in front stretcher bond yellow brick facade. Side and rear elevations have double-hung windows in clapboard siding. Back door has painted aluminum hood. Red brick chimney protrudes through center of roof. | | 27. Other Surveys in Which Included None | | |
| 43 History and Significance This small building seems originally to have been a small residence, originally built for rental by Thomas M. O'Hearn, who was sometime City and Court Clerk and brother of Joseph P. O'Hearn, Hannibal's Postmaster in the 1920's. In the mid-thirties O'Hearn began to use the building as a magazine subscription agency, and about 1938 he leased it to Allison F. Smith, whose roofing company now owns the building. | | 40 Visible from Public Road? Yes <input checked="" type="checkbox"/> No <input type="checkbox"/> | | 7. Other Name(s) 320 Center Street |
| 44 Description of Environment and Outbuildings Building is immediately east of larger red-brick structure. Behind and to east are parking areas for Standard Printing Co. | | 41. Distance from and Frontage on Road 26.5 ft. | | |
| 45 Sources of Information City Directories; Title Abstract | | 46. Prepared by Esley Hamilton | | |
| 47. Organization Hannibal Arts Council | | 48. Date 8/80 | | |
| 48. Date 8/80 | | 49 Revision Date(s) | | |



State Historical Survey and Planning Office, State Capitol Building, Room B-25,
HISTORIC INVENTORY Jefferson City, Missouri 65101

MA-AS-001-267

| | | | | |
|--|--|--|--|--|
| 1 No | | 4. Present Name(s) Price Apartment House | | 1 No. |
| 2 County Marion | | 5. Other Name(s) | | |
| 3 Location of Negatives Hannibal City Hall | | Maryland Apartments | | |
| 6 Specific Location 404 & 408 Center Street all Lot 1 and S 13'1" Lot 2 Block 23 | | 16. Thematic Category | | 2 County Marion 4 Present Name(s) Price Apartment House |
| 7 City or Town If Rural, Township & Vicinity Hannibal, MO 63401 | | 17 Date(s) or Period Constructed c. 1904 | | |
| 8 Site Plan with North Arrow  | | 18 Style or Design Georgian revival | | |
| 9 Coordinates UTM Lat Long | | 19. Architect or Engineer | | |
| 10 Site II Building <input checked="" type="checkbox"/> Structure II Object II | | 20. Contractor or Builder | | |
| 11 On National Register? Yes <input type="checkbox"/> No <input checked="" type="checkbox"/> | | 21. Original Use, if apparent apartments | | |
| 12 Is II Eligible? Yes <input type="checkbox"/> No <input type="checkbox"/> | | 22 Present Use 18 apartments | | |
| 13 Part of Estab Hist Dist.? Yes <input type="checkbox"/> No <input checked="" type="checkbox"/> | | 23 Ownership Public <input type="checkbox"/> Private <input checked="" type="checkbox"/> | | |
| 14. District Potent'l? Yes <input type="checkbox"/> No <input type="checkbox"/> | | 24. Owner's Name & Address if known Maryland Hotel Corp. C/O R. P. Robey, 408 Center, Hannibal, MO 63401 | | |
| 15 Name of Established District | | 25. Open to Public? Yes <input type="checkbox"/> No <input checked="" type="checkbox"/> | | |
| 42 Further Description of Important Features Simple stone cornice with brick parapet above is remnant of more elaborate wooden cornice. Semicircular bay windows in 2nd and 7th bays from right are two stories high, originally topped by wooden balustrades. Entrances in third and eighth bays now have simple metal one-story porches. These replace elaborate colonial revival porches with clustered columns and roof balustrades. A similar | | 26. Local Contact Person or Organization | | |
| 43 History and Significance This was the site of the Park Hotel, also owned by John B. Price, built 1879, burned c. 1901. The apartment building, built 1879, which replaced hotel was occupied by Price's widow and sons. Price was a lumberman in partnership with Sumner T. McKnight in the 1860's and 1870's; subsequently | | 27. Other Surveys in Which Included none | | |
| 44 Description of Environment and Outbuildings Across street from Central Park in a row of two-story red-brick structures; it forms a transition between commercial and residential districts. Lot slopes both south and east. | | 28. No. of Stories 3 | | |
| 45 Sources of Information Mrs. Robert Robey Story of Hannibal (1976). Mirror of Hannibal (1905), p. 107 illus. | | 29. Basement? Yes <input checked="" type="checkbox"/> No <input type="checkbox"/> full | | |
| | | 30. Foundation Material rubble stone | | |
| | | 31. Wall Construction brick | | |
| | | 32. Roof Type & Material flat/asphalt | | |
| | | 33. No. of Bays Front 10 (E) Side 9 | | |
| | | 34. Wall Treatment stretcher bond | | |
| | | 35. Plan Shape rectangular | | |
| | | 36. Changes (Explain in #42) Addition <input checked="" type="checkbox"/> Altered <input checked="" type="checkbox"/> Moved <input type="checkbox"/> | | |
| | | 37. Condition Interior good Exterior good | | |
| | | 38. Preservation Underway? Yes <input type="checkbox"/> No <input checked="" type="checkbox"/> | | |
| | | 39. Endangered? By What? Yes <input type="checkbox"/> No <input checked="" type="checkbox"/> | | |
| | | 40. Visible from Public Road? Yes <input checked="" type="checkbox"/> No <input type="checkbox"/> | | |
| | | 41. Distance from and Frontage on Road on street | | |
| | | 46. Prepared by B. Berry | | |
| | | 47. Organization Landmarks Comm. | | |
| | | 48. Date 78 49. Revision Date(s) | | |



5 Other Name(s)
Maryland Apartments 404-408 Center

42. (cont'd)

porch with a shallow gable roof originally marked the 4th Street elevation. Windows are double hung with stone sills. Slope in grade permits some basement windows above grade.

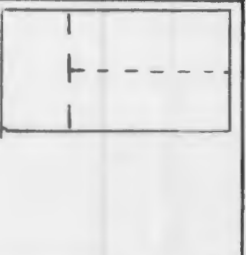
43. (cont'd)

he described himself as a capitalist.



MA AS-001-268

State Historical Survey and Planning Office, State Capitol Building, Room B-25,
HISTORIC INVENTORY Jefferson City, Missouri 65101

| | | | | |
|---|--|---|--|--|
| 1 No | | 4. Present Name(s) Dr. E. A. Porter Building | | 1 No. |
| 2 County Marion | | 5. Other Name(s) | | |
| 3 Location of Negatives Hannibal City Hall | | 412 Center Street | | |
| 6 Specific Location 412 Center Street E 38' Lot 8, Blk 23 | | 16. Thematic Category | | 2 County Marion |
| 7 City or Town If Rural, Township & Vicinity Hannibal, MO 63401 | | 17. Date(s) or Period 1936 | | |
| 8 Site Plan with North Arrow <div style="text-align: center;">ALLEY  CENTER ST.</div> | | 18. Style or Design | | |
| 9 Coordinates UTM Lat Long | | 19. Architect or Engineer Arnold Bastian | | 4 Present Name(s) Dr. E. A. Porter Building |
| | | 20. Contractor or Builder Martin Construction Co. | | |
| | | 21. Original Use, if apparent office and apartments | | |
| 22 Present Use office and apartments | | 23 Ownership Public <input type="checkbox"/> Private <input checked="" type="checkbox"/> | | 5 Other Name(s) 412 Center Street |
| 24. Owner's Name & Address, if known Dr. Edward A. Porter 412 Center Street Hannibal, MO 63401 | | 25. Open to Public? Yes <input checked="" type="checkbox"/> No <input type="checkbox"/> | | |
| 26 Local Contact Person or Organization | | 27. Other Surveys in Which Included none | | |
| 11 On National Register? Yes <input type="checkbox"/> No <input checked="" type="checkbox"/> | | 12 Is Eligible? Yes <input type="checkbox"/> No <input type="checkbox"/> | | 41. Distance from and Frontage on Road on street/38' |
| 13 Part of Estab. Hist. Dist.? Yes <input type="checkbox"/> No <input checked="" type="checkbox"/> | | 14. District Potent'l? Yes <input type="checkbox"/> No <input type="checkbox"/> | | |
| 15 Name of Established District | | 40. Visible from Public Road? Yes <input checked="" type="checkbox"/> No <input type="checkbox"/> | | |
| 42 Further Description of Important Features Three front doors are separated by two vertical stripes composed of brown stretchers. Above central door and between stripes are two narrow vertical glass-brick windows. Center door leads to second floor apartments. Windows are grouped in twos and threes, double-hung, in wood frames. First floor windows have metal awnings; wooden hood on brackets over doors. Low concrete stoop with | | | | 41. Distance from and Frontage on Road on street/38' |
| 43 History and Significance Dr. Edward A. Porter was team physician to Hannibal High School, McCooey (Catholic) High School and Hannibal-LaGrange College beginning in 1935 and into the mid-1970's. | | | | |
| 44 Description of Environment and Outbuildings Faces city park on Center Street side, between three-story brick buildings; important to continuity of block. | | | | |
| 45 Sources of Information Dr. Porter - observation. Hannibal Courier-Post, December 23, 1976. | | | | 46. Prepared by B. Berry |
| 46. Prepared by | | | | |
| 47. Organization Landmarks Comm. | | | | |
| 48. Date 1978 | | | | 49. Revision Date(s) |



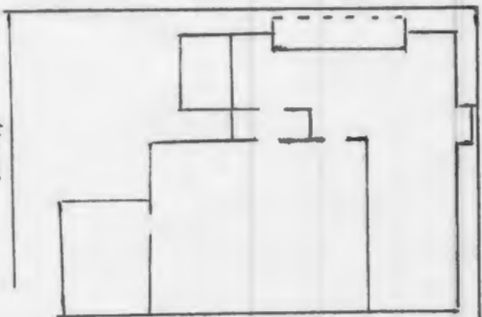

#42. (cont'd)

iron railing. Brickwork has been coarsely tuckpointed recently. Three story chimney on west side.



State Historical Survey and Planning Office, State Capitol Building, Room B-25,
HISTORIC INVENTORY Jefferson City, Missouri 65101

MA AS-001-269

| | | | |
|--|--|---|--|
| 1 No 2 County Marion 3 Location of Negatives Hannibal City Hall 6 Specific Location 418 Center and 200 Fifth; W 104' Lot 8 and S 1/2 Lot 7, Block 23 7 City or Town If Rural, Township & Vicinity Hannibal, MO 63401 8 Site Plan with North Arrow CENTER ST  9 Coordinates UTM Lat _____ Long _____ 10 Site <input type="checkbox"/> Building <input checked="" type="checkbox"/> Structure <input type="checkbox"/> Object <input type="checkbox"/> 11 On National Register? Yes <input type="checkbox"/> No <input checked="" type="checkbox"/> 12 Is it Eligible? Yes <input type="checkbox"/> No <input type="checkbox"/> 13 Part of Estab. Hist. Dist.? Yes <input type="checkbox"/> No <input checked="" type="checkbox"/> 14 District Potent'l? Yes <input type="checkbox"/> No <input type="checkbox"/> 15 Name of Established District | 4. Present Name(s) YMCA 5. Other Name(s) Young Men's Christian Association 16. Thematic Category 17. Date(s) or Period Opened May 22, 1911 18 Style or Design 19. Architect or Engineer R. Shattuck (Arch) & Hussey, Chicago, Ill. 20 Contractor or Builder Arthur W. Hogg 21. Original Use, if apparent YMCA 22 Present Use YMCA 23 Ownership Public <input type="checkbox"/> Private <input type="checkbox"/> Corporate 24. Owner's Name & Address, if known YMCA 418 Center Hannibal, MO 63401 25. Open to Public? Yes <input checked="" type="checkbox"/> No <input type="checkbox"/> 26 Local Contact Person or Organization YMCA 27 Other Surveys in Which Included none | 28. No. of Stories 3 29. Basement? Yes <input checked="" type="checkbox"/> No <input type="checkbox"/> 30. Foundation Material cut limestone 31. Wall Construction brick 32. Roof Type & Material flat/gravel 33. No. of Bays Front 8 Side 7 34. Wall Treatment stretcher bond 35. Plan Shape L-shaped 36. Changes Addition <input type="checkbox"/> Altered <input type="checkbox"/> Moved <input type="checkbox"/> (Explain in #42) 37 Condition Interior fair Exterior fair 38 Preservation Underway? Yes <input type="checkbox"/> No <input checked="" type="checkbox"/> 39. Endangered? Yes <input checked="" type="checkbox"/> No <input type="checkbox"/> By What? relocation of to new facility 40 Visible from Public Road? Yes <input checked="" type="checkbox"/> No <input type="checkbox"/> 41 Distance from and Frontage on Road on street/100' | 1 No. 2. County Marion 4 Present Name(s) YMCA 5 Other Name(s) Young Men's Christian Association |
| 42 Further Description of Important Features The lot slants both south and east exposing a cut limestone foundation. Cut limestone stringer below first and third floor windows; entrance area slightly recessed, with one-story, three bay porch extending further toward street. Fifth Street side has shallow one-bay vestibule. First and second floor windows have decorative limestone keystones and corner voussoirs above flat or slightly | |  | |
| 43 History and Significance YMCA organized as an independent institution in 1909 after about a decade of activity in affiliation with various churches. This was the first and only YMCA building and has played the expected role in the lives of Hannibal youth. The building is important for the design role it plays on | | | |
| 44 Description of Environment and Outbuildings Building is one of a row of two and three story brick buildings along North side of Central Park, providing closure for the square and a transition to the residential area behind. | | | |
| 45 Sources of Information YMCA office--observation Hagood, <u>Story of Hannibal</u> (1976), pp. 96, 142, 236. | | 46. Prepared by B. Berry 47 Organization Landmarks Comm. 48. Date 78 49 Revision Date(s) | |

42. (cont'd)

segmental lintels. Third floor windows alternate with brick outlined stucco panels. Slightly articulated brick parapet. Interior contains game room, gymnasium, swimming pool and running track. Third floor contains residential rooms.

43. (cont'd)

the Central Park. It is also associated with George W. Dulany, member of a prominent lumbering family. He gave 3/7 of the cost of this, "a YMCA building that would be a credit and an honor to any city."

45. (cont'd)

Missouri Historical Review (April, 1927), pp. 337-341.



Office of Historic Preservation, P.O. Box 176, Jefferson City, Missouri 65101

HISTORIC INVENTORY

| | | | | | |
|--|--|---|--|--|--|
| 1 No | | 4 Present Name(s) Woodworth - Kettering House | | 1 No | |
| 2 County Marion | | 5 Other Name(s) 512 Center Street | | 2 County Marion | |
| 3 Location of Negatives Hannibal Arts Council | | | | 4 Present Name(s) Woodworth-Kettering House | |
| 6 Specific Location 512 Center Street. E 30 ft. of Lot 8, Block 30 | | 16. Thematic Category | | 28. No. of Stories 2 | |
| 7 City or Town II Rural, Township & Vicinity Hannibal | | 17 Date(s) or Period constructed 1884 | | 29. Basement? Yes <input type="checkbox"/> No <input checked="" type="checkbox"/> | |
| 8 Site Plan with North Arrow | | 18 Style or Design Italianate | | 30. Foundation Material stone, concrete face | |
| | | 19. Architect or Engineer | | 31. Wall Construction brick | |
| 9 Coordinates UTM | | 20. Contractor or Builder | | 32. Roof Type & Material low hip, comp. shingle | |
| 10 Site: <input type="checkbox"/> Building <input checked="" type="checkbox"/> Structure: <input type="checkbox"/> Object: <input type="checkbox"/> | | 21. Original Use, if apparent residence | | 33. No. of Bays Front 2 Side 4 | |
| 11 On National Register? Yes <input type="checkbox"/> No <input checked="" type="checkbox"/> | | 22 Present Use residence | | 34. Wall Treatment common bond, painted | |
| 12 Is It Eligible? Yes <input type="checkbox"/> No <input type="checkbox"/> | | 23 Ownership Public <input type="checkbox"/> Private <input checked="" type="checkbox"/> | | 35. Plan Shape Orig. rectangular | |
| 13 Part of Estab. Hist. Dist? Yes <input type="checkbox"/> No <input checked="" type="checkbox"/> | | 24. Owner's Name & Address, if known Glenn N. Ledbetter 941 Baker Street Hannibal, Mo. 63401 | | 36. Changes (Explain in #42) Addition <input checked="" type="checkbox"/> Altered <input checked="" type="checkbox"/> Moved <input type="checkbox"/> | |
| 14 District Potent'l? Yes <input checked="" type="checkbox"/> No <input type="checkbox"/> | | 25. Open to Public? Yes <input type="checkbox"/> No <input checked="" type="checkbox"/> | | 37. Condition Interior <input type="checkbox"/> Exterior poor | |
| 15 Name of Established District | | 26. Local Contact Person or Organization | | 38. Preservation Underway? Yes <input type="checkbox"/> No <input checked="" type="checkbox"/> | |
| | | 27. Other Surveys in Which Included none | | 39. Endangered? By What? Yes <input type="checkbox"/> No <input checked="" type="checkbox"/> | |
| | | | | 40. Visible from Public Road? Yes <input checked="" type="checkbox"/> No <input type="checkbox"/> | |
| | | | | 41. Distance from and Frontage on Road 30 ft. | |
| 42. Further Description of Important Features Dentilled, bracketed cornice and segmental-arched 2-over-2 windows are original features. Porch on front and E side has been rebuilt with concrete floor and stuccoed posts. 2-story, 2-bay, shed roof, shingled frame addition to rear has door opening onto porch. One-story gabled addition on alley appears to be a garage converted to kitchen. Front windows have decorated labels, and there is a 1st-floor bay window on Center Street. | | | | 5 Other Name(s) 512 Center street | |
| 43 History and Significance William J. Marsh, who lived at 520 Center Street, sold the east end of his lot to the McVeigh family in 1881, and in 1884 J.H. McVeigh, the wealthy lumberman and partner of Daniel Dulany, offered this new house for sale. It was purchased the following year by John C. Woodworth, the manager of the local Singer Manufacturing Company. From 1890 it was occupied by George Kettering (d. 1894) the retired proprietor of the Kettering Hotel (over) | | | | | |
| 44 Description of Environment and Outbuildings | | | | | |
| 45 Sources of information Hannibal Morning Journal, September 9, 1884 title abstract; city directories diary of J.P. Richards. | | 46. Prepared by Esley Hamilton | | | |
| | | 47. Organization Hannibal Arts Council | | | |
| | | 48. Date 6/80 | | 49. Revision Date(s) | |

HISTORIC INVENTORY

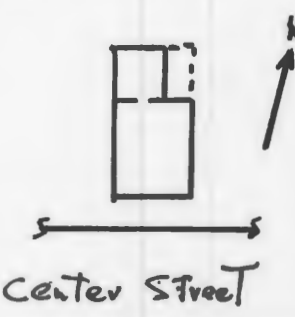
| | | | | | |
|-----------------------|--|---------------------------|--|-----------------------------|--|
| Hannibal City Council | | 212 Center Street | | Woodworth - Kettering House | |
| 212 Center Street | | 30 ft. of lot 5, block 20 | | constructed 1889 | |
| Hannibal | | residence | | residence | |
| 4th | | 5th | | 6th | |
| 7th | | 8th | | 9th | |
| 10th | | 11th | | 12th | |
| 13th | | 14th | | 15th | |
| 16th | | 17th | | 18th | |
| 19th | | 20th | | 21st | |
| 22nd | | 23rd | | 24th | |
| 25th | | 26th | | 27th | |
| 28th | | 29th | | 30th | |
| 31st | | 32nd | | 33rd | |
| 34th | | 35th | | 36th | |
| 37th | | 38th | | 39th | |
| 40th | | 41st | | 42nd | |
| 43rd | | 44th | | 45th | |
| 46th | | 47th | | 48th | |
| 49th | | 50th | | 51st | |
| 52nd | | 53rd | | 54th | |
| 55th | | 56th | | 57th | |
| 58th | | 59th | | 60th | |
| 61st | | 62nd | | 63rd | |
| 64th | | 65th | | 66th | |
| 67th | | 68th | | 69th | |
| 70th | | 71st | | 72nd | |
| 73rd | | 74th | | 75th | |
| 76th | | 77th | | 78th | |
| 79th | | 80th | | 81st | |
| 82nd | | 83rd | | 84th | |
| 85th | | 86th | | 87th | |
| 88th | | 89th | | 90th | |
| 91st | | 92nd | | 93rd | |
| 94th | | 95th | | 96th | |
| 97th | | 98th | | 99th | |
| 100th | | 101st | | 102nd | |
| 103rd | | 104th | | 105th | |
| 106th | | 107th | | 108th | |
| 109th | | 110th | | 111th | |
| 112th | | 113th | | 114th | |
| 115th | | 116th | | 117th | |
| 118th | | 119th | | 120th | |
| 121st | | 122nd | | 123rd | |
| 124th | | 125th | | 126th | |
| 127th | | 128th | | 129th | |
| 130th | | 131st | | 132nd | |
| 133rd | | 134th | | 135th | |
| 136th | | 137th | | 138th | |
| 139th | | 140th | | 141st | |
| 142nd | | 143rd | | 144th | |
| 145th | | 146th | | 147th | |
| 148th | | 149th | | 150th | |
| 151st | | 152nd | | 153rd | |
| 154th | | 155th | | 156th | |
| 157th | | 158th | | 159th | |
| 160th | | 161st | | 162nd | |
| 163rd | | 164th | | 165th | |
| 166th | | 167th | | 168th | |
| 169th | | 170th | | 171st | |
| 172nd | | 173rd | | 174th | |
| 175th | | 176th | | 177th | |
| 178th | | 179th | | 180th | |
| 181st | | 182nd | | 183rd | |
| 184th | | 185th | | 186th | |
| 187th | | 188th | | 189th | |
| 190th | | 191st | | 192nd | |
| 193rd | | 194th | | 195th | |
| 196th | | 197th | | 198th | |
| 199th | | 200th | | 201st | |
| 202nd | | 203rd | | 204th | |
| 205th | | 206th | | 207th | |
| 208th | | 209th | | 210th | |
| 211st | | 212nd | | 213rd | |
| 214th | | 215th | | 216th | |
| 217th | | 218th | | 219th | |
| 220th | | 221st | | 222nd | |
| 223rd | | 224th | | 225th | |
| 226th | | 227th | | 228th | |
| 229th | | 230th | | 231st | |
| 232nd | | 233rd | | 234th | |
| 235th | | 236th | | 237th | |
| 238th | | 239th | | 240th | |
| 241st | | 242nd | | 243rd | |
| 244th | | 245th | | 246th | |
| 247th | | 248th | | 249th | |
| 250th | | 251st | | 252nd | |
| 253rd | | 254th | | 255th | |
| 256th | | 257th | | 258th | |
| 259th | | 260th | | 261st | |
| 262nd | | 263rd | | 264th | |
| 265th | | 266th | | 267th | |
| 268th | | 269th | | 270th | |
| 271st | | 272nd | | 273rd | |
| 274th | | 275th | | 276th | |
| 277th | | 278th | | 279th | |
| 280th | | 281st | | 282nd | |
| 283rd | | 284th | | 285th | |
| 286th | | 287th | | 288th | |
| 289th | | 290th | | 291st | |
| 292nd | | 293rd | | 294th | |
| 295th | | 296th | | 297th | |
| 298th | | 299th | | 300th | |

43 con't - (later Marion Hotel, South Main Street.) His son Clarence organized the Kettering-Romberg Cigar Co., one of several such firms in Hannibal at the time. He lived here too until he built the fine new house at 923 Center Street.

| | | | | | |
|-----------------------|--|---------------------------|--|-----------------------------|--|
| Hannibal City Council | | 212 Center Street | | Woodworth - Kettering House | |
| 212 Center Street | | 30 ft. of lot 5, block 20 | | constructed 1889 | |
| Hannibal | | residence | | residence | |
| 4th | | 5th | | 6th | |
| 7th | | 8th | | 9th | |
| 10th | | 11th | | 12th | |
| 13th | | 14th | | 15th | |
| 16th | | 17th | | 18th | |
| 19th | | 20th | | 21st | |
| 22nd | | 23rd | | 24th | |
| 25th | | 26th | | 27th | |
| 28th | | 29th | | 30th | |
| 31st | | 32nd | | 33rd | |
| 34th | | 35th | | 36th | |
| 37th | | 38th | | 39th | |
| 40th | | 41st | | 42nd | |
| 43rd | | 44th | | 45th | |
| 46th | | 47th | | 48th | |
| 49th | | 50th | | 51st | |
| 52nd | | 53rd | | 54th | |
| 55th | | 56th | | 57th | |
| 58th | | 59th | | 60th | |
| 61st | | 62nd | | 63rd | |
| 64th | | 65th | | 66th | |
| 67th | | 68th | | 69th | |
| 70th | | 71st | | 72nd | |
| 73rd | | 74th | | 75th | |
| 76th | | 77th | | 78th | |
| 79th | | 80th | | 81st | |
| 82nd | | 83rd | | 84th | |
| 85th | | 86th | | 87th | |
| 88th | | 89th | | 90th | |
| 91st | | 92nd | | 93rd | |
| 94th | | 95th | | 96th | |
| 97th | | 98th | | 99th | |
| 100th | | 101st | | 102nd | |
| 103rd | | 104th | | 105th | |
| 106th | | 107th | | 108th | |
| 109th | | 110th | | 111th | |
| 112th | | 113th | | 114th | |
| 115th | | 116th | | 117th | |
| 118th | | 119th | | 120th | |
| 121st | | 122nd | | 123rd | |
| 124th | | 125th | | 126th | |
| 127th | | 128th | | 129th | |
| 130th | | 131st | | 132nd | |
| 133rd | | 134th | | 135th | |
| 136th | | 137th | | 138th | |
| 139th | | 140th | | 141st | |
| 142nd | | 143rd | | 144th | |
| 145th | | 146th | | 147th | |
| 148th | | 149th | | 150th | |
| 151st | | 152nd | | 153rd | |
| 154th | | 155th | | 156th | |
| 157th | | 158th | | 159th | |
| 160th | | 161st | | 162nd | |
| 163rd | | 164th | | 165th | |
| 166th | | 167th | | 168th | |
| 169th | | 170th | | 171st | |
| 172nd | | 173rd | | 174th | |
| 175th | | 176th | | 177th | |
| 178th | | 179th | | 180th | |
| 181st | | 182nd | | 183rd | |
| 184th | | 185th | | 186th | |
| 187th | | 188th | | 189th | |
| 190th | | 191st | | 192nd | |
| 193rd | | 194th | | 195th | |
| 196th | | 197th | | 198th | |
| 199th | | 200th | | 201st | |
| 202nd | | 203rd | | 204th | |
| 205th | | 206th | | 207th | |
| 208th | | 209th | | 210th | |
| 211st | | 212nd | | 213rd | |
| 214th | | 215th | | 216th | |
| 217th | | 218th | | 219th | |
| 220th | | 221st | | 222nd | |
| 223rd | | 224th | | 225th | |
| 226th | | 227th | | 228th | |
| 229th | | 230th | | 231st | |
| 232nd | | 233rd | | 234th | |
| 235th | | 236th | | 237th | |
| 238th | | 239th | | 240th | |
| 241st | | 242nd | | 243rd | |
| 244th | | 245th | | 246th | |
| 247th | | 248th | | 249th | |
| 250th | | 251st | | 252nd | |
| 253rd | | 254th | | 255th | |
| 256th | | 257th | | 258th | |
| 259th | | 260th | | 261st | |
| 262nd | | 263rd | | 264th | |
| 265th | | 266th | | 267th | |
| 268th | | 269th | | 270th | |
| 271st | | 272nd | | 273rd | |
| 274th | | 275th | | 276th | |
| 277th | | 278th | | 279th | |
| 280th | | 281st | | 282nd | |
| 283rd | | 284th | | 285th | |
| 286th | | 287th | | 288th | |
| 289th | | 290th | | 291st | |
| 292nd | | 293rd | | 294th | |
| 295th | | 296th | | 297th | |
| 298th | | 299th | | 300th | |



Office of Historic Preservation, P.O. Box 176, Jefferson City, Missouri 65101
HISTORIC INVENTORY

| | | | | |
|---|--|---|--|--|
| 1 No | | 4 Present Name(s) Marsh-Skaggs House | | 1 No |
| 2 County Marion | | 5 Other Name(s) | | |
| 3 Location of Negatives Hannibal Arts Council | | 514 Center Street | | |
| 6 Specific Location 514 Center Street E 30 ft. of W 112 ft. of Lot 8, Block 30 | | 16. Thematic Category | | 2 County Marion |
| 7 City or Town If Rural, Township & Vicinity Hannibal | | 17 Date(s) or Period constructed c. 1850 | | |
| 8 Site Plan with North Arrow <div style="text-align: center;"></div> | | 18 Style or Design vernacular | | |
| | | 19. Architect or Engineer | | 4 Present Name(s) Marsh-Skaggs House |
| | | 20. Contractor or Builder | | |
| | | 21. Original Use, if apparent residence | | |
| | | 22 Present Use residence | | 5 Other Name(s) 514 Center Street |
| 9 Coordinates UTM Lat Long | | 23 Ownership Public <input type="checkbox"/> Private <input checked="" type="checkbox"/> | | |
| 10 Site <input type="checkbox"/> Building <input checked="" type="checkbox"/> Structure <input type="checkbox"/> Object <input type="checkbox"/> | | 24. Owner's Name & Address, if known Marguerite I. Stallard 514 Center Street Hannibal, Mo. 63401 | | |
| 11 On National Register? Yes <input type="checkbox"/> No <input checked="" type="checkbox"/> | | 25. Open to Public? Yes <input type="checkbox"/> No <input checked="" type="checkbox"/> | | 5 Other Name(s) 514 Center Street |
| 12. Is It Eligible? Yes <input type="checkbox"/> No <input type="checkbox"/> | | 26. Local Contact Person or Organization | | |
| 13 Part of Estab Yes <input type="checkbox"/> Hist Dist? No <input checked="" type="checkbox"/> | | 27. Other Surveys in Which Included none | | |
| 14. District Potent'l? Yes <input checked="" type="checkbox"/> No <input type="checkbox"/> | | 28. No. of Stories 1 1/2 | | 5 Other Name(s) 514 Center Street |
| 15 Name of Established District | | 29. Basement? Yes <input type="checkbox"/> No <input checked="" type="checkbox"/> not evident | | |
| | | 30. Foundation Material rubble stone | | |
| | | 31. Wall Construction frame | | 5 Other Name(s) 514 Center Street |
| | | 32. Roof Type & Material gable, comp. shingle | | |
| | | 33. No. of Bays Front 3 Side blank | | |
| | | 34. Wall Treatment asbestos shingles | | 5 Other Name(s) 514 Center Street |
| | | 35. Plan Shape rectangular | | |
| | | 36. Changes (Explain in #42) Addition <input type="checkbox"/> Altered <input checked="" type="checkbox"/> Moved <input type="checkbox"/> | | |
| | | 37. Condition Interior <input type="checkbox"/> Exterior good | | 5 Other Name(s) 514 Center Street |
| | | 38. Preservation Underway? Yes <input type="checkbox"/> No <input checked="" type="checkbox"/> | | |
| | | 39. Endangered? By What? Yes <input type="checkbox"/> No <input checked="" type="checkbox"/> | | |
| | | 40. Visible from Public Road? Yes <input checked="" type="checkbox"/> No <input type="checkbox"/> | | 5 Other Name(s) 514 Center Street |
| | | 41. Distance from and Frontage on Road on street/30 ft. | | |
| | | | | |
| 42. Further Description of Important Features Gable to street with paired windows. Flat roof front porch on concrete blocks with square posts. One-story rear wing with porch in NE corner. Absence of datable features except one-over-one windows. | | | | 5 Other Name(s) 514 Center Street |
| 43 History and Significance This house may be the same one that is shown in the 1854 Map of Hannibal at the alley end of the lot. If so, it would have been moved by 1881, when that spot was sold for construction of another house. This site remained the property of William J. Marsh (d.1891), a wholesale liquor distributor from 1889 until when it was sold to Mrs. Nettie F. Skaggs, who was living (over) | | | | |
| 44 Description of Environment and Outbuildings | | | | |
| 45 Sources of information Title abstract; city directories | | | | 5 Other Name(s) 514 Center Street |
| 46. Prepared by Esley Hamilton | | | | |
| 47. Organization Hannibal Arts Council | | | | |
| 48. Date 6/80 | | 49 Revision Date(s) | | 5 Other Name(s) 514 Center Street |
| | | | | |
| | | | | |



HISTORIC INVENTORY

Office of Historic Preservation, 200 North 3rd Street, Portland, ME 04101

| | | | | |
|----------------------------|----------------------------|----------------------------|----------------------------|-----------------------------|
| 1. Name of Property | 2. Address | 3. City | 4. State | 5. Zip |
| 6. Date of Survey | 7. Name of Surveyor | 8. Name of Owner | 9. Name of Architect | 10. Name of Engineer |
| 11. Date of Construction | 12. Date of Renovation | 13. Date of Demolition | 14. Date of Relocation | 15. Date of Abandonment |
| 16. Name of Previous Owner | 17. Name of Previous Owner | 18. Name of Previous Owner | 19. Name of Previous Owner | 20. Name of Previous Owner |
| 21. Name of Previous Owner | 22. Name of Previous Owner | 23. Name of Previous Owner | 24. Name of Previous Owner | 25. Name of Previous Owner |
| 26. Name of Previous Owner | 27. Name of Previous Owner | 28. Name of Previous Owner | 29. Name of Previous Owner | 30. Name of Previous Owner |
| 31. Name of Previous Owner | 32. Name of Previous Owner | 33. Name of Previous Owner | 34. Name of Previous Owner | 35. Name of Previous Owner |
| 36. Name of Previous Owner | 37. Name of Previous Owner | 38. Name of Previous Owner | 39. Name of Previous Owner | 40. Name of Previous Owner |
| 41. Name of Previous Owner | 42. Name of Previous Owner | 43. Name of Previous Owner | 44. Name of Previous Owner | 45. Name of Previous Owner |
| 46. Name of Previous Owner | 47. Name of Previous Owner | 48. Name of Previous Owner | 49. Name of Previous Owner | 50. Name of Previous Owner |
| 51. Name of Previous Owner | 52. Name of Previous Owner | 53. Name of Previous Owner | 54. Name of Previous Owner | 55. Name of Previous Owner |
| 56. Name of Previous Owner | 57. Name of Previous Owner | 58. Name of Previous Owner | 59. Name of Previous Owner | 60. Name of Previous Owner |
| 61. Name of Previous Owner | 62. Name of Previous Owner | 63. Name of Previous Owner | 64. Name of Previous Owner | 65. Name of Previous Owner |
| 66. Name of Previous Owner | 67. Name of Previous Owner | 68. Name of Previous Owner | 69. Name of Previous Owner | 70. Name of Previous Owner |
| 71. Name of Previous Owner | 72. Name of Previous Owner | 73. Name of Previous Owner | 74. Name of Previous Owner | 75. Name of Previous Owner |
| 76. Name of Previous Owner | 77. Name of Previous Owner | 78. Name of Previous Owner | 79. Name of Previous Owner | 80. Name of Previous Owner |
| 81. Name of Previous Owner | 82. Name of Previous Owner | 83. Name of Previous Owner | 84. Name of Previous Owner | 85. Name of Previous Owner |
| 86. Name of Previous Owner | 87. Name of Previous Owner | 88. Name of Previous Owner | 89. Name of Previous Owner | 90. Name of Previous Owner |
| 91. Name of Previous Owner | 92. Name of Previous Owner | 93. Name of Previous Owner | 94. Name of Previous Owner | 95. Name of Previous Owner |
| 96. Name of Previous Owner | 97. Name of Previous Owner | 98. Name of Previous Owner | 99. Name of Previous Owner | 100. Name of Previous Owner |

43. (con't.) there at the time. A few years later, she married Harry Lawson and moved away.

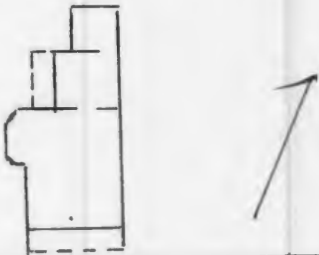


This house may be the same one that is shown in the 1854 Map of Portland at the alley end of the lot. If so, it would have been moved by 1881, when that spot was sold for construction of another house. This site remained the property of William J. Marsh (b. 1841), a wholesale liquor distributor from 1881 until when it was sold to Mrs. Mattie J. Marsh, who was living at the time of the survey and demolition.

| | | | | |
|----------------------------|----------------------------|----------------------------|----------------------------|-----------------------------|
| 1. Name of Property | 2. Address | 3. City | 4. State | 5. Zip |
| 6. Date of Survey | 7. Name of Surveyor | 8. Name of Owner | 9. Name of Architect | 10. Name of Engineer |
| 11. Date of Construction | 12. Date of Renovation | 13. Date of Demolition | 14. Date of Relocation | 15. Date of Abandonment |
| 16. Name of Previous Owner | 17. Name of Previous Owner | 18. Name of Previous Owner | 19. Name of Previous Owner | 20. Name of Previous Owner |
| 21. Name of Previous Owner | 22. Name of Previous Owner | 23. Name of Previous Owner | 24. Name of Previous Owner | 25. Name of Previous Owner |
| 26. Name of Previous Owner | 27. Name of Previous Owner | 28. Name of Previous Owner | 29. Name of Previous Owner | 30. Name of Previous Owner |
| 31. Name of Previous Owner | 32. Name of Previous Owner | 33. Name of Previous Owner | 34. Name of Previous Owner | 35. Name of Previous Owner |
| 36. Name of Previous Owner | 37. Name of Previous Owner | 38. Name of Previous Owner | 39. Name of Previous Owner | 40. Name of Previous Owner |
| 41. Name of Previous Owner | 42. Name of Previous Owner | 43. Name of Previous Owner | 44. Name of Previous Owner | 45. Name of Previous Owner |
| 46. Name of Previous Owner | 47. Name of Previous Owner | 48. Name of Previous Owner | 49. Name of Previous Owner | 50. Name of Previous Owner |
| 51. Name of Previous Owner | 52. Name of Previous Owner | 53. Name of Previous Owner | 54. Name of Previous Owner | 55. Name of Previous Owner |
| 56. Name of Previous Owner | 57. Name of Previous Owner | 58. Name of Previous Owner | 59. Name of Previous Owner | 60. Name of Previous Owner |
| 61. Name of Previous Owner | 62. Name of Previous Owner | 63. Name of Previous Owner | 64. Name of Previous Owner | 65. Name of Previous Owner |
| 66. Name of Previous Owner | 67. Name of Previous Owner | 68. Name of Previous Owner | 69. Name of Previous Owner | 70. Name of Previous Owner |
| 71. Name of Previous Owner | 72. Name of Previous Owner | 73. Name of Previous Owner | 74. Name of Previous Owner | 75. Name of Previous Owner |
| 76. Name of Previous Owner | 77. Name of Previous Owner | 78. Name of Previous Owner | 79. Name of Previous Owner | 80. Name of Previous Owner |
| 81. Name of Previous Owner | 82. Name of Previous Owner | 83. Name of Previous Owner | 84. Name of Previous Owner | 85. Name of Previous Owner |
| 86. Name of Previous Owner | 87. Name of Previous Owner | 88. Name of Previous Owner | 89. Name of Previous Owner | 90. Name of Previous Owner |
| 91. Name of Previous Owner | 92. Name of Previous Owner | 93. Name of Previous Owner | 94. Name of Previous Owner | 95. Name of Previous Owner |
| 96. Name of Previous Owner | 97. Name of Previous Owner | 98. Name of Previous Owner | 99. Name of Previous Owner | 100. Name of Previous Owner |



HISTORIC INVENTORY

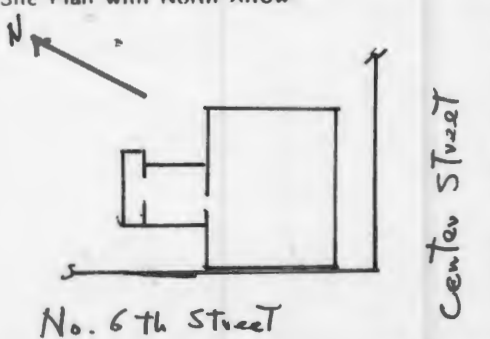
| | | | | |
|---|--|---|------------------|-------------------|
| 1 No | | 4 Present Name(s) <div style="text-align: center;">Marsh Rental House</div> | | 1 No |
| 2 County Marion | | 5 Other Name(s) | | |
| 3 Location of Negatives Hannibal Arts Council | | 516 Center Street | | |
| 6 Specific Location 516 Center Street E 35.65 ft. of W 82 ft. of Lot 8 Block 30 | | 16. Thematic Category | | 2 County |
| | | 17 Date(s) or Period constructed c. 1890 | | |
| 7 City or Town If Rural, Township & Vicinity Hannibal | | 18 Style or Design Queen Anne | | 3 Present Name(s) |
| 8 Site Plan with North Arrow  | | 19. Architect or Engineer | | |
| 9 Coordinates UTM Lat Long | | 20. Contractor or Builder | | 4 Present Name(s) |
| | | 21. Original Use, if apparent residence | | |
| 10 Site: Building Structure: Object: Site: Building Structure: Object: | | 22 Present Use residence | | 5 Other Name(s) |
| | | 23 Ownership Public: Private: Public: Private: | | |
| 11 On National Register? Yes: No: 12. Is it Eligible? Yes: No: | | 24. Owner's Name & Address, if known Clifford C. Treaster, Sr. 516 Center Street Hannibal, Mo. 63401 | | 6 Other Name(s) |
| | | 25. Open to Public? Yes: No: Public: Private: | | |
| 13 Part of Estab Hist Dist? Yes: No: 14. District Potent? Yes: No: | | 26. Local Contact Person or Organization | | 7 Other Name(s) |
| | | 27. Other Surveys in Which Included none | | |
| 15 Name of Established District | | 28. No. of Stories 2 | | 8 Other Name(s) |
| 42. Further Description of Important Features Shingles laid diamond fashion. Shingled gable over W two front bays, projecting slightly on scrolled brackets. Hipped front porch with turned posts. Large two-story bay window on W side has pyramidal roof. Double hung windows have segmental arches. Large plate glass window 1st floor front. | | 29. Basement? Yes: No: Yes: No: | | |
| | | 30. Foundation Material stone | | 9 Other Name(s) |
| 43 History and Significance William and Artemisia Marsh, who lived next door at 520 Center, took out a loan against this property in 1889 and probably built this building shortly thereafter. Mrs. Marsh retained title until 1907. Among early tenants were brothers, Carl S. Shepard (b. 1866) and John Shepard, who ran a finely equipped and stocked jewelry store on Broadway. | | 31. Wall Construction brick | | |
| | | 32. Roof Type & Material hip, gable, comp. shingle | | 10 Other Name(s) |
| 44 Description of Environment and Outbuildings | | 33. No. of Bays Front 3 Side 2 | | |
| | | 34. Wall Treatment stretcher bond, painted | | 11 Other Name(s) |
| 45 Sources of Information Sanborn Maps 1890 and 1899 Title abstract; city directories Greene, <u>The Mirror of Hannibal</u> (1905) p. 539 | | 35. Plan Shape: irr. | | |
| | | 36. Changes (Explain in #42) Addition: Altered: Moved: | | 12 Other Name(s) |
| 46. Prepared by Esley Hamilton | | 37. Condition Interior: Exterior: good | | |
| | | 38. Preservation Underway? Yes: No: | | 13 Other Name(s) |
| 47. Organization Hannibal Arts Council | | 39. Endangered? By What? Yes: No: | | |
| | | 40. Visible from Public Road? Yes: No: | | 14 Other Name(s) |
| 48. Date 6/80 | | 41. Distance from and Frontage on Road 35.65 ft. | | |
| | | 49. Revision Date(s) | | 15 Other Name(s) |
| 49. Revision Date(s) | | 50. Other Name(s) | | |
| | | 51. Other Name(s) | | 16 Other Name(s) |
| 52. Other Name(s) | | 17 Other Name(s) | | |
| 53. Other Name(s) | | | 18 Other Name(s) | |
| 54. Other Name(s) | | 19 Other Name(s) | | |
| 55. Other Name(s) | | | 20 Other Name(s) | |
| 56. Other Name(s) | | 21 Other Name(s) | | |
| 57. Other Name(s) | | | 22 Other Name(s) | |
| 58. Other Name(s) | | 23 Other Name(s) | | |
| 59. Other Name(s) | | | 24 Other Name(s) | |
| 60. Other Name(s) | | 25 Other Name(s) | | |
| 61. Other Name(s) | | | 26 Other Name(s) | |
| 62. Other Name(s) | | 27 Other Name(s) | | |
| 63. Other Name(s) | | | 28 Other Name(s) | |
| 64. Other Name(s) | | 29 Other Name(s) | | |
| 65. Other Name(s) | | | 30 Other Name(s) | |
| 66. Other Name(s) | | 31 Other Name(s) | | |
| 67. Other Name(s) | | | 32 Other Name(s) | |
| 68. Other Name(s) | | 33 Other Name(s) | | |
| 69. Other Name(s) | | | 34 Other Name(s) | |
| 70. Other Name(s) | | 35 Other Name(s) | | |
| 71. Other Name(s) | | | 36 Other Name(s) | |
| 72. Other Name(s) | | 37 Other Name(s) | | |
| 73. Other Name(s) | | | 38 Other Name(s) | |
| 74. Other Name(s) | | 39 Other Name(s) | | |
| 75. Other Name(s) | | | 40 Other Name(s) | |
| 76. Other Name(s) | | 41 Other Name(s) | | |
| 77. Other Name(s) | | | 42 Other Name(s) | |
| 78. Other Name(s) | | 43 Other Name(s) | | |
| 79. Other Name(s) | | | 44 Other Name(s) | |
| 80. Other Name(s) | | 45 Other Name(s) | | |
| 81. Other Name(s) | | | 46 Other Name(s) | |
| 82. Other Name(s) | | 47 Other Name(s) | | |
| 83. Other Name(s) | | | 48 Other Name(s) | |
| 84. Other Name(s) | | 49 Other Name(s) | | |
| 85. Other Name(s) | | | 50 Other Name(s) | |
| 86. Other Name(s) | | 51 Other Name(s) | | |
| 87. Other Name(s) | | | 52 Other Name(s) | |
| 88. Other Name(s) | | 53 Other Name(s) | | |
| 89. Other Name(s) | | | 54 Other Name(s) | |
| 90. Other Name(s) | | 55 Other Name(s) | | |
| 91. Other Name(s) | | | 56 Other Name(s) | |
| 92. Other Name(s) | | 57 Other Name(s) | | |
| 93. Other Name(s) | | | 58 Other Name(s) | |
| 94. Other Name(s) | | 59 Other Name(s) | | |
| 95. Other Name(s) | | | 60 Other Name(s) | |
| 96. Other Name(s) | | 61 Other Name(s) | | |
| 97. Other Name(s) | | | 62 Other Name(s) | |
| 98. Other Name(s) | | 63 Other Name(s) | | |
| 99. Other Name(s) | | | 64 Other Name(s) | |
| 100. Other Name(s) | | 65 Other Name(s) | | |





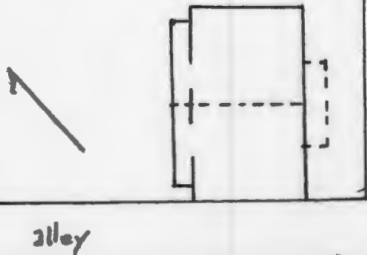
Office of Historic Preservation, P.O. Box 176, Jefferson City, Missouri 65101

HISTORIC INVENTORY

| | | | | | |
|---|--|--|--|---|--------------------|
| 1 No | | 4 Present Name(s) William J. Marsh House | | 1 No | |
| 2 County Marion | | 5 Other Name(s) 520 Center Street | | | 2 County Marion |
| 3 Location of Negatives Hannibal Arts Council | | | | | |
| 6 Specific Location 520 Center Street W 46.35 ft. of Lot 8, Block 3 | | 16. Thematic Category | | 3 County Marion | |
| | | 17 Date(s) or Period constructed c. 1858 | | | |
| 7 City or Town If Rural, Township & Vicinity Hannibal | | 18 Style or Design Gothic Revival / Italianate | | 4 Present Name(s) William J. Marsh House | |
| 8 Site Plan with North Arrow  | | 19. Architect or Engineer | | | |
| | | 20. Contractor or Builder | | 5 Other Name(s) 520 Center St. | |
| 21. Original Use, if apparent residence | | 28. No. of Stories 1 | | | |
| 22. Present Use residence | | 29. Basement? Yes <input checked="" type="checkbox"/> partial No <input type="checkbox"/> | | | |
| 23 Ownership Public <input type="checkbox"/> Private <input checked="" type="checkbox"/> | | 30. Foundation Material rubble stone | | | |
| 24. Owner's Name & Address, if known John Idleman 905 Center Street Hannibal, Mo. 63401 | | 31. Wall Construction brick | | | |
| 25. Open to Public? Yes <input type="checkbox"/> No <input checked="" type="checkbox"/> | | 32. Roof Type & Material gable, comp shingle | | | |
| 26. Local Contact Person or Organization | | 33. No. of Bays Front 3 Side 2 | | | |
| 27. Other Surveys in Which Included none | | 34. Wall Treatment common bond | | | |
| 28. No. of Stories 1 | | 35. Plan Shape rectangular | | | |
| 29. Basement? Yes <input checked="" type="checkbox"/> partial No <input type="checkbox"/> | | 36. Changes (Explain in #42) Addition <input type="checkbox"/> Altered <input type="checkbox"/> Moved <input type="checkbox"/> | | | |
| 30. Foundation Material rubble stone | | 37. Condition Interior fair Exterior fair | | | |
| 31. Wall Construction brick | | 38. Preservation Underway? Yes <input checked="" type="checkbox"/> No <input type="checkbox"/> | | | |
| 32. Roof Type & Material gable, comp shingle | | 39. Endangered? By What? Yes <input type="checkbox"/> No <input checked="" type="checkbox"/> | | | |
| 33. No. of Bays Front 3 Side 2 | | 40. Visible from Public Road? Yes <input checked="" type="checkbox"/> No <input type="checkbox"/> | | | |
| 34. Wall Treatment common bond | | 41. Distance from and Frontage on Road on street/46.35 ft. | | | |
| 35. Plan Shape rectangular | | | | | |
| 36. Changes (Explain in #42) Addition <input type="checkbox"/> Altered <input type="checkbox"/> Moved <input type="checkbox"/> | | | | | |
| 37. Condition Interior fair Exterior fair | | | | | |
| 38. Preservation Underway? Yes <input checked="" type="checkbox"/> No <input type="checkbox"/> | | | | | |
| 39. Endangered? By What? Yes <input type="checkbox"/> No <input checked="" type="checkbox"/> | | | | | |
| 40. Visible from Public Road? Yes <input checked="" type="checkbox"/> No <input type="checkbox"/> | | | | | |
| 41. Distance from and Frontage on Road on street/46.35 ft. | | | | | |
| 42. Further Description of Important Features Present owner is restoring house following a fire. Large paired double hung windows imitate casements; they have molded labels above. Center gable has double round-headed floor-length window over 1st floor entry porch. Porch has original shaped posts and brackets. Similar brackets on cornice. Stone watertable and sills. Entry has sidelights and top light. E room (library) has Greek Revival detailing while W rooms are Italianate. Rear service wing. | | | | | |
| 43. History and Significance William J. Marsh (d. 1891) bought this property in 1857 and was living here by 1859. He was a wholesale liquor distributor. His wife, the former Artemisia Briggs (1831-1910), was one of Mark Twain's first loves, recalled in his autobiography. She was the sister of John Briggs, the prototype of Joe Harper. The house is an interesting mixture of Italianate and Gothic. | | | | | |
| 44. Description of Environment and Outbuildings Revival, with outstanding interior detailing. Attractive garden in narrow front yard. | | | | | |
| 45. Sources of information City directories; title abstract Bird's Eye View of Hannibal (1869) Mark Twain, "Villagers of 1843-4." | | | | | |
| 46. Prepared by Esley Hamilton | | | | | |
| 47. Organization Hannibal Arts Council | | | | | |
| 48. Date 6/80 49. Revision Date(s) | | | | | |



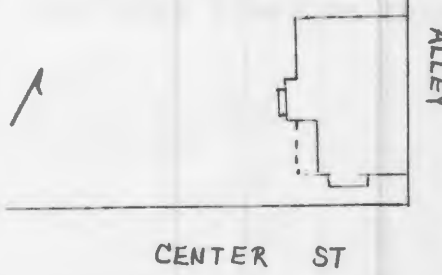

Office of Historic Preservation, P.O. Box 176, Jefferson City, Missouri 65101
HISTORIC INVENTORY

| | | | | |
|--|--|---|--|--|
| 1 No | | 4 Present Name(s) Seaton-Murphy double house | | 1 No |
| 2 County Marion | | 5 Other Name(s) | | |
| 3 Location of Negatives Hannibal Arts Council | | 608-610 Center Street | | |
| 6 Specific Location 608-610 Center St W 55 ft of Lot 1, Block 41 | | 16. Thematic Category | | 2 County Marion |
| 7 City or Town If Rural, Township & Vicinity Hannibal | | 17 Date(s) or Period constructed c. 1898 | | |
| 8 Site Plan with North Arrow  | | 18 Style or Design orig. Queen Anne | | |
| 9 Coordinates UTM Lat Long | | 19. Architect or Engineer | | 4. Present Name(s) Seaton-Murphy double house |
| 10 Site : : Structure : : Building : : Object : : | | 20. Contractor or Builder | | |
| 11 On National Register? Yes : : No X | | 21. Original Use, if apparent two residences | | |
| 12. Is It Eligible? Yes : : No : : | | 22 Present Use two residences | | 5 Other Name(s) 608-610 Center St |
| 13 Part of Estab Hist Dist? Yes : : No X | | 23 Ownership Public : : Private X | | |
| 14. District Potent'l? Yes X No : : | | 24. Owner's Name & Address, if known Penick, Emma Jean | | |
| 15 Name of Established District | | 25. Open to Public? Yes : : No X | | 608-610 Center St |
| 26. Local Contact Person or Organization | | 27. Other Surveys in Which Included none | | |
| 28. No. of Stories 2 | | 29. Basement? Yes X No : full | | |
| 42. Further Description of Important Features Appearance is seriously impaired by aluminum siding. Enclosed one-story low shed roof porch across center bays below center gable with low paired windows. Second-story oriels on end bays, shallow 1st floor extension at rear. | | 30. Foundation Material coursed rubble | | 608-610 Center St |
| 43 History and Significance Lewis B. Seaton bought all of Lot 1 in 1869 and lived in the now-vanished house facing Sixth Street. He ran a china and glassware shop at 110 N Fourth St. After his death, in the 1880's, his daughter, the wife of E. P. Murphy, retained the property until 1940. She and her husband, who apparently did not live in Hannibal, built this two family building as an investment. | | 31. Wall Construction frame | | |
| 44 Description of Environment and Outbuildings Fieldstone retaining wall about 4 ft high along sidewalk and alley. | | 32. Roof Type & Material hip, gable, comp. | | |
| 45 Sources of information Title abstract; city directories | | 33. No. of Bays Front 4 Side 2 | | 608-610 Center St |
| 46. Prepared by Esley Hamilton | | 34. Wall Treatment aluminum siding | | |
| 47. Organization Hannibal Arts Council | | 35. Plan Shape rectangular | | |
| 48. Date 6/80 | | 36. Changes (Explain in #42) Addition : : Altered X Moved : Interior : : Exterior good | | 608-610 Center St |
| 49 Revision Date(s) | | 37. Condition Interior : : Exterior good | | |
| 46. Prepared by Esley Hamilton | | 38. Preservation Underway? Yes No X | | |
| 47. Organization Hannibal Arts Council | | 39. Endangered? By What? Yes : : No X | | 608-610 Center St |
| 48. Date 6/80 | | 40. Visible from Public Road? Yes X No : : | | |
| 49 Revision Date(s) | | 41. Distance from and Frontage on Road 55 ft | | |
| 46. Prepared by Esley Hamilton | | 47. Organization Hannibal Arts Council | | 608-610 Center St |
| 48. Date 6/80 | | 49 Revision Date(s) | | |
| 49 Revision Date(s) | | 46. Prepared by Esley Hamilton | | |



MA-AS-001-273

State Historical Survey and Planning Office, State Capitol Building, Room B-25,
HISTORIC INVENTORY Jefferson City, Missouri 65101

| | | | | |
|--|--|--|--|---|
| 1 No | | 4. Present Name(s) Robbins-Craig House | | 1 No. |
| 2 County Marion | | 5. Other Name(s) | | |
| 3 Location of Negatives Hannibal City Hall | | | | |
| 6 Specific Location 610-612 Center Street E. 35.5' of Lot 8, Block 41 | | 16. Thematic Category | | 2. County Marion |
| 7 City or Town If Rural, Township & Vicinity Hannibal, MO 63401 | | 17 Date(s) or Period constructed 1877 | | |
| 8 Site Plan with North Arrow | | 18 Style or Design Italianate/Eastlake | | |
|  | | 19 Architect or Engineer | | 4 Present Name(s) Robbins-Craig House |
| | | 20 Contractor or Builder | | |
| | | 21. Original Use, if apparent two residences | | |
| | | 22 Present Use two residences | | |
| 9 Coordinates UTM Lat Long | | 23 Ownership Public <input type="checkbox"/> Private <input checked="" type="checkbox"/> | | 5 Other Name(s) 610-612 Center St. |
| 10 Site <input type="checkbox"/> Building <input checked="" type="checkbox"/> Structure <input type="checkbox"/> Object <input type="checkbox"/> | | 24. Owner's Name & Address, if known Frances W. Dindia 616 Center Hannibal, MO 63401 | | |
| 11 On National Register? Yes <input type="checkbox"/> No <input checked="" type="checkbox"/> | | 25. Open to Public? Yes <input type="checkbox"/> No <input checked="" type="checkbox"/> | | |
| 12 Is It Eligible? Yes <input type="checkbox"/> No <input type="checkbox"/> | | 26 Local Contact Person or Organization | | |
| 13 Part of Estab. Hist. Dist.? Yes <input checked="" type="checkbox"/> No <input type="checkbox"/> | | 27. Other Surveys in Which Included none | |  |
| 14. District Potent'l? Yes <input type="checkbox"/> No <input type="checkbox"/> | | 37. Condition Interior good Exterior good | | |
| 15 Name of Established District | | 38. Preservation Underway? Yes <input type="checkbox"/> No <input checked="" type="checkbox"/> | | |
| 42 Further Description of Important Features This house is a simpler version of the house at 618-620 Center, which was probably built a few years later. Elaborate bracketed frieze under boxed cornice. Two story frame bay window in front has intermediate mansard, both levels bracketed. One bay ell on west has one story frame bay window with hipped roof, and one front door. Entrance porch is one bay, hip roof on turned posts and pierced. | | 39. Endangered? By What? Yes <input type="checkbox"/> No <input checked="" type="checkbox"/> | | |
| 43 History and Significance This was the site of the earlier house of Charles P. Robbins, a tobacconist who died in 1876. The following year the family must have arranged with Norval Craig to tear down the old house and build a new two family one for rental purposes. Crai (d. 1891) who lived at 616 Center Street, next door, | | 40 Visible from Public Road? Yes <input checked="" type="checkbox"/> No <input type="checkbox"/> | | |
| 44 Description of Environment and Outbuildings | | 41. Distance from and Frontage on Road on street/ 35.5' | | |
| 45 Sources of Information City directories; title abstracts. <u>Hannibal Morning Journal, May 10, 1877.</u> | | 46. Prepared by E. Hamilton | | |
| | | 47. Organization Landmarks Comm. | | |
| | | 48. Date 6/79 | | 49. Revision Date(s) |

#42. (cont'd)

balusters with Eastlake brackets and frieze railing. Another main door is in right front bay. Ashlar watertable. Molded lintels have label like pendants. Windows are double hung, one-over-one with black sash in white frames.


#43. (cont'd)

purchased the new building in 1884. He is listed in the next year's directory as "Norville Craig, capitalist". His wife Frances married Daniel Welsh in 1895, and they lived in this house until her death in 1902.



MA-45-001-276

State Historical Survey and Planning Office, State Capitol Building, Room B-25,
HISTORIC INVENTORY Jefferson City, Missouri 65101

| | | |
|---|---|---|
| 1 No 2 County Marion 3 Location of Negatives Hannibal City Hall 6 Specific Location 615 Center Street E 36½ ft of Lot 5, Block 42 7 City or Town If Rural, Township & Vicinity Hannibal, MO 63401 8 Site Plan with North Arrow <div style="text-align: center;">  </div> 9 Coordinates UTM Lat Long 10 Site Building <input checked="" type="checkbox"/> Structure <input type="checkbox"/> Object <input type="checkbox"/> 11 On National Register? Yes <input type="checkbox"/> No <input checked="" type="checkbox"/> 12 Is It Eligible? Yes <input type="checkbox"/> No <input type="checkbox"/> 13 Part of Estab. Hist Dist? Yes <input type="checkbox"/> No <input checked="" type="checkbox"/> 14 District Potent'l? Yes <input type="checkbox"/> No <input type="checkbox"/> 15 Name of Established District | 4. Present Name(s) Herman Riedel House 5. Other Name(s) 16. Thematic Category 17. Date(s) or Period constructed 1916 18. Style or Design Prairie School - influenced 19. Architect or Engineer 20. Contractor or Builder Albert Andris 21. Original Use, if apparent residence 22. Present Use residence 23. Ownership Public <input type="checkbox"/> Private <input checked="" type="checkbox"/> 24. Owner's Name & Address, if known Mrs. Herman Riedel 615 Center St. Hannibal, MO 63401 25. Open to Public? Yes <input type="checkbox"/> No <input checked="" type="checkbox"/> 26. Local Contact Person or Organization 27. Other Surveys in Which Included <div style="text-align: center;">none</div> | 28. No. of Stories 2-1/2 29. Basement? Yes <input checked="" type="checkbox"/> No <input type="checkbox"/> 30. Foundation Material concrete 31. Wall Construction brick 32. Roof Type & Material hipped, composition 33. No. of Bays Front 2 Side 5 34. Wall Treatment stretcher bond 35. Plan Shape rectangular 36. Changes (Explain in #42) Addition <input checked="" type="checkbox"/> Altered <input type="checkbox"/> Moved <input type="checkbox"/> 37. Condition Interior excellent Exterior excellent 38. Preservation Underway? Yes <input type="checkbox"/> No <input checked="" type="checkbox"/> 39. Endangered? By What? Yes <input type="checkbox"/> No <input checked="" type="checkbox"/> 40. Visible from Public Road? Yes <input checked="" type="checkbox"/> No <input type="checkbox"/> 41. Distance from and Frontage on Road on street/ |
| 42. Further Description of Important Features <p>Textured dark red-brown brick with dark mortar carefully recessed. Copper guttering; green painted window sashes in white frames, double-hung with limestone sills; Hip-ped dormers on East and West sides are shingle covered. Broad roof overhang with modillions at corners. One story hip-roofed porch across front has paired brick columns and brick railing, with ashlar limestone cap.</p> | | 2. County Marion 4. Present Name(s) Herman Riedel House 5. Other Name(s) 615 Center Street |
| 43. History and Significance <p>Herman Ridel was the younger son of George Riedel, founder of the Western Brewery and the City Brewery. He was associated with his brother Henry in the Hannibal Brewing Company until 1919, and subsequently had many business interests, including the Orpheum Theater and Hannibal Ice and Cold Storage Company. The contractor is said to have supervised construction of this</p> | | |
| 44. Description of Environment and Outbuildings <p>This house now marks a boundary between commercial and residential districts.</p> | | |
| 45. Sources of Information Mrs. Herman Ridel City Directories Mirror of Hannibal (1905), p. 521. | | 46. Prepared by E. Hamilton 47. Organization Landmarks Comm. 48. Date 6/79 49. Revision Date(s) |

#42. (cont'd)



Foundation is surfaced to resemble ashlar. Addition to rear almost imperceptible on exterior incorporates garage door on alley to East, second floor overhang supported on iron columns. Rear frame sleeping porch and open porch similarly supported. Blind stucco oriels on East and West sides rear. Interior has several geometric stained glass windows and beamed ceilings in living and dining rooms retaining original finish. Upstairs doors are mahogany. Large playroom second floor rear. Original bathroom fixtures.

#43. (cont'd)

house personally. The addition was contracted by E. D. Burgher.



State Historical Survey and Planning Office, State Capitol Building, Room B-25,
HISTORIC INVENTORY Jefferson City, Missouri 65101

| | | | | |
|---|--|---|--|--|
| 1 No | | 4. Present Name(s) Craig-Welsh House | | 1 No. |
| 2 County Marion | | 5. Other Name(s) | | |
| 3 Location of Negatives Hannibal City Hall | | | | |
| 6 Specific Location 616 Center Street W. 35.5' of E. 71' of Lot 8 Block 41 | | 16. Thematic Category | | 2. County Marion |
| 7 City or Town If Rural, Township & Vicinity Hannibal, MO 63401 | | 17. Date(s) or Period constructed 1888 or c.1892 | | |
| 8 Site Plan with North Arrow <div style="text-align: center;"> CENTER ST</div> | | 18. Style or Design Queen Anne | | |
| | | 19. Architect or Engineer | | 4 Present Name(s) Craig-Welsh House |
| | | 20. Contractor or Builder | | |
| | | 21. Original Use, if apparent residence | | |
| | | 22 Present Use residence | | 5 Other Name(s) 616 Center Street |
| | | 23 Ownership Public <input type="checkbox"/> Private <input checked="" type="checkbox"/> | | |
| | | 24. Owner's Name & Address, if known Frances W. Dindia 616 Center St Hannibal, MO 63401 | | |
| 9 Coordinates Lat _____ Long _____ | | 25. Open to Public? Yes <input type="checkbox"/> No <input checked="" type="checkbox"/> | | |
| 10 Site <input type="checkbox"/> Building <input checked="" type="checkbox"/> Structure <input type="checkbox"/> Object <input type="checkbox"/> | | 26. Local Contact Person or Organization | | |
| 11 On National Register? Yes <input type="checkbox"/> No <input checked="" type="checkbox"/> | | 27. Other Surveys in Which Included <div style="text-align: center;">none</div> | | |
| 12 Is It Eligible? Yes <input type="checkbox"/> No <input type="checkbox"/> | | | | |
| 13 Part of Estab. Hist. Dist.? Yes <input type="checkbox"/> No <input checked="" type="checkbox"/> | | | | |
| 14. District Potent'l? Yes <input type="checkbox"/> No <input type="checkbox"/> | | | | |
| 15 Name of Established District | | | | |
| 42 Further Description of Important Features High center gablet and center chimney with lower cross-gables. Gable ends have ornamental shingles in two shapes: sawtooth and round bottom. Angled bay window below front gable has spindle frieze under overhanging corners. This continues around southwest corner porch under shed roof. Porch has turned posts, square balusters, lattice beneath. Windows in flat surrounds are one-over-one, double hung. | | 28. No. of Stories 1-1/2 | | |
| | | 29. Basement? Yes <input checked="" type="checkbox"/> No <input type="checkbox"/> full | | |
| | | 30. Foundation Material concrete over rubble | | |
| | | 31. Wall Construction frame | | |
| | | 32. Roof Type & Material gable, gablet, comp. | | |
| | | 33. No. of Bays Front 3 Side 4 | | |
| | | 34. Wall Treatment clapboard, shingle | | |
| | | 35. Plan Shape cruciform | | |
| | | 36. Changes (Explain in #42) Addition <input type="checkbox"/> Altered <input type="checkbox"/> Moved <input type="checkbox"/> | | |
| | | 37. Condition Interior _____ Exterior good | | |
| | | 38. Preservation Underway? Yes <input type="checkbox"/> No <input checked="" type="checkbox"/> | | |
| | | 39. Endangered? By What? Yes <input type="checkbox"/> No <input checked="" type="checkbox"/> | | |
| | | 40 Visible from Public Road? Yes <input checked="" type="checkbox"/> No <input type="checkbox"/> | | |
| | | 41 Distance from and Frontage on Road on street/35.5' | | |
| 43 History and Significance Norval Craig bought this lot in 1865 and built a house on it about 1870. The present house may have been built in 1888 when a mortgage was taken out on Craig's property next door at 610-612 Center. About this time he was calling himself "Norville Craig, capitalist". He died in 1891; his widow Frances married Daniel Welsh in 1895 and moved to 610 Center; the house could also | | <div style="text-align: center;"></div> | | |
| 44 Description of Environment and Outbuildings | | | | |
| 45 Sources of Information Title abstract. | | 46. Prepared by E. Hamilton | | |
| | | 47. Organization Landmarks Comm. | | |
| | | 48. Date 6/79 | | 49 Revision Date(s) |

#42. (cont'd)

Stained glass panel in front window; much original interior woodwork.

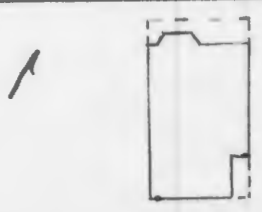
#43. (cont'd)

have been built during that period. Exceptionally well preserved Queen Anne house of smallest type.



MA-A5-001-278

State Historical Survey and Planning Office, State Capitol Building, Room B-25,
HISTORIC INVENTORY Jefferson City, Missouri 65101

| | | | |
|--|--|--|--|
| <p>1 No.</p> <p>2 County Marion</p> <p>3 Location of Negatives Hannibal City Hall</p> <p>6 Specific Location 617 Center St. W. 34.5' of E. 71', Lot #5 & N 8' of W. 34.5' of E. 71' of Lot #6, Block 42</p> <p>7 City or Town Hannibal, MO 63401 II Rural, Township & Vicinity</p> <p>8 Site Plan with North Arrow <div style="text-align: center;">CENTER ST</div>  </p> <p>9 Coordinates UTM Lat Long</p> <p>10 Site II Building KIX Structure II Object II</p> <p>11 On National Register? Yes II No KIX</p> <p>12 Is II Eligible? Yes II No II</p> <p>13 Part of Estab Hist Dist.? Yes II No KIX</p> <p>14 District Potent'l? Yes II No II</p> <p>15 Name of Established District</p> | <p>4. Present Name(s) John Bailey House</p> <p>5. Other Name(s)</p> <p>16. Thematic Category</p> <p>17. Date(s) or Period constructed 1904</p> <p>18. Style or Design</p> <p>19. Architect or Engineer</p> <p>20. Contractor or Builder H. A. Reimann</p> <p>21. Original Use, if apparent residence</p> <p>22 Present Use two-family residence</p> <p>23 Ownership Public II Private I XX</p> <p>24. Owner's Name & Address, if known Thom Gross 617 Center Hannibal, MO 63401</p> <p>25. Open to Public? Yes II No XX</p> <p>26. Local Contact Person or Organization</p> <p>27. Other Surveys in Which Included <div style="text-align: center;">none</div> </p> | <p>28. No. of Stories 2</p> <p>29. Basement? Yes XX No II full</p> <p>30. Foundation Material rubble</p> <p>31. Wall Construction brick</p> <p>32. Roof Type & Material pyramidal, comp. shingle</p> <p>33. No. of Bays Front irr. Side 3</p> <p>34. Wall Treatment common bond</p> <p>35. Plan Shape rectangular</p> <p>36. Changes (Explain in #42) Addition II Altered XX Moved II</p> <p>37. Condition Interior good Exterior good</p> <p>38. Preservation Underway? Yes II No XX</p> <p>39. Endangered? By What? Yes II No XX</p> <p>40 Visible from Public Road? Yes XX No II</p> <p>41 Distance from and Frontage on Road</p> | <p>1 No.</p> <p>2. County Marion</p> <p>4 Present Name(s) John Bailey House</p> <p>5 Other Name(s) 617 Center St.</p> |
| <p>42. Further Description of Important Features Full one-story hip roofed front porch on four wooden columns, railing with square balusters, latticework trellises at ends and screening under porch. Right half of front is bay window with a six-part roof. Dentilled cornice. Roof has small semi-circular vent in front and hipped vent in rear. Double-hung windows have segmental-arched tops with two courses of radiating bricks. Two-story back porch has</p> | | | |
| <p>43 History and Significance Amelia G. Bailey bought an earlier house on this site from C. S. Brothers in 1901, the year he started a clothing store. Three years later, she and her husband John Bailey took out a mortgage for \$4,000, and the present house was probably built at that time. They retained ownership until 1934.</p> | | | |
| <p>44 Description of Environment and Outbuildings</p> | | | |
| <p>45 Sources of Information City directories; title abstract. Mirror of Hannibal, (1905), pp. 536, 307.</p> | | <p>46. Prepared by Esley Hamilton</p> <p>47. Organization Hannibal</p> <p>48. Date 7/79 49 Revision Date(s)</p> | |





#42. (cont'd)

removed with replacement contemplated. The interior has stained oak woodwork, including broad opening between entry and front room with two Tuscan columns in antis. Fireplace has neo-classical mantel, tile surround and ornamental metal closed grate. Staircase has been separated from first floor with separate front entrance and now leads to second floor apartment.



MA-AS-001 279

State Historical Survey and Planning Office, State Capitol Building, Room B-25,
HISTORIC INVENTORY Jefferson City, Missouri 65101

| | | |
|---|--|-----------------------|
| 1 No 2 County Marion | 4. Present Name(s) Dubach-Bernauer House | 1 No. |
| 3 Location of Negatives Hannibal City Hall | 5. Other Name(s) | |
| 6 Specific Location 618-620 Center Street E. 35.5' of W. 71' Lot 8 Block 41 | 16. Thematic Category | |
| 7 City or Town If Rural, Township & Vicinity Hannibal, MO 63401 | 17. Date(s) or Period constructed c. 1880 | 2 County |
| 8 Site Plan with North Arrow  | 18. Style or Design Italianate/Eastlake | |
| 9 Coordinates UTM Lat _____ Long _____ | 19. Architect or Engineer | |
| 10 Site Building <input checked="" type="checkbox"/> Structure <input type="checkbox"/> Object <input type="checkbox"/> | 20. Contractor or Builder | 4 Present Name(s) |
| 11 On National Register? Yes <input checked="" type="checkbox"/> No <input checked="" type="checkbox"/> | 21. Original Use, if apparent residence | |
| 12 Is It Eligible? Yes <input type="checkbox"/> No <input type="checkbox"/> | 22. Present Use two residences | |
| 13 Part of Estab Hist Dist? Yes <input type="checkbox"/> No <input checked="" type="checkbox"/> | 23 Ownership Public <input type="checkbox"/> Private <input checked="" type="checkbox"/> | Dubach-Bernauer House |
| 14. District Potent'l? Yes <input type="checkbox"/> No <input type="checkbox"/> | 24. Owner's Name & Address, if known Frances W. Dindia 616 Center Hannibal, MO 63401 | |
| 15 Name of Established District | 25. Open to Public? Yes <input type="checkbox"/> No <input checked="" type="checkbox"/> | |
| 42 Further Description of Important Features This house is a more lavish version of the house at 610-612 Center, which was probably built a few years earlier. Door in right front bay (618) has shallow shed roof porch with spindle frieze. Left front bay is two story brick bay window. Ell on west has one story frame bay windows with bracketed frieze; elaborate bracketed frieze under boxed cornice. Porch in southwest angle (entrance of 620) | 26. Local Contact Person or Organization | 5 Other Name(s) |
| 43 History and Significance Frederick L. Dubach, the lumber magnate who lived at 300 North Fifth Street, squired this site as the result of the foreclosure of the Eselman property (now 622 Center Street) in March 1879. He probably built this house as an investment shortly thereafter. From 1919 to 1954, it was the home of Albert Bernauer, an inventor, and his wife Minnie. | 27. Other Surveys in Which Included none | |
| 44 Description of Environment and Outbuildings |  | |
| 45 Sources of Information Title abstract. | 46. Prepared by E. Hamilton | 618-620 Center Street |
| 47. Organization Landmarks Comm. | 48. Date | |
| 49 Revision Date(s) | 6/79 | |

#42. (cont'd)

has modern concrete base, iron balustrade and plain square posts, but original bracketed cornice. Lintels are shelf on entablature with large central boss, incised Eastlake decorations. Windows double hung one-over-one, black sash in white frame.



MA-AS-001-280

State Historical Survey and Planning Office, State Capitol Building, Room B-25,
HISTORIC INVENTORY Jefferson City, Missouri 65101

| | | | | | |
|--|--|--|--|---|---|
| 1 No | | 4. Present Name(s) Eselman-Smith House | | 1 No. | |
| 2 County Marion | | 5. Other Name(s) | | | |
| 3 Location of Negatives Hannibal City Hall | | | | | |
| 6 Specific Location 622 Center Street W 36.5' of Lot 8 Block 41 | | 16. Thematic Category | | 2 County Marion | |
| | | 17. Date(s) or Period constructed c. 1845 | | | |
| 7 City or Town If Rural, Township & Vicinity Hannibal, MO 63401 | | 18. Style or Design late Federal | | | |
| 8 Site Plan with North Arrow <div style="text-align: center;"> </div> | | 19. Architect or Engineer | | | |
| | | 20. Contractor or Builder | | | |
| | | 21. Original Use, if apparent residence | | | |
| | | 22. Present Use apartments | | | |
| 9 Coordinates UTM Lat Long | | 23 Ownership Public <input type="checkbox"/> Private <input checked="" type="checkbox"/> | | | 4 Present Name(s) Eselman-Smith House |
| 10 Site <input type="checkbox"/> Building <input checked="" type="checkbox"/> Structure <input type="checkbox"/> Object <input type="checkbox"/> | | 24. Owner's Name & Address, if known Frances W. Dindia 616 Center St. Hannibal, MO 63401 | | | |
| 11 On National Register? Yes <input type="checkbox"/> No <input checked="" type="checkbox"/> | | 25 Open to Public? Yes <input type="checkbox"/> No <input checked="" type="checkbox"/> | | | |
| 12 Is It Eligible? Yes <input type="checkbox"/> No <input type="checkbox"/> | | 26. Local Contact Person or Organization | | | |
| 13 Part of Estab. Hist Dist.? Yes <input type="checkbox"/> No <input checked="" type="checkbox"/> | | 27. Other Surveys in Which Included none | | | |
| 14. District Potent'l? Yes <input type="checkbox"/> No <input type="checkbox"/> | | | | | |
| 15 Name of Established District | | | | | |
| 42. Further Description of Important Features Front of house is almost a full story above street level. Foundation has concrete veneer. Front porch of c. 1900 type is one story with hipped roof, wood columns and square ballusters. It extends past East corner of house and is approached from rear of yard. The rear wing formerly had a two story porch on the East side, now enclosed with asphalt shingles. It is connected to a free- | | <div style="text-align: center;"> </div> | | 5 Other Name(s) 622 Center Street | |
| 43 History and Significance Property was purchased by John Eselman, a carpenter, in 1844. House was definitely standing by 1852. After Eselman's death (c. 1875), house was occupied by his widow and children and in 1893 was acquired by daughter Fannie and her husband Nicholas Smith. He was a cigar maker for Holmes-Dakin Co. The house remained in possession of their children until 1953 | | | | | |
| 44 Description of Environment and Outbuildings House is oldest in row of four on Lot 8, now under single ownership. | | | | | |
| 45 Sources of Information Owner, title abstracts; city directories (1854) | | 46. Prepared by E. Hamilton | | | |
| | | 47. Organization Landmarks Comm. | | | |
| | | 48. Date 6/79 | | | |
| | | 49. Revision Date(s) | | | |

#42. (cont'd)

standing two story wooden staircase in the rear. A small one story one bay wing extends to the North. Gable ends have short parapet with corbelled eaves, a typical feature of early Hannibal, and end chimneys.

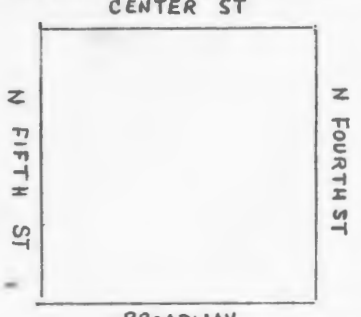
#43. (cont'd)

when it was sold to the present owner by Alleen Smith, wife of William F. Yates. It is characteristic of the better Hannibal houses of the period.



MA-AS-001-281

State Historical Survey and Planning Office, State Capitol Building, Room B-25,
HISTORIC INVENTORY Jefferson City, Missouri 65101

| | | | | |
|--|--|---|--|--|
| 1 No | | 4. Present Name(s) Central Park | | 1 No. |
| 2 County Marion | | 5. Other Name(s) | | |
| 3 Location of Negatives Hannibal City Hall | | City Park, Public Square | | |
| 6 Specific Location Block #24, bounded by Broadway, Center, Fourth and Fifth Streets | | 16. Thematic Category Park | | 2. County Marion |
| 7 City or Town If Rural, Township & Vicinity Hannibal, MO 63401 | | 17. Date(s) or Period Established in 1836 | | |
| 8 Site Plan with North Arrow CENTER ST | | 18 Style or Design Square | | |
|  | | 19. Architect or Engineer | | 4 Present Name(s) Central Park |
| | | 20. Contractor or Builder | | |
| | | 21. Original Use, if apparent Public Park | | |
| 9 Coordinates Lat _____ Long _____ UTM | | 22 Present Use Public Park | | 5 Other Name(s) City Park, Public Square |
| 10 Site Building <input checked="" type="checkbox"/> Structure <input checked="" type="checkbox"/> | | 23 Ownership Public <input checked="" type="checkbox"/> Private <input type="checkbox"/> | | |
| 11 On National Register? Yes <input type="checkbox"/> No <input checked="" type="checkbox"/> | | 24. Owner's Name & Address, if known City of Hannibal | | |
| 12 Is II Eligible? Yes <input type="checkbox"/> No <input type="checkbox"/> | | 25. Open to Public? Yes <input checked="" type="checkbox"/> No <input type="checkbox"/> | | 3. City Hannibal |
| 13 Part of Estab. Hist. Dist.? Yes <input type="checkbox"/> No <input checked="" type="checkbox"/> | | 26 Local Contact Person or Organization City Parks Director | | |
| 14. District Potent'l? Yes <input type="checkbox"/> No <input type="checkbox"/> | | 27. Other Surveys in Which Included none | | |
| 15 Name of Established District | | 28. No. of Stories | | 4. City Hannibal |
| | | 29. Basement? Yes <input type="checkbox"/> No <input type="checkbox"/> | | |
| | | 30. Foundation Material | | |
| | | 31. Wall Construction | | 5. City Hannibal |
| | | 32. Roof Type & Material | | |
| | | 33. No. of Bays Front _____ Side _____ | | |
| | | 34 Wall Treatment | | 6. City Hannibal |
| | | 35. Plan Shape | | |
| | | 36. Changes (Explain in #42) Addition <input type="checkbox"/> Altered <input type="checkbox"/> Moved <input type="checkbox"/> | | |
| | | 37. Condition Interior _____ Exterior _____ | | 7. City Hannibal |
| | | 38. Preservation Underway? Yes <input checked="" type="checkbox"/> No <input type="checkbox"/> | | |
| | | 39. Endangered? By What? Yes <input type="checkbox"/> No <input checked="" type="checkbox"/> | | |
| | | 40 Visible from Public Road? Yes <input checked="" type="checkbox"/> No <input type="checkbox"/> | | 8. City Hannibal |
| | | 41. Distance from and Frontage on Road on street/ | | |
| | | | | |
| 42 Further Description of Important Features <p>The park is a square with sidewalks around entire perimeter, and diagonal walks from each corner to center as well as walks to street in center of block on North, East and South sides. Park is filled with large trees and has a grass covered surface. Benches are provided along many of the walks. In the center of park is cir-</p> | | | | 9. City Hannibal |
| 43 History and Significance <p>This park is a city block laid out in 1819 with the rest of the town and set aside for public use in 1829. It was officially presented to the city "to be used for the sole behoof of the city as a public ground" on April 16, 1836. The park was first cleared off in 1850 as well as being leveled at</p> | | | | |
| 44 Description of Environment and Outbuildings | | | | |
| 45 Sources of Information <p>Newspapers---on site inspection. <u>Mirror of Hannibal</u> (1905). <u>History of Marion County</u> (1884) p. 940.</p> | | | | 10. City Hannibal |
| 46. Prepared by Roberta & Hurley Hagood | | | | |
| 47 Organization City of Hannibal | | | | |
| 48. Date 7/8/78 49 Revision Date(s) | | | | |

42. (cont'd)

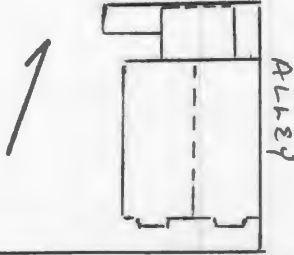
cular fountain 20' across with statues holding a central bowl from which water overflows into a circular fountain about 18" deep. On the south edge of the park life-size standing bronze stands of Col. Wm. Henry Hatch, mounted on a 6' high pedestal. Next to it is an aluminum sign describing his accomplishments in the standard format of the State Historical Society. It is 30x36" mounted on a metal pipe. A second marker in the southeast corner of the park commemorates Admiral Robert E. Coontz, head of the U. S. Navy after World War I and a native of Hannibal. Centered on the east side of the park is a large octagonal bandstand in a vaguely Spanish Colonial style, i.e., stuccoed concrete, with a tile roof. It rests on a stone foundation, which accomodates public toilets. The bandstand is about 10' on a side and about 5' above ground level, with steps descending toward the center of the park. Near the northwest corner of the park is a small bronze plaque marking the site of the first school in Hannibal (1830). It is mounted on a rough stone base about 18" high. A smaller granite stone on the Fourth Street side is inscribed "Hannibal's Beloved Dog". It marks the grave of "Grandpa" a familiar downtown dog who died March 9, 1961. In 1969 a time capsule was placed in the southwest corner of the park. It is marked by a stone flush with the ground, which reads "Not to be opened until year 2019. Presented to City of Hannibal by Hannibal Festivals, Inc., 1969". Also on the stone is a seal picturing the Mark Twain Home, lighthouse, riverboat, and status of Tom Sawyer and Huck Finn. Near this spot are two War Memorials. One is a small bronze plaque mounted to a rough stone commemorating the dead of World War I. The second is a covered memorial with cast metal plates listing all local men and women who served in both World Wars I and II.

43. (cont'd)

that time. It had a wooden fence around it in 1875, later replaced by an iron fence in 1879. This fence was removed during World War I scrap drive. Park has always been a center of public gatherings. A central fountain was in place before 1870 and was remodeled in concrete in 1905. The Hatch statue was sculpted by Frederick Hibbard and erected in 1915. Hatch for many years represented Hannibal in the U. S. Congress and as Chairman of the House Agriculture Committee was largely responsible for the creation of the U. S. Department of Agriculture. The two State Historical markers were erected in 1935. Other memorials were placed as follows: World War I - 1922 by Women's Auxilary of American Legion Post #55; First School - 1933 by Governor George Willis Chapter and Hannibal Chapters, Daughters of the American Revolution; Dog - 1961 by downtown merchants; World Wars I and II - 1962 by Service Mothers of World War II, American Legion Post #55, Marion County, and the State of Missouri (Marion Construction Company builder); Time Capsule - 1969 by City of Hannibal as part of its Sesquicentennial. The Bandstand was built in 1925-26 to replace one dating from 1873. It was constructed by Del Trowbridge and C. E. Cousins, contractors.



Office of Historic Preservation, P.O. Box 176, Jefferson City, Missouri 65101
HISTORIC INVENTORY

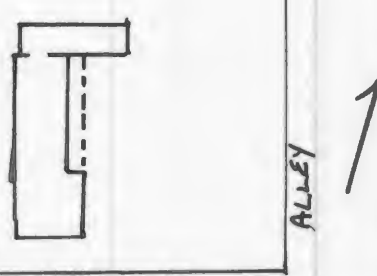
| | | | | |
|---|--|---|--|--|
| 1. No. | | 4. Present Name(s) <div style="text-align: center;">Gleason Double House</div> | | 1 No |
| 2. County Marion | | 5. Other Name(s) | | |
| 3. Location of Negatives Hannibal Arts Council | | 412-414 Church Street | | |
| 6. Specific Location 412-414 Church Street E 53 ft. of Lot 8, Block 25 | | 16. Thematic Category | | 2 County |
| 7. City or Town If Rural, Township & Vicinity Hannibal | | 17. Date(s) or Period constructed c. 1892 | | |
| | | 18. Style or Design Queen Anne | | |
| 8. Site Plan with North Arrow  | | 19. Architect or Engineer | | 3. Present Name(s) Gleason Double House |
| | | 20. Contractor or Builder | | |
| 9. Coordinates UTM Lat _____ Long _____ | | 21. Original Use, if apparent Double or 4-plex residence | | |
| | | 22. Present Use eight apartments | | |
| 10. Site: <input type="checkbox"/> Building <input checked="" type="checkbox"/> Structure: <input type="checkbox"/> Object: <input type="checkbox"/> | | 23. Ownership Public <input type="checkbox"/> Private <input checked="" type="checkbox"/> | | 5. Other Name(s) 412-414 Church Street |
| | | 24. Owner's Name & Address, if known Otis Ardrey & Mildred Rowena 312 Church Hannibal, Mo. 63401 | | |
| 11. On National Register? Yes <input type="checkbox"/> No <input checked="" type="checkbox"/> 12. Is It Eligible? Yes <input type="checkbox"/> No <input type="checkbox"/> | | 25. Open to Public? Yes <input type="checkbox"/> No <input checked="" type="checkbox"/> | | |
| | | 26. Local Contact Person or Organization | | |
| 13. Part of Estab. Hist. Dist.? Yes <input type="checkbox"/> No <input checked="" type="checkbox"/> 14. District Potent'l? Yes <input checked="" type="checkbox"/> No <input type="checkbox"/> | | 27. Other Surveys in Which Included none | | 7. Other Name(s) |
| | | 28. No. of Stories 2 1/2 | | |
| 15. Name of Established District | | 29. Basement? Yes <input checked="" type="checkbox"/> No <input type="checkbox"/> | | |
| | | 30. Foundation Material stone | | |
| 42. Further Description of Important Features Two hipped triangular dormers at top of roof over center two gabled bays, which are rectangular on 2nd floor, three-sided below. Entrances in end bays have small gabled roofs on square posts. Siding is trimmed with pink scallops on gables, windows and 2nd-floor overhang, and by pink disks flanking windows. | | 31. Wall Construction frame | | 9. Other Name(s) |
| | | 32. Roof Type & Material Hipped comp. shingle | | |
| 43. History and Significance Dr. John L. Gleason bought this property in 1891 and probably built this rental building shortly thereafter. His daughter Margaret Dudley sold it in 1946. Gleason (1839-1904) was a native of Vermont and had studied at Harvard before coming to Hannibal in 1866. He was a neighbor called to assist after the murder of Amos Stillwell in 1888. | | 33. No. of Bays Front 4 Side 4 | | |
| | | 34. Wall Treatment aluminum siding | | |
| 44. Description of Environment and Outbuildings | | 35. Plan Shape square | | 11. Other Name(s) |
| | | 36. Changes (Explain in #42) Addition: <input type="checkbox"/> Altered: <input type="checkbox"/> Moved: <input type="checkbox"/> | | |
| 45. Sources of Information Holcombe, History of Marion County (1884), p. 927 Hannibal Courier-Post, March 28, 1904. | | 37. Condition Interior _____ Exterior poor | | |
| | | 38. Preservation Underway? Yes <input type="checkbox"/> No <input checked="" type="checkbox"/> | | |
| 46. Prepared by Esley Hamilton | | 39. Endangered? By What? Yes <input type="checkbox"/> No <input checked="" type="checkbox"/> | | 13. Other Name(s) |
| | | 40. Visible from Public Road? Yes <input checked="" type="checkbox"/> No <input type="checkbox"/> | | |
| 47. Organization Hannibal Arts Council | | 41. Distance from and Frontage on Road on street/ 53 ft. | | |
| | | 48. Date 1/80 Revision Date(s) | | |
| 49. Date 6/80 | | 50. Revision Date(s) | | 15. Other Name(s) |
| 51. Date | | 52. Revision Date(s) | | |
| 53. Date | | 54. Revision Date(s) | | |





Office of Historic Preservation, P.O. Box 176, Jefferson City, Missouri 65101

HISTORIC INVENTORY

| | | | | | |
|---|--|--|--|---|--------------------|
| 1 No 2 County Marion | | 4 Present Name(s) Jerman-Deimann House | | 1 No | |
| 3 Location of Negatives Hannibal Arts Council | | 5 Other Name(s) 418 Church Street | | | 2 County Marion |
| 6 Specific Location 418 Church W 20 1/2 of E 73 1/2 ft. of Lot 8, Block 25 7 City or Town If Rural, Township & Vicinity Hannibal | | 16 Thematic Category 17 Date(s) or Period constructed c. 1850 18 Style or Design Federal 19 Architect or Engineer 20 Contractor or Builder 21 Original Use, if apparent residence 22 Present Use 3 apartments 23 Ownership Public <input type="checkbox"/> Private <input checked="" type="checkbox"/> | | | |
| 8 Site Plan with North Arrow <div style="text-align: center;">  </div> | | 24 Owner's Name & Address, if known Roy & Rowena Ardrey 312 Church Hannibal, Mo. 63401 25 Open to Public? Yes <input type="checkbox"/> No <input checked="" type="checkbox"/> | | 5 Other Name(s) 418 Church Street | |
| 9 Coordinates Lat _____ Long _____ UTM _____ | | 26 Local Contact Person or Organization 27 Other Surveys in Which Included none | | | |
| 10 Site <input type="checkbox"/> Building <input checked="" type="checkbox"/> Structure <input type="checkbox"/> Object <input type="checkbox"/> | | 28 No. of Stories 2 29 Basement? Yes <input type="checkbox"/> No <input type="checkbox"/> | | | |
| 11 On National Register? Yes <input type="checkbox"/> No <input checked="" type="checkbox"/> | | 30 Foundation Material stone | | 3 County Marion | |
| 12 Is It Eligible? Yes <input type="checkbox"/> No <input type="checkbox"/> | | 31 Wall Construction frame | | | |
| 13 Part of Estab. Hist. Dist.? Yes <input type="checkbox"/> No <input checked="" type="checkbox"/> | | 32 Roof Type & Material gable comp. shingle 33 No. of Bays Front 2 Side 5 | | | |
| 14 District Potent'l? Yes <input checked="" type="checkbox"/> No <input type="checkbox"/> | | 34 Wall Treatment aluminum siding | | 4 Present Name(s) Jerman-Deimann House | |
| 15 Name of Established District | | 35 Plan Shape oblong | | | |
| 42 Further Description of Important Features Very narrow house now out of plumb. Small entrance porch has pedimented gable, spindle frieze, brackets and pierced spandrels. Original narrow weatherboarding visible at rear. | | 36 Changes (Explain in #42) Addition <input checked="" type="checkbox"/> Altered <input type="checkbox"/> Moved <input type="checkbox"/> | | | |
| 43 History and Significance Although this house has been altered, it appears to be the one built by Jeff Jerman, who bought this property in 1844 and sold it in 1857. In 1865 it was bought by Henry D. Deimann, a cigar manufacturer. He lived here in 1866, over his shop at 202 Broadway in 1873, and disappears thereafter. The property was bought from Deimann's wife's estate in 1891 by (over) | | 37 Condition Interior _____ Exterior poor | | 5 Other Name(s) 418 Church Street | |
| 44 Description of Environment and Outbuildings One of a group of four pre-Civil-War houses on this corner. | | 38 Preservation Underway? Yes <input type="checkbox"/> No <input checked="" type="checkbox"/> | | | |
| 45 Sources of Information Title abstract; city directories | | 39 Endangered? By What? Yes <input type="checkbox"/> No <input checked="" type="checkbox"/> | | | |
| 46 Prepared by Esley Hamilton | | 40 Visible from Public Road? Yes <input checked="" type="checkbox"/> No <input type="checkbox"/> | | 3 County Marion | |
| 47 Organization Hannibal Arts Council | | 41 Distance from and Frontage on Road on street/20 ft. | | | |
| 48 Date 6/80 | | 49 Revision Date(s) | | | |



Office of Historic Preservation, P.O. Box 178, Jefferson City, Missouri 64101 HISTORIC INVENTORY

| | | | |
|--------------------------------|--|---------------------------------|--|
| 1. Name of Property | | 2. Location | |
| 3. Date of Inventory | | 4. Name of Inventory | |
| 5. Address of Property | | 6. Name of Owner | |
| 7. Description of Property | | 8. Date of Construction | |
| 9. Architectural Style | | 10. Architectural Features | |
| 11. Historical Significance | | 12. Current Use | |
| 13. Condition of Property | | 14. Recommended Action | |
| 15. Other Comments | | 16. Date of Review | |
| 17. Name of Reviewer | | 18. Signature of Reviewer | |
| 19. Name of Property Owner | | 20. Signature of Property Owner | |
| 21. Name of Historic District | | 22. Date of Designation | |
| 23. Name of Historic Landmark | | 24. Date of Designation | |
| 25. Name of Historic Site | | 26. Date of Designation | |
| 27. Name of Historic Building | | 28. Date of Designation | |
| 29. Name of Historic Structure | | 30. Date of Designation | |
| 31. Name of Historic Object | | 32. Date of Designation | |
| 33. Name of Historic Area | | 34. Date of Designation | |
| 35. Name of Historic District | | 36. Date of Designation | |
| 37. Name of Historic Landmark | | 38. Date of Designation | |
| 39. Name of Historic Site | | 40. Date of Designation | |
| 41. Name of Historic Building | | 42. Date of Designation | |
| 43. Name of Historic Structure | | 44. Date of Designation | |
| 45. Name of Historic Object | | 46. Date of Designation | |
| 47. Name of Historic Area | | 48. Date of Designation | |
| 49. Name of Historic District | | 50. Date of Designation | |
| 51. Name of Historic Landmark | | 52. Date of Designation | |
| 53. Name of Historic Site | | 54. Date of Designation | |
| 55. Name of Historic Building | | 56. Date of Designation | |
| 57. Name of Historic Structure | | 58. Date of Designation | |
| 59. Name of Historic Object | | 60. Date of Designation | |
| 61. Name of Historic Area | | 62. Date of Designation | |
| 63. Name of Historic District | | 64. Date of Designation | |
| 65. Name of Historic Landmark | | 66. Date of Designation | |
| 67. Name of Historic Site | | 68. Date of Designation | |
| 69. Name of Historic Building | | 70. Date of Designation | |
| 71. Name of Historic Structure | | 72. Date of Designation | |
| 73. Name of Historic Object | | 74. Date of Designation | |
| 75. Name of Historic Area | | 76. Date of Designation | |
| 77. Name of Historic District | | 78. Date of Designation | |
| 79. Name of Historic Landmark | | 80. Date of Designation | |
| 81. Name of Historic Site | | 82. Date of Designation | |
| 83. Name of Historic Building | | 84. Date of Designation | |
| 85. Name of Historic Structure | | 86. Date of Designation | |
| 87. Name of Historic Object | | 88. Date of Designation | |
| 89. Name of Historic Area | | 90. Date of Designation | |
| 91. Name of Historic District | | 92. Date of Designation | |
| 93. Name of Historic Landmark | | 94. Date of Designation | |
| 95. Name of Historic Site | | 96. Date of Designation | |
| 97. Name of Historic Building | | 98. Date of Designation | |
| 99. Name of Historic Structure | | 100. Date of Designation | |

43. (Con't.) Dr. John Gleason who lived next door. His widow lived here after 1905, and his daughter finally sold it in 1946.

Although this house has been altered, it appears to be the one built by John Gleason, who bought this property in 1885 and sold it in 1927. In 1927 it was bought by Henry W. Gleason, a cigar manufacturer. He lived here in 1885, over his shop at 302 Broadway in 1897, and disappeared thereafter. The property was bought from Gleason's wife's estate in 1911 by one of a group of four Mrs. Civil War houses on this corner.

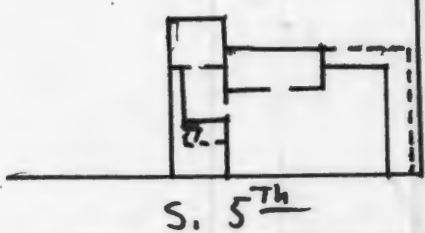
This sketch city direction



Office of Historic Preservation, P.O. Box 176, Jefferson City, Missouri 65101

HISTORIC INVENTORY

MA-AS-001-284

| | | | | |
|---|--|---|--|---|
| 1 No | | 4 Present Name(s) Shackelford-Gleason House | | 1 NO |
| 2 County Marion | | 5 Other Name(s) | | |
| 3 Location of Negatives Hannibal Arts Council | | 422 Church Street, 118 South Fifth Street | | |
| 6 Specific Location 422 Church St., 118 South 5th W 68 1/2 ft. of Lot 8, Block 25 | | 16. Thematic Category | | 2 County Marion 4. Present Name(s) Shackelford-Gleason House 5 Other Name(s) 422 Church - 118 S. 5 |
| 7 City or Town If Rural, Township & Vicinity Hannibal | | 17 Date(s) or Period constructed c. 1845 | | |
| 8 Site Plan with North Arrow | | 18 Style or Design vernacular Greek Revival | | |
|  | | 19 Architect or Engineer | | |
| | | 20 Contractor or Builder | | |
| | | 21 Original Use, if apparent residence | | |
| | | 22 Present Use multi-residence | | |
| 9 Coordinates UTM Lat Long | | 23 Ownership Public <input type="checkbox"/> Private <input checked="" type="checkbox"/> | | |
| 10 Site <input type="checkbox"/> Building <input checked="" type="checkbox"/> Structure <input type="checkbox"/> Object <input type="checkbox"/> | | 24 Owner's Name & Address, if known Gustav & Alta Weiss 600 Winter | | |
| 11 On National Register? Yes <input type="checkbox"/> No <input checked="" type="checkbox"/> | | 25 Open to Public? Yes <input type="checkbox"/> No <input checked="" type="checkbox"/> | | |
| 12 Is It Eligible? Yes <input type="checkbox"/> No <input type="checkbox"/> | | 26 Local Contact Person or Organization | | |
| 13 Part of Estab Hist Dist? Yes <input type="checkbox"/> No <input checked="" type="checkbox"/> | | 27 Other Surveys in Which Included none | | |
| 14 District Potent'l? Yes <input checked="" type="checkbox"/> No <input type="checkbox"/> | | 28. No. of Stories 2 | | |
| 15 Name of Established District | | 29. Basement? Yes <input checked="" type="checkbox"/> No <input type="checkbox"/> | | |
| 42. Further Description of Important Features | | 30. Foundation Material stone | | |
| <p>Original L-shape house facing Church has c. 1900 addition replacing former rear verandah. Addition has hip roof, asbestos-shingled walls, double hung windows with diamond-pattern glazing in upper sash. Front porch extends around east side; it has low shed roof with exposed rafters, and simple fret-work railing. Main cornice is bracketed.</p> <p>George Shackelford apparently built several of the earliest houses in this district, but little is known about him. He bought his half 1st in 1842 and held it until 1866. Thomas K. Collins (1822-c.1885) later to be very prominent lived here in the 1840's. Spencer Carter, the wealthy mill owner (b.1826) bought the house in 1866 and lived here until his lavish new (over)</p> | | 31. Wall Construction brick | | |
| | | 32. Roof Type & Material gable comp, shingle | | |
| | | 33. No. of Bays Front 3 Side 4 | | |
| | | 34. Wall Treatment painted | | |
| 43 History and Significance | | 35. Plan Shape irr. | | |
| 44 Description of Environment and Outbuildings | | 36. Changes (Explain in #42) Addition <input checked="" type="checkbox"/> Altered <input type="checkbox"/> Moved <input type="checkbox"/> | | |
| 45 Sources of information Holcombe, History of Marion County, p. 913, 927 title abstract; city directories historic inventory data for 203 South Sixth St. Hannibal Courier-Post, March 28, 1904 | | 37. Condition Interior Exterior fair | | |
| 46. Prepared by Esley Hamilton | | 38. Preservation Underway? Yes <input type="checkbox"/> No <input checked="" type="checkbox"/> | | |
| 47. Organization Hannibal Arts Council | | 39. Endangered? By What? Yes <input type="checkbox"/> No <input checked="" type="checkbox"/> | | |
| 48. Date 6/80 | | 40. Visible from Public Road? Yes <input checked="" type="checkbox"/> No <input type="checkbox"/> | | |
| | | 41. Distance from and Frontage on Road on street/ 69 ft. | | |



HISTORIC INVENTORY

Office of Historic Preservation, P.O. Box 176, Jefferson City, Missouri 64501

1. Name of Property: _____

2. Address: _____

3. City: _____

4. State: _____

5. Date of Inventory: _____

6. Name of Inventoryer: _____

7. Name of Owner: _____

8. Name of Architect: _____

9. Name of Contractor: _____

10. Name of Photographer: _____

11. Name of Painter: _____

12. Name of Carpenter: _____

13. Name of Electrician: _____

14. Name of Plumber: _____

15. Name of Other Tradesman: _____

16. Name of Other Tradesman: _____

17. Name of Other Tradesman: _____

18. Name of Other Tradesman: _____

19. Name of Other Tradesman: _____

20. Name of Other Tradesman: _____

21. Name of Other Tradesman: _____

22. Name of Other Tradesman: _____

23. Name of Other Tradesman: _____

24. Name of Other Tradesman: _____

25. Name of Other Tradesman: _____

26. Name of Other Tradesman: _____

27. Name of Other Tradesman: _____

28. Name of Other Tradesman: _____

29. Name of Other Tradesman: _____

30. Name of Other Tradesman: _____

31. Name of Other Tradesman: _____

32. Name of Other Tradesman: _____

33. Name of Other Tradesman: _____

34. Name of Other Tradesman: _____

35. Name of Other Tradesman: _____

36. Name of Other Tradesman: _____

37. Name of Other Tradesman: _____

38. Name of Other Tradesman: _____

39. Name of Other Tradesman: _____

40. Name of Other Tradesman: _____

41. Name of Other Tradesman: _____

42. Name of Other Tradesman: _____

43. Name of Other Tradesman: _____

44. Name of Other Tradesman: _____

45. Name of Other Tradesman: _____

43. (con't.) house at 1116 Center Street was built in the 1880's. From 1885 Dr. John L. Gleason lived here, and 1890 he bought the house. Gleason (1839-1904) a native of Vermont, came to Hannibal in 1866 after studying at Phillips Exeter and Harvard. He lived nearby Amos Stillwell's house and was one of the first doctors called after that still unsolved murder in 1888. He reunited all of Lot 8 and built the apartments at 412-414 Church Street. His daughter Margaret, Mrs. Clifton Dudley, inherited the property.

The house is a two-story structure with a gabled roof. The exterior walls are made of brick. The house has a small porch on the front. The interior of the house is finished with wood. The house is in good condition.

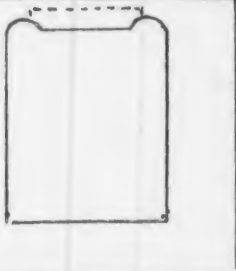

The house is a two-story structure with a gabled roof. The exterior walls are made of brick. The house has a small porch on the front. The interior of the house is finished with wood. The house is in good condition.

The house is a two-story structure with a gabled roof. The exterior walls are made of brick. The house has a small porch on the front. The interior of the house is finished with wood. The house is in good condition.



MA AS-00-225

State Historical Survey and Planning Office, State Capitol Building, Room B-25,
HISTORIC INVENTORY Jefferson City, Missouri 65101

| | | | | | |
|---|--|--|--|--|--|
| 1. No. | | 4. Present Name(s) Robert and Thomas Robinson House | | 1. No. | |
| 2. County Marion | | 5. Other Name(s) | | 2. County Marion | |
| 3. Location of Negatives Hannibal City Hall | | | | | |
| 6. Specific Location 503 Church Street and 201 S. Fifth Street E 78' Lot 4, Block 27 | | 16. Thematic Category | | | |
| 7. City or Town If Rural, Township & Vicinity Hannibal, MO 63401 | | 17. Date(s) or Period constructed 1902 | | 4. Present Name(s) Siding Robert and Thomas Robinson House | |
| 8. Site Plan with North Arrow CHURCH ST | | 18. Style or Design shingle style | | | |
|  | | 19. Architect or Engineer | | | |
| | | 20. Contractor or Builder | | | |
| 9. Coordinates UTM Lat. Long. | | 21. Original Use, if apparent two residences | | 5. Other Name(s) | |
| 10. Site Building <input checked="" type="checkbox"/> Structure Object <input type="checkbox"/> | | 22. Present Use three residences | | | |
| 11. On National Register? Yes <input type="checkbox"/> No <input checked="" type="checkbox"/> | | 23. Ownership Public <input type="checkbox"/> Private <input checked="" type="checkbox"/> | | | |
| 12. Is It Eligible? Yes <input type="checkbox"/> No <input type="checkbox"/> | | 24. Owner's Name & Address, if known Marjorie Ragan 503 Church Hannibal, MO 63401 | | 503 Church St | |
| 13. Part of Estab. Hist. Dist.? Yes <input type="checkbox"/> No <input checked="" type="checkbox"/> | | 25. Open to Public? Yes <input type="checkbox"/> No <input checked="" type="checkbox"/> | | | |
| 14. District Potent'l? Yes <input type="checkbox"/> No <input type="checkbox"/> | | 26. Local Contact Person or Organization | | | |
| 15. Name of Established District | | 27. Other Surveys in Which Included none | | 28. No. of Stories 2-1/2 | |
| 42. Further Description of Important Features The upper walls were originally shingled, now covered with aluminum siding. The west of the two halves of the building has been divided, since the 1950's into two apartments. Gable roof, side to Fifth Street, slopes to one story on Church Street side, where it is cantilevered over a recessed porch between two semicircular brick bays; wooden | |  | | 29. Basement? Yes <input checked="" type="checkbox"/> No <input type="checkbox"/> | |
| | | | | 30. Foundation Material stone | |
| | | | | 31. Wall Construction brick and frame | |
| | | 32. Roof Type & Material gable, comp. shingle | | 33. No. of Bays Front 3 Side 5 | |
| | | 34. Wall Treatment common bond, alum. | | 35. Plan Shape irregular | |
| | | 36. Changes (Explain in #42) Addition <input type="checkbox"/> Altered <input checked="" type="checkbox"/> Moved <input type="checkbox"/> | | | |
| | | 37. Condition Interior good Exterior good | | 38. Preservation Underway? Yes <input type="checkbox"/> No <input checked="" type="checkbox"/> | |
| | | 39. Endangered? By What? Yes <input type="checkbox"/> No <input checked="" type="checkbox"/> | | 40. Visible from Public Road? Yes <input type="checkbox"/> No <input type="checkbox"/> | |
| | | 41. Distance from and Frontage on Road on street/78' | | | |
| 43. History and Significance Robert (1848-1932) and Thomas (1848-1914) Robinson, twin brothers, were born in Ireland, came to Hannibal in 1871 and organized Robinson Brothers, painting and paper hanging, in 1874, a firm that is still active. They bought this property from C. P. Malley of Quincy and built this unusual double house. | | | | | |
| 44. Description of Environment and Outbuildings House is located at an intersection in the historic part of Hannibal, opposite the Brown-Baskett House of 1859 and the Garth Memorial Library of 1901. A two foot high concrete retaining wall runs along Fifth Street. | | | | | |
| 45. Sources of Information History of Marion County (1884), p. 992. Hannibal Morning Journal, Nov. 27, 1901; Oct. 6, 1914. Mirror of Hannibal (1905), -. 428. | | | | 46. Prepared by E. Hamilton | |
| | | | | 47. Organization Landmarks Comm. | |
| | | | | 48. Date 6/79 | |
| | | | | 49. Revision Date(s) | |

#42. (cont'd)



balustrade. The porch on the Fifth Street side has a flat roof, dentilled cornice and Ionic colonnettes, with a brick railing. Brickwork has recessed joints using red mortar; parts have been tuckpointed pink. An ashlar water table caps the stone foundation. Second floor siding is horizontal on sides of house, vertical where it rounds the bays. Both porches have front doors with sidelights and large toplights painted with the street numbers; the number on Fifth Street is 200, as was true before 1912. Sidelights on that side are ovals set in oak panels; on Church Street, they are narrow door-like panels. First floor windows have segmental arched tops; center second floor window is in three parts; small attic window in gable has semicircular top. A small one bay one story porch on the west side of the building shelters the side entrance now marked 505.

#43. (cont'd)

Both were active in Hannibal life; Robert was vice-president of the Hannibal Trust Company and president of the Commercial Club 1905-1908.



Office of Historic Preservation, P.O. Box 176, Jefferson City, Missouri 65101
HISTORIC INVENTORY

| | | | | |
|--|--|---|--|---|
| 1 No | | 4 Present Name(s) Malley tenement | | 1 No |
| 2 County Marion | | 5 Other Name(s) | | |
| 3 Location of Negatives Hannibal Arts Council | | 509-511 Church Street | | |
| 6 Specific Location 509-511 Church Street W 65 ft. of Lot 4, Block 27 | | 16. Thematic Category | | 2 County Marion |
| 7 City or Town If Rural, Township & Vicinity Hannibal | | 17 Date(s) or Period constructed 1887 | | |
| | | 18 Style or Design Italianate/Eastlake | | |
| 8 Site Plan with North Arrow | | 19 Architect or Engineer | | 4. Present Name(s) Malley tenement |
|  | | 20 Contractor or Builder | | |
| | | 21. Original Use, if apparent two residences | | |
| 9 Coordinates UTM Lat Long | | 22 Present Use multiple residences | | 5 Other Name(s) 509-511 Church Street |
| 10 Site !! Structure !! Building !! Object !! | | 23 Ownership Public !! Private x! | | |
| 11 On National Register? Yes !! No x! | | 24. Owner's Name & Address, if known Marie Shumate 509 Church Street | | |
| 12 Is It Eligible? Yes !! No !! | | 25. Open to Public? Yes !! No x! | | 27. Other Surveys in Which Included none |
| 13 Part of Estab Hist Dist? Yes !! No x! | | 26. Local Contact Person or Organization | | |
| 14. District Potent'l? Yes x! No !! | | 37. Condition Interior good Exterior good | | |
| 15 Name of Established District | | 38. Preservation Underway? Yes No x | | 40. Visible from Public Road? Yes x! No !! |
| 42. Further Description of Important Features Building has two V-shaped bays in front, three-sided bay on E side, rectangular wing to W, two hip-roofed one-story wings at rear. Gabled dormers on several sides. One-story entry-porches in NE and NW angles; NW one appears to have original brackets and scrolled corbels. Tall brackets connect modillioned cornice with frieze-molding. Windows have segmental arches. | | 39. Endangered? By What? Yes !! No x. | | |
| | | 41. Distance from and Frontage on Road 65 ft. | | |
| 43 History and Significance George P. Malley bought this property in 1887 and probably built the present structure at that time as an investment. Among tenants was H. F. Dakin, partner in the Holmes-Dakin Cigar Company. Malley does not appear to have been a resident of Hannibal. | |  | | 46. Prepared by Esley Hamilton |
| 44 Description of Environment and Outbuildings Two-car concrete block garage in rear facing alley. Squared rubble retaining wall along alley. | | | | |
| 45 Sources of information title abstract; city directories | | 47. Organization Hannibal Arts Council | | 48 Date 49 Revision Date(s) 6/80 |
| | | | | |



07A-AS-001-287

State Historical Survey and Planning Office, State Capitol Building, Room B-25,
HISTORIC INVENTORY Jefferson City, Missouri 65101

| | |
|--|--|
| 1 No. 2. County Marion | 4. Present Name(s) Immaculate Conception Chapel |
| 3 Location of Negatives Hannibal City Hall | 5. Other Name(s) |
| 6. Specific Location 512 Church Street E. 45' of S. 13' 1" of Lot 7 & E. 45' Lot 8, Block 28 | 16. Thematic Category 17. Date(s) or Period constructed 1854. |
| 7 City or Town If Rural, Township & Vicinity Hannibal, MO 63401 | 18. Style or Design Gothic Revival |
| 8. Site Plan with North Arrow <div style="text-align: center;"> </div> | 19. Architect or Engineer 20. Contractor or Builder 21. Original Use, if apparent church |
| 9 Coordinates UTM Lat Long | 22. Present Use Girl Scout Office |
| 10 Site <input type="checkbox"/> Building <input checked="" type="checkbox"/> Structure <input type="checkbox"/> Object <input type="checkbox"/> | 23 Ownership Public <input type="checkbox"/> Private <input checked="" type="checkbox"/> |
| 11. On National Register? Yes <input type="checkbox"/> No <input checked="" type="checkbox"/> | 24. Owner's Name & Address, if known Dale H. Neff 120 S. Sixth St. Hannibal, MO 63401 |
| 12. Is It Eligible? Yes <input type="checkbox"/> No <input type="checkbox"/> | 25. Open to Public? Yes <input checked="" type="checkbox"/> No <input type="checkbox"/> |
| 13. Part of Estab. Hist Dist.? Yes <input type="checkbox"/> No <input checked="" type="checkbox"/> | 26. Local Contact Person or Organization Girl Scouts of America |
| 14. District Potent'l? Yes <input type="checkbox"/> No <input type="checkbox"/> | 27. Other Surveys in Which Included none |
| 15 Name of Established District | 28. No. of Stories ; 29. Basement? Yes <input type="checkbox"/> No <input type="checkbox"/> 30. Foundation Material stone 31. Wall Construction brick 32. Roof Type & Material gable, comp. shing 33. No. of Bays Front 3 Side 4 34. Wall Treatment common bond 35. Plan Shape rectangular 36. Changes Addition <input type="checkbox"/> (Explain in #42) Altered <input checked="" type="checkbox"/> Moved <input type="checkbox"/> 37. Condition Interior fair Exterior good 38. Preservation Underway? Yes <input type="checkbox"/> No <input checked="" type="checkbox"/> 39. Endangered? By What? Yes <input type="checkbox"/> No <input checked="" type="checkbox"/> 40. Visible from Public Road? Yes <input checked="" type="checkbox"/> No <input type="checkbox"/> 41. Distance from and Frontage on Road on street/ 45' |
| 42. Further Description of Important Features Simple construction has pointed windows and doorway set in recessed panels. Double hung windows have eight lights in lower sash; mullions in upper sash curve parallel to the line of the pointed arch. Plain boxed cornice with return. The original double doors have been replaced by one set in a reduced surround. Inside the ceiling has been dropped to the level of upper window sash, and space | |
| 43 History and Significance The Immaculate Conception Parish, the first Cathold parish in Hannibal, was established in 1851 by Rev. Patrick Fleming. This building was completed in 1854, making it the oldest remaining church building in Hannibal. When the old Congregational Church at Sixth and Lyon was purchased in 1880, this building remained the chapel for the Rectory adjoining. These facilities | |
| 44. Description of Environment and Outbuildings No outbuildings. Located on a residential street between two historic residences. | |
| 45 Sources of Information "City of Hannibal" (1854) map. Souvenir Album of Hannibal (1891), illus. Mirror of Hannibal (1905), pp. 203-205. Story of Hannibal (1976), p. 43 illus. Hannibal Catholic Church Girls Scouts of America, Hannibal. | 46. Prepared by Mark Chambers 47. Organization Landmarks Comm. 48. Date 6/79 49. Revision Date(s) |

1 No.
 2. County Marion
 4 Present Name(s) Immaculate Conception Chapel
 5 Other Name(s) 512 Church Street

#42. (cont'd)

has been divided into offices. Door is approached by plain concrete steps.

#43. (cont'd)

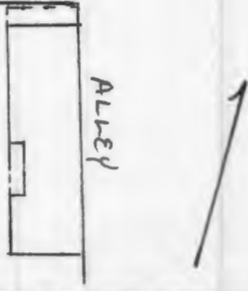
were finally sold when the new St. Mary's Church was built in 1956. The building served for a time as AFL-CIO Hall and is now an office for the Girl Scouts. It is a rare example in Missouri of the earliest phase of the Gothic Revival.



YMA-AS-001-788

Office of Historic Preservation, P.O. Box 176, Jefferson City, Missouri 65101

HISTORIC INVENTORY

| | | | | | |
|---|--|--|--|---|--------------------|
| 1 No | | 4 Present Name(s) Draper-Leonard House | | 1 No | |
| 2 County Marion | | 5 Other Name(s) | | | 2 County Marion |
| 3 Location of Negatives Hannibal Arts Council | | 513 Church Street | | | |
| 6 Specific Location 513 Church Street E 23.4 ft. of Lot 5, Block 27 | | 16 Thematic Category | | 4 Present Name(s) Draper-Leonard House | |
| 7 City or Town II Rural, Township & Vicinity Hannibal | | 17 Date(s) or Period constructed c. 1850 | | | |
| 8 Site Plan with North Arrow CHURCH  | | 18 Style or Design pioneer/Eastlake | | | |
| | | 19 Architect or Engineer | | | |
| | | 20 Contractor or Builder | | | |
| | | 21 Original Use, if apparent residence | | | |
| | | 22 Present Use residence | | | |
| | | 23 Ownership Public <input type="checkbox"/> Private <input checked="" type="checkbox"/> | | | |
| | | 24 Owner's Name & Address, if known Melvin C. Decker 24 Settlers Trail Hannibal, Mo. 63401 | | | |
| | | 25 Open to Public? Yes <input type="checkbox"/> No <input checked="" type="checkbox"/> | | | |
| 9 Coordinates Lat _____ Long _____ | | 26 Local Contact Person or Organization | | 5 Other Name(s) 513 Church Street | |
| 10 Site <input type="checkbox"/> Building <input checked="" type="checkbox"/> Structure <input type="checkbox"/> Object <input type="checkbox"/> | | 27 Other Surveys in Which Included none | | | |
| 11 On National Register? Yes <input type="checkbox"/> No <input checked="" type="checkbox"/> | | 28 No. of Stories 1 | | | |
| 12 Is It Eligible? Yes <input type="checkbox"/> No <input type="checkbox"/> | | 29 Basement? Yes <input checked="" type="checkbox"/> No <input type="checkbox"/> partial | | | |
| 13 Part of Estab Hist Dist? Yes <input type="checkbox"/> No <input checked="" type="checkbox"/> | | 30 Foundation Material rubble stone | | | |
| 14 District Potent'l? Yes <input checked="" type="checkbox"/> No <input type="checkbox"/> | | 31 Wall Construction frame | | | |
| 15 Name of Established District | | 32 Roof Type & Material gable, comp. shingle | | | |
| | | 33 No. of Bays Front 3 Side 4 | | | |
| | | 34 Wall Treatment asbestos shingles | | | |
| | | 35 Plan Shape rectangular | | | |
| | | 36 Changes (Explain in #42) Addition <input checked="" type="checkbox"/> Altered <input checked="" type="checkbox"/> Moved <input type="checkbox"/> | | | |
| | | 37 Condition Interior _____ Exterior good | | | |
| | | 38 Preservation Underway? Yes <input type="checkbox"/> No <input checked="" type="checkbox"/> | | | |
| | | 39 Endangered? By What? Yes <input type="checkbox"/> No <input checked="" type="checkbox"/> | | | |
| | | 40 Visible from Public Road? Yes <input checked="" type="checkbox"/> No <input type="checkbox"/> | | | |
| | | 41 Distance from and Frontage on Road 23.4 ft. | | | |
| 42 Further Description of Important Features Rear two bays have brick foundation, suggesting that they were added later. Beyond last bay on E side is a garage door opening onto alley. Gable end to front. Double hung 2-over-2 windows extend to floor. Flat-roofed front porch has turned posts, saw-tooth frieze, fan-shaped brackets. Center chimney. | | | | 43 History and Significance | |
| 43 History and Significance This property was acquired by Zachariah G. Draper in 1843, and by 1854 this small rental building was on it. Draper was perhaps the most prominent merchant in early Hannibal. His heirs sold this property and 515 Church to Benjamin Wenzel in 1872. A shoe dealer, he lived elsewhere, but John Leonard, who bought the property in 1877, actually lived here, (over) | | | | | |
| 44 Description of Environment and Outbuildings Note name cut in stone of porch steps - Leonard. | | | | | |
| 45 Sources of Information Map of Hannibal, 1854 Title abstract Mark Twain, "Villagers of 1840-3" Holcombe, History of Marion County (1884) p. 962. | | | | 46 Prepared by Esley Hamilton | |
| 46 Prepared by Esley Hamilton | | | | | |
| 47 Organization Hannibal Arts Council | | | | | |
| 48 Date 6/80 49 Revision Date(s) | | | | | |

HISTORIC INVENTORY

Office of Historic Preservation, P.O. Box 118, Jefferson City, Missouri 64501

| | | | |
|---|--|--|--|
| 1. Name of Property 2. Other Name(s) 3. Address (Street, City, State, Zip) 4. Location (Map, Aerial Photo, etc.) | | 5. Date of Survey 6. Name of Surveyor(s) 7. Name of Sponsor(s) | |
| 8. Description of Property (Building, Site, etc.) 9. Historical Significance (Local, State, National, etc.) 10. Current Use | | 11. Architectural Features (Style, Materials, etc.) 12. Landscaping (Gardens, Trees, etc.) 13. Other Features (Fences, etc.) | |
| 14. Photos (Attach or Refer to File) 15. Map (Attach or Refer to File) | | 16. Notes (Additional Information) | |

43. (Con't.) and the name Leonard is cut in the porch steps. Leonard, born 1827, came to Hannibal in 1847, where he was a house painter in partnership with his son John C. After his death about 1884, his widow, the former Armilda Tylor, continued to live here until after the turn of the century, while his son lived at 515 Church. The property passed out of the Leonard family in 1939.

This property was acquired by Zachariah C. Draper in 1847, and by his son, John C. Draper, in 1875. Draper was perhaps the most prominent merchant in early Hannibal. His wife sold this property and 515 Church to Benjamin W. Ward in 1875. In 1875, he lived elsewhere, but John Leonard, who bought the property in 1877, actually lived here. Note stone cut in stone of porch steps - Leonard.

| | |
|---|---|
| 17. Date of Inventory 18. Name of Inventory 19. Name of Inventory | 20. Date of Inventory 21. Name of Inventory 22. Name of Inventory |
|---|---|

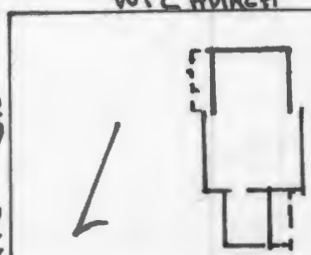



HISTORIC INVENTORY

| | | | | |
|---|--|---|--|---|
| 1 No | | 4 Present Name(s) John C. Leonard House | | 1 No |
| 2 County Marion | | 5 Other Name(s) | | |
| 3 Location of Negatives Hannibal Arts Council | | 515 Church Street | | |
| 6 Specific Location 515 Church Street W 23 93 ft. of E 47.33 ft. of Lot 5, Block 27 | | 16. Thematic Category | | 2 County Marion |
| 7 City or Town If Rural, Township & Vicinity Hannibal | | 17 Date(s) or Period constructed c. 1880 | | |
| 8 Site Plan with North Arrow | | 18 Style or Design Queen Anne/Eastlake | | |
| | | 19. Architect or Engineer | | 4. Present Name(s) John C. Leonard House |
| | | 20. Contractor or Builder | | |
| | | 21. Original Use, if apparent residence | | |
| | | 22 Present Use residence | | |
| 9 Coordinates UTM Lat Long | | 23 Ownership Public <input type="checkbox"/> Private <input checked="" type="checkbox"/> | | 5 Other Name(s) 515 Church Street |
| 10 Site <input type="checkbox"/> Building <input checked="" type="checkbox"/> Structure <input type="checkbox"/> Object <input type="checkbox"/> | | 24. Owner's Name & Address, if known Melvin C. Decker 24 Settlers Trail | | |
| 11 On National Register? Yes <input type="checkbox"/> No <input checked="" type="checkbox"/> | | 25. Open to Public? Yes <input type="checkbox"/> No <input checked="" type="checkbox"/> | | |
| 12. Is it Eligible? Yes <input type="checkbox"/> No <input type="checkbox"/> | | 26. Local Contact Person or Organization | | |
| 13 Part of Estab Hist Dist? Yes <input type="checkbox"/> No <input checked="" type="checkbox"/> | | 14. District Potent'l? Yes <input checked="" type="checkbox"/> No <input type="checkbox"/> | | 515 Church Street |
| 15 Name of Established District | | 27. Other Surveys in Which Included none | | |
| 42. Further Description of Important Features Second floor and gabled dormer extend out over front porch and on NE side. This floor has angled corners with scrolled brackets supporting roof corners. Porch posts are turned; base of porch appears to be composition bricks from construction of the Prudential on Lot 3 of this block. Windows are double-hung, 1-over-1. Boxed cornice. | | 28. No. of Stories 2 | | |
| | | 29. Basement? Yes <input checked="" type="checkbox"/> No <input type="checkbox"/> | | |
| | | 30. Foundation Material stone | | John C. Leonard House |
| | | 31. Wall Construction frame | | |
| | | 32. Roof Type & Material hip., comp. shingles | | |
| | | 33. No. of Bays Front irr. Side 3 | | |
| | | 34. Wall Treatment Asbestos shingles | | 23 93 ft |
| | | 35. Plan Shape rectangular | | |
| | | 36. Changes (Explain in #42) Addition <input type="checkbox"/> Altered <input checked="" type="checkbox"/> Moved <input type="checkbox"/> | | |
| | | 37. Condition Interior Exterior good | | |
| | | 38. Preservation Underway? Yes <input type="checkbox"/> No <input checked="" type="checkbox"/> | | 515 Church Street |
| | | 39. Endangered? By What? Yes <input type="checkbox"/> No <input checked="" type="checkbox"/> | | |
| | | 40. Visible from Public Road? Yes <input checked="" type="checkbox"/> No <input type="checkbox"/> | | |
| | | 41. Distance from and Frontage on Road | | |
| 43 History and Significance This property has a complicated early history. Thomas Boniface appears to have built a house on this site in 1854 while he had a leasehold on the site, but that was a one-story structure. The present structure was probably built by the Leonard family who acquired this property and 513 Church in 1877 and held it until 1939. John Leonard (b. 1827) was a housepainter in partnership with his son John C. The son's family lived at 515 Church (over) | | | | 515 Church Street |
| 44 Description of Environment and Outbuildings The name Leonard is cut into the riser of one stone step on the east side of the house. | | | | |
| 45 Sources of Information 1869 Bird's Eye View of Hannibal 1885 Sanborn Map Holcombe, History of Marion County (1884), p. 962. title abstract | | 46. Prepared by Esley Hamilton | | 515 Church Street |
| | | 47. Organization Hannibal Arts Council | | |
| | | 48 Date 149 Revision Date(s) 6/80 | | |

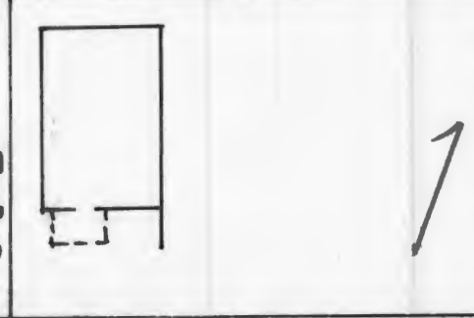



Office of Historic Preservation, P.O. Box 176, Jefferson City, Missouri 65101
HISTORIC INVENTORY

| | | | | |
|--|--|--|--|---|
| 1 No | | 4 Present Name(s) <div style="text-align: center;">McCleery-Draudt House</div> | | 1 NO |
| 2 County Marion | | 5 Other Name(s) | | |
| 3 Location of Negatives Hannibal Arts Council | | 517-519 Church Street | | |
| 6 Specific Location 517-519 Church Street E 47 ft. 4 in. of W 94 ft. 8 in. of Lot 5, Block 27 | | 16. Thematic Category | | 2 County Marion |
| 7 City or Town If Rural, Township & Vicinity Hannibal | | 17 Date(s) or Period constructed by 1869 | | |
| 8 Site Plan with North Arrow <div style="text-align: center;">W. CHURCH</div>  | | 18 Style or Design Dutch-colonial revival | | |
| | | 19 Architect or Engineer | | |
| | | 20 Contractor or Builder | | |
| | | 21 Original Use, if apparent two residences | | |
| | | 22 Present Use two residences | | |
| | | 23 Ownership Public <input type="checkbox"/> Private <input checked="" type="checkbox"/> | | |
| | | 24 Owner's Name & Address, if known Melvin C. Decker 24 Settlers Trail Hannibal, Mo. 63401 | | |
| | | 25 Open to Public? Yes <input type="checkbox"/> No <input checked="" type="checkbox"/> | | |
| 9 Coordinates Lat Long | | 26 Local Contact Person or Organization | | 4 Present Name(s) McCleery-Draudt House |
| 10 Site <input type="checkbox"/> Building <input checked="" type="checkbox"/> Structure <input type="checkbox"/> Object <input type="checkbox"/> | | 27 Other Surveys in Which Included none | | |
| 11 On National Register? Yes <input type="checkbox"/> No <input checked="" type="checkbox"/> | | 28. No. of Stories <u>1 1/2</u> | | |
| 12 Is It Eligible? Yes <input type="checkbox"/> No <input type="checkbox"/> | | 29. Basement? Yes <input checked="" type="checkbox"/> No <input type="checkbox"/> | | |
| 13 Part of Estab. Hist. Dist.? Yes <input type="checkbox"/> No <input checked="" type="checkbox"/> | | 30. Foundation Material rubble stone | | |
| 14 District Potent'l? Yes <input checked="" type="checkbox"/> No <input type="checkbox"/> | | 31. Wall Construction brick | | |
| 15 Name of Established District | | 32. Roof Type & Material cross-gable comp. shingle | | |
| | | 33. No. of Bays Front <u>5</u> Side <u>5</u> | | |
| | | 34. Wall Treatment common bond, painted | | |
| | | 35. Plan Shape <u>rectangular</u> | | |
| | | 36. Changes (Explain in #42) Addition <input type="checkbox"/> Altered <input checked="" type="checkbox"/> Moved <input type="checkbox"/> | | 5 Other Name(s) 517-519 Church Street |
| | | 37. Condition Interior _____ Exterior <u>good</u> | | |
| | | 38. Preservation Underway? Yes <input type="checkbox"/> No <input checked="" type="checkbox"/> | | |
| | | 39. Endangered? By What? Yes <input type="checkbox"/> No <input checked="" type="checkbox"/> | | |
| | | 40. Visible from Public Road? Yes <input checked="" type="checkbox"/> No <input type="checkbox"/> | | |
| | | 41. Distance from and Frontage on Road, <u>47.4'</u> | | |
| | |  | | |
| 42. Further Description of Important Features Center wing has gable-end to street porches at NE & NW corners are roofed by bell cast extension of gable roof. Doors in E & W wings face N onto these porches, each with two square posts and no railing. Windows have lugsills, lintels with entablatures, and false plank shutters. They are 6-over-1 on 1st floor, 4-over-4 in front gable. | | | | |
| 43 History and Significance This property was acquired after the Civil War by Adams McCleery, a dealer in boots and shoes who lived elsewhere in Hannibal. The house was standing by 1869 and assumed its present shape by 1885. It appears always to have been a rental property. It was modernized by the Draudt family who owned it from 1920 to 1955. | | | | |
| 44 Description of Environment and Outbuildings | | | | |
| 45 Sources of information city directories; title abstract Bird's Eye View of Hannibal 1869 1885 Sanborn Map | | 46. Prepared by Esley Hamilton | | |
| | | 47. Organization Hannibal Arts Council | | |
| | | 48. Date <u>6/80</u> 49. Revision Date(s) | | |



Office of Historic Preservation, P.O. Box 176, Jefferson City, Missouri 65101
HISTORIC INVENTORY

| | | | |
|---|--|---|--|
| 1 No | | 4 Present Name(s) Draudt-Digel House | |
| 2 County Marion | | 5 Other Name(s) 521 Church Street | |
| 3 Location of Negatives Hannibal Arts Council | | | |
| 6 Specific Location 521 Church Street W 47 1/3 ft. of Lot 5, Block 27 | | 16. Thematic Category | |
| 7 City or Town II Rural, Township & Vicinity Hannibal | | 17 Date(s) or Period constructed 1921 | |
| 8 Site Plan with North Arrow W. Church St. | | 18 Style or Design Prairie-influenced | |
|  | | 19 Architect or Engineer | |
| | | 20 Contractor or Builder | |
| 9 Coordinates UTM Lat Long | | 21 Original Use, if apparent two residences | |
| 10 Site I I Structure I I Building I X Object I I | | 22 Present Use two residences | |
| 11 On National Register? Yes I I No I X | | 23 Ownership Public I I Private I X | |
| 12 Is II Eligible? Yes I I No I I | | 24 Owner's Name & Address, if known Hubert Bush, Jr. 2021 Hayden Park Lane | |
| 13 Part of Estab Hist Dist? Yes I I No I X | | 25 Open to Public? Yes I I No I X | |
| 14 District Potent'l? Yes I I No I I | | 26 Local Contact Person or Organization | |
| 15 Name of Established District | | 27 Other Surveys in Which Included none | |
| 42 Further Description of Important Features Rough-faced brick with recessed joints. Two glazed front doors open onto brick porch, which has tapered wooden posts supporting hipped roof. Small door on W side has pedimental hood on brackets. Windows vary in size; all are double-hung; with several vertical panes in top sash over single-pane lower sash. Brickwork includes rectangular panels under windows, created by rows of bricks set slightly forward. | | 28 No. of Stories 2 | |
| | | 29 Basement? Yes X I No I | |
| | | 30 Foundation Material stone | |
| | | 31 Wall Construction brick | |
| | | 32 Roof Type & Material hip, comp. shingle | |
| | | 33 No. of Bays Front 2 Side 5 | |
| | | 34 Wall Treatment | |
| | | 35 Plan Shape rectangular | |
| | | 36 Changes (Explain in #42) Addition I I Altered I I Moved I | |
| | | 37 Condition Interior good Exterior good | |
| | | 38 Preservation Underway? Yes No X | |
| | | 39 Endangered? By What? Yes I I No I X | |
| | | 40 Visible from Public Road? Yes X I No I I | |
| | | 41 Distance from and Frontage on Road on street, 47 1/3 ft. | |
| 43 History and Significance This double house was built by John F. Draudt and his wife Emma as a home for themselves and her mother, Wilhelmina Digel (d. 1954), widow of Gottlob Digel, a tavernkeeper. Digel built the commercial block at the northeast corner of Lyon and Main, still standing, and Draudt took over the business from him. He subsequently operated the Moline | |  | |
| (over) | | | |
| 44 Description of Environment and Outbuildings Lawn is about two feet above sidewalk, supported by low concrete retaining wall. | | | |
| 45 Sources of Information title abstract; city directories Charles Anton, grandson of Digel | | 46 Prepared by Esley Hamilton | |
| | | 47 Organization Hannibal Arts Council | |
| | | 48 Date / 49 Revision Date(s) 6/80 | |

Marion

Draudt-Digel House

521 Church Street

HISTORIC INVENTORY

Office of Historic Preservation, P.O. Box 176, Jefferson City, Missouri 65101

1. Name of Property: **Grand Hotel**
 2. Other Name(s): **221 North Street**
 3. Location of Property: **Jefferson City, Missouri**
 4. Date of Survey: **1977**

5. Description of Property: **Three-story brick building, constructed 1911, originally used as a hotel, now used as a residence.**

6. Architectural Style: **Early 20th Century**

7. Architect: **Robert Smith, Jr.**

8. Construction Date: **1911**

9. Original Use: **Hotel**

10. Present Use: **Residence**

11. Number of Stories: **3**

12. Number of Units: **1**

13. Number of Rooms: **10**

14. Number of Bathrooms: **2**

15. Number of Kitchens: **1**

16. Number of Living Rooms: **1**

17. Number of Dining Rooms: **1**

18. Number of Bedrooms: **1**

19. Number of Closets: **1**

20. Number of Stairways: **1**

21. Number of Entrances: **1**

22. Number of Windows: **12**

23. Number of Doors: **4**

24. Number of Porches: **1**

25. Number of Terraces: **1**

26. Number of Balconies: **1**

27. Number of Garages: **1**

28. Number of Driveways: **1**

29. Number of Fences: **1**

30. Number of Other Features: **1**

43. (cont). Tractor and Implement Company. This property remained in the family until 1957.

31. Other Surveys or Maps Included: **None**

32. Notes: **Property is in good condition. The building is well maintained and the grounds are well kept. The property is a good example of early 20th century architecture.**

33. Remarks: **The property is a good example of early 20th century architecture. The building is well maintained and the grounds are well kept. The property is a good example of early 20th century architecture.**

34. Surveyor: **John F. Smith**

35. Date of Survey: **1977**

36. Signature: **John F. Smith**

37. Title: **Surveyor**

38. Address: **1234 Main Street, Jefferson City, Missouri 65101**

39. Phone: **(314) 123-4567**

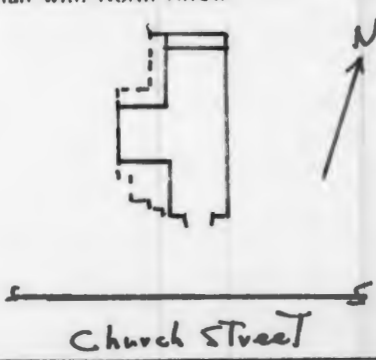

40. Fax: **(314) 123-4567**

41. Email: **john.smith@jeffersoncitymo.gov**

42. Other Contact Information: **None**





Office of Historic Preservation, P.O. Box 176, Jefferson City, Missouri 65101
HISTORIC INVENTORY

| | | | | |
|---|--|--|--|--|
| 1 No | | 4 Present Name(s) Grigsby - Holt Rental House | | 1 No |
| 2 County Marion | | 5 Other Name(s) 606 Church | | |
| 3 Location of Negatives Hannibal Arts Council | | | | |
| 6 Specific Location 606 Church Street E 36 ft. of W 1/2 of Lot 1, Block 43 | | 16. Thematic Category | | 2 County Marion 4. Present Name(s) Grigsby - Holt Rental House 5 Other Name(s) 606 Church Street |
| 7 City or Town If Rural, Township & Vicinity Hannibal | | 17 Date(s) or Period Constructed 1885-90 | | |
| 8 Site Plan with North Arrow  | | 18 Style or Design Queen Anne | | |
| 9 Coordinates UTM Lat Long | | 19 Architect or Engineer | | |
| 10 Site : Building X Structure : Object : I | | 20 Contractor or Builder | | |
| 11 On National Register? Yes : No X | | 21 Original Use, if apparent Residence | | |
| 12 Is It Eligible? Yes : No I | | 22 Present Use Residence | | |
| 13 Part of Estab Hist Dist? Yes : No X | | 23 Ownership Public : Private X | | |
| 14 District Potent'l? Yes X No I | | 24 Owner's Name & Address, if known Bowen, Richard D. & Sharon K. 1737 Harrison Hill | | |
| 15 Name of Established District | | 25 Open to Public? Yes : No X | | |
| 42 Further Description of Important Features Leg of T is entry wing parallel to street. Right front bay has gable end to street terminating in flat-roofed bay window; gable has palladian window set in scalloped shingles. Doors open onto front porch from both wings. It is semi-circular, with a broken cornice on two thin columns. Porch roof is sagging and there is much peeling paint. Shallow bay windows on E side. | | 26 Local Contact Person or Organization | | |
| 43 History and Significance Eliza bought the house next door in 1885. Her husband Sylvester was a stonemason, and they may have built this house while remodeling their home. They sold in 1889 to Elias Holt, merchant tailor, who lived at 608 and then 616 Church. He too may have built this house for rental income. | | 27 Other Surveys in Which Included None | | |
| 44 Description of Environment and Outbuildings Ground drops nearly a story to N behind house to parking lot. | | 28 No. of Stories 1 | | |
| 45 Sources of Information Title abstract; City Directories Sanborn Maps | | 29 Basement? Yes : No I Not evident | | |
| | | 30 Foundation Material ----- | | |
| | | 31 Wall Construction Frame | | |
| | | 32 Roof Type & Material Gable, comp. shingle | | |
| | | 33 No. of Bays Front 3 Side 4 | | |
| | | 34 Wall Treatment clapboard, shingles | | |
| | | 35 Plan Shape T | | |
| | | 36 Changes (Explain in #42) Addition : Altered : Moved : | | |
| | | 37 Condition Interior : Exterior Poor | | |
| | | 38 Preservation Underway? Yes : No X | | |
| | | 39 Endangered? By What? Yes : No X | | |
| | | 40 Visible from Public Road? Yes X No I | | |
| | | 41 Distance from and Frontage on Road 36 ft. | | |
| | |  | | |
| | | 46. Prepared by Esley Hamilton | | |
| | | 47. Organization Hannibal Arts Council | | |
| | | 48. Date 6/80 | | |
| | | 49 Revision Date(s) | | |



Office of Historic Preservation, P.O. Box 176, Jefferson City, Missouri 65101

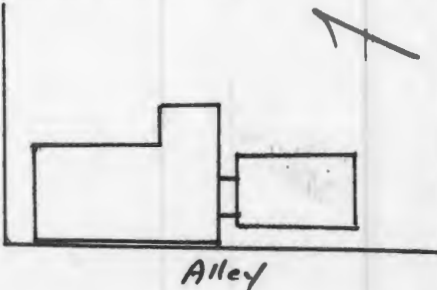
HISTORIC INVENTORY

| | | | | |
|---|--|---|--|---|
| 1 No | | 4 Present Name(s) Saunders - Grigsby House | | 1 No |
| 2 County Marion | | 5 Other Name(s) | | |
| 3 Location of Negatives Hannibal Arts Council | | 608 Church Street | | |
| 6 Specific Location 608 Church Street W 35 ft. of Lot 1, Block 43 | | 16. Thematic Category | | 2 County Marion 4. Present Name(s) Saunders - Grigsby House 5 Other Name(s) 608 Church Street |
| 7 City or Town Hannibal If Rural, Township & Vicinity | | 17 Date(s) or Period Built 1853 & 1885-90 | | |
| 8 Site Plan with North Arrow | | 18 Style or Design Queen Anne | | |
|  <p style="text-align: center;">Church St.</p> | | 19. Architect or Engineer | | |
| | | 20. Contractor or Builder | | |
| | | 21. Original Use, if apparent Residence | | |
| | | 22. Present Use Residence | | |
| | | 23 Ownership Public <input type="checkbox"/> Private <input checked="" type="checkbox"/> | | |
| 9 Coordinates UTM | | 24. Owner's Name & Address, if known McClour, Lavern & Joanne | | |
| 10 Site <input type="checkbox"/> Building <input checked="" type="checkbox"/> Structure <input type="checkbox"/> Object <input type="checkbox"/> | | 25. Open to Public? Yes <input type="checkbox"/> No <input checked="" type="checkbox"/> | | |
| 11 On National Register? Yes <input type="checkbox"/> No <input checked="" type="checkbox"/> | | 26. Local Contact Person or Organization | | |
| 12 Is It Eligible? Yes <input type="checkbox"/> No <input type="checkbox"/> | | 27. Other Surveys in Which Included None | | |
| 13 Part of Estab Hist Dist? Yes <input type="checkbox"/> No <input checked="" type="checkbox"/> | | 28. No. of Stories 1 | | |
| 14. District Potent'l? Yes <input checked="" type="checkbox"/> No <input type="checkbox"/> | | 29. Basement? Full Yes <input checked="" type="checkbox"/> No <input type="checkbox"/> | | |
| 15 Name of Established District | | 30. Foundation Material Coursed rubble | | |
| 42. Further Description of Important Features Basement is at ground level on alley. It probably represents older house. It has 2-over-2 windows with wooden lintels. First floor windows in flash frames are 9-over-1. Left front bay is ell with gable end to street. It has a large sash and transom window topped by a multi-paned semi-circular lunette; false shutters. Small modern porch is completely encased in aluminum paneling. | | 31. Wall Construction Frame | | |
| 43 History and Significance This property was sold by James Bowling to Leba A. Sanders or Saunders in 1853, and the house was probably built that year. Sanders, listed as "Fisherman" in the street directory, ran the Hoke, Abel and Sanders fish market. His heirs sold the property to Eliza Grigsby in 1885. Her husband Sylvester C. Grigsby was a stonemason as were her several sons, and (OVER) | | 32. Roof Type & Material Gable, comp. shingle | | |
| 44 Description of Environment and Outbuildings Ground drops full story to N behind house to public parking lot that serves businesses on other side of block. Front lawn is terraced about a story in front. | | 33. No. of Bays Front 3 Side 5 | | |
| 45 Sources of information Title abstract; City Directories; Sanborn Maps | | 34. Wall Treatment Aluminum siding | | |
| | | 35. Plan Shape L | | |
| | | 36. Changes (Explain in #42) Altered <input checked="" type="checkbox"/> Moved <input type="checkbox"/> | | |
| | | 37. Condition Interior Exterior <u>Good</u> | | |
| | | 38. Preservation Underway? Yes <input type="checkbox"/> No <input checked="" type="checkbox"/> | | |
| | | 39. Endangered? By What? Yes <input type="checkbox"/> No <input checked="" type="checkbox"/> | | |
| | | 40. Visible from Public Road? Yes <input checked="" type="checkbox"/> No <input type="checkbox"/> | | |
| | | 41. Distance from and Frontage on Road 35 ft. | | |
| | |  | | |
| | | 46. Prepared by Esley Hamilton | | |
| | | 47. Organization Hannibal Arts Council | | |
| | | 48. Date 6/80 | | |
| | | 49. Revision Date(s) | | |



Office of Historic Preservation, P.O. Box 176, Jefferson City, Missouri 65101

HISTORIC INVENTORY

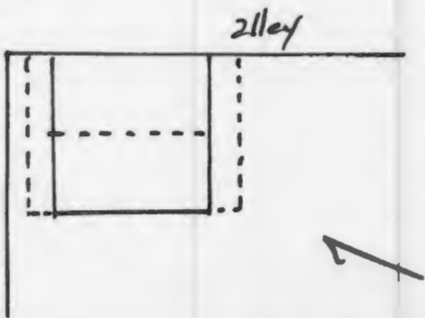
| | | | | | |
|---|--|--|--|--------------------------------------|---|
| 1 No 2 County Marion | | 4 Present Name(s) Dr. W.H. Hays House | | 1 No | |
| 3 Location of Negatives Hannibal Arts Council | | 5 Other Name(s) 609 Church Street | | | 2 County Marion |
| 6 Specific Location 609 Church Street W 48 ft. of Lot 4, Block 44 | | 16. Thematic Category 17 Date(s) or Period Constructed 1903 | | | |
| 7 City or Town If Rural, Township & Vicinity Hannibal | | 18 Style or Design Vaguely Chateausque | | 5 Other Name(s) 609 Church Street | |
| 8 Site Plan with North Arrow <div style="text-align: center;">  </div> | | 19. Architect or Engineer 20. Contractor or Builder 21. Original Use, if apparent Residence & Office | | | |
| 9 Coordinates UTM Lat Long | | 22 Present Use Residence & Office | | | |
| 10 Site : : Structure : : Building <input checked="" type="checkbox"/> Object : : | | 23 Ownership Public : : Private <input checked="" type="checkbox"/> | | 3. County Marion | |
| 11 On National Yes : : Register? No <input checked="" type="checkbox"/> | | 24. Owner's Name & Address, if known Nova A. Berry 609 Church Street Hannibal, Mo. 63401 | | | 4. Present Name(s) Dr. W.H. Hays House |
| 12. Is It Yes : : Eligible? No : : | | 25. Open to Yes <input checked="" type="checkbox"/> Public? No : : | | | |
| 13 Part of Estab Yes : : Hist Dist? No <input checked="" type="checkbox"/> | | 26. Local Contact Person or Organization N.A. Berry, Chiropodist | | | |
| 14. District Yes <input checked="" type="checkbox"/> Potent'l? No : : | | 27. Other Surveys in Which Included None | | 5 Other Name(s) 609 Church Street | |
| 15 Name of Established District | | 28. No. of Stories 2 1/2 29. Basement? Yes <input checked="" type="checkbox"/> No : : | | | |
| 42 Further Description of Important Features Concrete front terrace is faced with stone; masonry joints and floor are painted red. E & W bays are doors. Center bay has brick additional dormer with arched window flanked by piers ending in corbels below 2nd-story window. Spandrels below dormer & 2nd-floor window have panels of bricks set on edge to form diamond-grid. Large additional dormer on E side has paired arched windows under molded brick arcades. | | 30. Foundation Material Stone | | | |
| 43 History and Significance Dr. William H. Hays was well known as the Physician for "the Home", the local orphanage, to which he gave his services gratis for over forty years. He inherited this property from his father, but sold the older house to the east and built this stylish new one where he lived until 1943. | | 31. Wall Construction Brick | | 3. County Marion | |
| 44 Description of Environment and Outbuildings Attached one-car garage has a flat roof and composition stone sides. | | 32. Roof Type & Material High hip, comp. shingle | | | |
| 45 Sources of information City Directories; Title Abstract Hagood, Story of Hannibal, (1976), p. 215 | | 33. No. of Bays Front 3 Side 8 (W) 34. Wall Treatment stretcher bond | | | |
| 46. Prepared by Esley Hamilton | | 35. Plan Shape rectangular | | 3. County Marion | |
| 47. Organization Hannibal Arts Council | | 36. Changes Addition : : (Explain Altered : : in #42) Moved : : | | | |
| 48. Date 6/80 | | 37. Condition Interior Exterior Good | | | |
| 49 Revision Date(s) | | 38. Preservation Yes Underway? No <input checked="" type="checkbox"/> | | 3. County Marion | |
| 50. Visible from Yes <input checked="" type="checkbox"/> Public Road? No : : | | 39. Endangered? Yes : : By What? No <input checked="" type="checkbox"/> | | | |
| 51. Distance from and Frontage on Road On street/ 48 ft. | | 40. Visible from Yes <input checked="" type="checkbox"/> Public Road? No : : | | | |
| 52. Distance from and Frontage on Road On street/ 48 ft. | | 41. Distance from and Frontage on Road On street/ 48 ft. | | 3. County Marion | |
| 53. Distance from and Frontage on Road On street/ 48 ft. | | 42. Further Description of Important Features Concrete front terrace is faced with stone; masonry joints and floor are painted red. E & W bays are doors. Center bay has brick additional dormer with arched window flanked by piers ending in corbels below 2nd-story window. Spandrels below dormer & 2nd-floor window have panels of bricks set on edge to form diamond-grid. Large additional dormer on E side has paired arched windows under molded brick arcades. | | | |
| 54. Distance from and Frontage on Road On street/ 48 ft. | | 43. History and Significance Dr. William H. Hays was well known as the Physician for "the Home", the local orphanage, to which he gave his services gratis for over forty years. He inherited this property from his father, but sold the older house to the east and built this stylish new one where he lived until 1943. | | | |
| 55. Distance from and Frontage on Road On street/ 48 ft. | | 44. Description of Environment and Outbuildings Attached one-car garage has a flat roof and composition stone sides. | | 3. County Marion | |
| 56. Distance from and Frontage on Road On street/ 48 ft. | | 45. Sources of information City Directories; Title Abstract Hagood, Story of Hannibal, (1976), p. 215 | | | |
| 57. Distance from and Frontage on Road On street/ 48 ft. | | 46. Prepared by Esley Hamilton | | | |
| 58. Distance from and Frontage on Road On street/ 48 ft. | | 47. Organization Hannibal Arts Council | | 3. County Marion | |
| 59. Distance from and Frontage on Road On street/ 48 ft. | | 48. Date 6/80 | | | |
| 60. Distance from and Frontage on Road On street/ 48 ft. | | 49 Revision Date(s) | | | |



MA-AS-001-295

Office of Historic Preservation, P.O. Box 176, Jefferson City, Missouri 65101

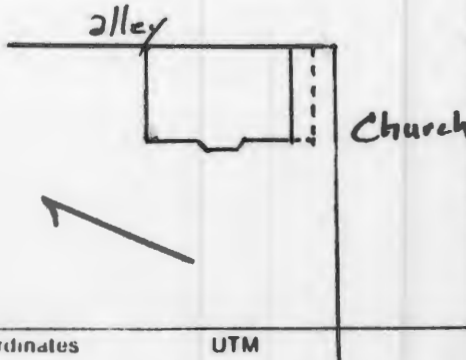

HISTORIC INVENTORY

| | | | | | |
|---|--|---|--|--|---|
| 1 No | | 4 Present Name(s) Horenberg Double House | | 1 NO | |
| 2 County Marion | | 5 Other Name(s) | | | |
| 3 Location of Negatives Hannibal Arts Council | | 611-613 Church Street | | | |
| 6 Specific Location 611-613 Church Street E 44 ft. of Lot 5, Block 44 | | 16 Thematic Category | | 2 County Marion | |
| 7 City or Town If Rural, Township & Vicinity Hannibal | | 17 Date(s) or Period Constructed c. 1908 | | | |
| 8 Site Plan with North Arrow | | 18 Style or Design Queen Anne | | | |
|  | | 19 Architect or Engineer | | | |
| | | 20 Contractor or Builder | | | |
| | | 21 Original Use, if apparent Two Residences | | | |
| | | 22 Present Use Two Residences | | | |
| 9 Coordinates Lat _____ Long _____ | | 23 Ownership Public <input type="checkbox"/> Private <input checked="" type="checkbox"/> | | | 4 Present Name(s) Horenberg Double House |
| 10 Site <input type="checkbox"/> Building <input checked="" type="checkbox"/> Structure <input type="checkbox"/> Object <input type="checkbox"/> | | 24 Owner's Name & Address, if known Bradley L. Brice 613 Church St. Hannibal, Mo. 63401 | | | |
| 11 On National Register? Yes <input type="checkbox"/> No <input checked="" type="checkbox"/> | | 25 Open to Public? Yes <input type="checkbox"/> No <input checked="" type="checkbox"/> | | | |
| 12 Is It Eligible? Yes <input type="checkbox"/> No <input type="checkbox"/> | | 26 Local Contact Person or Organization | | | |
| 13 Part of Estab Hist Dist? Yes <input type="checkbox"/> No <input checked="" type="checkbox"/> | | 27 Other Surveys in Which Included | | | |
| 14 District Potent'l? Yes <input checked="" type="checkbox"/> No <input type="checkbox"/> | | None | | | |
| 15 Name of Established District | | | | | |
| 42 Further Description of Important Features One-story shed-roof porch has 4 wooden columns on concrete base. Porch roof supports twin oriels, which are surmounted by gable-like dormers, shingles with lunette windows. Other windows are double-hung, 1-over-1, with black sash in white frames under segmental arches. In rear frame second-story sleeping porch is supported by tall wood posts. | | | | | |
| 43 History and Significance Clara Schultz, daughter of Henry Schultz, the furniture dealer, and her husband William D. Horenberg presumably built this double residence shortly after they purchased the lot in 1908; they sold it in 1920. Horenberg ran a variety store. The first tenants of the building were H.A. Stilwell, member of the wealthy family, and L.M. Dudley. | | | | | |
| 44 Description of Environment and Outbuildings | | 45 Sources of Information Title Abstract | | 5 Other Name(s) 611-613 Church Street | |
| 46 Prepared by Esley Hamilton | | 47 Organization Hannibal Arts Council | | | |
| 48 Date 6/80 | | 49 Revision Date(s) | | | |
| 40 Visible from Public Road? Yes <input checked="" type="checkbox"/> No <input type="checkbox"/> | | 41 Distance from and Frontage on Road 44 ft. | | | |
| 40 Visible from Public Road? Yes <input checked="" type="checkbox"/> No <input type="checkbox"/> | | 41 Distance from and Frontage on Road 44 ft. | | 5 Other Name(s) 611-613 Church Street | |
| 42 Further Description of Important Features One-story shed-roof porch has 4 wooden columns on concrete base. Porch roof supports twin oriels, which are surmounted by gable-like dormers, shingles with lunette windows. Other windows are double-hung, 1-over-1, with black sash in white frames under segmental arches. In rear frame second-story sleeping porch is supported by tall wood posts. | | 43 History and Significance Clara Schultz, daughter of Henry Schultz, the furniture dealer, and her husband William D. Horenberg presumably built this double residence shortly after they purchased the lot in 1908; they sold it in 1920. Horenberg ran a variety store. The first tenants of the building were H.A. Stilwell, member of the wealthy family, and L.M. Dudley. | | | |
| 44 Description of Environment and Outbuildings | | 45 Sources of Information Title Abstract | | | |
| 46 Prepared by Esley Hamilton | | 47 Organization Hannibal Arts Council | | | |
| 48 Date 6/80 | | 49 Revision Date(s) | | 5 Other Name(s) 611-613 Church Street | |
| 40 Visible from Public Road? Yes <input checked="" type="checkbox"/> No <input type="checkbox"/> | | 41 Distance from and Frontage on Road 44 ft. | | | |
| 42 Further Description of Important Features One-story shed-roof porch has 4 wooden columns on concrete base. Porch roof supports twin oriels, which are surmounted by gable-like dormers, shingles with lunette windows. Other windows are double-hung, 1-over-1, with black sash in white frames under segmental arches. In rear frame second-story sleeping porch is supported by tall wood posts. | | 43 History and Significance Clara Schultz, daughter of Henry Schultz, the furniture dealer, and her husband William D. Horenberg presumably built this double residence shortly after they purchased the lot in 1908; they sold it in 1920. Horenberg ran a variety store. The first tenants of the building were H.A. Stilwell, member of the wealthy family, and L.M. Dudley. | | | |
| 44 Description of Environment and Outbuildings | | 45 Sources of Information Title Abstract | | | |
| 46 Prepared by Esley Hamilton | | 47 Organization Hannibal Arts Council | | 5 Other Name(s) 611-613 Church Street | |
| 48 Date 6/80 | | 49 Revision Date(s) | | | |
| 40 Visible from Public Road? Yes <input checked="" type="checkbox"/> No <input type="checkbox"/> | | 41 Distance from and Frontage on Road 44 ft. | | | |
| 42 Further Description of Important Features One-story shed-roof porch has 4 wooden columns on concrete base. Porch roof supports twin oriels, which are surmounted by gable-like dormers, shingles with lunette windows. Other windows are double-hung, 1-over-1, with black sash in white frames under segmental arches. In rear frame second-story sleeping porch is supported by tall wood posts. | | 43 History and Significance Clara Schultz, daughter of Henry Schultz, the furniture dealer, and her husband William D. Horenberg presumably built this double residence shortly after they purchased the lot in 1908; they sold it in 1920. Horenberg ran a variety store. The first tenants of the building were H.A. Stilwell, member of the wealthy family, and L.M. Dudley. | | | |



Office of Historic Preservation, P.O. Box 176, Jefferson City, Missouri 65101

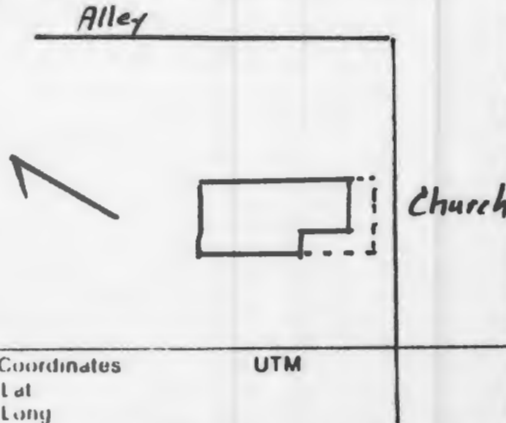

HISTORIC INVENTORY

| | | | | | |
|--|--|---|--|---|---|
| 1 No | | 4 Present Name(s) Holt-Woodson House | | 1 No | |
| 2 County Marion | | 5 Other Name(s) | | | |
| 3 Location of Negatives Hannibal Arts Council | | 612 Church Street | | | |
| 6 Specific Location 612 Church Street E 34 ft. of Lot 8, Block 43 | | 16. Thematic Category | | 2 County Marion | |
| 7 City or Town <input type="checkbox"/> If Rural, Township & Vicinity Hannibal | | 17 Date(s) or Period Constructed 1905 | | | |
| 8 Site Plan with North Arrow | | 18 Style or Design Orig. Shingle | | | |
|  | | 19. Architect or Engineer | | | |
| | | 20. Contractor or Builder | | | |
| | | 21. Original Use, if apparent Residence | | | |
| | | 22 Present Use Three Apartments | | | |
| 9 Coordinates <input type="checkbox"/> UTM Lat _____ Long _____ | | 23 Ownership <input type="checkbox"/> Public <input checked="" type="checkbox"/> Private | | | 4. Present Name(s) Holt-Woodson House |
| 10 <input type="checkbox"/> Site <input checked="" type="checkbox"/> Building <input type="checkbox"/> Structure <input type="checkbox"/> Object | | 24. Owner's Name & Address, if known Benjamin, Donald L. 612 Church Street | | | |
| 11 On National Register? <input type="checkbox"/> Yes <input checked="" type="checkbox"/> No | | 25. Open to Public? <input type="checkbox"/> Yes <input checked="" type="checkbox"/> No | | | |
| 12. Is It Eligible? <input type="checkbox"/> Yes <input checked="" type="checkbox"/> No | | 26. Local Contact Person or Organization | | | |
| 13 Part of Estab Hist Dist? <input type="checkbox"/> Yes <input checked="" type="checkbox"/> No | | 27. Other Surveys in Which Included None | | | |
| 14. District Potent'l? <input type="checkbox"/> Yes <input checked="" type="checkbox"/> No | | 36. Changes (Explain in #42) <input type="checkbox"/> Addition <input checked="" type="checkbox"/> Altered <input type="checkbox"/> Moved | | | |
| 15 Name of Established District | | 37. Condition Interior _____ Exterior Poor | | | |
| 16. Further Description of Important Features House sits a full story above street, with basement exposed on alley. Pedimented gable to street has bracketed overhang above paired windows. Front porch has plain square posts replacing turned posts that are still visible as antae. Two-story bay window on east side with overhanging gable. | | 38. Preservation Underway? <input type="checkbox"/> Yes <input checked="" type="checkbox"/> No | | | |
| 43 History and Significance Elias L. Holt, a merchant tailor at 520 Broadway, lived at 616 Church St. on this same lot and built this house as an investment, the first of three on the same property. The first tenant was W.A. Smith, superintendent of the cement plant. Holt died in 1913 and his widow sold to Emma Woodson in 1919. She was widow of Peyton Woodson, a Foundry worker at C.A. Treat. | | 39. Endangered? By What? <input type="checkbox"/> Yes <input checked="" type="checkbox"/> No | | | |
| 44 Description of Environment and Outbuildings | | 40. Visible from Public Road? <input type="checkbox"/> Yes <input checked="" type="checkbox"/> No | | | |
| 45 Sources of information Sanborn Atlases 1899 and 1906; Title Abstract; City Directories | | 41. Distance from and Frontage on Road 34 ft. | | | |
| 46. Prepared by Esley Hamilton | |  | | 5 Other Name(s) 612 Church Street | |
| 47. Organization Hannibal Arts Council | | | | | |
| 48. Date 6/80 | | 49. Revision Date(s) | | | |



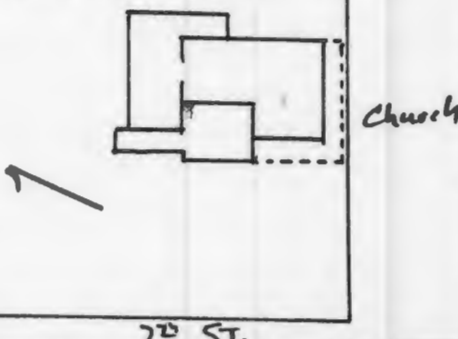

Office of Historic Preservation, P.O. Box 176, Jefferson City, Missouri 65101

HISTORIC INVENTORY

| | | | | | |
|--|--|---|--|---|--|
| 1 No | | 4 Present Name(s) Holt-Lovell House | | 1 No | |
| 2 County Marion | | 5 Other Name(s) 614 Church Street | | | |
| 3 Location of Negatives Hannibal Arts Council | | | | | |
| 6 Specific Location 614 Church Street W 28 ft. of E 72 ft. of Lot 8, Block 43 | | 16 Thematic Category | | 2 County Marion | |
| 7 City or Town <input type="checkbox"/> Rural, Township & Vicinity Hannibal | | 17 Date(s) or Period Constructed 1910 | | | |
| 8 Site Plan with North Arrow  | | 18 Style or Design Queen Anne | | | |
| | | 19 Architect or Engineer | | | |
| | | 20 Contractor or Builder | | | |
| | | 21 Original Use, if apparent Residence | | | |
| | | 22 Present Use Residence | | | |
| | | 23 Ownership <div style="display: flex; justify-content: space-between;">Public <input type="checkbox"/>Private <input checked="" type="checkbox"/></div> | | | |
| | | 24 Owner's Name & Address, if known Paschal, Geo. & Geraldine 25 Luther | | | |
| | | 25 Open to Public? <div style="display: flex; justify-content: space-between;">Yes <input type="checkbox"/>No <input checked="" type="checkbox"/></div> | | | |
| 9 Coordinates <div style="display: flex; justify-content: space-between;">LatLong</div> | | 26 Local Contact Person or Organization | | 4 Present Name(s) Holt-Lovell House | |
| 10 <div style="display: flex; justify-content: space-between;">Site <input type="checkbox"/>Structure <input type="checkbox"/></div> <div style="display: flex; justify-content: space-between;">Building <input checked="" type="checkbox"/>Object <input type="checkbox"/></div> | | 27 Other Surveys in Which Included None | | | |
| 11 On National Register? <div style="display: flex; justify-content: space-between;">Yes <input type="checkbox"/>No <input checked="" type="checkbox"/></div> | | 28 No. of Stories 2 1/2 | | | |
| 12 Is It Eligible? <div style="display: flex; justify-content: space-between;">Yes <input type="checkbox"/>No <input type="checkbox"/></div> | | 29 Basement? <div style="display: flex; justify-content: space-between;">Yes <input checked="" type="checkbox"/>No <input type="checkbox"/></div> Full | | | |
| 13 Part of Estab Hist Dist? <div style="display: flex; justify-content: space-between;">Yes <input type="checkbox"/>No <input checked="" type="checkbox"/></div> | | 30 Foundation Material Concrete-faced | | | |
| 14 District Potent'l? <div style="display: flex; justify-content: space-between;">Yes <input checked="" type="checkbox"/>No <input type="checkbox"/></div> | | 31 Wall Construction Brick | | | |
| 15 Name of Established District | | 32 Roof Type & Material hip gable, comp. shingle | | | |
| | | 33 No. of Bays <div style="display: flex; justify-content: space-between;">Front 2Side 3</div> | | | |
| | | 34 Wall Treatment Stretcher bond | | | |
| | | 35 Plan Shape Rectangular | | | |
| | | 36 Changes (Explain in #42) <div style="display: flex; justify-content: space-between;">Addition <input type="checkbox"/>Altered <input type="checkbox"/>Moved <input type="checkbox"/></div> | | 5 Other Name(s) 614 Church Street | |
| | | 37 Condition <div style="display: flex; justify-content: space-between;">InteriorExterior Fair</div> | | | |
| | | 38 Preservation Underway? <div style="display: flex; justify-content: space-between;">YesNo <input checked="" type="checkbox"/></div> | | | |
| | | 39 Endangered? By What? <div style="display: flex; justify-content: space-between;">Yes <input type="checkbox"/>No <input checked="" type="checkbox"/></div> | | | |
| | | 40 Visible from Public Road? <div style="display: flex; justify-content: space-between;">Yes <input checked="" type="checkbox"/>No <input type="checkbox"/></div> | | | |
| | | 41 Distance from and Frontage on Road 28 ft. | | | |
| 42 Further Description of Important Features Red mortar used in this fairly unaltered house. It stands a full story above the street and has a front porch with brick corner posts; second-floor door indicates that this originally had roof balustrade. Pedimented gable to street has decorative shingles. Windows are double-hung, 2-over-2, with wooden lugsills and segmental arches. Original green storm sash. | |  | | | |
| 43 History and Significance Elias Holt, a merchant tailor at 520 Broadway, lived at 616 Church St., on this same lot and built this house as an investment, the 2nd of three on the same property. The first tenant was John E. Burke, an engineer on the Burlington R.R. Holt died in 1913 and his widow sold to Elizabeth M. Lovell in 1919. | | | | | |
| 44 Description of Environment and Outbuildings Retaining wall along street used for small flower garden. | | | | | |
| 45 Sources of Information Title Abstract; City Directories | | 46 Prepared by Esley Hamilton | | | |
| | | 47 Organization Hannibal Arts Council | | | |
| | | 48 Date 6/80 | | 49 Revision Date(s) | |



Office of Historic Preservation, P.O. Box 176, Jefferson City, Missouri 65101
HISTORIC INVENTORY

| | | | | | |
|--|--|---|--|--|--|
| 1 No | | 4 Present Name(s) Tattersall - Dean House | | 1 No | |
| 2 County Marion | | 5 Other Name(s) | | 2 County Marion | |
| 3 Location of Negatives Hannibal Arts Council | | 616 Church Street | | 4 Present Name(s) Tattersall - Dean House | |
| 6 Specific Location 616 Church Street E 50 ft. of W 80 ft. of Lot 8, Block 43 | | 16. Thematic Category | | 28. No. of Stories 2 | |
| 7 City or Town If Rural, Township & Vicinity Hannibal | | 17 Date(s) or Period Constructed c. 1845 | | 29. Basement? Yes <input checked="" type="checkbox"/> No <input type="checkbox"/> | |
| 8 Site Plan with North Arrow | | 18 Style or Design Late Federal | | 30. Foundation Material Stone | |
|  | | 19. Architect or Engineer | | 31. Wall Construction Brick | |
| 9 Coordinates Lat _____ Long _____ | | 20. Contractor or Builder | | 32. Roof Type & Material Gable, comp. shingle | |
| 10 Site: <input type="checkbox"/> Building <input checked="" type="checkbox"/> Structure: <input type="checkbox"/> Object: <input type="checkbox"/> | | 21. Original Use, if apparent Residence, then apartments | | 33. No. of Bays Front 3 Side Blank | |
| 11 On National Register? Yes <input type="checkbox"/> No <input checked="" type="checkbox"/> | | 22 Present Use Vacant | | 34. Wall Treatment Common bond, stucco | |
| 12 Is it Eligible? Yes <input type="checkbox"/> No <input type="checkbox"/> | | 23 Ownership Public <input type="checkbox"/> Private <input checked="" type="checkbox"/> | | 35. Plan Shape irregular | |
| 13 Part of Estab. Hist. Dist.? Yes <input type="checkbox"/> No <input checked="" type="checkbox"/> | | 24. Owner's Name & Address, if known Ardrey, Otis R. & Rowena 312 Church Street | | 36. Changes (Explain in #42) Addition <input type="checkbox"/> Altered <input checked="" type="checkbox"/> Moved <input type="checkbox"/> | |
| 14 District Potent'l? Yes <input checked="" type="checkbox"/> No <input type="checkbox"/> | | 25. Open to Public? Yes <input type="checkbox"/> No <input checked="" type="checkbox"/> | | 37. Condition Interior _____ Exterior Very poor | |
| 15 Name of Established District | | 26. Local Contact Person or Organization | | 38. Preservation Underway? Yes <input checked="" type="checkbox"/> No <input type="checkbox"/> possibly | |
| | | 27. Other Surveys in Which Included None | | 39. Endangered? By What? Yes <input checked="" type="checkbox"/> No <input type="checkbox"/> Vacant | |
| | | | | 40. Visible from Public Road? Yes <input checked="" type="checkbox"/> No <input type="checkbox"/> | |
| | | | | 41. Distance from and Frontage on Road 50 ft. | |
| 42. Further Description of Important Features Some repairs are being made on this structure, which has been unoccupied for some time. It sits a full story above the street and has a four-bay one-story front porch with decorated bargeboard. Brick was apparently not stuccoed under porch roof. 2-over-2 windows have plain wooden lugsills and lintels. Door in center of 2nd floor opens onto porch roof. Additions to rear; stuccoed on E, shingled on W side. | | | | | |
|  | | | | | |
| 43 History and Significance William Tattersall bought this site in 1843 but was dead by 1851. The house was definitely here by 1854, and the next year the Tattersall Estate sold it to David Dean (1823-1887). Dean seems not to have lived here until about 1870. He came to Hannibal from Ohio in 1848 and started a marble yard. At the start of the Civil War built a raft which took him (OVER) | | | | | |
| 44 Description of Environment and Outbuildings In 1895, Elias Holt, a merchant tailor at 520 Broadway bought this whole lot. He built 612 Church St. in 1905 and 614 Church in 1910, while his widow Esther built 618 Church about 1923. | | | | | |
| 45 Sources of information Title Abstract ; City Directories Holcombe, History of Marion County (1884), pp. 398, 919 | | | | | |
| 46. Prepared by Esley Hamilton | | | | | |
| 47. Organization Hannibal Arts Council | | | | | |
| 48. Date 6/80 | | | | | |
| 49. Revision Date(s) | | | | | |

43. con't. down the Mississippi to Memphis where he served in the Confederate Topographical Corps. After the war, he was City Engineer and County Surveyor.

05/3



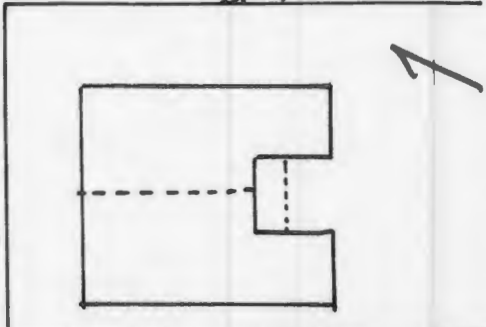

Office of Historic Preservation, P.O. Box 176, Jefferson City, Missouri 65101

HISTORIC INVENTORY

| | | | | |
|---|--|--|--|---|
| 1 No | | 4 Present Name(s) | | 1 No |
| 2 County Marion | | Esther Holt Rental | | |
| 3 Location of Negatives Hannibal Arts Council | | 5 Other Name(s) | | |
| 6 Specific Location 618 Church Street | | 618 Church Street | | 2 County Marion |
| 7 City or Town If Rural, Township & Vicinity Hannibal | | 16 Thematic Category | | |
| 8 Site Plan with North Arrow | | 17 Date(s) or Period Constructed 1923 | | |
| 9 Coordinates UTM | | 18 Style or Design shingle vernacular | | 4 Present Name(s) Esther Holt Rental |
| 10 Site: <input type="checkbox"/> Building <input checked="" type="checkbox"/> Structure: <input type="checkbox"/> Object: <input type="checkbox"/> | | 19 Architect or Engineer | | |
| 11 On National Register? Yes <input type="checkbox"/> No <input checked="" type="checkbox"/> | | 20 Contractor or Builder | | |
| 12 Is II Eligible? Yes <input type="checkbox"/> No <input type="checkbox"/> | | 21 Original Use, if apparent Residence | | 5 Other Name(s) 618 Church Street |
| 13 Part of Estab Hist Dist? Yes <input type="checkbox"/> No <input checked="" type="checkbox"/> | | 22 Present Use Two Apartments | | |
| 14 District Potent'l? Yes <input checked="" type="checkbox"/> No <input type="checkbox"/> | | 23 Ownership Public <input type="checkbox"/> Private <input checked="" type="checkbox"/> | | |
| 15 Name of Established District | | 24 Owner's Name & Address, if known Short, Harry L. & Emma M. 312 Church Street | | 618 Church Street |
| 25 Open to Public? Yes <input type="checkbox"/> No <input checked="" type="checkbox"/> | | 26 Local Contact Person or Organization | | |
| 27 Other Surveys in Which Included None | | 28 No. of Stories 2 1/2 | | |
| 29 | | 29. Basement? Yes <input checked="" type="checkbox"/> No <input type="checkbox"/> | | 618 Church Street |
| 30 | | 30. Foundation Material Concrete Facing | | |
| 31 | | 31. Wall Construction Frame | | |
| 32 | | 32. Roof Type & Material Gable, comp. shingle | | 618 Church Street |
| 33 | | 33. No. of Bays Front 2 Side 3 | | |
| 34 | | 34. Wall Treatment Shingle | | |
| 35 | | 35. Plan Shape Rectangular | | 618 Church Street |
| 36 | | 36. Changes (Explain in #42) Addition: <input type="checkbox"/> Moved: <input type="checkbox"/> | | |
| 37 | | 37. Condition Interior <input type="checkbox"/> Exterior Good | | |
| 38 | | 38. Preservation Underway? Yes <input type="checkbox"/> No <input checked="" type="checkbox"/> | | 618 Church Street |
| 39 | | 39. Endangered? By What? Yes <input type="checkbox"/> No <input checked="" type="checkbox"/> | | |
| 40 | | 40. Visible from Public Road? Yes <input checked="" type="checkbox"/> No <input type="checkbox"/> | | |
| 41 | | 41. Distance from and Frontage on Road 30 ft. | | 618 Church Street |
| 42. Further Description of Important Features | | 42. Further Description of Important Features High basement at sidewalk on W side. Concrete front porch has shingled corner posts, balustrade on roof to form 2nd floor balcony. Windows are double-hung with four or five vertical panes over one. Gable end to street. Cornice is boxed with planking and has wedge-shaped returns. | | |
| 43 History and Significance | | 43 History and Significance Esther C. Holt was the widow of Elias L. Holt, a merchant tailor. She lived at 616 Church and also owned or had owned 614, 612, 608 and 606 Church Street. She built this house on the last remaining open space on the lot. Her heirs sold it in 1932. | | |
| 44 Description of Environment and Outbuildings | | 44 Description of Environment and Outbuildings | | 618 Church Street |
| 45 Sources of Information | | 45 Sources of Information Sanborn Atlases 1913 and 1924; Title Abstract; City Directories | | |
| 46 Prepared by | | 46 Prepared by Esley Hamilton | | |
| 47 Organization | | 47 Organization Hannibal Arts Council | | 618 Church Street |
| 48 Date | | 48 Date 6/80 | | |
| 49 Revision Date(s) | | 49 Revision Date(s) | | |



Office of Historic Preservation, P.O. Box 176, Jefferson City, Missouri 65101
HISTORIC INVENTORY

| | | | | |
|---|--|---|--|--|
| 1 No | | 4 Present Name(s) The Branham Flats | | 1 No |
| 2 County Marion | | 5 Other Name(s) | | |
| 3 Location of Negatives Hannibal Arts Council | | 701 - 703 - 705 - 707 Church Street | | |
| 6 Specific Location 701, 703, 705, 707 Church Street; N 88' Lots 1 & 2, Von Phul & Draper SD of OL 62 1/2 | | 16. Thematic Category | | 2 County Marion 4. Present Name(s) The Branham Flats 5 Other Name(s) 701-703-705-707 Church Street |
| 7 City or Town If Rural, Township & Vicinity | | 17 Date(s) or Period Constructed c. 1904 | | |
| 8 Site Plan with North Arrow  | | 18 Style or Design Beaux Arts | | |
| 9 Coordinates Lat Long | | 19 Architect or Engineer | | |
| 10 Site: Building <input checked="" type="checkbox"/> Structure: Object <input type="checkbox"/> | | 20 Contractor or Builder Courtney Bro's. | | |
| 11 On National Register? Yes <input type="checkbox"/> No <input checked="" type="checkbox"/> | | 21 Original Use, if apparent 4 Residences | | |
| 12 Is Eligible? Yes <input type="checkbox"/> No <input type="checkbox"/> | | 22 Present Use 4 Residences | | |
| 13 Part of Estab Hist Dist? Yes <input type="checkbox"/> No <input checked="" type="checkbox"/> | | 23 Ownership Public <input type="checkbox"/> Private <input checked="" type="checkbox"/> | | |
| 14 District Potent'l? Yes <input checked="" type="checkbox"/> No <input type="checkbox"/> | | 24 Owner's Name & Address, if known Glenn R. & Ruth B. Miller McMaster's Ave. | | |
| 15 Name of Established District | | 25 Open to Public? Yes <input type="checkbox"/> No <input checked="" type="checkbox"/> | | |
| 42 Further Description of Important Features Present concrete porch with flat roof on large square posts replaces more elaborate staircase. Center windows under segmental arch replace decorative element seen in original elevation. Four doors with transoms are grouped in center of front; end doors are flanked by Ionic half-columns. 2nd and 5th bays of 2nd floor have small tabernacle-like windows with (OVER) | | 26 Local Contact Person or Organization | | |
| 43 History and Significance Thomas H. Branham was a plumber and contractor who lived on the site of 116 S. Seventh Street, diagonally opposite this site. He bought this property in 1903 and probably built the apartments soon afterward. The building was illustrated in 1905 as an outstanding example of the work of the Courtney Bro's., contractors, but the porch has been added since then. | | 27 Other Surveys in Which Included None | | |
| 44 Description of Environment and Outbuildings | | 28 No. of Stories 2 | | |
| 45 Sources of Information Greene, A Mirror of Hannibal (1905), p. 309, illus.p.172 | | 29 Basement? Yes <input checked="" type="checkbox"/> No <input type="checkbox"/> | | |
| | | 30 Foundation Material Rubble Stone | | |
| | | 31 Wall Construction Brick | | |
| | | 32 Roof Type & Material Flat | | |
| | | 33 No. of Bays Front 6 Side 7 | | |
| | | 34 Wall Treatment common bond, painted | | |
| | | 35 Plan Shape U | | |
| | | 36 Changes (Explain in #42) Addition <input type="checkbox"/> Altered <input checked="" type="checkbox"/> Moved <input type="checkbox"/> | | |
| | | 37 Condition Interior _____ Exterior Good | | |
| | | 38 Preservation Underway? Yes <input type="checkbox"/> No <input checked="" type="checkbox"/> | | |
| | | 39 Endangered? By What? Yes <input type="checkbox"/> No <input checked="" type="checkbox"/> | | |
| | | 40 Visible from Public Road? Yes <input checked="" type="checkbox"/> No <input type="checkbox"/> | | |
| | | 41 Distance from and Frontage on Road 96 ft. | | |
| | |  | | |
| | | 46 Prepared by Esley Hamilton | | |
| | | 47 Organization Hannibal Arts Council | | |
| | | 48 Date 6/80 | | |
| | | 49 Revision Date(s) | | |

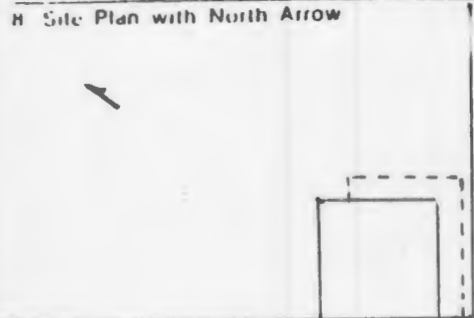
pediments on scrolled brackets. Side windows have decorated shaped lintels on 1st floor, segmental arches on 2nd floor. Parapet with dentilled cornice. House forms U around court opening to the rear, where brick is unpainted and basement is exposed.



MA AS 001-301

Office of Historic Preservation, P.O. Box 176, Jefferson City, Missouri 65101

HISTORIC INVENTORY

| | | | | |
|--|--|--|--|--|
| 1. No. | | 4. Present Name(s) King-Lovett House | | 2. County Marion |
| 2. County Marion | | 5. Other Name(s) | | |
| 3. Location of Negatives Hannibal City Hall | | | | |
| 6. Specific Location 408 Hill Street W. 56' of S. 40', Lot 1 Block 21 | | 16. Thematic Category | | 2. County Marion 4. Present Name(s) King-Lovett House 5. Other Name(s) 408 Hill Street |
| 7. City or Town If Rural, Township & Vicinity Hannibal, MO 63401 | | 17. Date(s) or Period constructed 1915 | | |
| | | 18. Style or Design | | |
| 8. Site Plan with North Arrow <div style="text-align: center;">  </div> | | 19. Architect or Engineer | | |
| | | 20. Contractor or Builder | | |
| | | 21. Original Use, if apparent residence | | |
| | | 22. Present Use residence | | |
| | | 23. Ownership <div style="display: flex; justify-content: space-between;">Public <input type="checkbox"/> Private <input checked="" type="checkbox"/></div> | | |
| | | 24. Owner's Name & Address, if known Margaret Elizabeth Lovett 408 Hill Hannibal, MO 63401 | | |
| | | 25. Open to Public? <div style="display: flex; justify-content: space-between;">Yes <input type="checkbox"/> No <input checked="" type="checkbox"/></div> | | |
| | | 26. Local Contact Person or Organization | | |
| | | 27. Other Surveys in Which Included none | | |
| 9. Coordinates UTM Lat Long | | 28. No. of Stories 2 | | |
| 10. Site <input type="checkbox"/> Building <input checked="" type="checkbox"/> Structure <input type="checkbox"/> Object <input type="checkbox"/> | | 29. Basement? Yes <input checked="" type="checkbox"/> No <input type="checkbox"/> full | | |
| 11. On National Register? Yes <input type="checkbox"/> No <input checked="" type="checkbox"/> | | 30. Foundation Material concrete | | |
| 12. Is II Eligible? Yes <input type="checkbox"/> No <input type="checkbox"/> | | 31. Wall Construction frame | | |
| 13. Part of Estab Hist Dist? Yes <input type="checkbox"/> No <input checked="" type="checkbox"/> | | 32. Roof Type & Material shingle | | |
| 14. District Potent'l? Yes <input type="checkbox"/> No <input type="checkbox"/> | | 33. No. of Bays Front 2 Side 3 | | |
| 15. Name of Established District | | 34. Wall Treatment clapboard | | |
| | | 35. Plan Shape square | | |
| | | 36. Changes (Explain in #42) Addition <input type="checkbox"/> Altered <input type="checkbox"/> Moved <input type="checkbox"/> | | |
| | | 37. Condition Interior excellent Exterior excellent | | |
| | | 38. Preservation Underway? Yes <input type="checkbox"/> No <input checked="" type="checkbox"/> | | |
| | | 39. Endangered? By What? Yes <input type="checkbox"/> No <input checked="" type="checkbox"/> | | |
| | | 40. Visible from Public Road? Yes <input checked="" type="checkbox"/> No <input type="checkbox"/> | | |
| | | 41. Distance from and Frontage on Road on street/ 56' | | |
| 42. Further Description of Important Features One story wooden porch across East and South sides has square balusters and Tuscan columns, low hip roof, latticework beneath porch floor. Stained varnished wood strip ceiling. Windows mostly one over one double hung, have black sash in white frames; two windows have leaded toplights. Doors in right bays of front and East side, each approached by a flight of wooden steps to the porch. Kitchen has been mod- | | | | 5. Other Name(s) 408 Hill Street |
| 43. History and Significance House said to have been built by a certain Mr. King. Occupied in 1918 by Roy D. Elzea, a conductor for the Burlington Railroad, and in 1920 by Michael P. Lovett a carpenter. It has remained in the family ever since and is a nearly unaltered of the vernacular of its period. | | | | |
| 44. Description of Environment and Outbuildings Lawn merges with property to East. | | | | |
| 45. Sources of Information Margaret Elizabeth Lovett (owner) City Directories | | | | 46. Prepared by Linda Jensen |
| 46. Prepared by | | | | |
| 47. Organization Landmarks Comm. | | | | 48. Date 8/78 |
| 48. Date | | | | |
| 49. Revision Date(s) | | | | |



#42. (cont'd)

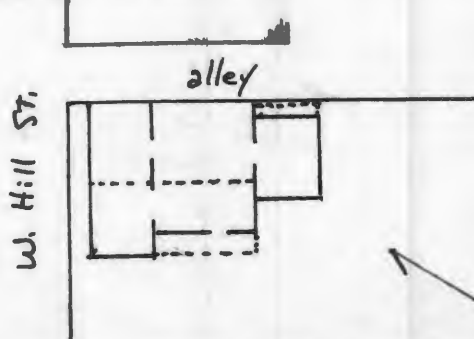

ernized, but original bath fixtures remain.



MA AS-001-302

Office of Historic Preservation, P.O. Box 176, Jefferson City, Missouri 65101

HISTORIC INVENTORY

| | | | |
|---|--|---|--|
| 1 No | | 4 Present Name(s) Joseph Schwartz Double House | |
| 2 County Marion | | 5 Other Name(s) | |
| 3 Location of Negatives Hannibal Arts Council | | 413-415 Hill Street | |
| 6 Specific Location 413-415 Hill Street E 50' of N 60' of Lot 5, Block 22 | | 16. Thematic Category | |
| 7 City or Town If Rural, Township & Vicinity Hannibal | | 17 Date(s) or Period constructed c. 1865 | |
| 8 Site Plan with North Arrow  | | 18 Style or Design vernacular Greek Revival | |
| | | 19. Architect or Engineer | |
| | | 20. Contractor or Builder | |
| | | 21. Original Use, if apparent family dwelling | |
| | | 22 Present Use 2 family residence | |
| | | 23 Ownership Public <input type="checkbox"/> Private <input checked="" type="checkbox"/> | |
| | | 24. Owner's Name & Address, if known Melvis G. Palmer 415 Hill Street Hannibal, Mo. 63401 | |
| 9 Coordinates UTM Lat Long | | 25. Open to Public? Yes <input type="checkbox"/> No <input checked="" type="checkbox"/> | |
| 10 Site <input type="checkbox"/> Building <input checked="" type="checkbox"/> Structure <input type="checkbox"/> Object <input type="checkbox"/> | | 26. Local Contact Person or Organization | |
| 11 On National Register? Yes <input type="checkbox"/> No <input checked="" type="checkbox"/> | | 27. Other Surveys in Which Included none | |
| 12. Is It Eligible? Yes <input type="checkbox"/> No <input type="checkbox"/> | | | |
| 13 Part of Estab. Hist. Dist.? Yes <input type="checkbox"/> No <input checked="" type="checkbox"/> | | | |
| 14. District Potent'l? Yes <input checked="" type="checkbox"/> No <input type="checkbox"/> | | | |
| 15 Name of Established District | | | |
| 42. Further Description of Important Features Each half of this double house has end entry and two windows below are paired windows. Windows are double-hung, 1-over-1, and have black sash in white frames. Entry porches have been altered with wrought-iron supports. Less altered rear wing is one-story and extends width of front with end gallery and gable on E side, where clapboard siding; six-over-six windows and wooden balustrade remain. | | 28. No. of Stories 2 | |
| | | 29. Basement? Yes <input checked="" type="checkbox"/> No <input type="checkbox"/> partial | |
| | | 30. Foundation Material coursed rubble | |
| | | 31. Wall Construction wood frame | |
| | | 32. Roof Type & Material shingle & rolled roofing | |
| | | 33. No. of Bays Front 6/2 Side 1 | |
| | | 34. Wall Treatment aluminum siding | |
| | | 35. Plan Shape rectangular | |
| | | 36. Changes (Explain in #42) Addition <input type="checkbox"/> Moved <input checked="" type="checkbox"/> | |
| | | 37. Condition Interior Exterior good | |
| | | 38. Preservation Underway? Yes <input type="checkbox"/> No <input checked="" type="checkbox"/> | |
| | | 39. Endangered? By What? Yes <input type="checkbox"/> No <input checked="" type="checkbox"/> | |
| | | 40. Visible from Public Road? Yes <input checked="" type="checkbox"/> No <input type="checkbox"/> | |
| | | 41. Distance from and Frontage on Road on street/ 50 ft. | |
| 43 History and Significance This property was purchased in 1851 by Thomas S. Miller (1810-1859), a grocer who owned much property all over Hannibal and probably had not built on this site by the time of his death, c. 1860. By 1869 three houses were standing on Lot 5, built either by Franklin Levering and Joshua Mitchell as executors of the Miller estate or by the people they sold the property to. | |  | |
| 44 Description of Environment and Outbuildings Rear bay of rear wing basement forms garage, and an additional frame garage faces alley. | | | |
| 45 Sources of Information Mr. & Mrs. Palmer Title abstract city directories Notes of Roberta Hagood | | 46. Prepared by Esley Hamilton | |
| Bird's Eye View of Hannibal (1869) | | 47. Organization Hannibal Arts Council | |
| | | 48 Date 6/80 | |

2 County Marion
4 Present Name(s) Joseph Schwartz Double House
5 Other Name(s) 413-415 Hill Street

HISTORIC INVENTORY

113-115 Hill Street

113-115 Hill Street



42. (con't.) Basement is at ground level on this side; stone of rear wing's basement seems to come from a different source and be laid differently than front, and it has been tuckpointed. W side of rear wing has been sided like front.

43. (con't.) beginning in 1867. Joseph Schwartz, who acquired this portion of Lot 5 then, was a shoemaker. He lived farther downtown but after his death about 1873 his widow Johanna moved here. The property was sold in 1905 by Eda Smith, the heir of Mrs. Schwartz.



HISTORIC INVENTORY

1 No

2 County

Marion

4. Present Name(s)

Clayton-Carey House

5 Other Name(s)

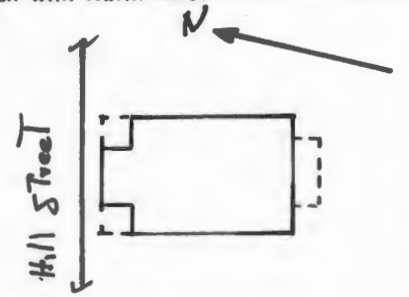
416 Hill Street

| | | | |
|--|--|---|--|
| 1 No | | 4 Present Name(s) Clayton-Carey House | |
| 2 County Marion | | 5 Other Name(s) | |
| 3 Location of Negatives Hannibal City Hall | | | |
| 6 Specific Location 416 Hill Street East 40' of S. 60' of Lot 8, Block 21 | | 16 Thematic Category | |
| 7 City or Town II Rural, Township & Vicinity Hannibal, MO 63401 | | 17 Date(s) or Period Constructed 1937 | |
| 8 Site Plan with North Arrow | | 18 Style or Design Tudor revival | |
| | | 19 Architect or Engineer | |
| | | 20 Contractor or Builder | |
| | | 21 Original Use, if apparent residence | |
| | | 22 Present Use residence | |
| 9 Coordinates UTM Lat Long | | 23 Ownership Public II Private XX | |
| 10 Site II Building XX Structure II Object II | | 24 Owner's Name & Address, if known Dorothy E. Carey 316 N. Fifth Hannibal, MO 63401 | |
| 11 On National Register? Yes II No XX | | 25 Open to Public? Yes II No XX | |
| 12 Is II Eligible? Yes II No II | | 26 Local Contact Person or Organization | |
| 13 Part of Estab First Dist? Yes II No XX | | 27 Other Surveys in Which Included none | |
| 14 District Potent'l? Yes II No II | | 28 No. of Stories 2 | |
| 15 Name of Established District | | 29 Basement? Yes XX No I | |
| 42 Further Description of Important Features Brick first floor, every fifth course Flemish bond; half timbering above. Front gable projects forward about 12" over first floor on four convex brackets. Entrance in shallow saltbox-roof wing, has rusticated stone quoins around segmental arched plank door. Windows are double hung, six over-six; frames and half timbering stained dark red. | | 30 Foundation Material concrete | |
| | | 31 Wall Construction frame | |
| | | 32 Roof Type & Material cross gable/comp. shing | |
| | | 33 No. of Bays Front 2 Side 3 | |
| | | 34 Wall Treatment common bond half-timbering | |
| 43 History and Significance This house was built by Mr. and Mrs. Alex Lamont for their daughter Dorothy on her marriage to Melvin W. Clayton, and it still belongs to her. | | 35 Plan Shape irregular | |
| 44 Description of Environment and Outbuildings Concrete retaining wall at front and east side of property, about 24" high. Yard merges with property to West. One-story gable roof stucco garage is trimmed to match house. | | 36 Changes (Explain in #42) Addition . Altered I Moved I | |
| 45 Sources of Information Mrs. Dorothy E. Carey | | 37 Condition Interior good Exterior good | |
| | | 38 Preservation Underway? Yes No XX | |
| | | 39 Endangered? By What? Yes II No XX | |
| | | 40 Visible from Public Road? Yes XX No I | |
| | | 41 Distance from and Frontage on Road on street/40' | |
| | | 46. Prepared by Linda Jensen | |
| | | 47. Organization Landmarks Comm. | |
| | | 48. Date 6/78 | |
| | | 49 Revision Date(s) | |



Office of Historic Preservation, P.O. Box 176, Jefferson City, Missouri 65101

HISTORIC INVENTORY

| | | | | | |
|--|--|---|--|---|--|
| 1 No | | 4 Present Name(s) Hurley-Lamont double house | | 1 No | |
| 2 County Marion | | 5 Other Name(s) | | 2 County Marion | |
| 3 Location of Negatives Hannibal Arts Council | | 417-419 Hill Street | | 4 Present Name(s) Hurley-Lamont double house | |
| 6 Specific Location E 53 ft. of W 92 ft. Lot 5, Block 22 | | 16 Thematic Category | | 28 No. of Stories 2 | |
| 7 City or Town If Rural, Township & Vicinity Hannibal | | 17 Date(s) or Period constructed c. 1890 | | 29 Basement? full Yes <input checked="" type="checkbox"/> No <input type="checkbox"/> | |
| 8 Site Plan with North Arrow | | 18 Style or Design Queen Anne | | 30 Foundation Material concrete-faced | |
|  | | 19 Architect or Engineer | | 31 Wall Construction brick | |
| 9 Coordinates UTM Lat Long | | 20 Contractor or Builder possibly Dubach family | | 32 Roof Type & Material hip. gable, comp. shingle | |
| 10 Site: Building <input checked="" type="checkbox"/> & garage <input checked="" type="checkbox"/> Structure: Object <input type="checkbox"/> | | 21 Original Use, if apparent duplex | | 33 No. of Bays Front 3 Side 5 | |
| 11 On National Register? Yes <input type="checkbox"/> No <input checked="" type="checkbox"/> | | 22 Present Use duplex | | 34 Wall Treatment stretcher bond | |
| 12 Is It Eligible? Yes <input type="checkbox"/> No <input type="checkbox"/> | | 23 Ownership Public <input type="checkbox"/> Private <input checked="" type="checkbox"/> | | 35 Plan Shape rectangular | |
| 13 Part of Estab. Hist. Dist.? Yes <input type="checkbox"/> No <input checked="" type="checkbox"/> | | 24 Owner's Name & Address, if known Mrs. Dorothy Carey 200A North 4th, Apt. 4 | | 36 Changes (Explain in #42) Addition <input type="checkbox"/> Altered <input type="checkbox"/> Moved <input type="checkbox"/> | |
| 14 District Potent'l? Yes <input checked="" type="checkbox"/> No <input type="checkbox"/> | | 25 Open to Public? Yes <input type="checkbox"/> No <input checked="" type="checkbox"/> | | 37 Condition Interior excellent Exterior excellent | |
| 15 Name of Established District | | 26 Local Contact Person or Organization | | 38 Preservation Underway? Yes <input type="checkbox"/> No <input checked="" type="checkbox"/> | |
| 42 Further Description of Important Features Dark red bricks are laid in red mortar and form segmental arches over doors and double-hung 1-over-1 windows. Front central bay breaks forward under shingled gable, allowing for corner entry porches in NE & NW angles. Porches have low-hipped roofs on plain friezes, with square corner posts and brick railings. Shingled gable in center of W side. Boxed cornice and dentilled frieze break at gables. | | 27 Other Surveys in Which Included none | | 39 Endangered? By What? Yes <input type="checkbox"/> No <input checked="" type="checkbox"/> | |
| 43 History and Significance This is one of several multifamily dwellings built in this neighborhood by Frederick Dubach (1828-1909) and his family, who lived at 300 North Fifth. Of Swiss origin, they had amassed a fortune in the lumber industry. About 1920, the property was purchased by Timothy A. Hurley, a foreman on the Chicago, Burlington, and Quincy Railroad. He sold (over) | | 44 Description of Environment and Outbuildings One-car garage at E side of lot is asphalt-shingle-covered frame with gable roof. | | 40 Visible from Public Road? Yes <input checked="" type="checkbox"/> No <input type="checkbox"/> | |
| 45 Sources of information title abstract; city directories | | 46 Prepared by Linda Jensen | | 41 Distance from and Frontage on Road on street 53 ft. | |
| | | 47 Organization Hannibal Arts Council | | 48 Date 1st Revision Date(s) | |

43. (cont.) in 1928 to Alex Lamont, yardmaster of the Wabash Railway. The present owner is his daughter. Many railroad men lived near here in from the 1890's to the 1930's.



Office of Historic Preservation, P.O. Box 176, Jefferson City, Missouri 65101
HISTORIC INVENTORY

| | | | | |
|---|--|--|--|---|
| 1 No | | 4 Present Name(s) Shackelford-Waelder House | | 1 No |
| 2 County Marion | | 5 Other Name(s) | | |
| 3 Location of Negatives Hannibal Arts Council | | 506-508 Hill Street | | |
| 6 Specific Location 506-508 Hill St. West half of Lots 1 & 2, Block 32 | | 16. Thematic Category | | 2 County Marion |
| 7 City or Town If Rural, Township & Vicinity Hannibal | | 17 Date(s) or Period Constructed c.1845 | | |
| 8 Site Plan with North Arrow <div style="display: flex; align-items: center;"> <div style="margin-right: 10px;"> <p>RETAINING WALL</p> </div> <div style="writing-mode: vertical-rl; transform: rotate(180deg);">WEST HILL</div> </div> | | 18 Style or Design Victorian vernacular | | |
| | | 19. Architect or Engineer | | |
| | | 20. Contractor or Builder | | |
| | | 21. Original Use, if apparent Residence | | |
| | | 22 Present Use Two Residences | | |
| | | 23 Ownership Public <input type="checkbox"/> Private <input checked="" type="checkbox"/> | | |
| | | 24. Owner's Name & Address, if known Barbara Blackler 506 Hill Street Hannibal, Mo. 63401 | | |
| 9 Coordinates UTM Lat Long | | 25. Open to Public? Yes <input type="checkbox"/> No <input checked="" type="checkbox"/> | | |
| 10 Site <input type="checkbox"/> Building <input checked="" type="checkbox"/> Structure <input type="checkbox"/> Object <input type="checkbox"/> | | 26. Local Contact Person or Organization | | |
| 11 On National Register? Yes <input type="checkbox"/> No <input checked="" type="checkbox"/> | | 27. Other Surveys in Which Included None | | |
| 12. Is It Eligible? Yes <input type="checkbox"/> No <input type="checkbox"/> | | 28. No. of Stories 1 | | |
| 13 Part of Estab Hist Dist? Yes <input type="checkbox"/> No <input type="checkbox"/> | | 29. Basement? Yes <input checked="" type="checkbox"/> No <input type="checkbox"/> | | |
| 14. District Potent'l? Yes <input checked="" type="checkbox"/> No <input type="checkbox"/> | | 30. Foundation Material Stone | | |
| 15 Name of Established District | | 31. Wall Construction Brick | | |
| 42. Further Description of Important Features Gable end to street has two front doors under hipped porch roof on wrought iron supports. Aluminum awnings on segmented arched windows, 1 over 1; gabled dormer on W side; frame addition on E side. Frame section in center rear suggests that this part was once a breezeway. | | 32. Roof Type & Material Gable, Comp. Shingle | | 4. Present Name(s) Shackelford-Waelder House |
| | | 33. No. of Bays Front 4 Side 4 | | |
| | | 34. Wall Treatment Brick Common bond, painted | | |
| | | 35. Plan Shape Rectangular | | |
| | | 36. Changes (Explain in #42) Addition <input type="checkbox"/> Altered <input checked="" type="checkbox"/> Moved <input type="checkbox"/> | | |
| | | 37. Condition Interior Exterior good | | |
| | | 38. Preservation Underway? Yes <input type="checkbox"/> No <input checked="" type="checkbox"/> | | |
| | | 39. Endangered? By What? Yes <input type="checkbox"/> No <input checked="" type="checkbox"/> | | |
| | | 40. Visible from Public Road? Yes <input checked="" type="checkbox"/> No <input type="checkbox"/> | | |
| | | 41. Distance from and Frontage on Road 71 feet | | |
| 43 History and Significance House must have been built by Mary Elenora Shackelford or her husband, George, shortly after she purchased the site in 1843. They built several houses in this district. From 1863 to 1875 it was owned by James Brady, who had been Hannibal's first mayor in 1845 and served again in 1860. Eleanor J.R. Waelder (1832-1895) and her husband, Charles, lived here from 1876. He was a printer, sometimes with the Courier. He sold in 1899 to Sophey E. Walley, who married James H. (sheet 2) | | | | 5 Other Name(s) 506-508 Hill St |
| 44 Description of Environment and Outbuildings Graveled parking area in rear slightly higher than house. The house stands about 30 feet above the street on a natural stone outcropping, supported by concrete retaining wall. | | | | |
| 45 Sources of information Title abstract; City Directories Riverview Cemetery | | 46. Prepared by Esley Hamilton | | 2 |
| | | 47. Organization Hannibal Arts Council | | |
| | | 48. Date 6/80 | | |
| | | 49. Revision Date(s) | | |

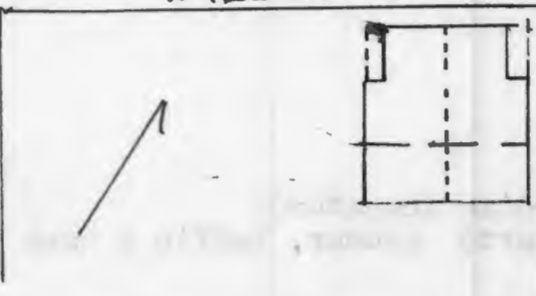

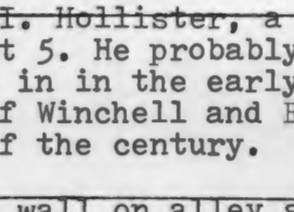
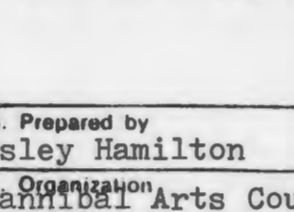
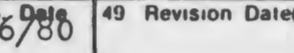

Shackelford-Waelder House
506-508 Hill Street
Hannibal, Mo.

43. (Contd) Ives and lived here until 1922.



Office of Historic Preservation, P.O. Box 176, Jefferson City, Missouri 65101

HISTORIC INVENTORY

| | | | | |
|---|--|---|--|---|
| 1 No | | 4 Present Name(s) Hollister double house | | 1 No |
| 2 County Marion | | 5 Other Name(s) 509-511 Hill Street | | |
| 3 Location of Negatives Hannibal Arts Council | | | | |
| 6 Specific Location 509-511 Hill St. E 50 Ft. of Lot 5, Block 31 | | 16. Thematic Category | | 2 Courty Marion |
| 7 City or Town If Rural, Township & Vicinity Hannibal | | 17 Date(s) or Period constructed c. 1870 | | |
| 8 Site Plan with North Arrow W. Hill St. | | 18 Style or Design Italianate | | |
|  | | 19. Architect or Engineer | | 4. Present Name(s) Hollister double house |
| | | 20 Contractor or Builder | | |
| | | 21. Original Use, if apparent Two residences | | |
| 9 Coordinates Lat Long | | 22 Present Use apartments | | 509-511 Hill St. |
| 10 Site I I Building X I | | 23 Ownership Public I I Private X I | | |
| 11 On National Register? Yes I I No X | | 24. Owner's Name & Address, if known Garrett, F. Wayne & Margaret RFD 3 West Ely | | |
| 12. Is It Eligible? Yes I I No I I | | 25. Open to Public? Yes I I No X I | |  |
| 13 Part of Estab Hist Dist? Yes I I No X I | | 26. Local Contact Person or Organization | | |
| 14. District Potent'l? Yes X No I I | | 27. Other Surveys in Which Included None | | |
| 15 Name of Established District | | 28. No. of Stories 2 | |  |
| 29. Basement? Yes X I No I | | 30. Foundation Material concrete-faced | | |
| 31. Wall Construction frame | | 32. Roof Type & Material hip, comp. shingle | | |
| 33. No. of Bays Front 4 Side 4 | | 34. Wall Treatment asbestos shingles | |  |
| 35. Plan Shape cruciform | | 36. Changes (Explain in #42) Addition Altered X Moved I | | |
| 37. Condition Interior Exterior fair | | 38. Preservation Underway? Yes No X | | |
| 39. Endangered? By What? Yes I I No X | | 40. Visible from Public Road? Yes X No I I | |  |
| 41. Distance from and Frontage on Road /50 ft. | | 42. Further Description of Important Features Entrances on N side of E & W wings have two-bay hipped porches have square posts and shaped inpost blocks. Windows are double-hung, four-over-four, and have shaped frames. Rear wing is one story with a shed roof. | | |
| 43 History and Significance This property was purchased in 1869 by John I. Hollister, a grocer, who then lived in the house on the west half of Lot 5. He probably built this double house as an investment although he moved in in the early 1880's. An early tenant was Martin L. Pierson, treasurer of Winchell and Ebert, printers, and John Pierson was here until after the turn of the century. | | 44 Description of Environment and Outbuildings Concrete-faced rubble retaining wall on alley side and also along property to S. | | |
| 45 Sources of information | | 46. Prepared by Esley Hamilton | |  |
| | | 47. Organization Hannibal Arts Council | | |
| | | 48. Date 6/80 | | |
| | | 49. Revision Date(s) | | |

HISTORIC INVENTORY

Hollister double house

509-511 Will Street

Municipal Ave Council

constructed c. 1870

Italianate

Two residences

1869-1870 - heirs of Z. Draper to Maria J. Simmons
gddr

John L. RoBards guardian (curator)

1869 to John I. Hollister (also had west part) grocer, Laffin & Rand

1871 to Martin Hollister

1888 W to Thomas C. Poperioe

1891 E. to Wm H. DeWitt 509 lived here 1894

tenant in 511 Martin L. Pierson 1873 treasurer Winchell & Ebert
John Pierson 1873 to 1901

have two-story double houses on a side of 1/2 x 1/2 lot. The property was purchased in 1870 by John I. Hollister, a grocer, who then lived in the house on the west half of lot 3. He probably built this double house as an investment although he moved in the early 1880's. An early tenant was Martin L. Pierson, treasurer of Winchell and Ebert, and John Pierson was here until after the turn of the century.

and also along property to E. Concrete-faced double residence with an alley way

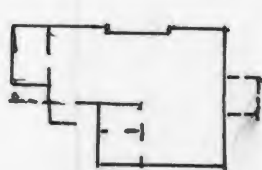
Lafayette Winchell

Municipal Ave Council

509



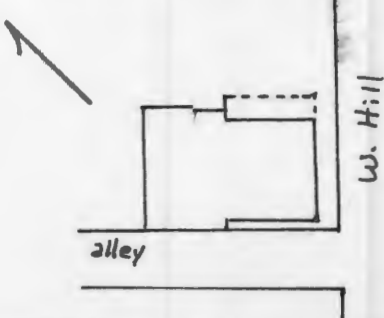

Office of Historic Preservation, P.O. Box 176, Jefferson City, Missouri 65101
HISTORIC INVENTORY

| | | | | | |
|---|--|---|--|------------------------------------|---|
| 1 No | | 4 Present Name(s) Shackelford-Worrell House | | 1 No | |
| 2 County Marion | | 5 Other Name(s) | | | |
| 3 Location of Negatives Hannibal Arts Council | | 512 Hill Street | | | |
| 6 Specific Location 512 Hill Street East half of Lots 7 and 8, Block 32 | | 16. Thematic Category | | 2 County Marion | |
| 7 City or Town If Rural, Township & Vicinity Hannibal | | 17 Date(s) or Period Constructed 1841-1845 | | | |
| 8 Site Plan with North Arrow | | 18 Style or Design Greek Revival | | | |
|  | | 19. Architect or Engineer | | | |
| | | 20. Contractor or Builder | | | |
| | | 21. Original Use, if apparent Residence | | | |
| | | 22 Present Use Residence | | | |
| 9 Coordinates UTM Lat Long | | 23 Ownership Public <input type="checkbox"/> Private <input checked="" type="checkbox"/> | | | 4. Present Name(s) Shackelford-Worrell House |
| 10 Site <input type="checkbox"/> Building <input checked="" type="checkbox"/> Structure <input type="checkbox"/> Object <input type="checkbox"/> | | 24. Owner's Name & Address, if known Kenneth Billinas 512 Hill Street, Hannibal, Mo. 63400 | | | |
| 11 On National Register? Yes <input type="checkbox"/> No <input checked="" type="checkbox"/> | | 25. Open to Public? Yes <input type="checkbox"/> No <input type="checkbox"/> | | | |
| 12. Is It Eligible? Yes <input type="checkbox"/> No <input type="checkbox"/> | | 26. Local Contact Person or Organization | | | |
| 13 Part of Estab Hist Dist? Yes <input type="checkbox"/> No <input checked="" type="checkbox"/> | | 27. Other Surveys in Which Included None | | | |
| 14. District Potent'l? Yes <input checked="" type="checkbox"/> No <input type="checkbox"/> | | 28. No. of Stories 1 | | | |
| 15 Name of Established District | | 29. Basement? Partial Yes <input checked="" type="checkbox"/> No <input type="checkbox"/> | | | |
| | | 30. Foundation Material Ashlar | | | |
| | | 31. Wall Construction Brick | | | |
| | | 32. Roof Type & Material Gable, Comp. Shingle | | | |
| | | 33. No. of Bays Front 5 Side 1 | | | |
| | | 34. Wall Treatment Flemish bond | | | |
| | | 35. Plan Shape L | | | |
| | | 36. Changes (Explain in #42) Addition <input checked="" type="checkbox"/> Altered <input type="checkbox"/> Moved <input type="checkbox"/> | | | |
| | | 37. Condition Interior Excellent Exterior Excellent | | | |
| | | 38. Preservation Underway? Yes <input type="checkbox"/> No <input checked="" type="checkbox"/> | | | |
| | | 39. Endangered? By What? Yes <input type="checkbox"/> No <input checked="" type="checkbox"/> | | | |
| | | 40. Visible from Public Road? Yes <input checked="" type="checkbox"/> No <input type="checkbox"/> | | | |
| | | 41. Distance from and Frontage on Road 71 ft | | | |
| 42. Further Description of Important Features Brickwork, now painted white, is Flemish bond in front, common bond elsewhere. The original aedicule-like portico has had its floor extended and enclosed with aluminum siding. The entry has top-light and sidelights set in four pilasters. Heavy wooden lintels have recessed central section. Front windows are tall casements. End gables are pedimented and there is a second pediment at rear of E ell. An additional room has been added in NW angle of original L. Interior greatly altered c.1941. Recent lean-to addition at rear. | | | | 5 Other Name(s) 512 Hill Street | |
| 43 History and Significance George Shackelford seems to have built several of the early houses in this district, but little is known about him. He owned this property from 1841 to 1845. In 1867 it was bought by Stanley E. Worrell (1845-1918) a miller and grain dealer. He invented a machine for drying gravel. The property was sold from his widow's estate in 1921. | | | | | |
| 44 Description of Environment and Outbuildings Unusual site on stone cliff about 30 feet above street to South and quarry to West. Cliff is reinforced with squared rubble masonry at SW corner and around top. | | | | | |
| 45 Sources of Information Owner, title abstract 1854 Map of Hannibal Riverview Cemetery | | | | 5 Other Name(s) 512 Hill Street | |
| 46. Prepared by E. Hamilton | | | | | |
| 47. Organization Hannibal Arts Council | | | | | |
| 48. Date 9/79 49. Revision Date(s) | | | | | |



Office of Historic Preservation, P.O. Box 176, Jefferson City, Missouri 65101

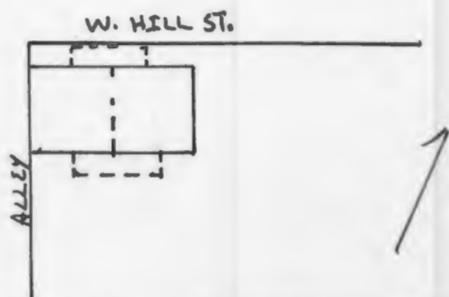
HISTORIC INVENTORY

| | | | | |
|---|--|--|--|---|
| 1 No | | 4 Present Name(s) Brewington - Coontz Cottage | | 1 No |
| 2 County Marion | | 5 Other Name(s) 610 Hill Street | | |
| 3 Location of Negatives Hannibal Arts Council | | | | |
| 6 Specific Location 610 Hill St. W 47 ft of Lot 1, Block 39 | | 16. Thematic Category | | 2 County Marion |
| 7 City or Town Hannibal II Rural, Township & Vicinity | | 17 Date(s) or Period constructed c. 1868 | | |
| 8 Site Plan with North Arrow  | | 18 Style or Design Vernacular Gothic | | |
| 9 Coordinates Lat _____ Long _____ | | 19. Architect or Engineer | | |
| 10 Site: I Building <input checked="" type="checkbox"/> Structure: I Object <input type="checkbox"/> | | 20. Contractor or Builder | | |
| 11 On National Register? Yes <input type="checkbox"/> No <input checked="" type="checkbox"/> | | 21. Original Use, if apparent residence | | |
| 12. Is It Eligible? Yes <input type="checkbox"/> No <input type="checkbox"/> | | 22 Present Use residence | | |
| 13 Part of Estab Hist Dist? Yes <input type="checkbox"/> No <input checked="" type="checkbox"/> | | 23 Ownership Public <input type="checkbox"/> Private <input checked="" type="checkbox"/> | | |
| 14. District Potent'l? Yes <input checked="" type="checkbox"/> No <input type="checkbox"/> | | 24. Owner's Name & Address, if known Kirberg, Jerome E. | | |
| 15 Name of Established District | | 25. Open to Public? Yes <input type="checkbox"/> No <input checked="" type="checkbox"/> | | |
| 42. Further Description of Important Features Basement door opens from W side of front near alley. Gable end to street has pierced - decorated bargeboard like a wavy ribbon. Entry is through flat-roofed porch on E side of house; now screened, it has bracketed posts that are probably original. Gabled dormer on West side. Double hung windows are six over six. | | 26. Local Contact Person or Organization | | 4. Present Name(s) Brewington-Coontz Cottage |
| 43 History and Significance Robert Brewington (1808-1900) bought this lot in 1866 and the house was standing by 1869. Brewington was a prosperous saddlemaker and an important figure in post-Civil War Hannibal. He sold to his son-in-law, Benton Coontz in 1871. Coontz (1838-1892) was a contemporary of Mark Twain, Mayor in 1877 and the father of Admiral Robert E. Coontz. He lived here until after 1875, then moved to a new house on Bird Street, West of Maple, moved back here in the mid-1880's and then built a house at 401 North Sixth, at the East end of this lot. | | 27. Other Surveys in Which Included none | | |
| 44 Description of Environment and Outbuildings Ground rises to rear, steep terrace to street in front. | | 28. No. of Stories 1 1/2 | | |
| 45 Sources of Information 1869 Bird's Eye View of Hannibal Title Abstract, City Directories Holcombe, History of Marion County (1884) p. 918 T.M. Rogers, Atlas of Marion County (1875) p. 13 | | 29. Basement? full Yes <input checked="" type="checkbox"/> No <input type="checkbox"/> | | |
| | | 30. Foundation Material rubble | | |
| | | 31. Wall Construction frame | | |
| | | 32. Roof Type & Material gable, comp. shingle | | |
| | | 33. No. of Bays Front 3 Side 4 | | |
| | | 34. Wall Treatment asbestos shingles | | |
| | | 35. Plan Shape rectangular | | |
| | | 36. Changes (Explain in #42) Addition: <input type="checkbox"/> Altered <input checked="" type="checkbox"/> Moved: <input type="checkbox"/> | | 5 Other Name(s) 610 Hill St |
| | | 37. Condition Interior _____ Exterior fair | | |
| | | 38. Preservation Underway? Yes <input type="checkbox"/> No <input checked="" type="checkbox"/> | | |
| | | 39. Endangered? By What? Yes <input type="checkbox"/> No <input checked="" type="checkbox"/> | | |
| | | 40. Visible from Public Road? Yes <input checked="" type="checkbox"/> No <input type="checkbox"/> | | |
| | | 41. Distance from and Frontage on Road 47 ft | | |
| | |  | | |
| | | 46. Prepared by Esley Hamilton | | |
| | | 47. Organization Hannibal Arts Council | | |
| | | 48. Date 6/80 49 Revision Date(s) | | |



Office of Historic Preservation, P.O. Box 176, Jefferson City, Missouri 65101

HISTORIC INVENTORY

| | | | | | |
|---|--|---|--|--|--|
| 1 No | | 4 Present Name(s) | | 1 No | |
| 2 County Marion | | Merriman Double House | | 2 County Marion | |
| 3 Location of Negatives Hannibal Arts Council | | 5 Other Name(s) | | 4 Present Name(s) Merriman Double House | |
| 6 Specific Location 609-611 Hill Street W 50 1/2 ft. of N 35 1/2 ft. of Lot 4, Block 40 | | 16. Thematic Category | | 28. No. of Stories 2 | |
| 7 City or Town If Rural, Township & Vicinity Hannibal | | 17 Date(s) or Period constructed 1905-06 | | 29. Basement? Yes <input checked="" type="checkbox"/> No <input type="checkbox"/> full | |
| 8 Site Plan with North Arrow | | 18 Style or Design late bracketed | | 30. Foundation Material concrete | |
|  | | 19. Architect or Engineer | | 31. Wall Construction frame | |
| 9 Coordinates UTM Lat Long | | 20. Contractor or Builder Ed Walley | | 32. Roof Type & Material hip, comp. shingles | |
| 10 Site: <input type="checkbox"/> Building <input checked="" type="checkbox"/> Structure: <input type="checkbox"/> Object: <input type="checkbox"/> | | 21. Original Use, if apparent two residencies | | 33. No. of Bays Front 4 Side 2 | |
| 11 On National Register? Yes <input type="checkbox"/> No <input checked="" type="checkbox"/> | | 22 Present Use two residencies | | 34. Wall Treatment clapboard | |
| 12 Is It Eligible? Yes <input type="checkbox"/> No <input type="checkbox"/> | | 23 Ownership Public <input type="checkbox"/> Private <input checked="" type="checkbox"/> | | 35. Plan Shape rectangular | |
| 13 Part of Estab Hist Dist? Yes <input type="checkbox"/> No <input checked="" type="checkbox"/> | | 24. Owner's Name & Address, if known Bayard & Mary V. Plowman 15 Riverpoint Hannibal, M. 63401 | | 36. Changes (Explain in #42) Addition <input type="checkbox"/> Altered <input type="checkbox"/> Moved <input type="checkbox"/> | |
| 14 District Potent'l? Yes <input checked="" type="checkbox"/> No <input type="checkbox"/> | | 25. Open to Public? Yes <input type="checkbox"/> No <input checked="" type="checkbox"/> | | 37. Condition Interior <input type="checkbox"/> Exterior <input checked="" type="checkbox"/> poor | |
| 15 Name of Established District | | 26. Local Contact Person or Organization | | 38. Preservation Underway? Yes <input type="checkbox"/> No <input checked="" type="checkbox"/> | |
| | | 27. Other Surveys in Which Included none | | 39. Endangered? By What? Yes <input type="checkbox"/> No <input checked="" type="checkbox"/> | |
| | | | | 40. Visible from Public Road? Yes <input checked="" type="checkbox"/> No <input type="checkbox"/> | |
| | | | | 41. Distance from and Frontage on Road 50 1/2 ft. | |
| 42. Further Description of Important Features | | | | | |
| House is structurally sound but badly in need of paint. Two center doors have narrower coffered panels to one side; both door and panel are under continuous top light. Hipped entry porch has 3 columns & two antae. Double hung-windows are 1-over-1 black sash in white frames; lintels have slight shelf-molding. Boxed cornice has small brackets. | | | | | |
| 43 History and Significance | | | | | |
| Elizabeth Merriman lived at 323 North Sixth Street, and this was her back yard before she decided to build this building as an investment. At the same time she raised her one story home to two stories, using the same contractor. She was the daughter of Pharsalia Lewis and widow of Marcus B. Merriman, paymaster of the Hannibal & St. Joe R.R. | | | | | |
| 44 Description of Environment and Outbuildings (over) | | | | | |
| Ground drops abruptly from sidewalk leaving basement above ground level. Concrete walled garage in rear. | | | | | |
| 45 Sources of Information | | | | | |
| Hannibal Courier-Post, October 6, 1905 | | | | | |
| 46. Prepared by Esley Hamilton | | | | | |
| 47. Organization Hannibal Arts Council | | | | | |
| 48. Date 6/80 49. Revision Date(s) | | | | | |



2 County
Marion

4 Present Name(s)
Merriman Double House

5 Other Name(s)
609-611 Hill Street

HISTORIC INVENTORY

Office of Historic Preservation, P.O. Box 158, Salem City, Maryland 21061

Martinian Double House

401-11 Hill Street

12. Historic Context

constructed 1902-05

13. Historic Context

two residences

two residences

14. Historic Context

15. Historic Context

16. Historic Context

17. Historic Context

18. Historic Context

19. Historic Context

20. Historic Context

21. Historic Context

22. Historic Context

23. Historic Context

24. Historic Context

25. Historic Context

26. Historic Context

27. Historic Context

28. Historic Context

29. Historic Context

30. Historic Context

31. Historic Context

32. Historic Context

33. Historic Context

43. (Con't) This land had been in her family since 1852. she sold in 1923.

House is architecturally simple but built in need of paint. Two center
doors have narrow collared panels to one side; both door and
panel are under continuous pop light. Hip roof entry porch has 2
columns in two sides. Double hung windows are 1-over-1 style
with in white frames; lights have slight shell-molding. House
corridor has small brackets.

Elizabeth Martinian lived at 323 North Sixth Street, and this was her last years before she
decided to build this building as an investment. At the same time she raised her one
story home to two stories, using the same contractor. She was the daughter of Charles
Lewis and widow of Marcus H. Martinian, paymaster of the National 1st U.S. Col. (over)

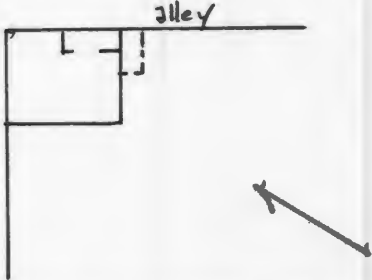
Inventory Number-Post October 6, 1998

Prepared by
Elaine Hamilton
of
National Arts Council
in cooperation with
P/50



Office of Historic Preservation, P.O. Box 176, Jefferson City, Missouri 65101

HISTORIC INVENTORY

| | | | | |
|---|--|--|--|---|
| 1 No | | 4 Present Name(s) John Partridge House | | 1 No |
| 2 County Marion | | 5 Other Name(s) 613 Hill Street | | |
| 3 Location of Negatives Hannibal Arts Council | | | | |
| 6 Specific Location 613 Hill St N 40 ft of E 40 ft of Lot 5, Block 40 | | 16. Thematic Category | | 2 County Marion |
| 7 City or Town If Rural, Township & Vicinity Hannibal | | 17 Date(s) or Period Constructed c. 1845 | | |
| 8 Site Plan with North Arrow | | 18 Style or Design Gr. Rev. vernacular | | |
|  | | 19 Architect or Engineer | | 4. Present Name(s) John Partridge House |
| | | 20 Contractor or Builder | | |
| | | 21. Original Use, if apparent residence | | |
| | | 22 Present Use residence | | |
| 9 Coordinates Lat _____ Long _____ | | 23 Ownership Public <input type="checkbox"/> Private <input checked="" type="checkbox"/> | | 5 Other Name(s) 613 Hill St |
| 10 Site <input type="checkbox"/> Building <input checked="" type="checkbox"/> Structure <input type="checkbox"/> Object <input type="checkbox"/> | | 24. Owner's Name & Address, if known See, J. V. & Louise M. 613 Hill | | |
| 11 On National Register? Yes <input type="checkbox"/> No <input checked="" type="checkbox"/> | | 25. Open to Public? Yes <input type="checkbox"/> No <input checked="" type="checkbox"/> | | |
| 12. Is It Eligible? Yes <input type="checkbox"/> No <input type="checkbox"/> | | 26. Local Contact Person or Organization | | |
| 13 Part of Estab Hist Dist? Yes <input type="checkbox"/> No <input checked="" type="checkbox"/> | | 27. Other Surveys in Which Included none | | 613 Hill St |
| 14. District Potent'l? Yes <input checked="" type="checkbox"/> No <input type="checkbox"/> | | 30. Foundation Material coursed rubble | | |
| 15 Name of Established District | | 31. Wall Construction brick | | |
| | | 32. Roof Type & Material low gable, comp. | | |
| 42. Further Description of Important Features Simple early house has features obscured by siding. Two bay, two story rear wing was a gallery but has been enclosed. Basement is at ground level in rear; door and windows have heavy wood lintels. Aluminum awnings at several windows. Wooden back porch. | | 33. No. of Bays Front 3 Side irr | | 613 Hill St |
| | | 34. Wall Treatment aluminum siding | | |
| | | 35. Plan Shape rectangular | | |
| | | 36. Changes (Explain in #42) Addition <input type="checkbox"/> Altered <input checked="" type="checkbox"/> Moved <input type="checkbox"/> | | |
| 43 History and Significance John Partridge was a stone mason born 1795 in England. He bought this lot in 1842, built the house by 1854. In 1851 he transferred title to John W. Teichman as Trustee for his young wife Hester E. Partridge (b.1827) and infant son, George R. George Partridge sold the house in 1871 to Teichman (1813-c1878), a German grape-grower, who lived on Center St. His heirs sold the property in 1895. | | 37. Condition Interior _____ Exterior good | | 613 Hill St |
| 44 Description of Environment and Outbuildings | | 38. Preservation Underway? Yes <input type="checkbox"/> No <input checked="" type="checkbox"/> | | |
| | | 39. Endangered? By What? Yes <input type="checkbox"/> No <input checked="" type="checkbox"/> | | |
| | | 40. Visible from Public Road? Yes <input checked="" type="checkbox"/> No <input type="checkbox"/> | | |
| 45 Sources of Information Title Abstract; city directories Censuses of 1840 and 1850 1854 Map of Hannibal | | 41. Distance from and Frontage on Road 40 ft | | 613 Hill St |
| | | 46. Prepared by Esley Hamilton | | |
| | | 47. Organization Hannibal Arts Council | | |
| | | 48. Date 6/80 49 Revision Date(s) | | |

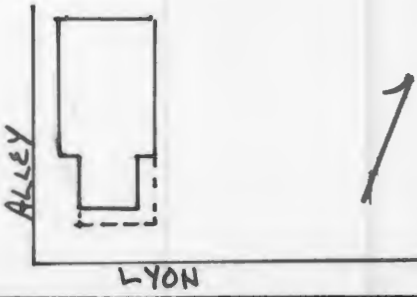



Office of Historic Preservation, P.O. Box 176, Jefferson City, Missouri 65101
HISTORIC INVENTORY

| | | | | | | |
|--|--|--|--|-------------|----------|-------------------|
| 1 No 2 County Marion 3 Location of Negatives Hannibal Arts Council | | 4 Present Name(s) Peter Demmer House 5 Other Name(s) 617 Hill Street | | 1 No | | |
| 6 Specific Location 617 Hill St W 28 ft of E 71 ft and S 25 1/2 ft of E 40 ft of Lot 5, Block 40 | | 16. Thematic Category 17 Date(s) or Period constructed 1903 18 Style or Design Queen Anne 19 Architect or Engineer 20 Contractor or Builder 21. Original Use, if apparent residence 22. Present Use two residences 23 Ownership Public <input type="checkbox"/> Private <input checked="" type="checkbox"/> | | | 2 County | |
| 7 City or Town If Rural, Township & Vicinity Hannibal 8 Site Plan with North Arrow <div style="text-align: center;"> </div> | | 28. No. of Stories 2 29. Basement? Yes <input checked="" type="checkbox"/> No <input type="checkbox"/> full 30. Foundation Material stone 31. Wall Construction frame 32. Roof Type & Material gable, hip, comp. 33. No. of Bays Front 2 Side 4 34. Wall Treatment clapboard 35. Plan Shape rectangular 36. Changes (Explain in #42) Addition <input type="checkbox"/> Altered <input checked="" type="checkbox"/> Moved <input type="checkbox"/> | | | | 4 Present Name(s) |
| 9 Coordinates UTM Lat Long | | 37. Condition Interior Exterior good 38. Preservation Underway? Yes <input type="checkbox"/> No <input checked="" type="checkbox"/> | | | | |
| 10 Site <input type="checkbox"/> Building <input checked="" type="checkbox"/> Structure <input type="checkbox"/> Object <input type="checkbox"/> 11 On National Register? Yes <input type="checkbox"/> No <input checked="" type="checkbox"/> 12. Is It Eligible? Yes <input type="checkbox"/> No <input type="checkbox"/> 13 Part of Estab Hist Dist? Yes <input type="checkbox"/> No <input checked="" type="checkbox"/> 14. District Potent'l? Yes <input checked="" type="checkbox"/> No <input type="checkbox"/> 15 Name of Established District | | 24. Owner's Name & Address, if known Lilly, Gladys E. 617 Hill Street 25. Open to Public? Yes <input type="checkbox"/> No <input checked="" type="checkbox"/> 26. Local Contact Person or Organization 27. Other Surveys in Which Included none | | | | |
| 42. Further Description of Important Features Right front bay breaks forward, it has shingled pedimented gable. First floor window below has sash and transom, other windows are double hung. Original entry porch has coffered pedimented front gable and corner columns. Interior has some remaining original trim. | | <div style="text-align: center;"> </div> | | | | |
| 43 History and Significance The land on which this house stands was bought by Peter Demmer in 1899, but he lived around the corner at 316 N Seventh St until 1903 when he took out a \$1,800 loan. Demmer was an engineer on the Burlington RR. He died in 1927 and his widow, Katherine, remained here until 1944. After a few month's ownership by Lillie Z Reuter, the house was bought by the present owner and her husband. | | 40. Visible from Public Road? Yes <input checked="" type="checkbox"/> No <input type="checkbox"/> 41. Distance from and Frontage on Road /28 ft | | | | |
| 44 Description of Environment and Outbuildings L shaped lot has garage on alley behind 613 Hill. | | 45 Sources of information Title Abstract; City Directories | | 617 Hill St | | |
| 46. Prepared by Esley Hamilton 47. Organization Hannibal Arts Council 48. Date 6/80 49 Revision Date(s) | | | | | | |



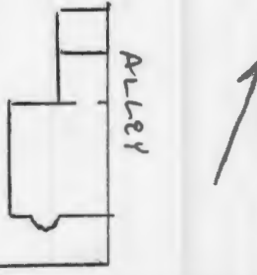
Office of Historic Preservation, P.O. Box 176, Jefferson City, Missouri 65101
HISTORIC INVENTORY

| | | | | |
|--|--|--|--|---|
| 1 No | | 4 Present Name(s) Roth Cottage | | 1 No |
| 2 County Marion | | 5 Other Name(s) | | |
| 3 Location of Negatives Hannibal Arts Council | | 510 Lyon Street | | |
| 6 Specific Location 510 Lyon Street W 42 ft. of Lot 1, Block 27 | | 16. Thematic Category | | 2 County Marion |
| 7 City or Town If Rural, Township & Vicinity Hannibal | | 17 Date(s) or Period constructed 1910 | | |
| 8 Site Plan with North Arrow | | 18 Style or Design Queen Anne | | |
|  | | 19. Architect or Engineer | | 4. Present Name(s) Roth Cottage |
| | | 20. Contractor or Builder | | |
| | | 21. Original Use, if apparent residence | | |
| | | 22 Present Use residence | | |
| 9 Coordinates Lat _____ Long _____ | | 23 Ownership Public <input type="checkbox"/> Private <input checked="" type="checkbox"/> | | 5 Other Name(s) 510 Lyon Street |
| 10 Site <input type="checkbox"/> Building <input checked="" type="checkbox"/> Structure <input type="checkbox"/> Object <input type="checkbox"/> | | 24. Owner's Name & Address, if known Dr. Dale Neff 203 S. 6th Hannibal, Mo. 63401 | | |
| 11 On National Register? Yes <input type="checkbox"/> No <input checked="" type="checkbox"/> | | 25. Open to Public? Yes <input type="checkbox"/> No <input checked="" type="checkbox"/> | | |
| 12. Is It Eligible? Yes <input type="checkbox"/> No <input type="checkbox"/> | | 26. Local Contact Person or Organization | | |
| 13 Part of Estab Hist Dist? Yes <input type="checkbox"/> No <input checked="" type="checkbox"/> | | 27. Other Surveys in Which Included none | | 41. Distance from and Frontage on Road 42 ft. |
| 14. District Potent'l? Yes <input checked="" type="checkbox"/> No <input type="checkbox"/> | | 37. Condition Interior _____ Exterior <u>good</u> | | |
| 15 Name of Established District | | 38. Preservation Underway? Yes <input type="checkbox"/> No <input checked="" type="checkbox"/> | | |
| | | 39. Endangered? By What? Yes <input type="checkbox"/> No <input checked="" type="checkbox"/> | | |
| 42. Further Description of Important Features Front wing has a hipped gable with scalloped shingles. Concrete terrace with iron railing, metal awnings, scalloped screen door and false shutters disfigure facade. Openings have segmental arches SE window of Main (hip-roof) block has been bricked up. Low hipped dormer on E side. Small shed-roof addition on east side. | | | |  |
| 43 History and Significance William J. Roth (d. 1934) a busy real-estate man in Hannibal at the turn of the century, bought this property in 1910. It was formerly the site of the stable for 221 South Fifth Street. The house is old-fashioned in style for its date. | | | | |
| 44 Description of Environment and Outbuildings | | | | |
| 45 Sources of Information Title abstract | | | | 46. Prepared by Esley Hamilton |
| 46. Organization Hannibal Arts Council | | | | |
| 47. Date 6/80 48. Revision Date(s) | | | | |



Office of Historic Preservation, P.O. Box 176, Jefferson City, Missouri 65101



HISTORIC INVENTORY

| | | | | | |
|--|--|---|--|---|--|
| 1 No | | 4 Present Name(s) Peter H. Stone House | | 1 No | |
| 2 County Marion | | 5 Other Name(s) | | | |
| 3 Location of Negatives Hannibal Arts Council | | 512 Lyon Street | | | |
| 6 Specific Location 512 Lyon Street | | 16. Thematic Category | | 2 County Marion | |
| E. 31 ft. of Lot 8, Block 27 | | 17 Date(s) or Period constructed c. 1884 | | | |
| 7 City or Town If Rural, Township & Vicinity Hannibal | | 18 Style or Design org. Italianate | | | |
| 8 Site Plan with North Arrow | | 19 Architect or Engineer | | | |
|  | | 20 Contractor or Builder | | | |
| | | 21. Original Use, if apparent residence | | | |
| | | 22 Present Use multi-residence | | | |
| | | 23 Ownership Public <input type="checkbox"/> Private <input checked="" type="checkbox"/> | | | |
| 9 Coordinates Lat _____ Long _____ | | 24. Owner's Name & Address, if known Dale H. & Betty L. Neff 203 South 6th Street Hannibal, MO. 63401 | | | 4 Present Name(s) Peter H. Stone House |
| 10 Site: <input type="checkbox"/> Building <input checked="" type="checkbox"/> Structure: <input type="checkbox"/> Object <input type="checkbox"/> | | 25. Open to Public? Yes <input type="checkbox"/> No <input checked="" type="checkbox"/> | | | |
| 11 On National Register? Yes <input type="checkbox"/> No <input checked="" type="checkbox"/> | | 26. Local Contact Person or Organization | | | |
| 12. Is it Eligible? Yes <input type="checkbox"/> No <input type="checkbox"/> | | 27. Other Surveys in Which Included none | | | |
| 13 Part of Estab Hist Dist? Yes <input type="checkbox"/> No <input checked="" type="checkbox"/> | | 28. No of Stories 1 1/2 | | | |
| 14. District Potent'l? Yes <input checked="" type="checkbox"/> No <input type="checkbox"/> | | 29. Basement? full Yes <input checked="" type="checkbox"/> No <input type="checkbox"/> | | | |
| 15 Name of Established District | | 30. Foundation Material brick face | | | |
| | | 31. Wall Construction frame ? | | | |
| | | 32. Roof Type & Material gable comp. shingle | | | |
| | | 33. No. of Bays Front 2 Side 2 | | | |
| | | 34. Wall Treatment aluminum siding | | | |
| | | 35. Plan Shape rectangular | | | |
| | | 36. Changes (Explain in #42) Addition: Moved | | | |
| | | 37. Condition Interior _____ Exterior good | | | |
| | | 38. Preservation Underway? Yes <input type="checkbox"/> No <input checked="" type="checkbox"/> | | | |
| | | 39. Endangered? By What? Yes <input type="checkbox"/> No <input checked="" type="checkbox"/> | | | |
| | | 40. Visible from Public Road? Yes <input checked="" type="checkbox"/> No <input type="checkbox"/> | | | |
| | | 41. Distance from and Frontage on Road 31 ft. | | | |
| 42. Further Description of Important Features Simple front gable house has circular windows in gable, bay window in left bay and hood over paneled door in right bay both with bell-cast hips. Large scrolled brackets with pendants support hood. Bay-window fenestration is repeated at basement level. Two large shed-roof dormers on sides of house. Small rear addition. | | | | 5 Other Name(s) 512 Lyon Street | |
| 43 History and Significance There was apparently an earlier house on this site, built by Hudson Martin, a carpenter with the Hannibal and St. Joseph Railroad. He owned the property from 1845 to 1872 when it was acquired by Edward E. Earle, and he continued to live there until at least 1879. In 1883 Earle sold to Stone, a blacksmith with the Hannibal and St. Joe Stone's wife was the former | | | | | |
| 44 Description of Environment and Outbuildings Fannie (Frances) Boys who continued to live there until 1910. | | | | | |
| 45 Sources of information | | | | 6 Prepared by Esley Hamilton Organization Hannibal Arts Council Date 6/80 | |
| 46. Prepared by | | | | | |
| 47. Organization Hannibal Arts Council | | | | | |
| 48. Date 6/80 | | | | 7 Revision Date(s) | |
| 49 Revision Date(s) | | | | | |



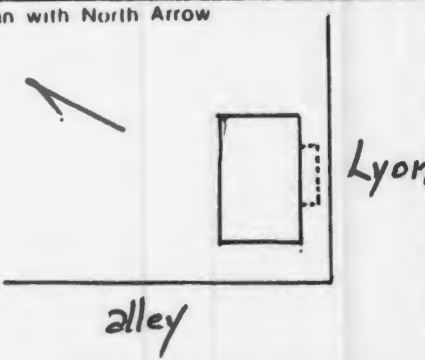



Office of Historic Preservation, P.O. Box 176, Jefferson City, Missouri 65101
HISTORIC INVENTORY

| | | | |
|---|--|---|--|
| 1 No | | 4 Present Name(s) Goodin House | |
| 2 County Marion | | 5 Other Name(s) | |
| 3 Location of Negatives Hannibal Arts Council | | 516 Lyon Street | |
| 6 Specific Location 516 Lyon W. 40 ft. of E. 1/2 of Lot 8, Block 27 | | 16. Thematic Category | |
| 7 City or Town If Rural, Township & Vicinity Hannibal | | 17 Date(s) or Period constructed 1890-91 | |
| 8 Site Plan with North Arrow | | 18 Style or Design Orig. Queen Anne | |
|  <p style="text-align: center;">LYON</p> | | 19 Architect or Engineer | |
| | | 20 Contractor or Builder | |
| | | 21 Original Use, if apparent residence | |
| | | 22 Present Use residence | |
| 9 Coordinates UTM Lat Long | | 23 Ownership Public <input type="checkbox"/> Private <input checked="" type="checkbox"/> | |
| 10 Site <input type="checkbox"/> Building <input checked="" type="checkbox"/> Structure <input type="checkbox"/> Object <input type="checkbox"/> | | 24 Owner's Name & Address, if known Ed Morris, Jr. 1004-B Center St. Hannibal, MO. 63401 | |
| 11 On National Register? Yes <input type="checkbox"/> No <input checked="" type="checkbox"/> | | 25 Open to Public? Yes <input type="checkbox"/> No <input checked="" type="checkbox"/> | |
| 12 Is It Eligible? Yes <input type="checkbox"/> No <input type="checkbox"/> | | 26 Local Contact Person or Organization | |
| 13 Part of Estab Hist Dist? Yes <input type="checkbox"/> No <input checked="" type="checkbox"/> | | 27 Other Surveys in Which Included none | |
| 14 District Potent'l? Yes <input checked="" type="checkbox"/> No <input type="checkbox"/> | | 28. No. of Stories 2 | |
| 15 Name of Established District | | 29. Basement? Yes <input type="checkbox"/> No <input checked="" type="checkbox"/> | |
| 42. Further Description of Important Features Front wing (left two bays) is gabled and has angled corners on 1st floor. wing is hipped. Door in angle of wings has entry porch with early pindle frieze but modern wrought-iron posts. Central brick chimney. Other features obscure by siding. | | 30. Foundation Material rock-face ashlar | |
| 43 History and Significance Jerome Goodin, a machinist at the shops of the Hannibal and St. Joseph RR in South Hannibal, bought this property in 1889 and built the house within the next two years. He then deeded it to his son John F., also a railroad worker, who in 1899 gave his sister Amanda F., a stenographer, half interest. The whole family continued to live here until 1910, when it was purchased by Lillie E. McPherson. | | 31. Wall Construction frame? | |
| 44 Description of Environment and Outbuildings | | 32. Roof Type & Material gable, hip, comp. shingle | |
| 45 Sources of Information title abstract; city directories 1890 Sanborn Map | | 33. No. of Bays Front 4 Side 2 | |
| | | 34. Wall Treatment aluminum siding | |
| | | 35. Plan Shape L-shaped | |
| | | 36. Changes (Explain in #42) Addition: <input type="checkbox"/> Altered <input checked="" type="checkbox"/> Moved: <input type="checkbox"/> | |
| | | 37. Condition Interior <input type="checkbox"/> Exterior fair | |
| | | 38. Preservation Underway? Yes <input type="checkbox"/> No <input checked="" type="checkbox"/> | |
| | | 39. Endangered? By What? Yes <input type="checkbox"/> No <input checked="" type="checkbox"/> | |
| | | 40. Visible from Public Road? Yes <input checked="" type="checkbox"/> No <input type="checkbox"/> | |
| | | 41. Distance from and Frontage on Road 140 ft. | |
| | |  | |
| | | 46. Prepared by Esley Hamilton | |
| | | 47. Organization Hannibal Arts Council | |
| | | 48. Date 6/80 49. Revision Date(s) | |



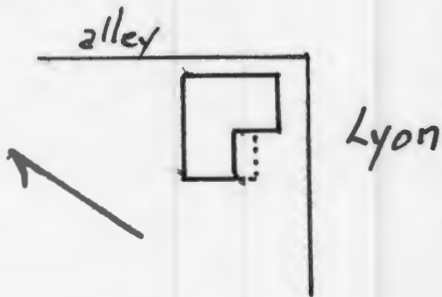

Office of Historic Preservation, P.O. Box 176, Jefferson City, Missouri 65101
HISTORIC INVENTORY

| | | | | |
|---|--|---|--|--|
| 1 No | | 4 Present Name(s) Finley Brown House | | 1 No |
| 2 County Marion | | 5 Other Name(s) | | |
| 3 Location of Negatives Hannibal Arts Council | | 608 Lyon Street | | |
| 6 Specific Location 608 Lyon Street S 34 1/2 ft. of W 73 ft. of Lot 1, Block 44 | | 16. Thematic Category | | 2 County Marion |
| 7 City or Town If Rural, Township & Vicinity Hannibal | | 17 Date(s) or Period Constructed c. 1928 | | |
| 8 Site Plan with North Arrow | | 18 Style or Design vernacular cottage | | |
|  | | 19. Architect or Engineer | | 4 Present Name(s) Finley Brown House |
| | | 20. Contractor or Builder | | |
| | | 21. Original Use, if apparent Residence | | |
| | | 22 Present Use Residence | | |
| 9 Coordinates UTM Lat Long | | 23 Ownership Public <input type="checkbox"/> Private <input checked="" type="checkbox"/> | | 5 Other Name(s) 608 Lyon Street |
| 10 Site <input type="checkbox"/> Building <input checked="" type="checkbox"/> Structure <input type="checkbox"/> Object <input type="checkbox"/> | | 24. Owner's Name & Address, if known Huser, Dan M. & Roberta 3322 Pleasant Street | | |
| 11 On National Register? Yes <input type="checkbox"/> No <input checked="" type="checkbox"/> | | 25. Open to Public? Yes <input type="checkbox"/> No <input checked="" type="checkbox"/> | | |
| 12. Is it Eligible? Yes <input type="checkbox"/> No <input type="checkbox"/> | | 26. Local Contact Person or Organization | | |
| 13 Part of Estab Hist Dist? Yes <input type="checkbox"/> No <input checked="" type="checkbox"/> | | 27. Other Surveys in Which Included None | | 608 Lyon Street |
| 14. District Potent'l? Yes <input checked="" type="checkbox"/> No <input type="checkbox"/> | | 28. No. of Stories 1 | | |
| 15 Name of Established District | | 29. Basement? Yes <input type="checkbox"/> No <input checked="" type="checkbox"/> Full | | |
| | | 30. Foundation Material Concrete | | |
| | | 31. Wall Construction Frame ? | | 608 Lyon Street |
| | | 32. Roof Type & Material Comp Hipped gable; shingle | | |
| | | 33. No. of Bays Front 3 Side 2 | | |
| | | 34. Wall Treatment Aluminum siding | | |
| | | 35. Plan Shape Rectangular | | 608 Lyon Street |
| | | 36. Changes (Explain in #42) Addition <input type="checkbox"/> Altered <input checked="" type="checkbox"/> Moved <input type="checkbox"/> | | |
| | | 37. Condition Interior _____ Exterior Good | | |
| | | 38. Preservation Underway? Yes <input type="checkbox"/> No <input checked="" type="checkbox"/> | | |
| | | 39. Endangered? By What? Yes <input type="checkbox"/> No <input checked="" type="checkbox"/> | | 608 Lyon Street |
| | | 40. Visible from Public Road? Yes <input checked="" type="checkbox"/> No <input type="checkbox"/> | | |
| | | 41. Distance from and Frontage on Road 73 ft. | | |
| | |  | | |
| 42 Further Description of Important Features Main feature of simple house is gabled front porch with triple corner posts, impost blocks and narrow frieze - Railings are now iron. | | | | |
| 43 History and Significance This address first appears in the City Directory in 1929, when the resident and owner was Finley M. Brown, a machine operator at the International Shoe Company Rubber Plant, and after retirement doorkeeper at the Tom Sawyer Theatre. He lived here until after 1955. | | | | |
| 44 Description of Environment and Outbuildings One car frame garage faces Lyon Street next to alley. It has hipped gable roof. | | | | |
| 45 Sources of information City Directories | | | | |
| 46. Prepared by Esley Hamilton | | | | |
| 47. Organization Hannibal Arts Council | | | | |
| 48. Date 6/80 | | | | |
| 49 Revision Date(s) | | | | |



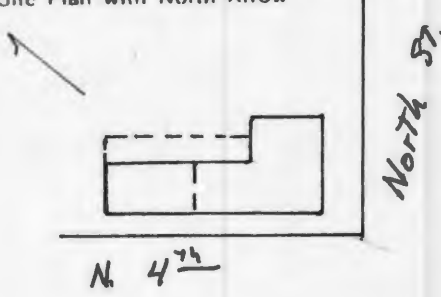

Office of Historic Preservation, P.O. Box 176, Jefferson City, Missouri 65101

HISTORIC INVENTORY

| | | | | |
|--|--|---|--|---|
| 1 No | | 4 Present Name(s) Mills Dower House | | 1 No |
| 2 County Marion | | 5 Other Name(s) 614 Lyon Street | | |
| 3 Location of Negatives Hannibal Arts Council | | 6 Specific Location 614 Lyon Street E 41 ft. of Lot 8, Block 44 | | 2 County Marion |
| 7 City or Town Hannibal | | 16 Thematic Category | | |
| 8 Site Plan with North Arrow | | 17 Date(s) or Period Constructed 1885 | | 4. Present Name(s) Mills Dower House |
|  | | 18 Style or Design veracular | | |
| 9 Coordinates Lat Long | | 19 Architect or Engineer | | 5 Other Name(s) 614 Lyon Street |
| 10 Site : : Building : X | | 20 Contractor or Builder | | |
| 11 On National Register? Yes : : No : X | | 21 Original Use, if apparent Residence | | |
| 12 Is It Eligible? Yes : : No : : | | 22 Present Use Residence | | |
| 13 Part of Estab Hist Dist? Yes : : No : X | | 23 Ownership Public : : Private : X | | |
| 14 District Potent'l? Yes : X No : : | | 24 Owner's Name & Address, if known West, Katherine O'Fallon 614 Lyon Street | | |
| 15 Name of Established District | | 25 Open to Public? Yes : : No : X | | |
| 42 Further Description of Important Features Simple cottage has east wing with gable to street, west wing with blank end. Both wings have doors opening to front porch which has flat roof, square posts, latticework below. | | 26 Local Contact Person or Organization | | |
| 43 History and Significance Charles W. Mills, a plasterer by trade and later City Recorder bought all of Lot 8 in 1858 and built a house facing 7th Street. This house, built on the original back yard, was not standing early in 1885, but later in the year, Mills widow Mary was reported as living here, while the older house was rented. The property remained in the family until 1906. | | 27 Other Surveys in Which Included None | | |
| 44 Description of Environment and Outbuildings | | 28 No. of Stories | | |
| 45 Sources of information | | 29 Basement? Yes : : not evident No : : | | |
| | | 30 Foundation Material Stone | | |
| | | 31 Wall Construction Frame | | |
| | | 32 Roof Type & Material comp. shingle | | |
| | | 33 No. of Bays Front 4 Side 3 | | |
| | | 34 Wall Treatment Asbestos shingles | | |
| | | 35 Plan Shape L-shape | | |
| | | 36 Changes (Explain in #42) Addition : Altered : X Moved : : | | |
| | | 37 Condition Interior Exterior Fair | | |
| | | 38 Preservation Underway? Yes No : X | | |
| | | 39 Endangered? By What? Yes : : No : X | | |
| | | 40 Visible from Public Road? Yes : X No : : | | |
| | | 41 Distance from and Frontage on Road 41 ft. | | |
| | |  | | |
| | | 46 Prepared by Esley Hamilton | | |
| | | 47 Organization Hannibal Arts Council | | |
| | | 48 Date 6/80 | | |
| | | 49 Revision Date(s) | | |



Office of Historic Preservation, P.O. Box 176, Jefferson City, Missouri 65101
HISTORIC INVENTORY

| | | | | |
|--|--|---|--|---|
| 1 No | | 4 Present Name(s) Van Swearingen - Dunn House | | 1 No |
| 2 County Marion | | 5 Other Name(s) | | |
| 3 Location of Negatives Hannibal Arts Council | | 322 North Street | | |
| 6 Specific Location 322 North St. W 42 ft of Lot 8, Block 35 | | 16. Thematic Category | | 2 County |
| 7 City or Town Hannibal | | 17 Date(s) or Period Probable dates 1844-48 | | |
| 8 Site Plan with North Arrow | | 18 Style or Design late Federal | | |
|  | | 19. Architect or Engineer | | 4. Present Name(s) Van Swearingen-Dunn House |
| | | 20. Contractor or Builder | | |
| | | 21. Original Use, if apparent residence | | |
| 9 Coordinates Lat Long | | 22 Present Use residence | | 5. Other Name(s) 322 North St. |
| 10 Site !! Building !! | | 23 Ownership Public !! Private X | | |
| 11 On National Register? Yes !! No X | | 24. Owner's Name & Address, if known Frier, Albert G. and Margaret M. (314 N.) | | |
| 12. Is It Eligible? Yes !! No !! | | 25. Open to Public? Yes !! No X | | 322 North St. |
| 13 Part of Estab Hist Dist? Yes !! No X | | 26. Local Contact Person or Organization | | |
| 14. District Potent'l? Yes X No !! | | 27. Other Surveys in Which Included none | | |
| 15 Name of Established District | | 28. No. of Stories 2 | | 322 North St. |
| 42. Further Description of Important Features Entrance in E front bay. Molded lintels (recessed over actual opening). Boxed cornice with plain frieze. N wing had 2 story verandah on E side; 1st floor is now enclosed. One-story gable roof addition of two bays on N end of N wing. A simple but attractive example of pre-Civil War building in Hannibal. | | 29. Basement? Yes X No ! | | |
|  | | 30. Foundation Material Stone, Concrete face | | |
| | | 31. Wall Construction Brick | | |
| | | 32. Roof Type & Material Low gable, comp. shingle | | |
| 43 History and Significance Thomas Van Swearingen (b. 1816) bought this property from William Kerchival in 1844. In 1849 he advertised for sale "my residence in Hannibal situated in pleasant and healthy portion of city - with all conveniences desirable, with good cistern, ice-house, etc." Van Swearingen was the first judge of the Hannibal Court of Common Pleas in 1845-46. He sold in 1853 to Alfred Warner, who sold to J. W. Dunn in 1866. Dunn is one of the heroic figures of early Hannibal. (see Sheet 2) | | 33. No. of Bays Front 3 Side 2 | | 322 North St. |
| 44 Description of Environment and Outbuildings | | 34. Wall Treatment Stretcher bond, painted | | |
| 45 Sources of Information Title Abstract, City Directories Trinity Parish, A History of 100 yrs (1945) pp 9-13 1854 Map of Hannibal; 1850 census Missouri Courier, June 21, 1849 | | 35. Plan Shape | | |
| 46. Prepared by Esley Hamilton | | 36. Changes (Explain in #42) Addition X Altered ! Moved ! | | 322 North St. |
| 47. Organization Hannibal Arts Council | | 37. Condition Interior Exterior good | | |
| 48. Date 6/80 | | 38. Preservation Underway? Yes No X | | |
| 49. Revision Date(s) | | 39. Endangered? By What? Yes !! No X | | 322 North St. |
| | | 40. Visible from Public Road? Yes X No !! | | |
| | | 41. Distance from and Frontage on Road /42 ft | | |

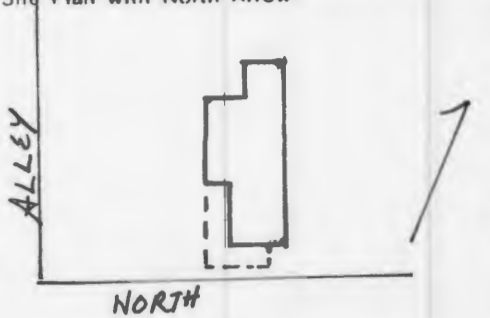
Van Swearingen-Dunn House
322 North Street
Hannibal, Mo.

43. (Contd) Appointed rector of Trinity Episcopal Church in 1856, he supervised construction of the new (and present) church building from 1858 to 1860. When, in 1863, the deed of trust on the church was foreclosed, Dunn made a trip to the East Coast where he raised \$2,400 to save the building. He resigned from his position in September, 1867.



Office of Historic Preservation, P.O. Box 176, Jefferson City, Missouri 65101

HISTORIC INVENTORY

| | | | |
|--|--|--|--|
| 1 No | | 4 Present Name(s) <div style="text-align: center;">Diel Cottage</div> | |
| 2 County Marion | | 5 Other Name(s) | |
| 3 Location of Negatives Hannibal Arts Council | | 402 North Street | |
| 6 Specific Location 402 North Sixth W 27 ft. 2 in. of E 95 Ft. of Lot 1 Block 36 | | 16. Thematic Category | |
| 7 City or Town II Rural, Township & Vicinity Hannibal | | 17 Date(s) or Period constructed 1912 | |
| 8 Site Plan with North Arrow | | 18 Style or Design vernacular | |
|  | | 19. Architect or Engineer | |
| | | 20. Contractor or Builder | |
| | | 21. Original Use, if apparent residence | |
| | | 22 Present Use residence | |
| 9 Coordinates UTM Lat Long | | 23 Ownership Public <input type="checkbox"/> Private <input checked="" type="checkbox"/> | |
| 10 Site <input type="checkbox"/> Structure <input type="checkbox"/> Building <input checked="" type="checkbox"/> Object <input type="checkbox"/> | | 24. Owner's Name & Address, if known <div style="text-align: center;">Howard Sutton</div> | |
| 11 On National Register? Yes <input type="checkbox"/> No <input checked="" type="checkbox"/> | | 25. Open to Public? Yes <input type="checkbox"/> No <input checked="" type="checkbox"/> | |
| 12. Is It Eligible? Yes <input type="checkbox"/> No <input type="checkbox"/> | | 26. Local Contact Person or Organization | |
| 13 Part of Estab Hist Dist? Yes <input type="checkbox"/> No <input checked="" type="checkbox"/> | | 27. Other Surveys in Which Included <div style="text-align: center;">none</div> | |
| 14. District Potent'l? Yes <input checked="" type="checkbox"/> No <input type="checkbox"/> | | 28. No. of Stories 1 | |
| 15 Name of Established District | | 29. Basement? Yes <input checked="" type="checkbox"/> full No <input type="checkbox"/> | |
| 42. Further Description of Important Features | | 30. Foundation Material concrete | |
| <p>Only original feature visible is boxed cornice and one return of front gable. Front porch begins as shed roof over middle bay and continues around W side of house as continuation of roof line; it has concrete base. Rear bay on concrete block foundation is an addition. Front door has been replaced.</p> | | 31. Wall Construction frame | |
| | | 32. Roof Type & Material gable, comp. shingle | |
| | | 33. No. of Bays Front 3 Side 3 | |
| | | 34. Wall Treatment asbestos shingles | |
| 43 History and Significance | | 35. Plan Shape T | |
| <p>Edward H. Diel bought this lot, along with the house at 501 North Fourth Street in 1910 from the Henry Watson estate. He also owned the lot to the west, where he built 404-406 North Street immediately and this cottage two years later. He operated a pool and billiard hall on South Main Street and rented these properties.</p> | | 36. Changes (Explain in #42) Addition <input type="checkbox"/> Altered <input checked="" type="checkbox"/> Moved <input type="checkbox"/> | |
| | | 37. Condition Interior fair Exterior fair | |
| 44 Description of Environment and Outbuildings | | 38. Preservation Underway? Yes <input type="checkbox"/> No <input checked="" type="checkbox"/> | |
| 45 Sources of information Title abstract; city directories | | 39. Endangered? By What? Yes <input type="checkbox"/> No <input checked="" type="checkbox"/> | |
| 46. Prepared by Esley Hamilton | | 40. Visible from Public Road? Yes <input checked="" type="checkbox"/> No <input type="checkbox"/> | |
| 47. Organization Hannibal Arts Council | | 41. Distance from and Frontage on Road on street/27'2" | |
| 48. Date 6/80 | | 49 Revision Date(s) | |





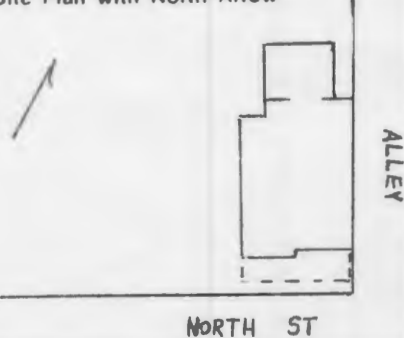
Office of Historic Preservation, P.O. Box 176, Jefferson City, Missouri 65101

HISTORIC INVENTORY

| | | | | | |
|--|--|--|--|---|--|
| 1 No | | 4 Present Name(s) | | 1 No | |
| 2 County | | Diel double house | | 2 County | |
| Marion | | 5 Other Name(s) | | Marion | |
| 3 Location of Negatives | | 404-406 North Street | | 4 Present Name(s) | |
| Hannibal Arts Council | | | | Diel double house | |
| 6 Specific Location | | 16. Thematic Category | | 28. No. of Stories | |
| 404-406 North Street | | | | 2 | |
| W 46.8 feet of Lot 1, Block 36 | | 17 Date(s) or Period | | 29. Basement? | |
| | | Constructed 1910 | | Yes <input checked="" type="checkbox"/> No <input type="checkbox"/> | |
| 7 City or Town | | 18 Style or Design | | full | |
| If Rural, Township & Vicinity | | Rectilinear/shingled | | 30. Foundation Material | |
| | | 19. Architect or Engineer | | Concrete | |
| 8 Site Plan with North Arrow | | 20. Contractor or Builder | | 31. Wall Construction | |
| | | 21. Original Use, if apparent | | Frame | |
| | | double house | | 32. Roof Type & Material | |
| | | 22. Present Use | | Pyramidal, comp. | |
| | | apartments ? | | 33. No. of Bays | |
| | | 23. Ownership | | Front 4/3 Side 3 | |
| | | Public <input type="checkbox"/> Private <input checked="" type="checkbox"/> | | 34. Wall Treatment | |
| | | 24. Owner's Name & Address, if known | | Clapboard, Shingle | |
| | | Edward M. Morris, Jr. | | 35. Plan Shape | |
| | | 1004 A Center St. Hannibal | | Square | |
| 9 Coordinates | | 25. Open to Public? | | 36. Changes (Explain in #42) | |
| UTM | | Yes <input type="checkbox"/> No <input checked="" type="checkbox"/> | | Addition <input type="checkbox"/> Altered <input type="checkbox"/> Moved <input type="checkbox"/> | |
| 10 Site <input type="checkbox"/> Building <input checked="" type="checkbox"/> Structure <input type="checkbox"/> Object <input type="checkbox"/> | | 26. Local Contact Person or Organization | | 37. Condition | |
| 11 On National Register? Yes <input type="checkbox"/> No <input checked="" type="checkbox"/> | | | | Interior <input type="checkbox"/> Exterior <input type="checkbox"/> | |
| 12 Is it Eligible? Yes <input type="checkbox"/> No <input type="checkbox"/> | | 27. Other Surveys in Which Included | | poor | |
| 13 Part of Estab Hist Dist? Yes <input type="checkbox"/> No <input checked="" type="checkbox"/> | | none | | 38. Preservation Underway? Yes <input type="checkbox"/> No <input checked="" type="checkbox"/> | |
| 14. District Potent'l? Yes <input checked="" type="checkbox"/> No <input type="checkbox"/> | | | | 39. Endangered? By What? Yes <input type="checkbox"/> No <input checked="" type="checkbox"/> | |
| 15 Name of Established District | | | | 40. Visible from Public Road? Yes <input checked="" type="checkbox"/> No <input type="checkbox"/> | |
| | | | | 41. Distance from and Frontage on Road / 46.8 ft | |
| 42. Further Description of Important Features | | Clapboard first floor and wood shingled second floor, with a high shingled cupola at apex of roof and a shingled mansard roof on front porch. Two central doorways with transoms; a single horizontal window in center bay of 2nd floor above. End bays have double hung 1 over 1 windows with aluminum storm sash. Low hip-roofed attic dormer in front. Two shed-roof back porches have turned posts. E side has older grey paint. | | | |
| 43 History and Significance | | Edward H. Diel, who ran a pool and billiard hall on South Main Street, bought this property in 1910 and promptly built this building. He lived here for a short time but later kept the building solely for rental. | | 5 Other Name(s) | |
| 44 Description of Environment and Outbuildings | | Ground slopes to E | | 404-406 North Street | |
| 45 Sources of Information | | Title abstract City Directories | | 46. Prepared by Esley Hamilton | |
| | | | | 47. Organization Hannibal Arts Council | |
| | | | | 48. Date 6/80 | |
| | | | | 49 Revision Date(s) | |



State Historical Survey and Planning Office, State Capitol Building, Room B-25,
HISTORIC INVENTORY Jefferson City, Missouri 65101

| | | | | |
|---|--|--|--|--|
| 1 No | | 4. Present Name(s) W. A. Storrs House | | 1 No. |
| 2 County Marion | | 5. Other Name(s) 412 North Street | | |
| 3 Location of Negatives Hannibal City Hall | | | | |
| 6. Specific Location 412 North Street; East 44.5' Lot 8, Block 36 | | 16. Thematic Category | | 2. County Marion |
| 7 City or Town If Rural, Township & Vicinity Hannibal, MO 63401 | | 17. Date(s) or Period constructed c. 1908 | | |
| 8 Site Plan with North Arrow | | 18. Style or Design Queen Anne | | |
|  | | 19. Architect or Engineer | | 4 Present Name(s) W. A. Storrs House |
| | | 20. Contractor or Builder Hogg & Shedd | | |
| | | 21. Original Use, if apparent residence | | |
| 9 Coordinates UTM Lat Long | | 22. Present Use residence | | 5 Other Name(s) 412 North Street |
| 10 Site Building <input checked="" type="checkbox"/> Structure Object <input type="checkbox"/> | | 23. Ownership Public <input type="checkbox"/> Private <input checked="" type="checkbox"/> | | |
| 11 On National Register? Yes <input type="checkbox"/> No <input checked="" type="checkbox"/> | | 24. Owner's Name & Address, if known Mr. & Mrs. Robert B. Hogg, 412 North Street, Hannibal, MO 63401 | | |
| 12 Is It Eligible? Yes <input type="checkbox"/> No <input type="checkbox"/> | | 25. Open to Public? Yes <input type="checkbox"/> No <input checked="" type="checkbox"/> | | 28. No. of Stories 2-1/2 |
| 13 Part of Estab Hist Dist.? Yes <input type="checkbox"/> No <input checked="" type="checkbox"/> | | 26. Local Contact Person or Organization | | |
| 14. District Potent'l? Yes <input type="checkbox"/> No <input type="checkbox"/> | | 27. Other Surveys in Which Included none | | |
| 15 Name of Established District | | 28. Changes Addition <input type="checkbox"/> Altered <input type="checkbox"/> Moved <input type="checkbox"/> | | 29. Basement? full Yes <input checked="" type="checkbox"/> No <input type="checkbox"/> |
| 42 Further Description of Important Features Left half of facade projects a few feet, has wooden oriel on second floor and pedimental gable with lunette window and decorative shingling. One story wooden porch extends across front of house with column-like posts and square balusters. Similar balustrade on porch roof has been removed except for return posts, topped with urn-shaped finials. Dining room window in side elevation has short | | 30. Foundation Material stone | | |
| 43 History and Significance Walter Armstrong Storrs was the son of George W. Storrs and took over the Storrs-Hinton Ice and Coal Company started by his father. His house was built on the site of the barn of 502 North Fifth Street built by G. W. Storrs thirty years previously, and both houses remained in family for some years. Present owners are daughter of original owner and son of | | 31. Wall Construction brick | | |
| 44 Description of Environment and Outbuildings | | 32. Roof Type & Material pyramidal w/gables shingles | | 33. No. of Bays Front 2 Side 2 |
| 45 Sources of Information City directories of the period. Photographs in collection of owner. | | 34. Wall Treatment stretcher bond | | |
| | | 35. Plan Shape square | | |
| | | 36. Condition Interior good Exterior good | | 37. Preservation Underway? Yes <input checked="" type="checkbox"/> No <input type="checkbox"/> |
| | | 38. Endangered? By What? Yes <input type="checkbox"/> No <input checked="" type="checkbox"/> | | |
| | | 39. Visible from Public Road? Yes <input checked="" type="checkbox"/> No <input type="checkbox"/> | | |
| | | 40. Distance from and Frontage on Road on street/44.5' | | 41. Distance from and Frontage on Road on street/44.5' |
| | | 46. Prepared by E. Hamilton | | |
| | | 47. Organization Landmarks Comm. | | |
| | | 48. Date 6/79 | | 49 Revision Date(s) |
| | | 49 Revision Date(s) | | |
| | | | | |



#42: (cont'd)

column like elements separating the three parts. All trim painted white. Basement is fully above ground in rear. Interior has much stained dark oak woodwork, including staircase with two landings. Living room fireplace has elaborate metal grate and door.

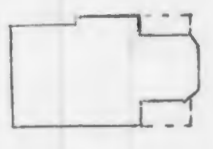

#43. (cont'd)

original contractor.



MA-AS-001-321

State Historical Survey and Planning Office, State Capitol Building, Room B-25,
HISTORIC INVENTORY Jefferson City, Missouri 65101

| | | | |
|--|---|---|--|
| 1 No 2 County Marion 3 Location of Negatives Hannibal City Hall 6 Specific Location 500 North Street or 501 N. Fifth Street; E 100' of Lot 1, Block 37 7 City or Town If Rural, Township & Vicinity Hannibal, MO 63401 8 Site Plan with North Arrow <div style="text-align: center;">  <p style="margin-top: 10px;">N FIFTH ST</p> </div> | 4. Present Name(s) William T. Jackson House 5. Other Name(s) 16. Thematic Category 17 Date(s) or Period constructed c. 1892 18. Style or Design Queen Anne 19. Architect or Engineer 20. Contractor or Builder 21. Original Use, if apparent residence 22 Present Use two residences 23 Ownership <div style="display: flex; justify-content: space-between;"> Public <input type="checkbox"/> Private <input checked="" type="checkbox"/> </div> 24. Owner's Name & Address, if known Cloyd B. Newell Route #2 New London, MO 25. Open to Public? <div style="display: flex; justify-content: space-between;"> Yes <input type="checkbox"/> No <input checked="" type="checkbox"/> </div> 26 Local Contact Person or Organization 27. Other Surveys in Which Included none | <div style="writing-mode: vertical-rl; transform: rotate(180deg);"> 1 No. 2 County Marion 4 Present Name(s) William T. Jackson House 5 Other Name(s) 500 North Street or 501 N. Fifth </div> | |
| 9 Coordinates UTM Lat Long 10 Site <input type="checkbox"/> Building <input checked="" type="checkbox"/> Structure <input type="checkbox"/> Object <input type="checkbox"/> 11 On National Register? Yes <input type="checkbox"/> No <input checked="" type="checkbox"/> 12 Is It Eligible? Yes <input type="checkbox"/> No <input type="checkbox"/> 13 Part of Estab. Hist. Dist.? Yes <input type="checkbox"/> No <input checked="" type="checkbox"/> 14. District Potent'l? Yes <input type="checkbox"/> No <input type="checkbox"/> 15 Name of Established District 42 Further Description of Important Features Front section of house has crossed gables, north part a high nearly pyramidal roof. A band of hexagonal shingles runs around house between first and second story windows. A similar band forms frieze under boxed cornice, and hexagonal shingles fill pedimented gable ends. Plain surrounds of double hung one-over-one windows. Three red brick chimneys. Entrance in southwest corner is approached | 28. No. of Stories 2-1/2 29. Basement? Yes <input checked="" type="checkbox"/> No <input type="checkbox"/> 30. Foundation Material coursed rubble 31. Wall Construction frame 32. Roof Type & Material hip, gable, comp. shingle 33. No. of Bays <div style="display: flex; justify-content: space-between;"> Front 3 Side 3 </div> 34. Wall Treatment clapboard, shingle 35. Plan Shape irregular 36. Changes (Explain in #42) <div style="display: flex; justify-content: space-between;"> Addition <input type="checkbox"/> Altered <input checked="" type="checkbox"/> Moved <input type="checkbox"/> </div> 37. Condition Interior _____ Exterior good 38. Preservation Underway? Yes <input type="checkbox"/> No <input checked="" type="checkbox"/> 39 Endangered? By What? Yes <input type="checkbox"/> No <input checked="" type="checkbox"/> 40 Visible from Public Road? Yes <input checked="" type="checkbox"/> No <input type="checkbox"/> 41. Distance from and Frontage on Road 10' / 100' | <div style="text-align: center;">  <p>Photo</p> </div> | |
| 43 History and Significance William T. and Louisa W. Jackson owned this property from 1870 to 1911, but they probably built this house in 1891 or 1892, when they borrowed \$1,000 against the west portion of the lot and while they lived in the former Robert Honeyman House across the street at 414 N. Fifth. Jackson was a financial agent for the Cruikshank lumber interests. 44 Description of Environment and Outbuildings Rubble retaining wall on Fifth Street has concrete cap. Present owner also owns vacant lot immediately north on Fifth Street, which has dry-laid field-stone retaining wall. 45 Sources of Information City directories; title abstract. | | | 46. Prepared by E. Hamilton 47 Organization Landmarks Comm. 48. Date 6/79 49 Revision Date(s) |



#42. (cont'd)

by corner porch with spindle frieze. Shed roof second story above this porch has been glazed and shingled with flat-ended shingles in a manner compatible with main house. Free standing frame staircase to west of this. One story porch in southeast corner has apparently been enlarged or rebuilt and is now screened. First stories under gabled wings is angled with spindle friezes under projecting second stories; some of these friezes are missing. Basement is largely exposed to north.



MA-AS-001-322

State Historical Survey and Planning Office, State Capitol Building, Room B-25,
HISTORIC INVENTORY Jefferson City, Missouri 65101

| | | | |
|---|---|---|--|
| 1 No 2 County Marion 3 Location of Negatives Hannibal City Hall 6 Specific Location 501 North Street E. 92' of Lot 4, Block 32 7 City or Town <input type="checkbox"/> Rural Township & Vicinity Hannibal, MO 63401 8 Site Plan with North Arrow <div style="text-align: center;">NORTH ST.</div> <div style="text-align: center;">N FIFTH ST</div>  9 Coordinates <input type="checkbox"/> UTM Lat Long 10 <input type="checkbox"/> Site <input type="checkbox"/> Structure Building <input checked="" type="checkbox"/> Object <input type="checkbox"/> 11 On National Register? Yes <input type="checkbox"/> No <input checked="" type="checkbox"/> 12 Is It Eligible? Yes <input type="checkbox"/> No <input type="checkbox"/> 13 Part of Estab Hist Dist.? Yes <input type="checkbox"/> No <input checked="" type="checkbox"/> 14 District Potent'l? Yes <input type="checkbox"/> No <input type="checkbox"/> 15 Name of Established District | 4. Present Name(s) C. Albert Trowbridge House 5. Other Name(s) 501 North Street 16. Thematic Category 17 Date(s) or Period constructed 1926 18. Style or Design Georgian Revival 19. Architect or Engineer 20. Contractor or Builder 21. Original Use, if apparent residence 22 Present Use residence 23 Ownership Public <input type="checkbox"/> Private <input checked="" type="checkbox"/> 24. Owner's Name & Address, if known J. Franklin Davidson 501 North Street Hannibal, MO 63401 25. Open to Public? Yes <input type="checkbox"/> No <input checked="" type="checkbox"/> 26. Local Contact Person or Organization 27. Other Surveys in Which Included none | 28. No. of Stories 2 29. Basement? Yes <input type="checkbox"/> No <input type="checkbox"/> 30. Foundation Material 31. Wall Construction brick 32. Roof Type & Material hip/shingle 33. No. of Bays Front 3 Side 34. Wall Treatment stretcher bond 35. Plan Shape rectangular 36. Changes Addition <input type="checkbox"/> Altered <input type="checkbox"/> Moved <input type="checkbox"/> 37. Condition Interior excellent Exterior excellent 38. Preservation Underway? Yes <input checked="" type="checkbox"/> No <input type="checkbox"/> 39. Endangered? By What? Yes <input type="checkbox"/> No <input checked="" type="checkbox"/> 40. Visible from Public Road? Yes <input checked="" type="checkbox"/> No <input type="checkbox"/> 41. Distance from and Frontage on Road 30' / 92' | 1 No. 2. County Marion 4 Present Name(s) C. Albert Trowbridge House 5 City Name(s) 501 North Street |
| 42 Further Description of Important Features <p>Central door has white wood frame with segmental pediment. Central window on second floor has four sections of six panels each. Windows in end bays are eight-over-eight double hung. All windows have non-functional shutters painted black. Small vertical windows with leaded glass to sides of door. One story screened porch on East side</p> | | |  |
| 43 History and Significance <p>C. Albert Trowbridge was the son of W. C. Trowbridge, a founder of the Duffy-Trowbridge Stove Company, one of Hannibal's largest businesses at the turn of the century. From 1932 he was President of Clayton Federal Savings and Loan.</p> | | | |
| 44 Description of Environment and Outbuildings <p>The house replaced a much earlier house on the same site. It is the most recent house in a residential area dating from the early 19th century. Two maples shade the front yard.</p> | | | |
| 45 Sources of Information <p>City directories.</p> | | | 46. Prepared by E. Hamilton 47. Organization Landmarks Comm. 48. Date 6/79 49 Revision Date(s) |

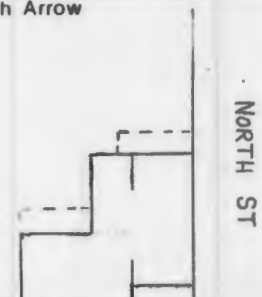
#42. (cont'd)

of house. Carport added to West and in front of house, corrugated fiberglass on iron posts. Brickwork has random courses in flemish bond and radiating bricks above windows forming outline of keystone lintels.



State Historical Survey and Planning Office, State Capitol Building, Room B-25,
HISTORIC INVENTORY Jefferson City, Missouri 65101

MA-AS-001-323

| | | | | | |
|---|--|---|--|---|---------------------|
| 1 No | | 4. Present Name(s) Jackson Rental House | | 1 No. | |
| 2 County Marion | | 5. Other Name(s) 510 North Street | | | 2. County Marion |
| 3 Location of Negatives Hannibal City Hall | | | | | |
| 6. Specific Location 510 North Street W. 42' Lot 1 and W. 42' of S 15.5' of Lot 2, Block 37 | | 16. Thematic Category | | 4 Present Name(s) Jackson Rental House | |
| 7 City or Town If Rural, Township & Vicinity Hannibal, MO 63401 | | 17. Date(s) or Period constructed c. 1852 | | | |
| 8 Site Plan with North Arrow  | | 18. Style or Design late Federal | | 5 Other Name(s) 510 North Street | |
| | | 19. Architect or Engineer | | | |
| 9 Coordinates UTM Lat Long | | 20. Contractor or Builder | | 6 Other Name(s) | |
| | | 21. Original Use, if apparent residence | | | |
| 10 Site <input type="checkbox"/> Building <input checked="" type="checkbox"/> Structure <input type="checkbox"/> Object <input type="checkbox"/> | | 22 Present Use residence | | 7 Other Name(s) | |
| | | 23. Ownership Public <input type="checkbox"/> Private <input checked="" type="checkbox"/> | | | |
| 11 On National Register? Yes <input type="checkbox"/> No <input checked="" type="checkbox"/> | | 24. Owner's Name & Address, if known Ornel D. Piper 510 North St. Hannibal, MO 63401 | | 8 Other Name(s) | |
| | | 25. Open to Public? Yes <input type="checkbox"/> No <input checked="" type="checkbox"/> | | | |
| 12 Is it Eligible? Yes <input type="checkbox"/> No <input type="checkbox"/> | | 26. Local Contact Person or Organization | | 9 Other Name(s) | |
| 13 Part of Estab. Hist. Dist.? Yes <input type="checkbox"/> No <input checked="" type="checkbox"/> | | 27. Other Surveys in Which Included none | | | |
| 14. District Potent'l? Yes <input type="checkbox"/> No <input type="checkbox"/> | | 28. No. of Stories 2 | | 10 Other Name(s) | |
| 15 Name of Established District | | 29. Basement? Yes <input checked="" type="checkbox"/> No <input type="checkbox"/> | | | |
| 42 Further Description of Important Features Front ell is brick with high basement now covered with rough cast stucco. Front windows have flat wooden lintels; windows on east end have segmental arches. Gable end has parapet with corbelled ends, a characteristic Hannibal feature. Entrance to south through two-story shingled porch, clearly a later addition. Four bay frame ell to northwest has two story verandah on east side; two | | 30. Foundation Material rubble stone, concrete-faced | | 11 Other Name(s) | |
| | | 31. Wall Construction brick, frame | | | |
| 43 History and Significance This property was bought by speculators McCune and Holiday in 1845 and they probably built the house on it just before selling it to Henry Collins in 1853. It passed to Henry R. Loop the same year, and he sold it in 1864 to Luke W. Jackson. It remained in the Jackson family, who lived on the east part of the same lot, until after 1900, rented by a variety of tenants. | | 32. Roof Type & Material gable, comp. shingle | | 12 Other Name(s) | |
| | | 33. No. of Bays Front 3 Side 6 | | | |
| 44 Description of Environment and Outbuildings | | 34. Wall Treatment common bond, painted | | 13 Other Name(s) | |
| | | 35. Plan Shape L-shaped | | | |
| 45 Sources of Information "City of Hannibal" (1854) map. "Bird's Eye View of Hannibal" (1869) title abstract; city directories. | | 36. Changes (Explain in #42) Addition <input type="checkbox"/> Altered <input checked="" type="checkbox"/> Moved <input type="checkbox"/> | | 14 Other Name(s) | |
| | | 37. Condition Interior Exterior fair | | | |
| 46 Prepared by E. Hamilton | | 38. Preservation Underway? Yes <input type="checkbox"/> No <input checked="" type="checkbox"/> | | 15 Other Name(s) | |
| | | 39. Endangered? By What? Yes <input type="checkbox"/> No <input checked="" type="checkbox"/> | | | |
| 47 Organization Landmarks Comm. | | 40. Visible from Public Road? Yes <input checked="" type="checkbox"/> No <input type="checkbox"/> | | 16 Other Name(s) | |
| | | 41. Distance from and Frontage on Road on street/42' | | | |
| 48 Date 6/79 | | 49 Revision Date(s) | | 17 Other Name(s) | |
| | | | | | |



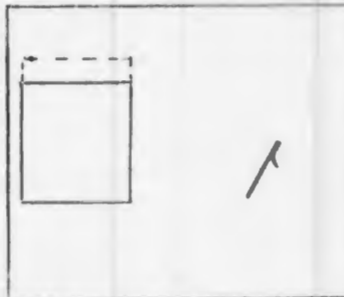

#42. (cont'd)

bays of this ell have been expanded to full width of house and have altered windows.



Office of Historic Preservation, P.O. Box 176, Jefferson City, Missouri 65101

HISTORIC INVENTORY

| | | | | | | |
|--|--|---|--|---|---------------------------|--|
| 1 No | | 4 Present Name(s) Vincent E. Jessup House | | 1 No | | |
| 2 County Marion | | 5 Other Name(s) | | | 2 County Marion | |
| 3 Location of Negatives Hannibal City Hall 1 | | | | | | 4. Present Name(s) Vincent E. Jessup House |
| 6 Specific Location 511 North Street W. 50' of Lot 4, Block 32 | | 16. Thematic Category 17 Date(s) or Period constructed 1922 18 Style or Design 19. Architect or Engineer 20. Contractor or Builder 21. Original Use, if apparent residence 22 Present Use residence 23 Ownership <div style="display: flex; justify-content: space-between;"> Public <input type="checkbox"/> Private <input checked="" type="checkbox"/> </div> 24. Owner's Name & Address, if known Frank B. Harvey 511 North Street Hannibal, MO 63401 25. Open to Public? Yes <input type="checkbox"/> No <input checked="" type="checkbox"/> 26. Local Contact Person or Organization 27. Other Surveys in Which Included none | | 28. No. of Stories 2 29. Basement? Yes <input checked="" type="checkbox"/> No <input type="checkbox"/> full 30. Foundation Material concrete 31. Wall Construction brick 32. Roof Type & Material hip, composition, shingle 33. No. of Bays <div style="display: flex; justify-content: space-between;"> Front 2 Side 3 </div> 34. Wall Treatment stretcher bond 35. Plan Shape square 36. Changes (Explain in #42) Addition <input type="checkbox"/> Altered <input type="checkbox"/> Moved <input type="checkbox"/> 37. Condition <div style="display: flex; justify-content: space-between;"> Interior Exterior good </div> 38. Preservation Underway? Yes <input type="checkbox"/> No <input checked="" type="checkbox"/> 39. Endangered? By What? Yes <input type="checkbox"/> No <input checked="" type="checkbox"/> 40. Visible from Public Road? Yes <input checked="" type="checkbox"/> No <input type="checkbox"/> 41. Distance from and Frontage on Road 20' / | | |
| 7 City or Town II Rural, Township & Vicinity Hannibal, MO 63401 8 Site Plan with North Arrow <div style="text-align: center;">NORTH ST.</div> <div style="display: flex; align-items: center;"> <div style="writing-mode: vertical-rl; transform: rotate(180deg); margin-right: 5px;">ALLEY</div>  </div> | | 9 Coordinates UTM Lat Long 10 Site <input type="checkbox"/> Building <input checked="" type="checkbox"/> Structure <input type="checkbox"/> Object <input type="checkbox"/> 11 On National Register? Yes <input type="checkbox"/> No <input checked="" type="checkbox"/> 12. Is It Eligible? Yes <input type="checkbox"/> No <input type="checkbox"/> 13 Part of Estab Hist Dist? Yes <input type="checkbox"/> No <input checked="" type="checkbox"/> 14. District Potent'l? Yes <input type="checkbox"/> No <input type="checkbox"/> 15 Name of Established District | | 5 Other Name(s) 511 North Street | | |
| 42 Further Description of Important Features Brown striated brick in brown mortar. Hip roof front porch has wooden floor with latticework underneath, brick posts. Door has one pane sidelights double hung windows have five vertical lights over one. Hip roof vent in center front roof. Broad concrete sills are painted white. Second story rear balcony has been removed. | |  | | | | |
| 43 History and Significance Vincent E. Jessup Motor and Supply Company, dealers at various times in Dodge, Cleveland, Chandler, Oakland and Pontiac automobiles. | | 44 Description of Environment and Outbuildings Concrete retaining wall of about 4' along frontage. | | | | |
| 45 Sources of Information City directories | | 46. Prepared by E. Hamilton 47. Organization Landmarks Comm. 48. Date 6/79 | | 49 Revision Date(s) | | |



Office of Historic Preservation, P.O. Box 176, Jefferson City, Missouri 65101

HISTORIC INVENTORY

MA-AS-001-325

| | | | |
|--|--|---|--|
| 1 No | | 4 Present Name(s) Walter C. Logan House | |
| 2 County Marion | | 5 Other Name(s) | |
| 3 Location of Negatives Hannibal City Hall | | | |
| 6 Specific Location 513 North Street E. 41' of Lot 5, Blk. 32 | | 16 Thematic Category | |
| 7 City or Town If Rural, Township & Vicinity Hannibal, MO 63401 | | 17 Date(s) or Period constructed c. 1915 | |
| 8 Site Plan with North Arrow NORTH ST. ALLEY | | 18 Style or Design | |
| | | 19 Architect or Engineer | |
| | | 20 Contractor or Builder | |
| | | 21 Original Use, if apparent residence | |
| | | 22 Present Use residence | |
| | | 23 Ownership Public <input type="checkbox"/> Private <input checked="" type="checkbox"/> | |
| | | 24 Owner's Name & Address, if known Thomas A. Benney 513 North Hannibal, MO 63401 | |
| 9 Coordinates UTM Lat Long | | 25 Open to Public? Yes <input type="checkbox"/> No <input checked="" type="checkbox"/> | |
| 10 Site <input type="checkbox"/> Building <input checked="" type="checkbox"/> Structure <input type="checkbox"/> Object <input type="checkbox"/> | | 26 Local Contact Person or Organization | |
| 11 On National Register? Yes <input type="checkbox"/> No <input checked="" type="checkbox"/> | | 27 Other Surveys in Which Included none | |
| 12 Is It Eligible? Yes <input type="checkbox"/> No <input type="checkbox"/> | | | |
| 13 Part of Estab Hist Dist? Yes <input type="checkbox"/> No <input checked="" type="checkbox"/> | | | |
| 14 District Potent'l? Yes <input type="checkbox"/> No <input type="checkbox"/> | | | |
| 15 Name of Established District | | | |
| 28 No. of Stories 2 | | 29 Basement? full Yes <input checked="" type="checkbox"/> No <input type="checkbox"/> | |
| | | 30 Foundation Material not apparent | |
| | | 31 Wall Construction frame | |
| | | 32 Roof Type & Material | |
| | | 33 No. of Bays Front 4 Side 3 | |
| | | 34 Wall Treatment rough stucco | |
| | | 35 Plan Shape rectangular | |
| | | 36 Changes (Explain in #42) Addition <input type="checkbox"/> Altered <input type="checkbox"/> Moved <input type="checkbox"/> | |
| | | 37 Condition Interior Exterior good | |
| | | 38 Preservation Underway? Yes <input type="checkbox"/> No <input checked="" type="checkbox"/> | |
| | | 39 Endangered? By What? Yes <input type="checkbox"/> No <input checked="" type="checkbox"/> | |
| | | 40 Visible from Public Road? Yes <input checked="" type="checkbox"/> No <input type="checkbox"/> | |
| | | 41 Distance from and Frontage on Road | |
| 42 Further Description of Important Features Large wood door surround of simplified pilasters and entablature supporting small roof, the line of which has been slightly altered. Windows double-hung, mostly twelve over one. Oriel on first floor, east side. Concrete entrance stair of twelve steps. West side porch in rear is two floors, first floor now extended and screened. | | | |
| 43 History and Significance Walter C. Logan was the son of John Logan, Jr., and Alice Helm, who bought the much larger house on the front of this lot in 1892. This house was probably built around the time of his marriage to Martha Stark of Louisiana, Missouri. It remained in the family until 1943. The Logans founded the Bluff City Shoe Company in 1900 and remained active in the business after it merged with the International. | | | |
| 44 Description of Environment and Outbuildings Rubble retaining wall across frontage. | | | |
| 45 Sources of Information City directories, title abstract. Hagood, <u>Story of Hannibal</u> , pp. 100, 175. | | 46 Prepared by E. Hamilton | |
| | | 47 Organization Landmarks Comm. | |
| | | 48 Date 6/79 | |
| | | 49 Revision Date(s) | |



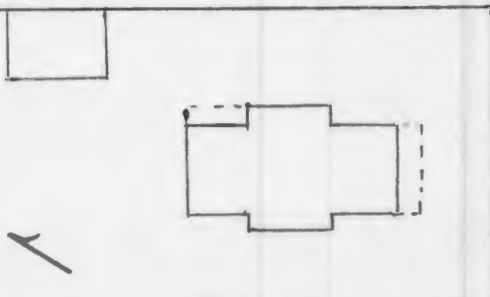

2 County Marion
 4 Present Name(s) Walter C. Logan House
 5 Other Name(s) 513 North Street

#43. (cont'd)

Shoe Company in 1925.



State Historical Survey and Planning Office, State Capitol Building, Room B-25,
HISTORIC INVENTORY Jefferson City, Missouri 65101

| | | | | | |
|--|--|--|--|---|----------------------------|
| 1 No | | 4. Present Name(s) Henry C. Schultz House | | 1. No. | |
| 2 County Marion | | 5. Other Name(s) | | | 2. County Marion |
| 3. Location of Negatives Hannibal City Hall | | | | | |
| 6. Specific Location 514 North Street E. 62' of Lots 7 & 8, Block 37 | | 16. Thematic Category | | 4. Present Name(s) Henry C. Schultz House | |
| 7. City or Town, If Rural, Township & Vicinity Hannibal, MO 63401 | | 17. Date(s) or Period constructed c. 1870 | | | |
| 8. Site Plan with North Arrow <div style="text-align: center;">  </div> | | 18. Style or Design Italianate | | 5. Other Name(s) 514 North Street | |
| | | 19. Architect or Engineer | | | |
| 9. Coordinates UTM Lat Long | | 20. Contractor or Builder | | 6. Other Name(s) | |
| 10. Site II Building XX Structure II Object II | | 21. Original Use, if apparent residence | | | |
| 11. On National Register? Yes II No XX | | 22. Present Use two residences | | 7. Other Name(s) | |
| 12. Is II Eligible? Yes II No II | | 23. Ownership Public XX Private XX | | | |
| 13. Part of Estab Hist Dist.? Yes II No XX | | 24. Owner's Name & Address, William H. Walden, Jr. 514 North Street Hannibal, MO 63401 | | 8. Other Name(s) | |
| 14. District Potent'l? Yes II No II | | 25. Open to Public? Yes II No XXX | | | |
| 15. Name of Established District | | 26. Local Contact Person or Organization | | 9. Other Name(s) | |
| | | 27. Other Surveys in Which Included none | | | |
| 42. Further Description of Important Features Fine house obscured by front alterations. Apparently original one story porch had second story hip roof glazed porch added early 20th c., then original porch posts and balustrade replaced by wrought iron in 1970's. Arched pediments over segmental arch windows and front door have elaborate corbels. Hexagonal window in front gable is inscribed with six-pointed star. Porch in northeast angle. | | <div style="text-align: center;">  </div> | | 10. Other Name(s) 514 North Street | |
| 43. History and Significance Henry C. Schultz bought this property in 1865, the year after he opened his furniture store. The house was built between 1869 and 1873. He died in the early 1890's and his widow about 1902, the year son Samuel F. built a new house at 1114 Center Street. In 1917 Avery-Burch bought the Schultz Furniture and Carpet Company and is still in business. Daughter Clara and her | | | | | |
| 44. Description of Environment and Outbuildings Possibly original brick outbuilding at northeast corner has gable roof, segmental arched door and window. Stone retaining wall along lower alley, concrete retaining wall along higher west property. | | 46. Prepared by E. Hamilton | | 11. Other Name(s) | |
| 45. Sources of Information "Birds Eye View of Hannibal" (1869) Story of Hannibal (1976), p. 151. Title abstract; city directories. | | 47. Organization Landmarks Comm. | | | |
| | | 48. Date 6/79 | | 12. Other Name(s) | |
| | | 49. Revision Date(s) | | | |

#42. (cont'd)

has also been rebuilt recently.

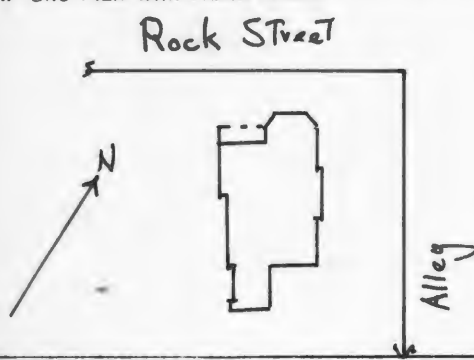
#43. (cont'd)

husband William D. Horenberg continued to live in this house until 1920.



HISTORIC INVENTORY

MA-AS-001-327

| | | | | |
|--|--|--|--|--------------------|
| 1 No | | 4 Present Name(s) Mary Truitt House | | 1 NO |
| 2 County Marion | | 5 Other Name(s) 417 Rock Street | | |
| 3 Location of Negatives Hannibal Arts Council | | | | |
| 6 Specific Location 417 Rock Street E 1/2 of Lot 5, Block 36 | | 16. Thematic Category | | 2 County |
| 7 City or Town If Rural, Township & Vicinity Hannibal | | 17 Date(s) or Period Constructed 1890 | | |
| 8 Site Plan with North Arrow  | | 18 Style or Design Queen Anne | | |
| | | 19 Architect or Engineer | | 4. Present Name(s) |
| | | 20 Contractor or Builder | | |
| | | 21. Original Use, if apparent Residence | | |
| | | 22 Present Use Residence | | Mary Truitt House |
| | | 23 Ownership Public <input type="checkbox"/> Private <input checked="" type="checkbox"/> | | |
| | | 24. Owner's Name & Address, if known Phillips, Zella R 417 Rock | | |
| 9 Coordinates Lat _____ Long _____ UTM _____ | | 25. Open to Public? Yes <input type="checkbox"/> No <input checked="" type="checkbox"/> | | 5 Other Name(s) |
| 10 Site <input type="checkbox"/> Building <input checked="" type="checkbox"/> Structure <input type="checkbox"/> Object <input type="checkbox"/> | | 26. Local Contact Person or Organization | | |
| 11 On National Register? Yes <input type="checkbox"/> No <input checked="" type="checkbox"/> | | 27. Other Surveys in Which Included none | | |
| 12. Is It Eligible? Yes <input type="checkbox"/> No <input type="checkbox"/> | | 36. Changes (Explain in #42) Addition <input checked="" type="checkbox"/> Altered <input checked="" type="checkbox"/> Moved <input type="checkbox"/> | | 417 Rock Street |
| 13 Part of Estab Hist Dist? Yes <input type="checkbox"/> No <input checked="" type="checkbox"/> | | 37. Condition Interior _____ Exterior Fair | | |
| 14. District Potent'l? Yes <input checked="" type="checkbox"/> No <input type="checkbox"/> | | 38. Preservation Underway? Yes <input type="checkbox"/> No <input checked="" type="checkbox"/> | | |
| 15 Name of Established District | | 39. Endangered? By What? Yes <input type="checkbox"/> No <input checked="" type="checkbox"/> | | 417 Rock Street |
| | | 40. Visible from Public Road? Yes <input checked="" type="checkbox"/> No <input type="checkbox"/> | | |
| | | 41. Distance from and Frontage on Road 71 ft | | |
| 42. Further Description of Important Features E front bay is 3 part bay window under a gable which projects over corners. W bays fronted by shallow shed-roof porch which may be addition. Italianate front door has thick moldings around two arched windows. Rear wing has hipped roof. Several smaller additions to rear. Windows have black sash in white frames, double hung 1 over 1. | | | | |
| 43 History and Significance Mary E. Watson, who lived at the opposite corner of this block (501 N. 4th) sold this lot to Mary E. Truitt in 1890, and the foundation of this house was already constructed when the 1890 Sanborn Atlas was drawn. Miss Truitt, a dressmaker, lived here until her death c. 1902. The property was then purchased by Clara Horenberg, the daughter of Henry Schultz, who lived nearby at 514 North Street and who rented this house. | | | | |
| 44 Description of Environment and Outbuildings SE yard is enclosed by picket fence. Yard is terraced down to NE corner. | | | | |
| 45 Sources of Information Sanborn Atlas of 1890 Title Abstract City Directories | | 46. Prepared by Esley Hamilton | | |
| | | 47. Organization Hannibal Arts Council | | |
| | | 48. Date 6/80 | | |
| | | 49 Revision Date(s) | | |



