

Instructions for Using This Digital Survey

This architectural survey has images that may appear as small tiles that are difficult to read. In order to enhance the size and appearance of the photos in this document perform the following actions:

- 1) Download PDF to desktop.
- 2) Open the document in Adobe Reader.
- 3) Open the View tab.
- 4) Go to Page Display in the drop down menu.
- 5) Change to Single Page View

This survey is divided into two parts:

1. Part I contains Central Business District and Central Park District properties.
2. Part II contains Maple Avenue Historic District properties, Miscellaneous Properties, and Sites Around Town.

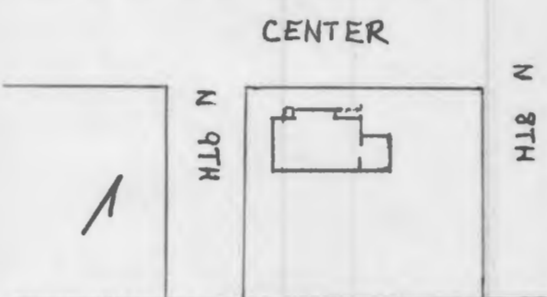
The properties in this survey are organized alphabetically as follows:

1. District
 - a. Street
 - Address
 - Unknown address

Jennifer Perritt
Seasonal Digitization Archivist
Missouri State Historic Preservation Office
June 19th, 2017

HISTORIC INVENTORY

MA-AS-001-328

1 No		4 Present Name(s) Homes - Conlon House		1 No
County Marion		5 Other Name(s)		
3 Location of Negatives Hannibal Arts Council		120 North Ninth Street		
6 Specific Location 120 North Ninth St. N 10 ft of Lot 4 and S 28.4ft Lot 5, Von Phul & Draper SD of O. L. 73		16. Thematic Category		2 Cour
7 City or Town If Rural, Township & Vicinity Hannibal		17 Date(s) or Period constructed c. 1885		
8 Site Plan with North Arrow		18 Style or Design Second Empire		
		19 Architect or Engineer		4 Present Name(s) Holmes-Conlon House
		20 Contractor or Builder		
		21. Original Use, if apparent residence.		
9 Coordinates Lat Long		22 Present Use apartments		5 Other Name(s) 120 North Ninth Street
10 Site II Building <input checked="" type="checkbox"/> Structure I Object II		23 Ownership Public <input type="checkbox"/> Private <input checked="" type="checkbox"/>		
11 On National Register? Yes <input type="checkbox"/> No <input checked="" type="checkbox"/>		24. Owner's Name & Address, if known Roscoe & Veva Burditt		
13 Part of Estab Yes <input type="checkbox"/> Hist Dist? No <input checked="" type="checkbox"/>		25. Open to Public? Yes <input type="checkbox"/> No <input checked="" type="checkbox"/>		6 Other Name(s) 120 North Ninth Street
14. District Potent'l? Yes <input checked="" type="checkbox"/> No <input type="checkbox"/>		26 Local Contact Person or Organization		
15 Name of Established District		27 Other Surveys in Which Included		
42 Further Description of Important Features Original features include entablatures over windows, bracketed cornice, 2-story bracketed frame bay window on N side, bracketed hood over double front doors with top light. Door on W side of N wing is sheltered by hip-roofed corner porch whose post has been replaced by iron. Roof is quasi-mansard rising to platform. N. wing has gable with large porthole window. One-story aluminum sided NW addition numbered 807 (over).		28. No of Stories 2		7 Other Name(s) 120 North Ninth Street
43 History and Significance This house was originally built for E. M. Holmes, a cigar manufacturer. He sold it in 1888, probably as the result of a business downtown. Thomas Conlon's father John (1820-1889) was an Irish immigrant who came to Hannibal as foreman for John Cruikshank's lumber yard and went on to found his own successful lumber company. Thomas (1848-1899) ran a livery stable on Center St. east of Third and demonstrated with this (over)		29. Basement? Yes <input type="checkbox"/> No <input checked="" type="checkbox"/>		
44 Description of Environment and Outbuildings		30. Foundation Material stone, stuccoed		
45 Sources of Information Souvenir Album of Hannibal (1891) Morning Journal 1888 (files of Roberta Hagood) Holcombe, History of Marion County (1884), p. 918 Portrait and Bio. Record of Marion, Ralls & Pike Co. (1895), p. 410		31. Wall Construction brick		8 Other Name(s) 120 North Ninth Street
		32. Roof Type & Material hip, comp. shingle		
		33. No. of Bays Front 3 Side irr. 3		
		34. Wall Treatment stretcherbond, painted		9 Other Name(s) 120 North Ninth Street
		35. Plan Shape irregular		
		36. Changes (Explain in #42) Addition <input checked="" type="checkbox"/> Altered <input checked="" type="checkbox"/> Moved <input type="checkbox"/>		
		37. Condition Interior Exterior fair		10 Other Name(s) 120 North Ninth Street
		38. Preservation Underway? Yes <input type="checkbox"/> No <input checked="" type="checkbox"/>		
		39. Endangered? By What? Yes <input type="checkbox"/> No <input checked="" type="checkbox"/>		
		40. Visible from Public Road? Yes <input checked="" type="checkbox"/> No <input type="checkbox"/>		11 Other Name(s) 120 North Ninth Street
		41. Distance from and Frontage on Road		
		46. Prepared by Esley Hamilton		
		47. Organization Hannibal Arts Council		12 Other Name(s) 120 North Ninth Street
		48. Date 8/82		
		49. Revision Date(s)		



42. (cont.) Center. Second 1-story addition at E end over basement garage and numbered 805 Center.


43. (cont.) house how respectable and lucrative such a business could be.



MA-AS-00-329

State Historical Survey and Planning Office, State Capitol Building, Room B-25,
Jefferson City, Missouri 65101

HISTORIC INVENTORY

<p>1 No</p> <p>2 County Marion</p> <p>3 Location of Negatives Hannibal Arts Council</p> <p>6 Specific Location 220 North 10th Street N 60 ft of Lots F & G, McDonalds Subdivision of Out Lot 77</p> <p>7 City or Town If Rural, Township & Vicinity Hannibal, MO 63401</p> <p>8 Site Plan with North Arrow</p> <div style="text-align: center;"> <p>BIRD ST.</p> <p>N. 10TH ST</p>  </div> <p>9 Coordinates UTM Lat Long</p> <p>10 Site II Building <input checked="" type="checkbox"/> Structure II Object II</p> <p>11 On National Register? Yes <input type="checkbox"/> No <input checked="" type="checkbox"/></p> <p>12 Is II Eligible? Yes <input type="checkbox"/> No <input type="checkbox"/></p> <p>13 Part of Estab. Hist Dist.? Yes <input type="checkbox"/> No <input checked="" type="checkbox"/></p> <p>14 District Potent'l? Yes <input checked="" type="checkbox"/> No <input type="checkbox"/></p> <p>15 Name of Established District</p>	<p>4. Present Name(s) J.J. Conlon House</p> <p>5. Other Name(s)</p> <p>16. Thematic Category</p> <p>17. Date(s) or Period constructed 1884</p> <p>18. Style or Design Italianate/Queen Anne</p> <p>19. Architect or Engineer</p> <p>20. Contractor or Builder</p> <p>21. Original Use, if apparent Residence</p> <p>22. Present Use Residence</p> <p>23. Ownership Public <input type="checkbox"/> Private <input checked="" type="checkbox"/></p> <p>24. Owner's Name & Address, if known Jerry & Sharon Durham</p> <p>25. Open to Public? Yes <input type="checkbox"/> No <input checked="" type="checkbox"/></p> <p>26. Local Contact Person or Organization</p> <p>27. Other Surveys in Which Included None</p>	<p>28. No. of Stories 2</p> <p>29. Basement? Yes <input checked="" type="checkbox"/> No <input type="checkbox"/></p> <p>30. Foundation Material stone</p> <p>31. Wall Construction frame</p> <p>32. Roof Type & Material hip. comp. shingle</p> <p>33. No. of Bays Front 3 Side 3</p> <p>34. Wall Treatment clapboard</p> <p>35. Plan Shape irregular</p> <p>36. Changes (Explain in #42) Addition <input type="checkbox"/> Altered <input checked="" type="checkbox"/> Moved <input type="checkbox"/></p> <p>37. Condition Interior Exterior good</p> <p>38. Preservation Underway? Yes <input type="checkbox"/> No <input checked="" type="checkbox"/></p> <p>39. Endangered? By What? Yes <input checked="" type="checkbox"/> No <input type="checkbox"/></p> <p>40. Visible from Public Road? Yes <input checked="" type="checkbox"/> No <input type="checkbox"/></p> <p>41. Distance from and Frontage on Road 60 ft.</p>
<p>42 Further Description of Important Features One hipped dormer on S side. The main house has Italianate bracketed cornice and matching details on N front 1st floor bay window. Porch curving around SW corner has c.1900 turned posts on pedestals with high imposts supporting scalloped decorations below dentilled frieze; porch pediment in front of entrance is shingled. Double doors have large top light. Tall narrow windows are 1-over-1. Front of house steps back from left to right. Enclosed porch at SE corner.</p> <p>43 History and Significance John J. Conlon (1850-1926) bought this lot from George A Collins, who had built his own house at 10th and Center a decade earlier. Conlon was at the time bookkeeper at his father John Conlon's lumber company at 9th & Broadway, founded 1871. In 1889 he took over the business. His wife Mary and son John Major Conlon, still lived here and ran the lumber company in the 1940's.</p> <p>44 Description of Environment and Outbuildings House sits at top of steep hill rising on 10th Street but well below level of Rockcliffe mansion on next block to North. Unmortared fieldstone retaining wall along South edge of property.</p> <p>45 Sources of Information Recorder of Deeds, Palmyra, book 90; page 416 Missouri and Missourians (1943), Vol IX, pp. 228-229</p>		
<p>46. Prepared by E. Hamilton</p> <p>47. Organization Hannibal Arts Council</p> <p>48. Date 8/82</p> <p>49. Revision Date(s)</p>		

1 No.

2. County
Marion

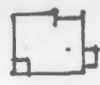
4 Present Name(s)
J.J. Conlon House

5 Other Name(s)
220 North 10th Street



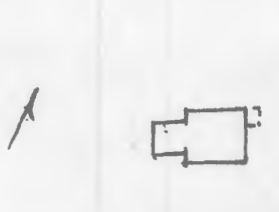



State Historical Survey and Planning Office, State Capitol Building, Room B-25,
HISTORIC INVENTORY Jefferson City, Missouri 65101

1 No 2 County <u>Marion</u> 3 Location of Negatives <u>Hannibal Arts Council</u>	4. Present Name(s) <u>Herrick Sisters House</u> 5. Other Name(s) <u>111 South 10th Street</u>	1. No.	
6 Specific Location <u>111 South 10th Street</u> <u>36 ft on 10th x 100 ft. deep Out</u> <u>Lot 66</u>	16. Thematic Category _____ 17. Date(s) or Period <u>constructed 1897</u> 18. Style or Design <u>Queen Anne</u> 19. Architect or Engineer _____ 20. Contractor or Builder _____ 21. Original Use, if apparent <u>residence</u> 22. Present Use _____ 23. Ownership Public <input type="checkbox"/> Private <input checked="" type="checkbox"/> 24. Owner's Name & Address, if known <u>Virginia L. Sidener</u>	28. No. of Stories <u>2</u> 29. Basement? Yes <input checked="" type="checkbox"/> No <input type="checkbox"/> 30. Foundation Material <u>concrete covered</u> 31. Wall Construction <u>frame</u> 32. Roof Type & Material <u>hip,</u> <u>gable, comp. shingle</u> 33. No. of Bays Front <u>irr. 2</u> Side <u>4</u> 34. Wall Treatment <u>clapboard</u> 35. Plan Shape <u>irregular</u> 36. Changes Addition <input type="checkbox"/> (Explain Altered <input type="checkbox"/> in #42) Moved <input type="checkbox"/> 37. Condition Interior _____ Exterior <u>excellent</u>	2. County Marion
7 City or Town If Rural, Township & Vicinity <u>Hannibal, MO 63401</u> 8 Site Plan with North Arrow <div style="text-align: center;">  </div>	25. Open to Yes <input type="checkbox"/> No <input checked="" type="checkbox"/> Public? 26. Local Contact Person or Organization _____ 27. Other Surveys in Which Included <u>None</u>	4. Present Name(s) Herrick Sisters House	
9 Coordinates <u>UTM</u> Lat _____ Long _____	10 Site <input type="checkbox"/> Structure <input type="checkbox"/> Building <input checked="" type="checkbox"/> Object <input type="checkbox"/> 11 On National Yes <input type="checkbox"/> No <input checked="" type="checkbox"/> Register? Eligible? Yes <input type="checkbox"/> No <input type="checkbox"/> 12. Is It Yes <input type="checkbox"/> No <input type="checkbox"/> 13 Part of Estab. Yes <input type="checkbox"/> No <input checked="" type="checkbox"/> Hist Dist.? Potent'l? Yes <input checked="" type="checkbox"/> No <input type="checkbox"/> 14. District Yes <input checked="" type="checkbox"/> No <input type="checkbox"/> 15 Name of Established District _____	5. Other Name(s) 111 South 10th Street	
42 Further Description of Important Features Front porch has mansard supporting upper balustrade; turned posts and spindle frieze beneath. Right front bay has angled 2nd-floor bay window with fan-like brackets at corners supporting pedimented gable decorated with shaped shingles. Plain one-over-one windows are set in frame with top moldings. N chimney has lost top. Gable on N side has angle brackets at 1st floor level.		<div style="border: 1px solid black; width: 100px; height: 100px; margin: 0 auto;"> <div style="position: relative; width: 100%; height: 100%;"> <div style="position: absolute; top: 0; left: 0; right: 0; bottom: 0; border: 1px solid black;"> <div style="position: absolute; top: 50%; left: 50%; transform: translate(-50%, -50%);">Photo</div> </div> </div> </div>	
43 History and Significance Miss Mary Jane and Miss Virginia Herrick bought this lot from Frederick Waller, Sr. in 1897. Virginia was a teacher at West School, and both were daughters of John S. Herrick, a blacksmith whose house at 319 N Seventh Street is in the Central Park Historic District. He died in 1898 and his widow Catherine came to live with her daughters.			
44 Description of Environment and Outbuildings This is one of a row of notable houses on South 10th St.			
45 Sources of Information <u>Recorder of Deeds, Palmyra, Book 145, Page 357</u>		46. Prepared by <u>E. Hamilton</u> 47. Organization <u>Hannibal Arts Council</u> 48. Date <u>8/82</u> 49. Revision Date(s) _____	



State Historical Survey and Planning Office, State Capitol Building, Room B-25,
HISTORIC INVENTORY Jefferson City, Missouri 65101

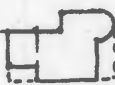
1 No		4. Present Name(s) Waller-Sonnenberg House		1. No.
2 County Marion		5. Other Name(s)		
3 Location of Negatives Hannibal Arts Council		115 South 10th Street		
6. Specific Location 115 South 10th St. 48 ft. x 126 ft of Outlot 66		16. Thematic Category		2. County Marion
7 City or Town II Rural, Township & Vicinity Hannibal, MO 63401		17. Date(s) or Period constructed c1883		
		18. Style or Design Italianate		
8 Site Plan with North Arrow <div style="text-align: center;">  </div>		19. Architect or Engineer		4. Present Name(s) Waller-Sonnenberg House
		20. Contractor or Builder		
9 Coordinates UTM Lat _____ Long _____		21. Original Use, if apparent Residence		
		22. Present Use Church		
10 Site <input type="checkbox"/> Building <input checked="" type="checkbox"/> Structure <input type="checkbox"/> Object <input type="checkbox"/>		23. Ownership Public <input type="checkbox"/> Private <input checked="" type="checkbox"/>		5. Other Name(s) 115 South 10th Street
		24. Owner's Name & Address, if known First Church of Christ Scientist		
11 On National Register? Yes <input type="checkbox"/> No <input checked="" type="checkbox"/>		25. Open to Public? Yes <input type="checkbox"/> No <input checked="" type="checkbox"/>		
12 Is II Eligible? Yes <input type="checkbox"/> No <input type="checkbox"/>		26. Local Contact Person or Organization		
13 Part of Estab. Yes <input type="checkbox"/> Hist Dist.? No <input checked="" type="checkbox"/>		27. Other Surveys in Which Included None		
14. District Potent'l? Yes <input checked="" type="checkbox"/> No <input type="checkbox"/>		28. No. of Stories 2		
15 Name of Established District		29. Basement? Yes <input checked="" type="checkbox"/> No <input type="checkbox"/>		
		30. Foundation Material stone		
		31. Wall Construction brick		
		32. Roof Type & Material low hip, comp. shingle		
		33. No. of Bays Front 3 Side 3+1		
		34. Wall Treatment common bond, painted		
		35. Plan Shape square +		
		36. Changes (Explain in #42) Addition <input type="checkbox"/> Altered <input checked="" type="checkbox"/> Moved <input type="checkbox"/>		
		37. Condition Interior _____ Exterior good		
		38. Preservation Underway? Yes <input type="checkbox"/> No <input checked="" type="checkbox"/>		
		39. Endangered? By What? Yes <input type="checkbox"/> No <input checked="" type="checkbox"/>		
		40. Visible from Public Road? Yes <input checked="" type="checkbox"/> No <input type="checkbox"/>		
		41. Distance from and Frontage on Road 148 ft.		
42 Further Description of Important Features Bracketed dentilled cornice, shaped lintels, 4-over-4 windows. Recessed entry is oak-paneled and has stained glass toplight and leaded windows in door and adjacent panel. Front porch is altered: plain gable supported on metal rods. Lower service wing at rear. Parlor to left of entry has become meeting room.				Photo <div style="text-align: center;">  </div>
43 History and Significance Frederick Waller (1811-1899) owned all of Out lot 66 but never properly subdivided it. He was a grocer and shoemaker, described in 1884 as "an old and wealthy citizen". This house was apparently built by his son William Dederick (1845-1902), who ran a grocery he had purchased in 1868, built and managed the Mozart Hall at 407-409 Broadway, and founded the Waller Lime Company. He was living here in 1885 but later moved to a family house on Broadway				
44 Description of Environment and Outbuildings				
45 Sources of Information		46. Prepared by E. Hamilton		115 South 10th Street
Holcombe, History of Marion County (1884) p. 966		47. Organization Hannibal Arts Council		
Greene, Mirror of Hannibal (1905) p. 327		48. Date 8/82		
Census of 1850, city directories		49. Revision Date(s)		
Notes of Robera Hagood, Hannibal Public Library				
Recorder of Deeds, Palmyra, book 167, page 116				

43. (con't) and rented this one. In 1894 James Duffy, president of Duffy-Trowbridge Stove Company, lived here, and in 1897 and 1901 Harry F. Morris, the county collector, who was probably Waller's nephew. In 1902 Waller as executor for his father sold the house to Edmund H. Sonnenberg (1859-1934), who like the elder Waller was a native of Germany. After working in the Shenker and Drescher stores, Sonnenberg had opened his own dry goods store in partnership with J.F. Meyer. Sonnenberg and Meyer was located in the *Lamb building at 120 North Main, eventually taking over the whole building.* In 1913 he bought out Meyer. The store closed in 1959. Mrs. Sonnenberg was the sister of F.W. Kahl of 1524 Lyon.





State Historical Survey and Planning Office, State Capitol Building, Room B-25,
HISTORIC INVENTORY Jefferson City, Missouri 65101

1 No		4. Present Name(s) J.H Boughton		1. No.
2 County Marion		5. Other Name(s) 119 South 10th Street Elwood C. Carter Half Way House		
3 Location of Negatives Hannibal Arts Council				
6 Specific Location 119 South 10th St. 45 x 131 ft. of Out Lot 66		16. Thematic Category		2. County Marion
7 City or Town If Rural, Township & Vicinity Hannibal, MO 63401		17 Date(s) or Period constructed c. 1900		
8 Site Plan with North Arrow 		18 Style or Design late Queen Anne		
9 Coordinates UTM Lat Long		19. Architect or Engineer		4. Present Name(s) J.H. Boughton House
		20. Contractor or Builder		
		21. Original Use, if apparent residence		
		22. Present Use group home		
10 Site <input type="checkbox"/> Building <input checked="" type="checkbox"/> Structure <input type="checkbox"/> Object <input type="checkbox"/>		23 Ownership Public <input type="checkbox"/> Private <input checked="" type="checkbox"/>		5. Other Name(s) Elwood C. Carter Half Way House
11 On National Register? Yes <input type="checkbox"/> No <input checked="" type="checkbox"/>		24. Owner's Name & Address, if known Hannibal Council on Alcohol and Drug Abuse		
12 Is Eligible? Yes <input type="checkbox"/> No <input type="checkbox"/>		25 Open to Public? Yes <input type="checkbox"/> No <input checked="" type="checkbox"/>		
13 Part of Estab. Hist Dist.? Yes <input type="checkbox"/> No <input checked="" type="checkbox"/>		26. Local Contact Person or Organization		
14. District Potent'l? Yes <input checked="" type="checkbox"/> No <input type="checkbox"/>		27. Other Surveys in Which Included None		1. No. 2. County Marion 4. Present Name(s) J.H. Boughton House 5. Other Name(s) Elwood C. Carter Half Way House
15 Name of Established District		28. No. of Stories 2 1/2		
		29. Basement? Yes <input checked="" type="checkbox"/> No <input type="checkbox"/>		
		30. Foundation Material coursed rubble		
		31. Wall Construction brick		1. No. 2. County Marion 4. Present Name(s) J.H. Boughton House 5. Other Name(s) Elwood C. Carter Half Way House
		32. Roof Type & Material high hip, comp. shingle		
		33. No. of Bays Front 4 Side 3+2		
		34. Wall Treatment painted		
		35. Plan Shape irregular		1. No. 2. County Marion 4. Present Name(s) J.H. Boughton House 5. Other Name(s) Elwood C. Carter Half Way House
		36. Changes (Explain in #42) Addition <input type="checkbox"/> Altered <input type="checkbox"/> Moved <input type="checkbox"/>		
		37. Condition Interior Exterior excellent		
		38. Preservation Underway? Yes <input type="checkbox"/> No <input checked="" type="checkbox"/>		
		39. Endangered? By What? Yes <input type="checkbox"/> No <input checked="" type="checkbox"/>		1. No. 2. County Marion 4. Present Name(s) J.H. Boughton House 5. Other Name(s) Elwood C. Carter Half Way House
		40. Visible from Public Road? Yes <input checked="" type="checkbox"/> No <input type="checkbox"/>		
		41. Distance from and Frontage on Road 45 ft.		
		42 Further Description of Important Features Two-bay one-story aluminum-sided rear wing. Front has 2-story semicircular bay with rock-faced foundation ashlar water table, vermiculated continuous sills and lintels, steep semi-cornical roof, 4 bays with curved glass in 1-over-1 windows. Similar lintels and sills on other front windows. Classically detailed porch has Roman Doric Columns supporting frieze decorated with swags and dentilled cornice, 3-bay decorated pediment over entry. Main frieze and cornice match porch. Louvered hipped dormers		
43 History and Significance John Harry Boughton, born in New York in 1845, came to Hannibal in 1866 and become a co-owner of a book and stationery business with Charles P. McCann. He married Harriet Chamberlain, dr. of the post master, in 1872 and their daughter Florence married Theodore Moreno, superintendent of the Star Shoe Factory. Mrs. Boughton bought this lot in 1878, but they must have lived in an earlier house that has been replaced by this one,		46. Prepared by E. Hamilton		1. No. 2. County Marion 4. Present Name(s) J.H. Boughton House 5. Other Name(s) Elwood C. Carter Half Way House
44 Description of Environment and Outbuildings This is one of a row of well-maintained historic structures on South Tenth Street.		47. Organization Hannibal Arts Council		
45 Sources of Information Greene, Mirror of Hannibal (1905), p. 244 City directories		48. Date 8/82		
		49 Revision Date(s)		

42. (con't) also decorated with swags.

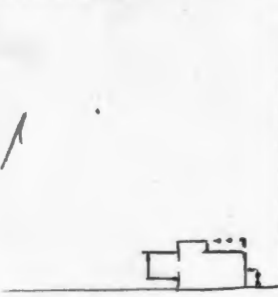
43. (con't) possibly one built by the previous owner Richard Fleming.





MA-AS-001-333

State Historical Survey and Planning Office, State Capitol Building, Room B-25,
HISTORIC INVENTORY
 Jefferson City, Missouri 65101

1 No		4. Present Name(s)		1. No.
2 County Marion		Phineas D. Fisher House		
3 Location of Negatives Hannibal Arts Council		5. Other Name(s)		
6 Specific Location 121 South 10th St. 27 ft. on 10th x 116.5 ft deep, Out Lot 66		121 South 10th Street		2. County Marion
7 City or Town If Rural, Township & Vicinity Hannibal, MO 63401		16. Thematic Category		
8 Site Plan with North Arrow		17 Date(s) or Period constructed c. 1878		
<div style="text-align: center;">  <p>CHURCH ST.</p> <p style="writing-mode: vertical-rl; transform: rotate(180deg);">SOUTH 10TH ST.</p> </div>		18 Style or Design original Italianate		3. Present Name(s) Phineas D. Fisher House
		19 Architect or Engineer		
		20 Contractor or Builder		
		21 Original Use, if apparent residence		
22 Present Use residence		23 Ownership Public <input type="checkbox"/> Private <input checked="" type="checkbox"/>		4. Other Name(s) 121 South 10th Street
24 Owner's Name & Address, if known Robert & Thelma Fesler		28. No. of Stories 2		
25. Open to Public? Yes <input type="checkbox"/> No <input checked="" type="checkbox"/>		29. Basement? Yes <input checked="" type="checkbox"/> No <input type="checkbox"/>		
26. Local Contact Person or Organization		30. Foundation Material stone		
27. Other Surveys in Which Included None		31. Wall Construction brick		5. Other Name(s) 121 South 10th Street
32. Condition Interior Exterior good		32. Roof Type & Material hip, comp. shingle		
33. Preservation Underway? Yes <input type="checkbox"/> No <input checked="" type="checkbox"/>		33. No. of Bays Front 2 Side 4+2		
34. Endangered? By What? Yes <input type="checkbox"/> No <input checked="" type="checkbox"/>		34. Wall Treatment stretcher bond		
35. Visible from Public Road? Yes <input checked="" type="checkbox"/> No <input type="checkbox"/>		35. Plan Shape rectangular		6. Other Name(s) 121 South 10th Street
36. Distance from and Frontage on Road 27 ft.		36. Changes (Explain in #42) Addition <input type="checkbox"/> Altered <input checked="" type="checkbox"/> Moved <input type="checkbox"/>		
37. Further Description of Important Features Windows are set in segmental-arched openings, most are 4-over-4. Right front 1st-floor bay window preserves bracketing, probably like whole house originally. Entry porch has square posts supporting frieze and pediment. Two bay rear wing has Aluminum siding. One-bay N ell has one-story frame addition to front. Double doors have closed arches.		38. Photo		
39. History and Significance Eunice B. Fisher, wife of Phineas D. Fisher, purchased this lot from John H. Boughton who lived next door and may already have built the house. She paid \$2200. Fisher (1847-1925) was the younger brother of James Ellis Fisher (1844-1925) and with him founded Standard Printing Company in 1883, a company still active in Hannibal. He was treasurer of the YMCA in 1911 when the new building opened. Mrs. Fisher was an early teacher at the High School and a founder of the Women's Club in 1985.		40. Description of Environment and Outbuildings		
41. Sources of Information City directories Recorder of Deeds, Palmyra, book 70, page 620 Notes of Roberta Hagood, Hannibal Public Library Hagood, <u>Story of Hannibal</u> , (1976), pp 69, 83, 96, 110		42. Prepared by E. Hamilton 47. Organization Hannibal Arts Council		7. Other Name(s) 121 South 10th Street
43. Date 8/82		48. Revision Date(s)		



MA-AS-001-334

State Historical Survey and Planning Office, State Capitol Building, Room B-25,
HISTORIC INVENTORY Jefferson City, Missouri 65101

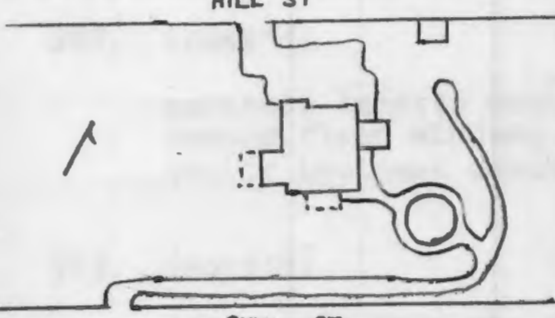

1 No		4. Present Name(s) John A. Stone House		1 No.
2 County Marion		5. Other Name(s)		
3 Location of Negatives Hannibal City Hall				
6 Specific Location 111 North Eleventh Street S. 40.6' of Lot #3, Lakenan's SD, E pt. OL 70		16. Thematic Category		2 County Marion
7 City or Town If Rural, Township & Vicinity Hannibal, MO 63401		17. Date(s) or Period constructed c. 1910		
8 Site Plan with North Arrow		18. Style or Design		
		19. Architect or Engineer		4 Present Name(s) John A. Stone House
		20. Contractor or Builder		
		21. Original Use, if apparent residence		
9 Coordinates UTM Lat Long		22. Present Use residence		5 City Hannibal
10 Site II Building MX Structure II Object II		23. Ownership Public II Private XX		
11 On National Register? Yes II No MX		24. Owner's Name & Address, if known Herman Riedel 111 N. Eleventh St. Hannibal, MO 63401		
12 Is II Eligible? Yes II No II		25. Open to Public? Yes II No XX		6 City Hannibal
13 Part of Estab. Hist. Dist.? Yes II No XX		26. Local Contact Person or Organization		
14. District Potent'l? Yes II No II		27. Other Surveys in Which Included none		
15 Name of Established District		28. No. of Stories 2		7 City Hannibal
		29. Basement? Yes XX No II		
		30. Foundation Material rubble stone		
		31. Wall Construction brick		8 City Hannibal
		32. Roof Type & Material high hip, comp. shingle		
		33. No. of Bays Front 2 Side 3		
		34. Wall Treatment common bond		9 City Hannibal
		35. Plan Shape square		
		36. Changes (Explain in #42) Addition II Altered II Moved II		
		37. Condition Interior Exterior good		10 City Hannibal
		38. Preservation Underway? Yes II No XX		
		39. Endangered? By What? Yes II No XX		
		40. Visible from Public Road? Yes XX No II		11 City Hannibal
		41. Distance from and Frontage on Road on street/		
42 Further Description of Important Features <p>Red brick with dark mortar on high foundation surfaced to resemble ashlar. One story hip roof porch across front has brick corner posts and parapet, plain frieze under broad overhang. Hip roof dormers on south and east faces of roof have clapboard siding and very low windows. Double hung one-over-one windows have black sash in white frames, segmental arches on first floor, flat lintels on second.</p>				
43 History and Significance <p>John A. Stone was assistant cashier at the Hannibal National Bank when he built this house. It is a very plain one in a neighborhood of important larger houses and public buildings.</p>				
44 Description of Environment and Outbuildings				
45 Sources of Information <p>City directories.</p>				
46. Prepared by E. Hamilton				
47. Organization Landmarks Comm.				
48. Date 6/79 49 Revision Date(s)				





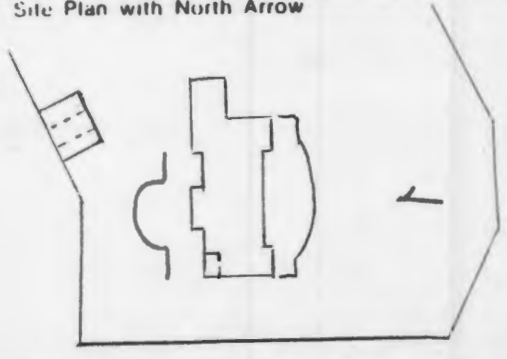
Office of Historic Preservation, P.O. Box 176, Jefferson City, Missouri 65101

HISTORIC INVENTORY

1 No		4 Present Name(s) Rockcliffe Mansion		2 County Marion	3 Location of Negatives Hannibal City Hall	5 Other Name(s) Rock Cliff, J. J. Cruikshank, Jr. House		4. Present Name(s) Rockcliffe Mansion
6 Specific Location 1000 Bird St. Lot #1, McDonald SD OL 76, Lots A & B of OL 77, and S End Lot B of OL 78		16. Thematic Category				28. No. of Stories 2-1/2		
7 City or Town If Rural, Township & Vicinity Hannibal, MO 63401		17 Date(s) or Period Constructed 1898 to 1900				29. Basement? full Yes <input checked="" type="checkbox"/> No <input type="checkbox"/>		
8 Site Plan with North Arrow HILL ST		18 Style or Design Neo-Classical Revival		30. Foundation Material stone				
		19. Architect or Engineer George Barnett		31. Wall Construction brick				
		20. Contractor or Builder Sam Richardson		32. Roof Type & Material truncated hip/tile				
		21. Original Use, if apparent residence		33. No. of Bays Front 4 Side 5				
9 Coordinates Lat Long		22 Present Use tours and receptions		34. Wall Treatment				
10 Site: <input type="checkbox"/> Building <input checked="" type="checkbox"/> Structure: <input type="checkbox"/> Object: <input type="checkbox"/>		23 Ownership Public <input type="checkbox"/> Private <input checked="" type="checkbox"/>		35. Plan Shape square				
11 On National Register? Yes <input type="checkbox"/> No <input checked="" type="checkbox"/>		24. Owner's Name & Address, if known Mr. & Mrs. Delbert Hartley, R#1, Hannibal, MO 63401		36. Changes (Explain in #42) Addition <input type="checkbox"/> Altered <input checked="" type="checkbox"/> Moved <input type="checkbox"/>				
12 Is Eligible? Yes <input type="checkbox"/> No <input type="checkbox"/>		25. Open to Public? Yes <input type="checkbox"/> No <input type="checkbox"/>		37. Condition Interior excellent Exterior excellent				
13 Part of Establishment? Yes <input type="checkbox"/> No <input checked="" type="checkbox"/>		26. Local Contact Person or Organization owners listed #24		38. Preservation Underway? Yes <input type="checkbox"/> No <input checked="" type="checkbox"/>				
14. District Potent? Yes <input type="checkbox"/> No <input type="checkbox"/>		27. Other Surveys in Which Included none		39. Endangered? By What? Yes <input type="checkbox"/> No <input checked="" type="checkbox"/>				
15 Name of Established District				40. Visible from Public Road? Yes <input checked="" type="checkbox"/> No <input type="checkbox"/>				
				41. Distance from and Frontage on Road				
42 Further Description of Important Features Beige brick with much white painted wood trim. Two story portico over center south bay with paired corinthian columns. One story port-cochere on East side; similar porch on West side. Broad lentilled cornice. String course marks line of former one story South porch. Dormers have rounded broken pediments. Central cupola. South first floor windows are palladian with a white (see page 2).								
43 History and Significance John J. Cruikshank took over his father's lumber business in 1867 and retired in 1897, turning over the business to his sons. It was the largest in this region. With his second wife and four daughters, age 6 to 12, he moved to Rockcliffe from 302 South Fifth Street, which is still standing, and died in 1924. In 1902, Mark Twain, a family friend, spoke to a group of (see page 2)						5 Other Name(s) Rock Cliff-J.J. Cruikshank, Jr., House		
44 Description of Environment and Outbuildings South side of property has high stone retaining wall and drive leading up from Bird Street. Stone wall along Hill Street. Lawn merges on West with property adjacent. Site is one of highest points in Hannibal, with views (pg. 2)								
45 Sources of Information Mrs. Milton Cruikshank Knighton (daughter) Story of Hannibal (1976)						46. Prepared by E. Hamilton		
						47. Organization Landmarks Comm.		
						48. Date 6/79		
						49 Revision Date(s)		



Office of Historic Preservation, P.O. Box 176, Jefferson City, Missouri 65101
HISTORIC INVENTORY

1 No		4 Present Name(s) Second W. B. Pettibone House		1 No
2 County Marion		5 Other Name(s)		
3 Location of Negatives Hannibal City Hall		Shady Lawn Lodge		
6 Specific Location 1018 Bird Street & #8 Stillwell Place; Lot A Stillwell Place & Lot A McDonald's SD		16. Thematic Category		2 County Marion
7 City or Town if Rural, Township & Vicinity Hannibal, MO 63401		17 Date(s) or Period constructed 1912-1913		
8 Site Plan with North Arrow 		18 Style or Design Georgian Revival		
		19. Architect or Engineer		
		20. Contractor or Builder		
		21. Original Use, if apparent residence		
		22 Present Use nursing home		
		23 Ownership Public <input type="checkbox"/> Private <input checked="" type="checkbox"/>		
		24. Owner's Name & Address, if known Joseph W. Bridges #8 Stillwell Place Hannibal, MO 63401		
		25. Open to Public? Yes <input type="checkbox"/> No <input checked="" type="checkbox"/>		
		26. Local Contact Person or Organization		
		27. Other Surveys in Which Included none		
9 Coordinates UTM Lat Long		28. No. of Stories 2-1/2		
10 Site <input type="checkbox"/> Building <input checked="" type="checkbox"/> Structure <input type="checkbox"/> Object <input type="checkbox"/>		29. Basement? Yes <input checked="" type="checkbox"/> No <input type="checkbox"/>		
11 On National Register? Yes <input type="checkbox"/> No <input checked="" type="checkbox"/>		30. Foundation Material concrete		
12. Is it Eligible? Yes <input type="checkbox"/> No <input type="checkbox"/>		31. Wall Construction brick		
13 Part of Estab Hist Dist? Yes <input type="checkbox"/> No <input checked="" type="checkbox"/>		32. Roof Type & Material hip, slate		
14. District Potent'l? Yes <input type="checkbox"/> No <input type="checkbox"/>		33. No. of Bays Front 11 Side 3		
15 Name of Established District		34. Wall Treatment common bond		
		35. Plan Shape		
		36. Changes (Explain in #42) Addition <input type="checkbox"/> Altered <input checked="" type="checkbox"/> Moved <input checked="" type="checkbox"/>		
		37. Condition Interior Exterior		
		38. Preservation Underway? Yes <input type="checkbox"/> No <input checked="" type="checkbox"/>		
		39. Endangered? By What? Yes <input type="checkbox"/> No <input checked="" type="checkbox"/>		
		40. Visible from Public Road? Yes <input checked="" type="checkbox"/> No <input type="checkbox"/>		
		41. Distance from and Frontage on Road		
42. Further Description of Important Features Major alterations made in 1958 include closing in of verandah at west and addition of two black iron fire escapes on south side. Wood trim is currently being changed from white to olive. End two bays form projecting pavilions. Three bay service wing to east is slightly set back. Boxed overhang has consoles. Ashlar limestone corners and quoins and surfacing of first floor south elevation, with				5 Other Name(s) Shady Lawn Lodge 1018 Bird St & Stillwell
43 History and Significance Wilson B. Pettibone (1858-1946) moved here from the Queen Anne house at 313 North Fifth Street, which is still standing. He was Hannibal's greatest philanthropist, his fortune based on lumber, (the Hannibal Saw Mill and Hannibal Door and Sash Company). He gave Riverview Park, a wing to the Levering Hospital, and the Laura Jones Pettibone School in memory of his wife (1861-1923)				
44 Description of Environment and Outbuildings Rough cut stone retaining wall along Bird Street about 4' high. Broad terrace across south front of house is similarly finished. Very large lawn. Brick three car garage on Hill Street has two doors now bricked in. Concave brick				
45 Sources of Information Hannibal Courier-Post, January 3, 1914, October 22, 1946 January 3, 1958. Story of Hannibal (1976) pp. 218, 238; illus. P. 260.				6
46. Prepared by E. Hamilton				
47. Organization Landmarks Comm.				7
48. Date 6/79 49 Revision Date(s)				



#42. (cont'd)

with Tuscan colonnade in antis in center three bays and pilasters framing remaining bays. French doors with transoms open onto terrace. Upper windows are double hung with top sash only half as tall as bottom, three over six, four over eight and five over ten. Three hipped dormers over main house and one over east wing front and back, have slate-covered sides. Service wing has stucco second story oriels two on north side and one on south. Projecting center bay on north side is main entrance, with roof top balustrade. Door has ashlar surround and entablature topped by blank inscription panel supported by volutes. Every fifth course of brickwork is Flemish bond. Small one story addition in northwest corner is stretcher bond.

#43. (cont'd)

and he made bequests totaling \$300,000. In 1948, the property was sold to Garvey E. Lyons, president of the Durasteel Company. In 1957, the house was remodeled by William Bridges and the following year opened as the Shadylawn Convalescent Home. This was the site of the Second-Empire house of Richard Stillwell, who laid out Stillwell Place adjacent.

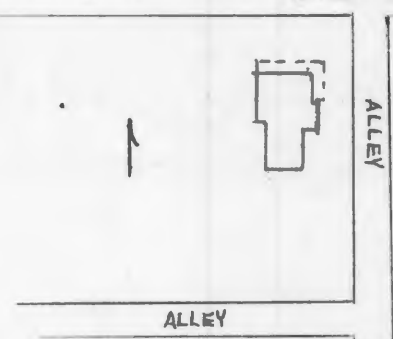
#44. (cont'd)

retaining wall opposite north door is about 8' high and makes room for entrance drive.



MA-AS-001-337

State Historical Survey and Planning Office, State Capitol Building, Room B-25,
HISTORIC INVENTORY Jefferson City, Missouri 65101

<p>1 No</p> <p>2 County Marion</p> <p>3 Location of Negatives Hannibal Arts Council</p> <p>6 Specific Location 1209-1213 Bird Street All Lots 8 & 9, Haines Subdivision of Out Lot 94</p> <p>7 City or Town If Rural, Township & Vicinity Hannibal, MO 63401</p> <p>8 Site Plan with North Arrow BIRD ST</p> <div style="text-align: center;">  <p>ALLEY</p> <p>ALLEY</p> </div> <p>9 Coordinates UTM Lat Long</p> <p>10 Site II Building <input checked="" type="checkbox"/> Structure II Object II</p> <table border="1" style="width: 100%; border-collapse: collapse;"> <tr> <td>11 On National Register? Yes <input type="checkbox"/> No <input checked="" type="checkbox"/></td> <td>12 Is II Eligible? Yes <input type="checkbox"/> No <input type="checkbox"/></td> </tr> <tr> <td>13 Part of Estab. Hist Dist.? Yes <input type="checkbox"/> No <input checked="" type="checkbox"/></td> <td>14 District Potenti'l? Yes <input checked="" type="checkbox"/> No <input type="checkbox"/></td> </tr> </table> <p>15 Name of Established District</p>	11 On National Register? Yes <input type="checkbox"/> No <input checked="" type="checkbox"/>	12 Is II Eligible? Yes <input type="checkbox"/> No <input type="checkbox"/>	13 Part of Estab. Hist Dist.? Yes <input type="checkbox"/> No <input checked="" type="checkbox"/>	14 District Potenti'l? Yes <input checked="" type="checkbox"/> No <input type="checkbox"/>	<p>4. Present Name(s) Benton Coontz House</p> <p>5. Other Name(s)</p> <p>16. Thematic Category</p> <p>17. Date(s) or Period constructed 1874</p> <p>18. Style or Design originally Italianate</p> <p>19. Architect or Engineer</p> <p>20. Contractor or Builder</p> <p>21. Original Use, if apparent residence</p> <p>22. Present Use apartments</p> <p>23. Ownership Public <input type="checkbox"/> Private <input checked="" type="checkbox"/></p> <p>24. Owner's Name & Address, if known Albert E. Hoffman 1/2 & Katherine Hoffman Peckman</p> <p>25. Open to Public? Yes <input type="checkbox"/> No <input checked="" type="checkbox"/></p> <p>26. Local Contact Person or Organization</p> <p>27. Other Surveys in Which Included none</p>	<p>28. No. of Stories 2</p> <p>29. Basement? Yes <input checked="" type="checkbox"/> No <input type="checkbox"/></p> <p>30. Foundation Material stone</p> <p>31. Wall Construction frame</p> <p>32. Roof Type & Material low hip, comp. shingle</p> <p>33. No. of Bays Front 3 Side 3</p> <p>34. Wall Treatment clapboard</p> <p>35. Plan Shape irr. L</p> <p>36. Changes (Explain in #42) Addition <input type="checkbox"/> Altered <input checked="" type="checkbox"/> Moved <input type="checkbox"/></p> <p>37. Condition Interior Exterior fair</p> <p>38. Preservation Underway? Yes <input type="checkbox"/> No <input checked="" type="checkbox"/></p> <p>39. Endangered? By What? Yes <input checked="" type="checkbox"/> No <input type="checkbox"/> neglect</p> <p>40. Visible from Public Road? Yes <input checked="" type="checkbox"/> No <input type="checkbox"/></p> <p>41. Distance from and Frontage on Road</p>	<p>1. No.</p> <p>2. County Marion</p> <p>3. Present Name(s) Benton Coontz House</p> <p>4. Other Name(s) 1209-11 Bird Street</p>
11 On National Register? Yes <input type="checkbox"/> No <input checked="" type="checkbox"/>	12 Is II Eligible? Yes <input type="checkbox"/> No <input type="checkbox"/>						
13 Part of Estab. Hist Dist.? Yes <input type="checkbox"/> No <input checked="" type="checkbox"/>	14 District Potenti'l? Yes <input checked="" type="checkbox"/> No <input type="checkbox"/>						
<p>42. Further Description of Important Features Old photos show latticed arches between porch posts, but these have been removed and clapboarded balustrade inserted. Door treatment is also altered with two hollow-core doors, and brackets removed under cornice. Windows are 2-over-2 with pedimented lintels. First-floor oriel on W side. Rear service wing.</p>			<p>Photo</p>				
<p>43. History and Significance Benton Coontz (1838-1892) was the son of Rezin Coontz, an early settler of Florida, Mo., and friend of the Clemens family. His wife Mary was the daughter of Robert Brewington, the harnessmaker, and they were the parents of Admiral Robert E. Coontz (1863-1935). He was involved in many aspects of Hannibal's business, as leather dealer, steamboat agent, printer, and organizer of the street railway, and he was mayor in 1877. This house may have been built by Sophia Bunker, wife of a mining inspector for C.O. Godfrey. She lost it through</p>							
<p>44. Description of Environment and Outbuildings In 1879 this was described as a stylish new subdivision, and several significant houses survive.</p>							
<p>45. Sources of Information 1874 Tax Assessor's Book Hannibal Courier Trade Review, January 1879 Holcomb, History of Marion County (1884), pp. 918, 923, 967 Greene, Mirror of Hannibal (1905) pp. 113, 413 Rogers, Atlas of Marion County (1875) p. 13</p>		<p>46. Prepared by E. Hamilton</p> <p>47. Organization Hannibal Arts Council</p> <p>48. Date 8/82 49. Revision Date(s)</p>					

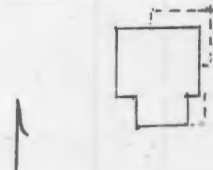
43. (con't) foreclosure in 1874, and Coontz was himself foreclosed in 1883. It was acquired in 1884 by Joseph Findley McDoel who had come to Hannibal in 1882 as ticket agent and superintendent of the Union depot for the six trains converging here. In 1888, he sold to J. Woods Elliott (b. 1845), a native of South Carolina, who had entered the lumber business in Hannibal in 1870 as bookkeeper for Hearne & Herriman. That firm later became Herriman and Waples, and when E.P. Waples formed Bluff City lumber, Elliott went along as treasurer and manager. He sold this house in 1890 to John G. Waples, presumably the son of E.P. Waples, who remained in Texas while John G. became secretary and treasurer of the Hannibal firm. Three years later, Waples moved, selling the house to Albert Aronson, a dealer in hides, wool, pelts and tallow, with offices at 707 Broadway. Aronson died in 1897 leaving the house to his son Louis, who continued the business. The house remained in the family until 1932. As illustrated in the Mirror of Hannibal in 1905 the house had a bracketed cornice and latticework arches on the porch.





MA-AS-001-338

State Historical Survey and Planning Office, State Capitol Building, Room B-25,
HISTORIC INVENTORY Jefferson City, Missouri 65101

1 No		4. Present Name(s) <div style="text-align: center;">James W. Treat House</div>		1. No.	
2 County <div style="text-align: center;">Marion</div>		5. Other Name(s)			
3 Location of Negatives Hannibal Arts Council		1215 Bird Street			
6 Specific Location 1215 Bird Street Lots 10 & 11, Haines Subdivision of Out Lot 94		16. Thematic Category		2. County Marion	
7 City or Town If Rural, Township & Vicinity Hannibal, MO 63401		17. Date(s) or Period constructed c. 1886			
8 Site Plan with North Arrow BIRD ST.		18 Style or Design Mansard			
		19. Architect or Engineer			
		20. Contractor or Builder			
		21. Original Use, if apparent residence			
		22. Present Use residence and apartment			
9 Coordinates Lat Long		23 Ownership Public <input type="checkbox"/> Private <input checked="" type="checkbox"/>			3. Present Name(s) James W. Treat House
10 Site <input type="checkbox"/> Building <input checked="" type="checkbox"/> Structure <input type="checkbox"/> Object <input type="checkbox"/>		24. Owner's Name & Address, if known Albert & Teresa Conrad			
11 On National Register? Yes <input type="checkbox"/> No <input checked="" type="checkbox"/>		25. Open to Public? Yes <input type="checkbox"/> No <input checked="" type="checkbox"/>			
12 Is It Eligible? Yes <input type="checkbox"/> No <input type="checkbox"/>		26. Local Contact Person or Organization			
13 Part of Estab. Hist. Dist.? Yes <input type="checkbox"/> No <input checked="" type="checkbox"/>		27. Other Surveys in Which Included <div style="text-align: center;">none</div>			
14. District Potent? Yes <input checked="" type="checkbox"/> No <input type="checkbox"/>		28. No. of Stories 1½			
15 Name of Established District		29. Basement? full Yes <input checked="" type="checkbox"/> No <input type="checkbox"/>			
		30. Foundation Material stone			
		31. Wall Construction frame			
		32. Roof Type & Material mansard, asbestos shingle			
		33. No. of Bays Front 4 Side 2			
		34. Wall Treatment asbestos shingle			
		35. Plan Shape rectangular			
		36. Changes (Explain in #42) Addition <input type="checkbox"/> Altered <input checked="" type="checkbox"/> Moved <input type="checkbox"/>			
		37. Condition Interior excellent Exterior good			
		38. Preservation Underway? Yes <input checked="" type="checkbox"/> No <input type="checkbox"/>			
		39. Endangered? By What? Yes <input type="checkbox"/> No <input checked="" type="checkbox"/>			
		40. Visible from Public Road? Yes <input checked="" type="checkbox"/> No <input type="checkbox"/>			
		41. Distance from and Frontage on Road			
42 Further Description of Important Features Interior has splendid dark paneling in main rooms dating c. 1910, with a few remaining earlier paneled doors. Porch also appears to be c. 1910: rock-face ashlar balustrade supporting squat columns and broad plain frieze. One-over-one windows have shaped surrounds. Bracketed cornice. Segmental-arched dormers have 2-over-2 windows with shaped surrounds. Wooden exterior stair has been added to 2nd floor of enclosed rear porch.				4. Other Name(s) 1215 Bird Street	
43 History and Significance Haines Subdivision was platted in 1869, and this lot was bought by Edward Wilder, but no record of his residence in Hannibal has been found. A resident of Shawnee Co. Kansas in 1886, he sold this property to the C.A. Treat Manufacturing Co. James W. Treat and his wife, Ora, lived here until after 1916. Treat was the son of Cornelius A. Treat, who cast railroad wheels and related items at his foundry at Maple and Collier. When he died in 1900,					
44 Description of Environment and Outbuildings In 1879 this was described as a stylish new subdivision, and several significant houses survive.					
45 Sources of Information Holcombe, History of Marion County (1884), p. 999 Greene, Mirror of Hannibal (1905), p. 569 Walter Williams, State of Missouri (1904) Notes of Roberta Hagood, Hannibal Public Library					
46. Prepared by E. Hamilton					
47. Organization Hannibal Arts Council					
48. Date 8/82					
49. Revision Date(s)					



43. (con't) Hannibal banks closed in his memory. James was the secretary and treasurer of the firm until his retirement about 1915.





MA-AS-001-339

State Historical Survey and Planning Office, State Capitol Building, Room B-25,
HISTORIC INVENTORY Jefferson City, Missouri 65101

1 No		4. Present Name(s) Godfrey - Schofield House		1 No.
2 County Marion		5. Other Name(s)		
3 Location of Negatives Hannibal Arts Council		1231 Bird Street		
6 Specific Location 1213 Bird Street w. 14 ft of Lot 13 and all Lot 14 and E. 14½ ft of Lot 15, Haines subdiv- ision of Out Lot 94.		16. Thematic Category		2. County Marion
7 City or Town Hannibal, MO. 63401 H Site Plan with North Arrow <div style="text-align: center;">BIRD ST </div>		17. Date(s) or Period built c. 1871		
8. Coordinates Lat Long		18. Style or Design Italianate		
9. Coordinates Lat Long		19. Architect or Engineer		4 Present Name(s) Godfrey - Schofield House
10. Site <input type="checkbox"/> Building <input checked="" type="checkbox"/> Structure <input type="checkbox"/> Object <input type="checkbox"/>		20. Contractor or Builder		
11. On National Register? Yes <input type="checkbox"/> No <input checked="" type="checkbox"/>		21. Original Use, if apparent residence		
12. Is <input type="checkbox"/> Eligible? Yes <input type="checkbox"/> No <input type="checkbox"/>		22. Present Use residence		5 Other Name(s) 1231 Bird Street
13. Part of Estab. Yes <input type="checkbox"/> No <input checked="" type="checkbox"/> Hist. Dist.? No <input checked="" type="checkbox"/>		23. Ownership Public <input type="checkbox"/> Private <input checked="" type="checkbox"/>		
14. District Yes <input checked="" type="checkbox"/> No <input type="checkbox"/> Potential? No <input type="checkbox"/>		24. Owner's Name & Address. Lloyd Dean if known Holliday #2 Mockingbird Lane Hannibal, Mo. 63401		
15. Name of Established District		25. Open to Public? Yes <input type="checkbox"/> No <input checked="" type="checkbox"/>		5 Other Name(s) 1231 Bird Street
26. Local Contact Person or Organization		27. Other Surveys in Which Included		
28. No. of Stories 2		29. Basement? Yes <input checked="" type="checkbox"/> No <input type="checkbox"/>		
29. Foundation Material stone		30. Wall Construction frame		5 Other Name(s) 1231 Bird Street
31. Roof Type & Material low hip, comp. shingle		32. No. of Bays Front 3 Side 3 x 2		
33. Wall Treatment asbestos shingles		34. Plan Shape square		
35. Changes (Explain in #42) Addition <input type="checkbox"/> Altered <input checked="" type="checkbox"/> Moved <input type="checkbox"/>		36. Condition Interior Exterior good		5 Other Name(s) 1231 Bird Street
37. Preservation Underway? Yes <input type="checkbox"/> No <input checked="" type="checkbox"/>		38. Endangered? Yes <input type="checkbox"/> No <input checked="" type="checkbox"/> By What?		
39. Visible from Public Road? Yes <input checked="" type="checkbox"/> No <input type="checkbox"/>		40. Distance from and Frontage on Road		
41. Further Description of Important Features Recent front and east porches have shed roofs, plain square posts. Tall slightly pedimented windows have aluminum storm sash, 2-over-2 sash above and floor-length 2-over-3 below. Bracketed cornice. Entry has sidelights and toplight. Ground drops deeply to rear revealing basement. Rear wing is more extensively altered and has lower roof. Basement is concrete-faced. Some good detailing surviving inside.		Photo 		5 Other Name(s) 1231 Bird Street
42. History and Significance Haines subdivision was platted in 1869 and these lots with many others were bought the next year by Cyrus O. Godfrey, head of a large coal mining concern. The Oliver S. Godfrey reported living here was probably his father or brother. He died in 1871. Ellen Godfrey (widow) is listed at this address through 1877 and then elsewhere. Cyrus Godfrey lost the lot as a result of financial difficulties in 1879, when it was purchased by Amos J. Stillwell.				
43. Description of Environment and Outbuildings				
44. Sources of Information Recorder of Deeds, Palmyra, Book 79, p. 315; 128. p. 537 City directories; county probate records, Hannibal Greene, Mirror of Hannibal (1905), pp. 591-592 Notes of Roberta Hagood, Hannibal Public Library		45. Prepared by E. Hamilton		5 Other Name(s) 1231 Bird Street
46. Organization Hannibal Arts Council		47. Date 8/82		
48. Revision Date(s)				

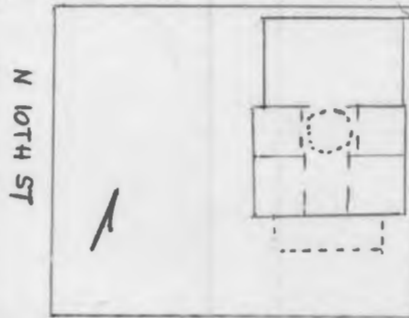
43. (con't) the pork packer. He lived elsewhere and may have rented the house to Martha J. Shields, widow of George W. Shields (d.1880) another porkpacker and four times mayor. Stillwell's son Richard sold the property in 1891 to Frank L. Schofield (1849-1925), a noted lawyer, president of the Missouri Bar Association 1903-04. He came to Hannibal in 1889, where he served as president of the Library Board and School Board, and chairman of the Mark Twain Monument Commission. When W.B. Pettibone built his large house at Stillwell Place in 1912, Schofield moved into his older house at 313 North Fifth Street, while his son T.R. Schofield, husband of Edith Dulany, moved here. Thomas was an officer of the Farmers and Merchants Bank. He died in 1923.





HISTORIC INVENTORY

MA-AS 001-340

1 No		4 Present Name(s) Marion County Courthouse		1 No 2 Courthouse 3 Present Names Marion County Courthouse 4 Present Names Marion County Courthouse 5 Other Names	
2 County Marion		5 Other Name(s)			
3 Location of Negatives Hannibal Arts Council					
6 Specific Location Lot 2, Brittingham's Subdivision of Out Lot 72 910 Broadway		16 Thematic Category		28 No of Stories 2	
7 City or Town If Rural, Township & Vicinity Hannibal		17 Date(s) or Period constructed 1900		29 Basement? Yes <input checked="" type="checkbox"/> No <input type="checkbox"/> full	
8 Site Plan with North Arrow 		18 Style or Design Neoclassical		30 Foundation Material stone	
		19 Architect or Engineer James Hogg		31 Wall Construction stone	
		20 Contractor or Builder F. W. Menke, Quincy		32 Roof Type & Material cross gable, dome, comp.	
		21 Original Use, if apparent courthouse		33 No. of Bays Front 10 Side 5 & 6	
		22 Present Use courthouse		34 Wall Treatment ashlar	
		23 Ownership Public <input checked="" type="checkbox"/> Private <input type="checkbox"/>		35 Plan Shape rectangular	
		24 Owner's Name & Address, if known Marion County		36 Changes (Explain in #42) Addition <input checked="" type="checkbox"/> Altered <input type="checkbox"/> Moved <input type="checkbox"/>	
9 Coordinates Lat Long		25 Open to Public? Yes <input checked="" type="checkbox"/> No <input type="checkbox"/>		37 Condition Interior good Exterior good	
10 Site <input type="checkbox"/> Building <input checked="" type="checkbox"/> Structure <input type="checkbox"/> Object <input checked="" type="checkbox"/>		26 Local Contact Person or Organization		38 Preservation Underway? Yes <input checked="" type="checkbox"/> No <input type="checkbox"/>	
On National Register? Yes <input type="checkbox"/> No <input checked="" type="checkbox"/>		27 Other Surveys in Which Included		39 Endangered? By What? Yes <input type="checkbox"/> No <input checked="" type="checkbox"/>	
12 Is It Eligible? Yes <input checked="" type="checkbox"/> No <input type="checkbox"/>		listed in Federal Register as eligible for National Register of Historic Places		40 Visible from Public Road? Yes <input checked="" type="checkbox"/> No <input type="checkbox"/>	
13 Part of Estab Hist Dist? Yes <input type="checkbox"/> No <input checked="" type="checkbox"/>				41 Distance from and Frontage on Road	
14 District Potent'l? Yes <input checked="" type="checkbox"/> No <input type="checkbox"/>					
15 Name of Established District					
42 Further Description of Important Features Octagonal drum of dome is composed of frieze, cornice and paneled parapet. Dome proper is topped by octagonal lantern. Front 4-column corinthian portico has blank frieze and pediment. End gables of building are also pedimented. Stonework includes rockfaced basement, rusticated ashlar 1st floor topped by broad entablature, smooth second floor with bracketed pedimented front windows and side windows topped by deep rock faced string (over)					
43 History and Significance Hannibal, although not the county seat, has had a Court of Common Pleas since 1844. The original building was the remodeled Presbyterian Church on the site of the present 312-314 North Fourth St. That building was declared unsafe in the 1890's and an effort was made to shift the county seat here. The dispute was resolved Jan. 25, 1900, when a bond issue was passed authorizing new court buildings for both Hannibal and (over)					
44 Description of Environment and Outbuildings					
45 Sources of Information Marian M. Ohman, Encyclopedia of Missouri Courthouses (1981)				46 Prepared by E. Hamilton	
				47 Organization Hannibal Arts Council	
				48 Date 8/82	
				49 Revision Date(s)	




42. (cont.) course, then dentilled frieze and modillioned cornice. Front windows are paired, with two over central entry. Doors have been altered. Six-bay rear addition (part of original?) is rockfaced, with random width courses and round headed upper windows. Inside retains most original finishes; courtroom is at head of dividing staircase.

43. (cont.) Palmyra. This is one of only two porticoed classical courthouses in the state dating from the turn of the century; the other is Boone County in Columbia. The architect was the son of John Oliver Hogg, the contractor, whose home was at 1016 Center. James was born 1858 in Madison, Wisconsin, but moved to Hannibal the next year. His career was largely in Kansas City, where he was fairly well known. The building was listed as eligible for inclusion in the National Register of Historic Places in the Federal Register of October 2, 1979.



MA-AS-001-341

State Historical Survey and Planning Office, State Capitol Building, Room B-25,
HISTORIC INVENTORY Jefferson City, Missouri 65101

1 No		4. Present Name(s) First Methodist Episcopal Church		1 No
2 County Marion		5. Other Name(s)		
3 Location of Negatives Hannibal Arts Council				
6 Specific Location SW corner 9th and Broadway Lot 16 of Munson's Sub. of Out Lot 65		16. Thematic Category		2 County Marion
7 City or Town II Rural, Township & Vicinity Hannibal, MO 63401		17 Date(s) or Period dedicated June 23, 1907		
8 Site Plan with North Arrow BROADWAY		18 Style or Design Gothic revival		
		19. Architect or Engineer Malcolm S. Martin		4 Present Name(s) First Methodist Episcopal Church
		20. Contractor or Builder		
		21. Original Use, if apparent church		
9 Coordinates UTM Lat Long		22. Present Use church		5 Other Name(s)
10 Site I I Structure I I Building X I Object I I		23 Ownership Public I I Private I X		
11 On National Register? Yes I I No X I		24. Owner's Name & Address, if known First United Methodist Church 901 Broadway		
12 Is II Eligible? Yes I I No I I		25. Open to Public? Yes I X No I I		6 Other Name(s)
13 Part of Estab. Hist. Dist.? Yes I I No X I		26. Local Contact Person or Organization church office		
14. District Potent? Yes I I No X I		27. Other Surveys in Which Included None		
15 Name of Established District		28. No. of Stories		7 Other Name(s)
		29. Basement? Yes I X No I I		
		30. Foundation Material concrete		
		31. Wall Construction brick		8 Other Name(s)
		32. Roof Type & Material cross gable, comp. shingle		
		33. No. of Bays Front 3 Side 6		
		34. Wall Treatment stretcher bond		9 Other Name(s)
		35. Plan Shape irregular		
		36. Changes (Explain in #42) Addition I I Altered I I Moved I I		
		37. Condition Interior Exterior excellent		10 Other Name(s)
		38. Preservation Underway? Yes I I No X I		
		39. Endangered? By What? Yes I I No X I		
		40. Visible from Public Road? Yes X I No I I		11 Other Name(s)
		41. Distance from and Frontage on Road		
42 Further Description of Important Features Yellow brick contrasts with typical local materials. Corner tower is in 3 stages, including gabled entry, single gothic windows, and paired gothic-arched lowered openings, with battlemented parapet. Secondary entrance tower at NW corner has 2 stages. Third 2-stage tower rises over basement-level entrance to office wing at S end of 9th St. side. Ashlar stone is used for string courses, sills, window tracery and enrichments of gables and parapets. Large E window has plexiglass grid over stained glass, as do some				
43 History and Significance The Methodist Church in Hannibal had its origins in 1832. Its first building, called by Mark Twain "The Old Ship of Zion" was built in 1841 at the NW corner of 5th and Center. In 1845 the congregation split over slavery, and the northern group withdrew. They built at the SE corner of 6th and Broadway in 1849 and rebuilt there in 1870. This building was erected under Rev. John Will Caughlin. Martin was chairman of the Brotherhood committee and the outstanding local architect of the period. The interior has been remodeled				
44 Description of Environment and Outbuildings				
45 Sources of Information				
46. Prepared by E. Hamilton				
47 Organization Hannibal Arts Council				
48. Date 8/82 49 Revision Date(s)				

42. (con't) smaller windows. Broadway elevation has one-story link with battlement bay windows between towers. First floor of south bay of education wing has oriel. Interior of sancturay is oriented to south and has heavily beamed ceiling centering on glass saucer dome. Windows are on suite. Chancelonce had organ pipes all the way across, now just at corners. Seating is semicircular, corresponding to chancel rail.

43. (con't) *twice, in the 1950's a central rank of pipes was removed,* and more recently the altar was moved to the rear and pulpit and lectern separated. This church organized the first YMCA in Hannibal in 1908.







MA-AS-001-342

State Historical Survey and Planning Office, State Capitol Building, Room B-25,
HISTORIC INVENTORY Jefferson City, Missouri 65101

<p>1 No</p> <p>2 County Marion</p> <p>3 Location of Negatives Hannibal Arts Council</p> <p>6 Specific Location 1000 Broadway 60½ ft. on Broadway x 197 ft. on 10th Street. Out Lot 71</p> <p>7 City or Town II Rural, Township & Vicinity Hannibal, MO 63401</p> <p>8 Site Plan with North Arrow</p> <div style="text-align: center;"> <p>BROADWAY</p> <p>10th ST.</p> </div> <p>9 Coordinates UTM Lat Long</p> <p>10 Site I I Structure I I Building <input checked="" type="checkbox"/> Object I I</p> <p>11 On National Register? Yes I I No <input checked="" type="checkbox"/></p> <p>12 Is II Eligible? Yes <input checked="" type="checkbox"/> No I I</p> <p>13 Part of Estab. Yes I I Hist Dist.? No <input checked="" type="checkbox"/></p> <p>14 District Yes <input checked="" type="checkbox"/> Potent'l? No I I</p> <p>15 Name of Established District</p>	<p>4. Present Name(s) Swigart - Dulany House</p> <p>5. Other Name(s) Schwartz Funeral Home</p> <p>16. Thematic Category</p> <p>17. Date(s) or Period constructed c. 1868</p> <p>18. Style or Design Queen Anne</p> <p>19. Architect or Engineer</p> <p>20. Contractor or Builder</p> <p>21. Original Use, if apparent residence</p> <p>22. Present Use Funeral Home</p> <p>23. Ownership Public I I Private <input checked="" type="checkbox"/></p> <p>24. Owner's Name & Address, if known Jack A.R. Schwartz</p> <p>25. Open to Public? Yes I I No <input checked="" type="checkbox"/></p> <p>26. Local Contact Person or Organization</p> <p>27. Other Surveys in Which Included None</p>	<p>1. No</p> <p>2. County Marion</p> <p>3. Present Name(s) Swigart-Dulany House</p> <p>4. Present Name(s) Schwartz Funeral Home</p> <p>5. Other Name(s) Schwartz Funeral Home</p> <p>28. No. of Stories 2½</p> <p>29. Basement? Yes <input checked="" type="checkbox"/> No I I</p> <p>30. Foundation Material stone</p> <p>31. Wall Construction</p> <p>32. Roof Type & Material bell-cast mansard,</p> <p>33. No. of Bays Front 2 Side 6+2</p> <p>34. Wall Treatment stretcher bond painted</p> <p>35. Plan Shape cruciform</p> <p>36. Changes (Explain in #42) Addition I I Altered <input checked="" type="checkbox"/> Moved I I</p> <p>37. Condition Interior Exterior fair</p> <p>38. Preservation Underway? Yes I I No <input checked="" type="checkbox"/></p> <p>39. Endangered? By What? Yes <input checked="" type="checkbox"/> No I I See # 44</p> <p>40. Visible from Public Road? Yes <input checked="" type="checkbox"/> No I I</p> <p>41. Distance from and Frontage on Road 60.5 ft.</p> <p>42. Further Description of Important Features Very elaborate house has complex roof line, with concave sloped gable over frame 2nd-floor enclosed porch above main entry, bell-cast roof rising to a finial over angled SE bay, and semi-octagonal turret above bay window in middle of E front. Hexagonal roof shingles are painted; gable is topped by elaborate metal cresting. Dormers are topped by arched pediments and have scrolled consoles. Windows in shingled tower over angled bay have 35 small panes in top sash. Other windows are 1-over-1, with shaped</p> <p>43. History and Significance George Swigart was apparently responsible for the construction of the Magnolia Mills, a flour mill formerly located at the southeast corner of Fourth and Lyon. With a capacity of 200 barrels a day, it was built in 1864 or more probably in 1867. Swigart bought this property in 1865 from Edwin J. Hawkins for \$1,200, and when it was next sold in 1873 it brought \$9,000, a very high figure for the time. Swigart sold the mill about the</p> <p>44. Description of Environment and Outbuildings The next property to the west is a historic house threatened with demolition for the erection of a high-rise for the elderly. The impact to this would strain the continued viability of the rest of this historic neighborhood. To the East is the Court House. A frame addition connects house with carriage house. This link has a</p> <p>45. Sources of Information Souvenir Album of Hannibal (1891) Mirror of Hannibal (1905), illus. p. 210; p. 433 Portrait and Biographical Record (1895), p. 570 Holcombe, History of Marion County (1884), p. 602; p. 979 Estelle Winkler; title abstract Hagood, Story of Hannibal (1976) p. 60</p> <p>46. Prepared by E. Hamilton</p> <p>47. Organization Hannibal Arts Council</p> <p>48. Date 7/81</p> <p>49. Revision Date(s) 8/82</p>
---	--	---

42. (con't) entablatures and consoles. Bracketed cornice has paneled frieze. Closed porch over entry has paired columns at corners supporting grilled arches with paneled spandrels and broad frieze. Main porch has decorated pediment over entry and is otherwise hipped as it extends to middle of east side. It has small paired columns with exaggerated entasis and Ionic capitals, broad frieze and modillioned cornice. Columns stand on rock-faced ashlar pedestals connected by wooden balustrade with turned balusters. Rear porch on east side is somewhat older in style, with bracketed cornice, shaped columns and spandrels with pierced decoration. Two-bay service wing has hipped roof, shaped lintel, somewhat simpler frieze, and 6-over-6 windows upstairs. A tiled entry leads to the stair hall open through three floors. The wall between the front parlors has been removed but the west sitting room has an Eastlake corner fireplace with tiled surround, and an earlier marbleized metal fireplace survives in a rear room. That room also preserves a turn-of-the-century elevator.

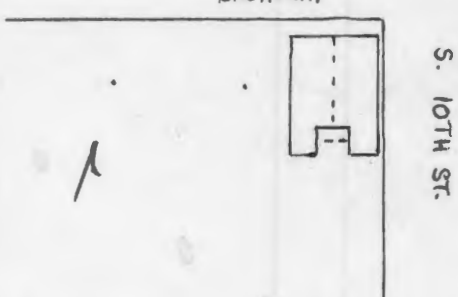
43. (con't) same time to the Pindell Brothers. Daniel Maupin Dulany, (1816-1897), who bought the house, came to Hannibal in 1867 and founded a lumber company in partnership with his brother W.H. Dulany and Jesse McVeigh. It was later reorganized as the Empire Lumber Company. Dulany was largely responsible for the new Christian Church built across the street in 1890. He previously had lived in Monroe County where he had engaged in the tobacco business and where three wives had died. It is said in the family that the fourth wife, herself a widow, insisted on the move to Hannibal to avoid being buried with the other three. Their only child Ida married George Mahan (1852-1936) a prominent lawyer. She died in 1930, but he continued to live in this house until 1932. Probably about 1898, they remodeled it dramatically, adding the corner tower, the oriel over the doorway, and the porch to what had been a four-square mansard design. Schwartz Funeral Home has occupied the premises since the late 1930's.

44. (con't) hipped-gable 2-story section, clapboard with paired 4-over-4 windows, then a 1-story board-and-batten section under a high hipped roof. The stable is an elaborate structure now adapted as a 3-car garage. To the door lintels it is random rock-face ashlar. Between lintel and boxed overhanging cornice is a band of shingles. The hipped roof has pedimented dormers continuing from roof ridge, north and south, lower hipped dormers in front flanking a large half-timbered dormer with paired doors under a hoisting beam. This large dormer has a projecting gable infilled with shingles. At the top of the roof is a shingled, balustraded projection that appears to be the base of a cupola.



MA-AS-001-343

State Historical Survey and Planning Office, State Capitol Building, Room B-25,
HISTORIC INVENTORY Jefferson City, Missouri 65101

1 No		4. Present Name(s) Raible Flats		1. No	
2 County Marion		5. Other Name(s)			
3 Location of Negatives Hannibal Arts Council		1001-1003 Broadway			
6 Specific Location 1001-1003 Broadway 50 x 98 ft. NE corner of Out Lot 66		16. Thematic Category		2. County	
7 City or Town If Rural, Township & Vicinity Hannibal, MO 63401		17. Date(s) or Period erected 1902-1903			
8 Site Plan with North Arrow BROADWAY		18. Style or Design Beaux Arts			
		19. Architect or Engineer			
		20. Contractor or Builder			
		21. Original Use, if apparent 4 apartments			
		22. Present Use office			
9 Coordinates UTM Lat Long		23. Ownership Public <input type="checkbox"/> Private <input checked="" type="checkbox"/>			4. Present Name(s)
10 Site <input type="checkbox"/> Building <input checked="" type="checkbox"/> Structure <input type="checkbox"/> Object <input type="checkbox"/>		24. Owner's Name & Address, if known Center for Alcohol and Drug Abuse			
11 On National Register? Yes <input type="checkbox"/> No <input checked="" type="checkbox"/>		25 Open to Public? Yes <input type="checkbox"/> No <input checked="" type="checkbox"/>			
12 Is It Eligible? Yes <input type="checkbox"/> No <input type="checkbox"/>		26 Local Contact Person or Organization			
13 Part of Estab. Yes <input type="checkbox"/> Hist Dist.? No <input checked="" type="checkbox"/>		27. Other Surveys in Which Included			
14. District Yes <input checked="" type="checkbox"/> Potent'l? No <input type="checkbox"/>		None			
15 Name of Established District					
42 Further Description of Important Features Segmental-arched 1-over-1 windows have 2 courses of radiating bricks, headers then stretchers, and stone sills. Sides have dentilled cornice and rock-faced ashlar foundation. East side has 2-story arched additional dormer in center. West and North sides have simpler low hipped dormers. Front has pyramid-roofed end bays with broad frieze, decorated-spandrels and ashlar water table. Center bays have bracketed balcony with extra metal supports, a bank of four doors set under continuous toplight and					
43 History and Significance Joseph C. Raible (1858-1935) purchased this site in 1902 from the heirs of Frederick Waller, who had once owned the whole block. Raible's father Jacob was a wagonmaker and brewer who had emigrated from Germany. He himself ran a large grocery store on Market Street in the Wedge area and was Vice-president of the German-American bank also located there. His son, Joseph C. Jr., distinguished himself as a combat pilot in World War I and					
44 Description of Environment and Outbuildings				5. Other Name(s)	
45 Sources of Information Greene, <u>Mirror of Hannibal</u> (1905), pp. 145, 581, store ill. 139 Hagood, <u>Story of Hannibal</u> (1976), p. 149 Joseph Raible Notes of Roberta Hagood, Hannibal Public Library					
46. Prepared by E. Hamilton					
47. Organization Hannibal Arts Council					
48. Date 8/82 49. Revision Date(s)					

42. (con't) two 2nd floor doors set in recess with Ionic column between and corner scrolled brackets under dentilled cornice. In general this is a richly detailed and well-maintained structure.

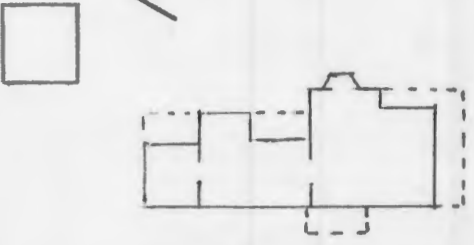
43. (con't) was awarded U.S. and French medals. He lived here after the war for a few years.





MA-AS-001-344

State Historical Survey and Planning Office, State Capitol Building, Room B-25,
HISTORIC INVENTORY Jefferson City, Missouri 65101

1. No.		4. Present Name(s) Mitchell-Anderson House		1. No.	
2. County Marion		5. Other Name(s)			2. County Marion
3. Location of Negatives Hannibal City Hall					
6. Specific Location 1010 Broadway 115.5' on Broadway Extension 130' deep, OL 71		16. Thematic Category		4. Present Name(s) Mitchell Anderson House	
7. City or Town If Rural, Township & Vicinity Hannibal, MO 63401		17. Date(s) or Period constructed c. 1865			
8. Site Plan with North Arrow 		18. Style or Design Italianate		5. Other Name(s) 1010 Broadway	
		19. Architect or Engineer			
9. Coordinates UTM Lat _____ Long _____		20. Contractor or Builder		28. No. of Stories 2	
		21. Original Use, if apparent residence			
10. Site II Building XX Structure II Object II		22. Present Use residence		29. Basement? Yes XX No II	
		23. Ownership Public II Private XX			
11. On National Register? Yes II No XX 12. Is It Eligible? Yes II No II		24. Owner's Name & Address, if known Martha Hirner 1008 Broadway Hannibal, MO 63401		30. Foundation Material rubble	
		25. Open to Public? Yes II No XX			
13. Part of Estab. Hist. Dist.? Yes II No XX 14. District Potent'l? Yes II No II		26. Local Contact Person or Organization		31. Wall Construction brick	
		27. Other Surveys in Which Included none			
15. Name of Established District		37. Condition Interior _____ Exterior poor		32. Roof Type & Material hip, comp. shingle	
42. Further Description of Important Features House is now painted bright yellow with dark brown trim. Hip roof porch across front and east side has c. 1900 Tuscan columns and square balusters. Tall two-over-two double hung windows have segmental arch tops and molded lintels. Bracketed cornice with dentilled frieze. Bay window on ground floor of east wing. Long rear service wing. One		38. Preservation Underway? Yes II No XX			
43. History and Significance Joshua Mitchell (1805-1878) came to Hannibal in 1828 and the following year he built the first frame house in town. He was a pork dealer, probably the most important early business here. His wife, the former Julia Thompson, bought this property in 1857 and they were living here by 1866. She bequeathed		39. Endangered? By What? Yes XX No II neglect		40. Visible from Public Road? Yes XX No II	
44. Description of Environment and Outbuildings High rock-face ashlar retaining wall along whole block, surmounted by steep terrace. A long flight of steps leads to house. Hip roof two car garage to		41. Distance from and Frontage on Road 20' /			
45. Sources of Information title abstracts, city directories Souvenir Album of Hannibal (1891) illustrated History of Marion County (1884) pp. 599, 894. Mirror of Hannibal (1905) pp. 340, 437, illus. p. 177.		46. Prepared by E. Hamilton		47. Organization Landmarks Comm.	
		48. Date 6/79			
		49. Revision Date(s)			

#42. (cont'd)

story side porch on west is decorated with late Victorian gingerbread.

#43. (cont'd)

it to her neice Cornelia Thompson, wife of Rufus Easton Anderson (b. 1833), a noted lawyer, prosecuting attorney for the county 1888-1890, and grandson of Rufus Easton, second U. S. Congressman from Missouri. They moved here from their other large house at 108 N. Sixth Street (also still standing) by 1885. About 1902 they exchanged houses with Robert A. Curts (1853-c.1912) an undertaker and owner of the Loudon Livery Stable at 621 Broadway, the largest one in the region. On June 3, 1903, his elder daughter Lonnie B. drowned in the sinking of the "Flying Eagle" excursion boat, one of the principle disasters in Hannibal history.

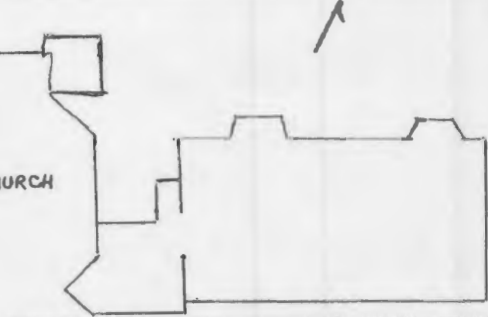
#45. (cont'd)

Story of Hannibal (1976), pp. 23, 88, 123.



MA-AS-001-345

State Historical Survey and Planning Office, State Capitol Building, Room B-25,
HISTORIC INVENTORY Jefferson City, Missouri 65101

1 No 2 County Marion	4. Present Name(s) Dulany Memorial Building	1. No.	
3 Location of Negatives Hannibal City Hall	5. Other Name(s)		
6 Specific Location 1019 Broadway 189' on Broadway x 131' deep, OL 66			
7 City or Town If Rural, Township & Vicinity Hannibal, MO 63401	16. Thematic Category	2. County Marion	
8 Site Plan with North Arrow BROADWAY	17. Date(s) or Period constructed 1925.		
	18. Style or Design Collegiate Gothic		
	19. Architect or Engineer		
	20. Contractor or Builder		
	21. Original Use, if apparent Sunday School		
9 Coordinates UTM Lat Long	22. Present Use Sunday School		4 Present Name(s) Dulany Memorial Building
10 Site <input type="checkbox"/> Building <input checked="" type="checkbox"/> Structure <input type="checkbox"/> Object <input type="checkbox"/>	23 Ownership Public <input type="checkbox"/> Private <input checked="" type="checkbox"/>		
11 On National Register? Yes <input type="checkbox"/> No <input checked="" type="checkbox"/>	24. Owner's Name & Address, if known Elders of First Christian Church 1101 Broadway Hannibal, MO 63401		
12. Is it Eligible? Yes <input type="checkbox"/> No <input type="checkbox"/>	25. Open to Public? Yes <input checked="" type="checkbox"/> No <input type="checkbox"/>		
13 Part of Estab. Hist. Dist.? Yes <input type="checkbox"/> No <input checked="" type="checkbox"/>	26. Local Contact Person or Organization Rev. Larry R. Veatch		
14. District Potent'l? Yes <input type="checkbox"/> No <input type="checkbox"/>	27. Other Surveys in Which Included none		
15 Name of Established District	28. No. of Stories 3		
42 Further Description of Important Features See attached		29. Basement? Yes <input checked="" type="checkbox"/> No <input type="checkbox"/>	
43 History and Significance See attached		30. Foundation Material concrete	
44 Description of Environment and Outbuildings An alley on the line of Eleventh Street was closed to permit joining of church and school.		31. Wall Construction brick	
45 Sources of Information Hagood, <u>Story of Hannibal</u> (1976), pp. 165-166.		32. Roof Type & Material gable, comp. shingle	
46. Prepared by E. Hamilton		33. No. of Bays Front 7 Side 2	
47. Organization Landmarks Comm.		34. Wall Treatment Flemish bond	
48. Date 6/79		35. Plan Shape rectangular	
49. Revision Date(s)		36. Changes (Explain in #42) Addition <input type="checkbox"/> Altered <input type="checkbox"/> Moved <input type="checkbox"/>	
50. Distance from and Frontage on Road		37. Condition Interior _____ Exterior <u>excellent</u>	
51. Photo		38. Preservation Underway? Yes <input type="checkbox"/> No <input checked="" type="checkbox"/>	
52. Endangered? By What? Yes <input type="checkbox"/> No <input checked="" type="checkbox"/>		39. Visible from Public Road? Yes <input checked="" type="checkbox"/> No <input type="checkbox"/>	
53. Distance from and Frontage on Road		40. Distance from and Frontage on Road	

5 City Name(s)
1019 Broadway

#42.

Third bay from right has entrance tower; double doors in a limestone framed basket arch, surmounted by three small square windows and a large rectangular stair window set in a beveled limestone surround, divided into nine lights by limestone mullions and filled with stained glass of a geometric pattern. Remaining windows are metal framed casements set in similar limestone surrounds. Continuous limestone sills on first and third floors; limestone niche in gable of east end. Left front bay is a two story bay window with parapet forming third floor balcony. Gable ends have stone capped parapets. One story linking building between Dulany Memorial and Church. Brickwork has been recently coarsely tuckpointed.

#43.

11/1890

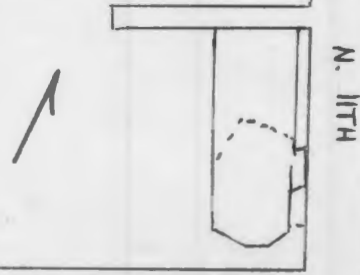

The First Christian Church moved to the adjacent site on Broadway. In 1924, the heirs of Thomas G. and Mary T. Dulany contributed the land and \$60,000 for the construction of a new education building. Mary was the daughter of William Henry Dulany, one of the city's most successful lumbermen, and Thomas was a cousin from Paris, Missouri, who was associated with the business of his wife's family.





HISTORIC INVENTORY

MA-AS 001-346

1 No		4 Present Name(s) Pilgrim Congregational Church		1 No
County Marion		5 Other Name(s) First United Pentecostal Church		
3 Location of Negatives Hannibal Arts Council				2 Cour't Marion
6 Specific Location 1100 Broadway Lot 1, Lakenan Subdivision East part O. L. 70		16 Thematic Category		
7 City or Town II Rural, Township & Vicinity Hannibal		17 Date(s) or Period Constructed 1890 - 1891		3 Present Names Pilgrim Congregational Church
8 Site Plan with North Arrow 		18 Style or Design Gothic Revival		
		19 Architect or Engineer W.B. Hartigan		4 Present Names Pilgrim Congregational Church
		20 Contractor or Builder Hogg & Sons		
		21 Original Use, if apparent church		
		22 Present Use church		
9 Coordinates UTM Lat Long		23 Ownership Public <input type="checkbox"/> Private <input checked="" type="checkbox"/>		5 Other Names First United Pentecostal Church
10 Site I Building <input checked="" type="checkbox"/> Structure I Object I		24 Owner's Name & Address, if known First United Pentecostal Church of Hannibal 1100 Broadway, Hannibal		
On National Register? Yes <input type="checkbox"/> No <input checked="" type="checkbox"/>		25 Open to Public? Yes <input checked="" type="checkbox"/> No <input type="checkbox"/>		
12 Is II Eligible? Yes <input type="checkbox"/> No <input type="checkbox"/>		26 Local Contact Person or Organization Calvin S. Albert, pastor		
13 Part of Estab Hist Dist? Yes <input type="checkbox"/> No <input checked="" type="checkbox"/>		27 Other Surveys in Which Included none		6 Other Names First United Pentecostal Church
14 District Potent'l? Yes <input checked="" type="checkbox"/> No <input type="checkbox"/>				
15 Name of Established District				
42 Further Description of Important Features Early photos show a round cupola at the junction of gables and apse. Roof cresting remained until recently. Stone foundation extends to 1st floor windows. Transepts have gables; apse and N end have high hips. E window has new glass in form of cross. A large terracotta cornice and frieze at the base of transept gables extends around apse to become sill for upper level of windows grouped in twos at sides and three at end.				Photo 
43 History and Significance Pilgrim Congregational Church was organized by Rev. J.H. Harwood on Sept. 15, 1880, following the dissolution of the First Congregational Church. It worshipped at several locations before this building was constructed at a cost of \$13,775. It was dedicated May 6, 1891, but the congregation dissolved about 1915. After a period as the clubhouse of the Knights of Pythias, the building was purchased in 1948 by the present owner, which (over)				
44 Description of Environment and Outbuildings				7 Other Names First United Pentecostal Church
46 Sources of Information Souvenir Album of Hannibal (1891), illus. Mirror of Hannibal (1905), pp 213-215; illus. p. 214 Hannibal Courier-Post, 3/25/1905 "Bits of Hannibal, Mo." (1903) photo album in Mark Twain Museum				
48 Prepared by Esley Hamilton				
47 Organization Hannibal Arts Council				
48 Date 8/82				49 Revision Date(s)



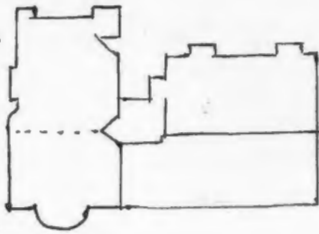
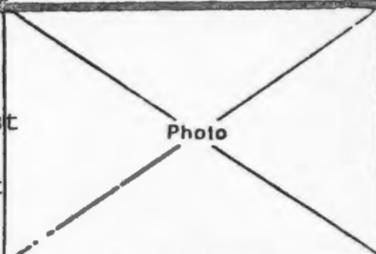
43. (cont.) had been organized August, 1945.

45. (cont.) Story of Hannibal (1976), p. 213, illus.



MA-AS-001-347

State Historical Survey and Planning Office, State Capitol Building, Room B-25,
HISTORIC INVENTORY Jefferson City, Missouri 65101

<p>1 No</p> <p>2 County Marion</p> <p>3 Location of Negatives Hannibal Arts Council</p> <p>6 Specific Location 1101 Broadway - part Out Lot 66</p> <p>7 City or Town If Rural, Township & Vicinity Hannibal, MO 63401</p> <p>8 Site Plan with North Arrow BROADWAY</p> <div style="text-align: center;">  </div> <p>9 Coordinates UTM Lat Long</p> <p>10 Site II Structure II Building II Object II</p> <table border="1" style="width: 100%; border-collapse: collapse;"> <tr> <td>11 On National Register? Yes II No II</td> <td>12 Is II Eligible? Yes II No II</td> </tr> <tr> <td>13 Part of Estab. Hist Dist.? Yes II No II</td> <td>14 District Potent'l? Yes II No II</td> </tr> </table> <p>15 Name of Established District</p>	11 On National Register? Yes II No II	12 Is II Eligible? Yes II No II	13 Part of Estab. Hist Dist.? Yes II No II	14 District Potent'l? Yes II No II	<p>4. Present Name(s) First Christian Church</p> <p>5. Other Name(s)</p> <p>16. Thematic Category</p> <p>17 Date(s) or Period Constructed 1890</p> <p>18 Style or Design German Gothic</p> <p>19. Architect or Engineer</p> <p>20. Contractor or Builder</p> <p>21. Original Use, if apparent church</p> <p>22. Present Use church</p> <p>23 Ownership Public II Private II</p> <p>24. Owner's Name & Address, if known First Christian Church</p> <p>25. Open to Public? Yes II No II</p> <p>26. Local Contact Person or Organization church office</p> <p>27. Other Surveys in Which Included None</p>	<p>28. No. of Stories 1</p> <p>29. Basement? Yes II No II full</p> <p>30. Foundation Material stone</p> <p>31. Wall Construction stone</p> <p>32. Roof Type & Material gable comp. shingle</p> <p>33. No. of Bays Front 3 Side irr.</p> <p>34. Wall Treatment rock-face, random-width courses</p> <p>35. Plan Shape irregular</p> <p>36. Changes (Explain in #42) Addition II Altered II Moved II</p> <p>37. Condition Interior good Exterior excellent</p> <p>38. Preservation Underway? Yes II No II</p> <p>39. Endangered? By What? Yes II No II</p> <p>40. Visible from Public Road? Yes II No II</p> <p>41. Distance from and Frontage on Road</p>
11 On National Register? Yes II No II	12 Is II Eligible? Yes II No II					
13 Part of Estab. Hist Dist.? Yes II No II	14 District Potent'l? Yes II No II					
<p>42 Further Description of Important Features Oval interior has much original wood-work but has been rearranged several times. Large pointed stained-glass window containing rose section has 4 rectangular windows below. It is flanked by matching pointed-arched projecting entries; one to west topped by gable; one to east forms base of 3-stage tower with steeple, gabled top in German tradition, but with eccentric rounded tourelles at corners; date inscribed immediately over door, 4 bay support wing at rear has exposed basement and semicircular rear-wall.</p> <p>43 History and Significance The first building of the Christian Church, built 1848 at the SW corner Sixth and Bird, was replaced by the existing double house in 1878. The congregation then took over the former Second Presbyterian building at Fifth and Church, which was later replaced by the present Public Library. This new building was made possible by Daniel W. Dulany, the lumberman who lived at 1000 Broadway, nearly opposite this site. The unusual gabled tower, a feature of northern German Gothic architecture, is still a landmark in this part of town. The</p> <p>44 Description of Environment and Outbuildings Large Tudor-revival education wing dated 1925 to east with 1967 Fellowship hall behind it. Catholic Church immediately to west.</p> <p>45 Sources of Information Hagood, <u>Story of Hannibal</u> (1976), p. 96 Greene, <u>Mirror of Hannibal</u> (1905), pp. 192-194</p>		<p>2. County Marion</p> <p>4. Present Name(s) First Christian Church</p> <p>5. Other Name(s)</p> <div style="text-align: center;">  <p>Photo</p> </div> <p>5. Other Name(s)</p> <p>46. Prepared by E. Hamilton</p> <p>47 Organization Hannibal Arts Council</p> <p>48. Date 8/82 49 Revision Date(s)</p>				


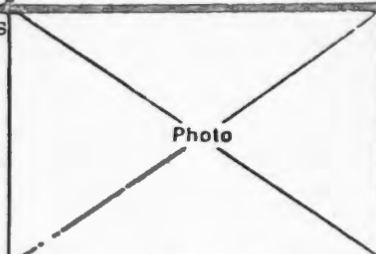
43. attractive collegiate gothic education wing was added 1924-25 by the children of Thomas G. and Mary Dulany, who lived at 200 South Maple. The sanctuary has been somewhat remodeled.





MA-AS-001-348

State Historical Survey and Planning Office, State Capitol Building, Room B-25,
HISTORIC INVENTORY Jefferson City, Missouri 65101

1 No 2 County Marion 3 Location of Negatives Hannibal Arts council 6 Specific Location 1102 Broadway Lot 2 Lakenan's Subdivision of Lot 1, Out Lot 70 7 City or Town Hannibal, Mo II Rural, Township & Vicinity 63401 8 Site Plan with North Arrow <div style="text-align: center;">  BROADWAY </div> 9 Coordinates UTM Lat _____ Long _____ 10 Site II Building <input checked="" type="checkbox"/> Structure II Object II 11 On National Register? Yes II No <input checked="" type="checkbox"/> 12 Is II Eligible? Yes II No II 13 Part of Estab. Hist Dist.? Yes II No <input checked="" type="checkbox"/> 14 District Potent'l? Yes <input checked="" type="checkbox"/> No II 15 Name of Established District _____	4. Present Name(s) Cash-Knott House 5. Other Name(s) 1102 Broadway 16. Thematic Category 17. Date(s) or Period constructed 1890-91 18. Style or Design Queen Anne 19. Architect or Engineer 20. Contractor or Builder 21. Original Use, if apparent residence 22. Present Use residence 23. Ownership Public II Private <input checked="" type="checkbox"/> 24. Owner's Name & Address, if known First United Pentecostal Church of Hannibal 25. Open to Public? Yes II No <input checked="" type="checkbox"/> 26. Local Contact Person or Organization 27. Other Surveys in Which Included None	28. No. of Stories 2 1/2 29. Basement? Yes <input checked="" type="checkbox"/> No II 30. Foundation Material stone 31. Wall Construction brick 32. Roof Type & Material hip, gable, comp. 33. No. of Bays Front 2 Side 3 34. Wall Treatment aluminum siding 35. Plan Shape irregular 36. Changes (Explain in #42) Addition II Altered <input checked="" type="checkbox"/> Moved II 37. Condition Interior _____ Exterior good 38. Preservation Underway? Yes II No <input checked="" type="checkbox"/> 39. Endangered? By What? Yes II No <input checked="" type="checkbox"/> 40. Visible from Public Road? Yes <input checked="" type="checkbox"/> No II 41. Distance from and Frontage on Road _____	1. No. 2. County Marion 3. Present Name(s) Cash-Knott House 4. Other Name(s) 1102 Broadway
42 Further Description of Important Features Alumimun siding obscures most details of 1-over-1 windows. Shed-roof front porch curves around east side, has tuscan columns, plain frieze and entablature, closely-spaced balusters, and rock-face stone grill underneath. Right front bay forms bay window topped by projecting gable. Entry up steep hill to right of house. First-floor front windows have multipaned upper sashes.			
43 History and Significance This house is not shown on the Sanborn Map of 1890 but is illustrated in the <u>Souvenir Album</u> of the following year, when it was the home of R.W. Cash. In 1905 it was the home of John A. Knott the editor of the <u>Morning and Weekly Journal</u>. Robert W. Cash had been fire chief in 1885, and was a gunsmith. He died 1911 age 68. Knott (1854-1917) established the <u>Troy Free Press</u> in 1878 and bought the <u>Hannibal Morning Journal</u> in 1886. He was			
44 Description of Environment and Outbuildings _____			
45 Sources of Information Mt. Olivet Cemetary Souvenir Album of Hannibal, 1891 Greene, <u>Mirror of Hannibal</u> (1905), Illus. p. 175 City directories; file of Roberta Hagood, Hannibal Public Library Van Nada, ed. <u>The Book of Missourians</u> (1906), p. 3			46. Prepared by E. Hamilton 47. Organization Hannibal Arts council 48. Date 8/82 49. Revision Date(s) _____

43. (con't) president of the Missouri Press Association and the Missouri Associated Democratic Clubs. His daughter married Harold Stillwell (1879-1946), a son of Amos J. Stillwell, and they continued to live here.





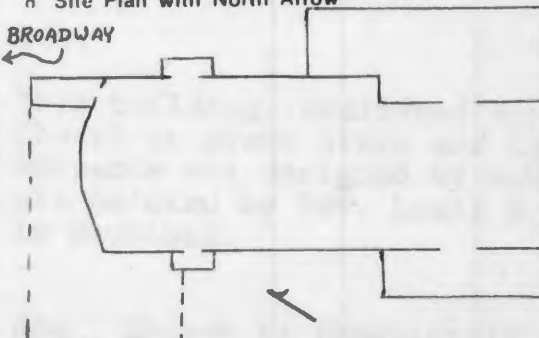

MA-AS-001-349

State Historical Survey and Planning Office, State Capitol Building, Room B-25,
HISTORIC INVENTORY Jefferson City, Missouri 65101

1 No 2 County Marion 3 Location of Negatives Hannibal Arts Council	4. Present Name(s) Milton Strong House 5. Other Name(s) 1110 Broadway	1. No.
6 Specific Location 1110 Broadway S 131 ft., Lot 1 & E 3/8 Ft. of S 131 Ft. Lot 2, Bewley SD of Out Lot 70 7 City or Town Hannibal, MO. 63401 8 Site Plan with North Arrow <div style="text-align: center; margin-top: 20px;"> <p style="margin-top: 10px;">BROADWAY</p> </div>	16. Thematic Category 17. Date(s) or Period constructed 1869 18. Style or Design Italianate 19. Architect or Engineer 20. Contractor or Builder 21. Original Use, if apparent residence 22. Present Use residence 23. Ownership Public <input type="checkbox"/> Private <input checked="" type="checkbox"/> 24. Owner's Name & Address, if known Jane M. Hagan % Jane Ervin; 733 N. 4th Street Quincy, Illinois 25. Open to Public? Yes <input type="checkbox"/> No <input checked="" type="checkbox"/> 26. Local Contact Person or Organization 27. Other Surveys in Which Included None	2. County Marion
9 Coordinates UTM Lat Long 10 Site <input type="checkbox"/> Building <input checked="" type="checkbox"/> Structure <input type="checkbox"/> Object <input type="checkbox"/> 11 On National Register? Yes <input type="checkbox"/> No <input checked="" type="checkbox"/> 12 Is it Eligible? Yes <input type="checkbox"/> No <input type="checkbox"/> 13 Part of Estab. Hist. Dist.? Yes <input type="checkbox"/> No <input checked="" type="checkbox"/> 14. District Potent'l? Yes <input checked="" type="checkbox"/> No <input type="checkbox"/> 15 Name of Established District	28. No. of Stories 2 29. Basement? Yes <input checked="" type="checkbox"/> No <input type="checkbox"/> 30. Foundation Material stone 31. Wall Construction brick 32. Roof Type & Material low hip, comp. shingle 33. No. of Bays Front 5 Side blank 34. Wall Treatment 35. Plan Shape T 36. Changes (Explain in #42) Addition <input type="checkbox"/> Altered <input checked="" type="checkbox"/> Moved <input type="checkbox"/> 37. Condition Interior Exterior excellent 38. Preservation Underway? Yes <input type="checkbox"/> No <input checked="" type="checkbox"/> 39. Endangered? By What? Yes <input type="checkbox"/> No <input checked="" type="checkbox"/> 40. Visible from Public Road? Yes <input checked="" type="checkbox"/> No <input type="checkbox"/> 41. Distance from and Frontage on Road	4. Present Name(s) Milton Strong House
42 Further Description of Important Features Windows are 4-over-4; lower ones have decorative shaped lintels, upper ones curved. Upper windows have striped canvas awnings. Porch across W 3 bays has paired posts, bracketed frieze and modillioned cornice. Broad main cornice has large paired brackets which descend to take in frieze-molding. W wall blank where W wing has been removed. Front door has sidelights, toplights. One-story rear wing.		5. Other Name(s) 1110 Broadway
43 History and Significance Milton Strong (1827-1897) bought this lot in 1868. The house was originally cruciform in shape with a large cupola, but the west wing was removed after 1920. Strong came to Hannibal from Erie, Pa. in 1851 and in 1858 began a dry goods business with James S. Brittingham. It was located at 102-104 North Main for over 60 years. After his death the house was shared by his widow Louisa (1836-1917) and son-in-law Beverly Hixon.		
44 Description of Environment and Outbuildings House sits on hill high above Broadway, ascended by stone staircase.		
45 Sources of Information city directories; title abstract Holcombe, History of Marion County (c1884), p. 997	46. Prepared by E. Hamilton 47. Organization Hannibal Arts Council 48. Date 8/82 49. Revision Date(s)	





State Historical Survey and Planning Office, State Capitol Building, Room B-25,
HISTORIC INVENTORY
 Jefferson City, Missouri 65101

1 No		4. Present Name(s) St. Mary's Church		1. No.
2 County Marion		5. Other Name(s)		
3 Location of Negatives Hannibal City Hall				
6 Specific Location 1111 Broadway W. 230' of OL 67		16. Thematic Category		2. County Marion
7 City or Town If Rural, Township & Vicinity Hannibal, MO 63401		17. Date(s) or Period constructed 1955		
8 Site Plan with North Arrow 		18. Style or Design modern		
9 Coordinates Lat Long		19. Architect or Engineer Shaughnessy & Bauer		
10 Site <input type="checkbox"/> Building <input checked="" type="checkbox"/> Structure <input type="checkbox"/> Object <input type="checkbox"/>		20. Contractor or Builder		
11 On National Register? Yes <input type="checkbox"/> No <input checked="" type="checkbox"/>		21. Original Use, if apparent church		
12 Is It Eligible? Yes <input type="checkbox"/> No <input type="checkbox"/>		22. Present Use church		
13 Part of Estab. Yes <input type="checkbox"/> No <input checked="" type="checkbox"/>		23. Ownership Public <input type="checkbox"/> Private <input checked="" type="checkbox"/>		
14. District Yes <input type="checkbox"/> No <input type="checkbox"/>		24. Owner's Name & Address, if known Catholic Church of Hannibal 2100 Chestnut St. Hannibal, MO 63401		
15 Name of Established District		25. Open to Public? Yes <input checked="" type="checkbox"/> No <input type="checkbox"/>		
42 Further Description of Important Features See attached		26. Local Contact Person or Organization		4. Present Name(s) St. Mary's Church
43 History and Significance See attached		27. Other Surveys in Which Included none		
44 Description of Environment and Outbuildings		28. No. of Stories 1		
45 Sources of Information Catholic Church of Hannibal records Hagood, <u>Story of Hannibal</u> (1976), pp. 230 (illus. 272.		29. Basement? Yes <input checked="" type="checkbox"/> No <input type="checkbox"/> full		
		30. Foundation Material concrete		
		31. Wall Construction brick		
		32. Roof Type & Material low gable, comp. shingle		
		33. No. of Bays Front 1 Side 15		
		34. Wall Treatment stretcher bond		
		35. Plan Shape irreg.		
		36. Changes (Explain in #42) Addition <input type="checkbox"/> Altered <input type="checkbox"/> Moved <input type="checkbox"/>		5. Other Name(s) 1111 Broadway
		37. Condition Interior excellent Exterior excellent		
		38. Preservation Underway? Yes <input type="checkbox"/> No <input checked="" type="checkbox"/>		
		39. Endangered? Yes <input type="checkbox"/> No <input checked="" type="checkbox"/> By What?		
		40. Visible from Public Road Yes <input checked="" type="checkbox"/> No <input type="checkbox"/>		
		41. Distance from and Frontage on Road		
				
		46. Prepared by E. Hamilton		
		47. Organization Landmarks Comm.		
		48. Date 6/79		
		49. Revision Date(s)		



MA-AS-001-351

State Historical Survey and Planning Office, State Capitol Building, Room B-25,
HISTORIC INVENTORY Jefferson City, Missouri 65101

1 No 2 County Marion 3 Location of Negatives Hannibal Arts Council 6 Specific Location 1112 Broadway. W 38 5/8 ft. of S 131 ft. of Lot 2, Bewley Subd. of Out Lot 70 7 City or Town If Rural, Township & Vicinity Hannibal, MO 63401 8 Site Plan with North Arrow <div style="text-align: center;">  BROADWAY </div> 9 Coordinates UTM Lat _____ Long _____ 10 Site <input type="checkbox"/> Building <input checked="" type="checkbox"/> Structure <input type="checkbox"/> Object <input type="checkbox"/> 11 On National Register? Yes <input type="checkbox"/> No <input checked="" type="checkbox"/> 12 Is Eligible? Yes <input type="checkbox"/> No <input type="checkbox"/> 13 Part of Estab. Hist. Dist.? Yes <input type="checkbox"/> No <input checked="" type="checkbox"/> 14 District Potent'? Yes <input checked="" type="checkbox"/> No <input type="checkbox"/> 15 Name of Established District	4. Present Name(s) Beverly E. Hixson House 5. Other Name(s) 1112 Broadway 16. Thematic Category 17. Date(s) or Period constructed 1921-23 18. Style or Design 19. Architect or Engineer 20. Contractor or Builder 21. Original Use, if apparent residence 22. Present Use residence 23. Ownership Public <input type="checkbox"/> Private <input checked="" type="checkbox"/> 24. Owner's Name & Address, if known Regina S. Hunt 25. Open to Public? Yes <input type="checkbox"/> No <input checked="" type="checkbox"/> 26. Local Contact Person or Organization 27. Other Surveys in Which Included None	28. No. of Stories 2 29. Basement? Yes <input checked="" type="checkbox"/> No <input type="checkbox"/> 30. Foundation Material concrete 31. Wall Construction masonry (?) 32. Roof Type & Material hip comp. shingle 33. No. of Bays Front 2 Side blank 34. Wall Treatment stucco 35. Plan Shape L 36. Changes (Explain in #42) Addition <input type="checkbox"/> Altered <input type="checkbox"/> Moved <input type="checkbox"/> 37. Condition Interior _____ Exterior good 38. Preservation Underway? Yes <input type="checkbox"/> No <input checked="" type="checkbox"/> 39. Endangered? By What? Yes <input type="checkbox"/> No <input checked="" type="checkbox"/> 40. Visible from Public Road? Yes <input checked="" type="checkbox"/> No <input type="checkbox"/> 41. Distance from and Frontage on Road 138 ft. 5 in.
42 Further Description of Important Features Balustraded terrace in front of house. Single door with sidelights has shed roofed shelter on brackets. Double-hung windows have 4 vertical panes over one. Second-floor oriel in W bay has central window with 5 upper panes.		5 Other Name(s) 1112 Broadway <div style="text-align: center;">  Photo </div>
43 History and Significance This house was built on the site of the west wing of the larger and older house next door at 1110 Broadway, built by Milton Strong. Beverly E. Hixson married Emma, Strong's daughter, and after Mrs. Strong's death he built this house. Hixson was the son of B.F. Hixson (1827-1910), hardware store owner and Mayor of Hannibal in 1861. Beverly Hixson worked in the family business until it was purchased by Percy Hayden in 1927. He founded		
44 Description of Environment and Outbuildings House sits on steep hill above Broadway, approached by concrete staircase.		
45 Sources of Information City directories Sanborn Maps 1913, 1924 Hagood, <u>Story of Hannibal</u> (1876), pp 92,93,173.	46. Prepared by E. Hamilton 47. Organization Hannibal Arts Council 48. Date 8/82 49. Revision Date(s)	

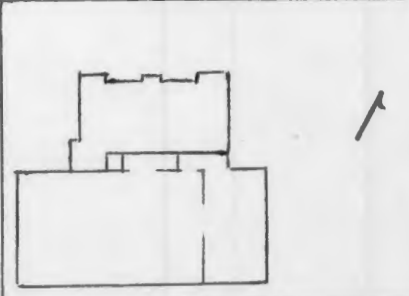
43. (con't) Hixson Shoe company in 1894, which became Star Shoe in 1899.





MA-AS-001-352

State Historical Survey and Planning Office, State Capitol Building, Room B-25,
HISTORIC INVENTORY Jefferson City, Missouri 65101

1 No		4. Present Name(s) James Henry McCooley Memorial		1. No.
2 County Marion		5. Other Name(s) Immaculate Conception School		
3 Location of Negatives Hannibal City Hall				
6 Specific Location 1115 Broadway W. 230' of OL 67		16. Thematic Category		2. County Marion
		17. Date(s) or Period constructed 1926		
7 City or Town If Rural, Township & Vicinity Hannibal, MO 63401		18. Style or Design		4. Present Name(s) James Henry McCooley Memorial
8 Site Plan with North Arrow BROADWAY 		19. Architect or Engineer Martin J. Giese, Quincy		
		20. Contractor or Builder		5. Other Name(s) Immaculate Conception School
9 Coordinates UTM Lat Long		21. Original Use, if apparent school		
		22. Present Use school		
10 Site <input type="checkbox"/> Building <input checked="" type="checkbox"/> Structure <input type="checkbox"/> Object <input type="checkbox"/>		23. Ownership Public <input type="checkbox"/> Private <input checked="" type="checkbox"/>		
		24. Owner's Name & Address, if known Catholic Church of Hannibal 2100 Chestnut St Hannibal, MO 63401		
11 On National Register? Yes <input type="checkbox"/> No <input checked="" type="checkbox"/>		25. Open to Public? Yes <input type="checkbox"/> No <input type="checkbox"/>		6. Other Name(s) Immaculate Conception School-1115 Broadway
		26. Local Contact Person or Organization		
12. Is Eligible? Yes <input type="checkbox"/> No <input type="checkbox"/>		27. Other Surveys in Which Included none		
13. Part of Estab Yes <input type="checkbox"/> No <input checked="" type="checkbox"/>		28. No. of Stories 3		
14. District Potenti? No <input type="checkbox"/>		29. Basement? Yes <input checked="" type="checkbox"/> No <input type="checkbox"/>		
15. Name of Established District		30. Foundation Material concrete		
42 Further Description of Important Features See attached		31. Wall Construction brick		
		32. Roof Type & Material flat, concrete		
43 History and Significance See attached		33. No. of Bays Front 9 Side 6		
		34. Wall Treatment common bond		
44 Description of Environment and Outbuildings See attached.		35. Plan Shape irr. rect.		
		36. Changes (Explain in #42) Addition <input checked="" type="checkbox"/> Altered <input type="checkbox"/> Moved <input type="checkbox"/>		
45 Sources of Information Catholic Church of Hannibal records. Hagood, <u>Story of Hannibal</u> (1976), pp. 91, 114, 165, 231, 255. illus. p. 165.		37. Condition Interior <input type="checkbox"/> Exterior good		
		38. Preservation Underway? Yes <input type="checkbox"/> No <input checked="" type="checkbox"/>		
46. Prepared by E. Hamilton		39. Endangered? By What? Yes <input type="checkbox"/> No <input checked="" type="checkbox"/>		
		40. Visible from Public Road? Yes <input checked="" type="checkbox"/> No <input type="checkbox"/>		
47. Organization Landmarks Comm.		41. Distance from and Frontage on Road		
		48. Date 6/79		
49. Revision Date(s)		49. Revision Date(s)		

#42.

Yellow striated brick with orange brick trim, including stringcourses above first and third floor windows, lintels, frieze below parapet, and large rectangular outlines on end bays. Limestone trim includes continuous sill around second floor, other sills, and inscriptions above door, second floor center windows and on parapet. Paired double hung windows, nine-over-one; first floor windows have original color scheme of green sash in cream frames, while upper windows have been painted white.

#43.


This was the side yard of St. Joseph Academy established about 1865. It became the Catholic parochial high school in 1871. This building was constructed through a gift of \$125,000 in memory of James Henry McCooey (d. 1917) by his sisters Mary and Anna Theresa McCooey (d. 1931). A new wing was built in 1958. In 1966, the high school, run by the Sisters of St. Joseph, closed, but the buildings have continued to be used as the parochial primary school. The McCooeys had an ice business and a grain elevator.

#44. Rear wing and gymnasium has steel truss roof on brick veneer concrete block walls. Three double doors face south Maple Avenue. Rear of property, has tall retaining wall supporting asphalted parking area. In northwest yard is pink granite block apse like shelter inscribed "Junior Biology Class 1958-59".



MA-AS-001-353

State Historical Survey and Planning Office, State Capitol Building, Room B-25,
HISTORIC INVENTORY Jefferson City, Missouri 65101

1 No		4. Present Name(s) <div style="text-align: center;">Hunt-Patton House</div>		1. No.
2 County <div style="text-align: center;">Marion</div>		5. Other Name(s)		
3 Location of Negatives Hannibal, Arts Council		1120 Broadway		
6 Specific Location 1120 Broadway E 50 ft of Lot 3, Bewley's Subdivision of Out Lot 70		16. Thematic Category		2. County Marion
7 City or Town II Rural, Township & Vicinity Hannibal, MO 63401 8 Site Plan with North Arrow <div style="text-align: center;"></div>		17. Date(s) or Period constructed c. 1870		
		18. Style or Design original Italianate		
19. Architect or Engineer		20. Contractor or Builder		4. Present Name(s) Hunt - Patton House
		21. Original Use, if apparent residence		
22. Present Use apartments		23. Ownership Public II Private I X		5. Other Name(s) 1120 Broadway
		24. Owner's Name & Address, if known Frederic M. & Deloris Constable		
9 Coordinates Lat Long		25. Open to Public? Yes II No I X		6. Other Name(s)
		26. Local Contact Person or Organization		
10 Site II Building X I Structure II Object II		27. Other Surveys in Which Included <div style="text-align: center;">None</div>		7. Other Name(s)
11 On National Register? Yes II No I X		12 Is II Eligible? Yes II No I I		
13 Part of Estab. Yes II Hist Dist.? No I X		14. District Potent'l? Yes I X No I I		8. Other Name(s)
15 Name of Established District		15. Distance from and Frontage on Road 50 ft.		
42 Further Description of Important Features House appears to have lost brackets and other Italianate details except for double doors with arched windows and paneling. Porch has patterned grill underneath, partly fluted Ionic columns on rock-faced piers, turned balusters and curving railing, hipped roof with pediment over entry. Secondary entrance in east wing and recent poorly constructed staircase to second floor.				9. Other Name(s) 1120 Broadway
Photo				
43 History and Significance William A. Hunt bought this lot in 1869 and was living here by 1873. He was cashier of the Savings' Bank of Hannibal and a steamboat agent. In 1875 financial reverses caused him to leave Hannibal, when the house was bought by Sarah N., wife of Louis F. Keebaugh. He was a clerk for the Hannibal and St. Joseph railroad. In 1883 they sold to Samuel A. Drake, a merchant associated at that time with J.O. Farmer, who had just moved to 215 North Maple.				
44 Description of Environment and Outbuildings House is set farther back from street than others in this row.				
45 Sources of Information Recorder of Deeds, Palmyra, Books 52, p. 493; 54, p. 23; 66, p. 559; 100, p. 13; 110, p. 54. Notes of Roberta Hagood, Hannibal Public Library Portrait and Biographical Record (1895), p. 236				10. Other Name(s)
46. Prepared by E. Hamilton 47. Organization Hannibal Arts Council 48. Date 8/82 49. Revision Date(s)				


43. (con't) Drake sold in 1887 to John M. Patton (1837-1898), a contractor and mill owner, who was a key figure in the post-war look of Hannibal. After his death his widow moved to Colorado and the house was sold to William J. Roth (1858-1934). He was president of the Hannibal Trust Company and very active in real estate. The Roth Building was just west of here at the northwest corner of Broadway and Maple.





MA-AS-001 354

State Historical Survey and Planning Office, State Capitol Building, Room B-25,
HISTORIC INVENTORY Jefferson City, Missouri 65101

1 No 2 County Marion 3 Location of Negatives Hannibal Arts Council	4. Present Name(s) First W.B. Pettibone House 5. Other Name(s) 1128 Broadway	1 No.	
6 Specific Location 1128 Broadway W 36.13 ft of Lot 3, Bewley's Sub-division of Out Lot 70 7 City or Town Hannibal, MO 63401 8 Site Plan with North Arrow 	16. Thematic Category 17 Date(s) or Period constructed c. 1882 18. Style or Design Italianate 19. Architect or Engineer 20. Contractor or Builder 21. Original Use, if apparent residence 22. Present Use residence 23 Ownership Public <input type="checkbox"/> Private <input checked="" type="checkbox"/> 24. Owner's Name & Address, if known George A. & Mary Belle Viorel 25. Open to Public? Yes <input type="checkbox"/> No <input checked="" type="checkbox"/> 26 Local Contact Person or Organization 27. Other Surveys in Which Included None	28. No. of Stories 2 29. Basement? Yes <input checked="" type="checkbox"/> No <input type="checkbox"/> 30. Foundation Material stone 31. Wall Construction brick 32. Roof Type & Material hip. comp. shingle 33. No. of Bays Front 2 Side 5+2 34. Wall Treatment painted 35. Plan Shape irregular 36. Changes (Explain in #42) Addition <input type="checkbox"/> Altered <input checked="" type="checkbox"/> Moved <input type="checkbox"/> 37. Condition Interior _____ Exterior good 38. Preservation Underway? Yes <input type="checkbox"/> No <input checked="" type="checkbox"/> 39. Endangered? By What? Yes <input type="checkbox"/> No <input checked="" type="checkbox"/> 40. Visible from Public Road? Yes <input checked="" type="checkbox"/> No <input type="checkbox"/> 41. Distance from and Frontage on Road on street 36 ft	2. County Marion 4 Present Name(s) First W.B. Pettibone House 5 Other Name(s) 1128 Broadway
9 Coordinates UTM Lat _____ Long _____ 10 Site <input type="checkbox"/> Building <input checked="" type="checkbox"/> Structure <input type="checkbox"/> Object <input type="checkbox"/> 11 On National Register? Yes <input type="checkbox"/> No <input checked="" type="checkbox"/> 12 Is Eligible? Yes <input type="checkbox"/> No <input type="checkbox"/> 13 Part of Estab. Hist. Dist.? Yes <input type="checkbox"/> No <input checked="" type="checkbox"/> 14. District Potent'? Yes <input checked="" type="checkbox"/> No <input type="checkbox"/> 15 Name of Established District	42 Further Description of Important Features Side windows are segmental-arched with 2 rows of headers; 2-over-2. Bracketed cornice. Lower rear wing has enclosed porch on west side and 2nd floor screened porch at rear. Right front bay projects, with hip-roofed 1st floor bay window. Two-story entrance porch has corner Tuscan columns and shaped slats. 43 History and Significance Wilson B. Pettibone (1858-1946), one of Hannibal's greatest philanthropists, bought this site in 1883 from A.J. Settles, who had apparently erected the house recently as a speculation. Pettibone was the son of a lumberman and in 1890 moved to a new house at 313 North 5th built on the site of his father's. He gave Riverview Park and the Pettibone School to the city, among other benefactions. The house was purchased by James B. Bowles, who sold it 44 Description of Environment and Outbuildings Stone retaining wall on west side. Next lot to west is maintained by City as part of redesigned access to Maple Avenue. Wooden sign in front yard says "Jean Laverne Antiques". 45 Sources of Information Recorder of Deeds, Palmyra, Books 52, p. 493; 54, p. 23; 66, p.559; 100, p. 13; 110, p.45. Hagood, <u>Story of Hannibal</u> (1976).		
46. Prepared by E. Hamilton 47. Organization Hannibal Arts Council 48. Date 8/82 49 Revision Date(s)		5 Other Name(s) 1128 Broadway	

43. (con't) two years later to Daniel M. Dulany, another lumberman. Dulaney lived at 1000 Broadway and had just helped the First Christian Church to erect their new building at 1101 Broadway. He made this house available as a parsonage, first to A.B. Allen of the nearby Congregational Church, later to Levi Marshall of First Christian. Another parsonage was purchased in 1898 at 217 South Maple.





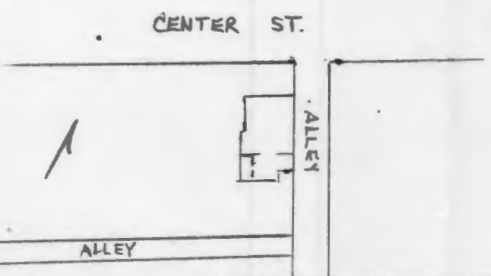
State Historical Survey and Planning Office, State Capitol Building, Room B-25,
HISTORIC INVENTORY Jefferson City, Missouri 65101


1 No		4. Present Name(s) James Franklin Davidson House		1. No.
2 County Marion		5. Other Name(s) 800 Center Street		
3 Location of Negatives Hannibal Arts Council				
6 Specific Location 800 Center Street 65 ft. on Center X 126 ft. deep of Out Lot 76		16. Thematic Category	28. No. of Stories 2½	2. County Marion
7 City or Town II Rural, Township & Vicinity Hannibal, Mo 63401		17 Date(s) or Period constructed 1909	29. Basement? Yes <input checked="" type="checkbox"/> No <input type="checkbox"/>	
8 Site Plan with North Arrow		18 Style or Design	30. Foundation Material concrete	
		19 Architect or Engineer	31. Wall Construction brick	4. Present Name(s) James Franklin Davidson House
		20. Contractor or Builder	32. Roof Type & Material gable, comp. shingle	
		21. Original Use, if apparent residence	33. No. of Bays Front 3 Side 3	
		22. Present Use residence	34. Wall Treatment stretcher bond	5. Other Name(s) 800 Center Street
		23 Ownership Public <input type="checkbox"/> Private <input checked="" type="checkbox"/>	35. Plan Shape rectangular	
		24. Owner's Name & Address, if known Harry Flavell, Jr. 800 Center Street Hannibal, Mo. 63401	36. Changes (Explain in #42) Addition <input type="checkbox"/> Altered <input type="checkbox"/> Moved <input type="checkbox"/>	
9 Coordinates UTM Lat Long		25 Open to Public? Yes <input type="checkbox"/> No <input checked="" type="checkbox"/>	37 Condition Interior Exterior good	
10 Site <input type="checkbox"/> Building <input checked="" type="checkbox"/> Structure <input type="checkbox"/> Object <input type="checkbox"/>		26 Local Contact Person or Organization	38. Preservation Underway? Yes <input type="checkbox"/> No <input checked="" type="checkbox"/>	
11 On National Register? Yes <input type="checkbox"/> No <input checked="" type="checkbox"/>		27. Other Surveys in Which Included none	39. Endangered? By What? Yes <input type="checkbox"/> No <input checked="" type="checkbox"/>	
12 Is II Eligible? Yes <input type="checkbox"/> No <input type="checkbox"/>			40. Visible from Public Road? Yes <input checked="" type="checkbox"/> No <input type="checkbox"/>	
13 Part of Estab. Hist. Dist.? Yes <input type="checkbox"/> No <input checked="" type="checkbox"/>			41. Distance from and Frontage on Road 65 ft.	
14. District Potent? Yes <input checked="" type="checkbox"/> No <input type="checkbox"/>				
15 Name of Established District				
42 Further Description of Important Features Stone-capped brick terrace across front has porch in center bay: brick piers flank tuscan columns and support plain frieze, hipped roof, and balustrade with turned balusters. Broad 1-over-1 windows have stone sills; 3-part window 2nd floor center. Oriel 2nd floor E. Bracketed cornice. 3 front hipped dormers have shingled sides, exposed modillions, 12-over-1 windows. Two windows in gable ends. Enclosed porches at rear.				
43 History and Significance James Franklin Davidson married Mary Helm, youngest daughter of Judge J.B. Helm, leading lawyer and businessman in Hannibal in the 1850's and 1860's. Davidson was a lawyer who served as state representative and as president of the Bluff City Telephone Co. Mrs. Helm died here in 1937.				
44 Description of Environment and Outbuildings				
45 Sources of Information Davidson Family City directories date engraved on porch? Hagood Story of Hannibal (1976), p. 104		46. Prepared by E Hamilton		
		47 Organization Hannibal Arts Council		
		48. Date 8/82 49 Revision Date(s)		



State Historical Survey and Planning Office, State Capitol Building, Room B-25,
HISTORIC INVENTORY Jefferson City, Missouri 65101

MA-AS-001-356

1 No		4. Present Name(s)		1. No.
2 County		Louisa Johnson House		
Marion		5. Other Name(s)		
3 Location of Negatives		909-911 Center Street		2. County
Hannibal Arts Council				
6 Specific Location E 9 ft. of Lot 7 and all Lot 8, Brittingham's Subdivision of Out Lot 72		16. Thematic Category		
7 City or Town II Rural, Township & Vicinity		17. Date(s) or Period		3. Present Name(s)
Hannibal, MO 63401		constructed c. 1893		
8 Site Plan with North Arrow		18 Style or Design		
		Queen Anne		4. Present Name(s)
		19. Architect or Engineer		
		20. Contractor or Builder		
9 Coordinates		21. Original Use, if apparent		5. Other Name(s)
Lat		residence		
Long		22. Present Use		
10		23 Ownership		6. Other Name(s)
Site II Building IX		Public II Private X		
Structure II Object II		24. Owner's Name & Address, if known		
11 On National Register? Yes II No IX		Arthur W. Cornelius		7. Other Name(s)
12 Is II Eligible? Yes II No II		25. Open to Public? Yes II No X		
13 Part of Estab. Hist. Dist.? Yes II No IX		26. Local Contact Person or Organization		
14. District Potent'l? Yes IX No II		27. Other Surveys in Which Included		8. Other Name(s)
15 Name of Established District		None		
42 Further Description of Important Features First floor is clapboard topped by 9 courses of straight shingles, them staggered shingles above that. E & W gables are pedimented with rounded shingles; front gable has rounded shingles below two small roundheaded windows and shingles following the double curve above that. This gable has return on right and drops on left to 1/2 story above corner entry verandah, including a quarter-round fanlight. One tapered column on pedestal supports NE corner. Most windows plain double-hung. One-story plus basement				9. Other Name(s)
43 History and Significance When built, this was 829 Center Street. Louisa Johnson bought this site in 1892. She was also called Johanna and was the wife of John P. Johnson, a railroad laborer who died about 1911. The Rev. W.A. Waterman of Pilgrim Congregational Church lived with them about 1910-12.				
44 Description of Environment and Outbuildings Ground drops sharply to rear, exposing basement. Alley marking E edge of Out Lot 72 passes house on east.				
45 Sources of Information Recorder of Deeds, Palmyra City directories				10. Other Name(s)
46. Prepared by				
E. Hamilton				
47. Organization				11. Other Name(s)
Hannibal Arts Council				
48. Date 8/82 49 Revision Date(s)				



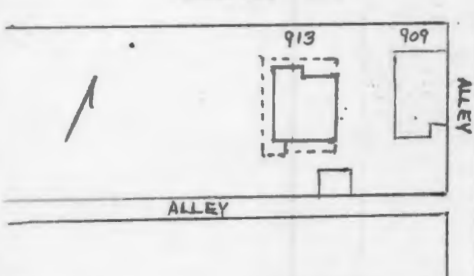
42. (con't) addition at rear.





State Historical Survey and Planning Office, State Capitol Building, Room B-25,
HISTORIC INVENTORY Jefferson City, Missouri 65101

MA-AS-001-357

<p>1 No</p> <p>2 County Marion</p> <p>3 Location of Negatives Hannibal Arts Council</p> <p>6 Specific Location E. 50 ft. of W. 100 ft. of Lot 7, Brittingham's Sub-division of Out Lot 72</p> <p>7 City or Town II Rural, Township & Vicinity Hannibal, MO 63401</p> <p>8 Site Plan with North Arrow</p> <div style="text-align: center;"> <p>CENTER ST.</p>  </div> <p>9 Coordinates UTM Lat Long</p> <p>10 Site II Building <input checked="" type="checkbox"/> Structure II Object II</p> <p>11 On National Register? Yes II No <input checked="" type="checkbox"/></p> <p>12 Is II Eligible? Yes II No II</p> <p>13 Part of Estab. Hist Dist.? Yes II No <input checked="" type="checkbox"/></p> <p>14 District Potent? Yes <input checked="" type="checkbox"/> No II</p> <p>15 Name of Established District</p>	<p>4. Present Name(s) Logan-Gore House</p> <p>5 Other Name(s)</p> <p>913 Center Street</p> <p>16. Thematic Category</p> <p>17. Date(s) or Period constructed c. 1896</p> <p>18. Style or Design Queen Anne</p> <p>19. Architect or Engineer</p> <p>20. Contractor or Builder</p> <p>21. Original Use, if apparent residence</p> <p>22. Present Use residence</p> <p>23 Ownership Public II Private <input checked="" type="checkbox"/></p> <p>24. Owner's Name & Address, if known Sandra J. Mahan</p> <p>25. Open to Public? Yes II No <input checked="" type="checkbox"/></p> <p>26. Local Contact Person or Organization</p> <p>27. Other Surveys in Which Included none</p>	<p>28. No. of Stories 2</p> <p>29. Basement? full Yes <input checked="" type="checkbox"/> No II</p> <p>30. Foundation Material stone</p> <p>31. Wall Construction brick</p> <p>32. Roof Type & Material high hip, gable, comp.</p> <p>33. No. of Bays Front 4 Side 3</p> <p>34. Wall Treatment stretcher bond</p> <p>35. Plan Shape irr. square</p> <p>36. Changes (Explain in #42) Addition II Altered II Moved II</p> <p>37. Condition Interior Exterior good</p> <p>38. Preservation Underway? Yes II No <input checked="" type="checkbox"/></p> <p>39. Endangered? By What? Yes II No <input checked="" type="checkbox"/></p> <p>40. Visible from Public Road? Yes <input checked="" type="checkbox"/> No II</p> <p>41. Distance from and Frontage on Road</p>	<p>1. No.</p> <p>2. County Marion</p> <p>4. Present Name(s) Logan-Gore House</p> <p>5. Other Name(s) 913 Center</p>
<p>42 Further Description of Important Features Beautifully maintained original porch has columns with very high, bracketed inposts supporting bracket-arches whose spandrels are infilled with beaded spindles. Porch curves around west side of house. Plain 1-over-1 windows have shutter hardware, radiating brick lintels, and stone sills. Right front bay breaks forward slightly and is topped by gable with rounded shingles and triangular colored glass window. Roof rises to platform, probably originally a widows walk. Plain frieze and boxed cornice.</p>			<p>Photo</p>
<p>43 History and Significance When built, this was 911 Center Street. John Logan Sr. (1819-1901) was living here by 1897, about the time he and his sons John Jr. and Harry K. opened their shoe business on North Main. It developed into the Bluff City Shoe Co. The year after his death the house was purchased by Roberta Adelaide ("Bertie") Gore (1848-1925). She was the daughter of Robert Green and widow of Joshua C. Gore (1849-1880), who was the brother of Linnie, Mrs. J.P. Richards. She built an addition to the house 1904-5. Her daughter married E.H. Bounds of</p>			
<p>44 Description of Environment and Outbuildings Ground drops steeply to rear, exposing basement. Board-and-batten garage at back of lot.</p>			
<p>45 Sources of Information Notes of Mrs. John Logan, Louisiana, Mo. Notes of Roberta Hagood, Hannibal Public Library City directories; 1850 census</p>		<p>46. Prepared by E. Hamilton</p> <p>47. Organization Hannibal Arts Council</p> <p>48. Date 8/82 49. Revision Date(s)</p>	


43. (con't) 1012 Center Street. In the 1920's William Baker Richards (1862-1927), the son of J.P. Richards, lived here.





State Historical Survey and Planning Office, State Capitol Building, Room B-25,
HISTORIC INVENTORY Jefferson City, Missouri 65101

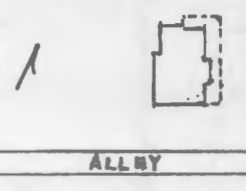
MA-AS-001-358

1 No		4. Present Name(s) <div style="text-align: center;">John A. Sydney House</div>		1. No.	
2 County <div style="text-align: center;">Marion</div>		5. Other Name(s)			2. County Marion
3 Location of Negatives Hannibal Arts Council		915 Center Street			
6 Specific Location W 50 ft. of Lot 7, Brittingham's Subdivision of Out Lot 72		16. Thematic Category		5. Other Name(s) 915 Center Street	
7 City or Town If Rural, Township & Vicinity Hannibal, MO 63401		17. Date(s) or Period constructed 1892-3			
8 Site Plan with North Arrow <div style="text-align: center;">CENTER ST.</div> 		18. Style or Design Queen Anne			
		19. Architect or Engineer		28. No. of Stories 2	
		20. Contractor or Builder		29. Basement? Yes <input checked="" type="checkbox"/> No <input type="checkbox"/>	
		21. Original Use, if apparent residence		30. Foundation Material stone	
		22. Present Use residence		31. Wall Construction frame	
		23 Ownership Public <input type="checkbox"/> Private <input checked="" type="checkbox"/>		32. Roof Type & Material gable	
		24. Owner's Name & Address, if known Rosie J. Icke		33. No. of Bays Front 2 Side 2	
9 Coordinates UTM Lat _____ Long _____				34. Wall Treatment asbestos shingles	
10 Site <input type="checkbox"/> Building <input checked="" type="checkbox"/> Structure <input type="checkbox"/> Object <input type="checkbox"/>				35. Plan Shape irr. square	
11 On National Register? Yes <input type="checkbox"/> No <input checked="" type="checkbox"/>		12 Is Eligible? Yes <input type="checkbox"/> No <input type="checkbox"/>		36. Changes (Explain in #42) Addition <input type="checkbox"/> Altered <input checked="" type="checkbox"/> Moved <input type="checkbox"/>	
13 Part of Estab. Hist Dist.? Yes <input type="checkbox"/> No <input checked="" type="checkbox"/>		14. District Potent? Yes <input checked="" type="checkbox"/> No <input type="checkbox"/>		37. Condition Interior _____ Exterior good	
15 Name of Established District		25. Open to Public? Yes <input type="checkbox"/> No <input checked="" type="checkbox"/>		38. Preservation Underway? Yes <input type="checkbox"/> No <input checked="" type="checkbox"/>	
		26. Local Contact Person or Organization		39. Endangered? By What? Yes <input type="checkbox"/> No <input checked="" type="checkbox"/>	
		27. Other Surveys in Which Included <div style="text-align: center;">none</div>		40. Visible from Public Road? Yes <input type="checkbox"/> No <input checked="" type="checkbox"/>	
				41. Distance from and Frontage on Road	
42 Further Description of Important Features Right front bay, E & W ends have pedimented gables with rounded shingles and diamond-shaped windows edged in small panes. Front porch has been replaced with brick piers, pyramidal posts, hipped roof. Plain 1-over-1 windows. Two-story bay window with turret roof on E side, 1-story bay window on W side.					
43 History and Significance When built, this was 913 Center Street. John A. Sydney purchased this site in 1892. He was a bookkeeper for the lumber company of Herriman and Curd. He lived here until after 1912.					
44 Description of Environment and Outbuildings Ground drops sharply to rear exposing basement.					
45 Sources of Information Recorder of Deeds, Palmyra City directories					
46. Prepared by E. Hamilton					
47. Organization Hannibal Arts Council					
48. Date 8/82 49. Revision Date(s)					



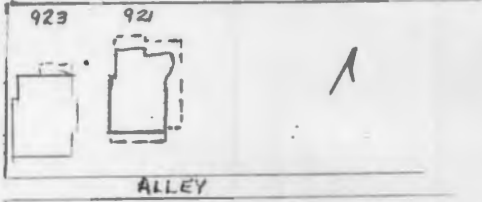
MA-AS-001-359

State Historical Survey and Planning Office, State Capitol Building, Room B-25,
HISTORIC INVENTORY Jefferson City, Missouri 65101

<p>1 No</p> <p>2 County Marion</p> <p>3 Location of Negatives Hannibal Arts Council</p>	<p>4. Present Name(s) Denman-Hornback House</p> <p>5. Other Name(s)</p> <p>919 Center Street</p>	<p>1. No.</p> <p>2. County Marion</p> <p>4. Present Name(s) Denman-Hornback House</p> <p>5. Other Name(s) 919 Center Street</p>	
<p>6 Specific Location Lot 6, Brittingham's Subdivision of Out Lot 72</p> <p>7 City or Town, If Rural Township & Vicinity Hannibal, MO 63401</p> <p>8 Site Plan with North Arrow CENTER ST.  ALLEY</p> <p>9 Coordinates UTM Lat Long</p> <p>10 Site II Building IX Structure II Object II</p> <p>11 On National Register? Yes II No IX</p> <p>12 Is II Eligible? Yes II No II</p> <p>13 Part of Estab. Yes II Hist Dist.? No IX</p> <p>14 District Potent'l? Yes IX No I</p> <p>15 Name of Established District</p>	<p>16. Thematic Category</p> <p>17. Date(s) or Period constructed c. 1893</p> <p>18 Style or Design shingle style</p> <p>19. Architect or Engineer</p> <p>20. Contractor or Builder</p> <p>21. Original Use, if apparent residence</p> <p>22. Present Use residence</p> <p>23. Ownership Public II Private IX</p> <p>24. Owner's Name & Address, if known Perry U. & Vivian V. Snell</p> <p>25. Open to Public? Yes II No IX</p> <p>26. Local Contact Person or Organization</p> <p>27. Other Surveys in Which Included none</p>		<p>28. No. of Stories 2½</p> <p>29. Basement? Yes II No I</p> <p>30. Foundation Material stone</p> <p>31. Wall Construction frame</p> <p>32. Roof Type & Material pyramidal, gable, comp.</p> <p>33. No. of Bays Front irr. 3 Side 3 + 2</p> <p>34. Wall Treatment aluminum siding</p> <p>35. Plan Shape irregular</p> <p>36. Changes Addition II (Explain in #42) Altered IX Moved II</p> <p>37. Condition Interior Exterior good</p> <p>38. Preservation Underway? Yes II No IX</p> <p>39. Endangered? By What? Yes II No IX</p> <p>40. Visible from Public Road? Yes IX No II</p> <p>41. Distance from and Frontage on Road</p>
<p>42 Further Description of Important Features Aluminum siding repeats original shingles above, clapboards below. Plain windows are 1-over-1. Gables over right front bay, E and W centers have returns. Front porch has slender columns, square balusters, pediment over steps, curves around E-side of house to 1-story addition on stilts.</p>			<p>Photo</p>
<p>43 History and Significance Rev. Daniel T. Denman bought this lot in 1892 and probably built the house the next year. He was pastor of the Fifth Street Baptist Church from 1887 to 1898. Simeon F. Roderick, the wagonmaker and former mayor lived here from about 1897 until his new house to the west was completed about 1902. The house was then bought by Dr. E.T. Hornback (1864-1947), who had settled in Hannibal in 1891 after study in England. He built the fine office at 500 Broadway and was honored for fifty years' service in 1941.</p> <p>44 Description of Environment and Outbuildings This house is one of a row of six nearly contemporary houses located behind the Hannibal Court House. Ground drops to expose basement at rear.</p>			
<p>45 Sources of Information Title abstract; city directories Greene, <u>Mirror of Hannibal</u> (1905), pp. 217, 473 Hagood, <u>Story of Hannibal</u> (1976), p. 218 <u>Hannibal Courier Post</u>, July 15, 1947</p>		<p>46. Prepared by E. Hamilton</p> <p>47. Organization Hannibal Arts Council</p> <p>48. Date 8/82</p> <p>49. Revision Date(s)</p>	



State Historical Survey and Planning Office, State Capitol Building, Room B-25,
HISTORIC INVENTORY Jefferson City, Missouri 65101

1 No		4. Present Name(s)		1. No.
2 County		Simeon F. Roderick House		
Marion		5. Other Name(s)		
3 Location of Negatives		921 Center Street		2. County Marion
Hannibal Arts Council				
6 Specific Location		16. Thematic Category		
Lot 5, Brittingham's Subdivision		17 Date(s) or Period		3. Present Name(s) Simeon F. Roderick House
		constructed c. 1902		
7 City or Town If Rural, Township & Vicinity		18 Style or Design		
Hannibal, Mo 63401		Queen Anne/Colonial Revival		4. Present Name(s) Simeon F. Roderick House
8 Site Plan with North Arrow		19. Architect or Engineer		
		20. Contractor or Builder		
		H.A. Riemann		5. Other Name(s) 921 Center Street
		21. Original Use, if apparent		
		residence		
		22. Present Use		6. Other Name(s)
		residence		
		23 Ownership		
		Public <input type="checkbox"/> Private <input checked="" type="checkbox"/>		7. Other Name(s)
		24. Owner's Name & Address, if known		
		Ronald W. & Laura McDowell		
		921 Center Street		8. Other Name(s)
		25. Open to Public?		
		Yes <input type="checkbox"/> No <input checked="" type="checkbox"/>		
		26. Local Contact Person or Organization		9. Other Name(s)
		27. Other Surveys in Which Included		
		none		
9 Coordinates UTM		36. Changes (Explain in #42)		10. Other Name(s)
Lat		Addition <input type="checkbox"/> Altered <input checked="" type="checkbox"/> Moved <input type="checkbox"/>		
Long		37. Condition		
		Interior		11. Other Name(s)
		Exterior good		
		38. Preservation Underway?		
		Yes <input type="checkbox"/> No <input checked="" type="checkbox"/>		12. Other Name(s)
		39. Endangered? By What?		
		Yes <input type="checkbox"/> No <input checked="" type="checkbox"/>		
		40. Visible from Public Road?		13. Other Name(s)
		Yes <input checked="" type="checkbox"/> No <input type="checkbox"/>		
		41. Distance from and Frontage on Road		
				14. Other Name(s)
10 Site <input type="checkbox"/> Building <input checked="" type="checkbox"/> Structure <input type="checkbox"/> Object <input type="checkbox"/>		42 Further Description of Important Features		15. Other Name(s)
11 On National Register? Yes <input type="checkbox"/> No <input checked="" type="checkbox"/>		Aluminum siding has covered window details; house has lost upper porch balustrade and widow's walk, and main balustrade has been replaced by iron. Gable tops entry bay above Palladian window with diamond-pattern mullions. Right front bay is 2-story bay window, as is 1st bay on E side. Porch has latticed base, thin columns on pedestals, turned balusters, bracketed cornice; it ends in curve on W and extends around E side of house to gabled projection. Gabled dormer on W side.		
12. Is Eligible? Yes <input type="checkbox"/> No <input type="checkbox"/>				
13 Part of Estab. Hist. Dist.? Yes <input type="checkbox"/> No <input checked="" type="checkbox"/>		43 History and Significance		16. Other Name(s)
14. District Potent? Yes <input checked="" type="checkbox"/> No <input type="checkbox"/>		In 1903 this was 917 Center Street. Simeon F. Roderick, born in Iowa in 1839, was a wagonmaker who served as mayor from 1885 to 1888. His large factory was at the SE corner of Main and North Streets, and he also had an ice and coal company. His son Ernest A. (b.1869) was also elected mayor in 1905. The house has lost some original including a widow's walk and a balustrade above the porch. Its original contractor Riemann (b.1845) worked at first for J.M. Patton, another builder, then went to work for himself in 1894.		
15 Name of Established District		44 Description of Environment and Outbuildings		
				17. Other Name(s)
45 Sources of Information		46. Prepared by		18. Other Name(s)
Greene, <u>Mirror of Hannibal</u> (1905), pp. 154, 176 (illus), 307, 557		E. Hamilton		
Holcombe, <u>History of Marion County</u> (1884), p. 992		47. Organization		
		Hannibal Arts Council		19. Other Name(s)
		48. Date		
		8/82		
		49 Revision Date(s)		20. Other Name(s)



State Historical Survey and Planning Office, State Capitol Building, Room B-25,
HISTORIC INVENTORY Jefferson City, Missouri 65101

MA-AS-001-361

1. No.
2. County
3. Present Name(s)
4. Present Name(s)
5. Other Name(s)

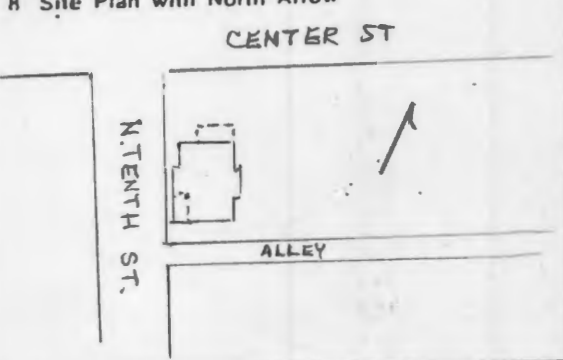
1 No
2 County
3 Location of Negatives
4 Specific Location

4. Present Name(s)
Kettering - Loomis House
5. Other Name(s)
923 Center Street

6 Specific Location
Lot 4 Brittingham's Subdivision
7 City or Town
Hannibal, MO 63401
8 Site Plan with North Arrow


16. Thematic Category
17. Date(s) or Period
constructed 1893
18. Style or Design
shingle style/K.C. shirtwaist
19. Architect or Engineer
20. Contractor or Builder
Hogg & Shell
21. Original Use, if apparent
residence
22. Present Use
residence
23. Ownership
Public ☐ Private ☒
24. Owner's Name & Address,
if known Rev. Henry Trevathan
25. Open to Public? Yes ☐ No ☒
26. Local Contact Person or Organization
27. Other Surveys in Which Included
none

28. No. of Stories 2 1/2
29. Basement? Yes ☒ No ☐
30. Foundation Material
rock-face ashlar
31. Wall Construction
frame
32. Roof Type & Material
hip, comp. shingle
33. No. of Bays
Front 3 Side irr. 3
34. Wall Treatment
clapboard, shaped shingle
35. Plan Shape irr. rectangular
36. Changes (Explain in #42)
Addition ☐ Altered ☒ Moved ☐
37. Condition
Interior
Exterior excellent
38. Preservation Underway? Yes ☐ No ☒
39. Endangered? By What? Yes ☐ No ☒
40. Visible from Public Road? Yes ☒ No ☐
41. Distance from and Frontage on Road



9 Coordinates UTM
Lat Long
10 Site ☐ Building ☒ Structure ☐ Object ☒
11 On National Register? Yes ☐ No ☒
12 Is it Eligible? Yes ☐ No ☒
13 Part of Estab. Hist. Dist.? Yes ☐ No ☒
14. District Potent? Yes ☒ No ☐
15 Name of Established District

42 Further Description of Important Features House now being carefully repainted; clapboard 1st floor, shaped shingle 2nd. Front porch has been reduced in size; it has paired posts of clustered colonettes on pedestals, square balusters, dentilled frieze. Main house has modillioned cornice, low hipped dormer in front. Windows are 1-over-1. Two-story bay window on W side, bay window over porch, 1st floor front bay window under over-hanging 2nd floor. Enclosed porch at SW corner has composition brick foundation. Interior has fine oak woodwork, especially staircase.



43 History and Significance In 1905 this was 919 Center. J.O. Hogg, the contractor, lived nearby at 1014 Center Street, and the staircase of this house is considered an outstanding example of his work. The land was bought in 1892 and house built in 1893 by Clarence A. Kettering, owner of the Kettering-Romberg Cigar Company, one of several in Hannibal at the time. He was the son of George Kettering, proprietor of the Kettering Hotel (later Marion Hotel) on South Main, and, he

44 Description of Environment and Outbuildings
Ground slopes to south, exposing basement in rear.

45 Sources of Information
Greene, Mirror of Hannibal (1905), illus. p. 179; p. 537.
Title abstract; city directories; historic inventory

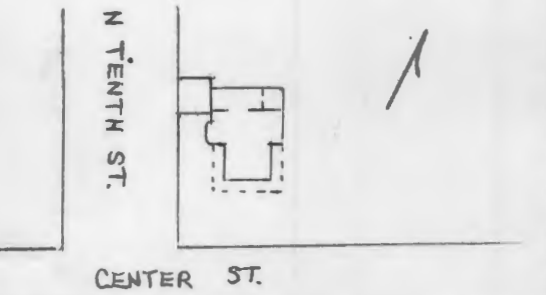
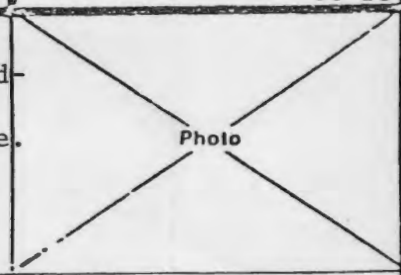
46. Prepared by
E. Hamilton
47. Organization
Hannibal Arts Council
48. Date
8/82
49. Revision Date(s)

43. (con't) moved here from the family home at 512 Center Street. He sold the house in 1901 to the wife of Byron A. Loomis and it was pictured in 1905 as the Byron Loomis house. Loomis, born 1864 in New York, moved to Hannibal in 1901. He purchased a harness shop in 1905. Mrs. Loomis taught piano. Several people still living in Hannibal took lessons from her. The Loomises sold to George F. Castle in 1913.





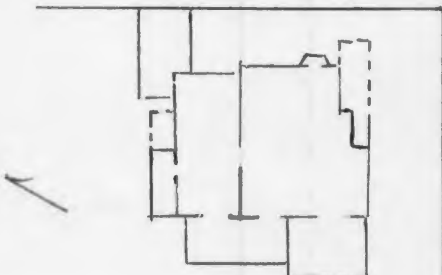
MA-AS-001-362

1 No		4. Present Name(s)		George A. Collins House	
2 County Marion		5. Other Name(s)			
3 Location of Negatives Hannibal Arts Council		926 Center Street			
6 Specific Location S 94 ft. of Lot O and W 8 Ft. of S 94 ft. of Lot P, McDonald's Subdivision of Out Lot 77		16. Thematic Category		28. No. of Stories 2	
7 City or Town II Rural, Township & Vicinity Hannibal, MO 63401		17 Date(s) or Period constructed 1870		29. Basement? Yes <input checked="" type="checkbox"/> No <input type="checkbox"/>	
8 Site Plan with North Arrow		18 Style or Design		30. Foundation Material stone	
		19. Architect or Engineer		31. Wall Construction brick	
9 Coordinates UTM Lat Long		20. Contractor or Builder		32. Roof Type & Material low hip. comp. shingle	
10 Site I Building <input checked="" type="checkbox"/> Structure I Object I		21. Original Use, if apparent residence		33. No. of Bays Front 3 Side 3	
11 On National Register? Yes <input type="checkbox"/> No <input checked="" type="checkbox"/>		22. Present Use residence		34. Wall Treatment common bond, painted	
12 Is Eligible? Yes <input type="checkbox"/> No <input type="checkbox"/>		23 Ownership Public <input type="checkbox"/> Private <input checked="" type="checkbox"/>		35. Plan Shape L	
13 Part of Estab. Hist Dist.? Yes <input type="checkbox"/> No <input checked="" type="checkbox"/>		24. Owner's Name & Address, if known Agnes Hogan & Opal Zieger		36. Changes (Explain in #42) Addition <input type="checkbox"/> Altered <input checked="" type="checkbox"/> Moved <input type="checkbox"/>	
14 District Potent'l? Yes <input type="checkbox"/> No <input type="checkbox"/>		25. Open to Public? Yes <input type="checkbox"/> No <input checked="" type="checkbox"/>		37. Condition Interior Exterior good	
15 Name of Established District		26. Local Contact Person or Organization		38. Preservation Underway? Yes <input type="checkbox"/> No <input checked="" type="checkbox"/>	
		27. Other Surveys in Which Included none		39. Endangered? By What? Yes <input checked="" type="checkbox"/> No <input type="checkbox"/> vacant	
				40. Visible from Public Road? Yes <input checked="" type="checkbox"/> No <input type="checkbox"/>	
				41. Distance from and Frontage on Road 58 ft.	
42 Further Description of Important Features Although front porch was altered in teens, house is said to contain much original detail. Curved and pedimented lintels over segmental-arched windows, some of which have been reduced in size to fit aluminum storm sash. Modillioned cornice. W wing has first-floor bay window topped by cornice. Porch extends across front and around SW corner but has been rebuilt with brick piers, pyramidal posts, lowered frieze. E bay has been enclosed and addition built into SW angle of house.					
43 History and Significance Born in 1837 in Illinois, George A. Collins came to Hannibal in 1862 and two years later opened a successful book and stationary business at 110 N. Main. In 1895 he sold it to Charles McCann, who had worked for him before 1879. Collins was apparently no relation to Henry and Thomas Collins, early Hannibal settlers. After 1900 the house was owned by James M. Nickell (B. 1841) a livery stable owner who had served as city marshall and county collector.					
44 Description of Environment and Outbuildings House occupies corner lot at heart of stylish 19th-century neighborhood. Yard rises steeply from rock-faced ashlar retaining wall at sidewalk.					
45 Sources of Information Hannibal Courier Trade Review, January 1979 Holcombe, History of Marion County(1884) pp. 917,968 Recorder of Deeds, Palmyra, Book 54, page 134		46. Prepared by E. Hamilton		47. Organization Hannibal Arts Council	
		48. Date 8/82		49 Revision Date(s)	



MA-AS-001-363

State Historical Survey and Planning Office, State Capitol Building, Room B-25,
HISTORIC INVENTORY Jefferson City, Missouri 65101

1 No		4. Present Name(s) Ebert-Dulany House		1 No.
2 County Marion		5. Other Name(s)		
3 Location of Negatives Hannibal City Hall				
6 Specific Location 1000 Center Street E. 12.5' Lot M and all except N. 32.7' Lot N, McDonald's SD of OL 78		16. Thematic Category		2. County Marion 4 Present Name(s) Ebert-Dulany House 5 Other Name(s) 1000 Center Street
7 City or Town If Rural, Township & Vicinity Hannibal, MO 63401		17 Date(s) or Period constructed c. 1872		
8 Site Plan with North Arrow <div style="text-align: center;">N TENTH ST  CENTER ST</div>		18 Style or Design Second Empire		
9 Coordinates Lat Long		19. Architect or Engineer		
10 Site Building Structure Object Site II Building KX Structure II Object II		20. Contractor or Builder		
11 On National Register? Yes II No KX		21. Original Use, if apparent residence		
12 Is It Eligible? Yes II No II		22 Present Use eight apartments		
13 Part of Estab. Hist Dist.? Yes II No KX		23 Ownership Public II Private KX		
14 District Potent'l? Yes II No II		24. Owner's Name & Address, if known George Danforth 420 N. Fifth St. Hannibal, MO 63401		
15 Name of Established District		25. Open to Public? Yes II No KX		
42 Further Description of Important Features Illustration of 1891 shows cresting on roof and balustrade on front porch roof. Porch roof now has shed roof with pediment over entry. Frieze and cornice; paired colonnettes and brick pedestals match those at 318 N. 7th dated 1895. Front elevation steps back from left to right in three bays. Large bracketed hood over first floor window in left bay, originally sheltered a balcony; other		26. Local Contact Person or Organization		
43 History and Significance William C. Ebert was a partner in Winchell and Ebert Printing Company and later claim agent for several railways. About 1890, the house was purchased by George W. Dulany, the son of William Henry Dulany and the nephew of Dania M. Dulany, who lived across the street at 10th and Broadway. He was the local manager of the Empire Lumber Company, the successor to the family firm		27. Other Surveys in Which Included none		
44 Description of Environment and Outbuildings Ashlar retaining wall along Center Street, along Tenth Street is is leaning outward slightly.		28. No. of Stories 2-1/2		
45 Sources of Information Souvenir Album of Hannibal (1891); illustration. Mirror of Hannibal (1905), p. 232, illus., p. 275. Hannibal Courier-Post, April 5, 1923. Missouri Historical Review (April, 1927), p. 339.		29. Basement? Yes KX No II full		
		30. Foundation Material rock-face ashlar		
		31. Wall Construction brick		
		32. Roof Type & Material comp. shingle mansard,		
		33. No. of Bays Front 3 Side 3		
		34. Wall Treatment common bond, painted		
		35. Plan Shape irregular		
		36. Changes (Explain in #42) Addition II Altered KX Moved II		
		37. Condition Interior fair Exterior fair		
		38. Preservation Underway? Yes KX No II		
		39. Endangered? By What? Yes II No KX		
		40. Visible from Public Road? Yes KX No II		
		41. Distance from and Frontage on Road 15' / 73.2'		
		Photo		

#42. (cont'd)

windows have label like surrounds with incised decoration. Front upper windows have semicircular arches, sides have segmental arches; both are now filled in with plain double hung windows. Left bay on Tenth Street, has first floor frame bay window; openings have been reduced in size with coffered panels. Bracketed cornice over broad frieze which frames horizontal attic windows. Dormers (two in front, one on Tenth Street) have apparently been altered to present design of flat roof and paired windows. Paired and chimneys have corbelled courses. Two story glazed porch on west side is apparently a later addition. Last bay rear is lower ceilinged service wing of two stories only. A small stucco addition with gable roof faces Tenth Street at rear of property. Interior has been largely altered, but preserves original staircase.

#43. (cont'd)

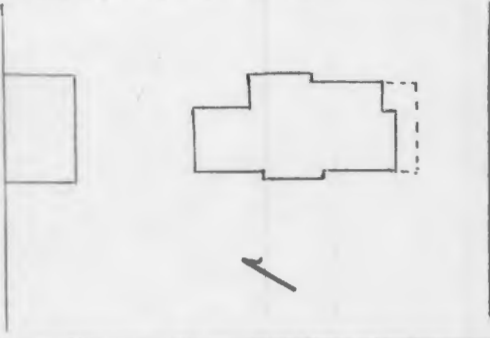

of Dulany & McVeigh, and vice-president of Hixson Shoe Company. Active in many local business endeavors, he was also patron of the YMCA, underwriting 3/7 the cost of the new building (1911) and bequeathing \$40,000 (1923).





MA-AS-001-364

State Historical Survey and Planning Office, State Capitol Building, Room B-25,
HISTORIC INVENTORY Jefferson City, Missouri 65101

1 No		4. Present Name(s) John Oliver Hogg House		1. No. 2. County Marion	
2 County Marion		5. Other Name(s)			
3 Location of Negatives Hannibal City Hall					
6 Specific Location 1016 Center St. E. 33' on Center of W. 80' OL 78		16. Thematic Category		4. Present Name(s) John Oliver Hogg House	
7 City or Town If Rural, Township & Vicinity Hannibal, MO 63401		17. Date(s) or Period constructed between 1881 & 1885			
8 Site Plan with North Arrow		18. Style or Design orig. Queen Anne			
		19. Architect or Engineer			
		20. Contractor or Builder J. O. Hogg			
		21. Original Use, if apparent residence			
		22. Present Use			
9 Coordinates UTM Lat Long		23. Ownership Public <input type="checkbox"/> Private <input checked="" type="checkbox"/>			5. Other Name(s) 1016 Center Street
10 Site <input type="checkbox"/> Building <input checked="" type="checkbox"/> Structure <input type="checkbox"/> Object <input type="checkbox"/>		24. Owner's Name & Address, if known Henry E. Trevathan 1016 Center Hannibal, MO 63401			
11 On National Register? Yes <input type="checkbox"/> No <input checked="" type="checkbox"/>		25. Open to Public? Yes <input type="checkbox"/> No <input checked="" type="checkbox"/>			
12. Is It Eligible? Yes <input type="checkbox"/> No <input type="checkbox"/>		26. Local Contact Person or Organization			
13 Part of Estab. Hist. Dist.? Yes <input type="checkbox"/> No <input checked="" type="checkbox"/>		27. Other Surveys in Which Included none-			
14. District Potent'l? Yes <input type="checkbox"/> No <input type="checkbox"/>		28. No. of Stories 2-1/2			
15 Name of Established District		29. Basement? Yes <input checked="" type="checkbox"/> No <input type="checkbox"/>			
42 Further Description of Important Features See attached		30. Foundation Material coursed rubble			
43 History and Significance See attached.		31. Wall Construction frame			
44 Description of Environment and Outbuildings		32. Roof Type & Material cross gable, comp. shingle			
45 Sources of Information Souvenir Album of Hannibal (1891) illus. Robert Hogg, Lumberman (Magazine), 2/1910. Hannibal Courier Post, Nov. 11, 1904; Jan. 10, 1917.		33. No. of Bays Front 2 Side 5			
		34. Wall Treatment aluminum siding			
		35. Plan Shape			
		36. Changes (Explain in #42) Addition <input type="checkbox"/> Altered <input checked="" type="checkbox"/> Moved <input type="checkbox"/>			
		37. Condition Interior Exterior fair			
		38. Preservation Underway? Yes <input type="checkbox"/> No <input checked="" type="checkbox"/>			
		39. Endangered? By What? Yes <input type="checkbox"/> No <input checked="" type="checkbox"/>			
		40. Visible from Public Road? Yes <input checked="" type="checkbox"/> No <input type="checkbox"/>			
		41. Distance from and Frontage on Road 10'/33'			
					
		46. Prepared by E. Hamilton			
		47. Organization Landmarks Comm.			
		48. Date 6/79			
		49. Revision Date(s)			

#42.

Left front bay is projecting gable with narrower bay window topped by a second overhanging gable. Front double hung windows have top sash of many small stained panes over single light bottom sash. Gabled ell on west side has angles corners on second story creating small triangular porches with original columns, pierced balusters and spindle frieze. Front porch was added c. 1910 and has been entirely altered and front door was replaced in last decade.

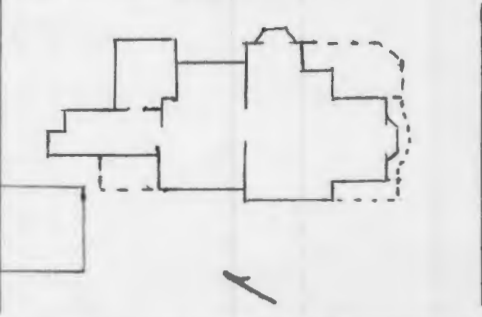
#43.

John Oliver Hogg (1825-1917) was born in Scotland, came to the U. S. in the 1830's and to Hannibal before the Civil War, operating a planing mill. In 1877, he formed a partnership with Henry W. Shedd to do general contracting; from 1882 the firm was Hogg & Sons. It was noted for its bridges for the Hannibal and St. Joseph Railway. In 1904, he built the Marion County Courthouse in Hannibal, for which his son James O. Hogg provided the designs.



MA-AS-00-365

State Historical Survey and Planning Office, State Capitol Building, Room B-25,
HISTORIC INVENTORY Jefferson City, Missouri 65101

<p>1 No</p> <p>2 County Marion</p> <p>3 Location of Negatives Hannibal City Hall</p>	<p>4. Present Name(s) Jesse H. McVeigh House</p> <p>5. Other Name(s)</p>	1. No.	
<p>6 Specific Location 1020 Center Street W. 47' on Center of OL 78 & E. 35.2' on Center of OL 79</p> <p>7 City or Town II Rural, Township & Vicinity Hannibal, MO 63401</p> <p>8 Site Plan with North Arrow</p> <div style="text-align: center;">  </div> <p>9 Coordinates UTM Lat Long</p> <p>10 Site II Building <input checked="" type="checkbox"/> Structure II Object II</p> <p>11 On National Register? Yes II No <input checked="" type="checkbox"/></p> <p>12 Is It Eligible? Yes II No II</p> <p>13 Part of Estab. Hist Dist.? Yes II No <input checked="" type="checkbox"/></p> <p>14 District Potent'l? Yes II No II</p> <p>15 Name of Established District</p>	<p>16. Thematic Category</p> <p>17. Date(s) or Period constructed between 1885 & 1888</p> <p>18. Style or Design Second Empire</p> <p>19. Architect or Engineer</p> <p>20. Contractor or Builder</p> <p>21. Original Use, if apparent residence</p> <p>22. Present Use</p> <p>23. Ownership Public II Private <input checked="" type="checkbox"/></p> <p>24. Owner's Name & Address, if known Branham, Rendlen 2922 Palmyra Rd. Hannibal, MO 63401</p> <p>25. Open to Public? Yes II No <input checked="" type="checkbox"/></p> <p>26. Local Contact Person or Organization</p> <p>27. Other Surveys in Which Included none</p>	<p>28. No. of Stories 3</p> <p>29. Basement? Yes <input checked="" type="checkbox"/> No II</p> <p>30. Foundation Material stone</p> <p>31. Wall Construction brick</p> <p>32. Roof Type & Material mansard, comp. shingle</p> <p>33. No. of Bays Front 4 Side 7</p> <p>34. Wall Treatment stretcher, painted</p> <p>35. Plan Shape</p> <p>36. Changes (Explain in #42) Addition II Altered II Moved II</p> <p>37. Condition Interior Exterior good</p> <p>38. Preservation Underway? Yes II No <input checked="" type="checkbox"/></p> <p>39. Endangered? By What? Yes II No <input checked="" type="checkbox"/></p> <p>40. Visible from Public Road? Yes <input checked="" type="checkbox"/> No II</p> <p>41. Distance from and Frontage on Road /82.2'</p>	2. County Marion
<p>42 Further Description of Important Features See attached</p>		4. Present Name(s) Jesse H. McVeigh House	
<p>43 History and Significance See attached</p>		5. Other Name(s) 1020 Center Street	
<p>44 Description of Environment and Outbuildings Two car brick garage at northwest corner of lot has glazed doors.</p>			
<p>45 Sources of Information Souvenir Album of Hannibal (1891), illus. History of Marion County (1884), p. 967. Mirror of Hannibal (1905), p. 420.</p>		<p>46. Prepared by E. Hamilton</p> <p>47. Organization Landmarks Comm.</p> <p>48. Date 6/79</p> <p>49. Revision Date(s)</p>	

#42.

Imposing house has tall double hung, one-over-one windows with segmental arches and elaborate label like surrounds decorated with Eastlake-type piercings. Molding above second story windows creates a frieze in which brackets and oblong third floor windows are placed. Broad boxed cornice with modillions; broad molding at top of mansard. One story entrance porch and two story west porch have fluted piers, dentilled capitals, bracketed impost blocks, broad plain frieze and modillioned cornice. A narrow open terrace connects these two porches by skirting first floor center bay window. Beneath porches and terrace is latticework with a pierced pattern. All the front porches seem to have been added shortly after 1891, when the house was pictured without them. Two elaborately corbelled chimneys on west side. Rear frame porch has been enclosed with white clapboards. Second floor of west front porch has been screened.

#43.

Original address was 1016 Center Street. Jesse H. McVeigh (b. 1824) came to Hannibal in 1867 and organized a lumber business with the brothers Daniel M. and William H. Dulany, later reorganized as the Empire Lumber Company. Following the death of his second wife, Lizzie Bullock (1846-1919), the house was purchased by the father of the present owner, Charles E. Rendlen, Sr. (1878-1957) a local attorney, who wrote the new Hannibal City Charter. His three sons were all prominent lawyers: Branham, Judge of the 10th Judicial District Court from 1941; Albert, Judge of the Missouri Court of Appeals from 1974; Charles E. Jr., president of the Hannibal Foundation.



State Historical Survey and Planning Office, State Capitol Building, Room B-25,
HISTORIC INVENTORY Jefferson City, Missouri 65101

1 No		4. Present Name(s) Frank G. Richards House		1. No.
2 County Marion		5. Other Name(s)		
3 Location of Negatives Hannibal City Hall				
6 Specific Location 1100 Center St. W. 61.8' of E. 97' x 125' OL 79		16. Thematic Category		2. County Marion
7 City or Town If Rural, Township & Vicinity Hannibal, MO 63401		17. Date(s) or Period constructed c. 1924		
8 Site Plan with North Arrow		18. Style or Design early Prairie		
		19. Architect or Engineer		4. Present Name(s) Frank G. Richards House
		20. Contractor or Builder		
		21. Original Use, if apparent residence		
		22. Present Use residence		
9 Coordinates UTM Lat Long		23 Ownership Public <input type="checkbox"/> Private <input checked="" type="checkbox"/>		5. Other Name(s) 1100 Center Street
10 Site <input type="checkbox"/> Building <input checked="" type="checkbox"/> Structure <input type="checkbox"/> Object <input type="checkbox"/>		24. Owner's Name & Address, if known Tony J. Garcia 1100 Center St. Hannibal, MO 63401		
11 On National Register? Yes <input type="checkbox"/> No <input checked="" type="checkbox"/>		25. Open to Public? Yes <input type="checkbox"/> No <input checked="" type="checkbox"/>		
12. Is It Eligible? Yes <input type="checkbox"/> No <input type="checkbox"/>		26. Local Contact Person or Organization		
13 Part of Estab Yes <input type="checkbox"/> No <input checked="" type="checkbox"/> Hist Dist? No <input checked="" type="checkbox"/>		27. Other Surveys in Which Included NONE		
14. District Potential? Yes <input type="checkbox"/> No <input type="checkbox"/>		28. No. of Stories 2		
15 Name of Established District		29. Basement? Yes <input checked="" type="checkbox"/> No <input type="checkbox"/> full		
		30. Foundation Material concrete		
		31. Wall Construction brick		32. Roof Type & Material high hip, comp. shingle 33. No. of Bays Front 3 Side 2 34. Wall Treatment stretcher bond 35. Plan Shape rectangular 36. Changes (Explain in #42) Addition <input type="checkbox"/> Altered <input type="checkbox"/> Moved <input type="checkbox"/> 37. Condition Interior <input type="checkbox"/> Exterior excellent 38. Preservation Underway? Yes <input type="checkbox"/> No <input checked="" type="checkbox"/> 39. Endangered? By What? Yes <input type="checkbox"/> No <input checked="" type="checkbox"/> 40. Visible from Public Road? Yes <input checked="" type="checkbox"/> No <input type="checkbox"/> 41. Distance from and Frontage on Road /
42 Further Description of Important Features See attached				
43 History and Significance See attached				
44 Description of Environment and Outbuildings House is set very far back in lot, almost to rear of flanking houses.				
45 Sources of Information William H. Dillingham, Jr. City directories.		46. Prepared by E. Hamilton		47. Organization Landmarks Comm. 48. Date 6/79 49. Revision Date(s)

#43.

House of broad proportions has groups of two and three casement windows, each mullion pattern of one light over three. Center one bay one story porch with low hip roof, brick corner posts and parapet. One story low hip one bay wing to east. Windows have ashlar sills, flat lintels of vertical stretchers and headers. Porch is blank in front, has entries to both sides. Roof has broad boxed overhang.

#44.

Frank Gore Richards (b. 1867) was the youngest of four sons of Judge J. P. Richards (1820-1905) one of the most prominent businessmen in Hannibal. F. G. Richards was county collector. He died in this house in 1925, and his widow Agnes continued to reside in it for several years. This is probably the last of the fine houses to be built in this high-income area.



HISTORIC INVENTORY

MA-AS-001-367

1 No		4 Present Name(s) James W. Whaley House		1 No	
2 County Marion		5 Other Name(s) 1101 Center Street			2 County Marion
3 Location of Negatives Hannibal Arts Council					
6 Specific Location N 84.4 ft of Lot 3, Lakenan's Subdivision of E pt Out Lot 70		16. Thematic Category		4 Present Name(s) James W. Whaley House	
7 City or Town If Rural, Township & Vicinity Hannibal		17 Date(s) or Period constructed 1890			
8 Site Plan with North Arrow		18. Style or Design Queen Anne			
		19. Architect or Engineer			
		20. Contractor or Builder			
		21. Original Use, if apparent residence			
		22 Present Use residence			
9 Coordinates UTM Lat Long		23 Ownership Public <input type="checkbox"/> Private <input checked="" type="checkbox"/>			5 Other Name(s) 1101 Center Street
10 Site <input type="checkbox"/> Structure <input type="checkbox"/> Building <input checked="" type="checkbox"/> Object <input type="checkbox"/>		24. Owner's Name & Address, if known Lloyd W. Hamilton			
11 On National Register? Yes <input type="checkbox"/> No <input checked="" type="checkbox"/> 12. Is it Eligible? Yes <input type="checkbox"/> No <input type="checkbox"/>		25. Open to Public? Yes <input type="checkbox"/> No <input checked="" type="checkbox"/>			
13 Part of Estab. Hist. Dist.? Yes <input type="checkbox"/> No <input checked="" type="checkbox"/> 14. District Potent'l? Yes <input checked="" type="checkbox"/> No <input type="checkbox"/>		26 Local Contact Person or Organization			
15 Name of Established District		27. Other Surveys in Which Included			
42 Further Description of Important Features Two-story circular tower, with beehive roof topped by metal finial, is skirted by one-story semicircular porch with pediments at E end and center of N side. Porch has partly fluted columns, turned balusters, plain frieze and boxed cornice, patterned screening underneath. Gables over right bay on Center St, and left bay on 11th have boxed cornices with returns. Windows have plain frame surrounds. Transoms over doors and some		28. No. of Stories 2 1/2			
		29. Basement? Yes <input checked="" type="checkbox"/> No <input type="checkbox"/>			
		30. Foundation Material stone			
		31. Wall Construction frame			
		32. Roof Type & Material gable, conical, hip			
		33. No. of Bays Front 3 Side 3			
		34. Wall Treatment asbestos shingle			
		35. Plan Shape irregular			
		36. Changes (Explain in #42) Addition: <input type="checkbox"/> Altered <input checked="" type="checkbox"/> Moved <input type="checkbox"/>			
		37. Condition Interior _____ Exterior good			
		38. Preservation Underway? Yes <input type="checkbox"/> No <input checked="" type="checkbox"/>			
		39. Endangered? By What? Yes <input type="checkbox"/> No <input checked="" type="checkbox"/>			
		40. Visible from Public Road? Yes <input checked="" type="checkbox"/> No <input type="checkbox"/>			
		41. Distance from and Frontage on Road			
43 History and Significance This house was built by James W. Whaley, son of Oliver Whaley (d. 1891), who had a successful men's clothing store at 100 S. Main. His brother Stephen D. lived around the corner at 215 N. Maple. James, his wife Llewellyn, mother Susan, and brother George S. lived here. By 1901 the brothers were partners in the Iron Clad Shirt and Overall Company, 319 N. Main, but in May of that year they moved to Washington					
44 Description of Environment and Outbuildings Every house in this block face has been covered with composition shingles since 1950. Two one-car garages under house on 11th Street side of property.					
45 Sources of Information City directories; title abstract Souvenir Album of Hannibal (1891), illustrated History of Marion County (1884), p. 1002 Hannibal Morning Journal, April 28, 1901 Hagood, Story of Hannibal (1976), pp. 78, 92		46. Prepared by Esley Hamilton			
		47. Organization Hannibal Arts Council			
		48. Date 6/79 49 Revision Date(s) 8/82			

1101 Center Street

42 Continued.

first floor windows are art glass. Glazed porch over Center Street entry probably later addition. Small oriel on west side.

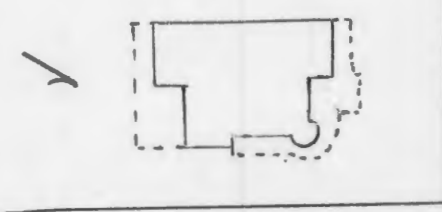

43 Continued.

State. J. W. Whaley was also an officer in Hixson Shoe Co., which became Star Brand Shoes in 1898. In 1904 the house was sold to Theron B. Parks (d. 1931), the fire chief.





State Historical Survey and Planning Office, State Capitol Building, Room B-25,
HISTORIC INVENTORY Jefferson City, Missouri 65101

1 No		4. Present Name(s)		1. No.
2 County		James W. Whaley House		
3 Location of Name		5. Other Name(s)		
Hannibal City Hall				2. County Marion
6 Specific Location		16. Thematic Category		
1101 Center Street; N. 84.4' of Lot #3, Lakenan's Subdivision of E. pt. OL 70				
7 City or Town If Rural, Township & Vicinity		17 Date(s) or Period		4. Present Name(s) James W. Whaley House
Hannibal, MO 63401		constructed c. 1890		
8 Site Plan with North Arrow		18. Style or Design		
		Queen Anne		
		19 Architect or Engineer		2. County Marion
		20. Contractor or Builder		
		21. Original Use, if apparent		
		22 Present Use		4. Present Name(s) James W. Whaley House
		23 Ownership		
		Public <input type="checkbox"/> Private <input type="checkbox"/>		
		24. Owner's Name & Address, if known		2. County Marion
		Lloyd W. Hamilton		
		1101 Center		
		Hannibal, MO 63401		4. Present Name(s) James W. Whaley House
		25. Open to Public?		
		Yes <input type="checkbox"/> No <input checked="" type="checkbox"/>		
		26. Local Contact Person or Organization		2. County Marion
		27. Other Surveys in Which Included		
		none		
9 Coordinates		28. No. of Stories		4. Present Name(s) James W. Whaley House
Lat		2-1/2		
Long		29. Basement?		
UTM		Yes <input checked="" type="checkbox"/> No <input type="checkbox"/>		2. County Marion
10 Site <input type="checkbox"/> Building <input checked="" type="checkbox"/>		30. Foundation Material		
Structure <input type="checkbox"/> Object <input type="checkbox"/>		stone		
11 On National Register? Yes <input type="checkbox"/> No <input checked="" type="checkbox"/>		31. Wall Construction		4. Present Name(s) James W. Whaley House
12 Is It Eligible? Yes <input type="checkbox"/> No <input type="checkbox"/>		frame		
13 Part of Estab. Hist. Dist.? Yes <input type="checkbox"/> No <input checked="" type="checkbox"/>		32. Roof Type & Material		
14. District Potent'l? Yes <input type="checkbox"/> No <input type="checkbox"/>		hip gable, conical, comp.		2. County Marion
		33. No. of Bays		
		Front 3 Side 3		
		34. Wall Treatment		4. Present Name(s) James W. Whaley House
		composition shingle		
		35. Plan Shape		
		irregular		2. County Marion
		36. Changes (Explain in #42)		
		Addition <input type="checkbox"/> Altered <input checked="" type="checkbox"/> Moved <input type="checkbox"/>		
		37. Condition		4. Present Name(s) James W. Whaley House
		Interior		
		Exterior good		
		38. Preservation Underway? Yes <input type="checkbox"/> No <input checked="" type="checkbox"/>		2. County Marion
		39. Endangered? By What? Yes <input type="checkbox"/> No <input checked="" type="checkbox"/>		
		40. Visible from Public Road? Yes <input checked="" type="checkbox"/> No <input type="checkbox"/>		
		41. Distance from and Frontage on Road		2. County Marion
42 Further Description of Important Features				5. Other Name(s) 1101 Center Street
Two story circular tower, with beehive roof topped by metal finial, is skirted by one story semicircular porch with pediments at east end and center of north side. Porch has partly fluted columns, turned balusters, plain frieze and boxed cornice, patterned screening underneath. Gables over right bay on Center Street and left bay on 11th have boxed cornices with returns. Windows have plain frame				
43 History and Significance				
This house was probably built by Oliver Whaley, who had a successful men's clothing store at 100 S. Main. He was one of a pioneering Marion County family; his brother Stephen D. lived around the corner at 215 N. Maple. He died by 1891, and the house was occupied by his widow Susan and sons James W. and George S. By 1901 they were partners in the Iron Clad Shirt and				5. Other Name(s) 1101 Center Street
44 Description of Environment and Outbuildings				
Every house in this block face has been covered with composition shingles since 1950. Two one car garages under house on Eleventh Street side.				
45 Sources of Information		46. Prepared by		5. Other Name(s) 1101 Center Street
Souvenir Album of Hannibal (1891), illustrated. city directories		E. Hamilton		
History of Marion County (1884), p. 1002.		47 Organization		
Hannibal Morning Journal, April 28, 1901.		Landmarks Comm.		5. Other Name(s) 1101 Center Street
		48. Date		
		6/79		
		49 Revision Date(s)		5. Other Name(s) 1101 Center Street

#42. (cont'd)

surrounds. Transoms over doors and some first floor windows are art glass. Glazed porch over Center Street entry probably later addition. Small oriel on west side.

#43. (cont'd)

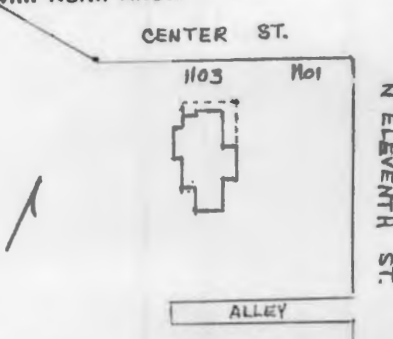
Overall Company, 319 N. Main, but in May of that year they moved to Washington State. In spite of alterations, the house is a good example of its style.



State Historical Survey and Planning Office, State Capitol Building, Room B-25,
Jefferson City, Missouri 65101

HISTORIC INVENTORY

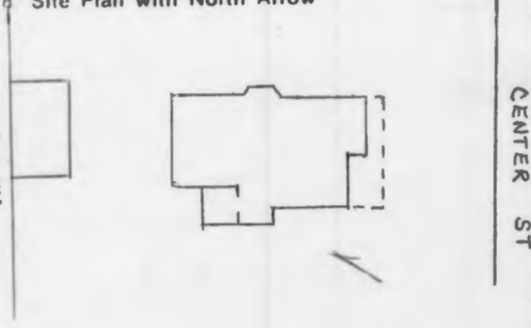
MA-AS-001-369

1 No		4. Present Name(s) Lovett-Chowning		J. No.
2 County Marion		5. Other Name(s)		
3 Location of Negatives Hannibal Arts Council		1103 Center Street		
6 Specific Location Lot 4, Lakenan's Subdivision of Out Lot 70		16. Thematic Category		2. County Marion
7 City or Town II Rural, Township & Vicinity Hannibal, MO 63401		17 Date(s) or Period constructed 1889		
8 Site Plan with North Arrow 		18 Style or Design Queen Anne		
		19 Architect or Engineer		4. Present Name(s) Lovett-Chowning House
		20 Contractor or Builder		
		21. Original Use, if apparent residence		
		22. Present Use residence		5. Other Name(s) 1103 Center Street
		23 Ownership Public II Private IX		
		24. Owner's Name & Address, if known Lloyd Hamilton 1101 Center Street Hannibal, Mo 63401		
9 Coordinates UTM Lat Long		25. Open to Public? Yes II No IX		3. Present Name(s) Lovett-Chowning House
10 Site II Building IX Structure II Object II		26. Local Contact Person or Organization		
11 On National Register? Yes II No IX		27. Other Surveys in Which Included none		
12 Is II Eligible? Yes II No II		28. No. of Stories 2		3. Present Name(s) Lovett-Chowning House
13 Part of Estab. Yes II Hist Dist.? No IX		29. Basement? Yes IX No II		
14. District Yes IX Potent'l? No II		30. Foundation Material stone		
15 Name of Established District		31. Wall Construction frame		3. Present Name(s) Lovett-Chowning House
		32. Roof Type & Material high hip, gable comp.		
		33. No. of Bays Front irr. 2 Side irr.		
		34. Wall Treatment asbestos shingles		3. Present Name(s) Lovett-Chowning House
		35. Plan Shape irregular		
		36. Changes (Explain in #42) Addition II Altered IX Moved I		
		37. Condition Interior Exterior good		3. Present Name(s) Lovett-Chowning House
		38. Preservation Underway? Yes II No IX		
		39. Endangered? By What? Yes II No IX		
		40. Visible from Public Road? Yes IX No II		3. Present Name(s) Lovett-Chowning House
		41. Distance from and Frontage on Road		
42 Further Description of Important Features Irregularly massed house retains original paneled front doors and bracketed porch with turned posts and balusters. Entry bay of porch is pedimented, as are gables in front, E & W sides and NW angle. Sash is painted green. Plain windows are 1-over-1 except for large 1st floor center one. New entry (1103 A) on W side. Large corbelled chimney shown in photo has been removed.				
43 History and Significance Fred W. and Annie Lovett bought this site in 1889 and took out a large mortgage for construction of the house a week later. He was a bookkeeper for Pindell and Co., the millers. The Lovetts moved to St. Louis in 1900 selling their house to Dr. Thomas Chowning (1852-1925), a native of Florida, Mo., who settled here in 1892. His niece Alice Richart married Dan P. Violette, whose Florida, Mo. house has been nominated to the National Register.				
44 Description of Environment and Outbuildings				
45 Sources of Information Title abstract; city directories Greene, <u>Mirror of Hannibal</u> (1905), p. 472 Notes of Roberta Hagood, Hannibal Public Library				
46. Prepared by E. Hamilton				
47. Organization Hannibal Arts Council				
48. Date 8/82 49 Revision Date(s)				



MA-AS-001-370

State Historical Survey and Planning Office, State Capitol Building, Room B-25,
HISTORIC INVENTORY Jefferson City, Missouri 65101

1 No		4. Present Name(s) Samuel F. Schultz House		1. No.
2 County Marion		5. Other Name(s)		
3 Location of Negatives Hannibal City Hall				
6 Specific Location 1114 Center St. W. 38' of Center of E. 135' x 125' deep, OL 79		16. Thematic Category		2. County Marion
		17. Date(s) or Period constructed c. 1902		
7 City or Town If Rural, Township & Vicinity Hannibal, MO 63401		18. Style or Design Craftsman		4. Present Name(s) Samuel F. Schultz House
8 Site Plan with North Arrow		19. Architect or Engineer		
		20. Contractor or Builder		5. Other Name(s) 1114 Center Street
		21. Original Use, if apparent residence		
		22. Present Use residence		
		23. Ownership Public <input type="checkbox"/> Private <input checked="" type="checkbox"/>		
9 Coordinates Lat _____ Long _____		24. Owner's Name & Address, if known		3. No. of Stories 1-1/2
10 Site <input type="checkbox"/> Building <input checked="" type="checkbox"/> Structure <input type="checkbox"/> Object <input type="checkbox"/>		25. Open to Public? Yes <input type="checkbox"/> No <input checked="" type="checkbox"/>		
11 On National Register? Yes <input type="checkbox"/> No <input checked="" type="checkbox"/>		26. Local Contact Person or Organization		30. Foundation Material concrete
12 Is Eligible? Yes <input type="checkbox"/> No <input type="checkbox"/>		27. Other Surveys in Which Included none		
13 Part of Estab. Hist. Dist.? Yes <input type="checkbox"/> No <input checked="" type="checkbox"/>		28. No. of Bays Front 2 Side 5		31. Wall Construction frame
14. District Potenti'l? Yes <input type="checkbox"/> No <input type="checkbox"/>		29. Basement? Yes <input checked="" type="checkbox"/> No <input type="checkbox"/>		
15 Name of Established District		32. Roof Type & Material hip, gable, comp. shingle		33. Wall Treatment smooth stucco
		34. Plan Shape rectangular		
42 Further Description of Important Features See attached		35. Changes (Explain in #42) Addition <input type="checkbox"/> Altered <input type="checkbox"/> Moved <input type="checkbox"/>		36. Condition Interior _____ Exterior good
		37. Condition		
43 History and Significance See attached		38. Preservation Underway? Yes <input type="checkbox"/> No <input checked="" type="checkbox"/>		39. Endangered? By What? Yes <input type="checkbox"/> No <input checked="" type="checkbox"/>
		39. Endangered? By What?		
44 Description of Environment and Outbuildings Outstanding hip-roof garage on alley was presumably originally carriage house for Spencer M. Carter house immediately adjacent at 1116 Center St., c. 1878.		40. Visible from Public Road? Yes <input checked="" type="checkbox"/> No <input type="checkbox"/>		41. Distance from and Frontage on Road 30' /
		41. Distance from and Frontage on Road		
45 Sources of Information City directories Story of Hannibal (1976), p. 151.		46. Prepared by E. Hamilton		47. Organization Landmarks Comm.
		47. Organization		
		48. Date 6/79		49. Revision Date(s)
		49. Revision Date(s)		



#42.


One story low hip roof porch across front of house has short corner columns on beige brick pedestals, turned balusters continuing down side of stairs. Right front bay has front gable with three scrolled brackets. Vertical moldings flanking windows and continuous lintels divide side walls into an irregular grid reminiscent of half timbering but now painted beige with light blue-green stucco infill. Center chimney has molded quasi-Tudor top.

#43.

The original address of this house was 1026 Center Street. Samuel F. Schultz operated Schultz Furniture and Carpet Company, which had been founded by his father Harold C. in 1864. In 1917, it was purchased by Avery-Burch and is still in business under that name. The family's earlier home at 514 North Street is still standing.



State Historical Survey and Planning Office, State Capitol Building, Room B-25,
HISTORIC INVENTORY Jefferson City, Missouri 65101

1 No		4. Present Name(s) Vincent Strong House		2. County Marion	3. Location of Negatives Hannibal Arts Council		
2 County Marion		5. Other Name(s) 1115 Center Street					
3 Location of Negatives Hannibal Arts Council		1115 Center Street					
6 Specific Location E 42 ft. of N 131 ft. of Lot 1, Bewley's Subdivision of Out Lot 70		16. Thematic Category		28. No. of Stories 2	29. Basement? Yes <input checked="" type="checkbox"/> No <input type="checkbox"/>		
7 City or Town If Rural, Township & Vicinity Hannibal, MO 63401		17. Date(s) or Period dated May 1, 1886				30. Foundation Material stone	
8 Site Plan with North Arrow 		18. Style or Design Queen Anne				31. Wall Construction frame	
9 Coordinates UTM Lat Long		19. Architect or Engineer		32. Roof Type & Material low hip, comp. shingle			
		20. Contractor or Builder		33. No. of Bays Front 4 Side 4			
		21. Original Use, if apparent residence		34. Wall Treatment asbestos shingles			
		22. Present Use apartments		35. Plan Shape irregular			
		23. Ownership Public <input type="checkbox"/> Private <input checked="" type="checkbox"/>		36. Changes (Explain in #42) Addition <input type="checkbox"/> Altered <input checked="" type="checkbox"/> Moved <input checked="" type="checkbox"/>			
10 Site <input type="checkbox"/> Building <input checked="" type="checkbox"/> Structure <input type="checkbox"/> Object <input type="checkbox"/>		24. Owner's Name & Address, if known Lloyd Hamilton 1101 Center Street		37. Condition Interior Exterior good			
		25. Open to Public? Yes <input type="checkbox"/> No <input checked="" type="checkbox"/>		38. Preservation Underway? Yes <input type="checkbox"/> No <input checked="" type="checkbox"/>			
11 On National Register? Yes <input type="checkbox"/> No <input checked="" type="checkbox"/>		12 Is It Eligible? Yes <input type="checkbox"/> No <input type="checkbox"/>		39. Endangered? By What? Yes <input type="checkbox"/> No <input checked="" type="checkbox"/>			
13 Part of Estab. Hist. Dist.? Yes <input type="checkbox"/> No <input checked="" type="checkbox"/>		14. District Potent'l? Yes <input checked="" type="checkbox"/> No <input type="checkbox"/>		40. Visible from Public Road? Yes <input checked="" type="checkbox"/> No <input type="checkbox"/>			
15 Name of Established District		27. Other Surveys in Which Included none		41. Distance from and Frontage on Road 42 ft			
42 Further Description of Important Features Original features of house include 1st floor bay window with hipped roof, shaped lintels, bracketed cornice. House steps back twice on E side of facade, with (apparently) enclosed porch on first floor. Two front doors under metal awning have replaced original, and a third entry (1115 A-B) is on E side of house.							
43 History and Significance This house was dated by Robert Robinson, the house painter and decorator as he was installing a mantel. It was built at the rear of the lot of Milton Stong's house at 1110 Broadway for his son, Vincent T. Strong, (1862-1919). The Strong's owned a dry-goods store at 102-104 N. Main founded in 1858. This house was owned by John A. Stone and his family from 1919 to 1936.							
44 Description of Environment and Outbuildings							
45 Sources of Information Mt. Olivet Cemetery Title abstract; city directories				46. Prepared by E. Hamilton 47. Organization Hannibal Arts Council 48. Date 8/82 49. Revision Date(s)			

1. No.
2. County
Marion
3. Location of Negatives
Hannibal Arts Council
4. Present Name(s)
Vincent Strong House
5. Other Name(s)
1115 Center Street



Office of Historic Preservation, P.O. Box 176, Jefferson City, Missouri 65101

HISTORIC INVENTORY

1 No		4 Present Name(s) Carter-Hickman House		1 No	
2 County Marion		5 Other Name(s)		2 County Marion	
3 Location of Negatives Hannibal City Hall				4 Present Name(s) Carter-Hickman House	
6 Specific Location 1116 Center Street; W. 80' on Center x 126' deep, OL79		16 Thematic Category		28. No. of Stories 2	
7 City or Town If Rural, Township & Vicinity Hannibal, MO 63401		17 Date(s) or Period constructed between 1881-85; rem. c. 1928		29. Basement? Yes <input checked="" type="checkbox"/> No <input type="checkbox"/>	
8 Site Plan with North Arrow		18 Style or Design Tudor Revival		30. Foundation Material stone	
		19. Architect or Engineer		31. Wall Construction frame	
9 Coordinates UTM Lat Long		20. Contractor or Builder		32. Roof Type & Material hipped, w/gables, comp.	
10 Site: Building <input checked="" type="checkbox"/> Structure: Object <input type="checkbox"/>		21. Original Use, if apparent residence		33. No. of Bays Front 3 Side 5	
11 On National Register? Yes <input type="checkbox"/> No <input checked="" type="checkbox"/>		22 Present Use residence		34. Wall Treatment common bond, half timber	
12 Is It Eligible? Yes <input type="checkbox"/> No <input type="checkbox"/>		23 Ownership Public <input type="checkbox"/> Private <input checked="" type="checkbox"/>		35. Plan Shape	
13 Part of Estab Hist Dist? Yes <input type="checkbox"/> No <input checked="" type="checkbox"/>		24. Owner's Name & Address, if known Mary L. Davis 1116 Center St. Hannibal, MO 63401		36. Changes (Explain in #42) Addition <input type="checkbox"/> Altered <input checked="" type="checkbox"/> Moved <input type="checkbox"/>	
14 District Potent'l? Yes <input type="checkbox"/> No <input type="checkbox"/>		25. Open to Public? Yes <input type="checkbox"/> No <input checked="" type="checkbox"/>		37. Condition Interior Exterior excellent	
15 Name of Established District		26. Local Contact Person or Organization		38. Preservation Underway? Yes <input type="checkbox"/> No <input checked="" type="checkbox"/>	
		27. Other Surveys in Which Included none		39. Endangered? By What? Yes <input type="checkbox"/> No <input checked="" type="checkbox"/>	
				40. Visible from Public Road? Yes <input checked="" type="checkbox"/> No <input type="checkbox"/>	
				41. Distance from and Frontage on Road	
42. Further Description of Important Features The only clue to the age of the house is the length of the double hung nine-over-nine windows. Ground floor is faced with brown brick, has recessed doorway with basket-arch opening, ashlar surround and label molding at top. White painted wrought iron entrance railing and false balcony across double casement window to left of door. Second story and full gabled ell on west side are stuccoed with false					
43. History and Significance In 1905, this address was 1028 Center Street. The house was built between 1881 and 1885 for Spencer M. Carter, president of the Hannibal National Bank and owner of both Empire and Eagle Mills (grain). At that time it was a lavish example of the mansard style. It was purchased from Carter's widow Anna and completely remodeled by Ben Hickman and his wife Harriet, the daughter of					
44. Description of Environment and Outbuildings Brick terrace on southwest is approached through two pairs of French doors. Rear yard enclosed by chain link fence. Prominent corner site at the center of a concentration of historic houses.					
45. Sources of Information History of Marion County (1884), p. 913. Mirror of Hannibal (1905), illus. p. 115. Story of Hannibal (1976), pp. 60, 67. City directories.					
46. Prepared by E. Hamilton					
47. Organization Landmarks Comm.					
48. Date 6/79 49. Revision Date(s)					

1 No

2 County
Marion

4 Present Name(s)
Carter-Hickman House

5 Other Name(s)
1116 Center Street

#42. (cont'd)

half timbering. One story bay window with bell cast hipped roof in left front bay below front facing gable. Two story bay window on west ell.


#43. (cont'd)

John T. Holme, Jr. who lived across the street at 203 North Maple Avenue. Holme and Hickman were partners in a real estate company, still in existence.



MA-AS-001-373

State Historical Survey and Planning Office, State Capitol Building, Room B-25,
HISTORIC INVENTORY Jefferson City, Missouri 65101

1 No		4. Present Name(s)		1. No.
2 County Marion		D.M. Strong House		
3 Location of Negatives Hannibal Arts Council		5. Other Name(s)		
6 Specific Location N 150 ft. of W 25 5/8 ft. of Lot 1 and N 150 ft. of Lot 2, Bewley's Subdivision of Out Lot 70		1117-1119 Center Street		2. County Marion
7 City or Town II Rural, Township & Vicinity Hannibal, Mo. 63401		16. Thematic Category		
8 Site Plan with North Arrow		17 Date(s) or Period constructed c. 1896		
		18 Style or Design Queen Anne		4. Present Name(s) D.M. Strong House
		19. Architect or Engineer		
		20. Contractor or Builder		
		21. Original Use, if apparent double residence		
9 Coordinates Lat _____ Long _____ UTM		22. Present Use apartments		5. Other Name(s) 1117-1119 Center Street
10 Site I I Building <input checked="" type="checkbox"/> Structure I I Object I I		23 Ownership Public I I Private <input checked="" type="checkbox"/>		
11 On National Register? Yes I I No <input checked="" type="checkbox"/>		24. Owner's Name & Address, if known Henry T. Wendt R # 2 Hannibal, MO. 63401		
12 Is I I Eligible? Yes I I No I I		25 Open to Public? Yes I I No <input checked="" type="checkbox"/>		
13 Part of Estab. Yes I I Hist Dist.? No <input checked="" type="checkbox"/>		14. District Potent'l? Yes <input checked="" type="checkbox"/> No I I		Photo
15 Name of Established District		26. Local Contact Person or Organization		
		27. Other Surveys in Which Included none		
42 Further Description of Important Features Whole front is virtually masked by siding which may conceal original details. Large central gable descends to 1st floor level to shelter entrance verandahs with doors on inside walls and N walls. Windows of varying sizes are double hung. Rear porches have some original posts.				
43 History and Significance Dick Milton Strong was a son of Milton Strong (1827-1897) who had established a dry goods store here in 1858. Dick Strong ran the business after the deaths of his father and brother Vincent (d. 1919) until the building at 102-104 N. Main was purchased by the Hannibal National Bank in 1926. This house was built next door to Vincent Strong's on the rear of Milton Stong's lot facing Broadway. The east part was apparently always rented.				
44 Description of Environment and Outbuildings				
45 Sources of Information City directories Hannibal Courier Post, September 30, 1976 Holcombe, History of Marion County (1884), p. 997			46. Prepared by E. Hamilton	
			47. Organization Hannibal Arts Council	
			48. Date 49 Revision Date(s) 8/82	



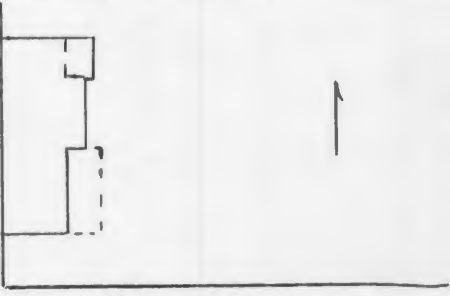

43. (con't) Mrs. Strong was the daughter of Chester Carter, who lived at 119 North Maple nearby.





Office of Historic Preservation, P.O. Box 176, Jefferson City, Missouri 65101

HISTORIC INVENTORY

1 No		4 Present Name(s) Hickman-Bond House		1 No	
2 County Marion		5 Other Name(s)			2 County Marion
3 Location of Negatives Hannibal City Hall					
6 Specific Location 1206 Center Street W. 47' Lot 1 and W. 37' of S 22' Lot 2, Haines SD		16. Thematic Category		4. Present Name(s) Hickman-Bond House	
7 City or Town If Rural, Township & Vicinity Hannibal, MO 63401		17 Date(s) or Period constructed c. 1915			
8 Site Plan with North Arrow		18 Style or Design Prairie/craftsman			
		19. Architect or Engineer			
		20. Contractor or Builder			
		21. Original Use, if apparent residence			
		22 Present Use			
9 Coordinates UTM		23 Ownership Public <input type="checkbox"/> Private <input checked="" type="checkbox"/>			
10 Site <input type="checkbox"/> Building <input checked="" type="checkbox"/> Structure <input type="checkbox"/> Object <input type="checkbox"/>		24. Owner's Name & Address, if known John L. Clark 1206 Center St. Hannibal, MO 63401			
11 On National Register? Yes <input type="checkbox"/> No <input checked="" type="checkbox"/>		25. Open to Public? Yes <input type="checkbox"/> No <input checked="" type="checkbox"/>			
12. Is It Eligible? Yes <input type="checkbox"/> No <input type="checkbox"/>		26. Local Contact Person or Organization			
13 Part of Estab Hist Dist? Yes <input type="checkbox"/> No <input checked="" type="checkbox"/>		27. Other Surveys in Which Included none			
14. District Potent'l? Yes <input type="checkbox"/> No <input type="checkbox"/>		28. No. of Stories 2		5 Other Name(s) 1206 Center Street	
15 Name of Established District		29. Basement? Yes <input checked="" type="checkbox"/> No <input type="checkbox"/>			
		30. Foundation Material concrete			
		31. Wall Construction brick			
		32. Roof Type & Material hip, comp. shingle			
		33. No. of Bays Front 2 Side 5			
		34. Wall Treatment common bond			
		35. Plan Shape T-shape			
		36. Changes (Explain in #42) Addition <input type="checkbox"/> Altered <input type="checkbox"/> Moved <input type="checkbox"/>			
		37. Condition Interior <input type="checkbox"/> Exterior good			
		38. Preservation Underway? Yes <input type="checkbox"/> No <input checked="" type="checkbox"/>			
		39. Endangered? By What? Yes <input type="checkbox"/> No <input checked="" type="checkbox"/>			
		40. Visible from Public Road? Yes <input checked="" type="checkbox"/> No <input type="checkbox"/>			
		41. Distance from and Frontage on Road			
42. Further Description of Important Features Basement level is fully exposed on alley side. Brick first floor extends to second floor sills. Above continuous white sill, wall surface is stucco. Second floor windows are double hung, eight-over-one, including oriel on west side. First floor front window consists of four casements under a continuous transom. Entrance porch in southeast angle is now screened; it has a flat roof with broad over-					
43 History and Significance Benjamin F. Hickman married Harriet, daughter of John T. Holme, Jr., and this house was built at the rear of the Holme property at 203 Maple Avenue for the couple. After they moved across Maple Avenue to 1116 Center Street. c. 1928, the house was occupied by Baxter Bond, who had recently married Harriet's sister, Mary. They continued to occupy the house until after 1955. Both					
44 Description of Environment and Outbuildings Large vine on porch roof. Rockface ashlar retaining wall along front edge of property is crenellated and is part of wall built when this lot was part of 203 North Maple Avenue.					
45 Sources of information city directories Mrs. George D. Clayton					
46. Prepared by E. Hamilton				47 Organization Landmarks Comm.	
47. Date 6/79					
48 Revision Date(s)					

#42. (cont'd)


hang on concrete columns. French doors open into the east yard.

#43. (cont'd)

Bond and Hickman were successful bankers and financiers; Hickman became a partner in his father-in-law's insurance and real estate firm, which began as early as 1868 and is still in business.



State Historical Survey and Planning Office, State Capitol Building, Room B-25,
HISTORIC INVENTORY Jefferson City, Missouri 65101

1 No		4. Present Name(s)		F.T. Hodgdon House	
2 County Marion		5. Other Name(s)			
3 Location of Negatives Hannibal Arts Council		1000 Hill Street			
6 Specific Location 1000 Hill Street 69 ft. X 123 ft. of SW corner of Out Lot 80		16. Thematic Category		28. No. of Stories 2	
7 City or Town If Rural, Township & Vicinity Hannibal, MO 63401		17 Date(s) or Period constructed 1910		29. Basement? Yes <input checked="" type="checkbox"/> No <input type="checkbox"/>	
8 Site Plan with North Arrow		18 Style or Design		30. Foundation Material stone	
		19. Architect or Engineer		31. Wall Construction brick	
HILL ST.		20. Contractor or Builder		32. Roof Type & Material high hip. comp. shingle	
9 Coordinates UTM		21. Original Use, if apparent residence		33. No. of Bays Front 3 Side 3	
Lat Long		22. Present Use residence		34. Wall Treatment stretcher bond	
10 Building <input checked="" type="checkbox"/> Structure <input type="checkbox"/> Object <input type="checkbox"/>		23 Ownership Public <input type="checkbox"/> Private <input checked="" type="checkbox"/>		35. Plan Shape rectangular	
11 On National Register? Yes <input type="checkbox"/> No <input checked="" type="checkbox"/>		24. Owner's Name & Address, if known William R & Shirley Herrin 1000 Hill Street Hannibal, MO 63401		36. Changes (Explain in #42) Addition <input type="checkbox"/> Altered <input type="checkbox"/> Moved <input type="checkbox"/>	
12 Is Eligible? Yes <input type="checkbox"/> No <input type="checkbox"/>		25 Open to Public? Yes <input type="checkbox"/> No <input checked="" type="checkbox"/>		37. Condition Interior _____ Exterior good	
13 Part of Estab. Hist Dist.? Yes <input type="checkbox"/> No <input checked="" type="checkbox"/>		26. Local Contact Person or Organization		38. Preservation Underway? Yes <input type="checkbox"/> No <input checked="" type="checkbox"/>	
14. District Potent'l? Yes <input checked="" type="checkbox"/> No <input type="checkbox"/>		27. Other Surveys in Which Included None		39. Endangered? By What? Yes <input type="checkbox"/> No <input checked="" type="checkbox"/>	
15 Name of Established District				40. Visible from Public Road? Yes <input type="checkbox"/> No <input checked="" type="checkbox"/>	
				41 Distance from and Frontage on Road	
42 Further Description of Important Features Ground floor windows are set in segmental-arched openings; those above rise to plain boxed overhang; most are 8-over-1. Center entry has sidelights and toplight. Front porch has large brick corner piers, wide plain frieze and hipped roof on rock-face concrete block foundation. Low hipped dormers on front and east sides. Original balustrade has been replaced by wrought iron. Rear wing with frame garage at basement level, NE corner.				Photo	
43 History and Significance Frank Trowbridge Hodgdon (1873-1950) was one of the most important figures in Hannibal finance. Through his mother he was related to the founders of Duffy-Trowbridge Stove Company, and his wife Annie Porter Roberts (married 1898) was the granddaughter of Gilchrist Porter and the niece of Aaron Levering. In 1895 he started work at the Farmers and Merchants Bank, of which Levering was president, and eventually rose to be president him-					
44 Description of Environment and Outbuildings Ground drops abruptly to north and east, giving views toward older part of town. This house is situated at corner of a very fashionable 19th and early 20th century neighborhood. Steeply terraced front yard.					
45 Sources of Information Notes of Roberta Hagood, Hannibal Public Library Greene, Mirror of Hannibal (1905). p. 233, 237, 398 Hagood, Story of Hannibal (1976) p. 165 Shoemaker, Missouri and Missourians (1943) IV , 241		46. Prepared by E. Hamilton		47. Organization Hannibal Arts council	
		48. Date 8/82		49 Revision Date(s)	


43. (con't) self. He was also president of the Hannibal Mutual Loan Association, which started in 1913 in the old F. & M. building. He was the last president of the streetcar company, which closed down in 1927. He helped to direct the Mark Twain Centennial celebrations in 1935.





MA-AS-001-376

State Historical Survey and Planning Office, State Capitol Building, Room B-25,
HISTORIC INVENTORY Jefferson City, Missouri 65101

1 No		4. Present Name(s) Sumner T. McKnight House		1 No.	
2 County Marion		5. Other Name(s) Cruikshank-Knighton House			2. County Marion
3 Location of Negatives Hannibal City Hall					
6 Specific Location 1001 Hill Street Lot B, McDonald's Subdivision; OL/78		16. Thematic Category		4 Present Name(s) Sumner T. McKnight House	
7 City or Town If Rural, Township & Vicinity Hannibal, MO 63401		17 Date(s) or Period constructed 1877-1878			
8 Site Plan with North Arrow 		18. Style or Design Italianate/Eastlake			
		19. Architect or Engineer			
		20. Contractor or Builder Hogg & Shedd			
		21. Original Use, if apparent residence			
		22. Present Use residence			
9 Coordinates UTM Lat Long		23 Ownership Public <input type="checkbox"/> Private <input checked="" type="checkbox"/>			
10 Site <input type="checkbox"/> Building <input checked="" type="checkbox"/> Structure <input type="checkbox"/> Object <input type="checkbox"/>		24. Owner's Name & Address, if known Mrs. Milton Knighton 1001 Hill Street Hannibal, MO 63401			
11 On National Register? Yes <input type="checkbox"/> No <input checked="" type="checkbox"/>		25. Open to Public? Yes <input type="checkbox"/> No <input checked="" type="checkbox"/>			
12 Is It Eligible? Yes <input type="checkbox"/> No <input type="checkbox"/>		26. Local Contact Person or Organization			
13 Part of Estab Hist Dist.? Yes <input type="checkbox"/> No <input checked="" type="checkbox"/>		27. Other Surveys in Which Included none			
14. District Potent'l? Yes <input type="checkbox"/> No <input type="checkbox"/>					
15 Name of Established District					
42 Further Description of Important Features Hill Street is rear of house. Front faces East. One story porch begins middle bay and extends around south-east corner to south wing. It has wood posts and railing, elaborate cornice, mansard roof, diagonal latticework underneath, and staircase to south yard. South wing is gabled with scrollwork bargeboard, and has a two story bay window decorated with two tiers of attached columns.				5 (Other Name(s)) Cruikshank-Knighton House 1001 Hill Street	
43 History and Significance Sumner T. McKnight was a prominent lumberman in Hannibal in 1870's, associated at various times with J. B. Price and Northwestern Lumber Co. He later moved to Minneapolis. J. O. Hogg, the contractor, may also have been the architect. About 1898, the house was moved about 200 feet west by J. D. Roland, contractor, to make room for Rockcliffe Mansion. While Rockcliffe					
44 Description of Environment and Outbuildings House is located on one of the highest points in Hannibal. Slope exposes full basement on South side, in contrast to relatively flat original site. Many trees on site. Neighborhood has several outstanding houses from 1870					
45 Sources of Information Mrs. Milton Knighton; Mrs. Hurley Hagood Mirror of Hannibal (1905), pp. 161, 562. Story of Hannibal (1976), p. 75					
46. Prepared by E. Hamilton					
47 Organization Landmarks Comm.					
48. Date 6/79				49 Revision Date(s)	



#42. (cont'd)

Double-hung windows reach to floor around porch, have shaped incised wood lintels and non-working shutters. Cornice has brackets, pendants and sawtooth bargeboard. The front door has been divided into two separate doors, the right-hand one opening to staircase. North side of house has plain two-story porch with latticework screening, full on first floor, 2/3 on second floor. The interior has 14' ceilings on main floor, elaborately carved window and door frames and fireplace mantels throughout, including much incised abstract-floral patterning of the Eastlake type also seen extensively on exterior. The front parlor fireplace has a marble hearth. A partition was added in 1925 to separate first floor hall from staircase, but railing and 90° curves at top and bottom are intact. Doors between hall and front parlor are stored in basement. House has full attic.

#43. (cont'd)

was occupied by J. J. Cruikshank, Jr., this house was the residence of Charles A. Cruikshank, his son. C. A. Cruikshank took over management of the family lumber company, the largest in this region, in 1897 and retired in 1952 at the age of 82. In 1925 when Rockcliffe was closed, this house was remodelled to provide one residence for the second wife of J. J. Cruikshank, Jr., and another for their daughter Helen and son-in-law Milton Knighton.

#44. (cont'd)

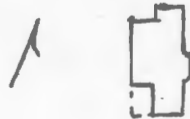
to 1910.

#45. (cont'd)

R. E. Hackman's Hannibal City Directory (1907), p. 80; illus. of house being moved.



YMA-AS-001-377

1 No		4. Present Name(s)		2. County	
2 County Marion		5. Other Name(s)		Marion	
3 Location of Negatives Hannibal Arts Council		1004 Hill Street		4 Present Name(s) Turner House	
6 Specific Location 1004 Hill Street W 47.123 ft of SW corner of Out Lot 80		16. Thematic Category		28. No. of Stories 1½	
7 City or Town II Rural, Township & Vicinity Hannibal, MO 63401		17 Date(s) or Period constructed c. 1880		29. Basement? Yes <input checked="" type="checkbox"/> No <input type="checkbox"/>	
8 Site Plan with North Arrow 		18 Style or Design Orig. Queen Anne		30. Foundation Material stone	
9 Coordinates UTM Lat Long		19. Architect or Engineer		31. Wall Construction frame	
10 Site <input type="checkbox"/> Building <input checked="" type="checkbox"/> Structure <input type="checkbox"/> Object <input type="checkbox"/>		20. Contractor or Builder		32. Roof Type & Material hip, gable, comp.	
11 On National Register? Yes <input type="checkbox"/> No <input checked="" type="checkbox"/>		21. Original Use, if apparent residence		33. No. of Bays Front irr. Side 3	
12. Is It Eligible? Yes <input type="checkbox"/> No <input type="checkbox"/>		22. Present Use residence		34. Wall Treatment aluminum siding	
13 Part of Estab. Yes <input type="checkbox"/> Hist Dist.? No <input checked="" type="checkbox"/>		23 Ownership Public <input type="checkbox"/> Private <input checked="" type="checkbox"/>		35. Plan Shape irregular	
14. District Potent'l? Yes <input checked="" type="checkbox"/> No <input type="checkbox"/>		24. Owner's Name & Address, if known Louise Chapman 1004 Hill Street Hannibal, MO. 63401		36. Changes (Explain in #42) Addition <input type="checkbox"/> Altered <input checked="" type="checkbox"/> Moved <input type="checkbox"/>	
15 Name of Established District		25 Open to Public? Yes <input type="checkbox"/> No <input checked="" type="checkbox"/>		37. Condition Interior Exterior good	
16. Local Contact Person or Organization		26. Other Surveys in Which Included		38. Preservation Underway? Yes <input type="checkbox"/> No <input checked="" type="checkbox"/>	
17. Name of Established District		None		39. Endangered? By What? Yes <input type="checkbox"/> No <input checked="" type="checkbox"/>	
18. Further Description of Important Features East side has bay window with semi-octagonal hipped roof. Front wing has gable with scalloped shingles. SW angle has angled porch roof on thin posts. One-over-one windows have aluminum sash and false shutters. W side has shingled hipped dormer.		19. Visible from Public Road? Yes <input checked="" type="checkbox"/> No <input type="checkbox"/>		40. Distance from and Frontage on Road 147 ft.	
20. History and Significance Annie P. Turner (Mrs. Asa) bought this site in 1883 from Cyrus O. Godfrey, owner of a coal mining firm, who lived across the street where 8 Stillwell Place is now. Asa Turner was a land agent for Godfrey's firm. Their sons, Louis E. and Harold, sold the property in 1912 to Lottie S. Platt, a highschool teacher. Annie Turner founded the Hannibal Woman's Club in 1895. She died in 1910.		21. Photo		41. Other Name(s) 1004 Hill Street	
22. Description of Environment and Outbuildings Steeply terraced front yard. Chain link fence mars otherwise continuous lawns in this neighborhood.		23. Sources of Information Title abstract; city directories Hannibal Courier Post, August 29, 1981 Hannibal Morning Journal, November 18, 1910		42. Prepared by E. Hamilton	
24. Organization Hannibal Arts Council		43. Date 8/82		44. Revision Date(s)	



MA-AS-001-378


State Historical Survey and Planning Office, State Capitol Building, Room B-25,
HISTORIC INVENTORY
 Jefferson City, Missouri 65101

1 No 2 County Marion 3 Location of Negatives Hannibal Arts Council	4. Present Name(s) Barnes House 5 Other Name(s) 1012 Hill Street	1. No.	
6 Specific Location 1012 Hill Street 93 ft x 123 ft of SW corner of Out Lot 80 7 City or Town If Rural, Township & Vicinity Hannibal, MO. 63401 8 Site Plan with North Arrow <div style="text-align: center; margin-top: 20px;"> </div>	16. Thematic Category 17. Date(s) or Period constructed c. 1872 18. Style or Design originally Victorian - vernacular 19. Architect or Engineer 20. Contractor or Builder 21. Original Use, if apparent residence 22. Present Use residence 23. Ownership Public <input type="checkbox"/> Private <input checked="" type="checkbox"/> 24. Owner's Name & Address, if known Robert E. Wehrenburg, Jr. 200 Gemini Hannibal, Mo. 63401 25. Open to Public? Yes <input type="checkbox"/> No <input checked="" type="checkbox"/> 26. Local Contact Person or Organization 27. Other Surveys in Which Included None	28. No. of Stories 29. Basement? Yes <input checked="" type="checkbox"/> No <input type="checkbox"/> 30. Foundation Material stone 31. Wall Construction frame 32. Roof Type & Material ashlar 33. No. of Bays Front 3 Side 2 34. Wall Treatment vinyl siding 35. Plan Shape 36. Changes (Explain in #42) Addition <input checked="" type="checkbox"/> Altered <input checked="" type="checkbox"/> Moved <input type="checkbox"/> 37. Condition Interior _____ Exterior good 38. Preservation Underway? Yes <input type="checkbox"/> No <input checked="" type="checkbox"/> 39. Endangered? By What? Yes <input type="checkbox"/> No <input checked="" type="checkbox"/> 40. Visible from Public Road? Yes <input checked="" type="checkbox"/> No <input type="checkbox"/> 41. Distance from and Frontage on Road	2. County Marion 4. Present Name(s) Barnes House 5. Other Name(s) 1012 Hill Street
9 Coordinates UTM Lat _____ Long _____ 10 Site <input type="checkbox"/> Building <input checked="" type="checkbox"/> Structure <input type="checkbox"/> Object <input type="checkbox"/> 11 On National Register? Yes <input type="checkbox"/> No <input checked="" type="checkbox"/> 12 Is Eligible? Yes <input type="checkbox"/> No <input type="checkbox"/> 13 Part of Estab. Hist. Dist.? Yes <input type="checkbox"/> No <input checked="" type="checkbox"/> 14. District Potent'l? Yes <input checked="" type="checkbox"/> No <input type="checkbox"/> 15 Name of Established District	42 Further Description of Important Features Until recently this was a relatively unchanged example of a Victorian cottage. Now exterior has been covered by siding, obscuring decorated brackets of porch. West side has hip-roofed bracketed oriel. Gable-roofed wing extends to rear.		Photo
43 History and Significance Samuel D. Barnes and his wife Georgiana bought this site in 1871 from Cyrus O. Godfrey, who lived where 8 Stillwell Place is now. It passed in 1880 to Barnes' mother Olivia and at her death in 1890 to another son Romulus, who sold it to Louis E. Turner who lived next door. S.D. Barnes was a successful lawyer who lived in more exclusive areas, and the other members of the family do not appear in local directories.			1012 Hill Street
44 Description of Environment and Outbuildings Steeply terraced front yard.			5. Other Name(s)
45 Sources of Information Title abstract; City directories	46. Prepared by E. Hamilton 47. Organization Hannibal Arts Council 48. Date 8/82 49. Revision Date(s)		5. Other Name(s)



MA-AS-001 379


State Historical Survey and Planning Office, State Capitol Building, Room B-25,
HISTORIC INVENTORY Jefferson City, Missouri 65101

1 No 2 County Marion 3 Location of Negatives Hannibal Arts Council	4. Present Name(s) Roy Glasgow House 5. Other Name(s) 1100 Hill Street	1. No.	
6 Specific Location 1100 Hill Street E 50 ft, lot 6 & E 58 ft of S 59 ft of Lot 11 Riverview Addition 7 City or Town Hannibal, MO 63401 8 Site Plan with North Arrow <div style="text-align: center; margin-top: 20px;">  <p>HILL ST.</p> </div>	16. Thematic Category 17 Date(s) or Period constructed c. 1902 18. Style or Design 19. Architect or Engineer 20. Contractor or Builder Courtney Brothers 21. Original Use, if apparent Residence 22. Present Use Residence 23 Ownership Public <input type="checkbox"/> Private <input checked="" type="checkbox"/> 24. Owner's Name & Address James A & if known Donna S. Buckwalter 1100 Hill Street Hannibal, MO 63401 25 Open to Public? Yes <input type="checkbox"/> No <input checked="" type="checkbox"/> 26. Local Contact Person or Organization 27. Other Surveys in Which Included None	28. No. of Stories 1½ 29. Basement? Yes <input checked="" type="checkbox"/> No <input type="checkbox"/> 30. Foundation Material stone 31. Wall Construction frame 32. Roof Type & Material hip, comp. shingle 33. No. of Bays Front 3 Side 3 34. Wall Treatment abestos shingle 35. Plan Shape rectangular 36. Changes (Explain in #42) Addition <input type="checkbox"/> Altered <input checked="" type="checkbox"/> Moved <input type="checkbox"/> 37. Condition Interior _____ Exterior good 38. Preservation Underway? Yes <input type="checkbox"/> No <input checked="" type="checkbox"/> 39. Endangered? By What? Yes <input type="checkbox"/> No <input checked="" type="checkbox"/> 40 Visible from Public Road? Yes <input checked="" type="checkbox"/> No <input type="checkbox"/> 41. Distance from and Frontage on Road 55 ft	2. County Marion 4 Present Name(s) Roy Glasgow House 5 Other Name(s) 1100 Hill Street
9 Coordinates UTM Lat _____ Long _____ 10 Site <input type="checkbox"/> Building <input checked="" type="checkbox"/> Structure <input type="checkbox"/> Object <input type="checkbox"/> 11 On National Register? Yes <input type="checkbox"/> No <input checked="" type="checkbox"/> 12 Is It Eligible? Yes <input type="checkbox"/> No <input type="checkbox"/> 13 Part of Estab. Hist. Dist.? Yes <input type="checkbox"/> No <input checked="" type="checkbox"/> 14. District Potent'l? Yes <input checked="" type="checkbox"/> No <input type="checkbox"/> 15 Name of Established District	42 Further Description of Important Features Simple house has bay windows on either side of center entrance. Gabled front dormer has paired casement. Hipped east dormer has lower casement. <div style="text-align: center; height: 100px; border: 1px solid black; position: relative;"> X Photo </div>		
43 History and Significance This house appears to be one of the older ones on the block, but according to the <u>Mirror</u> it was built for Prof. Roy Glasgow, who first appears in the City directories at this address in 1903. In 1905 and 1907 Dr. Leslie A. Vandiver is listed here. The paper reported in 1905 that Dr. Neeper, Vandimer and William Jones gave a benefit party on their adjoining lawns.			
44 Description of Environment and Outbuildings			
45 Sources of Information Hannibal Courier Post, July 24, 1905 Greene, <u>Mirror of Hannibal</u> , (1905) p. 309	46. Prepared by E. Hamilton 47 Organization Hannibal Arts Council 48. Date 8/82 49 Revision Date(s)		



MA-AS-001-380


State Historical Survey and Planning Office, State Capitol Building, Room B-25,
HISTORIC INVENTORY Jefferson City, Missouri 65101

1 No 2 County Marion 3 Location of Negatives Hannibal Arts Council	4. Present Name(s) Jones - Schofield House 5. Other Name(s) 1106 Hill Street	1 No.
6 Specific Location 1106 Hill Street W 52 ft of lots 6 & 11, Riverview Addition. 7 City or Town II Rural, Township & Vicinity Hannibal, MO. 63401 8 Site Plan with North Arrow <div style="text-align: center;">  </div>	16. Thematic Category 17. Date(s) or Period constructed 1904 18. Style or Design Queen Anne 19. Architect or Engineer 20. Contractor or Builder 21. Original Use, if apparent residence 22. Present Use residence 23 Ownership Public II Private <input checked="" type="checkbox"/> 24. Owner's Name & Address Robert W. & if known Lynne R. Simms	2. County Marion
9 Coordinates UTM Lat _____ Long _____ 10 Site II Building <input checked="" type="checkbox"/> Structure II Object II 11 On National Register? Yes II No <input checked="" type="checkbox"/> 12 Is II Eligible? Yes II No II 13 Part of Estab. Hist Dist.? Yes II No <input checked="" type="checkbox"/> 14. District Potent'l? Yes <input checked="" type="checkbox"/> No II 15 Name of Established District	25. Open to Public? Yes II No <input checked="" type="checkbox"/> 26 Local Contact Person or Organization 27. Other Surveys in Which Included None	4 Present Name(s) Jones - Schofield House
42 Further Description of Important Features Main alteration appears to be front porch, which has been screened. Front & East gable overhang and are decorated with shaped shingles. Left front 1st floor is angled bay window under shingled spandrel corresponding to porch roof. Rear roof forms saltbox; 3rd bay on east side has porthole window.	28. No. of Stories 2½ 29. Basement? Yes <input checked="" type="checkbox"/> No II 30. Foundation Material stone 31. Wall Construction frame 32. Roof Type & Material cross gable, comp. shingle 33. No. of Bays Front 3 Side 3 34. Wall Treatment clapboard 35. Plan Shape irregular 36. Changes (Explain in #42) Addition II Altered <input checked="" type="checkbox"/> Moved II 37. Condition Interior _____ Exterior good 38. Preservation Underway? Yes II No <input checked="" type="checkbox"/> 39. Endangered? By What? Yes II No <input checked="" type="checkbox"/> 40. Visible from Public Road? Yes <input checked="" type="checkbox"/> No II 41. Distance from and Frontage on Road	5 Other Name(s) 1106 Hill Street
43 History and Significance William B. Jones (b 1871) was general agent for the Hannibal and St. Joseph Railroad. He was married to Helen Mounce, the daughter of John Mounce, who lived at 207 North Maple nearby. They moved to Cheyenne, Wyoming, in 1908, selling this house to Thomas R. Schofield (1877-1923), an officer of the Farmers and Merchants Bank. His father Frank Lee Schofield was a prominent lawyer who lived a block away at 1231 Bird Street, a house to which T.R. Schofield moved in 1913.		
44 Description of Environment and Outbuildings Steeply terraced front yard.		
45 Sources of Information Hannibal Courier Post, June 29, 1904 and July 24, 1905. W.B. Stevens, Missouri, the Center State, III, 509 Walter, Williams History of N.E. Missouri (1913) III, 2023		46. Prepared by E. Hamilton 47 Organization Hannibal Arts Council 48. Date 8/82 49 Revision Date(s)



MA-AS-001-381

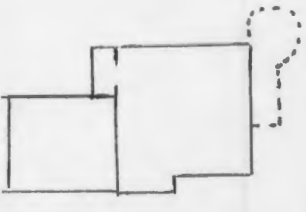

State Historical Survey and Planning Office, State Capitol Building, Room B-25, HISTORIC INVENTORY Jefferson City, Missouri 65101

<p>1 No</p> <p>2 County Marion</p> <p>3 Location of Negatives Hannibal Arts Council</p>	<p>4. Present Name(s) Neeper-Landau House</p> <p>5. Other Name(s)</p> <p>1112 Hill Street</p>	1. No.			
<p>6 Specific Location 1112 Hill Street. E 55 ft. Lots 7 & 12, Riverview Add.</p> <p>7 City or Town If Rural, Township & Vicinity Hannibal, MO. 63401</p> <p>8 Site Plan with North Arrow</p> <div style="text-align: center;">  </div> <p style="text-align: center;">HILL ST.</p> <p>9 Coordinates UTM Lat Long</p> <p>10 Site II Building <input checked="" type="checkbox"/> Structure II Object II</p> <table border="1" style="width: 100%; border-collapse: collapse;"> <tr> <td style="width: 50%;"> <p>11 On National Register? Yes <input type="checkbox"/> No <input checked="" type="checkbox"/></p> <p>13 Part of Estab. Hist. Dist.? Yes <input type="checkbox"/> No <input checked="" type="checkbox"/></p> </td> <td style="width: 50%;"> <p>12 Is II Eligible? Yes <input type="checkbox"/> No <input type="checkbox"/></p> <p>14. District Potent? Yes <input checked="" type="checkbox"/> No <input type="checkbox"/></p> </td> </tr> </table> <p>15 Name of Established District</p>	<p>11 On National Register? Yes <input type="checkbox"/> No <input checked="" type="checkbox"/></p> <p>13 Part of Estab. Hist. Dist.? Yes <input type="checkbox"/> No <input checked="" type="checkbox"/></p>	<p>12 Is II Eligible? Yes <input type="checkbox"/> No <input type="checkbox"/></p> <p>14. District Potent? Yes <input checked="" type="checkbox"/> No <input type="checkbox"/></p>	<p>16. Thematic Category</p> <p>17. Date(s) or Period constructed c. 1895 or 1909</p> <p>18 Style or Design late Queen Anne</p> <p>19. Architect or Engineer</p> <p>20. Contractor or Builder</p> <p>21. Original Use, if apparent residence</p> <p>22. Present Use residence</p> <p>23 Ownership Public <input type="checkbox"/> Private <input checked="" type="checkbox"/></p> <p>24. Owner's Name & Address, if known David & Marji Durst</p> <p>25 Open to Public? Yes <input type="checkbox"/> No <input checked="" type="checkbox"/></p> <p>26. Local Contact Person or Organization</p> <p>27. Other Surveys in Which Included None</p>	<p>28. No. of Stories 2</p> <p>29. Basement? Yes <input checked="" type="checkbox"/> No <input type="checkbox"/></p> <p>30. Foundation Material stone</p> <p>31. Wall Construction frame</p> <p>32. Roof Type & Material high hip, gable</p> <p>33. No. of Bays Front Side irr. 2</p> <p>34. Wall Treatment clapboard, shingle</p> <p>35. Plan Shape irregular</p> <p>36. Changes (Explain in #42) Addition <input checked="" type="checkbox"/> Altered <input type="checkbox"/> Moved <input type="checkbox"/></p> <p>37. Condition Interior Exterior good</p> <p>38. Preservation Underway? Yes <input type="checkbox"/> No <input checked="" type="checkbox"/></p> <p>39. Endangered? By What? Yes <input type="checkbox"/> No <input checked="" type="checkbox"/></p> <p>40. Visible from Public Road? Yes <input checked="" type="checkbox"/> No <input type="checkbox"/></p> <p>41. Distance from and Frontage on Road</p>	2. County Marion
<p>11 On National Register? Yes <input type="checkbox"/> No <input checked="" type="checkbox"/></p> <p>13 Part of Estab. Hist. Dist.? Yes <input type="checkbox"/> No <input checked="" type="checkbox"/></p>	<p>12 Is II Eligible? Yes <input type="checkbox"/> No <input type="checkbox"/></p> <p>14. District Potent? Yes <input checked="" type="checkbox"/> No <input type="checkbox"/></p>				
<p>42 Further Description of Important Features What was apparently originally a balcony or 2nd story porch has been enclosed as a sun room with 8-over-1 windows. Other windows are 6-over-1; large front window is 12-over-1. Second floor and front gable have staggered shingles making pattern. Two-bay arched back porch.</p>		4. Present Name(s) Neeper-Landau House			
<p>43 History and Significance Dr. Harry R. Neeper, born 1858 in Ohio, came to Hannibal in 1889 where he practiced dentistry. His brother Frederick followed in 1892 and became City Attorney. Neeper apparently built a house on this site about 1895, but it may not have been this one. Adolph Landau (d.1942) bought (and built?) this house in 1909. He had a drygoods business at 52 Market.</p> <p>44 Description of Environment and Outbuildings Steeply terraced front yard.</p> <p>45 Sources of Information title abstract Notes of Roberta Hagood, Hannibal Public Library Greene, <u>Mirror of Hannibal</u> (1905), p. 474 Stevens, <u>Missouri the Center State</u> (1915), IV, 695 <u>Historical and Descriptive Review of Missouri</u> (1891), p. 161</p>		5. Other Name(s) 1112 Hill Street			
<p>46. Prepared by E. Hamilton</p> <p>47 Organization Hannibal Arts Council</p> <p>48. Date 8/82</p> <p>49 Revision Date(s)</p>					



State Historical Survey and Planning Office, State Capitol Building, Room B-25,
HISTORIC INVENTORY Jefferson City, Missouri 65101

MA-AS-001-382

1 No 2 County Marion 3 Location of Negatives Hannibal City Hall 6 Specific Location 1116 Hill Street W. 55' Lots 7 & 12, Riverview Addition 7 City or Town If Rural, Township & Vicinity Hannibal, MO 63401 8 Site Plan with North Arrow  9 Coordinates UTM Lat Long 10 Site <input type="checkbox"/> Building <input checked="" type="checkbox"/> Structure <input type="checkbox"/> Object <input type="checkbox"/> 11 On National Register? Yes <input type="checkbox"/> No <input checked="" type="checkbox"/> 12 Is It Eligible? Yes <input type="checkbox"/> No <input type="checkbox"/> 13 Part of Estab Hist Dist.? Yes <input type="checkbox"/> No <input checked="" type="checkbox"/> 14 District Potent'l? Yes <input type="checkbox"/> No <input type="checkbox"/> 15 Name of Established District	4. Present Name(s) Charles Northam House 5. Other Name(s) 1116 Hill Street (originally 1010 Hill Street) 16. Thematic Category 17 Date(s) or Period constructed 1903 18 Style or Design Colonial/craftsman 19 Architect or Engineer 20 Contractor or Builder 21. Original Use, if apparent residence 22 Present Use residence 23 Ownership Public <input type="checkbox"/> Private <input checked="" type="checkbox"/> 24. Owner's Name & Address, if known Anthony Lybarger 1116 Hill St. Hannibal, MO 63401 25 Open to Public? Yes <input type="checkbox"/> No <input checked="" type="checkbox"/> 26 Local Contact Person or Organization 27. Other Surveys in Which Included none	28. No. of Stories 2 29. Basement? Yes <input checked="" type="checkbox"/> No <input type="checkbox"/> 30. Foundation Material 31. Wall Construction frame 32. Roof Type & Material 33. No. of Bays Front 4 Side 34. Wall Treatment clapboard 35. Plan Shape square 36 Changes (Explain in #42) Addition <input checked="" type="checkbox"/> Altered <input type="checkbox"/> Moved <input type="checkbox"/> 37 Condition Interior excellent Exterior excellent 38. Preservation Underway? Yes <input checked="" type="checkbox"/> No <input type="checkbox"/> 39 Endangered? By What? Yes <input type="checkbox"/> No <input checked="" type="checkbox"/> 40 Visible from Public Road? Yes <input type="checkbox"/> No <input checked="" type="checkbox"/> 41 Distance from and Frontage on Road 755'	1 No. 2. County Marion 4 Present Name(s) Charles Northam House
42. Further Description of Important Features White-painted, asymmetrical elevation with bracketed overhang and centered three window shed dormer. Left bay of front elevation forms two story bay window. Second floor right bay is a corner oriel. One story porch across right three bays ending in 3/4 circle, paired unfluted doric columns with clasical balustrade; lighter balustrade encloses balcony on porch roof. Interior has			5 Other Name(s) 1116 Hill Street (orig. 1010 Hill Street)
43 History and Significance Built for Charles H. Northam, who was cashier (manager) of German American Bank, then at 1301 Market Street, founded c. 1890. Northam was "a gentleman of marked ability in all matters pertaining to banking and finance and... worked untiringly in advancing and promoting the interests of the institution's patrons." He left the bank in 1909. House is notable for its			
44 Description of Environment and Outbuildings Deep lot extends back to North Street. Steep driveway is shared with house to the East. View of central Hannibal from front balcony.			
45 Sources of Information Abstract of property. Story of Hannibal (1976), pp. 89, 118, 134. Mirror of Hannibal (1905), p. 395.			46. Prepared by E. Hamilton 47 Organization Landmarks Comm. 48. Date 6/79 49 Revision Date(s)

#42. (cont'd)

natural walnut woodwork throughout, including glassed-in screen separating entranceway from staircase. Garage and utility room added in rear; roof of garage forms terrace accessible from rear bedroom.


#43. (cont'd)

outstanding woodwork and reflection of the contemporary craftsman movement.



MA-AS 001-383

State Historical Survey and Planning Office, State Capitol Building, Room B-25,
HISTORIC INVENTORY Jefferson City, Missouri 65101

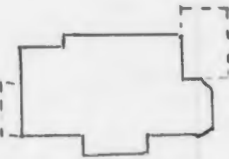
1 No		4. Present Name(s)		1. No.
2 County Marion		Northam- Jones House		
3 Location of Negatives Hannibal Arts Council		5. Other Name(s)		
6 Specific Location 1116 Hill Street W. 55 ft lots 7 & 12, Riverview Addition		1116 Hill Street (Originally 1010 Hill Street)		2. Marion
7 City or Town If Rural, Township & Vicinity Hannibal, MO 63401		16. Thematic Category		
8 Site Plan with North Arrow		17. Date(s) or Period constructed c. 1910		
 <p style="text-align: center;">HILL ST</p>		18. Style or Design		4. Present Name(s) Northam-Jones House
		19. Architect or Engineer		
		20. Contractor or Builder		
		21. Original Use, if apparent residence		
9 Coordinates UTM Lat Long		22 Present Use residence		5. Other Name(s) 1116 Hill Street (originally 1010 Hill Street)
10 Site <input type="checkbox"/> Building <input checked="" type="checkbox"/> Structure <input type="checkbox"/> Object <input type="checkbox"/>		23 Ownership Public <input type="checkbox"/> Private <input checked="" type="checkbox"/>		
11 On National Register? Yes <input type="checkbox"/> No <input checked="" type="checkbox"/>		24. Owner's Name & Address, if known Donald S. Anderson 1116 Hill Street Hannibal, Mo. 63401		
12 Is Eligible? Yes <input type="checkbox"/> No <input type="checkbox"/>		25. Open to Public? Yes <input type="checkbox"/> No <input checked="" type="checkbox"/>		
13 Part of Estab. Hist. Dist.? Yes <input type="checkbox"/> No <input checked="" type="checkbox"/>		26. Local Contact Person or Organization		6. Photo
14. District Potent'l? Yes <input checked="" type="checkbox"/> No <input type="checkbox"/>		27. Other Surveys in Which Included none		
15 Name of Established District		28. No. of Stories 2		
		29. Basement? Yes <input checked="" type="checkbox"/> No <input type="checkbox"/>		
		30. Foundation Material concrete		7. 1116 Hill Street
		31. Wall Construction frame		
		32. Roof Type & Material		
		33. No. of Bays Front 4 Side		
		34. Wall Treatment clapboard		8. 55 ft.
		35. Plan Shape square		
		36. Changes (Explain in #42) Addition <input type="checkbox"/> Altered <input type="checkbox"/> Moved <input type="checkbox"/>		
		37. Condition Interior excellent Exterior good		
		38. Preservation Underway? Yes <input checked="" type="checkbox"/> No <input type="checkbox"/>		9. 55 ft.
		39. Endangered? By What? Yes <input type="checkbox"/> No <input checked="" type="checkbox"/>		
		40. Visible from Public Road? Yes <input type="checkbox"/> No <input checked="" type="checkbox"/>		
		41. Distance from and Frontage on Road 55 ft.		
42 Further Description of Important Features White painted, asymmetrical elevation with bracketed overhang and centered three window shed dormer. Left bay of front elevation forms two story bay window. Second floor right bay is a corner oriel. One story porch across right three bays ending in 3/4 circle, paired unfluted doric columns with clasical balustrade; Interior has natural walnut woodwork throughout, including glassed-in screen separating entranceway from staircase. Garage and utility room addition rear; roof of garage forms terrace accessible from rear bedroom.				
43 History and Significance The 1905 <u>Mirror of Hannibal</u> shows a different house on this site. It had been built about 1897 by Arthur L. Chamberlain, the son and assistant to postmaster Wilbur F. Chamberlain. He lost it by foreclosure in 1903. Charles H. Northam, was cashier (manager) of the German American Bank, then at 1301 Market Street, founded c. 1890. Northam was "a gentleman of marked ability in all matters pertaining to banking and finance and . . . worked un-				
44 Description of Environment and Outbuildings Deep lot extends back to North Street. Steep driveway is shared with house to the East. View of central Hannibal from front balcony.				
45 Sources of Information Title abstract; city directories <u>Story of Hannibal</u> (1976), pp. 89, 118, 134 <u>Mirror of Hannibal</u> (1905), Pp. 395, 585 Sanborn Atlases 1906, 1913, 1924 <u>History of Marion County</u> , (1884), p. 959				46. Prepared by E. Hamilton
				47. Organization Hannibal Arts Council
				48. Date 6/79 49. Revision Date(s) 8/82

43. (con't) tiringly in advancing and promoting the interests of the institution's patrons. He and his wife took out a mortgage for \$4,000 at the end of 1901 (they had originally paid only \$1,000) and probably built the house at that time, but soon afterward he died. In 1913, Lois Northam sold to Evan M. Jones, who was at that time secretary and treasurer of McIntyre-Jones Lumber & Coal Company. He was the brother of Laura Pettibone, who had just built a large new house across the street (now Shady Lawn Lodge). His widow sold the house in 1947. They probably were responsible for the porch about 1925.





State Historical Survey and Planning Office, State Capitol Building, Room B-25,
HISTORIC INVENTORY Jefferson City, Missouri 65101

1 No		4. Present Name(s) Robert B. D. Simonson House		1 No.
2 County Marion		5. Other Name(s)		
3 Location of Negatives Hannibal City Hall		1200 Hill Street (original 1012 Hill Street)		
6 Specific Location 1200 Hill Street E 1/2 Lots 8 & 13, River-view Addition		16. Thematic Category		2. County Marion
7 City or Town If Rural, Township & Vicinity Hannibal, MO 63401		17. Date(s) or Period constructed c. 1904		
8 Site Plan with North Arrow 		18. Style or Design Queen Anne		
		19. Architect or Engineer		4 Present Name(s) Robert B. D. Simonson House
		20. Contractor or Builder Courtney Bros.		
		21. Original Use, if apparent residence		
		22. Present Use residence		5 Other Name(s) 1200 Hill Street (orig. 1012 Hill Street)
		23. Ownership Public <input type="checkbox"/> Private <input checked="" type="checkbox"/>		
		24. Owner's Name & Address, if known Junior H. Polk 1200 Hill Hannibal, MO 63401		
9 Coordinates UTM Lat Long		25. Open to Public? Yes <input type="checkbox"/> No <input checked="" type="checkbox"/>		40 Visible from Public Road? Yes <input checked="" type="checkbox"/> No <input type="checkbox"/>
10 Site <input type="checkbox"/> Building <input checked="" type="checkbox"/> Structure <input type="checkbox"/> Object <input type="checkbox"/>		26. Local Contact Person or Organization		
11 On National Register? Yes <input type="checkbox"/> No <input checked="" type="checkbox"/> 12 Is It Eligible? Yes <input type="checkbox"/> No <input type="checkbox"/>		27. Other Surveys in Which Included none		
13 Part of Estab. Hist Dist? Yes <input type="checkbox"/> No <input checked="" type="checkbox"/> 14. District Potent'l? Yes <input type="checkbox"/> No <input type="checkbox"/>		28. No. of Stories 2		41 Distance from and Frontage on Road
15 Name of Established District		29. Basement? Yes <input checked="" type="checkbox"/> No <input type="checkbox"/> full		
		30. Foundation Material rock faced stone		
		31. Wall Construction brick		32. Roof Type & Material hip roof w/center gable/single
		33. No. of Bays Front irr. Side irr.		
		34. Wall Treatment		
		35. Plan Shape irregular		36. Changes (Explain in #42) Addition <input type="checkbox"/> Altered <input checked="" type="checkbox"/> Moved <input type="checkbox"/>
		37. Condition Interior good Exterior good		
		38. Preservation Underway? Yes <input checked="" type="checkbox"/> No <input type="checkbox"/>		
		39. Endangered? By What? Yes <input type="checkbox"/> No <input checked="" type="checkbox"/>		42 Further Description of Important Features Red brick with sand-colored mortar now having white paint removed and tuckpointing done. One story porch in right front corner with brick base, wood posts and shed roof. Projecting three sided bay window is surmounted by pedimental gable which overhangs at corners. Secondary porches on West side and rear. One-over-one double hung windows have stone sills and segmental lintels with
		43 History and Significance Robert B. D. Simonson was City Superintendent of Schools of Hannibal from 1892. For his house, he turned to the same construction firm that was building the new High School by Barnett, Haynes and Barnett (since demolished) at the same time. He lived in the house only a few years before moving to a new position in 1907.		
		44 Description of Environment and Outbuildings House is located at the crest of a hill with views over central Hannibal. It is in a row of houses of similar vintage.		
45 Sources of Information Mirror of Hannibal (1905), pp. 283, 309. Illus. pp. 227 and 585. Story of Hannibal (1976), p. 122.		46. Prepared by E. Hamilton		47 Organization Landmarks Comm.
		48. Date 6/79		
		49 Revision Date(s)		

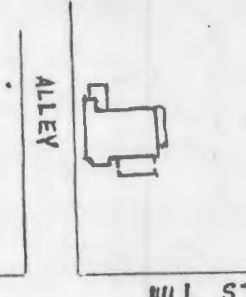
#42. (cont'd)

radiating brick voussoirs.



MA-AS-001-385

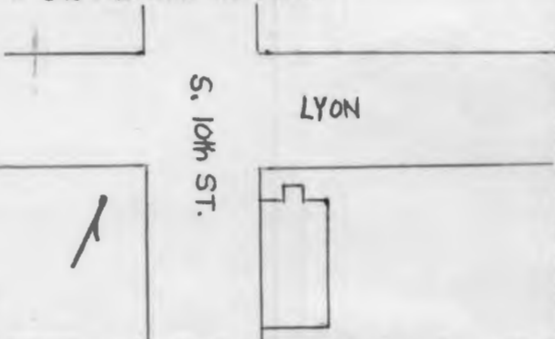
State Historical Survey and Planning Office, State Capitol Building, Room B-25,
HISTORIC INVENTORY Jefferson City, Missouri 65101

1 No		4. Present Name(s) Cash-Price House		1. No.
2 County Marion		5. Other Name(s)		
3 Location of Negatives Hannibal Arts Council		1208 Hill Street		
6 Specific Location 1208 Hill Street W 1/2 Lots 8 & 13, Riverview Addition		16. Thematic Category		2. County Marion
7 City or Town Hannibal, Mo. If Rural, Township & Vicinity 63401		17. Date(s) or Period constructed c. 1904		
8 Site Plan with North Arrow		18. Style or Design late Queen Anne		
		19. Architect or Engineer		4. Present Name(s) Cash-Price House
		20. Contractor or Builder		
		21. Original Use, if apparent residence		
		22. Present Use residence		
9 Coordinates UTM		23. Ownership Public <input type="checkbox"/> Private <input checked="" type="checkbox"/>		5. Other Name(s) 12-8 Hill Street
10 Site <input type="checkbox"/> Building <input checked="" type="checkbox"/> Structure <input type="checkbox"/> Object <input type="checkbox"/>		24. Owner's Name & Address, R.H. Sr. & if known Katherine Miller		
11 On National Register? Yes <input type="checkbox"/> No <input checked="" type="checkbox"/>		25. Open to Public? Yes <input type="checkbox"/> No <input checked="" type="checkbox"/>		
12 Is It Eligible? Yes <input type="checkbox"/> No <input type="checkbox"/>		26. Local Contact Person or Organization		
13 Part of Estab Hist Dist.? Yes <input type="checkbox"/> No <input checked="" type="checkbox"/>		27. Other Surveys in Which Included None		Photo
14. District Potent'l? Yes <input checked="" type="checkbox"/> No <input type="checkbox"/>		28. No. of Stories 2 1/2		
15 Name of Established District		29. Basement? full Yes <input checked="" type="checkbox"/> No <input type="checkbox"/>		
42 Further Description of Important Features High roof has 2 pedimented dormers. Most of front is occupied by 2-story glazed porch, 6 windows across and 3 wide, divided into 3 bays by Tuscan columns. Secondary entry under salt-box roof to right of main facade. Left bay of facade is 2-story bay window.		30. Foundation Material concrete		
43 History and Significance This address first appears in the city directory in 1905, when the occupant was James W. Cash. He was a son of R.W. Cash, the gunsmith, and operated a repair shop. After 1909 the house was owned by Eugene H. Price (1873-1934), a member of the lumbering and real-estate family and official of the Farmers and Merchants Bank.		31. Wall Construction frame		3. County Marion
44 Description of Environment and Outbuildings Garage at rear. Steeply terraced front yard.		32. Roof Type & Material high hip, comp. shingle		
45 Sources of Information Notes of Roberta Hagood, Hannibal Public Library City Directories		33. No. of Bays Front irr. Side 2		
46. Prepared by E. Hamilton		34. Wall Treatment aluminum siding		
47. Organization Hannibal Arts Council		35. Plan Shape		4. Present Name(s) Cash-Price House
48. Date 8/82		36. Changes (Explain in #42) Addition <input type="checkbox"/> Altered <input type="checkbox"/> Moved <input type="checkbox"/>		
49. Revision Date(s)		37. Condition Interior Exterior good		
46. Prepared by E. Hamilton		38. Preservation Underway? Yes <input type="checkbox"/> No <input checked="" type="checkbox"/>		
47. Organization Hannibal Arts Council		39. Endangered? By What? Yes <input type="checkbox"/> No <input checked="" type="checkbox"/>		5. Other Name(s) 12-8 Hill Street
48. Date 8/82		40. Visible from Public Road? Yes <input checked="" type="checkbox"/> No <input type="checkbox"/>		
49. Revision Date(s)		41. Distance from and Frontage on Road		
46. Prepared by E. Hamilton		42. Further Description of Important Features High roof has 2 pedimented dormers. Most of front is occupied by 2-story glazed porch, 6 windows across and 3 wide, divided into 3 bays by Tuscan columns. Secondary entry under salt-box roof to right of main facade. Left bay of facade is 2-story bay window.		



HISTORIC INVENTORY

MA-AS-00-386

1 No County Marion		4 Present Name(s) First Assembly of God Church		1 NO	
3 Location of Negatives Hannibal Arts Council		5 Other Name(s) Odd Fellows Club, 925 Lyon			2 County Marion
6 Specific Location Lot 5, Block 1, Light's Subdivision of Out Lot 60		16. Thematic Category 17 Date(s) or Period constructed 1935-36			
7 City or Town II Rural, Township & Vicinity Hannibal		18. Style or Design 19. Architect or Engineer 20. Contractor or Builder		29. Basement? Yes <input checked="" type="checkbox"/> No <input type="checkbox"/> full	
8 Site Plan with North Arrow 		21. Original Use, if apparent church		30. Foundation Material concrete	
9 Coordinates UTM Lat Long		22 Present Use lodge hall		31. Wall Construction brick	
10 Site <input type="checkbox"/> Building <input checked="" type="checkbox"/> Structure <input type="checkbox"/> Object <input type="checkbox"/> On National Register? Yes <input type="checkbox"/> No <input checked="" type="checkbox"/>		23 Ownership Public <input type="checkbox"/> Private <input checked="" type="checkbox"/>		32. Roof Type & Material gable, comp. shingle	
13 Part of Estab Yes <input type="checkbox"/> No <input checked="" type="checkbox"/> Hist Dist.? Yes <input type="checkbox"/> No <input checked="" type="checkbox"/>		24. Owner's Name & Address, if known Mystic Lodge #17		33. No. of Bays Front 3 Side 5	
15 Name of Established District		25. Open to Public? Yes <input type="checkbox"/> No <input checked="" type="checkbox"/>		34. Wall Treatment common bond	
12. Is It Eligible? Yes <input type="checkbox"/> No <input checked="" type="checkbox"/>		26 Local Contact Person or Organization		35. Plan Shape rectangular	
14. District Potent'l? Yes <input type="checkbox"/> No <input checked="" type="checkbox"/>		27. Other Surveys in Which Included		36. Changes (Explain in #42) Addition: <input type="checkbox"/> Altered <input checked="" type="checkbox"/> Moved <input type="checkbox"/>	
42 Further Description of Important Features Main feature is scalloped gable, stone capped, with central octagonal window, now blocked, and smaller windows of same form flanking one-bay, flat-roofed entry. Side windows 6-over-6, paired in bays 2, 3 & 5. Sloping site exposes full basement at rear.		<div style="border: 1px solid black; height: 100px; display: flex; align-items: center; justify-content: center;"> Photo </div>		4 Present Name(s): First Assembly of God Church	
43 History and Significance The First Assembly of God Church in Hannibal was organized in 1928. This building was dedicated June 10, 1936, by the Rev. Glenn Renick, who served this church for 36 years. A new building was erected at 1901 Missouri Ave. 1970-73. This building was sold to the International Order of Odd Fellows, Mystic Lodge #17 after their older hall at 6th & Broadway was destroyed by fire April 8, 1975. Mystic Lodge was		40. Visible from Public Road? Yes <input checked="" type="checkbox"/> No <input type="checkbox"/>			
44 Description of Environment and Outbuildings founded July 12, 1847.		41. Distance from and Frontage on Road			
45 Sources of Information Hagood, <u>Story of Hannibal</u> (1976), pp. 34, 199, 278, 282 notes of Roberta Hagood, Hannibal Public Library				5 Other Name(s): Odd Fellows Club, 925 Lyon	
46. Prepared by Esley Hamilton					
47. Organization Hannibal Arts Council					
48. Date 8/82 49. Revision Date(s)					



HISTORIC INVENTORY

1 No		4 Present Name(s) Temple Israel		1 No	
County Marion		5 Other Name(s)			
3 Location of Negatives Hannibal Arts Council		1005 Lyon Street			
6 Specific Location E 50 ft Lot 11, Block 2, Louthan's Subdivision of Out Lot 59		16. Thematic Category		2 County Marion	
7 City or Town <input type="checkbox"/> If Rural, Township & Vicinity Hannibal		17 Date(s) or Period constructed 1925-1927			
8 Site Plan with North Arrow		18. Style or Design			
		19. Architect or Engineer			
		20. Contractor or Builder			
		21. Original Use, if apparent synagogue			
		22 Present Use religious school			
		23 Ownership <div style="display: flex; justify-content: space-between;">Public <input type="checkbox"/></div> <div style="display: flex; justify-content: space-between;">Private <input checked="" type="checkbox"/></div>			
9 Coordinates UTM Lat Long		24. Owner's Name & Address, if known New Hope Gospel Center, Inc.			4 Present Name(s) Temple Israel
10 Site <input type="checkbox"/> Building <input checked="" type="checkbox"/> Structure <input type="checkbox"/> Object <input type="checkbox"/>		25. Open to Public? <div style="display: flex; justify-content: space-between;">Yes <input type="checkbox"/></div> <div style="display: flex; justify-content: space-between;">No <input checked="" type="checkbox"/></div>			
On National Register? <div style="display: flex; justify-content: space-between;">Yes <input type="checkbox"/>No <input checked="" type="checkbox"/></div>		26 Local Contact Person or Organization Rev: Chester Cole			
12. Is It Eligible? <div style="display: flex; justify-content: space-between;">Yes <input type="checkbox"/>No <input type="checkbox"/></div>		27. Other Surveys in Which Included			
13 Part of Estab Hist Dist? <div style="display: flex; justify-content: space-between;">Yes <input type="checkbox"/>No <input checked="" type="checkbox"/></div>		28. Endangered? <div style="display: flex; justify-content: space-between;">Yes <input checked="" type="checkbox"/>No <input type="checkbox"/></div>			
14. District Potent'l? <div style="display: flex; justify-content: space-between;">Yes <input type="checkbox"/>No <input type="checkbox"/></div>		inadequate funding			
15 Name of Established District		40. Visible from Public Road? <div style="display: flex; justify-content: space-between;">Yes <input checked="" type="checkbox"/>No <input type="checkbox"/></div>			
		41. Distance from and Frontage on Road / 50 ft			
42 Further Description of Important Features Variegated orange brick. Main feature of building is scalloped front gable, which is repeated in smaller gable of one-bay entry structure. Both are stone-capped. Larger gable has round colored-glass window with Star of David inscribed "Temple Israel." Smaller gable has stone tablets representing 10 Commandments. Pointed light over double doors, and other windows also pointed with radiating brick.voussoirs and				5 Other Name(s) 1005 Lyon Street	
43 History and Significance Although Jews have been active in Hannibal's business community from an early period, this is the first and only formal place of worship they have had here. It was built between 1925 and 1927 by the First Church of God and sold to Temple Israel in the early 1930's. After remodeling it was dedicated May 5, 1935. The building was again sold about 1976 to Rev. Chester Cole, when the torah and some other fittings were					
44 Description of Environment and Outbuildings transferred to B'Nai Shalom in Quincy, Illinois.					
Basement is exposed in rear by sloping lot.					
45 Sources of Information Hagood, <u>Story of Hannibal</u> (1976), p. 199 Morris Resnick city directories		46. Prepared by Esley Hamilton			
		47. Organization Hannibal Arts Council			
		48. Date 8/82			
		49. Revision Date(s)			

1005 Lyon Street


42 Continued

ashlar keystones; some windows now boarded. New cornerstone dated 1972.





HISTORIC INVENTORY

1 No		4 Present Name(s) Gore-Hunt-Catlett House		1 No
2 County Marion		5 Other Name(s) 1011 Lyon Street		
3 Location of Negatives Hannibal Arts Council				
6 Specific Location E 4 ft Lot 9, all Lot 10, W 4 ft Lot 11, Block 2, Louthan's SD of Out Lot 59		16 Thematic Category		2 County
7 City or Town If Rural, Township & Vicinity Hannibal		17 Date(s) or Period constructed 1858		
8 Site Plan with North Arrow LYON 		18 Style or Design Greek Revival		
		19 Architect or Engineer		3 Present Name(s) Gore-Hunt-Catlett House
		20 Contractor or Builder		
		21 Original Use, if apparent residence		
		22 Present Use residence		4 Other Name(s) 1011 Lyon Street
		23 Ownership Public <input type="checkbox"/> Private <input checked="" type="checkbox"/>		
		24 Owner's Name & Address, if known Frances Catlett Scott estate		
9 Coordinates UTM Lat Long		25 Open to Public? Yes <input type="checkbox"/> No <input checked="" type="checkbox"/>		5 Other Name(s) 1011 Lyon Street
10 Site <input type="checkbox"/> Building <input checked="" type="checkbox"/> Structure <input type="checkbox"/> Object <input type="checkbox"/> On National Register? Yes <input type="checkbox"/> No <input checked="" type="checkbox"/>		26 Local Contact Person or Organization		
12 Is It Eligible? Yes <input checked="" type="checkbox"/> No <input type="checkbox"/>		27 Other Surveys in Which Included		
13 Part of Estab Yes <input type="checkbox"/> Hist Dist? No <input checked="" type="checkbox"/>		14 District Potent'l? Yes <input type="checkbox"/> No <input type="checkbox"/>		6 Other Name(s) 1011 Lyon Street
15 Name of Established District				
42 Further Description of Important Features Pedimented 2-story entrance porch with paired corner columns and plain entablatures may be early addition, although it corresponds with water table and frieze moldings of house. One-over-one windows have shaped molded lintels, flat on 1st floor, segmental-arched on 2nd. Shutter hardware is in place. Raised basement has rusticated stone front and windows with fitted shutters. Rear of house is frame, possibly a late 19th-century addition. Front				7 Other Name(s) 1011 Lyon Street
43 History and Significance Walker Louthan platted this subdivision June 1858 and sold this property to Jonathan Gore, a saddlemaker who was living here by the following year. Gore is best known as the father-in-law of Joshua P. Richards. Josiah Hunt bought the house and Lot 9 in 1860 for \$5100. Hunt had extensive property in many parts of Missouri and was president of the First National Bank. He was a Major during the Civil War, active				
44 Description of Environment and Outbuildings Two-story gabled common-bond building in back yard, measuring roughly 10 feet square; a smokehouse? Lot slopes to expose basement in rear.				
45 Sources of Information Souvenir Album of Hannibal (1891) Holcombe, <u>History of Marion County</u> (1884), pp. 913, 929 Recorder of Deeds, Palmyra, Book S, page 505; B ² , 359; E ² , 167, F ² , 344				8 Other Name(s) 1011 Lyon Street
46 Prepared by Esley Hamilton				
47 Organization Hannibal Arts Council				
48 Date 8/82				9 Other Name(s) 1011 Lyon Street
49 Revision Date(s)				

1011 Lyon Street

42. Continued

doorway is fine Greek Revival composition with sidelights and toplights.

43. Continued

in organizing the Home Guard, and he served four terms as mayor, 1868-1871, and 1873. His daughter Caroline married a son of William J. Quealy, and some of the Quealy foundry works were located on the other side of this block. Hunt died in 1874. His wife Sarah (d. 1914) was the sister of Mary Feland, who became the second wife of Captain John E. Catlett, and through this connection the Catletts became owners of this house, which they retain today. John E. Catlett (born 1841) came to Hannibal in 1855. He was city marshal 1867-1870, then a grocer, and postmaster 1890-1894.

45. Continued

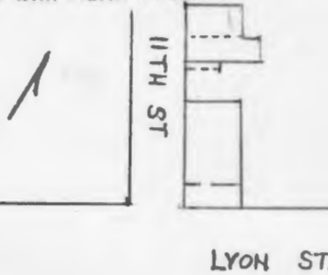
Hagood, Story of Hannibal (1976), p. 300
notes of Roberta Hagood, Hannibal Public Library





MA-AS-001-389

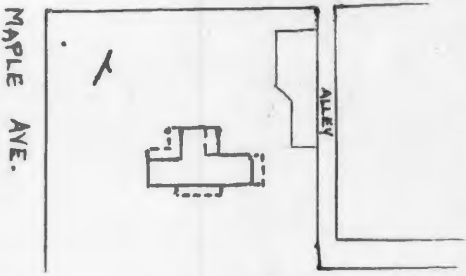
Office of Historic Preservation, P.O. Box 176, Jefferson City, Missouri 65101
HISTORIC INVENTORY

1 No County Marion		4 Present Name(s) old St. John's Evangelical Lutheran Church		1 No
3 Location of Negatives Hannibal Arts Council		5 Other Name(s) Helping Hand Baptist Church		
6 Specific Location 1020 Lyon & 212 S. 11 W52 3/4 ft Lots 7&8, Block 1, Louthan's SD of Out Lot 59		16 Thematic Category 17 Date(s) or Period constructed 1861-1864		
7 City or Town Hannibal 11 Rural, Township & Vicinity 8 Site Plan with North Arrow 		18 Style or Design Greek/Gothic revivals		2 Count Marion
9 Coordinates UTM Lat _____ Long _____		19 Architect or Engineer 20 Contractor or Builder 21 Original Use, if apparent church		
10 Site <input type="checkbox"/> Building <input checked="" type="checkbox"/> Structure <input type="checkbox"/> Object <input type="checkbox"/> On National Register? Yes <input type="checkbox"/> No <input checked="" type="checkbox"/>		22 Present Use church		
13 Part of Estab Hist Dist? Yes <input type="checkbox"/> No <input checked="" type="checkbox"/>		23 Ownership Public <input type="checkbox"/> Private <input checked="" type="checkbox"/>		4 Present Name(s) old St. John's Evangelical Lutheran Ch.
14 District Potent'l? Yes <input type="checkbox"/> No <input type="checkbox"/>		24 Owner's Name & Address, if known Helping Hand Baptist Church		
15 Name of Established District 		25 Open to Public? Yes <input type="checkbox"/> No <input checked="" type="checkbox"/>		
42 Further Description of Important Features Main block of church has high basement, segmental-arched window openings with gothic-arched sash, plain cornice and frieze with returns on gabled front. Front addition is similarly detailed with lower gable; center bay has brick relieving arch surrounding applied cross, notice board inset below. Main entry is on E side of front addition. Some basement windows have been rebuilt with concrete block.		26 Local Contact Person or Organization church office		5 Other Name(s) Helping Hand Baptist Church, 212 S. 11th
43 History and Significance This church was started in 1861 by St. John's Evangelical Lutheran Church, which was a German-speaking congregation founded in the previous year. The lot was purchased for \$331. Only the basement was completed until 1864, due to the disruptions of the Civil War. A new building at Maple (12th) and Lyon was dedicated July 10, 1897. Helping Hand Baptist Church was org. in 1917 and remodeled the building in 1946.		27 Other Surveys in Which Included 		
44 Description of Environment and Outbuildings The property encompasses the old parsonage at 212 S. 11th St., a 1 1/2-story asbestos-shingled gabled structure probably dating from the late 19th century		28 No. of Stories one 29 Basement? Yes <input type="checkbox"/> No <input type="checkbox"/> 30 Foundation Material rubble stone 31 Wall Construction brick, concrete block 32 Roof Type & Material gable, comp. shingle 33 No. of Bays Front 3 Side 3+1 34 Wall Treatment common bond, painted 35 Plan Shape rectangular 36 Changes (Explain in #42) Addition <input checked="" type="checkbox"/> Altered <input type="checkbox"/> Moved <input type="checkbox"/> 37 Condition Interior _____ Exterior <u>good</u> 38 Preservation Underway? Yes <input type="checkbox"/> No <input checked="" type="checkbox"/> 39 Endangered? By What? Yes <input type="checkbox"/> No <input checked="" type="checkbox"/> 40 Visible from Public Road? Yes <input checked="" type="checkbox"/> No <input type="checkbox"/> 41 Distance from and Frontage on Road on street/52.75 ft		
45 Sources of Information Hagood, <u>Story of Hannibal</u> (1976), pp. 61, 96		46 Prepared by Esley Hamilton 47 Organization Hannibal Arts Council 48 Date 8/82 49 Revision Date(s)		



MA-AS-001-390

State Historical Survey and Planning Office, State Capitol Building, Room B-25,
HISTORIC INVENTORY Jefferson City, Missouri 65101

<p>1 No</p> <p>2 County Marion</p> <p>3 Location of Negatives Hannibal Arts Council</p>	<p>4. Present Name(s) Cornelius Treat House</p> <p>5. Other Name(s) 1125 Lyon Street</p>	1 No.	
<p>6 Specific Location 1125 Lyon Street 125 ft. x 150 ft in Out Lot 58, SE corner Lyon and Maple</p> <p>7 City or Town Hannibal, Mo 63401 If Rural, Township & Vicinity</p> <p>8 Site Plan with North Arrow</p> <div style="text-align: center;"> <p>LYON ST.</p>  <p>MAPLE AVE.</p> </div> <p>9 Coordinates UTM</p> <p>10 Site <input type="checkbox"/> Building <input checked="" type="checkbox"/> Structure <input type="checkbox"/> Object <input type="checkbox"/></p> <p>11 On National Register? Yes <input type="checkbox"/> No <input checked="" type="checkbox"/></p> <p>12 Is <input type="checkbox"/> Eligible? Yes <input type="checkbox"/> No <input type="checkbox"/></p> <p>13 Part of Estab. Hist. Dist.? Yes <input type="checkbox"/> No <input checked="" type="checkbox"/></p> <p>14 District Potent'l? Yes <input type="checkbox"/> No <input type="checkbox"/></p> <p>15 Name of Established District</p>	<p>16. Thematic Category</p> <p>17 Date(s) or Period constructed c. 1887</p> <p>18 Style or Design Queen Anne</p> <p>19. Architect or Engineer</p> <p>20. Contractor or Builder</p> <p>21. Original Use, if apparent residence</p> <p>22. Present Use residence</p> <p>23 Ownership Public <input type="checkbox"/> Private <input checked="" type="checkbox"/></p> <p>24. Owner's Name & Address, if known Cornelius & Delores Treat 6818 N. Bellefontaine, Kansas City, Mo. 64119</p> <p>25. Open to Public? Yes <input type="checkbox"/> No <input checked="" type="checkbox"/></p> <p>26. Local Contact Person or Organization</p> <p>27. Other Surveys in Which Included None</p>	<p>28. No. of Stories 1½</p> <p>29. Basement? Yes <input checked="" type="checkbox"/> No <input type="checkbox"/></p> <p>30. Foundation Material stone</p> <p>31. Wall Construction frame</p> <p>32. Roof Type & Material hipped, comp. shingle</p> <p>33. No. of Bays Front 5 Side 2</p> <p>34. Wall Treatment clapboard</p> <p>35. Plan Shape T</p> <p>36. Changes (Explain in #42) Addition <input type="checkbox"/> Altered <input type="checkbox"/> Moved <input type="checkbox"/></p> <p>37. Condition Interior _____ Exterior good/fair</p> <p>38. Preservation Underway? Yes <input type="checkbox"/> No <input checked="" type="checkbox"/></p> <p>39. Endangered? By What? Yes <input type="checkbox"/> No <input checked="" type="checkbox"/></p> <p>40. Visible from Public Road? Yes <input checked="" type="checkbox"/> No <input type="checkbox"/></p> <p>41. Distance from and Frontage on Road</p>	2. County Marion
<p>42 Further Description of Important Features N side of house nearly overgrown in vines, obscuring much detail. Verandah-entry in NE angle of house has turned posts, elaborate spindle-frieze, and porch swing. Simpler porch with hipped gable on E end of house. Double-hung windows have sash and varying number of panes. S side is symmetrical with center triangular shingled gable and 3-bay flat-roof porch with square posts and brackets.</p>		4 Present Name(s) Cornelius Treat House	
<p>43 History and Significance Cornelius A. Treat (1828-1900), a native of New York, came to Hannibal in 1858 and worked first for the Hannibal & St. Joseph Railroad and then as foreman of the Quealy foundry. In 1877 he leased the foundry and five years later built his own, at the NW corner of Maple and Collier. The firm primarily made castings for the railroad industry, turning out up to 75,000 car wheels a year. Treat served as superintendent for the construction of the Hannibal & St. Joseph Railroad.</p>		5 Other Name(s) 1125 Lyon Street	
<p>44 Description of Environment and Outbuildings Large lot has low stone wall along N edge. Brick garage at NE corner matches house with hipped cross-gable roof gable ends have shaped shingles. Windows are 12-over-4. A latticed arbor leads from house to garage.</p>		Photo	
<p>45 Sources of Information Holcombe, History of Marion County (1884), p. 999 Greene, Mirror of Hannibal (1905) pp. 169-170 probate court, city directories</p>		<p>46. Prepared by E. Hamilton</p> <p>47. Organization Hannibal Arts Council</p> <p>48. Date 8/82</p> <p>49. Revision Date(s)</p>	

43. (con't) ction of the Federal Building 1884-88 and was widely respected; when he died the banks closed in his memory. He lived at various spots on the south side before erecting this house and also owned W.J. Quealy's country house 1877-90. After his death, his son William E. continued to live here, and the property is still owned by descendants.







HISTORIC INVENTORY

MA-AS-001-393

1 No 2 County Marion		4 Present Name(s) St. John's Evangelical Lutheran Church		1	
3 Location of Negatives Hannibal Arts Council		5 Other Name(s) 1201 Lyon St.			2
6 Specific Location 100 ft. by 129 ft. of O. L. SW cor. Lyon and Maple		16 Thematic Category 17 Date(s) or Period constructed 1897 18 Style or Design Gothic Revival 19 Architect or Engineer 20 Contractor or Builder 21 Original Use, if apparent church 22 Present Use church 23 Ownership Public <input type="checkbox"/> Private <input checked="" type="checkbox"/> 24 Owner's Name & Address, if known St. John's Evangelical Lutheran Church 25 Open to Public? Yes <input checked="" type="checkbox"/> No <input type="checkbox"/> 26 Local Contact Person or Organization church office 27 Other Surveys in Which Included			
7 City or Town Hannibal 8 Site Plan with North Arrow <div style="text-align: center;"> </div>		28 No. of Stories 1 29 Basement? full Yes <input checked="" type="checkbox"/> No <input type="checkbox"/> 30 Foundation Material rock-faced ashlar 31 Wall Construction brick 32 Roof Type & Material gable, comp. shingle 33 No. of Bays Front 3 Side 8 34 Wall Treatment stretcher bond 35 Plan Shape rectangular 36 Changes (Explain in #42) Addition: <input type="checkbox"/> Altered: <input type="checkbox"/> Moved: <input type="checkbox"/> 37 Condition Interior: <input type="checkbox"/> Exterior: good <input checked="" type="checkbox"/> 38 Preservation Underway? Yes <input type="checkbox"/> No <input checked="" type="checkbox"/> 39 Endangered? By What? Yes <input type="checkbox"/> No <input checked="" type="checkbox"/> 40 Visible from Public Road? Yes <input checked="" type="checkbox"/> No <input type="checkbox"/> 41 Distance from and Frontage on Road		4	
9 Coordinates Lat Long UTM		42 Further Description of Important Features Nave is buttressed between windows and towers are buttressed at corners; buttresses are ashlar capped, and ashlar is also used for water table, keystones, and sills. Contrasting entrance towers flank large traceried N window; E tower has 3 stages with belfrey and narrow spire; 2-stage W tower has pyramidal roof capped by finial. Both have corbelled brick cornices. Stained glass is protected in most windows by plexiglass grids. (over			5
10 Site Building <input checked="" type="checkbox"/> Structure <input type="checkbox"/> Object <input type="checkbox"/> 11 National Register? Yes <input type="checkbox"/> No <input checked="" type="checkbox"/> 12 Is It Eligible? Yes <input type="checkbox"/> No <input checked="" type="checkbox"/> 13 Part of Estab. Hist. Dist.? Yes <input type="checkbox"/> No <input checked="" type="checkbox"/> 14 District Potent'l? Yes <input checked="" type="checkbox"/> No <input type="checkbox"/> 15 Name of Established District		43 History and Significance St. John's was founded in 1860 at 310 North Fourth Street and completed a building (still standing) at 11th and Lyon Streets in 1864. Originally services were in German. This building was dedicated July 10, 1897. The school was built 1914 and the all-purpose hall in 1961. The church was not affiliated with any national organization until 1963, when it joined the Missouri Synod. 44 Description of Environment and Outbuildings			
45 Sources of Information Hagood, <u>Story of Hannibal</u> (1976), pp. 61, 96, 140, 256. <u>Diamond Anniversary, St. John's Lutheran Church</u> (1935) copy loaned by Ed and Mary Drake		46 Prepared by Esley Hamilton 47 Organization Hannibal Arts Council 48 Date 8/82 49 Revision Date(s)			

Marion

St. John's Evangelical Lutheran Ch.

Other Name(s)


Photo



42. (cont.) W side is stuccoed. Rear entry has been altered by porch, door, and glass brick window.




State Historical Survey and Planning Office, State Capitol Building, Room B-25,
HISTORIC INVENTORY Jefferson City, Missouri 65101

1 No		4. Present Name(s)		J. Perrin Johnson House		1. No.	
2 County		5. Other Name(s)		1208 Lyon Street		2. County	
Marion						Marion	
3 Location of Negatives		16. Thematic Category		28. No. of Stories		2. Present Name(s)	
Hannibal Arts Council				2		J. Perrin Johnson House	
6 Specific Location		17. Date(s) or Period constructed		29. Basement?		4. Other Name(s)	
Lot 3, Swigart's Subdivision		1881		Yes <input checked="" type="checkbox"/> No <input type="checkbox"/>		1208 Lyon Street	
7 City or Town If Rural, Township & Vicinity		18. Style or Design		30. Foundation Material			
Hannibal, MO 63401		Eastlake		coursed squared rubble			
8 Site Plan with North Arrow		19. Architect or Engineer		31. Wall Construction			
		20. Contractor or Builder		frame			
		21. Original Use, if apparent		32. Roof Type & Material			
		residence		gable hip, comp. shingle			
		22. Present Use		33. No. of Bays			
		residence		Front 3 Side 3			
		23. Ownership		34. Wall Treatment			
		Public <input type="checkbox"/> Private <input checked="" type="checkbox"/>		clapboard			
		24. Owner's Name & Address, if known		35. Plan Shape			
		Hershel & Veronica Kehr		L			
9 Coordinates UTM		25. Open to Public?		36. Changes (Explain in #42)			
Lat		Yes <input type="checkbox"/> No <input checked="" type="checkbox"/>		Addition <input type="checkbox"/> Altered <input type="checkbox"/> Moved <input type="checkbox"/>			
Long		26. Local Contact Person or Organization		37. Condition			
				Interior			
				Exterior			
				good			
10 Site <input type="checkbox"/> Building <input checked="" type="checkbox"/> Structure <input type="checkbox"/> Object <input type="checkbox"/>		27. Other Surveys in Which Included		38. Preservation Underway?			
		none		Yes <input type="checkbox"/> No <input checked="" type="checkbox"/>			
11 On National Register? Yes <input type="checkbox"/> No <input checked="" type="checkbox"/>				39. Endangered? By What?			
12 Is It Eligible? Yes <input type="checkbox"/> No <input type="checkbox"/>				Yes <input type="checkbox"/> No <input checked="" type="checkbox"/>			
13 Part of Estab. Hist. Dist.? Yes <input type="checkbox"/> No <input checked="" type="checkbox"/>				40. Visible from Public Road?			
14. District Potent'l? Yes <input checked="" type="checkbox"/> No <input type="checkbox"/>				Yes <input checked="" type="checkbox"/> No <input type="checkbox"/>			
15 Name of Established District				41. Distance from and Frontage on Road			
42 Further Description of Important Features		Relatively unaltered house except for front porch post. Embossed diamond pattern in gables. Incised patterns in 2nd floor window surrounds. Wooden stringcourse in saw-tooth pattern around 2nd floor, with board-and-batten siding above. Tall windows are 2-over-2. Part of porch in SE angle of house is enclosed to form entry.		Photo		5. Other Name(s)	
43 History and Significance		Mrs. J.P. Johnson bought this lot June 8, 1881 and probably built this house immediately. J. Perrin Johnson was bookkeeper for Elliott and Wyman, the wholesale grocers, whose fine warehouse is still standing at Third and Church. Mattie Johnson, his wife was, after his death, bookkeeper for Joel Thrasher, a coal dealer, and she lived here until after 1920.				1208 Lyon Street	
44 Description of Environment and Outbuildings							
45 Sources of Information		Recorder of Deeds, Palmyra, Book 83, p. 473 City directories		46. Prepared by			
				E. Hamilton			
				47. Organization			
				Hannibal Arts Council			
				48. Date		49. Revision Date(s)	
				8/82			



MA-AS-001-392

State Historical Survey and Planning Office, State Capitol Building, Room B-25,
HISTORIC INVENTORY Jefferson City, Missouri 65101

1 No 2 County <div style="text-align: center;">Marion</div> 3 Location of Negatives Hannibal Arts Council	4. Present Name(s) <div style="text-align: center;">Gay-Charle House</div> 5. Other Name(s) <div style="text-align: center;">1212 Lyon Street</div>	1. No.	
6 Specific Location Lot 4, Swigart's Subdivision 7 City or Town If Rural, Township & Vicinity Hannibal, MO 63401 8 Site Plan with North Arrow <div style="text-align: center;">  LYON ST. </div>	16. Thematic Category 17. Date(s) or Period constructed 1881 18. Style or Design 19. Architect or Engineer 20. Contractor or Builder 21. Original Use, if apparent residence 22. Present Use residence 23. Ownership Public <input type="checkbox"/> Private <input checked="" type="checkbox"/> 24. Owner's Name & Address, if known <div style="text-align: center;">Ralph E. & Leona Schutze</div>	28. No. of Stories 1 29. Basement? Yes <input checked="" type="checkbox"/> No <input type="checkbox"/> 30. Foundation Material concrete covered 31. Wall Construction frame 32. Roof Type & Material gable asphalt shingle 33. No. of Bays Front 3 Side 3 34. Wall Treatment clapboard 35. Plan Shape L 36. Changes Addition <input type="checkbox"/> Altered <input checked="" type="checkbox"/> Moved <input type="checkbox"/> (Explain in #42) 37. Condition Interior _____ Exterior good	2. County Marion
9 Coordinates UTM Lat _____ Long _____ 10 Site <input type="checkbox"/> Building <input checked="" type="checkbox"/> Structure <input type="checkbox"/> Object <input type="checkbox"/> 11 On National Register? Yes <input type="checkbox"/> No <input checked="" type="checkbox"/> 12. Is It Eligible? Yes <input type="checkbox"/> No <input type="checkbox"/> 13 Part of Estab. Hist. Dist.? Yes <input type="checkbox"/> No <input checked="" type="checkbox"/> 14. District Potent'l? Yes <input checked="" type="checkbox"/> No <input type="checkbox"/> 15 Name of Established District	25. Open to Public? Yes <input type="checkbox"/> No <input checked="" type="checkbox"/> 26. Local Contact Person or Organization 27. Other Surveys in Which Included <div style="text-align: center;">none</div>	38. Preservation Underway? Yes <input type="checkbox"/> No <input checked="" type="checkbox"/> 39. Endangered? By What? Yes <input type="checkbox"/> No <input checked="" type="checkbox"/> 40. Visible from Public Road? Yes <input type="checkbox"/> No <input checked="" type="checkbox"/> 41. Distance from and Frontage on Road	4. Present Name(s) Gay-Charle House
42 Further Description of Important Features Present porch in SE angle is probably an alteration c. 1910, with tuscan columns and curving corner. Windows are 1-over-1. Bay window on projecting wing has shallow mansard, center window with short fixed upper sash.		5. Other Name(s) 1212 Lyon Street	
43 History and Significance Mary A. and Annie B. Gay, sisters, bought this lot June 8, 1881, and were living here by 1885. In 1888 they had sold to Hugo R. Charle (also listed as Robert H. Charles), the principal of the Lutheran parochial schools located across the street.			
44 Description of Environment and Outbuildings			
45 Sources of Information Recorder of Deeds, Palmyra, Book 83, page 472 City directories	46. Prepared by E. Hamilton 47. Organization Hannibal Arts Council 48. Date 49 Revision Date(s) 8/82		



State Historical Survey and Planning Office, State Capitol Building, Room B-25,
HISTORIC INVENTORY Jefferson City, Missouri 65101

1 No		4. Present Name(s) Chester Carter Double Flat	
2 County Marion		5. Other Name(s)	
3 Location of Negatives Hannibal Arts Council		109-111 North Maple Avenue	
6 Specific Location 109-111 North Maple Avenue Lot 3, Sproul-Anderson's Subdivision of Out Lot 95		16. Thematic Category	
7 City or Town <input type="checkbox"/> Rural, Township & Vicinity Hannibal MO 63401		17 Date(s) or Period constructed 1905-07	
8 Site Plan with North Arrow		18 Style or Design	
		19. Architect or Engineer	
9 Coordinates UTM Lat Long		20. Contractor or Builder	
10 <input type="checkbox"/> Site <input type="checkbox"/> Building <input checked="" type="checkbox"/> Structure <input type="checkbox"/> Object <input type="checkbox"/>		21. Original Use, if apparent apartments	
11 On National Register? <input checked="" type="checkbox"/> Yes <input checked="" type="checkbox"/> No		22 Present Use apartments	
12 Is <input type="checkbox"/> Eligible? <input type="checkbox"/> Yes <input checked="" type="checkbox"/> No		23 Ownership <input type="checkbox"/> Public <input checked="" type="checkbox"/> Private	
13 Part of Estab. <input checked="" type="checkbox"/> Yes <input checked="" type="checkbox"/> No <input checked="" type="checkbox"/> Hist. Dist.?		24. Owner's Name & Address, Mary R. Canella life-then Dorothy Jane Bailey & Marge Irvin & Mary Helen Stolte	
14. District <input checked="" type="checkbox"/> Yes <input checked="" type="checkbox"/> Potent'l? <input type="checkbox"/> No		25. Open to <input type="checkbox"/> Public? <input checked="" type="checkbox"/> Yes <input checked="" type="checkbox"/> No	
15 Name of Established District		26. Local Contact Person or Organization	
		27. Other Surveys in Which Included none	
42 Further Description of Important Features Front porch is hipped and has short Tuscan columns on pedestals, clapboarded balustrade. Segmental-arched windows are 1-over-1 and have stone sills. Ashlar water table in part, but south and west sides of basement are exposed and treated like main wall. Corbelled brick cornice.			
43 History and Significance The Hannibal Courier-Post reported this "double flat brick residence" under construction in 1905. Chester Carter (born 1833) came to Hannibal in 1878 to work with Loomis & Snively, "dealers in petroleum, cement, plaster, salt and hair." He had married Rachel Loomis in 1856. In 1891 he formed the Hannibal Oil Company, which bought products of the National Refining Company, White Rose Gasoline. He lived in the south half of this house until he			
44 Description of Environment and Outbuildings			
45 Sources of Information Hannibal Courier Post, July 13, 1905 Sanborn Atlases 1899 and 1906. Title abstract; city directories Greene, Mirror of Hannibal (1905), p. 537		46. Prepared by E. Hamilton	
		47. Organization Hannibal Arts Council	
48. Date 8/82		49. Revision Date(s)	


Marion
Chester Carter Double Flat
109-111 North Maple Avenue





MA-AS-001-395

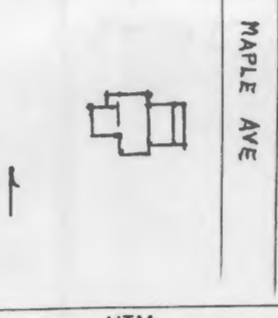
State Historical Survey and Planning Office, State Capitol Building, Room B-25,
HISTORIC INVENTORY Jefferson City, Missouri 65101

1 No		4. Present Name(s) Carter - Quirk House		1. No.	
2 County Marion		5. Other Name(s) 113-113A North Maple Avenue			2. County Marion
3 Location of Negatives Hannibal Arts Council					
6 Specific Location 113 North Maple Ave. Lot 4, Sproul-Anderson's Subdivision of Out Lot 95		16. Thematic Category		3. Present Name(s) Carter Quirk House	
7 City or Town II Rural, Township & Vicinity Hannibal, MO 63401		17 Date(s) or Period Constructed 1911			
8 Site Plan with North Arrow <div style="text-align: center;">  </div>		18 Style or Design		4. Present Name(s) Carter Quirk House	
		19. Architect or Engineer			
		20. Contractor or Builder		5. Other Name(s) 113-113A North Maple Ave.	
		21. Original Use, if apparent double house			
		22. Present Use double house		6. Other Name(s) 113-113A North Maple Ave.	
		23 Ownership Public II Private II			
		24. Owner's Name & Address, if known Shane R. & Goldie Simon		7. Other Name(s) 113-113A North Maple Ave.	
		25. Open to Public? Yes II No II			
9 Coordinates UTM Lat Long		26. Local Contact Person or Organization		8. Other Name(s) 113-113A North Maple Ave.	
10 Site II Building II Structure II Object II		27. Other Surveys in Which Included none			
11 On National Register? Yes II No II		12. Is II Eligible? Yes II No II		9. Other Name(s) 113-113A North Maple Ave.	
13 Part of Estab. Hist. Dist.? Yes II No II		14. District Potent'l? Yes II No II			
15 Name of Established District				10. Other Name(s) 113-113A North Maple Ave.	
42 Further Description of Important Features Unusual structure in cream-colored brick has modillioned cornice topped by parapet. One-over-one windows have ashlar keystones and radiating brick lintels in front, segmental arches on sides. Two front doors and balcony door have transoms. Front porch has short Ionic columns on pedestals; balustrades have been replaced by iron. Rear bay is frame.		Photo		11. Other Name(s) 113-113A North Maple Ave.	
43 History and Significance Chester Carter (b.1833) founded Hannibal Oil Company in 1891. He built 109-111 North Maple in 1905 and lived in the south half of that house until moving into this one, which he deeded to his son, Egbert C. Carter (b.1869) in 1918. E.C. Carter, also active in the oil company, sold in 1926 to Louis H. Quirk, who was his assistant manager and later took over the business.					
44 Description of Environment and Outbuildings					
45 Sources of Information Sanborn Atlases 1906 and 1913 Title abstract ; city directories Greene, <u>Mirror of Hannibal</u> (1905), p. 537			46. Prepared by E Hamilton		
			47. Organization Hannibal Arts Council		
			48. Date 8/82		
			49. Revision Date(s)		



MA-AS-001-396

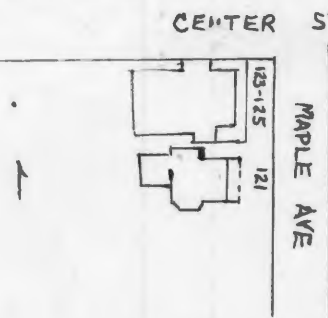
State Historical Survey and Planning Office, State Capitol Building, Room B-25, HISTORIC INVENTORY Jefferson City, Missouri 65101

1 No		4. Present Name(s) <div style="text-align: center;">E.C. Carter House</div>		1 No.
2 County <div style="text-align: center;">Marion</div>		5. Other Name(s)		
3 Location of Negatives <div style="text-align: center;">Hannibal Arts Council</div>		117 North Maple Avenue		
6 Specific Location 117 North Maple Ave. Lot 5, Sproul - Anderson's Subdivision of Out Lot 95		16. Thematic Category		2: County Marion
7 City or Town II Rural, Township & Vicinity Hannibal, MO 63401		17 Date(s) or Period constructed 1898		
8 Site Plan with North Arrow		18 Style or Design original Queen Anne		
		19. Architect or Engineer		4 Present Name(s) E.C. Carter House
		20. Contractor or Builder		
		21. Original Use, if apparent residence		
		22. Present Use residence		
9 Coordinates UTM Lat Long		23 Ownership Public <input type="checkbox"/> Private <input checked="" type="checkbox"/>		5 Other Name(s) 117 North Maple Ave.
10 Site <input type="checkbox"/> Building <input checked="" type="checkbox"/> Structure <input type="checkbox"/> Object <input type="checkbox"/>		24. Owner's Name & Address, Lewis B & if known Martha E. Jeffries 117 N. Maple Ave. Hannibal, MO 63401		
11 On National Register? Yes <input type="checkbox"/> No <input checked="" type="checkbox"/>		25. Open to Public? Yes <input type="checkbox"/> No <input checked="" type="checkbox"/>		
12. Is it Eligible? Yes <input type="checkbox"/> No <input type="checkbox"/>		26. Local Contact Person or Organization		
13 Part of Estab. Hist Dist.? Yes <input type="checkbox"/> No <input checked="" type="checkbox"/>		14. District Potent'l? Yes <input checked="" type="checkbox"/> No <input type="checkbox"/>		117 North Maple Ave.
15 Name of Established District		27. Other Surveys in Which Included <div style="text-align: center;">none</div>		
42 Further Description of Important Features Front gable has 2 overhangs. South side gable also overhangs 2nd floor, which overhangs 1st floor bay window. Oriel 2nd floor left front. Hipped front porch has lost posts, now has iron supports on pedestals. One-over-one windows have details obscured by siding. North wing has hipped roof.		28. No. of Stories 2		
		29. Basement? Yes <input type="checkbox"/> No <input checked="" type="checkbox"/>		
		30. Foundation Material stone		Photo
		31. Wall Construction frame		
		32. Roof Type & Material cross-gable, hip, comp.		
		33. No. of Bays Front 3 Side irr. 3		
		34. Wall Treatment aluminum siding		117 North Maple Ave.
		35. Plan Shape cruciform		
		36. Changes (Explain in #42) Addition <input type="checkbox"/> Altered <input checked="" type="checkbox"/> Moved <input type="checkbox"/>		
		37. Condition Interior Exterior good		
		38. Preservation Underway? Yes <input type="checkbox"/> No <input checked="" type="checkbox"/>		117 North Maple Ave.
		39. Endangered? By What? Yes <input type="checkbox"/> No <input checked="" type="checkbox"/>		
		40. Visible from Public Road? Yes <input checked="" type="checkbox"/> No <input type="checkbox"/>		
		41. Distance from and Frontage on Road		
43 History and Significance Egbert Chester Carter bought this lot in 1897 from the heirs of Dr. Albert L. Allen in 1897. Born 1869, he was active in his father Chester's Hannibal Oil Company, founded in 1891. The elder Carter later built the two apartment buildings just south of this.				
44 Description of Environment and Outbuildings				
45 Sources of Information Recorder of Deeds, Palmyra, book 145, page 508 Greene, <u>Mirror of Hannibal</u> , (1905), p. 537				
46. Prepared by E. Hamilton				
47. Organization Hannibal Arts Council				
48. Date 8/82 49. Revision Date(s)				



MA-AS-001-398

State Historical Survey and Planning Office, State Capitol Building, Room B-25,
HISTORIC INVENTORY Jefferson City, Missouri 65101

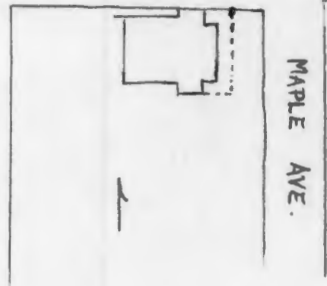
1 No		4. Present Name(s) Letitia Sproul House		1. No.
2 County Marion		5. Other Name(s)		
3 Location of Negatives Hannibal Arts Council		121 North Maple Avenue		
6 Specific Location 121 North Maple Ave. Lot 6, Sproul-Anderson Subdivision of Outlot 95		16. Thematic Category		2. County Marion
7 City or Town Hannibal MO		17. Date(s) or Period constructed by 1873		
8 Site Plan with North Arrow 		18. Style or Design Italianate/Queen Anne		
9 Coordinates Lat Long		19. Architect or Engineer		4. Present Name(s) Letitia Sproul House
10 Site Building <input checked="" type="checkbox"/> Structure <input type="checkbox"/> Object <input type="checkbox"/>		20. Contractor or Builder		
11 On National Register? Yes <input type="checkbox"/> No <input checked="" type="checkbox"/>		21. Original Use, if apparent residence		
12 Is Eligible? Yes <input type="checkbox"/> No <input type="checkbox"/>		22. Present Use apartments		5. Other Name(s) 121 North Maple Avenue
13 Part of Estab. Hist. Dist.? Yes <input type="checkbox"/> No <input checked="" type="checkbox"/>		23. Ownership Public <input type="checkbox"/> Private <input checked="" type="checkbox"/>		
14. District Potent'l? Yes <input checked="" type="checkbox"/> No <input type="checkbox"/>		24. Owner's Name & Address, if known George F. & Loretta K. Coates 121 N. Maple Hannibal, MO.		
15 Name of Established District		25. Open to Public? Yes <input type="checkbox"/> No <input checked="" type="checkbox"/>		6. Other Name(s)
42 Further Description of Important Features Basic shape of house is Italianate, but cornice is now plain and roof rises to corniced platform, probably once a cupola. Queen Anne front porch has turned posts and bracketed diamond shingle-clad pediment over entry bay. One-over-one windows in continuous surrounds. Main entry has toplight. Secondary entries in center bay and front of North wing. South wing has first floor bay windows.		26. Local Contact Person or Organization		
43 History and Significance Letitia Sproul, (1831-1911) wife of John Sproul (1833-1882) bought this land jointly with James C. Anderson in 1866, and they subdivided it in 1870. She lived here until her death. John Sproul was the younger brother of Andrew M., a grocer who had come to Hannibal from Ireland about 1860 and who lived 1888-1909 at 300 North Griffith. They had no children, and Letitia bequeathed the house to the first Presbyterian Church for use as a		27. Other Surveys in Which Included None		
44 Description of Environment and Outbuildings		28. No. of Stories 2		7. Other Name(s)
45 Sources of Information Riverside Cemetary City Directories Court House. Probate records, Hannibal Notes of Roberta Hagood, Hannibal Public Library		29. Basement? Yes <input checked="" type="checkbox"/> No <input type="checkbox"/>		
46. Prepared by E. Hamilton		30. Foundation Material stone		
47. Organization Hannibal Arts Council		31. Wall Construction frame		8. Other Name(s)
48. Date 8/82		32. Roof Type & Material hip. comp. shingle		
49. Revision Date(s)		33. No. of Bays Front 3 Side 3		
46. Prepared by E. Hamilton		34. Wall Treatment asbestos shingles		9. Other Name(s)
47. Organization Hannibal Arts Council		35. Plan Shape cruciform		
48. Date 8/82		36. Changes (Explain in #42) Addition <input type="checkbox"/> Altered <input checked="" type="checkbox"/> Moved <input type="checkbox"/>		
49. Revision Date(s)		37. Condition Interior Exterior good		10. Other Name(s)
46. Prepared by E. Hamilton		38. Preservation Underway? Yes <input type="checkbox"/> No <input checked="" type="checkbox"/>		
47. Organization Hannibal Arts Council		39. Endangered? By What? Yes <input type="checkbox"/> No <input checked="" type="checkbox"/>		
48. Date 8/82		40. Visible from Public Road? Yes <input checked="" type="checkbox"/> No <input type="checkbox"/>		11. Other Name(s)
49. Revision Date(s)		41. Distance from and Frontage on Road		
46. Prepared by E. Hamilton		Photo		

43. (con't) parsonage. The Reverends Ezra Stiles Ely, Robert W. Robinson, and Dirk H. Middents lived there in succession until the house was sold after 1942.



MA-AS-001-399

State Historical Survey and Planning Office, State Capitol Building, Room B-25,
HISTORIC INVENTORY
 Jefferson City, Missouri 65101

1 No		4. Present Name(s) Godfrey-Bush Double House		1. No.
2 County Marion		5. Other Name(s)		
3 Location of Negatives Hannibal Arts Council		123-125 North Maple Avenue		
6 Specific Location 123-125 North Maple Avenue. Lot 7, Sproul-Anderson's Subdivision of Out Lot 95		16. Thematic Category		2. County Marion
7 City or Town Hannibal, MO. 63401		17 Date(s) or Period constructed 1870-74		
8 Site Plan with North Arrow CENTER ST. 		18 Style or Design original Italianate		
9 Coordinates UTM Lat Long		19. Architect or Engineer		4. Present Name(s) Godfrey - Bush Double House
		20. Contractor or Builder		
		21. Original Use, if apparent 2 residences		
		22. Present Use 2 residences		
		23 Ownership Public <input type="checkbox"/> Private <input checked="" type="checkbox"/>		
10 Site <input type="checkbox"/> Building <input checked="" type="checkbox"/> Structure <input type="checkbox"/> Object <input type="checkbox"/>		24. Owner's Name & Address, if known James W. & Lourdes S. Smedley		5. Other Name(s) 123-125 North Maple Avenue
11 On National Register? Yes <input type="checkbox"/> No <input checked="" type="checkbox"/>		25. Open to Public? Yes <input type="checkbox"/> No <input checked="" type="checkbox"/>		
12. Is Eligible? Yes <input type="checkbox"/> No <input type="checkbox"/>		26. Local Contact Person or Organization		
13 Part of Estab. Hist. Dist.? Yes <input type="checkbox"/> No <input checked="" type="checkbox"/>		27. Other Surveys in Which Included None		
14. District Potent'l? Yes <input checked="" type="checkbox"/> No <input type="checkbox"/>		28. No. of Stories 2		
15 Name of Established District		29. Basement? Yes <input checked="" type="checkbox"/> No <input type="checkbox"/>		6. Other Name(s) 123-125 North Maple Avenue
42 Further Description of Important Features Bracketed cornice probably from construction of house contrasts with c.1910 hip-roofed porch with square balusters, tuscan columns and plain frieze. Paired 1-over-1 windows in center bays have shaped surrounds. End bays are set back and have smaller square windows above glazed doors with transoms. End to Center St. is blank with partly enclosed porch along rear 3-bay wing. Two-story screened porch at rear. Bracketed bay window on 1st bay of wing.		30. Foundation Material		
		31. Wall Construction frame		
		32. Roof Type & Material hip, comp. shingle		
		33. No. of Bays Front 4 Side irr.		
		34. Wall Treatment clapboard		
43 History and Significance Cyrus O. Godfrey was one of the richest men in Marion County in the period just after the Civil War. He built a large house at the head of Maple Avenue and controlled much other property in the area. He bought this site in 1870 and built this rental property by 1874 when he sold it to James B. Bowles, who apparently did not live in Hannibal. In 1882 Bowles sold it to John S. and Fanny M. Bush, who were just moving from 215 North Maple. They		35. Plan Shape irregular		7. Other Name(s) 123-125 North Maple Avenue
36. Changes (Explain in #42) Addition <input type="checkbox"/> Altered <input checked="" type="checkbox"/> Moved <input type="checkbox"/>				
37. Condition Interior Exterior good				
38. Preservation Underway? Yes <input type="checkbox"/> No <input checked="" type="checkbox"/>				
39. Endangered? By What? Yes <input type="checkbox"/> No <input checked="" type="checkbox"/>				
44 Description of Environment and Outbuildings Two car garage, faces Center Street, frame on concrete foundation with hipped roof.		40. Visible from Public Road? Yes <input checked="" type="checkbox"/> No <input type="checkbox"/>		8. Other Name(s) 123-125 North Maple Avenue
45 Sources of Information Holcomb, History of Marion County (1884), p. 864 Recorder of Deeds, Palmyra, book 56. p. 518; 64 p. 622; 90 pp. 13 & 14; 90 p. 197		41. Distance from and Frontage on Road		
		46. Prepared by E. Hamilton		
		47. Organization Hannibal Arts Council		
		48. Date 8/82 49. Revision Date(s)		

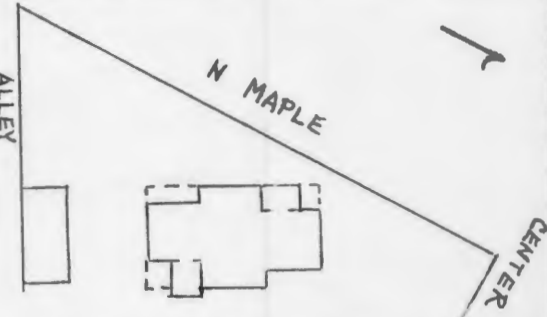
43. (con't) had financial reverses and apparently did not live here. From 1885 on Joseph W. Lane (d1905) lived in the north half. He was a supply agent for the Hannibal and St. Joseph Railroad and son of Palmyra's postmaster. Later his son Dudley, a plumber and *steam fitter lived here, and finally around 1903, John S. Bush returned to live here for a few brief years.*





Office of Historic Preservation, P.O. Box 176, Jefferson City, Missouri 65101

HISTORIC INVENTORY

1 No		4 Present Name(s) Andrew G. Brown House		1 No	
2 County Marion		5 Other Name(s)			2 County Marion
3 Location of Negatives Hannibal City Hall					
6 Specific Location 124 N. Maple and 1121 Center Street; All N of alley Lots 3 and 4, Benley SD OL 70		16. Thematic Category		4 Present Name(s) Andrew G. Brown House	
7 City or Town If Rural, Township & Vicinity Hannibal, MO 63401		17 Date(s) or Period constructed 1884			
8 Site Plan with North Arrow		18 Style or Design mixed-Victorian			
		19. Architect or Engineer			
		20. Contractor or Builder			
		21. Original Use, if apparent residence			
		22 Present Use residence			
		23 Ownership Public <input type="checkbox"/> Private <input checked="" type="checkbox"/>			
9 Coordinates Lat _____ Long _____		24. Owner's Name & Address, if known Mrs. H. E. Kastner 124 N. Maple Avenue Hannibal, MO 63401			
10 Site <input type="checkbox"/> Building <input checked="" type="checkbox"/> Structure <input type="checkbox"/> Object <input type="checkbox"/>		25. Open to Public? Yes <input type="checkbox"/> No <input checked="" type="checkbox"/>			
11 On National Register? Yes <input type="checkbox"/> No <input checked="" type="checkbox"/>		26. Local Contact Person or Organization			
12 Is It Eligible? Yes <input type="checkbox"/> No <input type="checkbox"/>		27. Other Surveys in Which Included none			
13 Part of Estab Hist Dist? Yes <input type="checkbox"/> No <input checked="" type="checkbox"/>		28. No. of Stories 2			
14. District Potent'l? Yes <input type="checkbox"/> No <input type="checkbox"/>		29. Basement? full Yes <input checked="" type="checkbox"/> No <input type="checkbox"/>			
15 Name of Established District		30. Foundation Material rubble stone			
42 Further Description of Important Features		31. Wall Construction frame			
<p>A monumental residence of modest size, it has a three story tower at the angle of the two streets. Original two to three inch clapboard siding was covered by composition shingles in the early 1950's. The second house in Hannibal to be so treated. Original roof of octagonal slates was replaced in 1978. Remaining original exterior features include tall narrow one-over-one windows, decorated barge-</p>		32. Roof Type & Material cross gable, comp. shingle			
		33. No. of Bays Front 2 Side 3			
43 History and Significance		34. Wall Treatment asphalt shingle			
<p>Andrew G. Brown had a variety of businesses during the time he owned this house. He lost it in 1897 due to financial reverses associated with the Brown and Robertson Implement and Transfer Company. It was bought by the Quirk family who lived there until the 1930's. In 1936, it was leased to</p>		35. Plan Shape irregular			
		36. Changes (Explain in #42) Addition <input type="checkbox"/> Altered <input checked="" type="checkbox"/> Moved <input type="checkbox"/>			
44 Description of Environment and Outbuildings		37. Condition Interior good Exterior good			
<p>Latticework fence off rear porch. Gable-roof garage was originally a stable. It still has original tin roof. The four adjacent houses on this block face have all been covered with similar siding. Along Maple Avenue is a one to</p>		38. Preservation Underway? Yes <input type="checkbox"/> No <input checked="" type="checkbox"/>			
		39. Endangered? By What? Yes <input type="checkbox"/> No <input checked="" type="checkbox"/>			
45 Sources of Information		40. Visible from Public Road? Yes <input checked="" type="checkbox"/> No <input type="checkbox"/>			
<p>Souvenir Album of Hannibal (1891) illustrated. Story of Hannibal (1976), p. 86. owner; city directories</p>		41. Distance from and Frontage on Road /			
		46. Prepared by E. Hamilton			
		47. Organization Landmarks Comm.			
		48. Date 6/79 49 Revision Date(s)			



5 Other Name(s)
124 North Maple and 1121 Center St

#42. (cont'd)

boards with large pendants and corner brackets, shef roof entry porch and rear porch in southwest corner. Interior has 10 foot ceilings on first floor, coved ceilings on second floor, two marbelized fireplace mantels, with fireplaces fitted for coal, one with a granite hearth. Continuous winding staircase to tower has gas lamp on the newell post. Transoms over doors. A bathroom has been added in south wing of second floor, and kitchen has been modernized.

#43. (cont'd)

Henry E. Kastner, who bought it about seven years later. The house has had a variety of addresses, including 114 N. Maple and 1029, 1033, 1111 and 1113 Center.

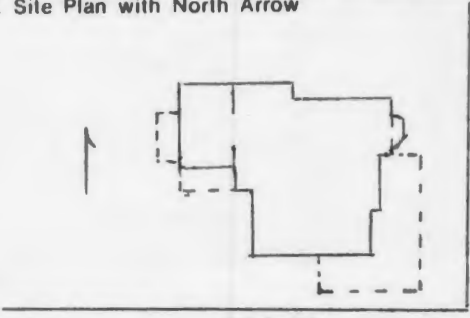

#44. (cont'd)

two foot retaining wall of composition stone bollards arranged as a palisade.



MA-AS-001-401

State Historical Survey and Planning Office, State Capitol Building, Room B-25,
HISTORIC INVENTORY Jefferson City, Missouri 65101

1. No.		4. Present Name(s) John T. Holme House		1. No.	
2. County Marion		5. Other Name(s)			2. County Marion
3. Location of Negatives Hannibal City Hall					
6. Specific Location 203 N. Maple Ave. E 99' Lot 1 and E 99' of S 22' of Lot 2, Haines SD		16. Thematic Category		4. Present Name(s) John T. Holme House	
7. City or Town If Rural, Township & Vicinity Hannibal, MO 63401		17. Date(s) or Period constructed c. 1878			
8. Site Plan with North Arrow 		18. Style or Design original Italianate		5. Other Name(s) 203 North Maple Ave.	
		19. Architect or Engineer			
9. Coordinates UTM Lat _____ Long _____		20. Contractor or Builder		6. No. of Stories 2	
10. Site II Building XX Structure II Object II		21. Original Use, if apparent residence			
11. On National Register? Yes II No XX		22. Present Use group home		7. Basement? Yes XX No II	
12. Is II Eligible? Yes II No II		23. Ownership Public II Private XX			
13. Part of Estab. Yes II Hist. Dist.? No XX		24. Owner's Name & Address, if known Sadie P. Vedenhaupt 310 Church St. Hannibal, MO 63401		8. Foundation Material rubble concrete	
14. District Yes II Potent'l? No II		25. Open to Public? Yes II No XX			
15. Name of Established District		26. Local Contact Person or Organization		9. Wall Construction brick	
		27. Other Surveys in Which Included none			
42. Further Description of Important Features The right half of the first (east) facade has a one story bay window with a low mansard roof. A similar bay window occupies the center of the south facade. A one story L-shaped porch stretches between these two points; probably added about 1910, it has a base and posts of yellow Roman brick with black mortar on a foundation of broken course rock face ashlar. Porch railing and posts are				10. Wall Treatment common bond, painted	
43. History and Significance John T. Holme, Sr. (1838-1909) came to Hannibal in 1868, where he set up an insurance and real estate firm that is still active. His son John T., Jr. was president of the Farmers and Merchants Bank. Members of the family lived in this house until 1952. The house at 1206 Center was built about					
44. Description of Environment and Outbuildings Along sidewalk of Maple Avenue is a 12" concrete retaining wall. On Center Street, retaining wall is heavy rock face ashlar varying from about 3' to 5' in height, with a crenellated parapet.		40. Visible from Public Road? Yes XX No II		11. Plan Shape	
45. Sources of Information History of Marion County (1884), p. 956. Hannibal Courier-Post, January 11, 1909. Story of Hannibal (1976), pp. 93, 100, 178.		41. Distance from and Frontage on Road /			
		46. Prepared by E. Hamilton		12. Condition Interior Exterior	
		47. Organization Landmarks Comm.			
		48. Date 6/79		13. Changes (Explain in #42) Addition II Altered XX Moved II	
		49. Revision Date(s)			

#42. (cont'd)

capped with cut stone; porch roof is hipped with boxed cornice and modillions. The cornice of the house itself is bracketed and decorated with a paneled frieze. The windows have segmental arches and are double-hung, one-over-one. The window over the front door has recently been partially filled in. The hipped roof rises to a platform suggesting a cupola. Brick was formerly painted white, now yellow. A one bay wing on the north side was apparently a later addition, with concrete foundation. Foundation has ashlar water table and also an ashlar course above basement windows. Recent additions to rear including freestanding wooden staircase and one story glazed porch with brick base.

#43. (cont'd)

1915 for Benjamin Hickman and his wife Harriet, the daughter of John T., Jr. Hickman became Holme's partner.



HISTORIC INVENTORY

1 No		4 Present Name(s) Doyle-Mounce House		2 County Marion
County Marion		5 Other Name(s)		
3 Location of Negatives Hannibal Arts Council		207 North Maple Avenue		
6 Specific Location N 20 ft of Lot 2 & all Lots 3 & 4 of Haines SD of Out Lot 94		16. Thematic Category		3 Present Name(s) Doyle-Mounce House
7 City or Town Hannibal		17 Date(s) or Period constructed 1880		
8 Site Plan with North Arrow		18. Style or Design Second Empire		
9 Coordinates Lat Long		19. Architect or Engineer		4 Other Name(s) 207 North Maple Ave.
10 Site Building <input checked="" type="checkbox"/> Structure Object <input type="checkbox"/>		20. Contractor or Builder		
11 On National Register? Yes <input type="checkbox"/> No <input checked="" type="checkbox"/>		21. Original Use, if apparent residence		
12 Is It Eligible? Yes <input type="checkbox"/> No <input type="checkbox"/>		22 Present Use residence		5 Other Name(s) 207 North Maple Ave.
13 Part of Estab Hist Dist? Yes <input type="checkbox"/> No <input checked="" type="checkbox"/>		23 Ownership Public <input type="checkbox"/> Private <input checked="" type="checkbox"/>		
14. District Potenti'l? Yes <input checked="" type="checkbox"/> No <input type="checkbox"/>		24. Owner's Name & Address, if known Melvin C. & Edith J. Stutsman		
15 Name of Established District		25. Open to Public? Yes <input type="checkbox"/> No <input checked="" type="checkbox"/>		6 Other Name(s) 207 North Maple Ave.
42 Further Description of Important Features One of least altered houses of the period, with apparently original front porches, enriched entablatures over 2nd-floor 1-over-1 windows. Other windows segmental-arched. Porches and frame 1st-floor bay window between have low mansard roofs, bracketed cornices. Porches have rock-faced foundation, brick balustrade, thin columns in pairs. Porch in SW angle has shaped slats and latticework.		26 Local Contact Person or Organization		
43 History and Significance The lot was bought in April 1880 and the house was built by the beginning of the next year. James H. Doyle (1842-1905) was a conductor on the MK & T Railway, later the Missouri Pacific. He was born in Pennsylvania, came to Hannibal after the Civil War, then moved to Sedalia in the mid-1880's where he owned a hotel. He did not sell the house until 1890. The buyer, John William Mounce, was born in Florida, Missouri, in		27. Other Surveys in Which Included		
44 Description of Environment and Outbuildings		28. No. of Stories 2 1/2		7 Other Name(s) 207 North Maple Ave.
45 Sources of Information title abstract; city directories Hannibal Courier-Post, May 30, 1905 Portrait and Biographical Record of Marion, Ralls & Pike Counties (1895), p. 153		29. Basement? Yes <input checked="" type="checkbox"/> No <input type="checkbox"/>		
46. Prepared by Esley Hamilton		30. Foundation Material stone		
47. Organization Hannibal Arts Council		31. Wall Construction brick		8 Other Name(s) 207 North Maple Ave.
48. Date 8/82		32. Roof Type & Material mansard, comp.		
49. Revision Date(s)		33. No. of Bays Front 3 Side irr. 3		
50. Revision Date(s)		34. Wall Treatment common bond, painted		9 Other Name(s) 207 North Maple Ave.
51. Revision Date(s)		35. Plan Shape irr. cross		
52. Revision Date(s)		36. Changes (Explain in #42) Addition: <input type="checkbox"/> Altered: <input type="checkbox"/> Moved: <input type="checkbox"/>		
53. Revision Date(s)		37. Condition Interior <input type="checkbox"/> Exterior good		10 Other Name(s) 207 North Maple Ave.
54. Revision Date(s)		38. Preservation Underway? Yes <input type="checkbox"/> No <input checked="" type="checkbox"/>		
55. Revision Date(s)		39. Endangered? By What? Yes <input type="checkbox"/> No <input checked="" type="checkbox"/>		
56. Revision Date(s)		40. Visible from Public Road? Yes <input checked="" type="checkbox"/> No <input type="checkbox"/>		11 Other Name(s) 207 North Maple Ave.
57. Revision Date(s)		41. Distance from and Frontage on Road /104 ft		
58. Revision Date(s)		42. Photo		

207 North Maple Avenue

43. continued

1836 and came to Hannibal in 1874 to work for Hixon Lumber Co. He later became an officer of the Hannibal Saw Mill Co., a Pettibone concern which still later became the North Missouri Lumber Company. In later life he was also vice president of the Hannibal National Bank. For a time around 1910 his daughter Lena's husband, Dr. Isaac Hill, also lived in the house. His daughter Helen married William B. Jones, who built 1106 Hill Street, a block north. Mounce died in 1917. Doyle may have been a brother of Ellen Doyle Settles, wife of Andrew J. Settles, who lived at the north end of this block.







MA-AS-001-403

State Historical Survey and Planning Office, State Capitol Building, Room B-25,
HISTORIC INVENTORY Jefferson City, Missouri 65101

<p>1 No</p> <p>2 County Marion</p> <p>3 Location of Negatives Hannibal Arts Council</p> <p>6 Specific Location 215 North Maple Ave. All of Lot 5 and S 2/3 of Lot 6 of Haines Subdivision of Outlot 94</p> <p>7 City or Town II Rural, Township & Vicinity</p> <p>8 Site Plan with North Arrow</p> <div style="text-align: center;"> </div> <p>9 Coordinates UTM Lat Long</p> <p>10 Site Building <input checked="" type="checkbox"/> Structure <input type="checkbox"/> Object <input type="checkbox"/></p> <p>11 On National Register? Yes <input type="checkbox"/> No <input checked="" type="checkbox"/></p> <p>12 Is Eligible? Yes <input type="checkbox"/> No <input type="checkbox"/></p> <p>13 Part of Estab. Hist. Dist.? Yes <input type="checkbox"/> No <input checked="" type="checkbox"/></p> <p>14 District Potent'l? Yes <input checked="" type="checkbox"/> No <input type="checkbox"/></p> <p>15 Name of Established District</p>	<p>4. Present Name(s) Hewitt - Farmer House</p> <p>5. Other Name(s) 215 North Maple Avenue</p> <p>16. Thematic Category</p> <p>17 Date(s) or Period constructed 1874</p> <p>18 Style or Design vernacular Victorian</p> <p>19 Architect or Engineer</p> <p>20. Contractor or Builder</p> <p>21. Original Use, if apparent residence</p> <p>22 Present Use apartments</p> <p>23 Ownership Public <input type="checkbox"/> Private <input checked="" type="checkbox"/></p> <p>24. Owner's Name & Address, if known Ronald D. & Eula K. Lionberger</p> <p>25. Open to Public? Yes <input type="checkbox"/> No <input checked="" type="checkbox"/></p> <p>26 Local Contact Person or Organization</p> <p>27. Other Surveys in Which Included None</p> <p>28. No. of Stories 2</p> <p>29. Basement? Yes <input checked="" type="checkbox"/> No <input type="checkbox"/></p> <p>30. Foundation Material Stone</p> <p>31. Wall Construction Frame</p> <p>32. Roof Type & Material cross gable, comp. shingle</p> <p>33. No. of Bays Front 5 Side irr.</p> <p>34. Wall Treatment aluminum siding</p> <p>35. Plan Shape L</p> <p>36. Changes (Explain in #42) Addition <input type="checkbox"/> Altered <input checked="" type="checkbox"/> Moved <input type="checkbox"/></p> <p>37. Condition Interior Exterior good</p> <p>38. Preservation Underway? Yes <input type="checkbox"/> No <input checked="" type="checkbox"/></p> <p>39. Endangered? By What? Yes <input type="checkbox"/> No <input checked="" type="checkbox"/></p> <p>40. Visible from Public Road? Yes <input checked="" type="checkbox"/> No <input type="checkbox"/></p> <p>41. Distance from and Frontage on Road</p>
<p>42 Further Description of Important Features Porch and bracketed cornice with pendants at apexes of gables are the main original features of this house. Porch has turned balusters, square posts with capitals, tall bracketed imposts and dentilled frieze arches between posts with scrolled decorations in spandrels. Window detailing is hidden by siding and 1st floor of projecting North wing has modern picture window. Wooden outside staircase at SW corner.</p>	
<p>43 History and Significance C.O. Godfrey, whose house was at the head of Maple Ave., sold this lot in 1873 to Ann M., wife of George W. Hewitt, who had founded the Eagle Mills with S.M. Carter, who lived across the street at Center. Three years later the Hewitts sold to A.J. Settles, who lived next door. Jan. 2, 1878, Settles sold to John S. Bush, a stockbroker whose wife, Martha was the daughter of Volney Whaley. They sold in 1882 to John O. Farmer, proprietor of the Bluff City Hardware at 210 N. Main. He lived here for many years.</p>	
<p>44 Description of Environment and Outbuildings</p>	
<p>45 Sources of Information Recorder of Deeds, Palmyra, Book 94 p. 548; 70 p. 498; 79 p. 422; 90 p. 6 Notes of Roberta Hagood, Hannibal Public Library Greene, Mirror of Hannibal (1905), p. 146</p>	
<p>46. Prepared by E. Hamilton</p> <p>47. Organization Hannibal Arts Council</p> <p>48. Date 8/82 49. Revision Date(s)</p>	

1. No.

2. County Marion

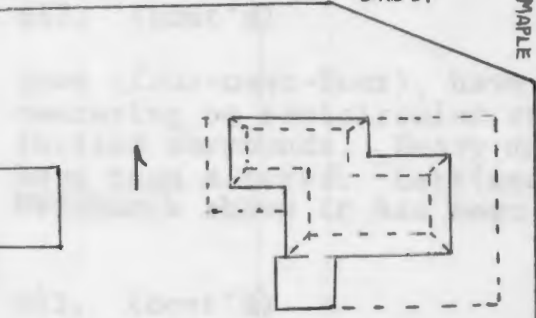

3. Present Name(s) Hewitt - Farmer House

4. Other Name(s) 215 North Maple Street



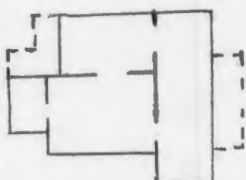
MA-AS-001-4104

State Historical Survey and Planning Office, State Capitol Building, Room B-25,
HISTORIC INVENTORY Jefferson City, Missouri 65101

1. No.		4. Present Name(s) A. J. Settles House		1. No.
2. County Marion		5. Other Name(s)		
3. Location of Negatives Hannibal City Hall				
6. Specific Location 225 North Maple Avenue N. 1/3 Lot 6 and all Lot 7 Haines Subdivision		16. Thematic Category		2. County Marion
7. City or Town If Rural, Township & Vicinity Hannibal, MO 63401		17. Date(s) or Period constructed c. 1872		
8. Site Plan with North Arrow 		18. Style or Design Second Empire		
9. Coordinates UTM Lat _____ Long _____		19. Architect or Engineer John M. Patton		4. Present Name(s) A. J. Settles House
		20. Contractor or Builder		
		21. Original Use, if apparent residence		
10. Site <input type="checkbox"/> Building <input checked="" type="checkbox"/> Structure <input type="checkbox"/> Object <input type="checkbox"/>		22. Present Use four apartments		5. Other Name(s) 225 North Maple Avenue
11. On National Register? Yes <input type="checkbox"/> No <input checked="" type="checkbox"/>		23. Ownership Public <input type="checkbox"/> Private <input checked="" type="checkbox"/>		
12. Is It Eligible? Yes <input type="checkbox"/> No <input type="checkbox"/>		24. Owner's Name & Address, if known Brent L. Jacobson 1220 Central Hannibal, MO 63401		
13. Part of Estab. Hist. Dist.? Yes <input type="checkbox"/> No <input checked="" type="checkbox"/>		25. Open to Public? Yes <input type="checkbox"/> No <input checked="" type="checkbox"/>		6. No. of Stories 2-1/2
14. District Potent'l? Yes <input type="checkbox"/> No <input type="checkbox"/>		26. Local Contact Person or Organization		
15. Name of Established District		27. Other Surveys in Which Included none		
42. Further Description of Important Features Hip roof porch of one story on short paired Tuscan columns with brick pedestals; broad blank entablature, square section balusters latticework underneath. Porch extends across front and around north side to north ell, which has secondary door. In style it seems to be c. 1900. North ell one by two bays, has first floor frame bay window. Main door has large toplight and sidelight to left. Win-				7. No. of Stories 2-1/2
43. History and Significance Andrew Jackson Settles (b. 1827) was the partner of James Plowman in a dry goods store. His sons Andrew, Jr. and Emmet V. continued the business and kept the house in the family until after 1910. From 1930 to 1937 the house was occupied by William Pettibone, the nephew of Hannibal's most important				
44. Description of Environment and Outbuildings Two car frame hip roof garage on alley looks c. 1910.		46. Prepared by E. Hamilton		
45. Sources of Information Hannibal Morning Journal, 2/4/1898, obituary J. M. Patton History of Marion County (1884), p. 894. city directories; Hannibal Courier Trade Review, January 1879.		47. Organization Landmarks Comm.		
		48. Date 6/79		
		49. Revision Date(s)		



State Historical Survey and Planning Office, State Capitol Building, Room B-25,
HISTORIC INVENTORY Jefferson City, Missouri 65101

1 No		4. Present Name(s) Gano-Anderson House		1. No.
2 County Marion		5. Other Name(s)		
3 Location of Negatives Hannibal City Hall				
6 Specific Location 111 South Maple; all except W. 60.6' Lot 3, Anderson- Breed-Thompson Subdivision		16. Thematic Category		2. County Marion
7 City or Town If Rural, Township & Vicinity Hannibal, MO 63401		17 Date(s) or Period constructed c. 1853-1859		
8 Site Plan with North Arrow		18 Style or Design Italianate		
		19 Architect or Engineer		4 Present Name(s) Gano-Anderson House
		20 Contractor or Builder		
		21 Original Use, if apparent residence		
9 Coordinates UTM Lat Long		22 Present Use four apartments		5 Other Name(s) 111 South Maple
10 Site II Building XX Structure II Object II		23 Ownership Public II Private XX		
11 On National Register? Yes II No XX		24 Owner's Name & Address, if known Richard A. Ferrell 3334 St. Mary's Avenue Hannibal, MO 63401		
12 Is II Eligible? Yes II No II		25 Open to Public? Yes II No XX		3. No. of Stories 2
13 Part of Estab. Yes II Hist Dist? No XX		26 Local Contact Person or Organization		
14 District Yes II Potenti? No II		27 Other Surveys in Which Included none		
15 Name of Established District		28. No. of Stories 2		29. Basement? Yes XX No II
42 Further Description of Important Features Broad dentilled frieze and boxed cornice with brackets. Tall double hung four-over-four windows with shaped, molded lintels and working shutters. One story three bay front porch without balustrade but with bracketed cornice and paired shaped posts; a pierced flat ornament connects each pair. Ashlar water table. Gable end is two bays wide; a two bay rear wing appears to be original on north.		30. Foundation Material rubble stone		
43 History and Significance Aaron Goforth Gano (1798-1854) was from an important pioneering family; his nephew founded Dallas, Texas. He was in Hannibal by 1843. This house may be the homestead referred to in probate documents and depicted on the city map of 1854, or it may have been built in 1859 when T. K. Anderson purchased		31. Wall Construction brick		
44 Description of Environment and Outbuildings House is set back from Street 30 to 40 feet exceptional in Hannibal. Two large historic houses are adjacent to south, but an abandoned gas station mars north side.		32. Roof Type & Material comp. shingle gable		33. No. of Bays Front 5 Side 4
45 Sources of Information "City of Hannibal" (1854), map. Mrs. Charles Anton Hannibal Courier Post, November 12, 1945, June 4, 1949. Story of Hannibal, pp. 122-157		34. Wall Treatment common bond, painted		
46. Prepared by E. Hamilton		35. Plan Shape rectangular		
47. Organization Landmarks Comm.		36. Changes (Explain in #42) Addition II Altered XX Moved I		37. Condition Interior Exterior good
48. Date 6/79		38. Preservation Underway? Yes II No XX		
49. Revision Date(s)		39. Endangered? By What? Yes II No XX		
46. Prepared by E. Hamilton		40 Visible from Public Road? No II		41. Distance from and Frontage on Road /
47. Organization Landmarks Comm.		41. Distance from and Frontage on Road /		
48. Date 6/79		49. Revision Date(s)		



#42. (cont'd)

side but has many later additional extensions and alterations, some frame.

#43. (cont'd)


the property. If from the earlier period, it would have been extensively ornamented, c. 1860 by new porch, frieze and cornice and lintels; the way the frieze overlaps the attic vents in the gable ends lends this theory support.

In 1876, the house was purchased by Walter D. Anderson. He died in 1903, and his widow Martine lived on here until her death in 1949 at age 100. Their son, who also lived here, was Morris Anderson (1879-1945) county prosecuting attorney 1911-1918, Mayor of Hannibal 1921-1927, high school football coach 1905-1914 and 1919-1921, one of the most active and popular local public figures of his time, and also nationally acclaimed as a Chautauqua Speaker; a favorite lecture was "Hitch Your Wagon To A Star, but Be Sure the Tailgate is Fastened". This house is generally recognized as one of the most historic in Hannibal.



MA-AS-001-406

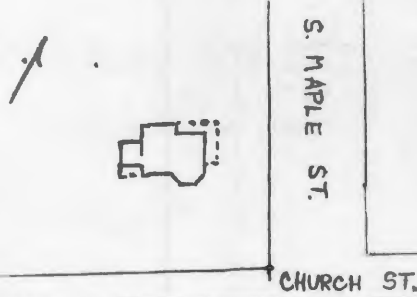
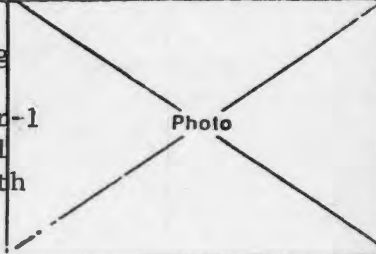
State Historical Survey and Planning Office, State Capitol Building, Room B-25,
HISTORIC INVENTORY Jefferson City, Missouri 65101

<p>1 No</p> <p>2 County Marion</p> <p>3 Location of Negatives Hannibal Arts Council</p>	<p>4. Present Name(s) Eliza Rogers House</p> <p>5. Other Name(s) 117 South Maple</p>	1. No.	
<p>6 Specific Location 117 South Maple Ave. all Lot 4, Anderson-Breed-Thompson Sub. of Out Lot 68</p> <p>7 City or Town Hannibal, MO 63401 If Rural, Township & Vicinity</p> <p>8 Site Plan with North Arrow</p> <div style="text-align: center;">  </div>	<p>16. Thematic Category</p> <p>17 Date(s) or Period constructed 1871</p> <p>18 Style or Design Second Empire</p> <p>19. Architect or Engineer</p> <p>20. Contractor or Builder</p> <p>21. Original Use, if apparent residence</p> <p>22. Present Use apartments</p> <p>23 Ownership Public <input type="checkbox"/> Private <input checked="" type="checkbox"/></p> <p>24. Owner's Name & Address, if known Edward M. Morris, Jr. 1004 a Center Hannibal, Mo. 63401</p> <p>25 Open to Public? Yes <input type="checkbox"/> No <input checked="" type="checkbox"/></p> <p>26 Local Contact Person or Organization</p> <p>27. Other Surveys in Which Included None</p>	<p>28. No. of Stories 2 1/2</p> <p>29. Basement? Yes <input checked="" type="checkbox"/> No <input type="checkbox"/></p> <p>30. Foundation Material stone material</p> <p>31. Wall Construction brick</p> <p>32. Roof Type & Material bell- cast mansard, comp.</p> <p>33. No. of Bays Front 3 Side 2+3</p> <p>34. Wall Treatment stretcher bond, painted</p> <p>35. Plan Shape irregular</p> <p>36. Changes (Explain in #42) Addition <input type="checkbox"/> Altered <input checked="" type="checkbox"/> Moved <input type="checkbox"/></p> <p>37. Condition Interior _____ Exterior fair</p> <p>38. Preservation Underway? Yes <input type="checkbox"/> No <input checked="" type="checkbox"/></p> <p>39. Endangered? By What? Yes <input checked="" type="checkbox"/> No <input type="checkbox"/> neglect</p> <p>40. Visible from Public Road? Yes <input checked="" type="checkbox"/> No <input type="checkbox"/></p> <p>41. Distance from and Frontage on Road</p>	2. County Marion
<p>9 Coordinates UTM Lat _____ Long _____</p> <p>10 Site <input type="checkbox"/> Building <input checked="" type="checkbox"/> Structure <input type="checkbox"/> Object <input type="checkbox"/></p> <p>11 On National Register? Yes <input type="checkbox"/> No <input checked="" type="checkbox"/></p> <p>12 Is It Eligible? Yes <input type="checkbox"/> No <input type="checkbox"/></p> <p>13 Part of Estab. Hist. Dist.? Yes <input type="checkbox"/> No <input checked="" type="checkbox"/></p> <p>14. District Potent'l? Yes <input checked="" type="checkbox"/> No <input type="checkbox"/></p> <p>15 Name of Established District</p>	<p>42 Further Description of Important Features Front porch once had bracketed posts which have been covered by composition shingles. One-over-one or 2-over-2 windows under segmental arches now have aluminum storm windows. Bracketed, dentilled cornice with frieze-molding. Two front dormers have elaborately shaped-surrounds and arched roofs. Main roof is topped by cornice and has original corbelled chimney. First floor bay window on S side; 3-bay rear wing with lower ceilings. Original paneled double doors with large toplight.</p> <p>43 History and Significance Col John B. Rogers had a notable career with the Union Forces in Missouri during the Civil War, but nothing is known about him subsequently. His widow Eliza bought this lot in 1871 and lived here until about 1901.</p>	<p>4. Present Name(s) Eliza Rogers House</p> <p>5 Other Name(s) 117 South Maple</p>	
<p>44 Description of Environment and Outbuildings</p>			
<p>45 Sources of Information City directories Holcombe, History of Marion County (1884), p. 452 etc. Recorder of Deeds, Palmyra, Book 58, p. 332</p>	<p>46. Prepared by E. Hamilton</p> <p>47 Organization Hannibal Arts Council</p> <p>48. Date 8/82 49 Revision Date(s)</p>		



MA-AS-001-407

State Historical Survey and Planning Office, State Capitol Building, Room B-25,
HISTORIC INVENTORY Jefferson City, Missouri 65101

<p>1 No</p> <p>2 County Marion</p> <p>3 Location of Negatives Hannibal Arts council</p> <p>6 Specific Location 121 South Maple Ave. Lot 5, Anderson-Breed-Thompson Sub- division of Out Lot 68</p> <p>7 City or Town Hannibal, MO 63401</p> <p>8 Site Plan with North Arrow</p> <div style="text-align: center;">  </div> <p>9 Coordinates UTM</p> <p>10 Site <input type="checkbox"/> Building <input checked="" type="checkbox"/> Structure <input type="checkbox"/> Object <input type="checkbox"/></p> <p>11 On National Register? Yes <input type="checkbox"/> No <input checked="" type="checkbox"/></p> <p>12 Is Eligible? Yes <input type="checkbox"/> No <input type="checkbox"/></p> <p>13 Part of Estab. Hist. Dist.? Yes <input type="checkbox"/> No <input checked="" type="checkbox"/></p> <p>14 District Potent'l? Yes <input checked="" type="checkbox"/> No <input type="checkbox"/></p> <p>15 Name of Established District</p>	<p>4. Present Name(s) Frazer-Priest House</p> <p>5. Other Name(s) 121 South Maple Avenue</p> <p>16. Thematic Category</p> <p>17 Date(s) or Period constructed 1884</p> <p>18 Style or Design Queen Anne</p> <p>19. Architect or Engineer</p> <p>20. Contractor or Builder</p> <p>21. Original Use, if apparent residence</p> <p>22 Present Use Apartment</p> <p>23 Ownership Public <input type="checkbox"/> Private <input checked="" type="checkbox"/></p> <p>24. Owner's Name & Address, if known Edward W. Morris, Jr. 1004 A Center</p> <p>25 Open to Public? Yes <input type="checkbox"/> No <input checked="" type="checkbox"/></p> <p>26. Local Contact Person or Organization</p> <p>27. Other Surveys in Which Included None</p>	<p>28. No. of Stories 2 1/2</p> <p>29. Basement? Yes <input checked="" type="checkbox"/> No <input type="checkbox"/></p> <p>30. Foundation Material rock-faced cut stone</p> <p>31. Wall Construction frame</p> <p>32. Roof Type & Material high hip, gable turret</p> <p>33. No. of Bays Front 2 Side 3</p> <p>34. Wall Treatment 3 kinds of siding</p> <p>35. Plan Shape irregular</p> <p>36. Changes (Explain in #42) Addition <input checked="" type="checkbox"/> Altered <input checked="" type="checkbox"/> Moved <input type="checkbox"/></p> <p>37. Condition Interior _____ Exterior fair</p> <p>38. Preservation Underway? Yes <input type="checkbox"/> No <input checked="" type="checkbox"/></p> <p>39. Endangered? By What? Yes <input checked="" type="checkbox"/> No <input type="checkbox"/> neglect</p> <p>40. Visible from Public Road? Yes <input checked="" type="checkbox"/> No <input type="checkbox"/></p> <p>41. Distance from and Frontage on Road</p>
<p>42 Further Description of Important Features Original clapboards have been covered in part by asbestos shingles, asphalt siding and wide aluminum siding and some windows have been reshaped with aluminum sash. Main door facing north sheltered by shed-roof corner porch. Windows are 1-over-1 except in gable over doors where smaller original 2-over-2 segmental arched window survives. South side has 2-story angled bay window with turret roof, smaller square bay window with hipped roof. Several low service additions to rear.</p>		<p>2. County Marion</p> <p>4. Present Name(s) Frazer-Priest House</p> <p>5. Other Name(s) 121 South Maple Avenue</p> <div style="text-align: center;">  </div>
<p>43 History and Significance George E. Frazer, Jr. was born 1853 in Ralls County and came to Hannibal in 1883, where he ran a drug store and practiced medicine in partnership with Charles Lamb. He bought this lot in 1884 and took out a mortgage on it in 1886 for \$4,000. He died in 1891 His widow Lizzie L., the daughter of Harrison Priest, at first rented the house to William R. Mumford of Mumford & Wroten dry goods and then to James E. Priest, who may have been a rel-</p>		
<p>44 Description of Environment and Outbuildings In district of very significant Italiante and Victorian houses, this house occupies a key corner and is elevated above the street.</p>		
<p>45 Sources of Information Notes of Roberta Hagood, Hannibal Public Library Stevens, Missouri, the Center State (1913) III, 622 Title abstract; city directories Holcombe, History of Marion County (1884), p. 926</p>		<p>46. Prepared by E. Hamilton</p> <p>47. Organization Hannibal Arts council</p> <p>48. Date 8/82</p> <p>49 Revision Date(s)</p>

43. (con't) ative. Priest bought the house in 1901. He was vice-president and manager of the Star Lime Company, which he had founded with Spencer L. Carter, the brother of his first wife Eva (1859-1886). He died about 1915, leaving his second wife Leta. She sold in 1919 to Charles H. Trowbridge, president of both the Hannibal Trust Company and Duffy-Trowbridge Stove Company.





HISTORIC INVENTORY

MA-AS-001-408 221-1289

1 No County Marion		4 Present Name(s) Moses P. Green House		1 No			
3 Location of Negatives Hannibal Arts Council		5 Other Name(s) 200 South Maple					
6 Specific Location 200 South Maple 150 ft x 100 ft of Out Lot 58		16 Thematic Category 17 Date(s) or Period constructed c. 1858		2 County Marion			
7 City or Town If Rural, Township & Vicinity 8 Site Plan with North Arrow <div style="text-align: center;"> </div>		18 Style or Design Italianate					
9 Coordinates Lat _____ Long _____		19 Architect or Engineer 20 Contractor or Builder 21 Original Use, if apparent residence		4 Present Name(s) Moses P. Green House			
10 <table border="1" style="width:100%; border-collapse: collapse;"> <tr> <td style="width:50%; text-align: center;"> Site I Building X </td> <td style="width:50%; text-align: center;"> Structure I Object I </td> </tr> <tr> <td style="text-align: center;"> On National Register? Yes I No X </td> <td style="text-align: center;"> 12 Is It Eligible? Yes I No I </td> </tr> </table>		Site I Building X	Structure I Object I		On National Register? Yes I No X	12 Is It Eligible? Yes I No I	22 Present Use residence
Site I Building X	Structure I Object I						
On National Register? Yes I No X	12 Is It Eligible? Yes I No I						
13 Part of Estab Hist Dist? Yes I No X		23 Ownership Public I Private X		5 Other Name(s) 200 South Maple Ave.			
14 District Potent'ly? Yes X No I		24 Owner's Name & Address, if known Mrs. L. Craig Jackson 200 South Maple Hannibal, MO. 63401					
15 Name of Established District 		25 Open to Public? Yes I No X					
42 Further Description of Important Features Three-bay main facade has side bays slightly recessed. Windows are 1-over-1 paired under shaped lintels; 2nd floor windows have rounded tops. Large entry with sidelights and toplight is approached by one-bay porch with paired square posts on pedestals, with capitals, dentilled frieze and paired brackets; porch is reduced from 3 bays. Bracketed modillioned cornice. S wing follows main detailing closely except 4-part (over)		26 Local Contact Person or Organization 27 Other Surveys in Which Included 					
43 History and Significance Moses P. Green (1820-1870) was a successful attorney and insurance agent. He served two difficult terms as Union Mayor during the Civil War, 1862 and 1864. He was married to Mary R. Bowen, a granddaughter of Barton W. Stone, a founder of the Disciples of Christ, and a sister of Mark Twain's Confederate friends Will and Sam Bowen.		28 No. of Stories 2 29 Basement? Yes X No 30 Foundation Material stone 31 Wall Construction brick 32 Roof Type & Material hip, comp. shingle 33 No. of Bays Front 3 + 1 Side 2 + 3 34 Wall Treatment stretcher bond, painted 35 Plan Shape irregular 36 Changes (Explain in #42) Addition X Altered Moved					
44 Description of Environment and Outbuildings Large corner lot faces row of roughly contemporary houses on what was once one of city's most prestigious streets. Back garden has curving brick wall.		37 Condition Interior _____ Exterior excellent 38 Preservation Underway? Yes No X 39 Endangered? By What? Yes I No X 40 Visible from Public Road? Yes X No 41 Distance from and Frontage on Road 100 ft.					
45 Sources of Information probate records Holcombe, <u>History of Marion County</u> (1884), p. 519, etc. <u>Hannibal Courier-Post</u> , Oct. 4, 1941; Aug. 29, 1981 files of Women's Club; files of Roberta Hagood Hagood, <u>Story of Hannibal</u> (1976), p. 165		46 Prepared by Esley Hamilton 47 Organization Hannibal Arts Council 48 Date 8/82 49 Revision Date(s)					



42. (cont.) 1st floor window has small-paned transoms; 2nd floor window is three part; side windows are set under segmental arches. Impressive 5-bay two-story back porch has turned balusters and bracketed cornice. Three bay rear wing has lower ceilings and simpler window treatment.

Matching corbelled chimneys. Roof rises to a platform that may reflect former cupola.

43. (cont.) ~~They~~ continued to live here after his death, when Harry R. Green, an insurance agent, also moved in. John H. Green, manager of the Missouri Guaranty Savings and Loan, lived here in the early 1890's. About 1896 the house was purchased by Thomas Gates Dulany. He came to Hannibal in 1888 to work in the lumbering interests of his cousins, Daniel and W.H. Dulany. He married Mary T. Dulany, dr. of William H. and they were prominent in Hannibal society. They enlarged and improved the house considerably. After his death in 1923, his children erected the education wing of the First Christian Church in his memory. About 1932 the Hannibal Women's Club bought the house, and in 1941 they reduced the porch from the full width to the present one bay.



HISTORIC INVENTORY

1 No County Marion		4 Present Name(s) William R. Pitts House		1 No
3 Location of Negatives Hannibal Arts Council		5 Other Name(s) 201 South Maple Ave.		
6 Specific Location N 45 ft of E 90 ft of N1/4 of OL57 SW cor. Church and Maple		16 Thematic Category		2 Court
7 City or Town If Rural, Township & Vicinity Hannibal		17 Date(s) or Period constructed 1870		
8 Site Plan with North Arrow <div style="text-align: center;"> </div>		18 Style or Design Italianate		3 Present Names
9 Coordinates UTM Lat _____ Long _____		19 Architect or Engineer		
10 Site: <input type="checkbox"/> Building: <input checked="" type="checkbox"/> Structure: <input type="checkbox"/> Object: <input type="checkbox"/>		20 Contractor or Builder		4 William R. Pitts House
11 On National Register? Yes <input type="checkbox"/> No <input checked="" type="checkbox"/>		21 Original Use, if apparent residence		
12 Is It Eligible? Yes <input type="checkbox"/> No <input type="checkbox"/>		22 Present Use residence		5 Other Name(s) 201 South Maple Ave.
13 Part of Estab. Hist. Dist.? Yes <input type="checkbox"/> No <input checked="" type="checkbox"/>		23 Ownership Public <input type="checkbox"/> Private <input checked="" type="checkbox"/>		
14 District Potentially? Yes <input checked="" type="checkbox"/> No <input type="checkbox"/>		24 Owner's Name & Address, if known Rory Ellinger		
15 Name of Established District		25 Open to Public? Yes <input type="checkbox"/> No <input checked="" type="checkbox"/>		
16 Further Description of Important Features		26 Local Contact Person or Organization		
Four-over-four windows have segmental-arched tops and curving lintels. Paired brackets frame paneled frieze and support overhanging cornice. One of 4 symmetrical chimneys with corbelled tops has been removed. Later front porch has fluted doric columns, doric frieze and false pediment; it once wrapped around NE corner of house. Four-bay rear wing has		27 Other Surveys in Which Included		
43 History and Significance		28 No. of Stories 2		6
William R. Pitts (1832-1913) was born in Maryland but came to Hannibal in 1836 with his parents. In 1852 he started Jordan and Pitts, a harnessmaking firm. He retired in 1890 and moved out to the old Quealy farm, now Fette Orchard. Thereafter this house changed occupancy frequently. A classically detailed porch, now partly removed, was added about 1910.		29 Basement? Yes <input checked="" type="checkbox"/> No <input type="checkbox"/>		
44 Description of Environment and Outbuildings		30 Foundation Material rubble stone		7
		31 Wall Construction brick		
		32 Roof Type & Material low hip, comp.		8
		33 No. of Bays Front 3 Side 3		
		34 Wall Treatment stretcher bond, painted		9
		35 Plan Shape rectangular		
		36 Changes (Explain in #42) Addition: <input checked="" type="checkbox"/> Altered: <input type="checkbox"/> Moved: <input type="checkbox"/>		10
		37 Condition Interior: fair Exterior: fair		
		38 Preservation Underway? Yes <input checked="" type="checkbox"/> No <input type="checkbox"/>		11
		39 Endangered? By What? Yes <input type="checkbox"/> No <input checked="" type="checkbox"/>		
		40 Visible from Public Road? Yes <input checked="" type="checkbox"/> No <input type="checkbox"/>		12
		41 Distance from and Frontage on Road /45 ft		
		<div style="text-align: center;"> </div>		13
45 Sources of Information		46 Prepared by Esley Hamilton		14
Greene, <u>Mirror of Hannibal</u> (1905), p. 407. Holcombe, <u>History of Marion County</u> (1884), p. 971. title abstract to Fette Orchard reminiscences of Robert Hogg, grandson of W. R. Pitts		47 Organization Hannibal Arts Council		
		48 Date 8/82		15
		49 Revision Date(s)		

201 S. Maple Ave.

42. cont.


some frame elements, 2nd-story porch. Platform at apex of roof may have supported cupola originally. Entry has been divided in two, but parts of original woodwork survive. Present owner is undertaking restoration.





MA-AS-001-410

State Historical Survey and Planning Office, State Capitol Building, Room B-25,
HISTORIC INVENTORY Jefferson City, Missouri 65101

1 No 2 County Marion 3 Location of Negatives Hannibal City Hall	4. Present Name(s) <div style="text-align: center; font-size: 1.2em;">A. J. Morrison House</div> 5. Other Name(s)	1 No.	
6 Specific Location 205 S. Maple Ave. S. 30' of N. 75' of E 90' of North Quarter OL 57 7 City or Town If Rural, Township & Vicinity Hannibal 8 Site Plan with North Arrow <div style="border: 1px solid black; width: 100px; height: 100px; margin: 10px auto; position: relative;"> <div style="position: absolute; right: -20px; top: 50%; transform: translateY(-50%); font-size: 0.8em;">S MAPLE</div> </div>	16. Thematic Category 17. Date(s) or Period constructed c. 1908 18. Style or Design bungalow 19. Architect or Engineer 20. Contractor or Builder W. J. A. Meyer 21. Original Use, if apparent residence 22 Present Use residence 23. Ownership <div style="display: flex; justify-content: space-between;"> Public <input type="checkbox"/> Private <input checked="" type="checkbox"/> </div> 24. Owner's Name & Address, if known Ralph H. Roberson 205 South Maple Ave. Hannibal, Mo. 63401 25. Open to <div style="display: flex; justify-content: space-between;"> Public? <input type="checkbox"/> Yes <input type="checkbox"/> No <input checked="" type="checkbox"/> </div> 26. Local Contact Person or Organization 27. Other Surveys in Which Included none	28. No. of Stories 1 29. Basement? Yes <input checked="" type="checkbox"/> No <input type="checkbox"/> full 30. Foundation Material concrete-stuccoed 31. Wall Construction frame 32. Roof Type & Material gable, comp. shingle 33. No. of Bays <div style="display: flex; justify-content: space-between;"> Front 2 Side 4 </div> 34. Wall Treatment clapboard 35. Plan Shape rectangular 36. Changes Addition <input type="checkbox"/> (Explain Altered <input type="checkbox"/> in #42) Moved <input type="checkbox"/> 37. Condition <div style="display: flex; justify-content: space-between;"> Interior <u>good</u> Exterior <u>good</u> </div> 38. Preservation Yes <input type="checkbox"/> Underway? No <input checked="" type="checkbox"/> 39. Endangered? Yes <input type="checkbox"/> By What? No <input checked="" type="checkbox"/> 40. Visible from Yes <input checked="" type="checkbox"/> Public Road? No <input type="checkbox"/> 41. Distance from and Frontage on Road 10' / 30'	2. County Marion 4 Present Name(s) A. J. Morrison House 5 Other Name(s) 205 South Maple Avenue
42 Further Description of Important Features Gable end to street. Now painted white with dark brown trim. Roof overhang has projecting rafters, corner brackets on gable end, shaped bargeboard. Slightly overhanging gable with bracketed frieze. Gable window has 20 small square lights. Twenty-eight similar panes over 1st-floor windows. Porch across front under gable has large square posts, fretwork balustrade. Interior 43 History and Significance Arthur J. Morrison lived at this address for only about two years. W. J. A. Meyer built several bungalows around town, of which this is a typically well-constructed example. 44 Description of Environment and Outbuildings This is the most recent and least significant building in a block of historic ones from various periods. 45 Sources of Information City directories; owner			<div style="border: 1px solid black; padding: 5px; text-align: center;">  </div>
46. Prepared by Esley Hamilton 47. Organization Hannibal Survey Comm. 48. Date 49 Revision Date(s) 8/79			

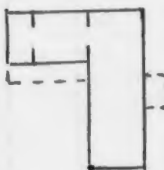

#42

detailing includes archway, bookcases flanking fireplace and large sideboard-passthrough in dining room, all originally dark stained, now painted cream.



MA-AS-00-411

State Historical Survey and Planning Office, State Capitol Building, Room B-25,
HISTORIC INVENTORY Jefferson City, Missouri 65101

1 No		4. Present Name(s) Gano-Kidd House		1 No.
2 County Marion		5. Other Name(s)		
3 Location of Negatives Hannibal City Hall				
6 Specific Location 209 South Maple Avenue N. 45' of S. 75' of E. 130' of N. Quarter, OL 57.		16. Thematic Category		2. County Marion
7 City or Town If Rural, Township & Vicinity Hannibal, MO 63401		17 Date(s) or Period constructed c. 1853		
8 Site Plan with North Arrow		18. Style or Design		
<div style="text-align: center;">  <p style="margin-top: 10px;">MAPLE</p> </div>		19. Architect or Engineer		4 Present Name(s) Gano-Kidd House
		20. Contractor or Builder		
		21. Original Use, if apparent residence		
		22 Present Use residence		
9 Coordinates UTM Lat Long		23 Ownership Public <input type="checkbox"/> Private <input checked="" type="checkbox"/>		5 Other Name(s) 209 South Maple Avenue
10 Site <input type="checkbox"/> Building <input checked="" type="checkbox"/> Structure <input type="checkbox"/> Object <input type="checkbox"/>		24. Owner's Name & Address, if known c/o J. D. Conboy 401 N. Sixth St. Hannibal, MO 63401		
11 On National Register? Yes <input type="checkbox"/> No <input checked="" type="checkbox"/>		25. Open to Public? Yes <input type="checkbox"/> No <input checked="" type="checkbox"/>		
12 Is It Eligible? Yes <input type="checkbox"/> No <input type="checkbox"/>		26. Local Contact Person or Organization		
13 Part of Estab. Yes <input type="checkbox"/> Hist Dist? No <input checked="" type="checkbox"/>		27. Other Surveys in Which Included none		40 Visible from Public Road? Yes <input checked="" type="checkbox"/> No <input type="checkbox"/>
14. District Yes <input type="checkbox"/> Potent'l? No <input type="checkbox"/>		37. Condition Interior <u>good</u> Exterior <u>good</u>		
15 Name of Established District		38. Preservation Underway? Yes <input type="checkbox"/> No <input checked="" type="checkbox"/>		
		39. Endangered? By What? Yes <input type="checkbox"/> No <input checked="" type="checkbox"/>		
42 Further Description of Important Features Pedimented porch in front of entrance has two column like piers, side balustrades, dentilled frieze matching frieze across front of house and under returns of boxed cornice. Wooden lintels. Square shingles placed diamond-wise. One bay brick wing on north side has one bay frame extension; two bay frame addition on south side rear. Basement, only a few steps below ground level in rear, had original		<div style="text-align: center;">  </div>		5
43 History and Significance Aaron Goforth Gano (1798-1854) was from an important pioneering family; his nephew founded Dallas, Texas. He came to Hannibal from Cincinnati by 1843 and bought this property in 1845; Nicholas Longworth of Cincinnati was for a while part owner. The house was built by 1854 and was referred to as the mansion house in probate documents. It was sold in 1854 to William R. Kidd				
44 Description of Environment and Outbuildings Stump of very old ginko tree in back yard, said to have been planted by William Kidd, who knew Henry Shaw of St. Louis. Tree was cut down in 1976 but seems to be resprouting.		46. Prepared by E. Hamilton		49 Revision Date(s)
45 Sources of Information "City of Hannibal" (1854), map. Mrs. Charles Anton		47. Organization Landmarks Comm.		
		48. Date 6/79		

#42. (cont'd)

kitchen and dining room. Upstairs one original fireplace works and one other mantel survives. Hardwood floors have replaced original pine planking.

#43. (cont'd)

who died in 1878. His widow Sarah lived there until c. 1904, in the later years with J. Frank Cole and his wife Fannie, who were in some way related. The Seibel family, who owned the house until 1979 were also related to William Kidd.



State Historical Survey and Planning Office, State Capitol Building, Room B-25,
HISTORIC INVENTORY Jefferson City, Missouri 65101

1 No		4. Present Name(s)		1. No.	
2 County Marion		Margaret Haynie House		2. County Marion	
3 Location of Negatives Hannibal City Hall		5. Other Name(s)		4. Present Name(s) Margaret Haynie House	
6 Specific Location 211 South Maple Ave. N 45' of E 90' of N. Quarter OL 57		16. Thematic Category		28. No. of Stories 2	
7 City or Town If Rural, Township & Vicinity Hannibal, MO 63401		17. Date(s) or Period constructed 1904		29. Basement? Yes <input checked="" type="checkbox"/> No <input type="checkbox"/> full	
8 Site Plan with North Arrow		18. Style or Design		30. Foundation Material rubble stone	
		19. Architect or Engineer		31. Wall Construction brick	
9 Coordinates UTM		20. Contractor or Builder		32. Roof Type & Material hip, gable, comp. shingle	
10 Site <input type="checkbox"/> Building <input checked="" type="checkbox"/> Structure <input type="checkbox"/> Object <input type="checkbox"/>		21. Original Use, if apparent double residence		33. No. of Bays Front 2 Side 5	
11 On National Register? Yes <input type="checkbox"/> No <input checked="" type="checkbox"/>		22. Present Use double residence		34. Wall Treatment common bond	
12. Is It Eligible? Yes <input type="checkbox"/> No <input type="checkbox"/>		23 Ownership Public <input type="checkbox"/> Private <input checked="" type="checkbox"/>		35. Plan Shape L-shape	
13 Part of Estab. Hist Dist? Yes <input type="checkbox"/> No <input checked="" type="checkbox"/>		24. Owner's Name & Address, if known Ida M. Terrill 210-1A South Maple Hannibal, MO 63401		36. Changes (Explain in #42) Addition <input type="checkbox"/> Altered <input type="checkbox"/> Moved <input type="checkbox"/>	
14. District Potenti'l? Yes <input type="checkbox"/> No <input type="checkbox"/>		25. Open to Public? Yes <input type="checkbox"/> No <input checked="" type="checkbox"/>		37. Condition Interior Exterior good	
15 Name of Established District		26. Local Contact Person or Organization		38. Preservation Underway? Yes <input type="checkbox"/> No <input checked="" type="checkbox"/>	
42 Further Description of Important Features		27. Other Surveys in Which Included none		39. Endangered? By What? Yes <input type="checkbox"/> No <input checked="" type="checkbox"/>	
See attached				40 Visible from Public Road? Yes <input checked="" type="checkbox"/> No <input type="checkbox"/>	
43 History and Significance				41. Distance from and Frontage on Road 10' /	
See attached					
44 Description of Environment and Outbuildings				5. Other Name(s) 211 South Maple Ave.	
Located in a row of historic houses of varying periods.					
45 Sources of Information Hannibal Courier-Post, April 20, 1904.		46. Prepared by E. Hamilton			
		47. Organization Landmarks Comm.			
		48. Date 6/79		49 Revision Date(s)	

#43.

Two story bay window with gable roof forms left half of elevation. Right half has angled corner with door marked 211A to second floor. One story hip roof porch across front has dentilled frieze, columns, square balusters. House itself has dentilled frieze as does pedimented gable. Dormers to north and south have double windows under pedimented gables. Windows have segmented arches, stone lintels. One Ionic capital on corner porch pilaster suggests that column capitals may have been altered.

#44.

Mrs. Margaret Haynie was the widow of William V. Haynie, a druggist. The house was originally 210 and 210-1/2 and the original numbers are still over the doors.



Office of Historic Preservation, P.O. Box 176, Jefferson City, Missouri 65101

HISTORIC INVENTORY

1 No		4 Present Name(s) Old First Christian Parsonage		1 No	
County Marion		5 Other Name(s)		2 County Marion	
3 Location of Negatives Hannibal Arts Council		217 South Maple Avenue		4 Present Name(s) Old First Christian Parsonage	
6 Specific Location Lot 2, Swigart Subdivision		16 Thematic Category		20 No of Stories 2	
7 City or Town If Rural, Township & Vicinity		17 Date(s) or Period constructed 1883		29 Basement? Yes <input checked="" type="checkbox"/> No <input type="checkbox"/>	
8 Site Plan with North Arrow		18 Style or Design Queen Anne		30 Foundation Material stone	
		19 Architect or Engineer		31 Wall Construction frame	
9 Coordinates UTM		20 Contractor or Builder		32 Roof Type & Material gable, comp. shingle	
10 Site Building <input checked="" type="checkbox"/> Structure Object <input type="checkbox"/>		21 Original Use, if apparent residence		33 No. of Bays Front 2/3 Side 2 +	
On National Register? Yes <input type="checkbox"/> No <input checked="" type="checkbox"/>		22 Present Use residence		34 Wall Treatment asphalt siding	
13 Part of Estab Hist Dist? Yes <input type="checkbox"/> No <input checked="" type="checkbox"/>		23 Ownership Public <input type="checkbox"/> Private <input checked="" type="checkbox"/>		35 Plan Shape	
14 District Potent'l? Yes <input checked="" type="checkbox"/> No <input type="checkbox"/>		24 Owner's Name & Address, if known Eugene W. & Marda J. Wescott Rt. 2, New London, MO. 63459		36 Changes (Explain in #42) Addition: <input type="checkbox"/> Altered <input checked="" type="checkbox"/> Moved <input type="checkbox"/>	
15 Name of Established District		25 Open to Public? Yes <input type="checkbox"/> No <input checked="" type="checkbox"/>		37 Condition Interior <input type="checkbox"/> Exterior fair <input type="checkbox"/>	
42 Further Description of Important Features Siding has not obscured much original detail including bracketed cornice with ribbed frieze; entablature-lintels; bracketed, mansarded bay window on S side; front porch with square posts, bracketed imposts, frieze and modillioned cornice. Entrance has double doors with round-headed windows. Simpler porches at rear. Two windows on N side have closed shutters.		26 Local Contact Person or Organization		38 Preservation Underway? Yes <input type="checkbox"/> No <input checked="" type="checkbox"/>	
43 History and Significance Swigart Subdivision, four lots; was laid out in 1881. This lot was sold in 1882 to Alson A. White, bookkeeper for the Badger State Planing Mill. He took out a mortgage for \$1800 the following year and probably built the house at that time. He sold in 1889 to John H. Franklin, Clerk of the Court of Common Pleas, who sold it the next year to Peter A. Palmer, a cabinetmaker employed at the railroad yards. The (over)		27 Other Surveys in Which Included		39 Endangered? By What? Yes <input type="checkbox"/> No <input checked="" type="checkbox"/>	
44 Description of Environment and Outbuildings				40 Visible from Public Road? Yes <input checked="" type="checkbox"/> No <input type="checkbox"/>	
45 Sources of Information Recorder of Deeds, Palmyra, Books 90, p. 11; 95, p. 7; 111, p. 329; 128, p. 174; 152, p. 58 city directories George A. Campbell, <u>Friends are my story</u> (1944)		46 Prepared by Esley Hamilton		41 Distance from and Frontage on Road	
		47 Organization Hannibal Arts Council		42 Photo	
		48 Date 8/82		43 Other Name(s) 217 South Maple Ave.	
		49 Revision Date(s)			





43. (cont.) Trustees of the First Christian Church bought the house for a parsonage in 1898, but it was at first rented to James H. Malcohn, pastor of the First Presbyterian Church. Dr. Levi Marshall lived here from about 1903 to the end of 1910. He was followed by George A. Campbell and from 1920 until 1946 Cecil J. Armstrong, all three being notable preachers.



17A-AS-001-397 221-4356

Office of Historic Preservation, P.O. Box 176, Jefferson City, Missouri 65101

HISTORIC INVENTORY

1 No		4 Present Name(s) James T. Barber House		1 No	
County Marion		5 Other Name(s)			2 County Marion
3 Location of Negatives Hannibal Arts Council		221 South Maple Avenue			
6 Specific Location All Lot 1, Swigert Subdivision		16. Thematic Category		5 Other Name(s) 221 South Maple Ave.	
7 City or Town Hannibal		17 Date(s) or Period constructed 1881			
8 Site Plan with North Arrow		18. Style or Design Italianate/Eastlake		20. No. of Stories 2	
		19. Architect or Engineer			20. Basement? Yes <input checked="" type="checkbox"/> No <input type="checkbox"/>
		20. Contractor or Builder		30. Foundation Material stone	
		21. Original Use, if apparent residence		31. Wall Construction frame	
		22 Present Use apartments		32. Roof Type & Material low hip, comp. shingle	
9 Coordinates Lat Long		23 Ownership Public <input type="checkbox"/> Private <input checked="" type="checkbox"/>		33. No. of Bays Front 3 Side 4 irr.	
10 Site: <input type="checkbox"/> Building <input checked="" type="checkbox"/> Structure: <input type="checkbox"/> Object: <input type="checkbox"/>		24. Owner's Name & Address, if known Herman E. & Anna L. Robinson 1011 Center		34. Wall Treatment clapboard	
On National Register? Yes <input type="checkbox"/> No <input checked="" type="checkbox"/>		25. Open to Public? Yes <input type="checkbox"/> No <input checked="" type="checkbox"/>		35. Plan Shape T	
12. Is It Eligible? Yes <input checked="" type="checkbox"/> No <input type="checkbox"/>		26 Local Contact Person or Organization		36. Changes (Explain in #42) Addition: <input type="checkbox"/> Altered <input checked="" type="checkbox"/> Moved: <input type="checkbox"/>	
13 Part of Estab. Hist. Dist.? Yes <input type="checkbox"/> No <input checked="" type="checkbox"/>		27 Other Surveys in Which Included		37. Condition Interior <input type="checkbox"/> Exterior fair	
14. District Potent'l? Yes <input checked="" type="checkbox"/> No <input type="checkbox"/>				38. Preservation Underway? Yes <input type="checkbox"/> No <input checked="" type="checkbox"/>	
15 Name of Established District				39. Endangered? By What? Yes <input type="checkbox"/> No <input checked="" type="checkbox"/>	
42 Further Description of Important Features		Ground floor has been altered by insertion of picture window. Other windows are 1-over-1 with shaped decorated lintels. Front door has narrow sidelights and high transom. Front porch extends around S side to side entrance; square posts have capitals and tall bracketed imposts supporting diagonal braces with scrolled infill. Bracketed cornice with much detail. N		40. Visible from Public Road? Yes <input checked="" type="checkbox"/> No <input type="checkbox"/>	
43 History and Significance		James T. Barber, born 1847 in Massachusetts, came to Hannibal in 1870 and three years later entered the lumber business. In 1884 he married Mary C. Pettibone, the sister of W. B. Pettibone, Hannibal's greatest philanthropist and daughter of A. W. Pettibone, head of Hannibal Lumber. Barber was vice-president of Northwestern Lumber. He was also active in Republican politics and organized the Garth Rifles. He probably (over)		41. Distance from and Frontage on Road	
44 Description of Environment and Outbuildings		Shed-roofed carport faces Lyon St. at W end of house.		5 Other Name(s) 221 South Maple Ave.	
Sources of Information		Holcombe, <u>History of Marion Co.</u> (1884), pp 601-602			
City directories; notes of Roberta Hagood Greene, <u>Mirror Of Hannibal</u> (1905), pp. 364-365. Recorder of Deeds, Palmyra, Books 83, p. 394; 86, p. 509; 115, p. 309; 134, p. 174; 145, p. 292; 163, p. 116		46. Prepared by Esley Hamilton			
		47. Organization Hannibal Arts Council			
		48. Date 8/82		49. Revision Date(s)	



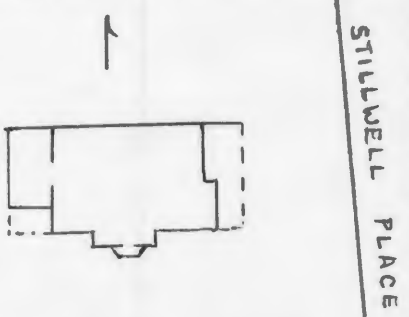

42. (cont.) wall has porthole window with palmette-topped surround.

43. (cont.) moved north to Minnesota when the firm relocated. The house itself was owned by Mrs. A.M. Wise, who did not live here. In 1889 it was purchased by Hannah L. Morris. Her sons, Ezra or Israel, Hymen, Louis, Marcus, Solomon and Joseph, had dry goods and stationery businesses. They sold in 1894. Volney A. Whaley (1871-1917) moved here about 1906. He was the manager of the Hannibal Trust Co. His widow Hattie lived here for many years.



Office of Historic Preservation, P.O. Box 176, Jefferson City, Missouri 65101

HISTORIC INVENTORY

1 No		4 Present Name(s) Loudon-Clayton House		1 No
2 County Marion		5 Other Name(s)		
3 Location of Negatives Hannibal City Hall				
6 Specific Location #3 Stillwell Place; S. 18' Lot D and all Lots E & F, Stillwell Place SD		16. Thematic Category		2 County Marion
7 City or Town <input type="checkbox"/> Rural, Township & Vicinity Hannibal, MO 63401		17 Date(s) or Period constructed c. 1896		
8 Site Plan with North Arrow <div style="text-align: center;">  </div>		18 Style or Design		
		19. Architect or Engineer		4. Present Name(s) Loudon-Clayton House
		20. Contractor or Builder		
		21. Original Use, if apparent residence		
		22 Present Use residence		
9 Coordinates UTM Lat Long		23 Ownership Public <input type="checkbox"/> Private <input checked="" type="checkbox"/>		5 Other Name(s) #3 Stillwell Place
10 Site <input type="checkbox"/> Building <input checked="" type="checkbox"/> Structure <input type="checkbox"/> Object <input type="checkbox"/>		24. Owner's Name & Address, if known Loren A. McKinney 3 Stillwell Place Hannibal, MO 63401		
11 On National Register? Yes <input type="checkbox"/> No <input checked="" type="checkbox"/>		25. Open to Public? Yes <input type="checkbox"/> No <input checked="" type="checkbox"/>		
12. Is It Eligible? Yes <input type="checkbox"/> No <input type="checkbox"/>		26. Local Contact Person or Organization		
13 Part of Estab Hist Dist? Yes <input type="checkbox"/> No <input checked="" type="checkbox"/>		27. Other Surveys in Which Included none		30. Foundation Material rubble
14. District Potent'l? Yes <input type="checkbox"/> No <input type="checkbox"/>		28. No. of Stories 2		
15 Name of Established District		29. Basement? Yes <input checked="" type="checkbox"/> No <input type="checkbox"/>		
		30. Foundation Material rubble		
		31. Wall Construction brick		32. Roof Type & Material gable, hip, comp. shingle
		32. Roof Type & Material gable, hip, comp. shingle		
		33. No. of Bays Front 2 Side 3		
		34. Wall Treatment stretcher, black mortar		
		35. Plan Shape		36. Changes (Explain in #42) Addition <input type="checkbox"/> Alteration <input checked="" type="checkbox"/> Moved <input type="checkbox"/>
		36. Changes (Explain in #42) Addition <input type="checkbox"/> Alteration <input checked="" type="checkbox"/> Moved <input type="checkbox"/>		
		37. Condition Interior Exterior		
		38. Preservation Underway? Yes <input type="checkbox"/> No <input checked="" type="checkbox"/>		
		39. Endangered? By What? Yes <input type="checkbox"/> No <input checked="" type="checkbox"/>		39. Endangered? By What? none
		40. Visible from Public Road? Yes <input checked="" type="checkbox"/> No <input type="checkbox"/>		
		41. Distance from and Frontage on Road /		
42 Further Description of Important Features The left front bay is gabled; the gable is pedimented with shingle infill and a fanlight. Right front bay has entrance porch with hipped roof; original wooden cornice, and entablature, but columns and balustrade have been replaced by wrought iron posts and railings; flat shingled oriel at second story, extending up into additional dormer which has two sixteen-light stained glass windows and a				43 History and Significance 
43 History and Significance Thomas B. Loudon was a partner with his father-in-law John Fry in a livery stable. In 1903 he sold it to R. A. Curts. In 1905, it was "without a doubt the largest in this section, fronting 100 feet on Broadway (southside between Sixth and Seventh Streets) carrying upwards of eighty head of horses and an extensive line of up-to-date carriages of all descriptions". This house				
44 Description of Environment and Outbuildings Lawn slopes down to Bird Street.				
45 Sources of information Mirror of Hannibal (1905), p. 341.				
46. Prepared by E. Hamilton				47. Organization Landmarks Comm.
47. Organization Landmarks Comm.				
48. Date 6/79 49 Revision Date(s)				

#42. (cont'd)

pyramidal roof. Wing to south is one bay wide, has gable roof and a one story brick bay window. Stone sills. Front door and window have toplights. Other windows have segmental arches with two courses of radiating bricks. Second story has projecting stringcourse at lintel level. Hipped dormer on north side.

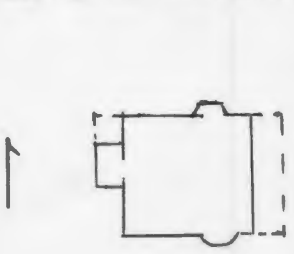

#43. (cont'd)

was commensurate with the business. Robert Morrison Clayton, elder son of George D. Clayton of #9 Stillwell place two doors away, joined his father in the insurance and real estate business in 1906 and lived in this house from the early 1930's until the mid 1940's.



Office of Historic Preservation, P.O. Box 176, Jefferson City, Missouri 65101

HISTORIC INVENTORY

1 No		4 Present Name(s) J. C. West Home		1 No	
2 County Marion		5 Other Name(s)		2 County Marion	
3 Location of Negatives Hannibal City Hall				4. Present Name(s) J. C. West House	
6 Specific Location #7 Stillwell Place S. 36' Lot C and N. 36' Lot D, Stillwell Place SD		16. Thematic Category		28. No. of Stories 2	
7 City or Town Hannibal, MO 63401		17 Date(s) or Period constructed 1904-05		29. Basement? full Yes <input checked="" type="checkbox"/> No <input type="checkbox"/>	
8 Site Plan with North Arrow		18 Style or Design Colonial Revival		30. Foundation Material rubble stone	
		19. Architect or Engineer		31. Wall Construction brick	
		20. Contractor or Builder Wally and Walters		32. Roof Type & Material high hip, comp. shingle	
9 Coordinates Lat Long		21. Original Use, if apparent residence		33. No. of Bays Front 2 Side 3	
10 Site: Building <input checked="" type="checkbox"/> Structure: Object <input type="checkbox"/>		22 Present Use residence		34. Wall Treatment common bond	
11 On National Register? Yes <input type="checkbox"/> No <input checked="" type="checkbox"/>		23 Ownership Public <input type="checkbox"/> Private <input checked="" type="checkbox"/>		35. Plan Shape	
12 Is It Eligible? Yes <input type="checkbox"/> No <input type="checkbox"/>		24. Owner's Name & Address, if known Iva Stanley res. life est.; 620 S. Osteopathy, Kirksville, MO		36. Changes (Explain in #42) Addition: <input type="checkbox"/> Altered: <input type="checkbox"/> Moved: <input type="checkbox"/>	
13 Part of Estab Hist Dist? Yes <input type="checkbox"/> No <input checked="" type="checkbox"/>		25. Open to Public? Yes <input type="checkbox"/> No <input checked="" type="checkbox"/>		37. Condition Interior <input type="checkbox"/> Exterior <input checked="" type="checkbox"/> fair	
14. District Potent'l? Yes <input type="checkbox"/> No <input type="checkbox"/>		26. Local Contact Person or Organization		38. Preservation Underway? Yes <input type="checkbox"/> No <input checked="" type="checkbox"/>	
15 Name of Established District		27. Other Surveys in Which Included none		39. Endangered? By What? Yes <input type="checkbox"/> No <input checked="" type="checkbox"/>	
42. Further Description of Important Features The east bay of the south side is bowed; The upper floor has a frieze of swags above wood pilasters. The front porch has been replaced by a nearly flat roof with iron supports and railings. The front door is set in a wooden frame with side and toplights. Opening on second story above this is similar without top light. On the north side a wood oriel on cone-shaped corbelling has a bell cast		40. Visible from Public Road? Yes <input checked="" type="checkbox"/> No <input type="checkbox"/>		41. Distance from and Frontage on Road /	
43. History and Significance J. C. West was secretary-treasurer of the Turner Shoe Company.		44. Description of Environment and Outbuildings Stillwell Place is on a steep hill with three houses on the west side and one on the east. It was a very prestigious address at the turn of the century.			
45. Sources of Information Hannibal Courier-Post, August 23, 1904.		46. Prepared by E. Hamilton		47. Organization Landmarks Comm.	
		48. Date 6/79		49. Revision Date(s)	

Marion

J. C. West House

#7 Stillwell Place

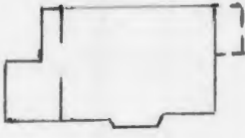

#42. (cont'd)

roof. Brickwork originally had red mortar in recessed joints. Windows have segmental arches with three courses of radiating bricks, ashlar sills. Ashlar water table. Dentilled, modillioned cornice. Center front dormer is shaped along lines of Palladian window; center opening has been closed.



HISTORIC INVENTORY

MA-AS-001-416

1 No		4 Present Name(s) George D. Clayton House		1 No
2 County Marion		5 Other Name(s)		
3 Location of Negatives Hannibal City Hall				
6 Specific Location #9 Stillwell Place Lot B and N 8' Lot C Stillwell Place SD		16. Thematic Category		2 County Marion
7 City or Town If Rural, Township & Vicinity Hannibal, MO 63401		17 Date(s) or Period constructed c. 1890		
8 Site Plan with North Arrow HILL ST  STILLWELL PLACE		18 Style or Design Queen Anne		
9 Coordinates UTM Lat Long		19 Architect or Engineer		
10 Site : : Structure : : Building <input checked="" type="checkbox"/> Object : :		20 Contractor or Builder		
11 On National Register? Yes : : No <input checked="" type="checkbox"/>		21 Original Use, if apparent residence		
12 Is It Eligible? Yes : : No : :		22 Present Use residence		
13 Part of Estab Hist Dist? Yes : : No <input checked="" type="checkbox"/>		23 Ownership Public : : Private <input checked="" type="checkbox"/>		
14 District Potent'l? Yes : : No : :		24 Owner's Name & Address, if known Fred J. Cruse # 9 Stillwell Place Hannibal, MO 63401		
15 Name of Established District		25 Open to Public? Yes : : No <input checked="" type="checkbox"/>		
42 Further Description of Important Features Clapboards are trimmed with flat belt between stories, edging at corners, and flat window surrounds. Oriel on north side between floors has hipped roof and leaded glass windows. Gable ends are shingled. Originally colors were probably grey and white, now deep gold and yellow. One story entrance porch is partly under projecting second		26 Local Contact Person or Organization		4. Present Name(s) George D. Clayton House
43 History and Significance George D. Clayton bought the insurance and real estate business of Judge J. P. Richards in 1883; it is now the oldest one of its kind in Hannibal. Clayton Building and Loan was founded in 1895 and is also still in operation. Clayton married Mamie Morrison in 1887 and probably built this house shortly after		27 Other Surveys in Which Included none		
44 Description of Environment and Outbuildings		28. No. of Stories 2-1/2		
45 Sources of information Mirror of Hannibal (1905), p. 334. Souvenir of Hannibal (1891) illustrated. Hannibal Courier-Post, November 9, 1932. Story of Hannibal (1976), pp. 84, 110.		29. Basement? Yes <input checked="" type="checkbox"/> No : full		
		30. Foundation Material rubble		
		31. Wall Construction frame		
		32. Roof Type & Material CROSS gable, hip, comp.		
		33. No. of Bays Front 2 Side 3		
		34. Wall Treatment clapboard		
		35. Plan Shape arr. rectangle		
		36. Changes (Explain in #42) Addition : : Altered : : Moved : :		5 Other Name(s) #9 Stillwell Place
		37. Condition Interior : : Exterior : :		
		38. Preservation Underway? Yes : : No <input checked="" type="checkbox"/>		
		39. Endangered? By What? Yes : : No <input checked="" type="checkbox"/>		
		40. Visible from Public Road? Yes <input checked="" type="checkbox"/> No : :		
		41. Distance from and Frontage on Road /		
				
46. Prepared by E. Hamilton		47. Organization Landmarks Comm.		
48. Date 6/79		49 Revision Date(s)		

#42. (cont'd)

story and has a screened porch added above remainder. A two story bay on the south side is topped by a gable. The southeast corner of the house is angled on the first floor with the corner of the second story overhanging. North gable has paired attic windows. One story gabled rear wing was added prior to 1929.

#43. (cont'd)


the birth of their first child Robert M., who later lived at #3 Stillwell Place nearby. A dinner for Mark Twain was held here on the occasion of his last visit to Hannibal in 1902. George D. Clayton, Jr. jointed the family business in 1923 and lived in this house until c. 1976. He was Mayor of Hannibal 1947-1950.

#45. (cont'd)

Clayton family



HISTORIC INVENTORY

1 No		4 Present Name(s) Clayton Federal Savings		1 No	
2 County Marion		5 Other Name(s) Roosevelt Federal Savings and Loan		2 County Marion	
3 Location of Negatives Hannibal Arts Council				4 Present Name(s) Clayton Federal Savings	
6 Specific Location 666 Broadway S 30 ft. of Lot 7 and all of Lot 8, Block 42		16. Thematic Category		28. No. of Stories 1	
7 City or Town If Rural, Township & Vicinity Hannibal		17 Date(s) or Period Constructed 1959		29. Basement? Yes <input checked="" type="checkbox"/> No <input type="checkbox"/>	
8 Site Plan with North Arrow W. BROADWAY N. 7th		18 Style or Design Colonial Revival		30. Foundation Material Concrete	
		19. Architect or Engineer		31. Wall Construction Brick	
		20. Contractor or Builder		32. Roof Type & Material Gable, comp. shingle	
		21. Original Use, if apparent Bank and Offices		33. No. of Bays Front 7 Side	
		22 Present Use Bank and Offices		34. Wall Treatment Common bond	
		23 Ownership Public <input type="checkbox"/> Private <input checked="" type="checkbox"/>		35. Plan Shape rectangular	
		24. Owner's Name & Address, if known		36. Changes (Explain in #42) Addition <input type="checkbox"/> Altered <input type="checkbox"/> Moved <input type="checkbox"/>	
9 Coordinates UTM Lat Long		25. Open to Public? Yes <input checked="" type="checkbox"/> No <input type="checkbox"/>		37. Condition Interior Exterior excellent	
10 Site <input type="checkbox"/> Building <input checked="" type="checkbox"/> Structure <input type="checkbox"/> Object <input type="checkbox"/>		26. Local Contact Person or Organization Roosevelt Fed. Sav. & Loan		38. Preservation Underway? Yes <input type="checkbox"/> No <input checked="" type="checkbox"/>	
11 On National Register? Yes <input type="checkbox"/> No <input checked="" type="checkbox"/>		27. Other Surveys in Which Included None		39. Endangered? By What? Yes <input type="checkbox"/> No <input checked="" type="checkbox"/>	
12. Is It Eligible? Yes <input type="checkbox"/> No <input type="checkbox"/>				40. Visible from Public Road? Yes <input checked="" type="checkbox"/> No <input type="checkbox"/>	
13 Part of Estab Hist Dist? Yes <input type="checkbox"/> No <input checked="" type="checkbox"/>				41. Distance from and Frontage on Road on street/142 ft.	
14. District Potent'l? Yes <input checked="" type="checkbox"/> No <input type="checkbox"/>					
15 Name of Established District				5 Other Name(s) 666 Broadway	
42. Further Description of Important Features Central glazed cupola with weathervane. Low central pediment over multi-paned double doorway, with sidelights, toplights and flanked by paired pilasters. Windows are double-hung, 8-over-12, topped by a decorative keystone; limestone sills are continued as a stringcourse around the building. Boxed cornice with returns and broad frieze.					
43 History and Significance The George D. Clayton Building and Loan Company was founded August, 1895, with Richard H. Stillwell - President; Clayton - Secretary, and A.L. Chamberlain - Treasurer. At that time, all were neighbors on or near Stillwell Place. Clayton, born 1859, had previously founded a real estate and insurance business in 1883 by taking over the business of his employer, (OVER)					
44 Description of Environment and Outbuildings Shrubbery in gravel beds in front; parking areas behind and to east.					
45 Sources of information Hannibal Courier Post, January 31, 1959; October 29, 1959 Greene A Mirror of Hannibal, p. 334 Company Records		46. Prepared by Esley Hamilton		47. Organization Hannibal Arts Council	
		48. Date 6/80		49. Revision Date(s)	



HISTORIC INVENTORY

MA-AS-001-418

1 Name County Marion		4 Present Name(s) 111 Bird Street		1 No 2 County Marion 4 Present Name(s) 111 Bird Street 5 Other Name(s) The Bordello
3 Location of Negatives Hannibal Arts Council		5 Other Name(s) The Bordello		
6 Specific Location West half lot 4, Block 6		16 Thematic Category		28 No. of Stories 2
17 Date(s) or Period constructed c. 1917		29 Basement? Yes <input type="checkbox"/> No <input checked="" type="checkbox"/>		30 Foundation Material concrete
18 Style or Design early Modern		31 Wall Construction brick		32 Roof Type & Material low hip, comp. shingle
19 Architect or Engineer		33 No. of Bays Front 3 Side 5		34 Wall Treatment stretcher bond
20 Contractor or Builder		35 Plan Shape rectangular		36 Changes (Explain in #42) Addition <input type="checkbox"/> Altered <input checked="" type="checkbox"/> Moved <input type="checkbox"/>
21 Original Use, if apparent bordello		37 Condition Interior good Exterior good		38 Preservation Underway? Yes <input type="checkbox"/> No <input checked="" type="checkbox"/>
22 Present Use hotel and restaurant		39 Endangered? By What? Yes <input type="checkbox"/> No <input checked="" type="checkbox"/>		40 Visible from Public Road? Yes <input checked="" type="checkbox"/> No <input type="checkbox"/>
23 Ownership Public <input checked="" type="checkbox"/> Private <input type="checkbox"/>		41 Distance from and Frontage on Road on street/ 71 feet		5 Other Name(s) The Bordello
24 Owner's Name & Address, if known City of Hannibal		46 Prepared by E. Hamilton		
25 Open to Public? Yes <input checked="" type="checkbox"/> No <input type="checkbox"/>		47 Organization Hannibal Arts Council		48 Date 9/84
26 Local Contact Person or Organization Richard Turner		49 Revision Date(s)		
27 Other Surveys in Which Included				
<p>2 Further Description of Important Features Building sits on a high concrete foundation, important to its situation in the flood plain. Windows are segmental-arched with 2 rows of headers. Sash have 8 vertical panes above One. Door and sidelights have been altered but are set in broad round arch with 3 rows of headers and stone accents. Generally horizontal lines of building are emphasized by broadly overhanging roof. Inside, main floor is now concrete.</p>				
<p>3 History and Significance Sarah Stagner, Mrs. Joseph M. Smith, bought this lot in 1916 and was living here by 1918. According to local lore, she designed the building to serve as a house of prostitution. After her death in 1923, the property was bought by Rebecca (Bessie) Hoelseher, who had already owned 110 Bird across the street since 1912. She was a celebrated madam, and this whole end of Bird Street became a red-light district. John</p>				
<p>4 Description of Environment and Outbuildings The east part of the lot to Front Street is now vacant and used in part for parking. To the west the house is directly adjacent to an alley, beyond which are several historic buildings, part of the Moses Bates Historic District.</p>				
<p>5 Sources of Information title abstract; city directories Michael Snellen, "Bordello may be born again," Hannibal Courier Post, September 1, 1983.</p>				

111 Bird Street
The Bordello
Hannibal, Missouri

43. continued

Foley, a former police captain recalled, "It was pretty well fixed up then, with a piano, bars and drinks -- and little gals running around trying to coax you upstairs." City directories show Mrs. Hoelscher at #110 and other women on this side of the street. After Bessie Hoelscher's death in 1939, this property was inherited by Claude I. Salladay of Unionville, Putnam County, Missouri, who sold it in 1962 to the Board of Public Works of the City of Hannibal. It was used by the Water Department until 1982, when the city offered it for lease. Richard Turner, the leasee, has remodeled nearly the entire ground floor as a restaurant, with seven sleeping rooms upstairs.



#17

Office of Historic Preservation, P.O. Box 176, Jefferson City, Missouri 65101

HISTORIC INVENTORY

MA-AS-001-421

1 No		4 Present Name(s)		113 Bird Street		86MA0026	
2 County		5 Other Name(s)					
Marion		Bernice Gano Tavern					
3 Location of Negatives		16 Thematic Category		28 No. of Stories one			
Hannibal Arts Council				29 Basement? Yes <input type="checkbox"/> No <input checked="" type="checkbox"/>			
6 Specific Location		17 Date(s) or Period		30 Foundation Material			
East 28 ft of Lot 5, Block 6		constructed c. 1935		concrete			
7 City or Town If Rural, Township & Vicinity		18 Style or Design		31 Wall Construction			
Hannibal		1920's commercial		brick			
8 Site Plan with North Arrow		19 Architect or Engineer		32 Roof Type & Material			
		20 Contractor or Builder		flat, tar			
		Lavett Gano		33 No. of Bays			
		21 Original Use, if apparent		Front 3 Side blank			
		tavern		34 Wall Treatment			
		22 Present Use		stretcher bond			
		restaurant, shop		35 Plan Shape rectangular			
		23 Ownership		36 Changes (Explain in #42)			
		Public <input type="checkbox"/> Private <input checked="" type="checkbox"/>		Addition <input type="checkbox"/> Altered <input type="checkbox"/> Moved <input type="checkbox"/>			
		24 Owner's Name & Address, if known		37 Condition			
		Roy H. & Clarita L. Goodhart		Interior good			
		76 Gemini		Exterior good			
9 Coordinates UTM		25 Open to Public?		38 Preservation Underway?			
Lat Long		Yes <input checked="" type="checkbox"/> No <input type="checkbox"/>		Yes <input type="checkbox"/> No <input checked="" type="checkbox"/>			
10 Site: Building <input checked="" type="checkbox"/> Structure: Object <input type="checkbox"/>		26 Local Contact Person or Organization		39 Endangered? By What?			
				Yes <input type="checkbox"/> No <input checked="" type="checkbox"/>			
11 On National Register? Yes <input type="checkbox"/> No <input checked="" type="checkbox"/>		12 Is It Eligible? Yes <input type="checkbox"/> No <input checked="" type="checkbox"/>		40 Visible from Public Road? Yes <input checked="" type="checkbox"/> No <input type="checkbox"/>			
13 Part of Estab. Hist. Dist.? Yes <input checked="" type="checkbox"/> No <input type="checkbox"/>		14 District Potent'l? Yes <input type="checkbox"/> No <input type="checkbox"/>		41 Distance from and Frontage on Road on street/ 28 feet			
15 Name of Established District		27 Other Surveys in Which Included					
Moses Bates Historic District							
42 Further Description of Important Features		Parapet capped by tile rises a few courses in the center (a vestigial pediment). Door is deeply recessed to accommodate a high flight of steps from sidewalk, putting main floor above high water in this floodplain location. Large display windows on either side of door.					
43 History and Significance		This structure replaces a 2-story brick house. It was built by Lavett (Herb) Gano for his wife Beatrice (nee Bird), who operated a tavern here for a few years. She had the reputation after the death of Bessie Hoelscher in 1939 of being Hannibal's leading madam, and this end of Bird Street was notorious as a red-light district. In more recent years 113 has housed a variety of tourist-related businesses.					
44 Description of Environment and Outbuildings		To the east are the alley and beyond it 111 Bird Street, which was used as a bordello. To the west are 117 and 119 Bird Street, connected residential structures which were also owned by the Ganos.					
45 Sources of Information		Charles Anton, 317 South Sixth Street		46 Prepared by E. Hamilton			
				47 Organization Hannibal Arts Council			
				48 Date 9/84		49 Revision Date(s)	

2 County
Marion4 Present Name(s)
Beatrice Gano Tavern5 Other Name(s)
113 Bird Street



15416

Office of Historic Preservation, P.O. Box 176, Jefferson City, Missouri 65101

HISTORIC INVENTORY

MA AS-001-420

1 No		4 Present Name(s) 117 and 119 Bird Street		6 Other Name(s) SOMA 0024 00245	
2 County Marion					
3 Location of Negatives Hannibal Arts Council					
5 Specific Location West 44 ft of East 72 ft of Lot 5, Block 6		16 Thematic Category		28. No. of Stories 2, 1	
7 City or Town If Rural, Township & Vicinity Hannibal		17 Date(s) or Period constructed c. 1860 & c. 1910		29. Basement? Yes <input type="checkbox"/> No <input type="checkbox"/>	
8 Site Plan with North Arrow		18 Style or Design Victorian vernacular		30. Foundation Material stone	
		19 Architect or Engineer		31. Wall Construction brick	
		20 Contractor or Builder		32. Roof Type & Material flat	
9 Coordinates UTM Lat Long		21. Original Use, if apparent residence, tavern		33. No. of Bays Front 3 Side party	
10 Site: <input type="checkbox"/> Building <input checked="" type="checkbox"/> Structure: <input type="checkbox"/> Object: <input type="checkbox"/>		22 Present Use storage		34. Wall Treatment common bond	
11 On National Register? Yes <input type="checkbox"/> No <input checked="" type="checkbox"/>		23 Ownership Public <input type="checkbox"/> Private <input checked="" type="checkbox"/>		35. Plan Shape rectangular	
12 Is It Eligible? Yes <input type="checkbox"/> No <input type="checkbox"/>		24 Owner's Name & Address, if known Roy H. & Clarita L. Goodhart 76 Gemini		36 Changes (Explain in #42) Addition <input checked="" type="checkbox"/> Altered <input checked="" type="checkbox"/> Moved <input type="checkbox"/>	
13 Part of Estab Hist Dist? Yes <input checked="" type="checkbox"/> No <input type="checkbox"/>		25 Open to Public? Yes <input type="checkbox"/> No <input checked="" type="checkbox"/>		37 Condition Interior <input type="checkbox"/> Exterior <input checked="" type="checkbox"/> fair	
14 District Potent'l? Yes <input type="checkbox"/> No <input type="checkbox"/>		26 Local Contact Person or Organization		38. Preservation Underway? Yes <input type="checkbox"/> No <input checked="" type="checkbox"/>	
15 Name of Established District Moses Bates Historic District		27 Other Surveys in Which Included		39. Endangered? By What? Yes <input type="checkbox"/> No <input checked="" type="checkbox"/>	
42 Further Description of Important Features		40 Visible from Public Road? Yes <input checked="" type="checkbox"/> No <input type="checkbox"/>		41. Distance from and Frontage on Road on street/ 44 ft.	
<p>Although both are very similarly detailed, the two-story building at 119 Bird-St. seems to have been built nearly half a century before the one-story one at 117 Bird. Both have 1-over-1 wide windows under segmental arches and corbelled parapets. Doors are several steps above sidewalk level, an insurance against high water here in the flood plain. Second-floor windows are narrower; contrasting shades of brick suggest that a</p>					
43 History and Significance The two-story portion of this building was probably built for a saloon about 1860. It was owned in the late 1860's by the Schanbacher family, founders of the Hannibal City Brewery. In the 1870's Lawrence Knoebel ran a restaurant there, and in the 1880's George S. Alker a second-hand store. By the early 20th century, this neighborhood was a notorious red-light district. Dollie Tinsley held forth here in the 1920's, and in					
44 Description of Environment and Outbuildings The later 113 Bird Street to the east is now tied into these two buildings. A private alley to the west separated #119 from the row of commercial buildings facing North Main Street.					
45 Sources of Information Sanborn Fire Insurance Maps, 1885, 1906, 1913, 1924+ Van Sant, <u>Diagram of Hannibal</u> , 1875 city directories				46. Prepared by E. Hamilton	
				47 Organization Hannibal Arts Council	
				48 Date 9/84	
				49 Revision Date(s)	

1 No

2 County

Marion

4 Present Name(s)

117 & 119 Bird Street

5 Other Name(s)

117 and 119 Bird Street
Hannibal, Missouri

42. continued

center window has been bricked up and that more elaborate lintels have been removed. Several chimneys on East side.

43. continued

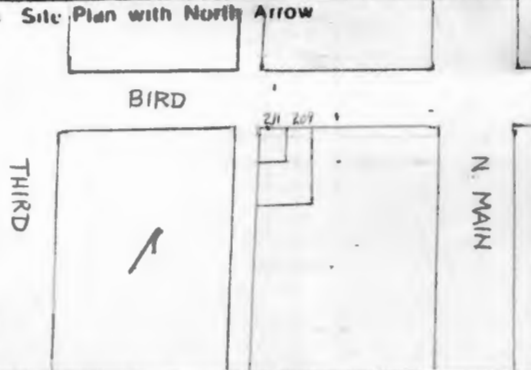
the 1930's Bernice Gano, who had the reputation of being Hannibal's leading madam. Her husband Lavett (Herb) R. Gano may have been responsible for the alterations to the upper windows. The one-story portion was added between 1906 and 1913.





Office of Historic Preservation, P.O. Box 176, Jefferson City, Missouri 65101
HISTORIC INVENTORY

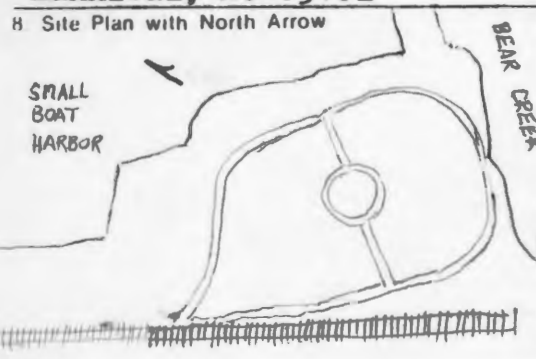
MA-AS-001-419

1 No		4 Present Name(s) VFW Hall		1 No
2 County Marion		5 Other Name(s) 209 Bird Street		
3 Location of Negatives Hannibal Arts Council				
6 Specific Location East 20 ft. of West 46 2/3 ft. Lot 4, Block 11		16 Thematic Category		2 County Marion
7 City or Town If Rural, Township & Vicinity Hannibal		17 Date(s) or Period constructed 1885, facade c. 1955		
8 Site Plan with North Arrow		18 Style or Design international		
		19 Architect or Engineer		4 Present Name(s) VFW Hall
		20 Contractor or Builder		
		21 Original Use, if apparent commercial		
		22 Present Use fraternal organization		
9 Coordinates UTM Lat Long		23 Ownership Public <input type="checkbox"/> Private <input checked="" type="checkbox"/>		5 Other Name(s) 209 Bird Street
10 Site: Building <input checked="" type="checkbox"/> Structure: Object <input type="checkbox"/>		24 Owner's Name & Address, if known Veterans of Foreign Wars Post 2446		
11 On National Register? Yes <input type="checkbox"/> No <input checked="" type="checkbox"/>		25 Open to Public? Yes <input type="checkbox"/> No <input checked="" type="checkbox"/>		
12 Is it Eligible? Yes <input type="checkbox"/> No <input type="checkbox"/>		26 Local Contact Person or Organization		
13 Part of Estab. Hist. Dist.? Yes <input checked="" type="checkbox"/> No <input type="checkbox"/>		14 District Potent'l? Yes <input type="checkbox"/> No <input type="checkbox"/>		Photo
15 Name of Established District Moses Bates Historic District		27 Other Surveys in Which Included		
42 Further Description of Important Features Originally beige-orange brick facade was covered in 1984 by adobe-colored roughcase stucco along with adjacent gabled building of c. 1875. Facade has low parapet molding double picture windows in space reduced from display-window size. Transom above door is filled by protruding air-conditioner; door itself has diamond-shaped window.		40 Visible from Public Road? Yes <input checked="" type="checkbox"/> No <input type="checkbox"/>		
43 History and Significance Sanborn map shows one-story building "To be Store" under construction on this site in 1885. The facade appears to date from the mid-1950's. The building was first occupied by the VFW in 1960.		41 Distance from and Frontage on Road on street/ 20 ft		
44 Description of Environment and Outbuildings Demolition of small 207 Bird Street to the east has exposed part of the side of this building. To the west a narrow space between this and 211 Bird is closed by a wall the height of this building, with access by a door.		46 Prepared by E. Hamilton		5 Other Name(s) 209 Bird Street
45 Sources of Information city directories Sanborn Fire Insurance Atlases, 1885, 1924		47 Organization Hannibal Arts Council		
		48 Date 9/84		



MA-AS-001-422

State Historical Survey and Planning Office, State Capitol Building, Room B-25,
HISTORIC INVENTORY Jefferson City, Missouri 65101

1 No		4. Present Name(s) Nipper Park		1. No.
2 County Marion		5. Other Name(s)		
3 Location of Negatives Hannibal City Hall				
6 Specific Location Eastern half of Block 2 and unplatted land filled in Mississippi.		16. Thematic Category Park		2. County Marion
7 City or Town If Rural, Township & Vicinity Hannibal, MO 63401		17. Date(s) or Period Constructed 1931		
8 Site Plan with North Arrow		18. Style or Design formal		
		19. Architect or Engineer		4. Present Name(s) Nipper Park
		20. Contractor or Builder Board of Public Works		
		21. Original Use, if apparent City Park		
9 Coordinates UTM Lat Long		22. Present Use City Park		5. Other Name(s)
10 Site <input checked="" type="checkbox"/> Building <input type="checkbox"/> Structure <input type="checkbox"/> Object <input checked="" type="checkbox"/>		23. Ownership City Public <input checked="" type="checkbox"/> Private <input type="checkbox"/>		
11 On National Register? Yes <input type="checkbox"/> No <input checked="" type="checkbox"/>		24. Owner's Name & Address, if known City of Hannibal Hannibal, MO 63401		
12. Is It Eligible? Yes <input type="checkbox"/> No <input type="checkbox"/>		25. Open to Public? Yes <input checked="" type="checkbox"/> No <input type="checkbox"/>		5. Other Name(s)
13 Part of Estab. Hist Dist.? Yes <input type="checkbox"/> No <input checked="" type="checkbox"/>		26. Local Contact Person or Organization City Park Director		
14. District Potent'l? Yes <input type="checkbox"/> No <input type="checkbox"/>		27. Other Surveys in Which Included none		
15 Name of Established District		28. No. of Stories		5. Other Name(s)
		29. Basement? Yes <input type="checkbox"/> No <input type="checkbox"/>		
		30. Foundation Material		
		31. Wall Construction		5. Other Name(s)
		32. Roof Type & Material		
		33. No. of Bays Front Side		
		34. Wall Treatment		5. Other Name(s)
		35. Plan Shape		
		36. Changes (Explain in #42) Addition <input type="checkbox"/> Altered <input type="checkbox"/> Moved <input type="checkbox"/>		
		37. Condition Interior Exterior good		5. Other Name(s)
		38. Preservation Underway? Yes <input checked="" type="checkbox"/> No <input type="checkbox"/>		
		39. Endangered? By What? Yes <input checked="" type="checkbox"/> No <input type="checkbox"/> flooding		
		40. Visible from Public Road? Yes <input checked="" type="checkbox"/> No <input type="checkbox"/>		5. Other Name(s)
		41. Distance from and Frontage on Road on street/300 feet		
42 Further Description of Important Features <p>This small park has sidewalks around perimeter and stone fence on West side, constructed of red cobblestones. Fountain in center has not operated for several years.</p>				
43 History and Significance <p>This site originally had a meat packing plant on it. Later when railroad built cobblestone levee, river and Bear Creek were inhabited by squatters in houseboats. Ukelelee Ike (Cliff Edwards), early movie actor, was born in a houseboat in this area. Park was built by the Hannibal Board of</p>				
44 Description of Environment and Outbuildings <p>Bounded by Mississippi River on East, marina on North, Bear Creek on South. Located in floodplain.</p>				
45 Sources of Information <p>On site observation. <u>The Story of Hannibal</u>, (1976) pp. 126,195.</p>				
46. Prepared by Roberta & Hurley Hagood				
47 Organization Landmarks Commission				
48. Date 49 Revision Date(s) 6/30/78				

43. (cont'd)

Public Works with profits from the water and electric utilities operated by the Board. A. M. Nipper was superintendant of these utilities for 28 years until his retirement in 1932.



Office of Historic Preservation, P.O. Box 176, Jefferson City, Missouri 65101

HISTORIC INVENTORY

1 No		4 Present Name(s)		1 No	
County Marion		Old Stone House		2 County Marion	
3 Location of Negatives Hannibal Arts Council		5 Other Name(s) Welshman's House, 509 North Third Street		4 Present Name(s) Old Stone House	
6 Specific Location Lot 3, Block 35 (now right-of-way for Mark Twain Avenue)		16 Thematic Category		28 No. of Stories one	
7 City or Town If Rural, Township & Vicinity Hannibal		17 Date(s) or Period constructed c. 1858		29 Basement? Yes <input type="checkbox"/> No <input checked="" type="checkbox"/>	
8 Site Plan with North Arrow		18 Style or Design Greek Revival vernacular		30 Foundation Material concrete	
		19 Architect or Engineer		31 Wall Construction stone	
9 Coordinates UTM		20 Contractor or Builder		32 Roof Type & Material low gable, cedar shingle	
10 Site <input type="checkbox"/> Building <input checked="" type="checkbox"/> Structure <input type="checkbox"/> Object <input type="checkbox"/>		21 Original Use, if apparent residence		33 No. of Bays Front 4 Side irr.	
On National Register? Yes <input type="checkbox"/> No <input checked="" type="checkbox"/>		22 Present Use vacant		34 Wall Treatment coursed squared rubble	
12 Is it Eligible? Yes <input type="checkbox"/> No <input type="checkbox"/>		23 Ownership Public <input checked="" type="checkbox"/> Private <input type="checkbox"/>		35 Plan Shape rectangular	
13 Part of Estab Hist Dist? Yes <input type="checkbox"/> No <input checked="" type="checkbox"/>		24 Owner's Name & Address, if known building - City of Hannibal ground - State Highway Dept.		36 Changes (Explain in #42) Addition: <input type="checkbox"/> Altered: <input type="checkbox"/> Moved: <input checked="" type="checkbox"/>	
14 District Potentially? Yes <input type="checkbox"/> No <input type="checkbox"/>		25 Open to Public? Yes <input type="checkbox"/> No <input checked="" type="checkbox"/>		37 Condition Interior good Exterior good	
15 Name of Established District		26 Local Contact Person or Organization		38 Preservation Underway? Yes <input type="checkbox"/> No <input checked="" type="checkbox"/>	
27 Other Surveys in Which Included		28 Endangered? By What? Yes <input checked="" type="checkbox"/> No <input type="checkbox"/>		40 Visible from Public Road? Yes <input checked="" type="checkbox"/> No <input type="checkbox"/>	
42 Further Description of Important Features Doors in 2nd bay (from left) of front, N end, and W side. Fireplace with plain Greek Revival mantel at S end of one-room interior. Windows 6-over-6. Many large dressed stones in walls, especially at corners. A new stone to left of entrance is inscribed "Welshman's House restored by the Marion County Historical Society 1961."		41 Distance from and Frontage on Road		5 Other Name(s) Welshman's House, 509 North Third St.	
43 History and Significance This house has been associated with the Welshman's house described by Mark Twain, and has been said to date from before 1839, but it is not shown on the otherwise completely accurate map of 1854. In 1858 Archibald Robards sold Lot 5 of his subdivision of Out Lot 87 (not filed until 1859) to John Swayne, a stonemason, which may explain the good quality of stonework in the house. James Swayne, a brother, ran a saloon		44 Description of Environment and Outbuildings On attractively landscaped grounds, but backed by a cluster of billboards, the house is one of the first sites greeting westbound drivers crossing the Mark Twain Bridge. The total lack of parking limits possible uses of the building.		45 Sources of Information title abstract; city directories Hagood, <u>Story of Hannibal</u> (1976), p. 245 <u>Hannibal Courier-Post</u> , June 1, 1956; Feb. 4, 1958	
46 Prepared by Esley Hamilton		47 Organization Hannibal Arts Council		48 Date 8/82	
49 Revision Date(s)					

Old Stone House
509 North Third St.

43 Continued

there after the war. The house was purchased in 1879 by Bernard Denkler, a grocer. The alley which ran next to the house is named for him. His son claimed to have been born in the house in 1873, but Denkler owned other property in the area too. When Mark Twain Avenue was widened in 1956, a group of interested citizens dismantled the structure. It was rebuilt on land leased from the State Highway Department and dedicated July 1, 1963.






MA-AS-001 424

Office of Historic Preservation, P.O. Box 176, Jefferson City, Missouri 65101

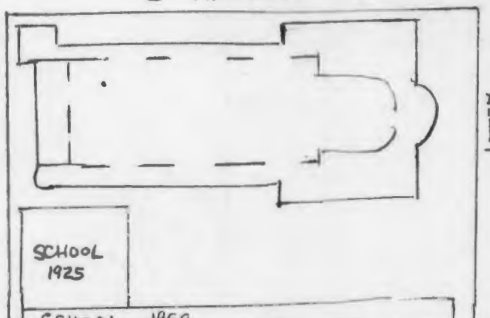

HISTORIC INVENTORY

1 No		4 Present Name(s) James H. Collins House		1 No	
2 County Marion		5 Other Name(s) 1546 Broadway			
3 Location of Negatives Hannibal Arts Council					
6 Specific Location E 46 ft of Lot 3, James H. Collins SD of Block 1, Henry Collins SD of Out Lot 96		16 Thematic Category		2 County Marion	
7 City or Town II Rural, Township & Vicinity Hannibal		17 Date(s) or Period constructed c. 1865			
8 Site Plan with North Arrow 		18 Style or Design Italianate			
		19 Architect or Engineer			
		20 Contractor or Builder			
		21 Original Use, if apparent residence			
22 Present Use residence		23 Ownership Public <input type="checkbox"/> Private <input checked="" type="checkbox"/>			4 Present Name(s) James H. Collins House
24 Owner's Name & Address, if known Floris Henry 2702 Marion		25 Open to Public? Yes <input type="checkbox"/> No <input checked="" type="checkbox"/>			
26 Local Contact Person or Organization		27 Other Surveys in Which Included			
28 No. of Stories two		29 Basement? Yes <input checked="" type="checkbox"/> No <input type="checkbox"/>			
30 Foundation Material rubble stone		31 Wall Construction brick			
32 Roof Type & Material low hip, comp.		33 No. of Bays Front 3 Side			
34 Wall Treatment stretcher bond		35 Plan Shape L			
36 Changes (Explain in #42)		37 Condition Interior fair Exterior fair			
38 Preservation Underway? Yes <input type="checkbox"/> No <input checked="" type="checkbox"/>		39 Endangered? By What? Yes <input checked="" type="checkbox"/> No <input type="checkbox"/> vacant			
40 Visible from Public Road? Yes <input checked="" type="checkbox"/> No <input type="checkbox"/>		41 Distance from and Frontage on Road			
42 Further Description of Important Features Front porch has turned posts, spindle frieze and other features of c. 1890. Staircase railing has been crudely replaced. Basement windows are 6-over-6, 1st floor 4-over-4, 2nd floor 1-over-1. Stone water table, sills, and shaped lintels. Overhanging cornice has paired brackets and broad frieze with narrow attic vents.				5 Other Name(s) 1546 Broadway	
43 History and Significance This house may have been built by Henry W. Collins, who subdivided Out Lot 96 in 1860, but he died in 1862, and more likely it was completed after the war by his son James H. Collins. Henry Collins came to Hannibal in 1832 or '33 and ran a shop on N. Main St. He was mayor 1856-57, and his brother Thomas K. Collins was mayor in 1874. His son James lived here until his death in 1912. James' widow Henrietta died in 1924					
44 Description of Environment and Outbuildings					
45 Sources of Information Walter Blair, <u>Mark Twain's Hannibal, Huck & Tom</u> (1969), p. 349 title abstract; city directories; county probate records				6	
46 Prepared by Esley Hamilton					
47 Organization Hannibal Arts Council				7	
48 Date 8/82					
49 Revision Date(s)					



MA-AS-001-425

State Historical Survey and Planning Office, State Capitol Building, Room B-25, HISTORIC INVENTORY Jefferson City, Missouri 65101

1 No		4. Present Name(s) <div style="text-align: center;">Blessed Sacrament Church</div>		1. No.
2 County Marion		5. Other Name(s)		
3 Location of Negatives Hannibal Arts Council				
6 Specific Location 2101 Broadway at Hayden. Lots 3,5,7, & 9, Block 1, Richmonds Addition.		16. Thematic Category		2. County Marion
7 City or Town II Rural, Township & Vicinity Hannibal, MO. 63401		17. Date(s) or Period constructed 1921		
8 Site Plan with North Arrow S. HAYDEN		18 Style or Design Italian Romanesque		
		19. Architect or Engineer		3. Present Name(s) Blessed Sacrament Church
		20. Contractor or Builder		
		21. Original Use, if apparent church		
		22. Present Use church		
9 Coordinates Lat _____ Long _____		23 Ownership Public <input checked="" type="checkbox"/> Private <input type="checkbox"/>		4. Present Name(s) Blessed Sacrament Church
10 Site <input type="checkbox"/> Building <input checked="" type="checkbox"/> Structure <input type="checkbox"/> Object <input type="checkbox"/>		24. Owner's Name & Address, if known Catholic Church of Hannibal 2100 Chestnut St.		
11 On National Register? Yes <input type="checkbox"/> No <input checked="" type="checkbox"/>		25 Open to Public? Yes <input checked="" type="checkbox"/> No <input type="checkbox"/>		
12 Is <input type="checkbox"/> Eligible? Yes <input type="checkbox"/> No <input type="checkbox"/>		26. Local Contact Person or Organization		
13 Part of Estab. Yes <input type="checkbox"/> Hist Dist.? No <input checked="" type="checkbox"/>		14. District Yes <input type="checkbox"/> Potent? No <input type="checkbox"/>		5. Other Name(s)
15 Name of Established District		27. Other Surveys in Which Included <div style="text-align: center;">None</div>		
42 Further Description of Important Features Orange brick creates rusticated bands around lower level of building, Lombard bands and corbel table at gable, broad moldings around rose window. Tower has 2 ashlar bands and paired round-headed arches under single relieving arches; by pyramidal roof. Entry is sheltered by arch with alternating brick and ashlar voussoirs supported by 2 columns with pillow capitals; area inside arch has green marble roundel. Rear is apsed, with lower-roofed ambulatory. Main 9-bay nave also has lower aisle, all these				
43 History and Significance The second parish in Hannibal was formed in 1919 as Incarnate Word; the name was soon changed to Blessed Sacrament. The site at Broadway and Hayden Streets was purchased in 1920. The cornerstone was laid August 3, 1921 and the building was first used on Christmas of that year; it was completed in 1923. The Blessed Sacrament School was built in 1925, with an addition in 1960. It is operated by the Sisters of Notre Dame. Rev. T.C. Fox guided the parish from its inception until his death in 1954.				
44 Description of Environment and Outbuildings South of church and on east side of Hayden are other church-related properties in same stone-trimmed orange brick, 1925 school has 3 bays, bracketed cornice, two portrait roundels at second floor level, George Washington and Jesus (?). Newer addition has larger bas-relief of Pope John XXI. above door.		46. Prepared by E. Hamilton		6. Other Name(s)
45 Sources of Information Catholic Church of Hannibal records		47 Organization Hannibal Arts Council		
		48. Date 8/82		
		49 Revision Date(s)		

42. (con't) have round-headed windows. Very wide water table sets off brick basement at rear. All 3 levels have corbelled friezes and pilaster strips.





Office of Historic Preservation, P.O. Box 176, Jefferson City, Missouri 65101

HISTORIC INVENTORY

1 No County Marion		4 Present Name(s) Molly Brown House		1 No				
3 Location of Negatives Hannibal Arts Council		5 Other Name(s) 600 Butler St. at Denkler's Alley			2 County Marion			
6 Specific Location E part of Lot 14, Robards SD of Out Lot 87		16 Thematic Category 17 Date(s) or Period constructed c. 1860				4 Present Name(s) Molly Brown House		
7 City or Town II Rural, Township & Vicinity Hannibal		18 Style or Design vernacular		5 Other Name(s) 600 Butler at Denkler's Alley				
8 Site Plan with North Arrow <div style="border: 1px solid black; padding: 10px; margin-top: 10px;"> </div>		19 Architect or Engineer 20 Contractor or Builder 21 Original Use, if apparent residence						
9 Coordinates UTM Lat Long		22 Present Use museum						
10 Site I I Structure I I Building I X Object I I		23 Ownership Public I I Private X		3 No				
<table border="1" style="width:100%; border-collapse: collapse;"> <tr> <td style="width:50%;">On National Register?</td> <td style="width:50%;">Yes I I</td> </tr> <tr> <td></td> <td style="text-align: center;">No X</td> </tr> </table>		On National Register?	Yes I I			No X	24 Owner's Name & Address, if known Marion County Historical Society	
On National Register?	Yes I I							
	No X							
<table border="1" style="width:100%; border-collapse: collapse;"> <tr> <td style="width:50%;">12 Is II Eligible?</td> <td style="width:50%;">Yes I I</td> </tr> <tr> <td></td> <td style="text-align: center;">No I I</td> </tr> </table>		12 Is II Eligible?	Yes I I		No I I	25 Open to Public? Yes X No I I		
12 Is II Eligible?	Yes I I							
	No I I							
13 Part of Estab Hist Dist.? Yes I I No X		26 Local Contact Person or Organization Mrs. Richard Sanders, Pres.		3 No				
14 District Potent'? Yes I I No I I		27 Other Surveys in Which Included 						
15 Name of Established District 		28 No. of Stories one 29 Basement? full Yes X No I I						
42 Further Description of Important Features Simple house set into hillside has rebuilt brick basement wall with door and two 6-over-6 windows. Frame upper level also has door at south end approached from hip-roofed porch. Lean-to at rear of house also has S door and N window. Upstairs windows are shuttered.		30 Foundation Material brick, stone		3 No				
43 History and Significance Archibald Robards subdivided Out Lot 87 in the late 1850's, and this house was probably built soon afterward. It was occupied by John Tobin, an employee of the nearby Gas Co., and his daughter Margaret was born here July 1867. She went to Colorado in 1884, where she married James J. Brown and became exceedingly wealthy. Her experiences during the sinking of the Titanic in 1912 caused her to be dubbed '		31 Wall Construction frame						
44 Description of Environment and Outbuildings Denkler's Alley is now vacant except for this house and 603 Butler opposite. Butler St. rises very steeply to the west, where other houses are located on higher ground.		32 Roof Type & Material gable, comp. shingle						
46 Sources of Information City directories Hagood, <u>Story of Hannibal</u> (1976), pp. 144-145, 261, 271 Caroline Bancroft, <u>The Unsinkable Molly Brown</u>		33 No. of Bays Front 3/2 Side 3		3 No				
		34 Wall Treatment clapboard						
		35 Plan Shape rectangular						
		36 Changes (Explain in #42) Addition I Altered X Moved I		3 No				
		37 Condition Interior good Exterior good						
		38 Preservation Underway? Yes X No I I						
		39 Endangered? By What? Yes X No I I lack of viable use		3 No				
		40 Visible from Public Road? Yes X No I I						
		41 Distance from and Frontage on Road 						
		<div style="border: 1px solid black; height: 100px; width: 100%; display: flex; align-items: center; justify-content: center;"> Photo </div>		5 Other Name(s) 600 Butler at Denkler's Alley				
		46 Prepared by Esley Hamilton						
		47 Organization Hannibal Arts Council						
		48 Date 49 Revision Date(s) 8/82		3 No				

Molly Brown House
600 Butler at Denkler's Alley

43 Continued.

"Unsinkable Molly Brown." This small house was given to the Marion County Historical Society in 1967. It was opened to the public in 1970 after substantial restoration.





Office of Historic Preservation, P.O. Box 176, Jefferson City, Missouri 65101
HISTORIC INVENTORY

1 No County Marion 3 Location of Negatives Hannibal Arts Council		4 Present Name(s) Leary House 5 Other Name(s) 603 Butler Street		1 No
6 Specific Location E 50 ft. of Lot 15, Robards Subdivision of Out Lots 87 & 88		16. Thematic Category 17 Date(s) or Period constructed c. 1865 18. Style or Design vernacular 19. Architect or Engineer 20. Contractor or Builder 21. Original Use, if apparent residence 22 Present Use vacant 23 Ownership <div style="display: flex; justify-content: space-between;"> Public <input type="checkbox"/> Private <input checked="" type="checkbox"/> </div> 24. Owner's Name & Address, if known Marion County Historical Society 25. Open to Public? <div style="display: flex; justify-content: space-between;"> Yes <input type="checkbox"/> No <input checked="" type="checkbox"/> </div> 26 Local Contact Person or Organization Mrs. Richard Sanders, Pres. 27. Other Surveys in Which Included 		
7 City or Town If Rural, Township & Vicinity Hannibal 8 Site Plan with North Arrow <div style="border: 1px solid black; padding: 10px; margin-top: 10px;"> </div>		28. No. of Stories one 29. Basement? Yes <input checked="" type="checkbox"/> full No <input type="checkbox"/> 30. Foundation Material concrete block 31. Wall Construction frame 32. Roof Type & Material gable, comp. shingle 33. No. of Bays <div style="display: flex; justify-content: space-between;"> Front 4 Side 1 </div> 34. Wall Treatment clapboard 35. Plan Shape rectangular 36. Changes (Explain in #42) <div style="display: flex; justify-content: space-between;"> Addition: Altered <input checked="" type="checkbox"/> Moved <input type="checkbox"/> </div> 37. Condition <div style="display: flex; justify-content: space-between;"> Interior Exterior poor </div> 38. Preservation Underway? Yes <input type="checkbox"/> No <input checked="" type="checkbox"/> 39. Endangered? Yes <input checked="" type="checkbox"/> By What? No <input type="checkbox"/> vacant, poor repair 40. Visible from Public Road? Yes <input checked="" type="checkbox"/> No <input type="checkbox"/> 41. Distance from and Frontage on Road 		4 Present Name(s) Leary House
9 Coordinates UTM Lat Long 10 Site <input type="checkbox"/> Building <input checked="" type="checkbox"/> Structure <input type="checkbox"/> Object <input type="checkbox"/> <div style="display: flex; justify-content: space-between;"> <div style="width: 45%;"> On National Register? Yes <input type="checkbox"/> No <input checked="" type="checkbox"/> </div> <div style="width: 45%;"> 12. Is It Eligible? Yes <input type="checkbox"/> No <input type="checkbox"/> </div> </div> <div style="display: flex; justify-content: space-between;"> <div style="width: 45%;"> 13 Part of Estab Hist Dist? Yes <input type="checkbox"/> No <input checked="" type="checkbox"/> </div> <div style="width: 45%;"> 14. District Potent'l? Yes <input checked="" type="checkbox"/> No <input type="checkbox"/> </div> </div> 15 Name of Established District 		42 Further Description of Important Features South bay appears to be early addition, although matching rest. Basement is fully expose on E side and appears to have been partly rebuilt in concrete block, but with early 6-over-6 windows. Upper windows are 1-over-1 with surrounds of simple moldings. Main entrance is at S end of W front. 		
43 History and Significance This house was valued so low in the 19th-century that the property sold for about the same before and after it was built. Archibald Robards, the subdivider, sold the lot in 1860 to Margaret, the wife of William R. Kelly. He later became city marshal and chief of police, but in 1868 they lost the property for back taxes. In 1870 John RoBards, son of Archibald, sold the lot again to David S. Eby, who lived elsewhere. He in turn sold in 		<div style="border: 1px solid black; height: 100px; display: flex; align-items: center; justify-content: center;"> </div>		
44 Description of Environment and Outbuildings Grounds are completely overgrown and appear not to have been landscaped for many years. Across Butler St. to N is Molly Brown House, restored property of Marion County Historical Society. Butler St. is extremely steep at this point; Denkler's Alley is only partly paved and one lane wide. 45 Sources of Information title abstract; city directories		46. Prepared by Esley Hamilton 47. Organization Hannibal Arts Council 48. Date 8/82		49 Revision Date(s)

603 Butler Street

43 Continued.

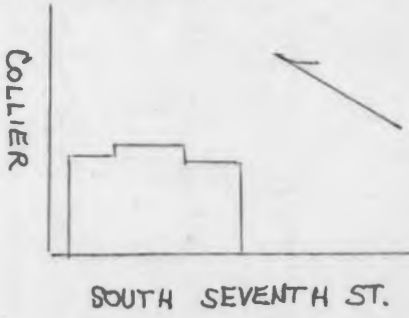
1875 to Mary Leary or O'Leary, widow of Daniel. She died about 1900, leaving the property to her daughter Margaret and son Daniel, a painter who for a time lived in a house boat at the foot of Bird St. Margaret or Maggie was a teacher, listed in 1888 at South School and 1892 with her own private school in this house. It is just possible that Mollie Tobin (born 1867) studied here before her departure for Colorado in 1884. After Margaret Leary's death Nov. 24, 1909, the house was sold. In 1980 it was bequeathed by William Charles Hall to the Marion County Historical Society.





Office of Historic Preservation, P.O. Box 176, Jefferson City, Missouri 65101

HISTORIC INVENTORY

1 No		4 Present Name(s) Hannibal Lime Company		1 No	
County Marion		5 Other Name(s) 623 Collier			2 County Marion
3 Location of Negatives Hannibal Arts Council					
6 Specific Location NW 40 x 82 ft, Out Lot 46		16. Thematic Category		4 Present Name(s) Hannibal Lime Company	
		17 Date(s) or Period constructed c. 1880			
7 City or Town If Rural, Township & Vicinity Hannibal		18. Style or Design Victorian vernacular		5 Other Name(s) 623 Collier	
8 Site Plan with North Arrow 		19. Architect or Engineer			
		20. Contractor or Builder		25. No. of Stories two	
9 Coordinates UTM Lat Long		21. Original Use, if apparent offices		26. Basement? Yes <input checked="" type="checkbox"/> No <input type="checkbox"/>	
10 Site <input type="checkbox"/> Building <input checked="" type="checkbox"/> Structure <input type="checkbox"/> Object <input type="checkbox"/> On National Register? Yes <input type="checkbox"/> No <input checked="" type="checkbox"/> 12. Is It Eligible? Yes <input type="checkbox"/> No <input type="checkbox"/>		22 Present Use vacant		30. Foundation Material coursed rubble	
		23 Ownership Public <input type="checkbox"/> Private <input checked="" type="checkbox"/>		31. Wall Construction brick	
11 Part of Estab. Yes <input type="checkbox"/> Hist. Dist. ? No <input checked="" type="checkbox"/> 14. District Potent'l? Yes <input type="checkbox"/> No <input type="checkbox"/>		24. Owner's Name & Address, if known George Pace 415 Hafner		32. Roof Type & Material gable, hip, comp.	
15 Name of Established District		25. Open to Public? Yes <input type="checkbox"/> No <input checked="" type="checkbox"/>		33. No. of Bays Front 3 Side 6	
42 Further Description of Important Features Roof shingles are hexagonal, red on E, newer green on S & W. Two-over-two windows under segmental arches with radiating headers. Hipped ell on E. side, and hipped rear. Pilaster strips at corners and corbelled string course under front gable. Decorated bargeboard. Remains of painted signs: on W wall "Hannibal Lime Co"; on strip between 1st & 2nd floors front "The Blue Diamond." Over door "Hey Mabel, Carling"; on sides of door		26 Local Contact Person or Organization		34. Wall Treatment stretcher bond	
43 History and Significance The Hannibal Lime Company, incorporated in 1871, bought this site in 1878. Although the company had several large facilities on the south side of town, this was their office. They advertised "Rough sawed and dressed lime stone known as Marion Marble. Also manufacturers of White Lime and dealers in cement, plaster, hair, etc." William A. Munger was superintendent, and with his brother Lyman P. Munger		27. Other Surveys in Which Included		35. Plan Shape E	
44 Description of Environment and Outbuildings Situating at corner between residential and industrial areas.		40. Visible from Public Road? Yes <input checked="" type="checkbox"/> No <input type="checkbox"/>		36. Changes (Explain in #42) Addition: Moved:	
45 Sources of Information title abstract; city directory of 1897 Portrait and Biographical Record (1895), p. 113 Stevens, Missouri: the Center State(1915), pp. 693-694 Greene, Mirror of Hannibal (1905), p. 276		46. Prepared by Esley Hamilton		37. Condition Interior good Exterior good	
		47. Organization Hannibal Arts Council		38. Preservation Underway? Yes No <input checked="" type="checkbox"/>	
		48. Date 8/82		39. Endangered? By What? Yes <input type="checkbox"/> No <input checked="" type="checkbox"/>	
		49 Revision Date(s)		41. Distance from and Frontage on Road on street/40 ft	

623 Collier

42 Continued.

"Black Label." Outside wooden staircase with roof at rear.

43 Continued.

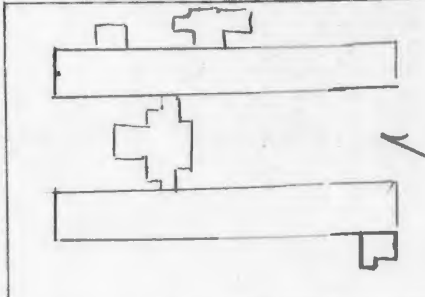

eventually became sole owner of the company. It passed to Marblehead Lime Co., a Delaware corporation, in 1922. This property was sold in 1945.





7HA-AS-001-429

State Historical Survey and Planning Office, State Capitol Building, Room B-25,
HISTORIC INVENTORY Jefferson City, Missouri 65101

1 No		4. Present Name(s) <div style="text-align: center;">Star Shoe Factory</div>		1. No
2 County <div style="text-align: center;">Marion</div>		5. Other Name(s)		
3 Location of Negatives Hannibal Arts Council		International Shoe Company		
6 Specific Location All of Out Lot 47 <div style="text-align: center;">Collier at 7th</div>		16. Thematic Category		2. County Marion
7 City or Town II Rural, Township & Vicinity Hannibal, MO 74501		17 Date(s) or Period constructed 1900, 1903, 1906		
8 Site Plan with North Arrow <div style="text-align: center;">S SEVENTH</div> <div style="text-align: center;"></div>		18 Style or Design industrial vernacular		
9 Coordinates UTM Lat Long		19. Architect or Engineer		4. Present Name(s) Star Shoe Factory
		20. Contractor or Builder		
		21. Original Use, if apparent shoe factory		
10 Site I I Structure I I Building X I Object I I		22. Present Use warehouse		5. Other Name(s) International Shoe Company
11 On National Register? Yes I I No X I		23 Ownership Public I I Private X I		
12 Is I I Eligible? Yes I I No I I		24. Owner's Name & Address, if known <div style="text-align: center;">City of Hannibal</div>		
13 Part of Estab. Yes I I Hist Dist.? No X I		25. Open to Public? Yes I I No I X		3. Present Name(s) Star Shoe Factory
14. District Potent'l? Yes I I No I I		26. Local Contact Person or Organization		
15 Name of Established District		27. Other Surveys in Which Included <div style="text-align: center;">None</div>		
42 Further Description of Important Features E wing has segmental-arched 4-over-4 windows with stone sills, projecting corners and intermediate pilaster stripes dividing windows into groups of 8, and tall corbelled parapet. Later W wing has flat-headed 6-over-6 windows without brick detailing. Connecting link has 5-bay center section		28. No. of Stories 3		4. Present Name(s) Star Shoe Factory
		29. Basement? Yes I X No I I		
		30. Foundation Material coursed rubble		
		31. Wall Construction brick		5. Other Name(s) International Shoe Company
		32. Roof Type & Material flat		
		33. No. of Bays: wing Front 7 Side 64		
		34. Wall Treatment common bond		
		35. Plan Shape U		
		36. Changes (Explain in #42) Addition X I Altered X I Moved I I		
		37. Condition Interior Exterior fair		
		38. Preservation Underway? Yes I I No I X		
		39. Endangered? By What? Yes X I No I I		
		insufficient use		
		40. Visible from Public Road? Yes I X No I I		
		41. Distance from and Frontage on Road		
43 History and Significance The Hixson Shoe Company, founded in 1894, had boomed after it got a contract with the giant Roberts, Johnson and Rand Shoe Company of St. Louis in 1898. The Business Men's Association agreed to finance a plant on their land if the company would promise to pay \$300,000 in wages over the next five years. The first building, the present west wing, was erected in 1900. It was doubled in 1903; by the wing along Seventh Street. In 1906-07 the wing along Eighth Street was added, doubling the space again and creating an H-shaped				5. Other Name(s) International Shoe Company
44 Description of Environment and Outbuildings Collier Street, once lined with large industries, now has vacant lots and generally desolate air. Large abandoned power plant with smokestack inscribed "ISCO" is on 7th Street.				
45 Sources of Information Hagood Story of Hannibal (1976)		46. Prepared by E. Hamilton		
		47. Organization Hannibal Arts Council		
		48. Date 8/82 49 Revision Date(s)		

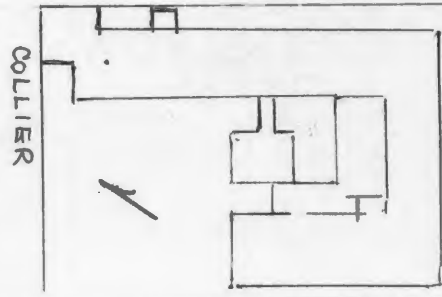
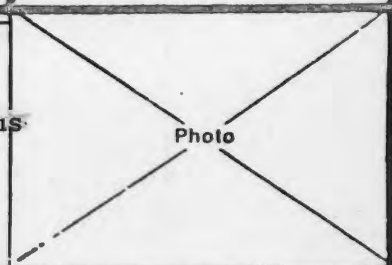
43. (con't) complex; the \$40,000 cost was raised by public subscription. In 1903 Star Shoe was absorbed by Robert, Johnson and Rand, which in turn became part of International Shoe in 1911, the largest such firm in the world.





MA-AS-001-430

State Historical Survey and Planning Office, State Capitol Building, Room B-25,
HISTORIC INVENTORY Jefferson City, Missouri 65101

<p>1 No</p> <p>2 County Marion</p> <p>3 Location of Negatives Hannibal Arts Council</p> <p>6 Specific Location SW corner Maple & Collier. W 100 ft. of N 200 ft NW corner and E 205 ft of Out Lot 52.</p> <p>7 City or Town Hannibal, MO II Rural, Township & Vicinity 63401</p> <p>8 Site Plan with North Arrow S MAPLE</p> <div style="text-align: center;">  </div> <p>9 Coordinates UTM</p> <p>10 Site I I Building IX Structure I I Object I I</p> <table border="1" style="width: 100%; border-collapse: collapse;"> <tr> <td style="width: 50%;">11 On National Register? Yes I I No IX</td> <td style="width: 50%;">12 Is II Eligible? Yes I I No I I</td> </tr> <tr> <td>13 Part of Estab. Hist. Dist.? Yes I I No IX</td> <td>14 District Potent'l? Yes I I No I I</td> </tr> </table> <p>15 Name of Established District</p>	11 On National Register? Yes I I No IX	12 Is II Eligible? Yes I I No I I	13 Part of Estab. Hist. Dist.? Yes I I No IX	14 District Potent'l? Yes I I No I I	<p>4. Present Name(s) Bluff City Shoe Company</p> <p>5. Other Name(s) Collier at maple</p> <p>16. Thematic Category</p> <p>17 Date(s) or Period constructed 1904</p> <p>18 Style or Design</p> <p>19. Architect or Engineer Ernest Schmidt</p> <p>20. Contractor or Builder Courtney Bros.</p> <p>21. Original Use, if apparent Shoe factory</p> <p>22. Present Use Printing company</p> <p>23 Ownership Public I I Private IX</p> <p>24. Owner's Name & Address, if known Standard Printing 1235 Collier</p> <p>25 Open to Public? Yes I I No IX</p> <p>26 Local Contact Person or Organization</p> <p>27. Other Surveys in Which Included None</p>	<p>28. No. of Stories 2</p> <p>29. Basement? Yes IX No I I</p> <p>30. Foundation Material concrete</p> <p>31. Wall Construction concrete block</p> <p>32. Roof Type & Material flat</p> <p>33. No. of Bays Front 38 Side irr.</p> <p>34. Wall Treatment rusticated and rock-faced</p> <p>35. Plan Shape irregular</p> <p>36. Changes (Explain in #42) Addition IX Altered I I Moved I I</p> <p>37. Condition Interior Exterior good</p> <p>38. Preservation Underway? Yes I I No IX</p> <p>39. Endangered? By What? Yes I I No IX</p> <p>40. Visible from Public Road? Yes I I No I I</p> <p>41. Distance from and Frontage on Road</p>
11 On National Register? Yes I I No IX	12 Is II Eligible? Yes I I No I I					
13 Part of Estab. Hist. Dist.? Yes I I No IX	14 District Potent'l? Yes I I No I I					
<p>42 Further Description of Important Features Materials slightly varied from original building, which had diamond-faced first floor, smooth rusticated 2nd floor, and rock-faced parapet. 12-bay section to 5 is rock-faced throughout. 3-bay SE corner has windows banked in 4 continuous sill and metal lintels, 8-bay 3 story S front. SW corner is 4-story 3-bay concrete frame structure with multipaned windows and rock-faced spandrels. Tower on E side is also an addition, as is 4-bay 1-story wing at NE corner. top stage of tower has been removed.</p> <p>43 History and Significance The Bluff City Shoe Company started in 1897 over the Logan Shoe Store on North Main Street. In 1904 the Logan Brothers, Harry and John, Jr., and their partner W.J. A. Meyer, built this \$18,000 building with \$5,000 coming from the Business Men's Association. John Logan, Jr. was killed by a passing train here in 1920. Within a decade the business had expanded dramatically, producing something like 1600 pairs of shoes a day. Bluff City Shoe was purchased by International Shoe in 1925 and closed in 1964.</p> <p>44 Description of Environment and Outbuildings In large industrial area developed at turn of century.</p>		<p>2. County Marion</p> <p>4. Present Name(s) Bluff City Shoe Company</p> <p>5. Other Name(s)</p> <div style="text-align: center;">  </div>				
<p>45 Sources of Information Greene, Mirror of Hannibal (1905), pp. 307, 154 Mrs. John Logan, Louisiana, Missouri</p>		<p>46. Prepared by E. Hamilton</p> <p>47. Organization Hannibal Arts Council</p> <p>48. Date 8/82 49. Revision Date(s)</p>				

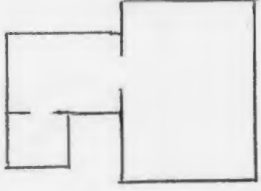

42. (con't) Many windows have been closed; most are 4-over-4.





Office of Historic Preservation, P.O. Box 176, Jefferson City, Missouri 65101

HISTORIC INVENTORY

1 No		4 Present Name(s) Daniel Hafner House		1 No	
2 County Marion		5 Other Name(s)			2 County Marion
3 Location of Negatives Hannibal City Hall					
6 Specific Location 502 Country Club Drive (orig. North Hayden) N 130' Lot 61, Richards-Hafner Subdivision		16. Thematic Category		5 Other Name(s) 502 Country Club Drive	
7 City or Town If Rural, Township & Vicinity Hannibal, MO 63401		17 Date(s) or Period constructed 1850			
8 Site Plan with North Arrow		18 Style or Design Italianate			
		19. Architect or Engineer		28. No. of Stories 2	
		20. Contractor or Builder		29. Basement? Yes <input checked="" type="checkbox"/> No <input type="checkbox"/>	
		21. Original Use, if apparent residence		30. Foundation Material stone	
		22 Present Use residence		31. Wall Construction brick	
9 Coordinates UTM Lat Long		23 Ownership Public <input type="checkbox"/> Private <input checked="" type="checkbox"/>		32. Roof Type & Material low hip, comp. shingle	
10 Site Building <input checked="" type="checkbox"/> Structure Object <input type="checkbox"/>		24. Owner's Name & Address, if known William C. Garnett 502 Country Club Dr. Hannibal, MO 63401		33. No. of Bays Front 5 Side 3	
11 On National Register? Yes <input type="checkbox"/> No <input checked="" type="checkbox"/>		25. Open to Public? Yes <input type="checkbox"/> No <input checked="" type="checkbox"/>		34. Wall Treatment stretcher bond, painted	
12. Is it Eligible? Yes <input type="checkbox"/> No <input type="checkbox"/>		26. Local Contact Person or Organization		35. Plan Shape	
13 Part of Estab Hist Dist? Yes <input type="checkbox"/> No <input checked="" type="checkbox"/>		27. Other Surveys in Which Included none		36. Changes (Explain in #42) Addition <input type="checkbox"/> Altered <input checked="" type="checkbox"/> Moved <input type="checkbox"/>	
14. District Potent'l? Yes <input type="checkbox"/> No <input type="checkbox"/>				37. Condition Interior Exterior good	
15 Name of Established District				38. Preservation Underway? Yes <input type="checkbox"/> No <input checked="" type="checkbox"/>	
42 Further Description of Important Features Broad entry has sidelights and toplights, pilasters and simplified entablature. Windows are double hung, six-over-six, with shaped lintels and non-functioning shutters painted green. Left two ground floor windows have been altered into one. Belt course above second floor windows. Somewhat Eastlavian brackets, dentilled boxed cornice. End chimneys. Three bay service wing on north rear of house.				39. Endangered? By What? Yes <input type="checkbox"/> No <input checked="" type="checkbox"/>	
43 History and Significance Daniel L. Hafner (1820-1900) captained steam ferries across the Mississippi from Hannibal to Illinois, beginning in 1847. He is said to have built this house in 1859 from brick made on the site, but the Italianate details suggest a date closer to the end of the decade. His son Daniel H. Hafner took over management of the Goddard Grocery Company in 1902. Daniel H., Jr., bought the				40. Visible from Public Road? Yes <input checked="" type="checkbox"/> No <input type="checkbox"/>	
44 Description of Environment and Outbuildings Brick flat roofed three car garage to northeast of house has glazed doors.				41. Distance from and Frontage on Road /	
45 Sources of Information present owners have old photo of house given by Hafners. Hagood, <u>Story of Hannibal</u> (1976) pp. 23, 42. Holcombe, <u>History of Marion County</u> (1884), p. 952. Bacon, <u>Mirror of Hannibal</u> (1905), p. 429.		46. Prepared by E. Hamilton			
		47. Organization Landmarks Comm			
		48. Date 6/79		49. Revision Date(s)	

#42. (cont'd)

Side windows have segmental arches. Interior was extensively remodeled c. 1946 combining front parlors.

#43. (cont'd)

company in 1939 and operated it until 1973. Daniel H. Sr. lived in this house until c. 1945, while his son built the house immediately south at #480. The street was named North Hayden until after World War II.



MA-AS-001-432

Office of Historic Preservation, P.O. Box 176, Jefferson City, Missouri 65101

HISTORIC INVENTORY

1 No		4 Present Name(s) Griffith-Bacon Tenement		1 No								
County Marion		5 Other Name(s) 408-410 Fulton St.										
3 Location of Negatives Hannibal Arts Council												
6 Specific Location W 70 ft of Lots 1 & 2, Block 113, South Hannibal		16 Thematic Category		2 County Marion								
7 City or Town If Rural, Township & Vicinity Hannibal		17 Date(s) or Period constructed 1844										
8 Site Plan with North Arrow		18 Style or Design Greek Revival vernacular										
		19 Architect or Engineer										
		20 Contractor or Builder										
		21 Original Use, if apparent double residence										
		22 Present Use vacant										
9 Coordinates UTM		23 Ownership Public <input type="checkbox"/> Private <input checked="" type="checkbox"/>			4 Present Name(s) Griffith-Bacon Tenement							
10 Site <input type="checkbox"/> Building <input checked="" type="checkbox"/> Structure <input type="checkbox"/> Object <input type="checkbox"/>		24 Owner's Name & Address, if known Terri Rhine 305 North Sixth Street										
<table border="1" style="width: 100%; border-collapse: collapse;"> <tr> <td>On National Register?</td> <td>Yes <input type="checkbox"/> No <input checked="" type="checkbox"/></td> <td>12 Is it Eligible?</td> <td>Yes <input type="checkbox"/> No <input type="checkbox"/></td> </tr> <tr> <td>Part of Estab Hist Dist.?</td> <td>Yes <input type="checkbox"/> No <input checked="" type="checkbox"/></td> <td>14 District Potent'ly?</td> <td>Yes <input type="checkbox"/> No <input type="checkbox"/></td> </tr> </table>		On National Register?	Yes <input type="checkbox"/> No <input checked="" type="checkbox"/>			12 Is it Eligible?	Yes <input type="checkbox"/> No <input type="checkbox"/>	Part of Estab Hist Dist.?	Yes <input type="checkbox"/> No <input checked="" type="checkbox"/>	14 District Potent'ly?	Yes <input type="checkbox"/> No <input type="checkbox"/>	25 Open to Public? Yes <input type="checkbox"/> No <input checked="" type="checkbox"/>
On National Register?	Yes <input type="checkbox"/> No <input checked="" type="checkbox"/>	12 Is it Eligible?	Yes <input type="checkbox"/> No <input type="checkbox"/>									
Part of Estab Hist Dist.?	Yes <input type="checkbox"/> No <input checked="" type="checkbox"/>	14 District Potent'ly?	Yes <input type="checkbox"/> No <input type="checkbox"/>									
13 Name of Established District		26 Local Contact Person or Organization										
		27 Other Surveys in Which Included										
		28 No. of Stories two										
		29 Basement? Yes <input type="checkbox"/> No <input type="checkbox"/>										
		30 Foundation Material stone										
		31 Wall Construction brick										
		32 Roof Type & Material gable, tar paper										
		33 No. of Bays Front 4 Side blank										
		34 Wall Treatment common bond, painted										
		35 Plan Shape rectangular										
		36 Changes (Explain in #42) Addition: <input type="checkbox"/> Altered <input checked="" type="checkbox"/> Moved <input type="checkbox"/>										
		37 Condition Interior <input type="checkbox"/> Exterior condemned										
		38 Preservation Underway? Yes <input type="checkbox"/> No <input checked="" type="checkbox"/>										
		39 Endangered? By What? Yes <input checked="" type="checkbox"/> No <input type="checkbox"/> condemned										
		40 Visible from Public Road? Yes <input checked="" type="checkbox"/> No <input type="checkbox"/>										
		41 Distance from and Frontage on Road about 10 ft/										
42 Further Description of Important Features Two central doors have 3-pane top lights. Two-over-two windows have thick wooden lintels. End chimneys. Board running across front indicates shallow shed-roof porch, now removed. One-story frame lean-to at rear.				5 Other Name(s) 408-410 Fulton St.								
43 History and Significance This rental building was actually built by Isaac L. Holt in 1844, but he sold it two years later to R. H. Griffith and George Bacon. Griffith (1800-1864) and Bacon (1809-1874) were both natives of Delaware and had been partners in a commission and forwarding business in Palmyra since 1837. They moved to Hannibal in 1847. Griffith platted an important addition west of Maple Avenue in 1859 and died worth over \$100,000.												
44 Description of Environment and Outbuildings One of the oldest remaining buildings in South Hannibal, which was Hannibal's first suburb, platted 1836.												
45 Sources of Information Hannibal Courier-Post, June 30, 1938 title abstract Van Sant, <u>Diagram of Hannibal</u> (1875) Holcombe, <u>History of Marion County</u> (1884), pp. 909, 951				48. Prepared by Esley Hamilton								
46. Organization Hannibal Arts Council												
48 Date 8/82				49 Revision Date(s)								

408-410 Fulton Street

43 Continued.

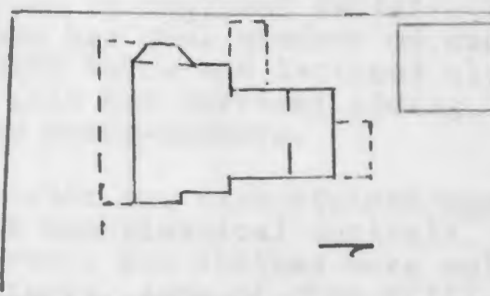
Bacon later made the business even more successful. This property was held by their heirs to 1911. It is a relatively unaltered example of a once-common building type.





MA-AS-001-433

State Historical Survey and Planning Office, State Capitol Building, Room B-25,
HISTORIC INVENTORY
 Jefferson City, Missouri 65101

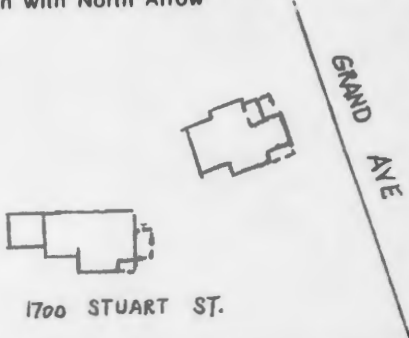
1 No.		4. Present Name(s) J. P. Hinton House		1 No.
2 County Marion		5. Other Name(s)		
3 Location of Negatives Hannibal City Hall		1634 Grace, "Mt. Pisgah"		
6 Specific Location 1634 Grace Street W. 61' Lots 22 & 23, all exc. S. 13' of E 136'....		16. Thematic Category		2. County Marion
7 City or Town If Rural, Township & Vicinity Hannibal, MO 63401		17. Date(s) or Period constructed c. 1905		
8 Site Plan with North Arrow <div style="text-align: center;">N ARCH</div> 		18. Style or Design Colonial Revival		
		19. Architect or Engineer Malcolm S. Martin		4 Present Name(s) J. P. Hinton House
		20. Contractor or Builder		
		21. Original Use, if apparent residential		
		22. Present Use residential		5 Other Name(s) 1634 Grace "Mt. Pisgah"
		23. Ownership Public <input type="checkbox"/> Private <input checked="" type="checkbox"/>		
		24. Owner's Name & Address, if known Charles Dennis Harrison 1634 Grace St. Hannibal, MO 63401		
9 Coordinates Lat _____ Long _____		25. Open to Public? Yes <input type="checkbox"/> No <input checked="" type="checkbox"/>		3. No. of Stories 2-1/2
10 Site <input type="checkbox"/> Building <input checked="" type="checkbox"/> Structure <input type="checkbox"/> Object <input type="checkbox"/>		26. Local Contact Person or Organization		
11 On National Register? Yes <input type="checkbox"/> No <input checked="" type="checkbox"/> 12 Is It Eligible? Yes <input type="checkbox"/> No <input type="checkbox"/>		27. Other Surveys in Which Included none		
13 Part of Estab. Hist. Dist.? Yes <input type="checkbox"/> No <input checked="" type="checkbox"/> 14. District Potent'l? Yes <input type="checkbox"/> No <input type="checkbox"/>		38. Preservation Underway? Yes <input checked="" type="checkbox"/> No <input type="checkbox"/>		3. No. of Bays Front _____ Side _____
15 Name of Established District		39. Endangered? By What? Yes <input type="checkbox"/> No <input checked="" type="checkbox"/>		
		40. Visible from Public Road? Yes <input checked="" type="checkbox"/> No <input type="checkbox"/>		
42 Further Description of Important Features Ground floor red brick with very fine joints, sometimes called "butter mortar". Second floor stucco has very rough surface of creek gravel and sandy, now painted a shade of beige similar to original. Front porch has two-story Ionic order in center supporting pediment. One story ionic order on sides with flat roof. Upper capitals are now stripped. Central portion of second floor frieze is decorated with		41. Distance from and Frontage on Road /53'		3. No. of Bays Front _____ Side _____
43 History and Significance James P. Hinton was a native of Hannibal and nephew of James P. Hinton, Sr. In 1886, he formed with George W. Storrs the Storrs-Hinton Ice and Coal Company, of which he was president. He had a wide range of business and public positions, including cashier (manager) of the Hannibal National Bank, director of the Bluff City Telephone Company, member of the Park Board (from 1909)		46. Prepared by E. Hamilton		
44 Description of Environment and Outbuildings A cast-iron fence on both street sides of property is labeled "Stewart Iron Works, Cincinnati." On Arch Street edge of property a stucco garage has pyramidal roof with projecting rafters forming a trellis. Rear slope of pro-		47. Organization Landmarks Comm.		
45 Sources of Information City directories; owners. Mirror of Hannibal (1905), p. 421. "Second Annual Exhibition of Missouri Fanciers' Club", Dec. 10, 1886.		48. Date 6/79		3. No. of Bays Front _____ Side _____
		49. Revision Date(s)		





MA-AS-001-434

State Historical Survey and Planning Office, State Capitol Building, Room B-25,
HISTORIC INVENTORY Jefferson City, Missouri 65101

1 No.		4. Present Name(s) Riedel House at City Brewery		1. No.	
2 County Marion		5. Other Name(s)			2. County Marion
3 Location of Negatives Hannibal City Hall					
6 Specific Location 625 Grand Avenue Lots 1 & 12, Meridith, Warnke & McDaniels Add.		16. Thematic Category		4. Present Name(s) Riedel House at City Brewery	
7 City or Town If Rural, Township & Vicinity Hannibal, MO 63401		17. Date(s) or Period constructed c. 1895			
8 Site Plan with North Arrow		18. Style or Design late Italianate villa		5. Other Name(s) 625 Grand Avenue	
		19. Architect or Engineer			
9 Coordinates UTM Lat Long		20. Contractor or Builder		6. Other Name(s)	
10 Site Building XX Structure Object II		21. Original Use, if apparent residence			
11 On National Register? Yes II No XX		22. Present Use two apartments		7. Other Name(s)	
12 Is It Eligible? Yes II No II		23. Ownership Public II Private XX			
13 Part of Estab Yes II Hist Dist? No XX		24. Owner's Name & Address, if known Hannibal Clinic, Inc. 711 Grand Avenue Hannibal, MO 63401		8. Other Name(s)	
14. District Yes II Potenti? No II		25. Open to Public? Yes II No XX			
15 Name of Established District		26. Local Contact Person or Organization		9. Other Name(s)	
		27. Other Surveys in Which Included none			
42 Further Description of Important Features Ashlar watertable, rockface stone sills, four beltcourses of rockface ashlar continuing lines of lintels and sills on east and south elevations. Windows on north and west sides have segmental arches with radiating stretchers. Windows are double-hung, one-over-one, except for first floor front fixed window of twenty lights. West side of roof is hipped, south side and east sides gabled. East (front)		28. No. of Stories 2-1/2		10. Other Name(s)	
		29. Basement? Yes XX No II			
		30. Foundation Material rockface ashlar		11. Other Name(s)	
		31. Wall Construction brick			
		32. Roof Type & Material gable, hip, shingle		12. Other Name(s)	
		33. No. of Bays Front 3 Side 5			
		34. Wall Treatment stretcher bond		13. Other Name(s)	
		35. Plan Shape cruciform			
		36. Changes (Explain in #42) Addition II Altered II Moved II		14. Other Name(s)	
		37. Condition Interior Exterior good			
		38. Preservation Underway? Yes II No XX		15. Other Name(s)	
		39. Endangered? By What? Yes XX No II			
		40. Visible from Public Road? Yes XX No II		16. Other Name(s)	
		41. Distance from and Frontage on Road			
43 History and Significance This property was the site of a brewery from 1871 when the Schanbacher family moved their Hannibal City Brewery there to take advantage of the spring water. In 1872, the property was sold to Jacob Raible and George Reiner who operated the Brewery until 1875 when they sold to George Riedel. Riedel, born in Germany, came to Hannibal in 1868 and built the Western Brewery on Lindell		46. Prepared by E. Hamilton		17. Other Name(s)	
44 Description of Environment and Outbuildings Building is threatened with demolition for expansion of the adjacent clinic's parking lot. It is the only building of note in the valley of which Grand Avenue forms the base.		47. Organization Landmarks Comm.			
45 Sources of Information G. H. Riedel, son of builder; title abstract; city directories. The Mirror of Hannibal, (1905) p. 521.		48. Date 6/79		18. Other Name(s)	
		49. Revision Date(s)			

#42. (cont'd)

gable is brick with a semicircular window whose mullions form V's around a central spire. One story wooden porches at northeast and southeast corners; main entrance at northeast has double doors under a third-story tower with pyramidal roof and top stage surfaced with the same cropped square or uneven octagonal shingles as roof. North wall has four step-wise windows at stairway.

#43. (cont'd)

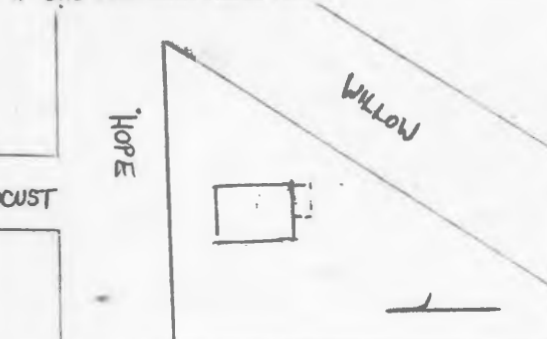
Avenue, south of Market Street. He operated the City Brewery until his death in 1892, when his elder son Henry (1874-1970) took over. Henry Riedel built this house for his mother Elizabeth, when he was about twenty, paying between seven and nine thousand dollars. It may have been designed for two families from the outset. The business was sold in 1902 and ceased to operate after about 1914. The house at 1700 Stuart Street is the only other building remaining from this once important brewery.



MA-AS-001-435

State Historical Survey and Planning Office, State Capitol Building, Room B-25,
Jefferson City, Missouri 65101

HISTORIC INVENTORY

<p>1 No</p> <p>2 County <u>Marion</u></p> <p>3 Location of Negatives <u>Hannibal Arts Council</u></p> <p>6 Specific Location <u>1801 Hope at Arch</u> <u>Lots 1 & 2, Block 6, Griffith's Addition.</u></p> <p>7 City or Town <u>Hannibal, MO.</u> If Rural, Township & Vicinity <u>63401</u></p> <p>8 Site Plan with North Arrow</p>  <p>9 Coordinates UTM Lat Long</p> <p>10 Site <input checked="" type="checkbox"/> Building <input checked="" type="checkbox"/> Structure <input type="checkbox"/> Object <input type="checkbox"/></p> <p>11 On National Register? Yes <input type="checkbox"/> No <input checked="" type="checkbox"/></p> <p>12 Is Eligible? Yes <input type="checkbox"/> No <input type="checkbox"/></p> <p>13 Part of Estab. Hist. Dist.? Yes <input type="checkbox"/> No <input checked="" type="checkbox"/></p> <p>14 District Potent'l? Yes <input type="checkbox"/> No <input type="checkbox"/></p> <p>15 Name of Established District</p>	<p>4. Present Name(s) <u>First George D. Clayton House</u></p> <p>5. Other Name(s) <u>1801 Hope at Arch</u></p> <p>16. Thematic Category</p> <p>17. Date(s) or Period constructed <u>1888</u></p> <p>18. Style or Design <u>Queen Anne</u></p> <p>19. Architect or Engineer</p> <p>20. Contractor or Builder</p> <p>21. Original Use, if apparent <u>residence</u></p> <p>22. Present Use <u>residence</u></p> <p>23. Ownership Public <input type="checkbox"/> Private <input checked="" type="checkbox"/></p> <p>24. Owner's Name & Address, if known <u>Pearl Hutchinson</u></p> <p>25. Open to Public? Yes <input type="checkbox"/> No <input checked="" type="checkbox"/></p> <p>26. Local Contact Person or Organization</p> <p>27. Other Surveys in Which Included <u>None</u></p>	<p>28. No. of Stories <u>2 1/2</u></p> <p>29. Basement? Yes <input type="checkbox"/> No <input checked="" type="checkbox"/></p> <p>30. Foundation Material <u>stone</u></p> <p>31. Wall Construction <u>frame</u></p> <p>32. Roof Type & Material <u>hip, gable, comp. shingle</u></p> <p>33. No. of Bays <u>Front irr. 3 Side 3</u></p> <p>34. Wall Treatment <u>clapboard</u></p> <p>35. Plan Shape <u>rectangular</u></p> <p>36. Changes (Explain in #42) Addition <input type="checkbox"/> Altered <input type="checkbox"/> Moved <input type="checkbox"/></p> <p>37. Condition Interior Exterior <u>good</u></p> <p>38. Preservation Underway? Yes <input type="checkbox"/> No <input checked="" type="checkbox"/></p> <p>39. Endangered? By What? Yes <input type="checkbox"/> No <input checked="" type="checkbox"/></p> <p>40. Visible from Public Road? Yes <input checked="" type="checkbox"/> No <input type="checkbox"/></p> <p>41. Distance from and Frontage on Road</p>
<p>42. Further Description of Important Features <u>Entry porch recessed in N.E. angle of house, corresponding with angled window at NW. Both have arched lattice work friezes. Hipped roof has large gable at front and smaller triangular dormer on E side. Double-hung windows have upper sash edged in small squares of colored glass; two similar single sashes in front gable. One bay one-story lean-to at rear with attached flat-roofed glazed porch.</u></p>		
<p>43. History and Significance <u>The Hannibal Weekly Post of May 18, 1888, reported that the plasterers were just finishing their work on George D. Clayton's new house on Hope Street. Clayton (1859-1932) had prospered since purchasing the insurance and real estate business of Judge J.P. Richards in 1883, and he had married just the previous year. The Claytons lived in this house only about five years before moving to the more fashionable Stillwell Place. In 1895 Clayton founded the Building and Loan company which became Roosevelt Federal in 1980.</u></p> <p>44. Description of Environment and Outbuildings <u>Original round-arched iron fence still surrounds lawn of triangular lot.</u></p>		
<p>45. Sources of Information <u>Hannibal Weekly Post, May 18, 1888.</u></p>		<p>46. Prepared by <u>E. Hamilton</u></p> <p>47. Organization <u>Hannibal Arts Council</u></p> <p>48. Date <u>8/82</u></p> <p>49. Revision Date(s)</p>

1. No.

2. County
Marion

4. Present Name(s)
First George D. Clayton House

5. Other Name(s)
1801 Hope at Arch


Photo



MA-AS-001-436

Office of Historic Preservation, P.O. Box 176, Jefferson City, Missouri 65101

HISTORIC INVENTORY

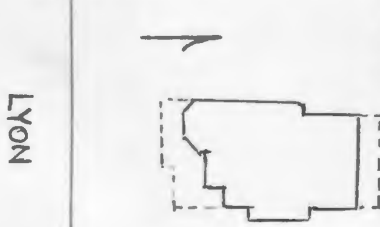
1 No		4 Present Name(s) Albert Andris House		1 No	
2 County Marion		5 Other Name(s) 1522 Lyon Street			2 Cour't Marion
3 Location of Negatives Hannibal Arts Council					
6 Specific Location Lot 4, Block 4, Stout's Addition		16 Thematic Category		3 Present Name(s) Albert Andris House	
7 City or Town If Rural, Township & Vicinity		17 Date(s) or Period constructed c. 1925			
8 Site Plan with North Arrow 		18 Style or Design bungalow			
		19 Architect or Engineer		4	
		20 Contractor or Builder Albert Andris			
		21 Original Use, if apparent residence.			
		22 Present Use residence		5 Other Name(s) 1522 Lyon Street	
		23 Ownership Public <input type="checkbox"/> Private <input checked="" type="checkbox"/>			
		24 Owner's Name & Address, if known Albert & Naomi Gottman			
9 Coordinates Lat _____ Long _____ UTM		25 Open to Public? Yes <input type="checkbox"/> No <input checked="" type="checkbox"/>		6	
10 Site <input type="checkbox"/> Building <input checked="" type="checkbox"/> Structure <input type="checkbox"/> Object <input type="checkbox"/>		26 Local Contact Person or Organization			
11 On National Register? Yes <input type="checkbox"/> No <input checked="" type="checkbox"/>		27 Other Surveys in Which Included			
12 Is It Eligible? Yes <input type="checkbox"/> No <input type="checkbox"/>		30 Endangered? By What? Yes <input type="checkbox"/> No <input checked="" type="checkbox"/>		7	
13 Part of Estab Hist Dist? Yes <input type="checkbox"/> No <input checked="" type="checkbox"/>		31 Visible from Public Road? Yes <input checked="" type="checkbox"/> No <input type="checkbox"/>			
14 District Potent'l? Yes <input type="checkbox"/> No <input type="checkbox"/>		32 Distance from and Frontage on Road			
15 Name of Established District		33 Further Description of Important Features Shingled gable has two 1-over-1 windows. Most other windows 8-over-8. Verandah railing is stone-capped, matching sills.		8	
43 History and Significance Albert H. Andris bought this lot in 1901 but didn't build this bungalow until after 1924, on the site of an earlier house. He was a well-known contractor, respected for the quality of his work. He died in 1947, leaving this house to his daughter Anna M. Schwarzburg (d. 1968).		Photo			
44 Description of Environment and Outbuildings Iron fence apparently from earlier building. Lyon Street was originally Green Street in this block.					
45 Sources of Information title abstract Greene, <u>Mirror of Hannibal</u> (1905), p. 148		46 Prepared by Esley Hamilton		9	
		47 Organization Hannibal Arts Council			
		48 Date 8/82			
		49 Revision Date(s)			



MA-AB-001-437

Office of Historic Preservation, P.O. Box 176, Jefferson City, Missouri 65101

HISTORIC INVENTORY


1 No		4 Present Name(s) Frederick W. Kahl House		1 No
County Marion		5 Other Name(s) 1524 Lyon Street		
3 Location of Negatives Hannibal Arts Council				
6 Specific Location Lot 5, Block 4, Stout's Addition		16 Thematic Category		2 County Marion
7 City or Town If Rural, Township & Vicinity Hannibal		17 Date(s) or Period constructed 1904		
		18 Style or Design Queen Anne		
8 Site Plan with North Arrow 		19 Architect or Engineer		4 Present Name(s) Frederick W. Kahl House
		20 Contractor or Builder		
9 Coordinates Lat _____ Long _____ UTM		21 Original Use, if apparent residence		
		22 Present Use apartments		
10 Site: Building <input checked="" type="checkbox"/> Structure: Object <input type="checkbox"/> On National Register? Yes <input type="checkbox"/> No <input checked="" type="checkbox"/>		23 Ownership Public <input type="checkbox"/> Private <input checked="" type="checkbox"/>		5 Other Name(s) 1524 Lyon Street
		24 Owner's Name & Address, if known Albert & Naomi Gottman 1522 Lyon St.		
11 Part of Estab. Hist. Dist.? Yes <input type="checkbox"/> No <input checked="" type="checkbox"/>		25 Open to Public? Yes <input type="checkbox"/> No <input checked="" type="checkbox"/>		
		26 Local Contact Person or Organization		
12 Is It Eligible? Yes <input type="checkbox"/> No <input type="checkbox"/>		27 Other Surveys in Which Included		
13 District Potentially? Yes <input type="checkbox"/> No <input type="checkbox"/>		28 No. of Stories 2 1/2		
14 District Potentially? Yes <input type="checkbox"/> No <input type="checkbox"/>		29 Basement? Yes <input checked="" type="checkbox"/> No <input type="checkbox"/>		
15 Name of Established District		30 Foundation Material stone		
42 Further Description of Important Features Unusually massed house has 2-story bay window topped by large gabled dormer, main mass of house with similarly angled corner, then hipped gable ell, all unified by molded frieze and cornice. Front porch angles out for bay; plain frieze supported by slender Ionic columns. Some square balusters missing. Square-topped 1-over-1 windows under segmental arches; 2nd-floor fitted with aluminum awnings. Dormers on W & NW. Two-story enclosed porch at rear.		31 Wall Construction Brick		
		32 Roof Type & Material high hip,		
43 History and Significance Charles F. & Tillie Armstrong sold this site in January, 1901, to Frederick William Kahl, who ran a bakery at 176 Market nearby. Kahl (d. 1944) was born in Oakwood, the son of Henry Kahl, a German wagonmaker. His first wife died in 1901 & he built this house for his second. The house passed to his daughter Annetta Digel and to her son George F. Digel before being acquired by the present owners. This was 184 Green		33 No. of Bays Front: 3 Side 2		
		34 Wall Treatment stretcher bond		
44 Description of Environment and Outbuildings Street originally. This part of Lyon was formerly called Green St. The yard has original iron fence and very well-kept foundation hedges.		35 Plan Shape irregular		
		36 Changes (Explain in #42) Addition: _____ Altered: _____ Moved: _____		
45 Sources of Information Sanborn Fire Insurance maps, 1899 and 1906 title abstract; notes of Roberta Hagood, Hannibal Public Library Greene, <u>Mirror of Hannibal</u> (1905), p. 533 <u>Hannibal Courier-Post</u> , April 6 and 23, 1904		37 Condition Interior _____ Exterior <u>excellent</u>		
		38 Preservation Underway? Yes <input type="checkbox"/> No <input checked="" type="checkbox"/>		
46 Prepared by Esley Hamilton		39 Endangered? By What? Yes <input type="checkbox"/> No <input checked="" type="checkbox"/>		
		40 Visible from Public Road? Yes <input checked="" type="checkbox"/> No <input type="checkbox"/>		
47 Organization Hannibal Arts Council		41 Distance from and Frontage on Road		
		48 Date 8/82		
48 Date 8/82		49 Revision Date(s)		



MA-AS-001-439

Office of Historic Preservation, P.O. Box 176, Jefferson City, Missouri 65101

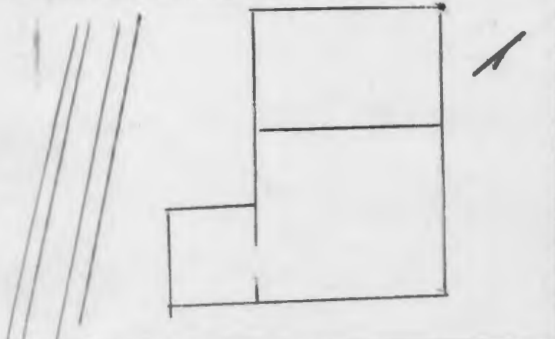
HISTORIC INVENTORY

1 No		4 Present Name(s) Charles F. Armstrong House		1 No	
2 County Marion		5 Other Name(s) 1528 Lyon Street			
3 Location of Negatives Hannibal Arts Council					
6 Specific Location E 20 ft of Lot 6, Block 4 of Stout's Addition		16. Thematic Category		2 County Marion	
7 City or Town If Rural, Township & Vicinity Hannibal		17 Date(s) or Period constructed c. 1867			
8 Site Plan with North Arrow <div style="text-align: center;">  </div>		18. Style or Design vernacular			
		19. Architect or Engineer			
		20. Contractor or Builder			
		21. Original Use, if apparent residence			
22 Present Use apartments		23 Ownership Public <input type="checkbox"/> Private <input checked="" type="checkbox"/>			4 Present Name(s) Charles F. Armstrong House
24. Owner's Name & Address, if known Albert & Naomi Gottman 1522 Lyon St.		25. Open to Public? Yes <input type="checkbox"/> No <input checked="" type="checkbox"/>			
26 Local Contact Person or Organization		27. Other Surveys in Which Included			
28. No. of Stories 1 1/2		29. Basement? Yes <input type="checkbox"/> No <input checked="" type="checkbox"/>			
29. Foundation Material stone, concrete-cover		30. Foundation Material stone, concrete-cover			
31. Wall Construction frame		32. Roof Type & Material gable, comp. shingle			
33. No. of Bays Front 2 Side 4		34. Wall Treatment asbestos shingles			
35. Plan Shape rectangular		36. Changes (Explain in #42) Addition: <input type="checkbox"/> Altered <input checked="" type="checkbox"/> Moved <input type="checkbox"/>			
37. Condition Interior <input type="checkbox"/> Exterior good		38. Preservation Underway? Yes <input type="checkbox"/> No <input checked="" type="checkbox"/>			
39. Endangered? By What? Yes <input type="checkbox"/> No <input checked="" type="checkbox"/>		40. Visible from Public Road? Yes <input checked="" type="checkbox"/> No <input type="checkbox"/>		5 Other Name(s) 1528 Lyon Street	
41. Distance from and Frontage on Road 720 ft					
42 Further Description of Important Features Simple cottage rises about half height of 2nd story, with rest under gable. One-over-one windows. Hip-roof roofed front porch c. 1910 with thin columns, plain frieze. Recent wooden staircase on W side rises to 2nd story.					
43 History and Significance Charles F. Armstrong bought this site in 1866 and probably built this house a short time later. It remained in the family until purchased by the next-door-neighbor Frederick Kahl in 1906. Armstrong was a bricklayer and "an old citizen of Hannibal" who died in 1896. This was 186 Green Street.					
44 Description of Environment and Outbuildings This part of Lyon St. was formerly called Green St.					
45 Sources of Information Sanborn Fire Insurance maps title abstract diary of J. P. Richards, notes of Roberta Hagood, Public Library					
46. Prepared by Esley Hamilton					
47. Organization Hannibal Arts Council					
48. Date 8/82		49. Revision Date(s)			



HISTORIC INVENTORY

MA-AS-001-440

1 No County Marion 3 Location of Negatives Hannibal Arts Council		4 Present Name(s) Hannibal and St. Joseph Railroad Company 5 Other Name(s) Burlington Northern, Inc., Division Office		1 No				
6 Specific Location 800 South Main (foot of Adams) Block 103 South Hannibal 7 City or Town If Rural, Township & Vicinity Hannibal 8 Site Plan with North Arrow 		16 Thematic Category 17 Date(s) or Period constructed 1858-1859 18 Style or Design Italianate 19 Architect or Engineer 20 Contractor or Builder 21 Original Use, if apparent offices 22 Present Use offices 23 Ownership Public <input type="checkbox"/> Private <input checked="" type="checkbox"/> 24 Owner's Name & Address, if known Burlington Northern 25 Open to Public? Yes <input type="checkbox"/> No <input checked="" type="checkbox"/> 26 Local Contact Person or Organization 27 Other Surveys in Which Included		2 County				
9 Coordinates UTM Lat _____ Long _____ 10 Site <input type="checkbox"/> Building <input checked="" type="checkbox"/> Structure <input type="checkbox"/> Object <input type="checkbox"/> <table border="1" style="width:100%; border-collapse: collapse;"> <tr> <td style="width:50%;">On National Register? Yes <input type="checkbox"/> No <input checked="" type="checkbox"/></td> <td style="width:50%;">12 Is It Eligible? Yes <input type="checkbox"/> No <input type="checkbox"/></td> </tr> <tr> <td>13 Part of Estab Hist Dist? Yes <input type="checkbox"/> No <input checked="" type="checkbox"/></td> <td>14 District Potent'l? Yes <input type="checkbox"/> No <input checked="" type="checkbox"/></td> </tr> </table>		On National Register? Yes <input type="checkbox"/> No <input checked="" type="checkbox"/>	12 Is It Eligible? Yes <input type="checkbox"/> No <input type="checkbox"/>	13 Part of Estab Hist Dist? Yes <input type="checkbox"/> No <input checked="" type="checkbox"/>	14 District Potent'l? Yes <input type="checkbox"/> No <input checked="" type="checkbox"/>	28 No. of Stories three 29 Basement? Yes <input type="checkbox"/> No <input type="checkbox"/> 30 Foundation Material stone 31 Wall Construction brick 32 Roof Type & Material hip, comp. shingle 33 No. of Bays Front 5 Side 5 34 Wall Treatment stretcher bond 35 Plan Shape square 36 Changes (Explain in #42) Addition <input checked="" type="checkbox"/> Altered <input checked="" type="checkbox"/> Moved <input type="checkbox"/> 37 Condition Interior _____ Exterior good 38 Preservation Underway? Yes <input type="checkbox"/> No <input checked="" type="checkbox"/> 39 Endangered? By What? Yes <input checked="" type="checkbox"/> No <input type="checkbox"/> owner moving 40 Visible from Public Road? Yes <input checked="" type="checkbox"/> No <input type="checkbox"/> 41 Distance from and Frontage on Road		4 Present Name(s)
On National Register? Yes <input type="checkbox"/> No <input checked="" type="checkbox"/>	12 Is It Eligible? Yes <input type="checkbox"/> No <input type="checkbox"/>							
13 Part of Estab Hist Dist? Yes <input type="checkbox"/> No <input checked="" type="checkbox"/>	14 District Potent'l? Yes <input type="checkbox"/> No <input checked="" type="checkbox"/>							
42 Further Description of Important Features Roof originally terminated in large cupola. Rear one-story wing may be early addition; it has brick quoins instead of main building's stone, and dentilled cornice has smaller paired brackets instead of very large single ones. One-over-one windows have stone sills and bracketed entablatures; 2nd floor entablatures enriched by small center arches with lions' heads. N, E, & S facades have giant pilasters rising from 1st floor cornice. 43 History and Significance This building was constructed as the general office of the Hannibal and St. Joseph Railroad Company, which had been chartered in 1847. Construction of the line had begun in 1852 and the first run was Feb. 14, 1859. This line was the basis for Hannibal's post-Civil-War prosperity. In 1901, the H. & St. J. R.R. merged with the Chicago, Burlington and Quincy, now the Burlington Northern. In 1979 the car shops and 44 Description of Environment and Outbuildings The building now sits in isolation near the riverfront in a flood-prone area.		<div style="border: 1px solid black; height: 100px; display: flex; align-items: center; justify-content: center;"> Photo </div>		5 Other Name(s)				
45 Sources of Information Kate Ray Kuhn, <u>Sesquicentennial 1819-1969 Hannibal, Mo.</u> (1969), pp. 20-23 <u>Hannibal Courier-Post</u> , Feb. 26, 1981, p. 2C		46 Prepared by Esley Hamilton 47 Organization Hannibal Arts Council 48 Date 8/82 49 Revision Date(s)		Hannibal & St. Joseph Railroad Co.				

2 County
 Marion
 4 Present Name(s)
 Hannibal & St. Joseph Railroad Co.
 5 Other Name(s)
 Burlington Northern Inc. Division Office

Hannibal and St. Joseph Railroad Company
800 South Main

42 Continued.

to frieze above 3rd-floor windows. Entry has shed roof supported on scrolled brackets with drops. Modern one-story N wing.

43 Continued.

most of the other railroad buildings adjacent to this site were demolished leaving this building as the outstanding reminder of this important phase of Hannibal's history. It too was nearly vacated in 1981.









MA-AS-001-441

State Historical Survey and Planning Office, State Capitol Building, Room B-25,
HISTORIC INVENTORY Jefferson City, Missouri 65101

1 No		4. Present Name(s) German-American Bank		1. No.
2 County Marion		5. Other Name(s)		
3 Location of Negatives Hannibal City Hall		1301 Market St. (orig. 135 Market St.)		
6 Specific Location 1301 Market St. Lots 10 and 13 Gane Subdivision; a/k/a 1247 Church & 200 Glascock		16. Thematic Category constructed 1891-92		2. County Marion
7 City or Town If Rural, Township & Vicinity Hannibal, MO 63401		17 Date(s) or Period constructed 1891-92		
8 Site Plan with North Arrow		18 Style or Design Romanesque		
		19 Architect or Engineer		4. Present Name(s) German American Bank
		20 Contractor or Builder		
		21 Original Use, if apparent bank		
		22 Present Use commercial		
9 Coordinates UTM Lat _____ Long _____		23 Ownership Public <input type="checkbox"/> Private <input checked="" type="checkbox"/>		5. (Other Name(s)) 1301 Market Street (orig. 135 Market St.)
10 Site <input type="checkbox"/> Building <input checked="" type="checkbox"/> Structure <input type="checkbox"/> Object <input type="checkbox"/>		24 Owner's Name & Address, if known		
11 On National Register? Yes <input type="checkbox"/> No <input checked="" type="checkbox"/>		25 Open to Public? Yes <input checked="" type="checkbox"/> No <input type="checkbox"/>		
12 Is Eligible? Yes <input type="checkbox"/> No <input checked="" type="checkbox"/>		26 Local Contact Person or Organization Rupp Automotive		
13 Part of Estab Hist Dist? Yes <input type="checkbox"/> No <input checked="" type="checkbox"/>		14 District Potent'l? Yes <input type="checkbox"/> No <input type="checkbox"/>		6. Other Surveys in Which Included proposed highway
15 Name of Established District		27 Other Surveys in Which Included none		
42 Further Description of Important Features Three elevations face streets, of which East and central have three bays; West elevation has two bays. Most first floor openings have semicircular arches with radiating brick voussoirs. Central door also has semicircular red terracotta band under a horizontal egg-and-dart molding. Stone sills and stringcourse between first and second floors. Second floor windows are straight-topped while				
43 History and Significance The German-American Bank was founded in 1890 by J. F. Meyer, one of many residents of Hannibal whose prosperity derived from the lumber yards. Born in 1848 in Hanover, Germany, he migrated to Hannibal in 1852 and opened his planing mill in 1882. Sonnenberg and Meyer dry goods was another business interest. The bank moved into this location within a year of its				
44 Description of Environment and Outbuildings This neighborhood was the West Side, a business district, once in competition with the downtown ten blocks East, but now moribund. The angle of Market Street created many unusually shaped building sites requiring excep-		46. Prepared by E. Hamilton		7. Sources of Information The Story of Hannibal (1976), pp. 89, 148, 287. Mirror of Hannibal (1905), pp. 395, including photo page 392.
45 Sources of Information		47 Organization Landmarks Comm.		
		48 Date 6/79		
		49 Revision Date(s)		

#42. (cont'd)

third floor ones are arched. Upper windows in East and West elevations are paired. Third floor windows over main entrance has red terracotta acanthus-trimmed panels positioned as capitals. On parapet above this is small gable with similar decorative panels. Cornice of corbelled brick with a narrow stone molding. Left bay of West elevation is now filled with lighter brick stock and white mortar, and aluminum frame door. Upper windows are all panels shut.

#43. (cont'd)

founding. In World War I its name was changed to American Trust Company. It moved to an outlying shopping center in 1972 and subsequently became the Commerce Bank of Hannibal. The building has been altered for use as an automotive parts store.

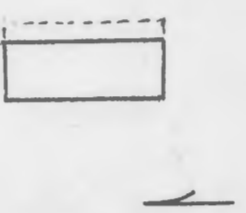
#44. (cont'd)

tional dexterity from the designers.



MA-AS-00-442

Office of Historic Preservation, P.O. Box 176, Jefferson City, Missouri 65101
HISTORIC INVENTORY

1 No		4 Present Name(s) Kilian-Johann House		1 NO	
2 County Marion		5 Other Name(s) 908 Mark Twain Avenue			2 County Marion
3 Location of Negatives Hannibal Arts Council					
6 Specific Location Lot 23, Ruffner's Subdivision of Out Lot 86		16. Thematic Category		4 Present Name(s) Kilian-Johann House	
7 City or Town If Rural, Township & Vicinity Hannibal		17 Date(s) or Period constructed 1871			
8 Site Plan with North Arrow 		18. Style or Design vernacular Victorian			
		19. Architect or Engineer			
		20. Contractor or Builder			
		21. Original Use, if apparent residence.			
9 Coordinates UTM Lat Long		22 Present Use storage			
10 Site: <input type="checkbox"/> Building <input checked="" type="checkbox"/> Structure: <input type="checkbox"/> Object: <input type="checkbox"/>		23 Ownership Public <input type="checkbox"/> Private <input checked="" type="checkbox"/>			
11 On National Register? Yes <input type="checkbox"/> No <input checked="" type="checkbox"/>		24. Owner's Name & Address, if known Walley Realty 305 Broadway			
12. Is It Eligible? Yes <input type="checkbox"/> No <input type="checkbox"/>		25. Open to Public? Yes <input type="checkbox"/> No <input checked="" type="checkbox"/>			
13 Part of Estab. Hist. Dist.? Yes <input type="checkbox"/> No <input checked="" type="checkbox"/>		26 Local Contact Person or Organization George Walley			
14. District Potent'l? Yes <input type="checkbox"/> No <input type="checkbox"/>		27 Other Surveys in Which Included			
15 Name of Established District		28. No. of Stories two		5 Other Name(s) 908 Mark Twain Avenue	
		29. Basement? Yes <input checked="" type="checkbox"/> No <input type="checkbox"/>			
		30. Foundation Material coursed rubble, stucco			
		31. Wall Construction brick			
		32. Roof Type & Material gable, comp. shingle			
		33. No. of Bays Front 4 Side 1			
		34. Wall Treatment			
		35. Plan Shape rectangular			
		36. Changes (Explain in #42) Addition: <input type="checkbox"/> Altered: <input type="checkbox"/> Moved: <input type="checkbox"/>			
		37. Condition Interior: <input type="checkbox"/> Exterior: fair			
		38. Preservation Underway? Yes <input type="checkbox"/> No <input checked="" type="checkbox"/>			
		39. Endangered? By What? Yes <input type="checkbox"/> No <input checked="" type="checkbox"/>			
		40. Visible from Public Road? Yes <input checked="" type="checkbox"/> No <input type="checkbox"/>			
		41. Distance from and Frontage on Road			
42 Further Description of Important Features Two-story verandah on E side has shaped slats on upper level, two doors opening on each level. Openings are segmental-arched, windows are 4-over-4. Steep slope leaves basement door at ground level on S end. It is flanked by shuttered windows with heavy wooden lintels.				Photo	
43 History and Significance Although Mary Ann Fuqua (1820-1875) the wife of Robert Q. Ruffner, the tanner (1810-1865), lived in this vicinity on what used to be called Palmyra Ave., she apparently did not build this house, because she sold lots 21 and 23 for only \$220 in 1870 to Michael or George Michael Kilian. Kilian and his sons John, Henry and Andrew were all butchers. Michael Kilian was possibly the brother of John L. Kilian, a German					
44 Description of Environment and Outbuildings Mark Twain Avenue was widened and divided in 1956. Recent development has left this one of the last remnants of the old-time commercial and industrial entrance to Hannibal.					
45 Sources of Information Title abstract; city directories Marion County probate records					
46. Prepared by Esley Hamilton					
47. Organization Hannibal Arts Council					
48. Date 8/82				49. Revision Date(s)	

908 Mark Twain Avenue

43 Continued.

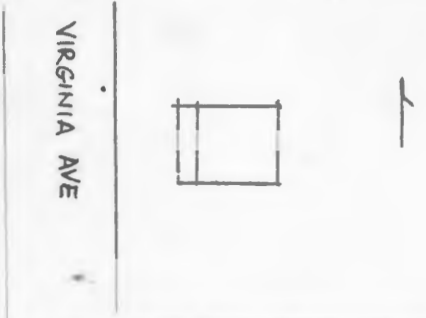
immigrant who was already a neighbor of the Ruffners in 1850. Since the Kilians definitely had another house on Lot 21 and owned other property on Palmyra Avenue, one cannot be certain that they built this house, but stylistically it seems to belong to the 1870's. In 1889 Kilian's sons and daughter Barbara Schnizlein sold this site, perhaps including the house, to their sister Margaret, wife of Peter F. Johann. The house was definitely standing by 1892. The property remained in the Johann family to 1954.





MA-AS-001-443

State Historical Survey and Planning Office, State Capitol Building, Room B-25,
HISTORIC INVENTORY Jefferson City, Missouri 65101

1 No		4. Present Name(s) W.J.A. Meyer House		1. No.
2 County Marion		5. Other Name(s)		
3 Location of Negatives Hannibal Arts Council		314 Virginia		
6 Specific Location 314 Virginia Lot 23, Eure Place		16. Thematic Category		2. County Marion
7 City or Town, If Rural, Township & Vicinity Hannibal, MO 63401		17. Date(s) or Period constructed 1910		
8 Site Plan with North Arrow		18. Style or Design bungalow		
		19. Architect or Engineer		4. Present Name(s) W.J.A. Meyer House
		20. Contractor or Builder W.J.A. Meyer		
		21. Original Use, if apparent residence		
		22. Present Use residence		
9 Coordinates UTM Lat Long		23 Ownership Public <input type="checkbox"/> Private <input checked="" type="checkbox"/>		5. Other Name(s) 314 Virginia
10 Site <input type="checkbox"/> Building <input checked="" type="checkbox"/> Structure <input type="checkbox"/> Object <input type="checkbox"/>		24. Owner's Name & Address, if known Harry and Helen Carstarphen		
11 On National Register? Yes <input type="checkbox"/> No <input checked="" type="checkbox"/>		25. Open to Public? Yes <input type="checkbox"/> No <input checked="" type="checkbox"/>		
12. Is <input type="checkbox"/> Eligible? Yes <input type="checkbox"/> No <input type="checkbox"/>		26. Local Contact Person or Organization		
13 Part of Estab. Yes <input type="checkbox"/> Hist Dist.? No <input checked="" type="checkbox"/>		27. Other Surveys in Which Included None		314 Virginia
14. District Potent'l? Yes <input type="checkbox"/> No <input type="checkbox"/>		28. No. of Stories 1 1/2		
15 Name of Established District		29. Basement? Yes <input checked="" type="checkbox"/> No <input type="checkbox"/>		
		30. Foundation Material concrete, roughcast		
		31. Wall Construction frame		Photo
		32. Roof Type & Material gable, diamond shingle		
		33. No. of Bays Front 2 Side 4		
		34. Wall Treatment narrow clapboard		
		35. Plan Shape rectangular		314 Virginia
		36. Changes (Explain in #42) Addition <input type="checkbox"/> Altered <input type="checkbox"/> Moved <input type="checkbox"/>		
		37. Condition Interior Exterior good		
		38. Preservation Underway? Yes <input type="checkbox"/> No <input checked="" type="checkbox"/>		
		39. Endangered? By What? Yes <input type="checkbox"/> No <input checked="" type="checkbox"/>		314 Virginia
		40. Visible from Public Road? Yes <input type="checkbox"/> No <input type="checkbox"/>		
		41. Distance from and Frontage on Road		
42 Further Description of Important Features Exposed beams under eaves, shaped bargeboards. North side has low shed-roof dormer and gabled additional dormer. Wide doublehung windows have diamond-patterned upper sash. Roughcast forms a kind of wainscoting around house coming up to sill level of front windows. Glass front door with sidelights. Gabled front porch is detailed like house, with obelisk-like posts, also roughcast.				
43 History and Significance William J.A. Meyer (1851-1925) was an incorporater of the Bluff City Shoe Company in 1900 and president of the Commercial Club from 1910. He was also a contractor, who introduced the bungalow to Hannibal. This house was the first in the subdivision, formerly Meyer's farm, and it is probably the finest of the type here. One of the first tennis courts in town was built to the north of the house. Meyer sold the land for St.				
44 Description of Environment and Outbuildings Foundation plantings are very overgrown, nearly obscuring the house, but grounds are well-kept.				
45 Sources of Information Hagood, <u>Story of Hannibal</u> (1976) pp. 100,143,146, 151. Mary Kelso (granddaughter of W.J.A. Meyer) Obituary, <u>Hannibal Courier</u> , December 29, 1924				
46. Prepared by E. Hamilton				
47 Organization Hannibal Arts Council				
48. Date 8/82 49 Revision Date(s)				

43. (con't) Elizabeth's Hospital at the foot of this street in 1913 and built most of the houses in this subdivision and the next one to the west. He was active in Hannibal's World War I effort. His daughter Helen, married Harry Carstarphen, member of an old Hannibal and Ralls County family, and they still live here.





MA-AS-001-438

Office of Historic Preservation, P.O. Box 176, Jefferson City, Missouri 65101

HISTORIC INVENTORY

1 No		4 Present Name(s) Douglass School		1 No			
2 County Marion		5 Other Name(s) 404 Willow					
3 Location of Negatives Hannibal Arts Council							
6 Specific Location Lots 1 through 8, Block 8, Griffith's Addition		16. Thematic Category		2 County Marion			
7 City or Town If Rural, Township & Vicinity Hannibal		17 Date(s) or Period constructed 1884, 1904, 1932					
8 Site Plan with North Arrow		18. Style or Design					
		19. Architect or Engineer		4 Present Name(s) Douglass School			
		20. Contractor or Builder					
		21. Original Use, if apparent school					
9 Coordinates UTM Lat Long		22 Present Use Community Center		5 Other Name(s) 404 Willow			
10 Site: I Building X Structure: I Object I I		23 Ownership Public I Private X					
<table border="1" style="width: 100%; border-collapse: collapse;"> <tr> <td>On National Register?</td> <td>Yes I No X</td> <td>12. Is it Eligible?</td> <td>Yes I No I</td> </tr> </table>		On National Register?	Yes I No X		12. Is it Eligible?	Yes I No I	24. Owner's Name & Address, if known Second Christian Church (Willow Street Christian Church)
On National Register?	Yes I No X	12. Is it Eligible?	Yes I No I				
13 Part of Estab Hist Dist.? Yes I No X		25. Open to Public? Yes X No I					
14. District Potent'l? Yes I No I		26 Local Contact Person or Organization Douglass Community Center		5 Other Name(s) 404 Willow			
15 Name of Established District		27. Other Surveys in Which Included					
42 Further Description of Important Features Original structure is now at center of complex; center of W facade torn out and replaced by windowless brick of different type, but S & E facades fairly intact, with addition of fire escape. Segmental-arched windows, divided by brick pilasters on 2nd floor; corbelled frieze and modillioned cornice; projecting entablature between floors. N wing is 1904 addition, 6 bays long with flat-headed windows 1-over-1 and 6-over-6. One-story 1932		28. No. of Stories two					
43 History and Significance The Douglass School is the last remaining structure from the 1884 school bond issue. Originally it had 8 rooms and cost \$8856. An addition was made in 1904, including a manual training department. The 1923 bond issue included \$23,000 for Douglass including indoor toilets. Another bond issue in 1932 added the combination auditorium-gymnasium. Douglass was the Negro school in Hannibal, organized in 1878 in Douglassville,		29. Basement? Yes X No I		5 Other Name(s) 404 Willow			
44 Description of Environment and Outbuildings One-story brick building with large false gable in original schoolyard is Willow Street Christian Church sanctuary.		30. Foundation Material coursed rubble, concrete					
45 Sources of Information Hagood, <u>Story of Hannibal</u> (1976), passim		31. Wall Construction brick					
46. Prepared by Esley Hamilton		32. Roof Type & Material gabled hip, comp.		5 Other Name(s) 404 Willow			
47. Organization Hannibal Arts Council		33. No. of Bays Front 10 Side 6					
48 Date 8/82		34. Wall Treatment common bond					
49 Revision Date(s)		35. Plan Shape T		5 Other Name(s) 404 Willow			
		36. Changes (Explain in #42) Addition X Altered X Moved I					
		37. Condition Interior Exterior fair					
		38. Preservation Underway? Yes No X		5 Other Name(s) 404 Willow			
		39. Endangered? By What? Yes X No I					
		40. Visible from Public Road? Yes X No I					
		41. Distance from and Frontage on Road		5 Other Name(s) 404 Willow			
		42. Photo					
		43. Photo					

Douglass School
404 Willow

43 Continued.

a section of town on North 8th and 9th Streets. Many outstanding black leaders served on its faculty, among them principal J. H. Pelham, who arranged to bring the Philippine exhibition to the school from the World's Fair of 1904. The Clarence Woodson Post 155, American Legion, was organized here in 1919. A total of 679 students graduated from the beginning until the high school merged with Hannibal High in 1955. The elementary and junior divisions closed in 1959, when the building became a recreation center. The Second Christian Church moved here from 1616 Broadway in 1961 to become in 1972 the Willow Street Christian Church. The new sanctuary was dedicated in 1974.

42 Continued.

addition to S in WPA style 6 bays divided by pilaster strips with stepped parapet.



