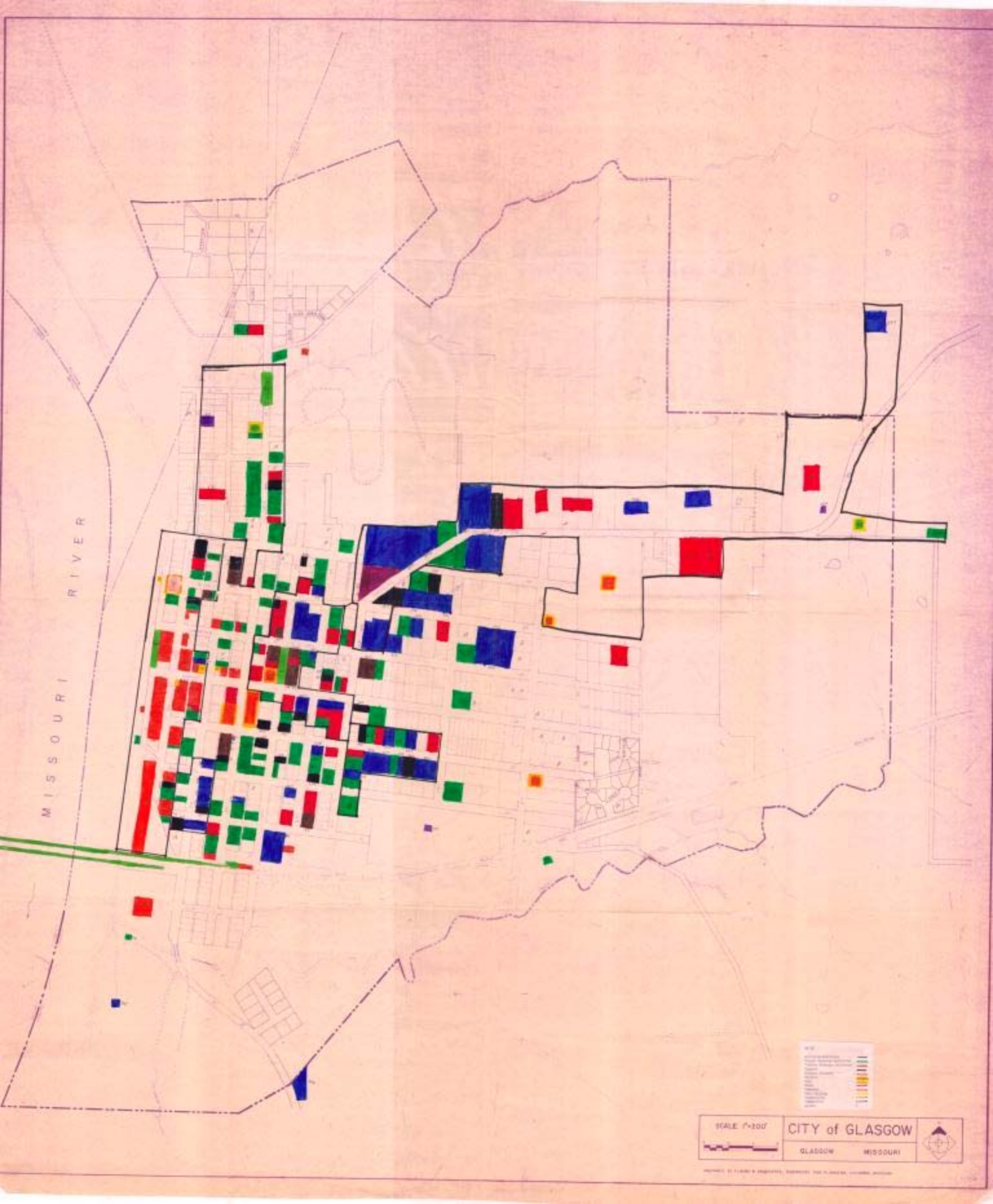
MISSOURI RIVER
SCALE 1"=200'
CITY of GLASGOW
GLASGOW MISSOURI

MISSOURI OFFICE OF HISTORIC PRESERVATION

ARCHITECTURAL/HISTORIC INVENTORY SURVEY FORM

1. NO. 43

2. COUNTY Howard

3. LOCATION OF NEGATIVES GAP&HS

4. PRESENT LOCAL NAME(S) OR DESIGNATION(S)
Olendorff Residence

5. OTHER NAME(S)

6. SPECIFIC LEGAL LOCATION TOWNSHIP 51N RANGE 17W SECTION 17
IF CITY OR TOWN, STREET ADDRESS
300 First Street

7. CITY OR TOWN IF RURAL, VICINITY
Glasgow

8. DESCRIPTION OF LOCATION

9. COORDINATES UTM
LAT
LONG

10. SITE ( ) STRUCTURE ( )
BUILDING (X) OBJECT ( )

11. ON NATIONAL REGISTER? YES ( ) NO (X)

12. IS IT ELIGIBLE? YES ( ) NO (X)

13. PART OF ESTAB. HIST. DISTRICT? YES ( ) NO (X)

14. DISTRICT POTENTIAL? YES (X) NO ( )

15. NAME OF ESTABLISHED DISTRICT
N/A

16. THEMATIC CATEGORY
Missouri Vernacular

17. DATE(S) OR PERIOD
1922-1935

18. STYLE OR DESIGN
Vernacular

19. ARCHITECT OR ENGINEER
Unknown

20. CONTRACTOR OR BUILDER
Unknown

21. ORIGINAL USE, IF APPARENT
House

22. PRESENT USE
House

23. OWNERSHIP PUBLIC ( ) PRIVATE (X)

24. OWNER'S NAME AND ADDRESS IF KNOWN
Raymond Olendorff
300 First St.-Glasgow, MO 65254

25. OPEN TO PUBLIC? YES ( ) NO (X)

26. LOCAL CONTACT PERSON OR ORGANIZATION
GAP&HS

27. OTHER SURVEYS IN WHICH INCLUDED
None

28. NO. OF STORIES 1

29. BASEMENT? YES ( ) NO (X)

30. FOUNDATION MATERIAL
Covered--unknown

31. WALL CONSTRUCTION
frame

32. ROOF TYPE AND MATERIAL
asbestos shingle/gabl

33. NO. OF BAYS FRONT 3 · SIDE 2

34. WALL TREATMENT
asbestos siding

35. PLAN SHAPE rectangular

36. CHANGES (EXPLAIN IN NO. 42) ADDITION (X) ALTERED (X) MOVED ( )

37. CONDITION
INTERIOR
EXTERIOR fair

38. PRESERVATION UNDERWAY? YES (X) NO ( )

39. ENDANGERED? BY WHAT? YES ( ) NO (X)

40. VISIBLE FROM PUBLIC ROAD? YES (X) NO ( )

41. DISTANCE FROM AND FRONTAGE ON ROAD

42. FURTHER DESCRIPTION OF IMPORTANT FEATURES

This simple vernacular one story house features a gable roofline with a chimney piercing the roof near the right center. There is a front door with a hood overhead in a modified pediment style. Awnings cover the front windows. A rear porch has been enclosed. The house sits close to Highway 240.

PHOTO MUST BE PROVIDED

43. HISTORY AND SIGNIFICANCE

This is an excellent example of how purely visual dating can be deceiving. In visual terms this house should be about 20-50 years older than the Sanborn Map proclaims. There was an older house on the lot, but this small structure has always been in the shadow of the large grain elevators directly across the street.

44. DESCRIPTION OF ENVIRONMENT AND OUTBUILDINGS

There is a rusticated concrete retaining wall running in fron of the house. The house sits almost on the Highway, a fact even more strange when examination proves the highway was there first and not vice versa as it visually appears.

45. SOURCES OF INFORMATION
1. 1885-1935 Sanborn Maps

46. PREPARED BY
M. Mc icker & S. Korte

47. ORGANIZATION
GAP&HS

48. DATE 5/8/88

49. REVISION DATE(S) -

RETURN THIS FORM WHEN COMPLETED TO: OFFICE OF HISTORIC PRESERVATION
P.O. BOX 176
JEFFERSON CITY, MISSOURI 65102

IF ADDITIONAL SPACE IS NEEDED, ATTACH

43
Howard
Olendorff Residence
51N
17W
17



MISSOURI OFFICE OF HISTORIC PRESERVATION

ARCHITECTURAL/HISTORIC INVENTORY SURVEY FORM

1. MO

2. COUNTY: Howard

3. LOCATION OF NEGATIVES: GAP&HS

4. PRESENT LOCAL NAME(S) OR DESIGNATION(S): Stallman M.F.A. Oil Station

5. OTHER NAME(S):

6. SPECIFIC LEGAL LOCATION: TOWNSHIP 51N RANGE 17W SECTION 17
IF CITY OR TOWN, STREET ADDRESS: 302 First Street

7. CITY OR TOWN / IF RURAL, VICINITY: Glasgow

8. DESCRIPTION OF LOCATION:

9. COORDINATES: UTM
LAT
LONG

10. SITE ( ) STRUCTURE ( )
BUILDING (X) OBJECT ( )

11. ON NATIONAL REGISTER? YES ( ) NO (X)

12. IS IT ELIGIBLE? YES ( ) NO (X)

13. PART OF ESTAB. HIST. DISTRICT? YES ( ) NO (X)

14. DISTRICT POTENTIAL? YES (X) NO ( )

15. NAME OF ESTABLISHED DISTRICT: N/A

16. THEMATIC CATEGORY: Commerce

17. DATE(S) OR PERIOD: 1922-1935

18. STYLE OR DESIGN: Vernacular

19. ARCHITECT OR ENGINEER: Unknown

20. CONTRACTOR OR BUILDER: Unknown

21. ORIGINAL USE, IF APPARENT: gas station

22. PRESENT USE: gas station

23. OWNERSHIP: PUBLIC ( ) PRIVATE (X)

24. OWNER'S NAME AND ADDRESS IF KNOWN:
Stallman MFA
302 First St.-Glasgow, MO 65254

25. OPEN TO PUBLIC? YES (X) NO ( )

26. LOCAL CONTACT PERSON OR ORGANIZATION: GAP&HS

27. OTHER SURVEYS IN WHICH INCLUDED:
None

28. NO. OF STORIES: 1

29. BASEMENT? YES ( ) NO (X)

30. FOUNDATION MATERIAL: concrete

31. WALL CONSTRUCTION: frame

32. ROOF TYPE AND MATERIAL: asbestos shingle/gable

33. NO. OF BAYS FRONT 2 · SIDE 1

34. WALL TREATMENT: horizontal clapboard

35. PLAN SHAPE: rectangular

36. CHANGES (EXPLAIN IN NO. 42) ADDITION (X) ALTERED (X) MOVED ( )

37. CONDITION INTERIOR: ____ EXTERIOR: good

38. PRESERVATION UNDERWAY? YES (X) NO ( )

39. ENDANGERED? BY WHAT? YES ( ) NO (X)

40. VISIBLE FROM PUBLIC ROAD? YES (X) NO ( )

41. DISTANCE FROM AND FRONTAGE ON ROAD:

42. FURTHER DESCRIPTION OF IMPORTANT FEATURES

The original portion of the building is the center section. It features a rectangular building with a gable pediment extending out over the gas tanks. Supported now by metal posts, the gable contains boxed returns and horizontal clapboarding. There is also clapboarding on the visible sections of the original building. Additions have been made to both sides. Washington Street has been closed and

PHOTO MUST BE PROVIDED

43. HISTORY AND SIGNIFICANCE

The 1935 Sanborn Map calls this building a "filling station" and it still retains that business. It is another example of the commercial buildings being used for the original purpose.

44. DESCRIPTION OF ENVIRONMENT AND OUTBUILDINGS

The building sits against a steep hill that rises abruptly behind. The highway curves so this building fills almost all the vaailable space.

45. SOURCES OF INFORMATION

1. 1885-1935 Sanborn Maps

46. PREPARED BY: M. McVicker & S. Korte

47. ORGANIZATION: GAP&HS

48. DATE: 5/8/88

49. REVISION DATE(S): -

RETURN THIS FORM WHEN COMPLETED TO: OFFICE OF HISTORIC PRESERVATION
P.O. BOX 176
JEFFERSON CITY, MISSOURI 65102

* ADDITIONAL SPACE IS NEEDED, ATTACH

42 Howard Stallman M.F.A. Oil Station 51N 17W 17

42. the north (left) addition extends into the street area.


Multi-Mile
TIRES
UNLEADED
NO SMOKING
REGULAR

MISSOURI OFFICE OF HISTORIC PRESERVATION

ARCHITECTURAL/HISTORIC INVENTORY SURVEY FORM

1. NO.
308

2. COUNTY
Howard

3. LOCATION OF NEGATIVES
GAP&HS

4. PRESENT LOCAL NAME(S) OR DESIGNATION(S)
Zeltner Residence

5. OTHER NAME(S)

6. SPECIFIC LEGAL LOCATION
TOWNSHIP 51N RANGE 17W SECTION 17
IF CITY OR TOWN, STREET ADDRESS
306 First Street

7. CITY OR TOWN IF RURAL, VICINITY
Glasgow

8. DESCRIPTION OF LOCATION

9. COORDINATES UTM
LAT
LONG

10. SITE( ) STRUCTURE( )
BUILDING (X) OBJECT( )

11. ON NATIONAL REGISTER? YES( ) NO(X)

12. IS IT ELIGIBLE? YES( ) NO(X)

13. PART OF ESTAB. HIST. DISTRICT? YES( ) NO(X)

14. DISTRICT POTENTIAL? YES(X) NO( )

15. NAME OF ESTABLISHED DISTRICT
N/A

16. THEMATIC CATEGORY
Bungalow

17. DATE(S) OR PERIOD
1922-1936

18. STYLE OR DESIGN
Vernacular

19. ARCHITECT OR ENGINEER
Unknown

20. CONTRACTOR OR BUILDER
Unknown

21. ORIGINAL USE, IF APPARENT
House

22. PRESENT USE
House

23. OWNERSHIP PUBLIC( ) PRIVATE(X)

24. OWNER'S NAME AND ADDRESS IF KNOWN
John Zeltner
Glasgow, MO 65254

25. OPEN TO PUBLIC? YES( ) NO(X)

26. LOCAL CONTACT PERSON OR ORGANIZATION
GAP&HS

27. OTHER SURVEYS IN WHICH INCLUDED
None

28. NO. OF STORIES 1½

29. BASEMENT? YES(X) NO( )

30. FOUNDATION MATERIAL
concrete

31. WALL CONSTRUCTION
frame

32. ROOF TYPE AND MATERIAL
asphalt shingle/gable

33. NO. OF BAYS
FRONT 3 · SIDE 4

34. WALL TREATMENT
horizontal clapboard

35. PLAN SHAPE rectangle

36. CHANGES (EXPLAIN IN NO. 42) ADDITION( ) ALTERED(X) MOVED( )

37. CONDITION
INTERIOR
EXTERIOR good

38. PRESERVATION UNDERWAY? YES(X) NO( )

39. ENDANGERED? BY WHAT? YES( ) NO(X)

40. VISIBLE FROM PUBLIC ROAD? YES(X) NO( )

41. DISTANCE FROM AND FRONTAGE ON ROAD

42. FURTHER DESCRIPTION OF IMPORTANT FEATURES

This typical bungalow features a high gable with abbreviated second story. A window is centered in the gables. The front facade features an enclosed porch with truncated hip roof joining to the main block. The porch appears to have been a screened porch at one time. Adjacent to the house to the right front is a concrete block single car garage with double wooden doors. It was built before 1935.

PHOTO MUST BE PROVIDED

43. HISTORY AND SIGNIFICANCE

This house is so simple that it escaped detection until the final check of the town with the map, hence its high number. It is typical of the houses built in Glasgow and has always been in the shadow of the big grain elevators across the highway.

44. DESCRIPTION OF ENVIRONMENT AND OUTBUILDINGS

There is a rusticated concrete block retaining wall on the front and side leading to the garage which must be original to the house.

45. SOURCES OF INFORMATION
1. 1885-1935 Sanborn Map

46. PREPARED BY
M. McVicker & S. Korte

47. ORGANIZATION
GAP&HS

48. DATE
5/8/88

49. REVISION DATE(S)
-

RETURN THIS FORM WHEN COMPLETED TO: OFFICE OF HISTORIC PRESERVATION
P.O. BOX 176
JEFFERSON CITY, MISSOURI 65102

308 Howard Zeltner Residence 51N 17W 17



MISSOURI OFFICE OF HISTORIC PRESERVATION

ARCHITECTURAL/HISTORIC INVENTORY SURVEY FORM

1. NO.
41

2. COUNTY
Howard

3. LOCATION OF NEGATIVES
GAP&HS

4. PRESENT LOCAL NAME(S) OR DESIGNATION(S)
Schaefer Residence

5. OTHER NAME(S)

6. SPECIFIC LEGAL LOCATION
TOWNSHIP 51N RANGE 17W SECTION 17
IF CITY OR TOWN, STREET ADDRESS
308 First Street

7. CITY OR TOWN IF RURAL, VICINITY
Glasgow

8. DESCRIPTION OF LOCATION

9. COORDINATES UTM
LAT
LONG

10. SITE ( ) STRUCTURE ( )
BUILDING (X) OBJECT ( )

11. ON NATIONAL REGISTER? YES ( ) NO (X)

12. IS IT ELIGIBLE? YES ( ) NO (X)

13. PART OF ESTAB. HIST. DISTRICT? YES ( ) NO (X)

14. DISTRICT POTENTIAL? YES (X) NO ( )

15. NAME OF ESTABLISHED DISTRICT
N/A

16. THEMATIC CATEGORY
Missouri Vernacular

17. DATE(S) OR PERIOD
1900-1910

18. STYLE OR DESIGN
Vernacular

19. ARCHITECT OR ENGINEER
Unknown

20. CONTRACTOR OR BUILDER
Unknown

21. ORIGINAL USE, IF APPARENT
House

22. PRESENT USE
House

23. OWNERSHIP PUBLIC ( ) PRIVATE (X)

24. OWNER'S NAME AND ADDRESS IF KNOWN
Steve & Mary Lou Schaefer, Jr.
308 First St.-Glasgow, MO 65254

25. OPEN TO PUBLIC? YES ( ) NO (X)

26. LOCAL CONTACT PERSON OR ORGANIZATION
GAP&HS

27. OTHER SURVEYS IN WHICH INCLUDED
None

28. NO. OF STORIES 1½

29. BASEMENT? YES (X) NO ( )

30. FOUNDATION MATERIAL
concrete

31. WALL CONSTRUCTION
frame

32. ROOF TYPE AND MATERIAL
asphalt shingle/gable

33. NO. OF BAYS
FRONT 3 · SIDE 3

34. WALL TREATMENT
horizontal clapboard

35. PLAN SHAPE rectangular

36. CHANGES (EXPLAIN IN NO. 42) ADDITION ( ) ALTERED (X) MOVED ( )

37. CONDITION
INTERIOR
EXTERIOR good

38. PRESERVATION UNDERWAY? YES ( ) NO (X)

39. ENDANGERED? BY WHAT? YES ( ) NO (X)

40. VISIBLE FROM PUBLIC ROAD? YES (X) NO ( )

41. DISTANCE FROM AND FRONTAGE ON ROAD

42. FURTHER DESCRIPTION OF IMPORTANT FEATURES

This simple frame rectangular house features a high gable roof so there is an abbreviated second story with windows in the center of the gable on each end. On the extreme right of the front facade and the extreme left of the right (south) elevation, a triptych of windows forms a sunroom. There is a hood over the entrance door and a single car garage projecting out from the basement.

PHOTO MUST BE PROVIDED

43. HISTORY AND SIGNIFICANCE

The Sanborn Map shows a front porch on this building through 1935. This helps explain the awkward proportions of the hood over the entrance door. The sunroom is a nice touch to this simple house.

44. DESCRIPTION OF ENVIRONMENT AND OUTBUILDINGS

There is an ashular stone retaining wall in front and along the right side of the property. The house faces west to Highway 240.

45. SOURCES OF INFORMATION
1. 1885-1935 Sanborn Maps

46. PREPARED BY
M. McVicker & S. Korte

47. ORGANIZATION
GAP&HS

48. DATE
5/8/88

49. REVISION DATE(S)
-

RETURN THIS FORM WHEN COMPLETED TO: OFFICE OF HISTORIC PRESERVATION
P.O. BOX 176
JEFFERSON CITY, MISSOURI 65102
PH. 314-751-4096

IF ADDITIONAL SPACE IS NEEDED, ATTACH SEPARATE SHEET(S) TO THIS FORM

41 Howard Schaefer Residence 51N 17W 17



MISSOURI OFFICE OF HISTORIC PRESERVATION

ARCHITECTURAL/HISTORIC INVENTORY SURVEY FORM

1. NO.
40

2. COUNTY
Howard

3. LOCATION OF NEGATIVES
GAP&HS

4. PRESENT LOCAL NAME(S) OR DESIGNATION(S)
Spires Residence

5. OTHER NAME(S)

6. SPECIFIC LEGAL LOCATION
TOWNSHIP 51N RANGE 17W SECTION 17
IF CITY OR TOWN, STREET ADDRESS
314 First Street

7. CITY OR TOWN IF RURAL, VICINITY
Glasgow

8. DESCRIPTION OF LOCATION

9. COORDINATES UTM
LAT
LONG

10. SITE ( ) STRUCTURE ( )
BUILDING (X) OBJECT ( )

11. ON NATIONAL REGISTER? YES ( ) NO (X)

12. IS IT ELIGIBLE? YES ( ) NO (X)

13. PART OF ESTAB. HIST. DISTRICT? YES ( ) NO (X)

14. DISTRICT POTENTIAL? YES (X) NO ( )

15. NAME OF ESTABLISHED DISTRICT
N/A

16. THEMATIC CATEGORY
Missouri Vernacular

17. DATE(S) OR PERIOD
1900-1910

18. STYLE OR DESIGN
Vernacular

19. ARCHITECT OR ENGINEER
Unknown

20. CONTRACTOR OR BUILDER
Unknown

21. ORIGINAL USE, IF APPARENT
House

22. PRESENT USE
House

23. OWNERSHIP PUBLIC ( ) PRIVATE (X)

24. OWNER'S NAME AND ADDRESS IF KNOWN
Fthel Spires
314 First St.-Glasgow, MO 65254

25. OPEN TO PUBLIC? YES ( ) NO (X)

26. LOCAL CONTACT PERSON OR ORGANIZATION
GAP&HS

27. OTHER SURVEYS IN WHICH INCLUDED
None

28. NO. OF STORIES 1

29. BASEMENT? YES (X) NO ( )

30. FOUNDATION MATERIAL
Covered--unknown

31. WALL CONSTRUCTION
frame

32. ROOF TYPE AND MATERIAL
asphalt shingle/cross gable

33. NO. OF BAYS FRONT 3 SIDE 3

34. WALL TREATMENT
asbestos siding

35. PLAN SHAPE L

36. CHANGES (EXPLAIN IN NO. 42) ADDITION (X) ALTERED (X) MOVED ( )

37. CONDITION
INTERIOR
EXTERIOR fair

38. PRESERVATION UNDERWAY? YES (X) NO ( )

39. ENDANGERED? BY WHAT? YES ( ) NO (X)

40. VISIBLE FROM PUBLIC ROAD? YES (X) NO ( )

41. DISTANCE FROM AND FRONTAGE ON ROAD

42. FURTHER DESCRIPTION OF IMPORTANT FEATURES

This vernacular frame house features a front facade with a porch on the right half. Victorian turned columns remain in place holding the lean to roof to the main block. Because of the steepness of the hillside the porch is entered from the south end, not typical of most homes of this style. Under the left front gable there is a single car garage with wooden doors. To the rear porches have been

PHOTO MUST BE PROVIDED

43. HISTORY AND SIGNIFICANCE

By the time this house was under construction there was already a mill opposite on the Missouri River so this was not a choice location. The smallness of the dwelling shows that it was built as a modest home. The Sanborn Maps cover this block and make this house useful in dating other houses in Glasgow.

44. DESCRIPTION OF ENVIRONMENT AND OUTBUILDINGS

The house sits on the east side of Highway 240. Because of the traffic congestion in this area, there is little room in front of the structure.

45. SOURCES OF INFORMATION
1. 1885-1935 Sanborn Map

46. PREPARED BY
M. McVicker & S. Korte

47. ORGANIZATION
GAP&HS

48. DATE
5/7/88

49. REVISION DATE(S)
-

RETURN THIS FORM WHEN COMPLETED TO: OFFICE OF HISTORIC PRESERVATION
P.O. BOX 176
JEFFERSON CITY, MISSOURI 65102
PH. 314-751-4096

IF ADDITIONAL SPACE IS NEEDED, ATTACH SEPARATE SHEET(S) TO THIS FORM

40 Howard Spires Residence 51N 17W T/R



MISSOURI OFFICE OF HISTORIC PRESERVATION

ARCHITECTURAL/HISTORIC INVENTORY SURVEY FORM

1. NO.
44

2. COUNTY
Howard

3. LOCATION OF NEGATIVES
GAP&HS

4. PRESENT LOCAL NAME(S) OR DESIGNATION(S)
Glasgow Cooperative

5. OTHER NAME(S)
M.F.A. Cooperative

6. SPECIFIC LEGAL LOCATION
TOWNSHIP 51N RANGE 17W SECTION 17

IF CITY OR TOWN, STREET ADDRESS
324 First Street

7. CITY OR TOWN IF RURAL, VICINITY
Glasgow

8. DESCRIPTION OF LOCATION

9. COORDINATES UTM
LAT
LONG

10. SITE ( ) STRUCTURE ( )
BUILDING (X) OBJECT ( )

11. ON NATIONAL REGISTER? YES ( ) NO (X)

12. IS IT ELIGIBLE? YES ( ) NO (X)

13. PART OF ESTAB. HIST. DISTRICT? YES ( ) NO (X)

14. DISTRICT POTENTIAL? YES (X) NO ( )

15. NAME OF ESTABLISHED DISTRICT
N/A

16. THEMATIC CATEGORY
Commerce

17. DATE(S) OR PERIOD
First part--1916

18. STYLE OR DESIGN
Functional

19. ARCHITECT OR ENGINEER
Unknown

20. CONTRACTOR OR BUILDER
Unknown

21. ORIGINAL USE, IF APPARENT
Grain elevator

22. PRESENT USE
Grain elevator

23. OWNERSHIP PUBLIC ( ) PRIVATE (X)

24. OWNER'S NAME AND ADDRESS IF KNOWN
Glasgow Cooperative
Glasgow, MO 65254

25. OPEN TO PUBLIC? YES (X) NO ( )

26. LOCAL CONTACT PERSON OR ORGANIZATION
GAP&HS

27. OTHER SURVEYS IN WHICH INCLUDED
None

28. NO. OF STORIES 5

29. BASEMENT? YES ( ) NO (X)

30. FOUNDATION MATERIAL
concrete

31. WALL CONSTRUCTION
frame

32. ROOF TYPE AND MATERIAL
metal/gable & hip

33. NO. OF BAYS FRONT 2 SIDE N/A

34. WALL TREATMENT
metal siding

35. PLAN SHAPE rectangular

36. CHANGES (EXPLAIN IN NO. 42) ADDITION (X) ALTERED ( ) MOVED ( )

37. CONDITION
INTERIOR excellent
EXTERIOR excellent

38. PRESERVATION UNDERWAY? YES (X) NO ( )

39. ENDANGERED? BY WHAT? YES ( ) NO (X)

40. VISIBLE FROM PUBLIC ROAD? YES (X) NO ( )

41. DISTANCE FROM AND FRONTAGE ON ROAD

42. FURTHER DESCRIPTION OF IMPORTANT FEATURES
This grain elevator lies in the middle of a row of tall concrete grain silos on the banks of the Missouri River for loading the grain onto barges. The elevator portion is 5 stories tall while there is a one story addition with truncated hip roof to the east for dumping trucks onto the grain elevator. The original portion is dwarfed by the later concrete silos. The entire building is covered in barn metal.

PHOTO MUST BE PROVIDED

43. HISTORY AND SIGNIFICANCE
This site has been a milling company or place to store grain for over a century. The 1885 map shows the Harrison, Marr and Company Mill on the site. In fact, the mill was established in 1841 on the site. Flour was sent to St. Louis, New Orleans and other towns. The first mill burned and was re-built in a larger capacity. By 1893 the firm was known as Glasgow Milling Company. The elevator section was added to the south end of the mill in 1916 according to the Sanborn Map. Ironically the older portions of the building have been removed for more elevators that can be reached by this 1916 addition. The elevator burned in the 1940's, but was re-built using the same plan as the original except for a top gable

44. DESCRIPTION OF ENVIRONMENT AND OUTBUILDINGS
The elevator sits on the banks of the Missouri River and immediately adjacent to Highway 240.

45. SOURCES OF INFORMATION
1. 1885-1935 Sanborn Maps

46. PREPARED BY
M. Mc icker & S. Korte

47. ORGANIZATION
GAP&HS

48. DATE 5/8/88

49. REVISION DATE(S) -

RETURN THIS FORM WHEN COMPLETED TO: OFFICE OF HISTORIC PRESERVATION
P.O. BOX 176
JEFFERSON CITY, MISSOURI 65102
314-751-4096

IF ADDITIONAL SPACE IS NEEDED, ATTACH SEPARATE SHEET(S) TO THIS FORM

1. NO 44
2. COUNTY Howard
3. PRESENT LOCAL NAME(S) OR DESIGNATION(S) Glasgow Cooperative
4. OTHER NAME(S) M.F.A.
5. TOWNSHIP 51N
6. RANGE 17W
7. SECTION 17

43. above the entire structure. The M.F.A. was founded in 1917 and by 1935 farm cooperatives were bringing relief to farmers hurt in the Great Depression. The 1935 Sanborn Map shows the Glasgow Milling company as the Galsgow Cooperative. The company still has an excellent average and has never lost money. For years it has been one of the premiere elevators in the M.F.A. system. Still a farmer owned cooperative, the elevator now stretches along the Missouri River through most of southern Glasgow.

45. Lewis Library Archives, Glasgow, Missouri
Interview with Don Harshbarger, past National Board Member of M.F.A.
1883 History of Howard and Cooper Counties, Missouri



Photo noted
Charles Brucker, Mgr.
Gleason Cooperative
Elevator
Capacity 100,000
bushels
Donated 1953



Flanagan Milling Co - from a postcard mailed 1909
This bldg burned in 1940 & rebuilt same style



MISSOURI OFFICE OF HISTORIC PRESERVATION

ARCHITECTURAL/HISTORIC INVENTORY SURVEY FORM

1. 39

2. COUNTY: Howard

3. LOCATION OF NEGATIVES: GAP&HS

4. PRESENT LOCAL NAME(S) OR DESIGNATION(S): Olendorf's Seed Company

5. OTHER NAME(S):

8. SPECIFIC LEGAL LOCATION: TOWNSHIP 51N RANGE 17W SECTION 17
IF CITY OR TOWN, STREET ADDRESS: 324 First Street

7. CITY OR TOWN IF RURAL, VICINITY: Glasgow

8. DESCRIPTION OF LOCATION:

9. COORDINATES UTM
LAT
LONG

10. SITE ( ) STRUCTURE ( )
BUILDING (X) OBJECT ( )

11. ON NATIONAL REGISTER? YES ( ) NO (X)

12. IS IT ELIGIBLE? YES ( ) NO (X)

13. PART OF ESTAB. HIST. DISTRICT? YES ( ) NO (X)

14. DISTRICT POTENTIAL? YES (X) NO ( )

15. NAME OF ESTABLISHED DISTRICT: N/A

16. THEMATIC CATEGORY: Commerce

17. DATE(S) OR PERIOD: 19 -19

18. STYLE OR DESIGN: Vernacular

19. ARCHITECT OR ENGINEER: Unknown

20. CONTRACTOR OR BUILDER: Unknown

21. ORIGINAL USE, IF APPARENT: auto repair garage

22. PRESENT USE: Farm cooperative building

23. OWNERSHIP: PUBLIC ( ) PRIVATE (X)

24. OWNER'S NAME AND ADDRESS IF KNOWN:
Glasgow Cooperative
Glasgow, MO 65254

25. OPEN TO PUBLIC? YES ( ) NO (X)

26. LOCAL CONTACT PERSON OR ORGANIZATION: GAP&HS

27. OTHER SURVEYS IN WHICH INCLUDED: None

28. NO. OF STORIES: 1

29. BASEMENT? YES ( ) NO (X)

30. FOUNDATION MATERIAL: covered--unknown

31. WALL CONSTRUCTION: brick

32. ROOF TYPE AND MATERIAL: flat/tar/false front

33. NO. OF BAYS FRONT 8 SIDE 10

34. WALL TREATMENT: common bond

35. PLAN SHAPE: rectangular

36. CHANGES (EXPLAIN IN NO. 42) ADDITION ( ) ALTERED (X) MOVED ( )

37. CONDITION
INTERIOR
EXTERIOR: good

38. PRESERVATION UNDERWAY? YES (X) NO ( )

39. ENDANGERED? BY WHAT? YES ( ) NO (X)

40. VISIBLE FROM PUBLIC ROAD? YES (X) NO ( )

41. DISTANCE FROM AND FRONTAGE ON ROAD

42. FURTHER DESCRIPTION OF IMPORTANT FEATURES

The function of this building is still apparant in the use of overhead doors opening large enough for cars. The building is strictly functional on all four sides. There is no decoration except for a slight rounding of the window arches and door frames. In appearance in purely visual terms this structure could have been constructed 50 years later. The fact that this is a false front is visible only from the south (right) elevation.

PHOTO MUST BE PROVIDED

43. HISTORY AND SIGNIFICANCE

The 1910 Sanborn Map shows this lot as empty. By 1922 this structure occupied the space. The garage boasted steel trusses which allowed the maximum use of open space in the building and could hold 15 cars; not nearly as many as Nievert and Son with 40 down the street. In 1935 it was not used for "auto repairing".

44. DESCRIPTION OF ENVIRONMENT AND OUTBUILDINGS

The building sits back into a steep hill that climbs from the Missouri River. It totally fills the lot and is right on Highway 240.

45. SOURCES OF INFORMATION

1. 1885-1935 Sanborn Map

46. PREPARED BY: M. McVicker & S. Korte

47. ORGANIZATION: GAP&HS

48. DATE: 5/8/88

49. REVISION DATE(S): -

RETURN THIS FORM WHEN COMPLETED TO: OFFICE OF HISTORIC PRESERVATION
P.O. BOX 176
JEFFERSON CITY, MISSOURI 65102
PH. 314-751-4096

IF ADDITIONAL SPACE IS NEEDED, ATTACH SEPARATE SHEET(S) TO THIS FORM

39 Howard Olendorff's Seed Company 51N 17W 17



MISSOURI OFFICE OF HISTORIC PRESERVATION

ARCHITECTURAL/HISTORIC INVENTORY SURVEY FORM

1. NO.
36

2. COUNTY
Howard

3. LOCATION OF NEGATIVES
GAP&HS

4. PRESENT LOCAL NAME(S) OR DESIGNATION(S)
Retaining Wall

5. OTHER NAME(S)
Feed Store & Sale Barn

6. SPECIFIC LEGAL LOCATION
TOWNSHIP 51N RANGE 17W SECTION 17
IF CITY OR TOWN, STREET ADDRESS
400 Block of First Street

7. CITY OR TOWN IF RURAL, VICINITY
Glasgow

8. DESCRIPTION OF LOCATION

9. COORDINATES UTM
LAT
LONG

10. SITE ( ) STRUCTURE ( )
BUILDING ( ) OBJECT (X)

11. ON NATIONAL REGISTER? YES ( ) NO (X)

12. IS IT ELIGIBLE? YES ( ) NO (X)

13. PART OF ESTAB. HIST. DISTRICT? YES ( ) NO (X)

14. DISTRICT POTENTIAL? YES (X) NO ( )

15. NAME OF ESTABLISHED DISTRICT
N/A

16. THEMATIC CATEGORY
Commerce

17. DATE(S) OR PERIOD
1900-1910

18. STYLE OR DESIGN
Vernacular

19. ARCHITECT OR ENGINEER
Unknown

20. CONTRACTOR OR BUILDER
Unknown

21. ORIGINAL USE, IF APPARENT
feed store & sale barn

22. PRESENT USE
retaining wall

23. OWNERSHIP PUBLIC (X) PRIVATE ( )

24. OWNER'S NAME AND ADDRESS IF KNOWN
City of Glasgow
City Hall-Glasgow, MO 65254

25. OPEN TO PUBLIC? YES (X) NO ( )

26. LOCAL CONTACT PERSON OR ORGANIZATION
GAP&HS

27. OTHER SURVEYS IN WHICH INCLUDED
None

28. NO. OF STORIES N/A

29. BASEMENT? YES (X) NO ( )

30. FOUNDATION MATERIAL
ashular stone

31. WALL CONSTRUCTION
ashular stone

32. ROOF TYPE AND MATERIAL
N/A

33. NO. OF BAYS FRONT N/A SIDE N/A

34. WALL TREATMENT
ashular stone

35. PLAN SHAPE square

36. CHANGES (EXPLAIN IN NO. 42) ADDITION ( ) ALTERED (X) MOVED ( )

37. CONDITION
INTERIOR ruin
EXTERIOR ruin

38. PRESERVATION UNDERWAY? YES (X) NO ( )

39. ENDANGERED? BY WHAT? YES ( ) NO (X)

40. VISIBLE FROM PUBLIC ROAD? YES (X) NO ( )

41. DISTANCE FROM AND FRONTAGE ON ROAD

42. FURTHER DESCRIPTION OF IMPORTANT FEATURES

This is the basement of a feed store and combination sale barn. Although the store has been removed the basement wall and side have been incorporated into a retaining wall along the west side of Highway 240 (First Street) in the 400 block.

PHOTO MUST BE PROVIDED

43. HISTORY AND SIGNIFICANCE

The feed store was constructed between 1900 and 1910. It had a sale barn and stable attached to the north, but this actual portion was vacant in 1910. By 1922 Nievert and Son had built in the next block to the north and the Sanborn Map calls this building feed storage and sale barn. There is no reference to a stable. By 1935 the sale barn has been demolished and this structure is called feed/ware headquarters. One cannot help but contrast the differences in this building and the next door Nievert and Son car dealership. Built in the same decade, they suffered entirely different existences. The building based

44. DESCRIPTION OF ENVIRONMENT AND OUTBUILDINGS

The retaining wall is best seen from the Water Street side.

45. SOURCES OF INFORMATION

1. 1885-1935 Sanborn Maps

46. PREPARED BY
M. McVicker & S. Korte

47. ORGANIZATION
GAP&HS

48. DATE
5/18/88

49. REVISION DATE(S)
-

RETURN THIS FORM WHEN COMPLETED TO: OFFICE OF HISTORIC PRESERVATION
P.O. BOX 176
JEFFERSON CITY, MISSOURI 65102

IF ADDITIONAL SPACE IS NEEDED, ATTACH

36 Howard Retaining Wall Feed Store 51N 17W 17

43. upon agriculture and traditional methods is no longer in existence while the building that met the challenges of that day is still functional and a town showpiece. Because of this differentiation so close together and the physical remains still present, this wall has been included in the survey.



MISSOURI OFFICE OF HISTORIC PRESERVATION

ARCHITECTURAL/HISTORIC INVENTORY SURVEY FORM

1. NO.
38

2. COUNTY
Howard

3. LOCATION OF NEGATIVES
GAP&HS

4. PRESENT LOCAL NAME(S) OR DESIGNATION(S)
Fitzgerald Residence

5. OTHER NAME(S)

6. SPECIFIC LEGAL LOCATION
TOWNSHIP 51N RANGE 17W SECTION 17
IF CITY OR TOWN, STREET ADDRESS
410 First Street

7. CITY OR TOWN IF RURAL, VICINITY
Glasgow

8. DESCRIPTION OF LOCATION

9. COORDINATES UTM
LAT
LONG

10. SITE ( ) STRUCTURE ( )
BUILDING (X) OBJECT ( )

11. ON NATIONAL REGISTER? YES ( ) NO (X)

12. IS IT ELIGIBLE? YES ( ) NO (X)

13. PART OF ESTAB. HIST. DISTRICT? YES ( ) NO (X)

14. DISTRICT POTENTIAL? YES ( ) NO (X)

15. NAME OF ESTABLISHED DISTRICT
N/A

16. THEMATIC CATEGORY
Missouri Vernacular

17. DATE(S) OR PERIOD
Before 1885

18. STYLE OR DESIGN
Vernacular

19. ARCHITECT OR ENGINEER
Unknown

20. CONTRACTOR OR BUILDER
Unknown

21. ORIGINAL USE, IF APPARENT
House

22. PRESENT USE
House

23. OWNERSHIP PUBLIC ( ) PRIVATE (X)

24. OWNER'S NAME AND ADDRESS IF KNOWN
John Fitzgerald
410 First St.-Glasgow, MO 65254

25. OPEN TO PUBLIC? YES ( ) NO (X)

26. LOCAL CONTACT PERSON OR ORGANIZATION
GAP&HS

27. OTHER SURVEYS IN WHICH INCLUDED
None

28. NO. OF STORIES 1½

29. BASEMENT? YES (X) NO ( )

30. FOUNDATION MATERIAL
stuccoed--unknown

31. WALL CONSTRUCTION
frame

32. ROOF TYPE AND MATERIAL
standing seam metal/

33. NO. OF BAYS
FRONT 3 SIDE 3

34. WALL TREATMENT
vertical wood siding

35. PLAN SHAPE rectangular

36. CHANGES (EXPLAIN IN NO. 42) ADDITION (X) ALTERED (X) MOVED ( )

37. CONDITION
INTERIOR
EXTERIOR poor

38. PRESERVATION UNDERWAY? YES (X) NO ( )

39. ENDANGERED? BY WHAT? YES ( ) NO (X)

40. VISIBLE FROM PUBLIC ROAD? YES (X) NO ( )

41. DISTANCE FROM AND FRONTAGE ON ROAD

42. FURTHER DESCRIPTION OF IMPORTANT FEATURES
This tremendously re-worked house features a stuccoed basement which is a walk in with a front entrance. The second story or first real level no longer contains a door. Vertical wood siding covers the house and the only element of integrity is the standing seam metal roof and the basement windows which are 2 sash, 2 panes per sash. Everything else has been changed. A rear porch has been enclosed.

PHOTO MUST BE PROVIDED

43. HISTORY AND SIGNIFICANCE
The Sanborn Map for 1885 shows this house to be in existence. The only way of identification is by the floor plan and shape. The standing seam metal roof obviously helps in the process, but nothing else remains. Since the survey is supposed to include a record of buildings over 50 years of age, this one is included due to its location along the main highway through the business district. A side note--the 1893 Sanborn shows this house as something other than a dwelling, but the map is so blurred the label cannot be read

44. DESCRIPTION OF ENVIRONMENT AND OUTBUILDINGS
The house almost abuts a commercial building to the left.

45. SOURCES OF INFORMATION
1. 1885-1935 Sanborn Maps

46. PREPARED BY
M. McVicker & S. Korte

47. ORGANIZATION
GAP&HS

48. DATE
5/8/88

49. REVISION DATE(S)
-

RETURN THIS FORM WHEN COMPLETED TO: OFFICE OF HISTORIC PRESERVATION
P.O. BOX 176
JEFFERSON CITY, MISSOURI 65102

IF ADDITIONAL SPACE IS NEEDED, ATTACH

38 Howard Fitzgerald Residence 51N 17W 17



MISSOURI OFFICE OF HISTORIC PRESERVATION

ARCHITECTURAL/HISTORIC INVENTORY SURVEY FORM

1. NO. 37

2. COUNTY Howard

3. LOCATION OF NEGATIVES GAP&HS

4. PRESENT LOCAL NAME(S) OR DESIGNATION(S)
Fish Beak Saloon and Bruck's Plumbing

5. OTHER NAME(S)

6. SPECIFIC LEGAL LOCATION
TOWNSHIP 51N RANGE 17W SECTION 17
IF CITY OR TOWN, STREET ADDRESS
418 First Street

7. CITY OR TOWN IF RURAL, VICINITY
Glasgow

8. DESCRIPTION OF LOCATION

9. COORDINATES UTM
LAT
LONG

10. SITE ( ) STRUCTURE ( )
BUILDING (X) OBJECT ( )

11. ON NATIONAL REGISTER? YES ( ) NO (X)

12. IS IT ELIGIBLE? YES ( ) NO (X)

13. PART OF ESTAB. HIST. DISTRICT? YES ( ) NO (X)

14. DISTRICT POTENTIAL? YES ( ) NO (X)

15. NAME OF ESTABLISHED DISTRICT
N/A

16. THEMATIC CATEGORY
Commerce

17. DATE(S) OR PERIOD
After 1935

18. STYLE OR DESIGN
Modern/Faunctional

19. ARCHITECT OR ENGINEER
Unknown

20. CONTRACTOR OR BUILDER
Unknown

21. ORIGINAL USE, IF APPARENT

22. PRESENT USE
saloon & plumbing businesses

23. OWNERSHIP PUBLIC ( ) PRIVATE (X)

24. OWNER'S NAME AND ADDRESS IF KNOWN
Fish Beak Saloon
Glasgow, MO 65254

25. OPEN TO PUBLIC? YES (X) NO ( )

26. LOCAL CONTACT PERSON OR ORGANIZATION
GAP&HS

27. OTHER SURVEYS IN WHICH INCLUDED
None

28. NO. OF STORIES 1

29. BASEMENT? YES ( ) NO (X)

30. FOUNDATION MATERIAL
Concrete

31. WALL CONSTRUCTION
Brick

32. ROOF TYPE AND MATERIAL
Flat/tar

33. NO. OF BAYS FRONT 5 SIDE N/A

34. WALL TREATMENT
common bond/shingles

35. PLAN SHAPE rectangular

36. CHANGES (EXPLAIN IN NO. 42) ADDITION ( ) ALTERED (X) MOVED ( )

37. CONDITION
INTERIOR
EXTERIOR fair

38. PRESERVATION UNDERWAY? YES (X) NO ( )

39. ENDANGERED? BY WHAT? YES ( ) NO (X)

40. VISIBLE FROM PUBLIC ROAD? YES (X) NO ( )

41. DISTANCE FROM AND FRONTAGE ON ROAD

42. FURTHER DESCRIPTION OF IMPORTANT FEATURES
This one story commercial structure has been greatly altered. It features common bond brick with three brick rectangles in the top of the front facade. The middle bay has been covered with vertical wood siding. The left two bays on the front feature windows that have been enclosed. There is an overhead garage door in the right part of the front facade.

PHOTO MUST BE PROVIDED

43. HISTORY AND SIGNIFICANCE
This building is listed because every other building in every direction is over 50 years old and thus this one is in the middle of a potential historic district. Although it was not constructed by 1935, its architecture makes it likely that it was in place by 1950. It does however, lack integrity as it has been much altered. Any potential National Register District will have to deal with this structure on First Street.

44. DESCRIPTION OF ENVIRONMENT AND OUTBUILDINGS
The building abuts other commercial buildings potentially eligible for the National Register of Historic Places.

45. SOURCES OF INFORMATION
1. 1935 Sanborn Map

46. PREPARED BY
M. McVicker & S. Korte

47. ORGANIZATION
GAP&HS

48. DATE 5/8/88

49. REVISION DATE(S) -

RETURN THIS FORM WHEN COMPLETED TO: OFFICE OF HISTORIC PRESERVATION
P.O. BOX 176
JEFFERSON CITY, MISSOURI 65102
PH. 314-751-4096

IF ADDITIONAL SPACE IS NEEDED, ATTACH SEPARATE SHEET(S) TO THIS FORM

1. NO. 37
2. COUNTY Howard
4. PRESENT LOCAL NAME(S) OR DESIGNATION(S) Fish Beak Saloon
5. OTHER NAME(S)
6. TOWNSHIP 51N
RANGE 17W
SECTION 17


PEPSI

MISSOURI OFFICE OF HISTORIC PRESERVATION

ARCHITECTURAL/HISTORIC INVENTORY SURVEY FORM

1. NO.
35

2. COUNTY
Howard

3. LOCATION OF NEGATIVES
GAP&HS

4. PRESENT LOCAL NAME(S) OR DESIGNATION(S)
Ruether Chevrolet-Buick

5. OTHER NAME(S)
Nievert and Sons

6. SPECIFIC LEGAL LOCATION
TOWNSHIP 51N RANGE 17W SECTION 17
IF CITY OR TOWN, STREET ADDRESS
501 First Street

7. CITY OR TOWN IF RURAL, VICINITY
Glasgow

8. DESCRIPTION OF LOCATION

9. COORDINATES UTM
LAT
LONG

10. SITE ( ) STRUCTURE ( )
BUILDING (X) OBJECT ( )

11. ON NATIONAL REGISTER? YES ( ) NO (X)

12. IS IT ELIGIBLE? YES ( ) NO (X)

13. PART OF ESTAB. HIST. DISTRICT? YES ( ) NO (X)

14. DISTRICT POTENTIAL? YES (X) NO ( )

15. NAME OF ESTABLISHED DISTRICT
N/A

16. THEMATIC CATEGORY
Commerce

17. DATE(S) OR PERIOD
1910-1922

18. STYLE OR DESIGN
Vernacular

19. ARCHITECT OR ENGINEER
Unknown

20. CONTRACTOR OR BUILDER
Unknown

21. ORIGINAL USE, IF APPARENT
car dealership

22. PRESENT USE
car dealership

23. OWNERSHIP PUBLIC ( ) PRIVATE (X)

24. OWNER'S NAME AND ADDRESS IF KNOWN
Ruether Chevrolet-Buick
503 First St.-Glasgow, MO 65254

25. OPEN TO PUBLIC? YES (X) NO ( )

26. LOCAL CONTACT PERSON OR ORGANIZATION
GAP&HS

27. OTHER SURVEYS IN WHICH INCLUDED
None

28. NO. OF STORIES 1

29. BASEMENT? YES (X) NO ( )

30. FOUNDATION MATERIAL
concrete

31. WALL CONSTRUCTION
brick

32. ROOF TYPE AND MATERIAL
flat/tar

33. NO. OF BAYS
FRONT 3 · SIDE 4

34. WALL TREATMENT
common bond

35. PLAN SHAPE rectangular

36. CHANGES (EXPLAIN IN NO. 42) ADDITION ( ) ALTERED (X) MOVED ( )

37. CONDITION
INTERIOR good
EXTERIOR excellent

38. PRESERVATION UNDERWAY? YES (X) NO ( )

39. ENDANGERED? BY WHAT? YES ( ) NO (X)

40. VISIBLE FROM PUBLIC ROAD? YES (X) NO ( )

41. DISTANCE FROM AND FRONTAGE ON ROAD

42. FURTHER DESCRIPTION OF IMPORTANT FEATURES

This car dealership proves that buildings can be used for extended periods of time for the same business. The front facade was a gallery of windows originally. There are 4 sets of window openings and these have been reduced in size with the addition of metal to the top of the opening. No attempt has been made to disguise the original size and the metal blends well into the space. A similar

PHOTO MUST BE PROVIDED

43. HISTORY AND SIGNIFICANCE

In 1885 a carriage shop occupied this site. A terrible tornado ripped through the town in 1885so when the 1893 Sanborn Map shows the lot empty this further explains old photographs taken the day after the havoc which record views of disaster. Between 1910 and 1922 Nievert and Son built their auto dealership and repair garage on the site. It was an excellent choice as nothing had been re-built since the tornado. The dealership remains in business. The timing of the construction of this building shows the rise in influence of the automobile around World WarI. The building is a large

44. DESCRIPTION OF ENVIRONMENT AND OUTBUILDINGS

The building faces east to Highway 240 and does not abut another structure. It can be entered from Water Street on the rear as well.

45. SOURCES OF INFORMATION
1. 1885-1910 Sanborn Maps 2. Photos in Lewis Library

46. PREPARED BY
M. McVicker & S. Korte

47. ORGANIZATION
GAP&HS

48. DATE
5/8/88

49. REVISION DATE(S)
-

RETURN THIS FORM WHEN COMPLETED TO: OFFICE OF HISTORIC PRESERVATION
P.O. BOX 176
JEFFERSON CITY, MISSOURI 65102

IF ADDITIONAL SPACE IS NEEDED, ATTACH SEPARATE SHEET(S) TO THIS FORM

35 Howard Ruether Chevrolet-Buick Nievert & Son 51N 17W 17

42. window opening is on the south (left) elevation at the front. The door to the sales area is entered through one set of windows. There is also an overhead garage door that allows vehicles into the building from the Highway 240. A brick arch with tile or terra cotta molding forms a semi-circle in the center of the building and is inscribed with the name "Nievert and Son"; the builders and owners when the structure was erected. At the end of this semi-circle terra cotta pilasters form plinths. The top of the building also contains a capstone of terra cotta, there is a molding of terra cotta that is a wide stringcourse and two plinths are in the two ends of the top of the building. The north (right) elevation is blank brick while the south (left) elevation is a plain brick wall back of the first bay which is a repeat of the front facade. Then the brick become strictly functional with double rows of windows, no decoration and the contrast between the form/function debate being argued during this decade in architectural circles really shows. Whichis more important, the decoration of a building and how it appears or the use of the building? As this building shows, it was widely debated during this decade. In modern times a sign has been placed in the front facade through the Nievert and Son emblem.

43. structure. According to the 1922 Sanborn Map it could hold 40 cars. The faith that the Nieverts had in the rise of the automobile proved correct as livery stables all over town folded. Next door a gas station was erected sometime during the same years. The combination of the two--gas station and car dealership were ideal.


GM

MISSOURI OFFICE OF HISTORIC PRESERVATION

ARCHITECTURAL/HISTORIC INVENTORY SURVEY FORM

1. NO.
30

2. COUNTY
Howard

3. LOCATION OF NEGATIVES
GAP&HS

4. PRESENT LOCAL NAME(S) OR DESIGNATION(S)
Glasgow Overlook

5. OTHER NAME(S)
Old Sand Plant

6. SPECIFIC LEGAL LOCATION
TOWNSHIP 51N RANGE 17W SECTION 17
IF CITY OR TOWN, STREET ADDRESS
503 First Street

7. CITY OR TOWN IF RURAL, VICINITY
Glasgow

8. DESCRIPTION OF LOCATION

9. COORDINATES UTM
LAT
LONG

10. SITE ( ) STRUCTURE ( )
BUILDING ( ) OBJECT (X)

11. ON NATIONAL REGISTER? YES ( ) NO (X)

12. IS IT ELIGIBLE? YES ( ) NO (X)

13. PART OF ESTAB. HIST. DISTRICT? YES ( ) NO (X)

14. DISTRICT POTENTIAL? YES ( ) NO (X)

15. NAME OF ESTABLISHED DISTRICT
N/A

16. THEMATIC CATEGORY
Commerce

17. DATE(S) OR PERIOD
1900-1910

18. STYLE OR DESIGN
Ruin

19. ARCHITECT OR ENGINEER
Unknown

20. CONTRACTOR OR BUILDER
Unknown

21. ORIGINAL USE, IF APPARENT
Sand Plant

22. PRESENT USE
Overlook and ruin

23. OWNERSHIP PUBLIC (X) PRIVATE ( )

24. OWNER'S NAME AND ADDRESS IF KNOWN
City of Glasgow
Glasgow, MO 65254

25. OPEN TO PUBLIC? YES (X) NO ( )

26. LOCAL CONTACT PERSON OR ORGANIZATION
GAP&HS

27. OTHER SURVEYS IN WHICH INCLUDED
None

28. NO. OF STORIES N/A

29. BASEMENT? YES (X) NO ( )

30. FOUNDATION MATERIAL
concrete block

31. WALL CONSTRUCTION
concrete block

32. ROOF TYPE AND MATERIAL
N/A

33. NO. OF BAYS FRONT N/A SIDE N/A

34. WALL TREATMENT
concrete block

35. PLAN SHAPE rectangular

36. CHANGES (EXPLAIN IN NO. 42) ADDITION ( ) ALTERED ( ) MOVED ( )

37. CONDITION
INTERIOR ruin
EXTERIOR ruin

38. PRESERVATION UNDERWAY? YES (X) NO ( )

39. ENDANGERED? BY WHAT? YES ( ) NO (X)

40. VISIBLE FROM PUBLIC ROAD? YES (X) NO ( )

41. DISTANCE FROM AND FRONTAGE ON ROAD

42. FURTHER DESCRIPTION OF IMPORTANT FEATURES
This is a concrete block wall that has been absorbed into the Missouri River overlook. The rest of the building is gone.

PHOTO MUST BE PROVIDED

43. HISTORY AND SIGNIFICANCE
This wall is included in the survey since it is the only remaining part of the Sand Plant. Its location on the Missouri River caused it to flood. Building the overlook allowed a portion of this important plant to be preserved as a reminder.

44. DESCRIPTION OF ENVIRONMENT AND OUTBUILDINGS
The wall sits on the bank of the Missouri River under the overlook

45. SOURCES OF INFORMATION
1. 1885-1935 Sanborn Maps 2. Interview with Bob Monnig

46. PREPARED BY
M. McVicker & S. Korte

47. ORGANIZATION
GAP&HS

48. DATE
5/8/88

49. REVISION DATE(S)
-

RETURN THIS FORM WHEN COMPLETED TO: OFFICE OF HISTORIC PRESERVATION
P.O. BOX 176
JEFFERSON CITY, MISSOURI 65102
PH. 314-751-4096

IF ADDITIONAL SPACE IS NEEDED, ATTACH SEPARATE SHEET(S) TO THIS FORM

30
Howard
Glasgow Overlook
Old Sand Plant
51N
17W
17





MISSOURI OFFICE OF HISTORIC PRESERVATION

ARCHITECTURAL/HISTORIC INVENTORY SURVEY FORM

1. 34

2. COUNTY: Howard

3. LOCATION OF NEGATIVES: GAP&HS

4. PRESENT LOCAL NAME(S) OR DESIGNATION(S): American Auto Supply

5. OTHER NAME(S): Borlands Hotel and Restaurant

6. SPECIFIC LEGAL LOCATION: TOWNSHIP 51N RANGE 17W SECTION 17
IF CITY OR TOWN, STREET ADDRESS: 506 & 510 First Street

7. CITY OR TOWN IF RURAL, VICINITY: Glasgow

8. DESCRIPTION OF LOCATION

9. COORDINATES: UTM
LAT
LONG

10. THEMATIC CATEGORY: Commerce

11. DATE(S) OR PERIOD: Before 1885

12. STYLE OR DESIGN: Vernacular

13. ARCHITECT OR ENGINEER: Unknown

14. CONTRACTOR OR BUILDER: Unknown

15. ORIGINAL USE, IF APPARENT: hotel & restaurant

16. PRESENT USE: auto supply store

17. OWNERSHIP: PUBLIC ( ) PRIVATE (X)

18. OWNER'S NAME AND ADDRESS IF KNOWN:
American Auto Supply
423 Elm- Sullivan, MO 63080

19. OPEN TO PUBLIC? YES (X) NO ( )

20. LOCAL CONTACT PERSON OR ORGANIZATION: GAP&HS

21. OTHER SURVEYS IN WHICH INCLUDED:
1975 art history class survey, filed at SOHP

22. NO. OF STORIES: 2

23. BASEMENT? YES ( ) NO (X)

24. FOUNDATION MATERIAL: brick

25. WALL CONSTRUCTION: brick

26. ROOF TYPE AND MATERIAL: false mansard/flat/tar

27. NO. OF BAYS: FRONT 8 · SIDE N/A

28. WALL TREATMENT: common bond

29. PLAN SHAPE: rectangle

30. CHANGES (EXPLAIN IN NO. 42): ADDITION ( ) ALTERED (X) MOVED ( )

31. CONDITION: INTERIOR ____ EXTERIOR fair

32. PRESERVATION UNDERWAY? YES (X) NO ( )

33. ENDANGERED? YES ( ) BY WHAT? NO (X)

34. VISIBLE FROM PUBLIC ROAD? YES (X) NO ( )

35. DISTANCE FROM AND FRONTAGE ON ROAD

36. ON NATIONAL REGISTER? YES ( ) NO (X)

37. IS IT ELIGIBLE? YES ( ) NO (X)

38. PART OF ESTAB. HIST. DISTRICT? YES ( ) NO (X)

39. DISTRICT POTENTIAL? YES (X) NO ( )

40. NAME OF ESTABLISHED DISTRICT: N/A

41. FURTHER DESCRIPTION OF IMPORTANT FEATURES

The front facade is divided by the continuation of the shingle mansard walkway which runs along this block. Above the mansard walkway there is a second story with a square bay window on the left facade. The bay is not on the 1885 map, but is present by 1893. This suggests that the false mansard roof and window were added in a remodeling. Some of the windows have been totally bricked up in the front facade

PHOTO MUST BE PROVIDED

42. HISTORY AND SIGNIFICANCE

In the 1885 Sanborn Map this building is complete except for the bay on the second story and is called the Borlands Hotel and Restaurant. A saloon and shoe shop are also listed as being on the first floor and the back of the building is a dwelling, probably the residence of the hotel owner. By 1900 the hotel is gone and the balcony is at least 7 years old. The building housed a millinary shop, a tailor, and a pool hall. The back area used in 1885 for a residence is still on the map, but nothing is written in it so its use is uncertain. In 1910 the millinary shop is still in the same place, but

43. DESCRIPTION OF ENVIRONMENT AND OUTBUILDINGS

The building originally abutted commercial structures on either side and faced Highway 240. The buildings to the right have been demolished and the south elevation exposed.

44. SOURCES OF INFORMATION

1. 1885-1935 Sanborn Maps

45. PREPARED BY: M. McVicker & S. Korte

46. ORGANIZATION: GAP&HS

47. DATE: 5/8/88

48. REVISION DATE(S): -

RETURN THIS FORM WHEN COMPLETED TO: OFFICE OF HISTORIC PRESERVATION
P.O. BOX 176
JEFFERSON CITY, MISSOURI 65102

IF ADDITIONAL SPACE IS NEEDED, SEPARATE SHEET(S) TO THIS FORM

34 Howard American Auto Supply Borlands Hotel 51N 17W 17

42. and others have smaller windows inthe openings, but the original openings with rounded arches are still visible. Below the mansard walkway the front facade has been so changed that it is impossible to tell what is original. Upon visual contact, nothing appears original and the door openings seem to be the only touch of something still in place. Chicago windows are on the left. Vertical sash picture windows fill the right.

43. the pool hall is closed and that portion of the building is vacant. An office occupies the central section while in the second story a photographer has a studio. The dwelling portion of the building again has no label. In 1922 the millinary shop still was going strong, and a tailor, barber, and wallpaper and paint store filled the rest of the first level. The rear is not labeled. Finally in 1935 all the front sections are listed as stores (not differentiated) while the rear once again is labeled a residence. The flucuation of stores in the course of the Sanborn Maps proves interesting. The millinary shop remains stable showing the importance of hats in that society.


AMERICAN AUTO SUPPLY
GLASGOW
LY CO.
Shocks
Struts
EXIDE

MISSOURI OFFICE OF HISTORIC PRESERVATION

ARCHITECTURAL/HISTORIC INVENTORY SURVEY FORM

1. NO. 28

2. COUNTY Howard

3. LOCATION OF NEGATIVES GAP&HS

4. PRESENT LOCAL NAME(S) OR DESIGNATION(S)
Jim's Super Service

5. OTHER NAME(S)

6. SPECIFIC LEGAL LOCATION
TOWNSHIP 51N RANGE 17W SECTION 17
IF CITY OR TOWN, STREET ADDRESS
511 First Street

7. CITY OR TOWN IF RURAL, VICINITY
Glasgow

8. DESCRIPTION OF LOCATION

9. COORDINATES UTM
LAT
LONG

10. SITE ( ) STRUCTURE ( )
BUILDING (X) OBJECT ( )

11. ON NATIONAL REGISTER? YES ( ) NO (X)

12. IS IT ELIGIBLE? YES ( ) NO (X)

13. PART OF ESTAB. HIST. DISTRICT? YES ( ) NO (X)

14. DISTRICT POTENTIAL? YES (X) NO ( )

15. NAME OF ESTABLISHED DISTRICT
N/A

16. THEMATIC CATEGORY
Commerce

17. DATE(S) OR PERIOD
1910-1922

18. STYLE OR DESIGN
Vernacular

19. ARCHITECT OR ENGINEER
Unknown

20. CONTRACTOR OR BUILDER
Unknown

21. ORIGINAL USE, IF APPARENT
Service Station

22. PRESENT USE
Gas (service) station

23. OWNERSHIP PUBLIC ( ) PRIVATE (X)

24. OWNER'S NAME AND ADDRESS IF KNOWN
Jim's Super Service
511 First St.-Glasgow, MO 65254

25. OPEN TO PUBLIC? YES (X) NO ( )

26. LOCAL CONTACT PERSON OR ORGANIZATION
GAP&HS

27. OTHER SURVEYS IN WHICH INCLUDED
None

28. NO. OF STORIES 1

29. BASEMENT? YES ( ) NO (X)

30. FOUNDATION MATERIAL
concrete

31. WALL CONSTRUCTION
brick

32. ROOF TYPE AND MATERIAL
wood shing/emansard

33. NO. OF BAYS FRONT N/A SIDE N/A

34. WALL TREATMENT
common bond

35. PLAN SHAPE square

36. CHANGES (EXPLAIN IN NO. 42) ADDITION (X) ALTERED (X) MOVED ( )

37. CONDITION
INTERIOR excellent
EXTERIOR excellent

38. PRESERVATION UNDERWAY? YES (X) NO ( )

39. ENDANGERED? BY WHAT? YES ( ) NO (X)

40. VISIBLE FROM PUBLIC ROAD? YES (X) NO ( )

41. DISTANCE FROM AND FRONTAGE ON ROAD

42. FURTHER DESCRIPTION OF IMPORTANT FEATURES
This simple building has an additinn to the north (right). The original portion of the building is a square building with a rectangular mansard porte cochere which allows both sets of gas pumps to be used under this roof. Metal posts hold the roof in place. The entrance door is to the right on the front facade. There is a chimney in the rear.

PHOTO MUST BE PROVIDED

43. HISTORY AND SIGNIFICANCE
This service station has been in this location since at least 1922 and maybe earlier. It is significant because it is still being used for the original purpose. Immediately adjacent to the left (south) is Ruether Chevrolat-Buick which has also been in business the same number of years. This combination shows that the importance of cars and their general usage was well established by at least 1922.

44. DESCRIPTION OF ENVIRONMENT AND OUTBUILDINGS
The station faces east on Highway 240 and has commercial businesses located on both sides.

45. SOURCES OF INFORMATION
1. 1910-1935 Sanborn Maps

46. PREPARED BY
M. McVicker & S. Korte

47. ORGANIZATION
GAP&HS

48. DATE 5/8/88

49. REVISION DATE(S) -

RETURN THIS FORM WHEN COMPLETED TO: OFFICE OF HISTORIC PRESERVATION
P.O. BOX 176
JEFFERSON CITY, MISSOURI 65102
PH. 314-751-4096

IF ADDITIONAL SPACE IS NEEDED, ATTACH SEPARATE SHEET(S) TO THIS FORM

1. NO. 28
2. COUNTY Howard
4. PRESENT LOCAL NAME(S) OR DESIGNATION(S) Jim's Super Service
6. OTHER NAME(S)
8. TOWNSHIP 51N
RANGE 17W
SECTION 17


JIM'S SUPER SERVICE
Sinclair
Sinclair
AAA

MISSOURI OFFICE OF HISTORIC PRESERVATION

ARCHITECTURAL/HISTORIC INVENTORY SURVEY FORM

1. NO.
33

2. COUNTY
Howard

3. LOCATION OF NEGATIVES
GAP&HS

4. PRESENT LOCAL NAME(S) OR DESIGNATION(S)
Farm Bureau Insurance

5. OTHER NAME(S)

6. SPECIFIC LEGAL LOCATION
TOWNSHIP 51N RANGE 17W SECTION 17
IF CITY OR TOWN, STREET ADDRESS
512 First Street

7. CITY OR TOWN IF RURAL, VICINITY
Glasgow

8. DESCRIPTION OF LOCATION

9. COORDINATES UTM
LAT
LONG

10. SITE ( ) STRUCTURE ( )
BUILDING (X) OBJECT ( )

11. ON NATIONAL REGISTER? YES ( ) NO (X)

12. IS IT ELIGIBLE? YES ( ) NO (X)

13. PART OF ESTAB. HIST. DISTRICT? YES ( ) NO (X)

14. DISTRICT POTENTIAL? YES (X) NO ( )

15. NAME OF ESTABLISHED DISTRICT
N/A

16. THEMATIC CATEGORY
Commerce

17. DATE(S) OR PERIOD
1900-1910

18. STYLE OR DESIGN
Vernacular

19. ARCHITECT OR ENGINEER
Unknown

20. CONTRACTOR OR BUILDER
Unknown

21. ORIGINAL USE, IF APPARENT
drugstore

22. PRESENT USE
insurance office

23. OWNERSHIP PUBLIC ( ) PRIVATE (X)

24. OWNER'S NAME AND ADDRESS IF KNOWN
Farm Bureau Insurance
512 First St.-Glasgow, MO 65254

25. OPEN TO PUBLIC? YES (X) NO ( )

26. LOCAL CONTACT PERSON OR ORGANIZATION
GAP&HS

27. OTHER SURVEYS IN WHICH INCLUDED
1975 art history class survey, filed at SOHP

28. NO. OF STORIES 2

29. BASEMENT? YES ( ) NO (X)

30. FOUNDATION MATERIAL
brick

31. WALL CONSTRUCTION
brick

32. ROOF TYPE AND MATERIAL
flat/unknown

33. NO. OF BAYS FRONT 4 · SIDE N/A

34. WALL TREATMENT
common bond

35. PLAN SHAPE rectangular

36. CHANGES (EXPLAIN IN NO. 42) ADDITION ( ) ALTERED (X) MOVED ( )

37. CONDITION
INTERIOR
EXTERIOR good

38. PRESERVATION UNDERWAY? YES (X) NO ( )

39. ENDANGERED? BY WHAT? YES ( ) NO (X)

40. VISIBLE FROM PUBLIC ROAD? YES (X) NO ( )

41. DISTANCE FROM AND FRONTAGE ON ROAD

42. FURTHER DESCRIPTION OF IMPORTANT FEATURES

The first floor front facade has undergone numerous changes including a shingle mansard roofed walkway between the first and second stories. Two display windows feature a door in the center. The second floor facade has 4 rounded arch windows with brick vouissoirs and lintels. The cornice features brackets set at regular intervals and recessed brick paneling underneath. The cornice is cast iron.

PHOTO MUST BE PROVIDED

43. HISTORY AND SIGNIFICANCE

The building was first occupied by a drugstore. In 1922 the building was vacant. In 1935 the building is simply listed as a store.

44. DESCRIPTION OF ENVIRONMENT AND OUTBUILDINGS

The building abuts commercial structures on either side and faces faces Highway 240.

45. SOURCES OF INFORMATION

1. 1900-1935 Sanborn Maps

46. PREPARED BY
M. McVicker & S. Korte

47. ORGANIZATION
GAP&HS

48. DATE
5/8/88

49. REVISION DATE(S)
-

RETURN THIS FORM WHEN COMPLETED TO: OFFICE OF HISTORIC PRESERVATION
P.O. BOX 176
JEFFERSON CITY, MISSOURI 65102
PH. 314-751-4096

IF ADDITIONAL SPACE IS NEEDED, ATTACH SEPARATE SHEET(S) TO THIS FORM

33 Howard Farm Bureau Insurance 51N 17W 17


AMERIC
Shocks
Struts

MISSOURI OFFICE OF HISTORIC PRESERVATION

ARCHITECTURAL/HISTORIC INVENTORY SURVEY FORM

1. NO.
32

2. COUNTY
Howard

3. LOCATION OF NEGATIVES
GAP&HS

4. PRESENT LOCAL NAME(S) OR DESIGNATION(S)
South Half of the Riverboat

5. OTHER NAME(S)

6. SPECIFIC LEGAL LOCATION
TOWNSHIP 51N RANGE 17W SECTION 17
IF CITY OR TOWN, STREET ADDRESS
514 First Street

7. CITY OR TOWN IF RURAL, VICINITY
Glasgow

8. DESCRIPTION OF LOCATION

9. COORDINATES UTM
LAT
LONG

10. SITE ( ) STRUCTURE ( )
BUILDING (x) OBJECT ( )

11. ON NATIONAL REGISTER? YES ( ) NO (x)

12. IS IT ELIGIBLE? YES ( ) NO (x)

13. PART OF ESTAB. HIST. DISTRICT? YES ( ) NO (X)

14. DISTRICT POTENTIAL? YES (X) NO ( )

15. NAME OF ESTABLISHED DISTRICT
N/A

16. THEMATIC CATEGORY
Commerce

17. DATE(S) OR PERIOD
1885-1893

18. STYLE OR DESIGN
Vernacular

19. ARCHITECT OR ENGINEER
Unknown

20. CONTRACTOR OR BUILDER
Unknown

21. ORIGINAL USE, IF APPARENT
post office

22. PRESENT USE
restaurant

23. OWNERSHIP PUBLIC ( ) PRIVATE (x)

24. OWNER'S NAME AND ADDRESS IF KNOWN
The Riverboat
516 First St.-Glasgow, MO 65254

25. OPEN TO PUBLIC? YES (x) NO ( )

26. LOCAL CONTACT PERSON OR ORGANIZATION
GAP&HS

27. OTHER SURVEYS IN WHICH INCLUDED
1975 art history class survey, filed at SOHP

28. NO. OF STORIES 1½

29. BASEMENT? YES ( ) NO (x)

30. FOUNDATION MATERIAL
brick

31. WALL CONSTRUCTION
brick

32. ROOF TYPE AND MATERIAL
flat/tar

33. NO. OF BAYS FRONT N/A SIDE N/A

34. WALL TREATMENT
varied-see below

35. PLAN SHAPE rectangle

36. CHANGES (EXPLAIN IN NO. 42) ADDITION ( ) ALTERED (X) MOVED ( )

37. CONDITION
INTERIOR
EXTERIOR poor

38. PRESERVATION UNDERWAY? YES (X) NO ( )

39. ENDANGERED? BY WHAT? YES ( ) NO (X)

40. VISIBLE FROM PUBLIC ROAD? YES (X) NO ( )

41. DISTANCE FROM AND FRONTAGE ON ROAD

42. FURTHER DESCRIPTION OF IMPORTANT FEATURES

This 1½ story building retains little original fabric. A shingle mansard walkway divides the first and attic story. Underneath the walkway the facade is encased in wood siding with a modern door. Only in the cornice under the flat roof can any trace of original brick be seen. There, Italianate bracketing and Greek Revival guttae combine to form a multi-style frieze of brick.

PHOTO MUST BE PROVIDED

43. HISTORY AND SIGNIFICANCE

This was the Glasgow post office between 1900 and 1922. Prior to this the building was a store. By 1935 a printing shop occupied the structure. By the late 1970's it was the Tip Top Cafe.

44. DESCRIPTION OF ENVIRONMENT AND OUTBUILDINGS

The building abuts commercial structures on either side.

45. SOURCES OF INFORMATION
1. 1885-1935 Sanborn Maps

46. PREPARED BY
M. McVicker & S. Korte

47. ORGANIZATION
GAP&HS

48. DATE
5/8/88

49. REVISION DATE(S)
-

RETURN THIS FORM WHEN COMPLETED TO: OFFICE OF HISTORIC PRESERVATION
P.O. BOX 176
JEFFERSON CITY, MISSOURI 65102

IF ADDITIONAL SPACE IS NEEDED, ATTACH

32 Howard South Half of the Riverboat 51N 17W 17


RIVERBOAT

MISSOURI OFFICE OF HISTORIC PRESERVATION

ARCHITECTURAL/HISTORIC INVENTORY SURVEY FORM

1. NO. 27

2. COUNTY Howard

3. LOCATION OF NEGATIVES GAP&HS

4. PRESENT LOCAL NAME(S) OR DESIGNATION(S)
Meyer Insurance

5. OTHER NAME(S)

6. SPECIFIC LEGAL LOCATION TOWNSHIP 51N RANGE 17W SECTION 17
IF CITY OR TOWN, STREET ADDRESS
515 First Street

7. CITY OR TOWN IF RURAL, VICINITY
Glasgow

8. DESCRIPTION OF LOCATION

9. COORDINATES UTM
LAT
LONG

10. SITE ( ) STRUCTURE ( )
BUILDING (X) OBJECT ( )

11. ON NATIONAL REGISTER? YES ( ) NO (X)

12. IS IT ELIGIBLE? YES ( ) NO (X)

13. PART OF ESTAB. HIST. DISTRICT? YES ( ) NO (X)

14. DISTRICT POTENTIAL? YES (X) NO ( )

15. NAME OF ESTABLISHED DISTRICT
N/A

16. THEMATIC CATEGORY
Commerce

17. DATE(S) OR PERIOD
1885-1893

18. STYLE OR DESIGN
Cast iron/vernacular

19. ARCHITECT OR ENGINEER
Unknown

20. CONTRACTOR OR BUILDER
Unknown

21. ORIGINAL USE, IF APPARENT
printing shop

22. PRESENT USE
insurance office

23. OWNERSHIP PUBLIC ( ) PRIVATE (X)

24. OWNER'S NAME AND ADDRESS IF KNOWN
Meyer Insurance
Glasgow, MO 65254

25. OPEN TO PUBLIC? YES (X) NO ( )

26. LOCAL CONTACT PERSON OR ORGANIZATION
GAP&HS

27. OTHER SURVEYS IN WHICH INCLUDED
1975 art history class survey, filed at SOHP

28. NO. OF STORIES 1½

29. BASEMENT? YES (X) NO ( )

30. FOUNDATION MATERIAL
brick

31. WALL CONSTRUCTION
brick

32. ROOF TYPE AND MATERIAL
flat/unknown

33. NO. OF BAYS FRONT 2 · SIDE N/A

34. WALL TREATMENT
cast iron

35. PLAN SHAPE rectangle

36. CHANGES (EXPLAIN IN NO. 42) ADDITION ( ) ALTERED (X) MOVED ( )

37. CONDITION
INTERIOR
EXTERIOR good

38. PRESERVATION UNDERWAY? YES (X) NO ( )

39. ENDANGERED? BY WHAT? YES ( ) NO (X)

40. VISIBLE FROM PUBLIC ROAD? YES (X) NO ( )

41. DISTANCE FROM AND FRONTAGE ON ROAD

42. FURTHER DESCRIPTION OF IMPORTANT FEATURES

This office contains a cast iron cornice that combines the Italianate and Greek Revival styles having brackets of the Italianate style with end pieces with geometric embellishments. The recessed panels and guttae recall Greek Revival influences. There is a new window and brick on this lower facade.

PHOTO MUST BE PROVIDED

43. HISTORY AND SIGNIFICANCE

The building is first listed in 1893 as a store. The same listing is given in 1900. In 1910 it is a printing store. In 1922 it is a millinery shop and in 1935 it is a store once again.

44. DESCRIPTION OF ENVIRONMENT AND OUTBUILDINGS

The building may have been constructed before the terrible tornado of June 1885 or it may be it was built immediately afterwards. Either way, it was intedned that another building would abut it on the left.

45. SOURCES OF INFORMATION

1. 1885-1935 Sanborn Maps

46. PREPARED BY
M. McVicker & S. Korte

47. ORGANIZATION
GAP&HS

48. DATE 5/8/88

49. REVISION DATE(S) -

RETURN THIS FORM WHEN COMPLETED TO: OFFICE OF HISTORIC PRESERVATION
P.O. BOX 176
JEFFERSON CITY, MISSOURI 65102
PH. 314-751-4096

IF ADDITIONAL SPACE IS NEEDED, ATTACH SEPARATE SHEET(S) TO THIS FORM

1. NO 27
2. COUNTY Howard
4. PRESENT LOCAL NAME(S) OR DESIGNATION(S) Meyer Insurance
5. OTHER NAME(S)
6. TOWNSHIP 51N
RANGE 17W
SECTION 17


...for all types of INSURANCE
Town & Country Insurance Agency
Sinclair
Meyer
INSURANCE
AGENCY

MISSOURI OFFICE OF HISTORIC PRESERVATION

ARCHITECTURAL/HISTORIC INVENTORY SURVEY FORM

1. NO.
31

2. COUNTY
Howard

3. LOCATION OF NEGATIVES
GAP&HS

4. PRESENT LOCAL NAME(S) OR DESIGNATION(S)
North Half of The Riverboat

5. OTHER NAME(S)

6. SPECIFIC LEGAL LOCATION
TOWNSHIP 51N RANGE 17W SECTION 17
IF CITY OR TOWN, STREET ADDRESS
516 First Street

7. CITY OR TOWN IF RURAL, VICINITY
Glasgow

8. DESCRIPTION OF LOCATION

9. COORDINATES UTM
LAT
LONG

10. SITE ( ) STRUCTURE ( )
BUILDING (X) OBJECT ( )

11. ON NATIONAL REGISTER? YES ( ) NO (X)

12. IS IT ELIGIBLE? YES ( ) NO (X)

13. PART OF ESTAB. HIST. DISTRICT? YES ( ) NO (X)

14. DISTRICT POTENTIAL? YES (X) NO ( )

15. NAME OF ESTABLISHED DISTRICT
N/A

16. THEMATIC CATEGORY
Commerce

17. DATE(S) OR PERIOD
1900-1910

18. STYLE OR DESIGN
Vernacular

19. ARCHITECT OR ENGINEER
Unknown

20. CONTRACTOR OR BUILDER
Unknown

21. ORIGINAL USE, IF APPARENT
Bank Addition

22. PRESENT USE
restaurant

23. OWNERSHIP PUBLIC ( ) PRIVATE (X)

24. OWNER'S NAME AND ADDRESS IF KNOWN
The Riverboat
516 First-Glasgow, MO 65254

25. OPEN TO PUBLIC? YES (X) NO ( )

26. LOCAL CONTACT PERSON OR ORGANIZATION
GAP&HS

27. OTHER SURVEYS IN WHICH INCLUDED
None

28. NO. OF STORIES 2

29. BASEMENT? YES (X) NO ( )

30. FOUNDATION MATERIAL
Covered--unknown

31. WALL CONSTRUCTION
unknown

32. ROOF TYPE AND MATERIAL
flat/tar

33. NO. OF BAYS FRONT 4 · SIDE N/A

34. WALL TREATMENT
stucco, brick, shingle

35. PLAN SHAPE rectanle

36. CHANGES (EXPLAIN IN NO. 42) ADDITION (X) ALTERED (X) MOVED ( )

37. CONDITION
INTERIOR
EXTERIOR fair

38. PRESERVATION UNDERWAY? YES ( ) NO (X)

39. ENDANGERED? BY WHAT? YES ( ) NO (X)

40. VISIBLE FROM PUBLIC ROAD? YES (X) NO ( )

41. DISTANCE FROM AND FRONTAGE ON ROAD

42. FURTHER DESCRIPTION OF IMPORTANT FEATURES

This two story facade was constructed as a bank. Today it has the second story stuccoed and the upper half of the windows blocked. The lower half windows are shuttered. A shingle mansard walkway divides the second and first floor. The front of the first sloor has brick halfway up the facade with vertical wood siding the remaining portion. The only hint of the building's true age is in

PHOTO MUST BE PROVIDED

43. HISTORY AND SIGNIFICANCE

The building was constructed between 1900 and 1910, replacing a smaller structure on the lot. The building extends back to the alley and is listed as a bank. The 1922 to 1935 Sanborn Maps list the building as a movie theater. Today it is a restaurant. It is also an example of how integrity incommercial structures can change.

44. DESCRIPTION OF ENVIRONMENT AND OUTBUILDINGS

The building abuts two other commercial structures.

45. SOURCES OF INFORMATION

1. 1900-1935 Sanborn Maps

46. PREPARED BY
M. Mc icker & S. Korte

47. ORGANIZATION
GAP&HS

48. DATE
5/18/88

49. REVISION DATE(S)
-

RETURN THIS FORM WHEN COMPLETED TO: OFFICE OF HISTORIC PRESERVATION
P.O. BOX 176
JEFFERSON CITY, MISSOURI 65102

IF ADDITIONAL SPACE IS NEEDED, ATTACH SEPARATE SHEET(S) TO THIS FORM

31 Howard North Half of the Riverboat 51N 17W 17

42. the cornice at the extreme top which is ended with a bracket at the north and south.


RIVERBOAT

MISSOURI OFFICE OF HISTORIC PRESERVATION

ARCHITECTURAL/HISTORIC INVENTORY SURVEY FORM

1. NO. 29

2. COUNTY Howard

3. LOCATION OF NEGATIVES GAP&HS

4. PRESENT LOCAL NAME(S) OR DESIGNATION(S)
Henry's Clothing

5. OTHER NAME(S)

6. SPECIFIC LEGAL LOCATION
TOWNSHIP 51N RANGE 17W SECTION 17
IF CITY OR TOWN, STREET ADDRESS
516 & 518 First Street

7. CITY OR TOWN IF RURAL, VICINITY
Glasgow

8. DESCRIPTION OF LOCATION

9. COORDINATES UTM
LAT
LONG

10. SITE ( ) STRUCTURE ( )
BUILDING (X) OBJECT ( )

11. ON NATIONAL REGISTER? YES ( ) NO (X)

12. IS IT ELIGIBLE? YES ( ) NO (X)

13. PART OF ESTAB. HIST. DISTRICT? YES ( ) NO (X)

14. DISTRICT POTENTIAL? YES (X) NO ( )

15. NAME OF ESTABLISHED DISTRICT
N/A

16. THEMATIC CATEGORY
Commerce

17. DATE(S) OR PERIOD
1885-1893

18. STYLE OR DESIGN
Neo-Classical

19. ARCHITECT OR ENGINEER
Unknown

20. CONTRACTOR OR BUILDER
Unknown

21. ORIGINAL USE, IF APPARENT
dry good store

22. PRESENT USE
clothing store

23. OWNERSHIP PUBLIC ( ) PRIVATE (X)

24. OWNER'S NAME AND ADDRESS IF KNOWN
Henry's Clothing
Glasgow, MO 65254

25. OPEN TO PUBLIC? YES (X) NO ( )

26. LOCAL CONTACT PERSON OR ORGANIZATION
GAP&HS

27. OTHER SURVEYS IN WHICH INCLUDED
1975 art history class survey, filed at SOHP

28. NO. OF STORIES 2

29. BASEMENT? YES ( ) NO (X)

30. FOUNDATION MATERIAL
brick

31. WALL CONSTRUCTION
brick

32. ROOF TYPE AND MATERIAL
flat/unknown

33. NO. OF BAYS FRONT 3 SIDE N/A

34. WALL TREATMENT
cast iron

35. PLAN SHAPE rectangle

36. CHANGES (EXPLAIN IN NO. 42) ADDITION ( ) ALTERED (X) MOVED ( )

37. CONDITION
INTERIOR
EXTERIOR good

38. PRESERVATION UNDERWAY? YES (X) NO ( )

39. ENDANGERED? BY WHAT? YES ( ) NO (X)

40. VISIBLE FROM PUBLIC ROAD? YES (X) NO ( )

41. DISTANCE FROM AND FRONTAGE ON ROAD

42. FURTHER DESCRIPTION OF IMPORTANT FEATURES

The first floor has a new storefront and there is a shingled mansard roof over the sidewalk which effectively separates the first and upper facades. In the upper facade there is a cast iron cornice with a center pediment containing a floral stylized palm motiff. Recessed panels, guttae, and triangular jigsawing complete this cornice along with end modillioned brackets. The Sanborn Map shows this cornice was either added or worked on between 1922 & 1935.

PHOTO MUST BE PROVIDED

43. HISTORY AND SIGNIFICANCE

In 1893 the store is listed as dry goods, boots and shoes. This listing continues in the 1900, 1910, 1922 and 1935 Sanborn Maps. Today the building is a clothing store, still retailing in the same general line.

44. DESCRIPTION OF ENVIRONMENT AND OUTBUILDINGS

The building abuts commercial structures on both sides and faces west to First Street.

45. SOURCES OF INFORMATION
1. 1885-1935 Sanborn Maps

46. PREPARED BY
M. McVicker & S. Korte

47. ORGANIZATION
GAP&HS

48. DATE 5/8/88

49. REVISION DATE(S) -

RETURN THIS FORM WHEN COMPLETED TO: OFFICE OF HISTORIC PRESERVATION
P.O. BOX 176
JEFFERSON CITY, MISSOURI 65102

IF ADDITIONAL SPACE IS NEEDED, ATTACH

2. COUNTY Howard

4. PRESENT LOCAL NAME(S) OR DESIGNATION(S) Henry's Clothing

6. OTHER NAME(S)

8. TOWNSHIP 51N

RANGE 17W

SECTION 17


HENRY'S CLOTHING

MISSOURI OFFICE OF HISTORIC PRESERVATION

ARCHITECTURAL/HISTORIC INVENTORY SURVEY FORM

1. NO. 26

2. COUNTY Howard

3. LOCATION OF NEGATIVES GAP&HS

4. PRESENT LOCAL NAME(S) OR DESIGNATION(S)

5. OTHER NAME(S)

6. SPECIFIC LEGAL LOCATION TOWNSHIP 51N RANGE 17W SECTION 17

IF CITY OR TOWN, STREET ADDRESS 517 First Street

7. CITY OR TOWN IF RURAL, VICINITY Glasgow

8. DESCRIPTION OF LOCATION

9. COORDINATES UTM

LAT

LONG

10. SITE ( ) STRUCTURE ( )
BUILDING (X) OBJECT ( )

11. ON NATIONAL REGISTER? YES ( ) NO (X)

12. IS IT ELIGIBLE? YES ( ) NO (X)

13. PART OF ESTAB. HIST. DISTRICT? YES ( ) NO (X)

14. DISTRICT POTENTIAL? YES (X) NO ( )

15. NAME OF ESTABLISHED DISTRICT N/A

16. THEMATIC CATEGORY Commerce

17. DATE(S) OR PERIOD 1893-1900

18. STYLE OR DESIGN Modern front facade

19. ARCHITECT OR ENGINEER Unknown

20. CONTRACTOR OR BUILDER Unknown

21. ORIGINAL USE, IF APPARENT store

22. PRESENT USE vacant

23. OWNERSHIP PUBLIC ( ) PRIVATE (X)

24. OWNER'S NAME AND ADDRESS IF KNOWN

25. OPEN TO PUBLIC? YES ( ) NO (X)

26. LOCAL CONTACT PERSON OR ORGANIZATION GAP&HS

27. OTHER SURVEYS IN WHICH INCLUDED None

28. NO. OF STORIES 2

29. BASEMENT? YES (X) NO ( )

30. FOUNDATION MATERIAL brick

31. WALL CONSTRUCTION brick

32. ROOF TYPE AND MATERIAL flat/unknown

33. NO. OF BAYS FRONT 3 SIDE N/A

34. WALL TREATMENT brick & metal & glass

35. PLAN SHAPE rectangular

36. CHANGES (EXPLAIN IN NO. 42) ADDITION ( ) ALTERED (X) MOVED ( )

37. CONDITION INTERIOR _____ EXTERIOR good

38. PRESERVATION UNDERWAY? YES (X) NO ( )

39. ENDANGERED? BY WHAT? YES ( ) NO (X)

40. VISIBLE FROM PUBLIC ROAD? YES (X) NO ( )

41. DISTANCE FROM AND FRONTAGE ON ROAD

42. FURTHER DESCRIPTION OF IMPORTANT FEATURES

The front facade has been remodeled on this building so that there is now geometric patterning on the attic portion of the building in a darker brick. The front entrance is centered with two large display windows on either side. Metal vertical paneling fills the space between the windows and decorative brick.

PHOTO MUST BE PROVIDED

43. HISTORY AND SIGNIFICANCE

In 1900 this building is listed as a store. In 1910 and 1922 it is a hardware store while in 1935 it is listed as a store. It is an excellent example of how commercial buildings had their front facades altered over the century.

44. DESCRIPTION OF ENVIRONMENT AND OUTBUILDINGS

The building faces east to First Street and abuts other commercial structures on either side.

45. SOURCES OF INFORMATION

1. 1885-1935 Sanborn Maps

46. PREPARED BY M. McVicker & S. Korte

47. ORGANIZATION GAP&HS

48. DATE 5/8/88

49. REVISION DATE(S) -

RETURN THIS FORM WHEN COMPLETED TO: OFFICE OF HISTORIC PRESERVATION
P.O. BOX 176
JEFFERSON CITY, MISSOURI 65102
PH. 314-751-4096

IF ADDITIONAL SPACE IS NEEDED, ATTACH SEPARATE SHEET(S) TO THIS FORM

1. NO. 26
2. COUNTY Howard
3. PRESENT LOCAL NAME(S) OR DESIGNATION(S)
4. OTHER NAME(S)
5. TOWNSHIP 51N
6. RANGE 17W
7. SECTION 17


URANCE
Agency

MISSOURI OFFICE OF HISTORIC PRESERVATION

ARCHITECTURAL/HISTORIC INVENTORY SURVEY FORM

1. NO. 25

2. COUNTY Howard

3. LOCATION OF NEGATIVES GAP&HS

4. PRESENT LOCAL NAME(S) OR DESIGNATION(S) Pool Hall

5. OTHER NAME(S)

6. SPECIFIC LEGAL LOCATION TOWNSHIP 51N RANGE 17W SECTION 17

IF CITY OR TOWN, STREET ADDRESS 521 First Street

7. CITY OR TOWN IF RURAL, VICINITY Glasgow

8. DESCRIPTION OF LOCATION

9. COORDINATES UTM

LAT

LONG

10. SITE ( ) STRUCTURE ( )
BUILDING (X) OBJECT ( )

11. ON NATIONAL REGISTER? YES ( ) NO (X)

12. IS IT ELIGIBLE? YES ( ) NO (X)

13. PART OF ESTAB. HIST. DISTRICT? YES ( ) NO (X)

14. DISTRICT POTENTIAL? YES (X) NO ( )

15. NAME OF ESTABLISHED DISTRICT N/A

16. THEMATIC CATEGORY Commerce

17. DATE(S) OR PERIOD Before 1885

18. STYLE OR DESIGN Vernacular/Italianate

19. ARCHITECT OR ENGINEER Unknown

20. CONTRACTOR OR BUILDER Unknown

21. ORIGINAL USE, IF APPARENT drugstore

22. PRESENT USE pool hall

23. OWNERSHIP PUBLIC ( ) PRIVATE (X)

24. OWNER'S NAME AND ADDRESS IF KNOWN
Maxine Friemonth
Glasgow, MO 65254

25. OPEN TO PUBLIC? YES (X) NO ( )

26. LOCAL CONTACT PERSON OR ORGANIZATION GAP&HS

27. OTHER SURVEYS IN WHICH INCLUDED
1975 art history class survey, filed at SOHP

28. NO. OF STORIES 2

29. BASEMENT? YES (X) NO ( )

30. FOUNDATION MATERIAL brick

31. WALL CONSTRUCTION brick

32. ROOF TYPE AND MATERIAL flat/unknown

33. NO. OF BAYS FRONT 3 SIDE N/A

34. WALL TREATMENT common bond

35. PLAN SHAPE rectangular

36. CHANGES (EXPLAIN IN NO. 42) ADDITION ( ) ALTERED ( ) MOVED ( )

37. CONDITION
INTERIOR
EXTERIOR excellent

38. PRESERVATION UNDERWAY? YES (X) NO ( )

39. ENDANGERED? BY WHAT? YES ( ) NO (X)

40. VISIBLE FROM PUBLIC ROAD? YES (X) NO ( )

41. DISTANCE FROM AND FRONTAGE ON ROAD

42. FURTHER DESCRIPTION OF IMPORTANT FEATURES

This common bond brick two story building contains a cornice with pilasters on the upper front facade and a hood that functions as a stringcourse between the two stories. The windows have rounded arches typical of Italianate architecture as re the pilasters which also contain guttae, but everything is flattened as if an . Italianate cornice was smashed onto the wall. The front facade

PHOTO MUST BE PROVIDED

43. HISTORY AND SIGNIFICANCE

In 1885 this building housed a drugstore and book shop. The lower portion was vacant. By 1900 a harness and wagon repair store occupied the entire building. In 1910 the structure was vacant but by 1922 a harness shop was back in business as well as the local telephone exchange which was in the front part of thebuilding on thesecond floor. The harness shop was gone by 1935, but the phone company was still in business. The sympathetic restoration of this building shows how commercial structures can be rehabilitated and used.

44. DESCRIPTION OF ENVIRONMENT AND OUTBUILDINGS

The building abuts commercial structures on both sides. It faces east to First Street and extends through to Water Street.

45. SOURCES OF INFORMATION

1. 1885-1935 Sanborn Map 2. Interview with Maxine Friemonth

46. PREPARED BY M. McVicker & S. Korte

47. ORGANIZATION GAP&HS

48. DATE 5/8/88 49. REVISION DATE(S) -

RETURN THIS FORM WHEN COMPLETED TO: OFFICE OF HISTORIC PRESERVATION
P.O. BOX 176
JEFFERSON CITY, MISSOURI 65102
PH. 314-751-4096

IF ADDITIONAL SPACE IS NEEDED, ATTACH SEPARATE SHEET(S) TO THIS FORM

1. NO. 25
2. COUNTY Howard
4. PRESENT LOCAL NAME(S) OR DESIGNATION(S) Pool Hall
5. OTHER NAME(S)
6. TOWNSHIP 51N
RANGE 17W
SECTION 17

42. on the first floor still has the pilasters in place between display windows with a centered front door. Large vertical panes of glass are above the two display areas and doorway as was typical originally in most Glasgow business establishments. This is one of the few where it is still intact. The building is undergoing restoration in 1988.

43. The lot was one of the original lots when the town was plannted being Lot 2 of Block 5. The lot is transferred amongst the proprietors until 1845 when the will of James Farickson is settled and the land is given to Talton and Sarah Farickson Turner and James Farickson. In 1847 they sell it to Edwin Billingsley for $1,000.00. On July 1, 1852 Edwin and Mary Ann Billingsley and Ferdinant and Lucy Billingsley sell the lot to Francis Billingsley for $4500.00. It seems logical that some sort of building was on the lot at this time, although it could not be the present structure. On December 7, 1845 Edwin and Ferdinand Billingsley sell a strip off Lot 2 to Walter Chiles being the northeast corner of First Street, thence west along the north side 45 feet and then south 18 inches. For this Chiles agrees to pay $\frac{1}{2}$ the cost of building a wall to be constructed by the Billingsleys as a partition wall. Thus, a building was definitely in place by this time. In 1867 the lot ended up in an inheiritance fight and was sold for $1400.00 to John Harrison. The abstract reflects that there may have been a fire at this time. When Harrison's will was probated in 1875 he left his real estate to his 5 children, bu daughter, Fanny Harrison Montague, had her share held in trust by her brother-in-law, Thomas Shackelford. Thomas was the husband of Sarah Harrison Shackelford, sister of Fanny. The children sat down and decided to divide the land rather than sell and Fanny ended up with this lot with Thomas as trustee. The next abstract mention is May 2m 1892 when for $1.00 all right to damages from construction of the Wabash Railroad trunk line is waived. The heirs of Fanny Montague sell the lot in 1903 to Howard County Telephone Company of Fayette for $2000.00. It is odd that the phone company is not marked on the 1910 Sanborn Map, but it is not. In 1905 this phone company sells to the Missouri and Kansas Telephone Company the building and all the other lots in Fayette for $7000.00. In 1912 this phone company sells out to Bell Telephone and becomes a part of that conglomerate. In 1925 the phone company once again sells to John H. Jackson for $3,200.00 A month later Jackson sells the building to August Noth for $3,600.00. The phone company is still in the building however. In 1947 August Noth leases to I. F. Simmerman the ground floor occupied by G. C. Massie Recreation Parlor with the understanding that no liquor can be sold in this pool hall. In 1949 when the will of Augustus Noth was probated he was listed as one of three owners of Noth Brothers Grocery. The lot and building were appraised for $4,000.00 and the heirs decided to sell. Frank and Bernard Noth bought it for $4,725 on April 17, 1950 and leased it once again to I. F. Simmerman for $50/month for 7 years. He, in turn, sublet it to William H. Green in 1951. In 1955 Syd Shackelford and Louis Amick leased the building doing business as City Recreation Parlor. In 1961 Syd Shackelford bought the building and lot for $6,000.00. Maxine Friemonth leased the place on September 30, 1987.

45. Abstract of property


Pat's
riety
DRUGS

MISSOURI OFFICE OF HISTORIC PRESERVATION

ARCHITECTURAL/HISTORIC INVENTORY SURVEY FORM

1. NO. 24

2. COUNTY Howard

3. LOCATION OF NEGATIVES GAP&HS

4. PRESENT LOCAL NAME(S) OR DESIGNATION(S)
Henderson Drugstore

5. OTHER NAME(S)

6. SPECIFIC LEGAL LOCATION
TOWNSHIP 51N RANGE 17W SECTION 17
IF CITY OR TOWN, STREET ADDRESS
523 First Street

7. CITY OR TOWN IF RURAL, VICINITY
Glasgow

8. DESCRIPTION OF LOCATION

9. COORDINATES UTM
LAT
LONG

10. SITE ( ) STRUCTURE ( )
BUILDING (X) OBJECT ( )

11. ON NATIONAL REGISTER? YES ( ) NO (X)

12. IS IT ELIGIBLE? YES ( ) NO (X)

13. PART OF ESTAB. HIST. DISTRICT? YES ( ) NO (X)

14. DISTRICT POTENTIAL? YES (X) NO ( )

15. NAME OF ESTABLISHED DISTRICT
N/A

16. THEMATIC CATEGORY
Commerce

17. DATE(S) OR PERIOD
Before 1885

18. STYLE OR DESIGN
Vernacular

19. ARCHITECT OR ENGINEER
Unknown

20. CONTRACTOR OR BUILDER
Unknown

21. ORIGINAL USE, IF APPARENT
saloon-1st floor 2nd-store

22. PRESENT USE
drugstore

23. OWNERSHIP PUBLIC ( ) PRIVATE (X)

24. OWNER'S NAME AND ADDRESS IF KNOWN
Bill Henderson
Glasgow, MO 65254

25. OPEN TO PUBLIC? YES (X) NO ( )

26. LOCAL CONTACT PERSON OR ORGANIZATION
GAP&HS

27. OTHER SURVEYS IN WHICH INCLUDED
1975 art history class survey, filed at SOHP

28. NO. OF STORIES 1

29. BASEMENT? YES (X) NO ( )

30. FOUNDATION MATERIAL
brick

31. WALL CONSTRUCTION
brick

32. ROOF TYPE AND MATERIAL
flat/tar

33. NO. OF BAYS FRONT 3 SIDE 7

34. WALL TREATMENT
common bond

35. PLAN SHAPE rectangular

36. CHANGES (EXPLAIN IN NO. 42) ADDITION ( ) ALTERED (X) MOVED ( )

37. CONDITION INTERIOR excellent EXTERIOR excellent

38. PRESERVATION UNDERWAY? YES (X) NO ( )

39. ENDANGERED? BY WHAT? YES ( ) NO (X)

40. VISIBLE FROM PUBLIC ROAD? YES (X) NO ( )

41. DISTANCE FROM AND FRONTAGE ON ROAD

42. FURTHER DESCRIPTION OF IMPORTANT FEATURES

The front facade has one story with an attic. The rear of the building is a full two stories and was a saloon at one time. There are cut sandstone blocks on either side of the windows. The front has cast iron pilasters (Christopher & Co., St. Louis) and metal steps. The interior features a metal ceiling. The building was originally three stories, but a tornado damaged the third floor and the second floor

PHOTO MUST BE PROVIDED

43. HISTORY AND SIGNIFICANCE

Probably more important that the actual building is the business which currently occupies the interior. Henderson Drugstore is now in the fifth generation of family ownership reaching back over a century. The building was a saloon until the 1900 Sanborn Map when it has a restaurant on the lower level and a barber shop and drugstore on the upper. The barber is not mentioned in the 1922 Sanborn Map and in 1935 only the drugstore is listed.

44. DESCRIPTION OF ENVIRONMENT AND OUTBUILDINGS

The building abuts another commercial building to the left (south) and is a corner lot to the north. A granite monument commemorating Glasgow history is to the front right.

45. SOURCES OF INFORMATION
1. 1885-1935 Sanborn Maps
2. Interviews with Mr. & Mrs. Bill Henderson & David Henderson

46. PREPARED BY
M. McVicker & S. Korte

47. ORGANIZATION
GAP&HS

48. DATE
5/18/88

49. REVISION DATE(S)
-

RETURN THIS FORM WHEN COMPLETED TO: OFFICE OF HISTORIC PRESERVATION
P.O. BOX 176
JEFFERSON CITY, MISSOURI 65102
PH 314-751-4096

IF ADDITIONAL SPACE IS NEEDED, ATTACH SEPARATE SHEET(S) TO THIS FORM

1. NO 24
2. COUNTY Howard
4. PRESENT LOCAL NAME(S) OR DESIGNATION(S) Henderson Drugstore
5. OTHER NAME(S)
6. TOWNSHIP 51N
RANGE 17W
SECTION 17

42. was removed after the building across the street collapsed in May 1963.The Water Street elevation contains decorative iron work.


DRUGS Rx DRUGS
PRESCRIPTION
SERVICE
DRUGS

MISSOURI OFFICE OF HISTORIC PRESERVATION

ARCHITECTURAL/HISTORIC INVENTORY SURVEY FORM

1. NO.
19

2. COUNTY
Howard

3. LOCATION OF NEGATIVES
GAP&HS

4. PRESENT LOCAL NAME(S) OR DESIGNATION(S)
Trustworthy Hardware

5. OTHER NAME(S)
Matthews Hardware

6. SPECIFIC LEGAL LOCATION
TOWNSHIP 51N RANGE 17W SECTION 17
IF CITY OR TOWN, STREET ADDRESS
605 First Street

7. CITY OR TOWN IF RURAL, VICINITY
Glasgow

8. DESCRIPTION OF LOCATION

9. COORDINATES UTM
LAT
LONG

10. SITE ( ) STRUCTURE ( )
BUILDING (X) OBJECT ( )

11. ON NATIONAL REGISTER? YES ( ) NO (X)

12. IS IT ELIGIBLE? YES ( ) NO (X)

13. PART OF ESTAB. HIST. DISTRICT? YES ( ) NO (X)

14. DISTRICT POTENTIAL? YES (X) NO ( )

15. NAME OF ESTABLISHED DISTRICT
N/A

16. THEMATIC CATEGORY
Commerce

17. DATE(S) OR PERIOD
1879

18. STYLE OR DESIGN
Italianate

19. ARCHITECT OR ENGINEER
Unknown

20. CONTRACTOR OR BUILDER
Unknown

21. ORIGINAL USE, IF APPARENT
grocery store

22. PRESENT USE
hardware store

23. OWNERSHIP PUBLIC ( ) PRIVATE (X)

24. OWNER'S NAME AND ADDRESS IF KNOWN
Mathews Hardware
605 First St.-Glasgow, MO 6525

25. OPEN TO PUBLIC? YES (X) NO ( )

26. LOCAL CONTACT PERSON OR ORGANIZATION
GAP&HS

27. OTHER SURVEYS IN WHICH INCLUDED
1975 art history class survey, filed at SOHP

28. NO. OF STORIES 2

29. BASEMENT? YES (X) NO ( )

30. FOUNDATION MATERIAL
brick

31. WALL CONSTRUCTION
brick

32. ROOF TYPE AND MATERIAL
flat/unknown

33. NO. OF BAYS FRONT 3 SIDE N/A

34. WALL TREATMENT
common bond

35. PLAN SHAPE rectangular

36. CHANGES (EXPLAIN IN NO. 42) ADDITION ( ) ALTERED (X) MOVED ( )

37. CONDITION INTERIOR good EXTERIOR good

38. PRESERVATION UNDERWAY? YES (X) NO ( )

39. ENDANGERED? BY WHAT? YES ( ) NO (X)

40. VISIBLE FROM PUBLIC ROAD? YES (X) NO ( )

41. DISTANCE FROM AND FRONTAGE ON ROAD

42. FURTHER DESCRIPTION OF IMPORTANT FEATURES

The front facade of this building was originally on Water Street which is now the rear of the building. The present front facade features a metal cornice with brackets and tear drop pendants, the year 1879 in stone in the center section and 4 rounded arched windows on the second floor. Two brick pilasters run the length of the front

PHOTO MUST BE PROVIDED

43. HISTORY AND SIGNIFICANCE

Not only does the building have the date on the front, the Glasgow Missourian for says, "W. A. Meyer has moved into his new building on Main Street. Mr. Meyer's store would do credit to a city of much more pretensions than ours. This building is a full three stories on Water Street and two stories and basement on Main Street, trimmed with stone facings, iron front and the finest plate windows." At this time the Glasgow Missourian was named the Central Missourian. The article dates from October 30, 1879. This article further explains the dependence upon the Missouri River as the entrance is on Water Street,

44. DESCRIPTION OF ENVIRONMENT AND OUTBUILDINGS

The building originally abutted two commercial buildings on either side. On the south the buildings have been demolished and replaced with a modern structure.

45. SOURCES OF INFORMATION
1. 1885-1935 Sanborn Maps
2. Central Missourian Oct. 30, 1879
3. Interview with Willard Warford

46. PREPARED BY
M. McVicker & S. Korte

47. ORGANIZATION
GAP&HS

48. DATE
5/8/88

49. REVISION DATE(S)
-

RETURN THIS FORM WHEN COMPLETED TO: OFFICE OF HISTORIC PRESERVATION
P.O. BOX 176
JEFFERSON CITY, MISSOURI 65102

IF ADDITIONAL SPACE IS NEEDED, ATTACH

19 Howard Trustworthy Hardware Matthews Hdwre. 51N 17W 17

42. facade. A shingled walkway separates the first and second stories. On the first level display windows remain in place and there is a door to the extreme left. The south and north elevations are blank. Originally other commercial buildings abutted this one. The interior has a pressed tine ceiling. Since the front of the store was originally on the other side, the present front facade was the rear. Steps led up out of the first floor to First Street. These have been removed, but the area has a separate concrete fill and is easily discernable on the front sidewalk. In the rear a platform area was constructed so that items could be taken from wagons directly into the building.

43. the street facing the water. The rear steps are also explained. Meyer was a stock holder in the Palmer House, an elegant hotel in Glasgow. His wife, Mary Steinmetz, was the daughter of Samuel Steinmetz, a local farmer who was a native of Germany and achieved the Horatio Algiers myth in Glasgow rising from poverty to wealth. Meyer became chairman of the Glasgow Savings Bank. Meyer lived in the James Farickson house on Highway 5 and 240 in the eastern part of Glasgow. According to the 1975 survey, the roof of the building was partially damaged in the tornado of June 1885. No bibliographical information is given to back this statement, but there was a tornado then and the statement appears very likely. Mr. Blocker owned a hardward store in the building for years. According to the Sanborn Maps only a grocery and a hardware store have occupied this structure.


HARDWARE

MISSOURI OFFICE OF HISTORIC PRESERVATION

ARCHITECTURAL/HISTORIC INVENTORY SURVEY FORM

1. NO.
23

2. COUNTY
Howard

3. LOCATION OF NEGATIVES
GAP&HS

4. PRESENT LOCAL NAME(S) OR DESIGNATION(S)
Leon's Barber Shop

5. OTHER NAME(S)

6. SPECIFIC LEGAL LOCATION
TOWNSHIP 51N RANGE 17W SECTION 17
IF CITY OR TOWN, STREET ADDRESS
606 First Street

7. CITY OR TOWN IF RURAL, VICINITY
Glasgow

8. DESCRIPTION OF LOCATION

9. COORDINATES UTM
LAT
LONG

10. SITE( ) STRUCTURE( )
BUILDING (x) OBJECT( )

11. ON NATIONAL REGISTER? YES( ) NO(X)

12. IS IT ELIGIBLE? YES( ) NO(X)

13. PART OF ESTAB. HIST. DISTRICT? YES( ) NO(X)

14. DISTRICT POTENTIAL? YES(X) NO( )

15. NAME OF ESTABLISHED DISTRICT
N/A

16. THEMATIC CATEGORY
Commerce

17. DATE(S) OR PERIOD
1900-1910

18. STYLE OR DESIGN
Vernacular

19. ARCHITECT OR ENGINEER
Unknown

20. CONTRACTOR OR BUILDER
Unknown

21. ORIGINAL USE, IF APPARENT
vacant on first map

22. PRESENT USE
barber shop

23. OWNERSHIP PUBLIC( ) PRIVATE(x)

24. OWNER'S NAME AND ADDRESS IF KNOWN
Leon's Barber Shop
606 First St.-Glasgow, MO 65254

25. OPEN TO PUBLIC? YES(X) NO( )

26. LOCAL CONTACT PERSON OR ORGANIZATION
GAP&HS

27. OTHER SURVEYS IN WHICH INCLUDED
1975 art history class survey, filed at SOHP

28. NO. OF STORIES 1

29. BASEMENT? YES( ) NO(X)

30. FOUNDATION MATERIAL
brick

31. WALL CONSTRUCTION
cast iron facade

32. ROOF TYPE AND MATERIAL
flat/composition

33. NO. OF BAYS FRONT 3 SIDE N/A

34. WALL TREATMENT
cast iron

35. PLAN SHAPE rectangle

36. CHANGES (EXPLAIN IN NO. 42) ADDITION( ) ALTERED(X) MOVED( )

37. CONDITION
INTERIOR
EXTERIOR good

38. PRESERVATION UNDERWAY? YES(X) NO( )

39. ENDANGERED? BY WHAT? YES( ) NO(X)

40. VISIBLE FROM PUBLIC ROAD? YES(X) NO( )

41. DISTANCE FROM AND FRONTAGE ON ROAD

42. FURTHER DESCRIPTION OF IMPORTANT FEATURES

This unusual facade contains corbeling on the upper facade with a rusticated concrete/ashular block facing. Three recessed panels with pilasters hold the cables for the awning across the front facade. The first floor has two display windows with a center door. There are daisy rosettes below the block facing.

PHOTO MUST BE PROVIDED

43. HISTORY AND SIGNIFICANCE

In 1922 the building was the express office and in 1935 it is listed as an office.

44. DESCRIPTION OF ENVIRONMENT AND OUTBUILDINGS

The building abuts other commercial structures on either side.

45. SOURCES OF INFORMATION

1. 1885-1935 Sanborn Map

46. PREPARED BY
M. McVicker & S. Korte

47. ORGANIZATION
GAP&HS

48. DATE
5/8/88

49. REVISION DATE(S)
-

RETURN THIS FORM WHEN COMPLETED TO: OFFICE OF HISTORIC PRESERVATION
P.O. BOX 176
JEFFERSON CITY, MISSOURI 65102
PH. 314-751-4096

IF ADDITIONAL SPACE IS NEEDED, ATTACH SEPARATE SHEET(S) TO THIS FORM

23 Howard Leon's Barber Shop 51N 17W 17


606

MISSOURI OFFICE OF HISTORIC PRESERVATION
ARCHITECTURAL/HISTORIC INVENTORY SURVEY FORM

1. NO.
22

2. COUNTY
Howard

3. LOCATION OF NEGATIVES
GAP&HS

4. PRESENT LOCAL NAME(S) OR DESIGNATION(S)
Farmer's Insurance

5. OTHER NAME(S)
Sue's Boutique

6. SPECIFIC LEGAL LOCATION
TOWNSHIP 51N RANGE 17W SECTION 17
IF CITY OR TOWN, STREET ADDRESS
608 First Street

7. CITY OR TOWN IF RURAL, VICINITY
Glasgow

8. DESCRIPTION OF LOCATION

9. COORDINATES UTM
LAT
LONG

10. SITE ( ) STRUCTURE ( )
BUILDING (X) OBJECT ( )

11. ON NATIONAL REGISTER? YES ( ) NO (X)

12. IS IT ELIGIBLE? YES ( ) NO (X)

13. PART OF ESTAB. HIST. DISTRICT? YES ( ) NO (X)

14. DISTRICT POTENTIAL? YES (X) NO ( )

15. NAME OF ESTABLISHED DISTRICT
N/A

16. THEMATIC CATEGORY
Commerce

17. DATE(S) OR PERIOD
Before 1885

18. STYLE OR DESIGN
Vernacular

19. ARCHITECT OR ENGINEER
Unknown

20. CONTRACTOR OR BUILDER
Unknown

21. ORIGINAL USE, IF APPARENT
Grocery Store

22. PRESENT USE
Insurance & beauty shop

23. OWNERSHIP PUBLIC ( ) PRIVATE (X)

24. OWNER'S NAME AND ADDRESS IF KNOWN
Wilbert Meyer, Sr.
Glasgow, MO 65254

25. OPEN TO PUBLIC? YES (X) NO ( )

26. LOCAL CONTACT PERSON OR ORGANIZATION
GAP&HS

27. OTHER SURVEYS IN WHICH INCLUDED
1975 art history class survey, filed at SOHP

28. NO. OF STORIES 1

29. BASEMENT? YES ( ) NO (X)

30. FOUNDATION MATERIAL
brick

31. WALL CONSTRUCTION
brick

32. ROOF TYPE AND MATERIAL
flat-unknown

33. NO. OF BAYS FRONT 3 · SIDE N/A

34. WALL TREATMENT
cast iron

35. PLAN SHAPE rectangular

36. CHANGES (EXPLAIN IN NO. 42) ADDITION ( ) ALTERED (X) MOVED ( )

37. CONDITION
INTERIOR
EXTERIOR good

38. PRESERVATION UNDERWAY? YES (X) NO ( )

39. ENDANGERED? BY WHAT? YES ( ) NO (X)

40. VISIBLE FROM PUBLIC ROAD? YES (X) NO ( )

41. DISTANCE FROM AND FRONTAGE ON ROAD

42. FURTHER DESCRIPTION OF IMPORTANT FEATURES

The first floor display area is covered with an awning suspended from the area above. This effectively acts as a breaking point. The front facade below the awning has been modernized including brick under the windows. Two cast iron pilasters remain in place, at the front entrance. There is a metal threshold. The area above the

PHOTO MUST BE PROVIDED

43. HISTORY AND SIGNIFICANCE

The 1885 Sanborn Map lists this building as a grocery store and trinkets. In 1900 it is a barber shop. From 1910 through 1935 it is a bank. Thus, this building has served a variety of commercial functions.

44. DESCRIPTION OF ENVIRONMENT AND OUTBUILDINGS

The building faces west on First Street and abuts two commercial buildings on either side.

45. SOURCES OF INFORMATION

1. 1885-1935 Sanborn Maps

46. PREPARED BY
M. McVicker & S. Korte

47. ORGANIZATION
GAP&HS

48. DATE
5/8/88

49. REVISION DATE(S)
-

RETURN THIS FORM WHEN COMPLETED TO: OFFICE OF HISTORIC PRESERVATION
P.O. BOX 176
JEFFERSON CITY, MISSOURI 65102
PH. 314-751-4096

IF ADDITIONAL SPACE IS NEEDED, ATTACH SEPARATE SHEET(S) TO THIS FORM

1. NO. 22
2. COUNTY Howard
4. PRESENT LOCAL NAME(S) OR DESIGNATION(S) Farmer's Insurance
5. OWNER NAME(S) Sue's Boutique
6. OWNERSHIP 51N
7. RANGE 17W
8. SECTION 17

42. awning features an acanthus leaf cornice with brackets and a mansard roof on the facade. Recessed panels are between the brackets. Three panels are underneath this and appear to be windows that have been closed with a vent in the middle.


USED
FURNITURE
HAIR STYLI
walk ins
welcome

MISSOURI OFFICE OF HISTORIC PRESERVATION

ARCHITECTURAL/HISTORIC INVENTORY SURVEY FORM

1. NO. 18

2. COUNTY Howard

3. LOCATION OF NEGATIVES GAP&HS

4. PRESENT LOCAL NAME(S) OR DESIGNATION(S)
Flower Bungalow

5. OTHER NAME(S)

6. SPECIFIC LEGAL LOCATION TOWNSHIP 51N RANGE 17W SECTION 17
IF CITY OR TOWN, STREET ADDRESS
609 First Street

7. CITY OR TOWN IF RURAL, VICINITY
Glasgow

8. DESCRIPTION OF LOCATION

9. COORDINATES UTM
LAT
LONG

10. SITE ( ) STRUCTURE ( )
BUILDING (X) OBJECT ( )

11. ON NATIONAL REGISTER? YES ( ) NO (X)

12. IS IT ELIGIBLE? YES ( ) NO (X)

13. PART OF ESTAB. HIST. DISTRICT? YES ( ) NO (X)

14. DISTRICT POTENTIAL? YES ( ) NO (X)

15. NAME OF ESTABLISHED DISTRICT
N/A

16. THEMATIC CATEGORY
Commerce

17. DATE(S) OR PERIOD
See below

18. STYLE OR DESIGN
Modern

19. ARCHITECT OR ENGINEER
Unknown

20. CONTRACTOR OR BUILDER
Unknown

21. ORIGINAL USE, IF APPARENT
clothing store

22. PRESENT USE
flower shop & furniture store

23. OWNERSHIP PUBLIC ( ) PRIVATE (X)

24. OWNER'S NAME AND ADDRESS IF KNOWN
Flower Bungalow
609 First St.-Glasgow, MO 65254

25. OPEN TO PUBLIC? YES (X) NO ( )

26. LOCAL CONTACT PERSON OR ORGANIZATION
GAP&HS

27. OTHER SURVEYS IN WHICH INCLUDED
None

28. NO. OF STORIES 2

29. BASEMENT? YES (X) NO ( )

30. FOUNDATION MATERIAL
brick

31. WALL CONSTRUCTION
brick

32. ROOF TYPE AND MATERIAL
stepped gable/tar

33. NO. OF BAYS FRONT 3 SIDE N/A

34. WALL TREATMENT
common bond

35. PLAN SHAPE rectangula

36. CHANGES (EXPLAIN IN NO. 42) ADDITION ( ) ALTERED (X) MOVED ( )

37. CONDITION
INTERIOR
EXTERIOR good

38. PRESERVATION UNDERWAY? YES ( ) NO (X)

39. ENDANGERED? BY WHAT? YES ( ) NO (X)

40. VISIBLE FROM PUBLIC ROAD? YES (X) NO ( )

41. DISTANCE FROM AND FRONTAGE ON ROAD

42. FURTHER DESCRIPTION OF IMPORTANT FEATURES

This building has a front of brick with a stepped roofline capped by concrete. A shingle lean to roof covers the walkway. Decorative brickwork is in the upper facade. The sidewalk slopes in front of the store. One door is centered in the middle.

PHOTO MUST BE PROVIDED

43. HISTORY AND SIGNIFICANCE

By 1893 a building of this size is on the lot. It is impossible to visually ascertain whether this is the same building with a new front or a new building on the lot of the same dimensions. In either case, it has been so altered that no integrity remains.

May 29, 1988--this is the original building on the interior and back, complete with a lovely pressed tin interior ceiling in both sections of the building. It also had a rear platform like the next door True Value Hardware and the First S reet entrance was on the lower level with steps leading down from the sidewalk.

44. DESCRIPTION OF ENVIRONMENT AND OUTBUILDINGS
The building abuts two commercial buildings on either side.

45. SOURCES OF INFORMATION
1. 1885-1935 Sanborn Maps

46. PREPARED BY
M. McVicker & S. Korte

47. ORGANIZATION
GAP&HS

48. DATE 5/8/88

49. REVISION DATE(S) -5/29/88

RETURN THIS FORM WHEN COMPLETED TO: OFFICE OF HISTORIC PRESERVATION
P.O. BOX 176
JEFFERSON CITY, MISSOURI 65102
PH. 314-751-4096

IF ADDITIONAL SPACE IS NEEDED, ATTACH SEPARATE SHEET(S) TO THIS FORM

1. NO. 18
2. COUNTY Howard
4. PRESENT LOCAL NAME(S) OR DESIGNATION(S) The Flower Bungalow
5. OTHER NAME(S)
6. TOWNSHIP 51N
RANGE 17W
SECTION 17


USED
FURNITURE

MISSOURI OFFICE OF HISTORIC PRESERVATION

ARCHITECTURAL/HISTORIC INVENTORY SURVEY FORM

1. NO.
17

2. COUNTY
Howard

3. LOCATION OF NEGATIVES
GAP&HS

4. PRESENT LOCAL NAME(S) OR DESIGNATION(S)

5. OTHER NAME(S)
Furniture/Upholstery Shop

6. SPECIFIC LEGAL LOCATION
TOWNSHIP 51N RANGE 17W SECTION 17

IF CITY OR TOWN, STREET ADDRESS
611 First Street

7. CITY OR TOWN IF RURAL, VICINITY
Glasgow

8. DESCRIPTION OF LOCATION

9. COORDINATES UTM
LAT
LONG

10. SITE ( ) STRUCTURE ( )
BUILDING (x) OBJECT ( )

11. ON NATIONAL REGISTER? YES ( ) NO (x)

12. IS IT ELIGIBLE? YES ( ) NO (x)

13. PART OF ESTAB. HIST. DISTRICT? YES ( ) NO (x)

14. DISTRICT POTENTIAL? YES (x) NO ( )

15. NAME OF ESTABLISHED DISTRICT
GAP&HS

16. THEMATIC CATEGORY
Commerce

17. DATE(S) OR PERIOD
1885-1893

18. STYLE OR DESIGN
Vernacular/mocern front

19. ARCHITECT OR ENGINEER
Unknown

20. CONTRACTOR OR BUILDER
Unknown

21. ORIGINAL USE, IF APPARENT
boots and shoe store

22. PRESENT USE
vacant

23. OWNERSHIP PUBLIC ( ) PRIVATE (x)

24. OWNER'S NAME AND ADDRESS IF KNOWN

25. OPEN TO PUBLIC? YES ( ) NO (x)

26. LOCAL CONTACT PERSON OR ORGANIZATION
GAP&HS

27. OTHER SURVEYS IN WHICH INCLUDED
None

28. NO. OF STORIES 2

29. BASEMENT? YES (x) NO ( )

30. FOUNDATION MATERIAL
brick

31. WALL CONSTRUCTION
brick

32. ROOF TYPE AND MATERIAL
flat/unknown

33. NO. OF BAYS FRONT 2 · SIDE N/A

34. WALL TREATMENT
metal & glass

35. PLAN SHAPE rectangle

36. CHANGES (EXPLAIN IN NO. 42) ADDITION ( ) ALTERED (x) MOVED ( )

37. CONDITION
INTERIOR
EXTERIOR good

38. PRESERVATION UNDERWAY? YES (x) NO ( )

39. ENDANGERED? YES ( ) BY WHAT? NO (x)

40. VISIBLE FROM PUBLIC ROAD? YES (x) NO ( )

41. DISTANCE FROM AND FRONTAGE ON ROAD

42. FURTHER DESCRIPTION OF IMPORTANT FEATURES
This building has a modern front facade so that the upper half is totally encased in a metal skin with an awning over the sidewalk and a modern store front below. The door is to the extreme right.

PHOTO MUST BE PROVIDED

43. HISTORY AND SIGNIFICANCE

In 1893 this building is listed as dealing in boots and shoes. The 1900 Sanborn Map lists the same thing. In 1910 groceries and queensware were sold in the building. In 1922 it was a general store and in 1935 it is listed as a store.

44. DESCRIPTION OF ENVIRONMENT AND OUTBUILDINGS

The building abuts commercial structures on either side.

45. SOURCES OF INFORMATION
1. 1885-1935 Sanborn Maps

46. PREPARED BY
M. McVicker & S. Korte

47. ORGANIZATION
GAP&HS

48. DATE 5/8/88

49. REVISION DATE(S) -

RETURN THIS FORM WHEN COMPLETED TO: OFFICE OF HISTORIC PRESERVATION
P.O. BOX 176
JEFFERSON CITY, MISSOURI 65102
PH 314-751-4096

IF ADDITIONAL SPACE IS NEEDED, ATTACH SEPARATE SHEET(S) TO THIS FORM

1. NO. 17
2. COUNTY Howard
4. PRESENT LOCAL NAME(S) OR DESIGNATION(S) Furniture-Upholstery Shop
5. OTHER NAME(S)
6. TOWNSHIP 51N
RANGE 17W
SECTION 17



MISSOURI OFFICE OF HISTORIC PRESERVATION

ARCHITECTURAL/HISTORIC INVENTORY SURVEY FORM

1. 29-21

2. COUNTY: Howard

3. LOCATION OF NEGATIVES: GAP&HS

4. PRESENT LOCAL NAME(S) OR DESIGNATION(S): Maxine's Project

5. OTHER NAME(S):

6. SPECIFIC LEGAL LOCATION: TOWNSHIP 51N RANGE 17W SECTION 17
IF CITY OR TOWN, STREET ADDRESS: 612-610 First Street

7. CITY OR TOWN IF RURAL, VICINITY: Glasgow

8. DESCRIPTION OF LOCATION

9. COORDINATES: UTM
LAT
LONG

10. SITE ( ) STRUCTURE ( )
BUILDING (X) OBJECT ( )

11. ON NATIONAL REGISTER? YES ( ) NO (X)

12. IS IT ELIGIBLE? YES ( ) NO (X)

13. PART OF ESTAB. HIST. DISTRICT? YES ( ) NO (X)

14. DISTRICT POTENTIAL? YES (X) NO ( )

15. NAME OF ESTABLISHED DISTRICT: N/A

16. THEMATIC CATEGORY: Commerce

17. DATE(S) OR PERIOD: Before 1885, probably 1879

18. STYLE OR DESIGN: Italianate

19. ARCHITECT OR ENGINEER: Unknown

20. CONTRACTOR OR BUILDER: Unknown

21. ORIGINAL USE, IF APPARENT: grocery store

22. PRESENT USE: vacant

23. OWNERSHIP: PUBLIC ( ) PRIVATE (X)

24. OWNER'S NAME AND ADDRESS IF KNOWN
Maxine Friemonth
Glasgow, MO 65254

25. OPEN TO PUBLIC? YES ( ) NO (X)

26. LOCAL CONTACT PERSON OR ORGANIZATION: GAP&HS

27. OTHER SURVEYS IN WHICH INCLUDED
1975 art history class survey, filed at SOHP

28. NO. OF STORIES: 2

29. BASEMENT? YES (X) NO ( )

30. FOUNDATION MATERIAL: brick

31. WALL CONSTRUCTION: brick

32. ROOF TYPE AND MATERIAL: flat/tar

33. NO. OF BAYS FRONT 6 SIDE N/A

34. WALL TREATMENT: common bond

35. PLAN SHAPE: rectangular

36. CHANGES (EXPLAIN IN NO. 42) ADDITION ( ) ALTERED ( ) MOVED ( )

37. CONDITION
INTERIOR
EXTERIOR: fair

38. PRESERVATION UNDERWAY? YES (X) NO ( )

39. ENDANGERED? BY WHAT? YES ( ) NO (X)

40. VISIBLE FROM PUBLIC ROAD? YES (X) NO ( )

41. DISTANCE FROM AND FRONTAGE ON ROAD

42. FURTHER DESCRIPTION OF IMPORTANT FEATURES

This two story double building features the most intact first story of any commercial structure in Glasgow. The cast iron cornice and partial facade read "Gen. Mach. & Fdy. Co., Quincy, Ill". The cornice features Italianate bracketing and Greek Revival guttae with end plinths containing pediments. 6 rounded arch windows with 2 sash 2 panes per sash are in the second floor. There

PHOTO MUST BE PROVIDED

43. HISTORY AND SIGNIFICANCE

In 1839 this lot was sold for $100 to William and Martha Jane Dunnica by John and Mary Wigginton. The Dunnicas sell the land in 1845 to Eliza Shackelford. In 1852 it was sold at the courthouse to Dunnica, Thomas Shackelford and Sydney Shackelford for $325.00. Meanwhile in 1845, Sam and Lucy Patrick sell the other part of the land to William Mathews and Robert Miers. In 1847 Miers sells to Jacob Mayer for $85.00. In 1849 Mayer then sells for $600.00 to John and Christina Miller. They sell the lot in 1864 to John and Jonnah Eberle for $1000.00. In 1865 Thomas Birch gets the land at public auction.

44. DESCRIPTION OF ENVIRONMENT AND OUTBUILDINGS

The building abuts commercial structures on either side.

45. SOURCES OF INFORMATION

1. 1885-1935 Sanborn Maps

46. PREPARED BY: M. McVicker & S. Korte

47. ORGANIZATION: GAP&HS

48. DATE: 5/8/88

49. REVISION DATE(S): -

RETURN THIS FORM WHEN COMPLETED TO: OFFICE OF HISTORIC PRESERVATION
P.O. BOX 176
JEFFERSON CITY, MISSOURI 65102

IF ADDITIONAL SPACE IS NEEDED, ATTACH SEPARATE SHEET(S) TO THIS FORM

Howard | Maxine's Project | 51N | 17W | 17 | 21

are three doors on the front, two inset and one leading directly to stairs. The metal thresholds are still in place. The building is vacant.

43. In 1870 Solomon Hutchinson fets the property and then dies. His will mentions his grocery store, but not specify if it is on this lot or not. In 1873 Thomas and Fliza Birch once again regain control of the land. They sell it in 1879 to William and Emma Dautel for $900.00. The Briches then loan the Dautels $1250.00 on the property which would be reasonable it was to construct the present building. Dautel died in 1900 and the lot was sold in 1904 by Emma Dautel Haskell (re-married, widow of William) for $3500. Lewis F. Becker bought it.

By 1900 a grocery store, a barber shop and a saloon occupied the building. By 1910 billards and a grocery store used the structure. In 1922 a restaurant and grocery store were in the building. The 1935 Sanborn map shows a restaurant and store in place.

The 1885 Sanborn Map shows the building as a grocery store and warehouse.


INSURANCE
IRENE WOLZ
AGENT

MISSOURI OFFICE OF HISTORIC PRESERVATION
ARCHITECTURAL/HISTORIC INVENTORY SURVEY FORM

1. NO.
16

2. COUNTY
Howard

3. LOCATION OF NEGATIVES
GAP&HS

4. PRESENT LOCAL NAME(S) OR DESIGNATION(S)
Daily Law Office

5. OTHER NAME(S)
Denny Law Office

6. SPECIFIC LEGAL LOCATION
TOWNSHIP 51N RANGE 17W SECTION 17
IF CITY OR TOWN, STREET ADDRESS
613 First Street

7. CITY OR TOWN IF RURAL, VICINITY
Glasgow

8. DESCRIPTION OF LOCATION

9. COORDINATES UTM
LAT
LONG

10. SITE ( ) STRUCTURE ( )
BUILDING (X) OBJECT ( )

11. ON NATIONAL REGISTER? YES ( ) NO (X)

12. IS IT ELIGIBLE? YES ( ) NO (X)

13. PART OF ESTAB. HIST. DISTRICT? YES ( ) NO (X)

14. DISTRICT POTENTIAL? YES (X) NO ( )

15. NAME OF ESTABLISHED DISTRICT
N/A

16. THEMATIC CATEGORY
Commerce

17. DATE(S) OR PERIOD

18. STYLE OR DESIGN
Cast iron/vernacular

19. ARCHITECT OR ENGINEER
Unknown

20. CONTRACTOR OR BUILDER
Unknown

21. ORIGINAL USE, IF APPARENT
restaurant

22. PRESENT USE
law office

23. OWNERSHIP PUBLIC ( ) PRIVATE (X)

24. OWNER'S NAME AND ADDRESS IF KNOWN
Bill and Melody Daily
613 First St.-Glasgow, MO 65254

25. OPEN TO PUBLIC? YES (X) NO ( )

26. LOCAL CONTACT PERSON OR ORGANIZATION
GAP&HS

27. OTHER SURVEYS IN WHICH INCLUDED
1975 art history class survey, filed at SOHP

28. NO. OF STORIES 1

29. BASEMENT? YES (X) NO ( )

30. FOUNDATION MATERIAL
brick

31. WALL CONSTRUCTION
brick

32. ROOF TYPE AND MATERIAL
flat/composition

33. NO. OF BAYS FRONT 3 SIDE N/A

34. WALL TREATMENT
various

35. PLAN SHAPE rectangular

36. CHANGES (EXPLAIN IN NO. 42) ADDITION ( ) ALTERED (X) MOVED ( )

37. CONDITION
INTERIOR excellent
EXTERIOR excellent

38. PRESERVATION UNDERWAY? YES (X) NO ( )

39. ENDANGERED? YES ( ) BY WHAT? NO (X)

40. VISIBLE FROM PUBLIC ROAD? YES (X) NO ( )

41. DISTANCE FROM AND FRONTAGE ON ROAD

42. FURTHER DESCRIPTION OF IMPORTANT FEATURES

The facade of this building features all types of material--cast iron in the end pilasters and the cornice, corrugated fiberglass in the area above the door and windows, metal threshold, and wood in the recessed panels. The original threshold is particularly nice. The rear os the building overlooks the Missouri River. Two display areas remain on either side of the front door.

PHOTO MUST BE PROVIDED

43. HISTORY AND SIGNIFICANCE

From 1900 to the 1922 Sanborn Map the building is a restaurant. In 1922 it shows the interior partition with the north part being a jewelry store and the south side vacant. On the 1935 map it is listed as a store with no specific type stated. Without doubt this is the best maintained and restored commercial building in the downtown.

44. DESCRIPTION OF ENVIRONMENT AND OUTBUILDINGS

The building abuts other commercial buildings on either side. The rear overlooks the Missouri River.

45. SOURCES OF INFORMATION
1. 1885-1935 Sanborn Maos 2. Interview with Bill & Melody Daily

46. PREPARED BY
M. McVicker & S. Korte

47. ORGANIZATION
GAP&HS

48. DATE
5/8/88

49. REVISION DATE(S)
-

RETURN THIS FORM WHEN COMPLETED TO: OFFICE OF HISTORIC PRESERVATION
P.O. BOX 176
JEFFERSON CITY, MISSOURI 65102

IF ADDITIONAL SPACE IS NEEDED, ATTACH SEPARATE SHEET(S) TO THIS FORM

1. NO 16
2. COUNTY Howard
4. PRESENT LOCAL NAME(S) OR DESIGNATION(S) Daily Law Office
5. OTHER NAME(S) Denny Law Office
6. SPECIFIC LEGAL LOCATION TOWNSHIP 51N RANGE 17W SECTION 17



MISSOURI OFFICE OF HISTORIC PRESERVATION

ARCHITECTURAL/HISTORIC INVENTORY SURVEY FORM

1. NO. 15

2. COUNTY Howard

3. LOCATION OF NEGATIVES GAP&HS

4. PRESENT LOCAL NAME(S) OR DESIGNATION(S)
Beetle's Bar and Grill

5. OTHER NAME(S)

6. SPECIFIC LEGAL LOCATION
TOWNSHIP 51N RANGE 17W SECTION 17
IF CITY OR TOWN, STREET ADDRESS
615 First Street

7. CITY OR TOWN IF RURAL, VICINITY
Glasgow

8. DESCRIPTION OF LOCATION

9. COORDINATES UTM
LAT
LONG

10. SITE ( ) STRUCTURE ( )
BUILDING (X) OBJECT ( )

11. ON NATIONAL REGISTER? YES ( ) NO (X)

12. IS IT ELIGIBLE? YES ( ) NO (X)

13. PART OF ESTAB. HIST. DISTRICT? YES ( ) NO (X)

14. DISTRICT POTENTIAL? YES (X) NO ( )

15. NAME OF ESTABLISHED DISTRICT
N/A

16. THEMATIC CATEGORY
Commerce

17. DATE(S) OR PERIOD
1893-1900

18. STYLE OR DESIGN
Vernacular

19. ARCHITECT OR ENGINEER
Unknown

20. CONTRACTOR OR BUILDER
Unknown

21. ORIGINAL USE, IF APPARENT
saloon

22. PRESENT USE
saloon

23. OWNERSHIP PUBLIC ( ) PRIVATE (X)

24. OWNER'S NAME AND ADDRESS IF KNOWN
Beetle's Bar and Grill
Glasgow, MO 65254

25. OPEN TO PUBLIC? YES (X) NO ( )

26. LOCAL CONTACT PERSON OR ORGANIZATION
GAP&HS

27. OTHER SURVEYS IN WHICH INCLUDED
1975 art history class survey, filed at SOHP

28. NO. OF STORIES 1

29. BASEMENT? YES (X) NO ( )

30. FOUNDATION MATERIAL
brick

31. WALL CONSTRUCTION
brick

32. ROOF TYPE AND MATERIAL
flat/composition

33. NO. OF BAYS FRONT 3 SIDE N/A

34. WALL TREATMENT
Brick, metal, & Glass

35. PLAN SHAPE rectangle

36. CHANGES (EXPLAIN IN NO. 42) ADDITION ( ) ALTERED (X) MOVED ( )

37. CONDITION
INTERIOR
EXTERIOR good

38. PRESERVATION UNDERWAY? YES (X) NO ( )

39. ENDANGERED? BY WHAT? YES ( ) NO (X)

40. VISIBLE FROM PUBLIC ROAD? YES (X) NO ( )

41. DISTANCE FROM AND FRONTAGE ON ROAD

42. FURTHER DESCRIPTION OF IMPORTANT FEATURES
This brick facade features a brick cornice in a decorative corbelled effect. On the right side of the facade a bracket remains in place suggesting an original cast iron cornice. The area above the display windows has been enclosed with metal and modern brick has been added under the new display windows. Only the top of the building holds any clue to the age of the structure.

PHOTO MUST BE PROVIDED

43. HISTORY AND SIGNIFICANCE
In 1900 the building is a saloon. By 1910 it is listed as vacant. In 1922 it contains soft drinks and in 1935 it is a restaurant.

44. DESCRIPTION OF ENVIRONMENT AND OUTBUILDINGS
The building faces east on First Street and abuts commercial buildings on either side.

45. SOURCES OF INFORMATION
1. 1885-1935 Sanborn Maps

46. PREPARED BY
M. McVicker & S. Korte

47. ORGANIZATION
GAP&HS

48. DATE 5/8/88

49. REVISION DATE(S) -

RETURN THIS FORM WHEN COMPLETED TO: OFFICE OF HISTORIC PRESERVATION
P.O. BOX 176
JEFFERSON CITY, MISSOURI 65102
PH. 314-751-4096

IF ADDITIONAL SPACE IS NEEDED, ATTACH SEPARATE SHEET(S) TO THIS FORM

1. NO. 15
2. COUNTY Howard
4. PRESENT LOCAL NAME(S) OR DESIGNATION(S) Beetle's Bar & Grill
5. OTHER NAME(S)
6. TOWNSHIP 51N
RANGE 17W
SECTION 17



MISSOURI OFFICE OF HISTORIC PRESERVATION

ARCHITECTURAL/HISTORIC INVENTORY SURVEY FORM

1. NO.
14

2. COUNTY
Howard

3. LOCATION OF NEGATIVES
GAP&HS

4. PRESENT LOCAL NAME(S) OR DESIGNATION(S)
The Keg

5. OTHER NAME(S)
Old Glasgow Cleaners

6. SPECIFIC LEGAL LOCATION
TOWNSHIP 51N RANGE 17W SECTION 17
IF CITY OR TOWN, STREET ADDRESS
617 First Street

7. CITY OR TOWN IF RURAL, VICINITY
Glasgow

8. DESCRIPTION OF LOCATION

9. COORDINATES UTM
LAT
LONG

10. SITE ( ) STRUCTURE ( )
BUILDING (X) OBJECT ( )

11. ON NATIONAL REGISTER? YES ( ) NO (X)

12. IS IT ELIGIBLE? YES ( ) NO (X)

13. PART OF ESTAB. HIST. DISTRICT? YES ( ) NO (X)

14. DISTRICT POTENTIAL? YES (X) NO ( )

15. NAME OF ESTABLISHED DISTRICT
N/A

16. THEMATIC CATEGORY
Commerce

17. DATE(S) OR PERIOD
Before 1885

18. STYLE OR DESIGN
vernacular

19. ARCHITECT OR ENGINEER
Unknown

20. CONTRACTOR OR BUILDER
Unknown

21. ORIGINAL USE, IF APPARENT
shop

22. PRESENT USE
restaurant

23. OWNERSHIP PUBLIC ( ) PRIVATE (X)

24. OWNER'S NAME AND ADDRESS IF KNOWN
The Keg
Glasgow, MO 65254

25. OPEN TO PUBLIC? YES (X) NO ( )

26. LOCAL CONTACT PERSON OR ORGANIZATION
GAP&HS

27. OTHER SURVEYS IN WHICH INCLUDED
1975 art history class survey, filed at SOHP

28. NO. OF STORIES 1

29. BASEMENT? YES (X) NO ( )

30. FOUNDATION MATERIAL
brick

31. WALL CONSTRUCTION
brick

32. ROOF TYPE AND MATERIAL
tin/flat

33. NO. OF BAYS FRONT 2 · SIDE N/A

34. WALL TREATMENT
painted

35. PLAN SHAPE rectangular

36. CHANGES (EXPLAIN IN NO. 42) ADDITION ( ) ALTERED (X) MOVED ( )

37. CONDITION
INTERIOR
EXTERIOR good

38. PRESERVATION UNDERWAY? YES (X) NO ( )

39. ENDANGERED? BY WHAT? YES ( ) NO (X)

40. VISIBLE FROM PUBLIC ROAD? YES (X) NO ( )

41. DISTANCE FROM AND FRONTAGE ON ROAD

42. FURTHER DESCRIPTION OF IMPORTANT FEATURES

As is typical for a commercial building, this one has undergone numerous changes over the course of the years. The display windows are obviously not original and the vertical panels above have been filled in. The door is still inthe original position. A partial cast iron front was added between 1893 and 1900. This front shows bracketing, an embellished cornice and recessed panels. A rear addition was added in back between 1893 and 1900.

PHOTO MUST BE PROVIDED

43. HISTORY AND SIGNIFICANCE

In 1910 the building is listed as a barber shop. In 1922 it was used for printing and storage. By 1935 it was listed as a store.

44. DESCRIPTION OF ENVIRONMENT AND OUTBUILDINGS

The building abuts other commercial buildings on either side.

45. SOURCES OF INFORMATION
1. 1885-1935 Sanborn Maps

46. PREPARED BY
M. McVicker & S. Korte

47. ORGANIZATION
GAP&HS

48. DATE
5/8/88

49. REVISION DATE(S)
-

RETURN THIS FORM WHEN COMPLETED TO: OFFICE OF HISTORIC PRESERVATION
P.O. BOX 176
JEFFERSON CITY, MISSOURI 65102

ADDITIONAL SPACE IS NEEDED, ATTACH ADDITIONAL SHEET(S) TO THIS

14 Howard The Keg Glasgow Cleaners 51N 17W 17



MISSOURI OFFICE OF HISTORIC PRESERVATION

ARCHITECTURAL/HISTORIC INVENTORY SURVEY FORM

1. NO. 13

2. COUNTY Howard

3. LOCATION OF NEGATIVES GAP&HS

4. PRESENT LOCAL NAME(S) OR DESIGNATION(S)
Holtwick Plumbing & Glasgow Locker Plant

5. OTHER NAME(S)

6. SPECIFIC LEGAL LOCATION
TOWNSHIP 51N RANGE 17W SECTION 17
IF CITY OR TOWN, STREET ADDRESS
619-621 First Street

7. CITY OR TOWN IF RURAL, VICINITY
Glasgow

8. DESCRIPTION OF LOCATION

9. COORDINATES UTM
LAT
LONG

10. SITE ( ) STRUCTURE ( )
BUILDING (X) OBJECT ( )

11. ON NATIONAL REGISTER? YES ( ) NO (X)

12. IS IT ELIGIBLE? YES ( ) NO (X)

13. PART OF ESTAB. HIST. DISTRICT? YES ( ) NO (X)

14. DISTRICT POTENTIAL? YES (X) NO ( )

15. NAME OF ESTABLISHED DISTRICT
N/A

16. THEMATIC CATEGORY
Commerce

17. DATE(S) OR PERIOD
1893-1900

18. STYLE OR DESIGN
Cast iron/eclectic

19. ARCHITECT OR ENGINEER
Unknown

20. CONTRACTOR OR BUILDER
Unknown

21. ORIGINAL USE, IF APPARENT
grocery store

22. PRESENT USE
locker & plumbing store

23. OWNERSHIP PUBLIC ( ) PRIVATE (X)

24. OWNER'S NAME AND ADDRESS IF KNOWN
Holtwick Plumbing &
Glasgow Locker Plant
Glasgow, MO 65254

25. OPEN TO PUBLIC? YES (X) NO ( )

26. LOCAL CONTACT PERSON OR ORGANIZATION
GAP&HS

27. OTHER SURVEYS IN WHICH INCLUDED
1975 art history class survey, filed at SOHP

28. NO. OF STORIES 1

29. BASEMENT? YES (X) NO ( )

30. FOUNDATION MATERIAL
brick

31. WALL CONSTRUCTION
brick

32. ROOF TYPE AND MATERIAL
composition/flat

33. NO. OF BAYS FRONT 4 · SIDE N/A

34. WALL TREATMENT
cast iron

35. PLAN SHAPE rectangle

36. CHANGES (EXPLAIN IN NO. 42) ADDITION ( ) ALTERED (X) MOVED ( )

37. CONDITION
INTERIOR
EXTERIOR good

38. PRESERVATION UNDERWAY? YES (X) NO ( )

39. ENDANGERED? BY WHAT? YES ( ) NO (X)

40. VISIBLE FROM PUBLIC ROAD? YES (X) NO ( )

41. DISTANCE FROM AND FRONTAGE ON ROAD

42. FURTHER DESCRIPTION OF IMPORTANT FEATURES
This building features a cast iron front across both portions with acanthus leaves and brackets plus guttae and recessed panels. Vents have been inserted into two of the recessed panels in the center of each side. Awnings are suspended over the sidewalk and the lower facade is modern with a brick portion and new display windows. In both sides, the front entrance is to the extreme right.

PHOTO MUST BE PROVIDED

43. HISTORY AND SIGNIFICANCE
In 1900 a grocery store is located in the north side of the building and a drugstore in the south. In 1910 a harness shop is in the south side and agricultural implements are in the north side of the building. In 1922 hardware has been added to the harness shop, a reflection of the rising importance of the automobile. In 1935 the north side is a restaurant and the south side is listed as a store.

44. DESCRIPTION OF ENVIRONMENT AND OUTBUILDINGS
This building faces east and abuts commercial buildings on either side, extending back to Water Street in the rear.

45. SOURCES OF INFORMATION
1. 1885-1893 Sanborn Maps

46. PREPARED BY
M. McVicker & S. Korte

47. ORGANIZATION
GAP&HS

48. DATE 5/8/88

49. REVISION DATE(S) -

RETURN THIS FORM WHEN COMPLETED TO: OFFICE OF HISTORIC PRESERVATION
P.O. BOX 175
JEFFERSON CITY, MISSOURI 65102
PH. 314-751-4096

IF ADDITIONAL SPACE IS NEEDED, ATTACH SEPARATE SHEET(S) TO THIS FORM

1. NO. 13
2. COUNTY Howard
4. PRESENT LOCAL NAME(S) OR DESIGNATION(S) Holtwick Plumbing & Glasgow Locker
5. OTHER NAME(S)
6. TOWNSHIP 51N
RANGE 17W
SECTION 17


GROCERIES
CHEVROLET


LENNOX
PULSE
GROCERIES

MISSOURI OFFICE OF HISTORIC PRESERVATION

ARCHITECTURAL/HISTORIC INVENTORY SURVEY FORM

1. NO.
20

2. COUNTY
Howard

3. LOCATION OF NEGATIVES
GAP&HS

4. PRESENT LOCAL NAME(S) OR DESIGNATION(S)
Jim's Super Service

5. OTHER NAME(S)

8. SPECIFIC LEGAL LOCATION
TOWNSHIP 51N RANGE 17W SECTION 17
IF CITY OR TOWN, STREET ADDRESS
620 First Street

7. CITY OR TOWN IF RURAL, VICINITY
Glasgow

8. DESCRIPTION OF LOCATION

9. COORDINATES UTM
LAT
LONG

10. SITE ( ) STRUCTURE ( )
BUILDING (X) OBJECT ( )

11. ON NATIONAL REGISTER? YES ( ) NO (X)

12. IS IT ELIGIBLE? YES ( ) NO (X)

13. PART OF ESTAB. HIST. DISTRICT? YES ( ) NO (X)

14. DISTRICT POTENTIAL? YES (X) NO ( )

15. NAME OF ESTABLISHED DISTRICT
N/A

16. THEMATIC CATEGORY
Commerce

17. DATE(S) OR PERIOD
1922-1935

18. STYLE OR DESIGN
Vernacular

19. ARCHITECT OR ENGINEER
Unknown

20. CONTRACTOR OR BUILDER
Unknown

21. ORIGINAL USE, IF APPARENT
gas station

22. PRESENT USE
gas station

23. OWNERSHIP PUBLIC ( ) PRIVATE (X)

24. OWNER'S NAME AND ADDRESS IF KNOWN
Jim Aholt
Glasgow, MO 65254

25. OPEN TO PUBLIC? YES (X) NO ( )

26. LOCAL CONTACT PERSON OR ORGANIZATION
GAP&HS

27. OTHER SURVEYS IN WHICH INCLUDED
None

28. NO. OF STORIES 1

29. BASEMENT? YES ( ) NO (X)

30. FOUNDATION MATERIAL
concrete

31. WALL CONSTRUCTION
brick

32. ROOF TYPE AND MATERIAL
asphalt shingle/hip

33. NO. OF BAYS
FRONT 2 · SIDE 1

34. WALL TREATMENT
common bond

35. PLAN SHAPE square

36. CHANGES (EXPLAIN IN NO. 42) ADDITION (X) ALTERED (X) MOVED ( )

37. CONDITION
INTERIOR fair
EXTERIOR good

38. PRESERVATION UNDERWAY? YES (X) NO ( )

39. ENDANGERED? BY WHAT? YES ( ) NO (X)

40. VISIBLE FROM PUBLIC ROAD? YES (X) NO ( )

41. DISTANCE FROM AND FRONTAGE ON ROAD

42. FURTHER DESCRIPTION OF IMPORTANT FEATURES

This is a square vernacular simple one story commercial structure with a hip roofed over the gas pump area. The original portion of the building has been added to with a garage area on the south side.

PHOTO MUST BE PROVIDED

43. HISTORY AND SIGNIFICANCE

This area was the site of the Glasgow Hotel. Destroyed in a fire, the space was vacant until the gas station was constructed.

44. DESCRIPTION OF ENVIRONMENT AND OUTBUILDINGS

The station is at the southeast corner of Commerce and First Streets.

45. SOURCES OF INFORMATION

1. 1922-1935 Sanborn Map

46. PREPARED BY
M. McVicker & S. Korte

47. ORGANIZATION
GAP&HS

48. DATE
5/8/88

49. REVISION DATE(S)
-

RETURN THIS FORM WHEN COMPLETED TO: OFFICE OF HISTORIC PRESERVATION
P.O. BOX 176
JEFFERSON CITY, MISSOURI 65102

IF ADDITIONAL SPACE IS NEEDED, ATTACH SEPARATE SHEET(S) TO THIS FORM

20 Howard Jim's Super Service 51N 17W 17


STANDARD
SELF SERVICE

MISSOURI OFFICE OF HISTORIC PRESERVATION

ARCHITECTURAL/HISTORIC INVENTORY SURVEY FORM

1. NO.
12

2. COUNTY
Howard

3. LOCATION OF NEGATIVES
G.A.P.& H.S.

4. PRESENT LOCAL NAME(S) OR DESIGNATION(S)
Linda's Beauty Corner

5. OTHER NAME(S)

6. SPECIFIC LEGAL LOCATION
TOWNSHIP 51N RANGE 17W SECTION 17
IF CITY OR TOWN, STREET ADDRESS
623 First Street

7. CITY OR TOWN IF RURAL, VICINITY
Glasgow

8. DESCRIPTION OF LOCATION

9. COORDINATES UTM
LAT
LONG

10. SITE ( ) STRUCTURE ( )
BUILDING (X) OBJECT ( )

11. ON NATIONAL REGISTER? YES ( ) NO (X)

12. IS IT ELIGIBLE? YES ( ) NO (X)

13. PART OF ESTAB. HIST. DISTRICT? YES ( ) NO (X)

14. DISTRICT POTENTIAL? YES (X) NO ( )

15. NAME OF ESTABLISHED DISTRICT
N/A

16. THEMATIC CATEGORY
commerce

17. DATE(S) OR PERIOD
before 1885

18. STYLE OR DESIGN
Italianate

19. ARCHITECT OR ENGINEER
unknown

20. CONTRACTOR OR BUILDER
unknown

21. ORIGINAL USE, IF APPARENT
print shop

22. PRESENT USE
beauty shop

23. OWNERSHIP PUBLIC ( ) PRIVATE (X)

24. OWNER'S NAME AND ADDRESS IF KNOWN
Linda's Beauty Korner
Glasgow, MO 65254

25. OPEN TO PUBLIC? YES (X) NO ( )

26. LOCAL CONTACT PERSON OR ORGANIZATION
G.A.P.& H.S.

27. OTHER SURVEYS IN WHICH INCLUDED
1975 Art History Class Survey filed at SOHP

28. NO. OF STORIES 2

29. BASEMENT? YES (X) NO ( )

30. FOUNDATION MATERIAL
brick

31. WALL CONSTRUCTION
brick

32. ROOF TYPE AND MATERIAL
flat/tar

33. NO. OF BAYS FRONT 3 SIDE 5

34. WALL TREATMENT
common bond

35. PLAN SHAPE rectangle

36. CHANGES (EXPLAIN IN NO. 42) ADDITION ( ) ALTERED (X) MOVED ( )

37. CONDITION
INTERIOR
EXTERIOR good

38. PRESERVATION UNDERWAY? YES (X) NO ( )

39. ENDANGERED? BY WHAT? YES ( ) NO (X)

40. VISIBLE FROM PUBLIC ROAD? YES (X) NO ( )

41. DISTANCE FROM AND FRONTAGE ON ROAD

42. FURTHER DESCRIPTION OF IMPORTANT FEATURES

This corner building has a 1½ story addition onthe rear in concrete and frame. The first floor and the total area below the second story windows has been "modernized" in the past and no original fabric is visible. Large metal sheets rise above a front flat awning. In the second story three windows face the street and have 2 sash, 2 panes per sash. Rounded arches with

PHOTO MUST BE PROVIDED

43. HISTORY AND SIGNIFICANCE

In 1885 this building was used for printing and storage. There were exterior stairs on the right (north) elevation. These are not in existence now. In 1893 a grocery occupied the building. By 1900 a furniture store and undertaker had the space. The furniture/undertaker combination was typical in small towns. Caskets were first a piece of furniture and since funerals were usually in the home, there was no need for elaborate funeral establishments. The 20th century brought rapid changes to this profession as can be seen by the fact that this structure was vacant in 1910. In 1922 it sold produce and in

44. DESCRIPTION OF ENVIRONMENT AND OUTBUILDINGS

This building faces east and abuts a building to the left (south). It is on the corner of First and Commerce.

45. SOURCES OF INFORMATION
1. 1885-1935 Sanborn Maps
2. All That is In Between. Doctoral Dissert. Maryellen McVicker, UMC. 1988

46. PREPARED BY
M. McVicker & S. Korte

47. ORGANIZATION
G.A.P.& H.S.

48. DATE
2-11-88

49. REVISION DATE(S)

RETURN THIS FORM WHEN COMPLETED TO: OFFICE OF HISTORIC PRESERVATION
P.O. BOX 176
JEFFERSON CITY, MISSOURI 65102
PH. 314-751-4096

IF ADDITIONAL SPACE IS NEEDED, ATTACH SEPARATE SHEET(S) TO THIS FORM

12 Howard Linda's Beauty Corner 51N 17W 17

42. brick vouissoirs are above each window whild lintels are in place below. A metal cornice caps the front facade. Of eclectic design it features a frieze with bracketing and guttae, thus combining the Greek Revival and Italianate styles. The ends of the cornice contain end brackets with goemetric deisngs. The north (right) elevation has no windows on the first floor. The building abuts another commercial structure on the south.

43. 1935 it was listed as a store. A nice tall building, it visually anchors the north end of the business district.


621

MISSOURI OFFICE OF HISTORIC PRESERVATION

ARCHITECTURAL/HISTORIC INVENTORY SURVEY FORM

1. NO. 11

2. COUNTY Howard

3. LOCATION OF NEGATIVES G.A.P.& H.S.

4. PRESENT LOCAL NAME(S) OR DESIGNATION(S) Dr. J.E. Hombs Office

5. OTHER NAME(S)

6. SPECIFIC LEGAL LOCATION TOWNSHIP 51N RANGE 17W SECTION 17
IF CITY OR TOWN, STREET ADDRESS 706 First Street

7. CITY OR TOWN IF RURAL, VICINITY Glasgow

8. DESCRIPTION OF LOCATION

9. COORDINATES UTM
LAT
LONG

10. SITE ( ) STRUCTURE ( )
BUILDING (X) OBJECT ( )

11. ON NATIONAL REGISTER? YES ( ) NO (X)

12. IS IT ELIGIBLE? YES ( ) NO (X)

13. PART OF ESTAB. HIST. DISTRICT? YES ( ) NO (X)

14. DISTRICT POTENTIAL? YES (X) NO ( )

15. NAME OF ESTABLISHED DISTRICT N/A

16. THEMATIC CATEGORY commercial

17. DATE(S) OR PERIOD 1910-1922

18. STYLE OR DESIGN vernacular

19. ARCHITECT OR ENGINEER unknown

20. CONTRACTOR OR BUILDER unknown

21. ORIGINAL USE, IF APPARENT wagon shop

22. PRESENT USE doctor office

23. OWNERSHIP PUBLIC ( ) PRIVATE (X)

24. OWNER'S NAME AND ADDRESS IF KNOWN
Dr. J.E. Hombs
Glasgow, MO 65254

25. OPEN TO PUBLIC? YES (X) NO ( )

26. LOCAL CONTACT PERSON OR ORGANIZATION G.A.P.& H.S.

27. OTHER SURVEYS IN WHICH INCLUDED
1975 Art History Class Survey filed at SOHP

28. NO. OF STORIES 2

29. BASEMENT? YES ( ) NO (X)

30. FOUNDATION MATERIAL brick

31. WALL CONSTRUCTION brick

32. ROOF TYPE AND MATERIAL flat/tar

33. NO. OF BAYS FRONT 4 SIDE 5

34. WALL TREATMENT common bond

35. PLAN SHAPE rectangle

36. CHANGES (EXPLAIN IN NO. 42) ADDITION ( ) ALTERED (X) MOVED ( )

37. CONDITION INTERIOR _____ EXTERIOR good

38. PRESERVATION UNDERWAY? YES (X) NO ( )

39. ENDANGERED? BY WHAT? YES ( ) NO (X)

40. VISIBLE FROM PUBLIC ROAD? YES (X) NO ( )

41. DISTANCE FROM AND FRONTAGE ON ROAD

42. FURTHER DESCRIPTION OF IMPORTANT FEATURES

This building has been greatly altered. The front facade now has a square bay window projecting out on the second floor to the right facade. Under this balcony which also has tear drop pendants from the front corners, two doors break the facade. On the left side there is an enclosed garage door, now sided with a center window. Originally a Eastlake porch on the second floor was over this garage

PHOTO MUST BE PROVIDED

43. HISTORY AND SIGNIFICANCE

The Sanborn Map shows this building was not in place before 1910. It was built in a conservative style at the time of construction, the height of this style being a good years years prior to this structure. In 1922 an auto repair shop occupied the left bay (hence th door) and the rest of the building was a shoe repair shop. In 1935 it was listed as a store and nothing was listed on the auto repair portion of the building.

44. DESCRIPTION OF ENVIRONMENT AND OUTBUILDINGS

The building faces west along First Street. Originally the building abutted a livery stable.

45. SOURCES OF INFORMATION

1. 1885-1935 Sanborn Maps

46. PREPARED BY M. McVicker & S. Korte

47. ORGANIZATION G.A.P.& H.S.

48. DATE 2-11-88

49. REVISION DATE(S)

RETURN THIS FORM WHEN COMPLETED TO: OFFICE OF HISTORIC PRESERVATION
P.O. BOX 176
JEFFERSON CITY, MISSOURI 65102

IF ADDITIONAL SPACE IS NEEDED, ATTACH ADDITIONAL SHEET(S) TO THIS FORM

11 Howard Dr. J.E. Hombs 51N 17W 17

42. area. This has been removed since 1975. The cornice features a mansard roof on it and the bay window area. Two abbreviated brackets are in the center of the bay window directly under the cornice. Recessed panels are underneath the windows on the bay. The roof features a stepped roofline from front to back. Originally a building joined onthe south while the north (left) elevation was plain brick with 5 windows placed at regular intervals along the elevation. The door to the second story balcony has also been closed.



MISSOURI OFFICE OF HISTORIC PRESERVATION

ARCHITECTURAL/HISTORIC INVENTORY SURVEY FORM

1. NO.
10

2. COUNTY
Howard

3. LOCATION OF NEGATIVES
G.A.P.& H.S.

4. PRESENT LOCAL NAME(S) OR DESIGNATION(S)
O.R. Kottman Residence

5. OTHER NAME(S)

6. SPECIFIC LEGAL LOCATION
TOWNSHIP 51N RANGE 17W SECTION 17
IF CITY OR TOWN, STREET ADDRESS
712 First Street

7. CITY OR TOWN IF RURAL, VICINITY
Glasgow

8. DESCRIPTION OF LOCATION

9. COORDINATES UTM
LAT
LONG

10. SITE ( ) STRUCTURE ( )
BUILDING (X) OBJECT ( )

11. ON NATIONAL REGISTER? YES ( ) NO (X)

12. IS IT ELIGIBLE? YES ( ) NO (X)

13. PART OF ESTAB. HIST. DISTRICT? YES ( ) NO (X)

14. DISTRICT POTENTIAL? YES (X) NO ( )

15. NAME OF ESTABLISHED DISTRICT
N/A

16. THEMATIC CATEGORY
Missouri vernacular

17. DATE(S) OR PERIOD
1900-1910

18. STYLE OR DESIGN
vernacular

19. ARCHITECT OR ENGINEER
unknown

20. CONTRACTOR OR BUILDER
unknown

21. ORIGINAL USE, IF APPARENT
house

22. PRESENT USE
house

23. OWNERSHIP PUBLIC ( ) PRIVATE (X)

24. OWNER'S NAME AND ADDRESS IF KNOWN
Mrs. O.R. Kottman
Glasgow, MO 65254

25. OPEN TO PUBLIC? YES ( ) NO (X)

26. LOCAL CONTACT PERSON OR ORGANIZATION
G.A.P.& H.S.

27. OTHER SURVEYS IN WHICH INCLUDED
None

28. NO. OF STORIES 2

29. BASEMENT? YES ( ) NO (X)

30. FOUNDATION MATERIAL
rusticated concrete

31. WALL CONSTRUCTION
frame

32. ROOF TYPE AND MATERIAL
metal/gable

33. NO. OF BAYS FRONT 5 SIDE 3

34. WALL TREATMENT
vinyl siding

35. PLAN SHAPE

36. CHANGES (EXPLAIN IN NO. 42) ADDITION ( ) ALTERED (X) MOVED ( )

37. CONDITION
INTERIOR
EXTERIOR good

38. PRESERVATION UNDERWAY? YES (X) NO ( )

39. ENDANGERED? BY WHAT? YES ( ) NO (X)

40. VISIBLE FROM PUBLIC ROAD? YES (X) NO ( )

41. DISTANCE FROM AND FRONTAGE ON ROAD

42. FURTHER DESCRIPTION OF IMPORTANT FEATURES

This house was constructed as a simple square and the porch was added later. The porch is actually on the south (right) elevation and has wooden pillars with rusticated concrete bases. A low hip roof joins the porch to the main block. A rear addition then runs to the end of the porch. One chimney breaks through the roof at the ridge in the center of the building.

PHOTO MUST BE PROVIDED

43. HISTORY AND SIGNIFICANCE

This house first appears on the 1910 Sanborn Map as a square building and very small. By 1935 the side and rear additions have been made.

44. DESCRIPTION OF ENVIRONMENT AND OUTBUILDINGS

The house faces west to First Street.

45. SOURCES OF INFORMATION
1. 1885-1935 Sanborn Maps

46. PREPARED BY
M. McVicker & S. Korte

47. ORGANIZATION
G.A.P.& H.S.

48. DATE 2-11-88

49. REVISION DATE(S)

RETURN THIS FORM WHEN COMPLETED TO: OFFICE OF HISTORIC PRESERVATION
P.O. BOX 176
JEFFERSON CITY, MISSOURI 65102
PH. 314-751-4096

IF ADDITIONAL SPACE IS NEEDED, ATTACH SEPARATE SHEET(S) TO THIS FORM

10 Howard O.R. Kottman 51N 17W 17



MISSOURI OFFICE OF HISTORIC PRESERVATION

ARCHITECTURAL/HISTORIC INVENTORY SURVEY FORM

1. NO.
8

2. COUNTY
Howard

3. LOCATION OF NEGATIVES
G.A.P.& H.S.

4. PRESENT LOCAL NAME(S) OR DESIGNATION(S)
William McGuire Residence

5. OTHER NAME(S)

6. SPECIFIC LEGAL LOCATION
TOWNSHIP 51N RANGE 17W SECTION 17
IF CITY OR TOWN, STREET ADDRESS
715 First Street

7. CITY OR TOWN IF RURAL, VICINITY
Glasgow

8. DESCRIPTION OF LOCATION

9. COORDINATES UTM
LAT
LONG

10. SITE ( ) STRUCTURE ( )
BUILDING (X) OBJECT ( )

11. ON NATIONAL REGISTER? YES ( ) NO (X)

12. IS IT ELIGIBLE? YES ( ) NO (X)

13. PART OF ESTAB. HIST. DISTRICT? YES ( ) NO (X)

14. DISTRICT POTENTIAL? YES (X) NO ( )

15. NAME OF ESTABLISHED DISTRICT
N/A

16. THEMATIC CATEGORY
Missouri vernacular

17. DATE(S) OR PERIOD
1922-1935

18. STYLE OR DESIGN
vernacular

19. ARCHITECT OR ENGINEER
unknown

20. CONTRACTOR OR BUILDER
unknown

21. ORIGINAL USE, IF APPARENT
house

22. PRESENT USE
house

23. OWNERSHIP PUBLIC ( ) PRIVATE (X)

24. OWNER'S NAME AND ADDRESS IF KNOWN
William McGuire
Glasgow, MO 65254

25. OPEN TO PUBLIC? YES ( ) NO (X)

26. LOCAL CONTACT PERSON OR ORGANIZATION
G.A.P.& H.S.

27. OTHER SURVEYS IN WHICH INCLUDED
None

28. NO. OF STORIES 1½

29. BASEMENT? YES (X) NO ( )

30. FOUNDATION MATERIAL
brick

31. WALL CONSTRUCTION
frame

32. ROOF TYPE AND MATERIAL
asphalt shingle/gabl

33. NO. OF BAYS FRONT 4 SIDE 3

34. WALL TREATMENT
siding --asbestos

35. PLAN SHAPE rectangle

36. CHANGES (EXPLAIN IN NO. 42) ADDITION ( ) ALTERED (X) MOVED ( )

37. CONDITION
INTERIOR
EXTERIOR good

38. PRESERVATION UNDERWAY? YES (X) NO ( )

39. ENDANGERED? BY WHAT? YES ( ) NO (X)

40. VISIBLE FROM PUBLIC ROAD? YES (X) NO ( )

41. DISTANCE FROM AND FRONTAGE ON ROAD

42. FURTHER DESCRIPTION OF IMPORTANT FEATURES

This vernacular cottage has many aspects of the bungalow style and in type fits the bungalow plan. However, it was classified as vernacular due to the lack of any decorative touches and the small front porch. The front porch contains two doors and has a medium gable roof overhead held in place by two wooden posts. Double windows flank the front entrance on both sides of the front facade. A window

PHOTO MUST BE PROVIDED

43. HISTORY AND SIGNIFICANCE

This residence first appears on the 1935 Sanborn Map at thich time it is shown as having the front porch literally project out into the street. Today there are two pickets fences--one running alongside the house and one directly in front of theporch. The streets abuts this later.

44. DESCRIPTION OF ENVIRONMENT AND OUTBUILDINGS

The house faces east along First Street so the back side overlooks the Missouri River.

45. SOURCES OF INFORMATION
1. 1922-1935 Sanborn Maps

46. PREPARED BY
M. McVicker & S. Korte

47. ORGANIZATION
G.A.P.& H.S.

48. DATE 2-11-88

49. REVISION DATE(S)

RETURN THIS FORM WHEN COMPLETED TO: OFFICE OF HISTORIC PRESERVATION
P.O. BOX 176
JEFFERSON CITY, MISSOURI 65102

IF ADDITIONAL SPACE IS NEEDED, ATTACH CONTINUATION SHEET(S) TO THIS FORM

8 Howard William McGuire 51N 17W 17

42. is centered in the pediment area of the end gable and the roof gable ridge attaches to the bottom of the lintel. The rest of the house is functional and straight forward.



MISSOURI OFFICE OF HISTORIC PRESERVATION

ARCHITECTURAL/HISTORIC INVENTORY SURVEY FORM

1. NO.
7

2. COUNTY
Howard

3. LOCATION OF NEGATIVES
G.A.P.& H.S.

4. PRESENT LOCAL NAME(S) OR DESIGNATION(S)
Mary R. Hagedorn Residence

5. OTHER NAME(S)

6. SPECIFIC LEGAL LOCATION
TOWNSHIP 51N RANGE 17W SECTION 17
IF CITY OR TOWN, STREET ADDRESS
716 First Street

7. CITY OR TOWN IF RURAL, VICINITY
Glasgow

8. DESCRIPTION OF LOCATION

9. COORDINATES UTM
LAT
LONG

10. SITE ( ) STRUCTURE ( )
BUILDING (X) OBJECT ( )

11. ON NATIONAL REGISTER? YES ( ) NO (X)

12. IS IT ELIGIBLE? YES ( ) NO (X)

13. PART OF ESTAB. HIST. DISTRICT? YES ( ) NO (X)

14. DISTRICT POTENTIAL? YES (X) NO ( )

15. NAME OF ESTABLISHED DISTRICT
N/A

16. THEMATIC CATEGORY
bungalow

17. DATE(S) OR PERIOD
1910

18. STYLE OR DESIGN
bungalow

19. ARCHITECT OR ENGINEER
unknown

20. CONTRACTOR OR BUILDER
unknown

21. ORIGINAL USE, IF APPARENT
house

22. PRESENT USE
house

23. OWNERSHIP PUBLIC ( ) PRIVATE (X)

24. OWNER'S NAME AND ADDRESS IF KNOWN
Mary R. Hagedorn
Glasgow, MO 65254

25. OPEN TO PUBLIC? YES ( ) NO (X)

26. LOCAL CONTACT PERSON OR ORGANIZATION
G.A.P.& H.S.

27. OTHER SURVEYS IN WHICH INCLUDED
None

28. NO. OF STORIES 1½

29. BASEMENT? YES ( ) NO (X)

30. FOUNDATION MATERIAL
concrete

31. WALL CONSTRUCTION
frame

32. ROOF TYPE AND MATERIAL
metal/high gable

33. NO. OF BAYS FRONT 2 · SIDE 4

34. WALL TREATMENT
siding --vinyl

35. PLAN SHAPE rectangle

36. CHANGES (EXPLAIN IN NO. 42) ADDITION (X) ALTERED (X) MOVED ( )

37. CONDITION
INTERIOR
EXTERIOR good

38. PRESERVATION UNDERWAY? YES (X) NO ( )

39. ENDANGERED? BY WHAT? YES ( ) NO (X)

40. VISIBLE FROM PUBLIC ROAD? YES (X) NO ( )

41. DISTANCE FROM AND FRONTAGE ON ROAD

42. FURTHER DESCRIPTION OF IMPORTANT FEATURES

This rectangular house originally features porches on opposite sides of the front and rear sides. The front has a porch on the right half of the front facade with a low gable and pediment area filled with clapboard and siding. A wooden post and iron railing complete the porch. It abuts a house extension with a high gable forming the left half of the front facade. Although appearing like an

PHOTO MUST BE PROVIDED

43. HISTORY AND SIGNIFICANCE

This house is shown on the 1910 Sanborn Map so it has to be one of the earliest bungalow styles built in Glasgow. Facing west the house is set on a bank high above the flood plain.

44. DESCRIPTION OF ENVIRONMENT AND OUTBUILDINGS

1. 1910-1935 Sanborn Map

45. SOURCES OF INFORMATION

46. PREPARED BY
M. McVicker & S. Korte

47. ORGANIZATION
G.A.P.& H.S.

48. DATE 2-11-88

49. REVISION DATE(S)

RETURN THIS FORM WHEN COMPLETED TO: OFFICE OF HISTORIC PRESERVATION
P.O. BOX 176
JEFFERSON CITY, MISSOURI 65102

* ADDITIONAL SPACE IS NEEDED, ATTACH ADDITIONAL SHEET(S) TO THIS FORM

7 Howard Mary R. Hagedorn 51N 17W 17

42. addition the 1910 Sanborn Map shows this to be original. In the center of the high gable roof there is one window with 6 panes. A chimney breaks the roof ridge about 3/4 of theway to the rear. There has been a rear addition with a door.



MISSOURI OFFICE OF HISTORIC PRESERVATION

ARCHITECTURAL/HISTORIC INVENTORY SURVEY FORM

1. NO.
9

2. COUNTY
Howard

3. LOCATION OF NEGATIVES
G.A.P.& H.S.

4. PRESENT LOCAL NAME(S) OR DESIGNATION(S)
Keith Hubbard Residence

5. OTHER NAME(S)

6. SPECIFIC LEGAL LOCATION
TOWNSHIP 51N RANGE 17W SECTION 17
IF CITY OR TOWN, STREET ADDRESS
717 First Street

7. CITY OR TOWN IF RURAL, VICINITY
Glasgow

8. DESCRIPTION OF LOCATION

9. COORDINATES UTM
LAT
LONG

10. SITE ( ) STRUCTURE ( )
BUILDING (X) OBJECT ( )

11. ON NATIONAL REGISTER? YES ( ) NO (X)

12. IS IT ELIGIBLE? YES ( ) NO (X)

13. PART OF ESTAB. HIST. DISTRICT? YES ( ) NO (X)

14. DISTRICT POTENTIAL? YES (X) NO ( )

15. NAME OF ESTABLISHED DISTRICT
N/A

16. THEMATIC CATEGORY
Missouri vernacular

17. DATE(S) OR PERIOD
Before 1885

18. STYLE OR DESIGN
vernacular

19. ARCHITECT OR ENGINEER
unknown

20. CONTRACTOR OR BUILDER
unknown

21. ORIGINAL USE, IF APPARENT
house

22. PRESENT USE
house

23. OWNERSHIP PUBLIC ( ) PRIVATE (X)

24. OWNER'S NAME AND ADDRESS IF KNOWN
Keith Hubbard
Glasgow, MO 65254

25. OPEN TO PUBLIC? YES ( ) NO (X)

26. LOCAL CONTACT PERSON OR ORGANIZATION
G.A.P.& H.S.

27. OTHER SURVEYS IN WHICH INCLUDED
None

28. NO. OF STORIES 1

29. BASEMENT? YES (X) NO ( )

30. FOUNDATION MATERIAL
brick

31. WALL CONSTRUCTION
frame

32. ROOF TYPE AND MATERIAL
saltbox & gable
standing seam metal

33. NO. OF BAYS
FRONT 5 · SIDE 3

34. WALL TREATMENT
clapboard

35. PLAN SHAPE I

36. CHANGES (EXPLAIN IN NO. 42) ADDITION (X) ALTERED (X) MOVED ( )

37. CONDITION
INTERIOR
EXTERIOR fair

38. PRESERVATION UNDERWAY? YES ( ) NO (X)

39. ENDANGERED? YES (X) NO ( )
BY WHAT?
neglect

40. VISIBLE FROM PUBLIC ROAD? YES (X) NO ( )

41. DISTANCE FROM AND FRONTAGE ON ROAD

42. FURTHER DESCRIPTION OF IMPORTANT FEATURES
This basically I house with a rear addition has a front porch centered on the building with 4 posts holding up the hip roof. The posts have brick bases and square pillars on top. The windows are 2 sash 2 pane per sash and appear to be original. Two chimneys break the roofline about $\frac{1}{4}$ of the way toward the center from both ends. A window on the second story has been filled in with a vent. The

PHOTO MUST BE PROVIDED

43. HISTORY AND SIGNIFICANCE
This is one of those houses that are obviously old, but for which no concrete information surfaces. Small in scale, it must have been built as a home for a member of the working class. It certainly is the oldest building in this stretch of town.

44. DESCRIPTION OF ENVIRONMENT AND OUTBUILDINGS
The house faces east so the rear side overlooks the Missouri River.

45. SOURCES OF INFORMATION
1. 1885-1935 Sanborn Maps

46. PREPARED BY
M. McVicker & S. Korte

47. ORGANIZATION
G.A.P.& H.S.

48. DATE 2-11-88

49. REVISION DATE(S)

RETURN THIS FORM WHEN COMPLETED TO: OFFICE OF HISTORIC PRESERVATION
P.O. BOX 176
JEFFERSON CITY, MISSOURI 65102

IF ADDITIONAL SPACE IS NEEDED, ATTACH

Howard
Keith Hubbard
51N
17W
17

42. house sits lower than the street. Thus, it must have been constructed before any grading was attempted.



MISSOURI OFFICE OF HISTORIC PRESERVATION

ARCHITECTURAL/HISTORIC INVENTORY SURVEY FORM

1. NO.
4

2. COUNTY
Howard

3. LOCATION OF NEGATIVES
G.A.P.& H.S.

4. PRESENT LOCAL NAME(S) OR DESIGNATION(S)
Sally Tracy Residence

5. OTHER NAME(S)

6. SPECIFIC LEGAL LOCATION
TOWNSHIP 51N RANGE 17W SECTION 17
IF CITY OR TOWN, STREET ADDRESS
720 First St.

7. CITY OR TOWN IF RURAL, VICINITY
Glasgow

8. DESCRIPTION OF LOCATION

9. COORDINATES UTM
LAT
LONG

10. SITE ( ) STRUCTURE ( )
BUILDING (X) OBJECT ( )

11. ON NATIONAL REGISTER? YES ( ) NO (X)

12. IS IT ELIGIBLE? YES ( ) NO (X)

13. PART OF ESTAB. HIST. DISTRICT? YES ( ) NO (X)

14. DISTRICT POTENTIAL? YES (X) NO ( )

15. NAME OF ESTABLISHED DISTRICT
N/A

16. THEMATIC CATEGORY
Missouri Vernacular

17. DATE(S) OR PERIOD
c.1900

18. STYLE OR DESIGN
vernacular

19. ARCHITECT OR ENGINEER
unknown

20. CONTRACTOR OR BUILDER
unknown

21. ORIGINAL USE, IF APPARENT
house

22. PRESENT USE
house

23. OWNERSHIP PUBLIC ( ) PRIVATE (X)

24. OWNER'S NAME AND ADDRESS IF KNOWN
Sally Tracy
Glasgow, MO 65254

25. OPEN TO PUBLIC? YES ( ) NO (X)

26. LOCAL CONTACT PERSON OR ORGANIZATION
G.A.P.& H.S.

27. OTHER SURVEYS IN WHICH INCLUDED
None

28. NO. OF STORIES 1

29. BASEMENT? YES (X) NO ( )

30. FOUNDATION MATERIAL
rusticated stone

31. WALL CONSTRUCTION
brick

32. ROOF TYPE AND MATERIAL
high gable
standing seam metal

33. NO. OF BAYS FRONT 3 SIDE 2

34. WALL TREATMENT
common bond

35. PLAN SHAPE L

36. CHANGES (EXPLAIN IN NO. 42) ADDITION (X) ALTERED ( ) MOVED ( )

37. CONDITION
INTERIOR
EXTERIOR good

38. PRESERVATION UNDERWAY? YES (X) NO ( )

39. ENDANGERED? BY WHAT? YES ( ) NO (X)

40. VISIBLE FROM PUBLIC ROAD? YES (X) NO ( )

41. DISTANCE FROM AND FRONTAGE ON ROAD

42. FURTHER DESCRIPTION OF IMPORTANT FEATURES

This simple vernacular house features an enclosed front porch on the right half of the front facade. The windows have wooden frames with a hint of a hood above. In the gable end horizontal clapboarding fills the pediment area. The rest of the structure is brick. The foundation is clearly visible from all sides.

PHOTO MUST BE PROVIDED

43. HISTORY AND SIGNIFICANCE

This house first appears on the 1922 Sanborn Map. It is a typical dwelling like many built in Glasgow at the turn of the century.

44. DESCRIPTION OF ENVIRONMENT AND OUTBUILDINGS

The house faces the Missouri River and sits on a bank well above the flood plain.

45. SOURCES OF INFORMATION
1. 1922 Sanborn Map 2. Dated on basis of other Glasgow houses

46. PREPARED BY
M. McVicker & S. Korte

47. ORGANIZATION
G.A.P.& H.S.

48. DATE 2-11-88

49. REVISION DATE(S)

RETURN THIS FORM WHEN COMPLETED TO: OFFICE OF HISTORIC PRESERVATION
P.O. BOX 176
JEFFERSON CITY, MISSOURI 65102
314-751-4096

IF ADDITIONAL SPACE IS NEEDED, ATTACH SEPARATE SHEET(S) TO THIS FORM

4 Howard Sally Tracy 51N 17W 17



MISSOURI OFFICE OF HISTORIC PRESERVATION

ARCHITECTURAL/HISTORIC INVENTORY SURVEY FORM

1. NO.
6

2. COUNTY
Howard

3. LOCATION OF NEGATIVES
G.A.P.& H.S.

4. PRESENT LOCAL NAME(S) OR DESIGNATION(S)
City Pumping Station

5. OTHER NAME(S)

6. SPECIFIC LEGAL LOCATION
TOWNSHIP 51N RANGE 17W SECTION 17
IF CITY OR TOWN, STREET ADDRESS
725 First Street

7. CITY OR TOWN IF RURAL, VICINITY
Glasgow

8. DESCRIPTION OF LOCATION

9. COORDINATES UTM
LAT
LONG

10. SITE ( ) STRUCTURE (X)
BUILDING ( ) OBJECT ( )

11. ON NATIONAL REGISTER? YES ( ) NO (X)

12. IS IT ELIGIBLE? YES ( ) NO (X)

13. PART OF ESTAB. HIST. DISTRICT? YES ( ) NO (X)

14. DISTRICT POTENTIAL? YES (X) NO ( )

15. NAME OF ESTABLISHED DISTRICT
N/A

16. THEMATIC CATEGORY
public utilities

17. DATE(S) OR PERIOD
1895

18. STYLE OR DESIGN
vernacular

19. ARCHITECT OR ENGINEER
unknown

20. CONTRACTOR OR BUILDER
unknown

21. ORIGINAL USE, IF APPARENT
pumping station

22. PRESENT USE
pumping station

23. OWNERSHIP PUBLIC (X) PRIVATE ( )

24. OWNER'S NAME AND ADDRESS IF KNOWN
City of Glasgow - City Hall
Glasgow, MO 65254

25. OPEN TO PUBLIC? YES (X) NO ( )

26. LOCAL CONTACT PERSON OR ORGANIZATION
G.A.P.& H.S.

27. OTHER SURVEYS IN WHICH INCLUDED
None

28. NO. OF STORIES N/A

29. BASEMENT? N/A YES ( ) NO ( )

30. FOUNDATION MATERIAL
concrete

31. WALL CONSTRUCTION
brick

32. ROOF TYPE AND MATERIAL
standing seam/pyramidal

33. NO. OF BAYS FRONT n/a. SIDE n/a

34. WALL TREATMENT
common bond

35. PLAN SHAPE circular

36. CHANGES (EXPLAIN IN NO. 42) ADDITION ( ) ALTERED ( ) MOVED ( )

37. CONDITION
INTERIOR
EXTERIOR excellent

38. PRESERVATION UNDERWAY? YES (X) NO ( )

39. ENDANGERED? BY WHAT? YES ( ) NO (X)

40. VISIBLE FROM PUBLIC ROAD? YES (X) NO ( )

41. DISTANCE FROM AND FRONTAGE ON ROAD

42. FURTHER DESCRIPTION OF IMPORTANT FEATURES

This simple round brick pumping station still contains its standing seam metal roof. The concrete base extends down into the Missouri River for water to be drawn into the water works station. There is a door on the east side at the end of a flight of stairs leading from the pumping station waterworks section.

PHOTO MUST BE PROVIDED

43. HISTORY AND SIGNIFICANCE

Glasgow suffered terrible fires in 1888, 1889, 1891 and 1894. These led to the city for a fire department and water works. Accordingly, the water works was installed in 1895. On November 16, 1897 the City Countil announced the water works system had reached Fifth and Howard Streets.

44. DESCRIPTION OF ENVIRONMENT AND OUTBUILDINGS

This building sits in the Missouri River along the east bank.

45. SOURCES OF INFORMATION
1. 1900-1935 Sanborn Maps
2. City Directory from about 1900
3. City Countil Records in City Hall

RETURN THIS FORM WHEN COMPLETED TO: OFFICE OF HISTORIC PRESERVATION
P.O. BOX 176
JEFFERSON CITY, MISSOURI 65102
PH. 314-751-4096

* ADDITIONAL SPACE IS NEEDED, ATTACH SEPARATE SHEET(S) TO THIS FORM

46. PREPARED BY
M. McVicker & S. Korte

47. ORGANIZATION
G.A.P.& H.S.

48. DATE 2-11-88

49. REVISION DATE(S)

6 Howard City Pumping Station 51N 17W 17



MISSOURI OFFICE OF HISTORIC PRESERVATION

ARCHITECTURAL/HISTORIC INVENTORY SURVEY FORM

1. NO.
5

2. COUNTY
Howard

3. LOCATION OF NEGATIVES
G.A.P.& H.S.

4. PRESENT LOCAL NAME(S) OR DESIGNATION(S)
City Water Works

5. OTHER NAME(S)

6. SPECIFIC LEGAL LOCATION
TOWNSHIP 51N RANGE 17W SECTION 17
IF CITY OR TOWN, STREET ADDRESS
725 First Street

7. CITY OR TOWN IF RURAL, VICINITY
Glasgow

8. DESCRIPTION OF LOCATION

9. COORDINATES UTM
LAT
LONG

10. SITE ( ) STRUCTURE ( )
BUILDING (X) OBJECT ( )

11. ON NATIONAL REGISTER? YES ( ) NO (X)

12. IS IT ELIGIBLE? YES ( ) NO (X)

13. PART OF ESTAB. HIST. DISTRICT? YES ( ) NO (X)

14. DISTRICT POTENTIAL? YES (X) NO ( )

15. NAME OF ESTABLISHED DISTRICT
N/A

16. THEMATIC CATEGORY
Public Utilities

17. DATE(S) OR PERIOD
1895

18. STYLE OR DESIGN
vernacular

19. ARCHITECT OR ENGINEER
unknown

20. CONTRACTOR OR BUILDER
unknown

21. ORIGINAL USE, IF APPARENT
city water works

22. PRESENT USE
city water works

23. OWNERSHIP PUBLIC (X) PRIVATE ( )

24. OWNER'S NAME AND ADDRESS IF KNOWN
City of Glasgow - City Hall
Glasgow, MO 65254

25. OPEN TO PUBLIC? YES (X) NO ( )

26. LOCAL CONTACT PERSON OR ORGANIZATION
G.A.P.& H.S.

27. OTHER SURVEYS IN WHICH INCLUDED
None

28. NO. OF STORIES 2

29. BASEMENT? YES ( ) NO (X)

30. FOUNDATION MATERIAL
concrete

31. WALL CONSTRUCTION
brick

32. ROOF TYPE AND MATERIAL
asphalt shingles/gable

33. NO. OF BAYS FRONT 5 SIDE 5

34. WALL TREATMENT
common bond

35. PLAN SHAPE square

36. CHANGES (EXPLAIN IN NO. 42) ADDITION (X) ALTERED ( ) MOVED ( )

37. CONDITION
INTERIOR
EXTERIOR good

38. PRESERVATION UNDERWAY? YES (X) NO ( )

39. ENDANGERED? BY WHAT? YES ( ) NO (X)

40. VISIBLE FROM PUBLIC ROAD? YES ( ) NO (X)

41. DISTANCE FROM AND FRONTAGE ON ROAD

42. FURTHER DESCRIPTION OF IMPORTANT FEATURES
This simple, functional building of brick features one story and a raised basement. A gable roof tops the structure. There is a entrance portico over the front door. Two other buildings have been built beside the original water works.

PHOTO MUST BE PROVIDED

43. HISTORY AND SIGNIFICANCE

Glasgow suffered terrible fires in 1888, 1889, 1891, and 1894. These led to the cry for a fire department and water works. Accordingly the water works was installed in 1895. On November 16, 1897 the City council announced the water works system now reached Fifth and Howard Streets.

44. DESCRIPTION OF ENVIRONMENT AND OUTBUILDINGS

The building sits on the west side of First Street above the water pumping station which draws Missouri River water.

45. SOURCES OF INFORMATION
1. 1900-1935 Sanborn Maps
2. City Council Records in City Hall
3. City Directory from about 1900

46. PREPARED BY
M. McVicker & S. Korte

47. ORGANIZATION
G.A.P.& H.S.

48. DATE
2-11-88

49. REVISION DATE(S)

RETURN THIS FORM WHEN COMPLETED TO: OFFICE OF HISTORIC PRESERVATION
P.O. BOX 176
JEFFERSON CITY, MISSOURI 65102

* ADDITIONAL SPACE IS NEEDED, ATTACH

5
Howard
City Water Works
51N
17W
17



MISSOURI OFFICE OF HISTORIC PRESERVATION
ARCHITECTURAL/HISTORIC INVENTORY SURVEY FORM

1. NO.
3

2. COUNTY
Howard

3. LOCATION OF NEGATIVES
G.A.P.& H.S.

4. PRESENT LOCAL NAME(S) OR DESIGNATION(S)
J.P. Warren Residence

5. OTHER NAME(S)

6. SPECIFIC LEGAL LOCATION
TOWNSHIP 51N RANGE 17W SECTION 17
IF CITY OR TOWN, STREET ADDRESS
810 First Street

7. CITY OR TOWN IF RURAL, VICINITY
Glasgow

8. DESCRIPTION OF LOCATION

9. COORDINATES UTM
LAT
LONG

10. SITE ( ) STRUCTURE ( )
BUILDING (X) OBJECT ( )

11. ON NATIONAL REGISTER? YES ( ) NO (X)

12. IS IT ELIGIBLE? YES ( ) NO (X)

13. PART OF ESTAB. HIST. DISTRICT? YES ( ) NO (X)

14. DISTRICT POTENTIAL? YES (X) NO ( )

15. NAME OF ESTABLISHED DISTRICT
N/A

16. THEMATIC CATEGORY
Missouri vernacular

17. DATE(S) OR PERIOD
1880's-1920

18. STYLE OR DESIGN
vernacular

19. ARCHITECT OR ENGINEER
Unknown

20. CONTRACTOR OR BUILDER
Unknown

21. ORIGINAL USE, IF APPARENT
house

22. PRESENT USE
house

23. OWNERSHIP PUBLIC ( ) PRIVATE (X)

24. OWNER'S NAME AND ADDRESS IF KNOWN
J.P. Warren
Glasgow, MO 65254

25. OPEN TO PUBLIC? YES ( ) NO (X)

26. LOCAL CONTACT PERSON OR ORGANIZATION
G.A.P.& H.S.

27. OTHER SURVEYS IN WHICH INCLUDED
None

28. NO. OF STORIES 1

29. BASEMENT? YES ( ) NO (X)

30. FOUNDATION MATERIAL
stone

31. WALL CONSTRUCTION
frame

32. ROOF TYPE AND MATERIAL
gable
asphalt shingle

33. NO. OF BAYS
FRONT 5 SIDE 3

34. WALL TREATMENT
clapboard

35. PLAN SHAPE irregular

36. CHANGES (EXPLAIN IN NO. 42) ADDITION (X) ALTERED (X) MOVED ( )

37. CONDITION
INTERIOR
EXTERIOR excellent

38. PRESERVATION UNDERWAY? YES (X) NO ( )

39. ENDANGERED? BY WHAT? YES ( ) NO (X)

40. VISIBLE FROM PUBLIC ROAD? YES (X) NO ( )

41. DISTANCE FROM AND FRONTAGE ON ROAD

42. FURTHER DESCRIPTION OF IMPORTANT FEATURES
This one story frame house has a decorative bargeboard in each end gable with a decorated return. Otherwise the house is plain. The front facade features an enclosed front porch on the right half. The rear porch has also been enclosed. Lean to roofs are over the front and rear porch/enclosures.

PHOTO MUST BE PROVIDED

43. HISTORY AND SIGNIFICANCE
The Sanborn Map does not reach this block until 1935 and the house is present then.

44. DESCRIPTION OF ENVIRONMENT AND OTHER
The house overlooks the Missouri River and is set upon a bank high above the flood plain.

45. SOURCES OF INFORMATION
1. Dated on basis of other Glasgow houses 2. 1935 Sanborn Map

46. PREPARED BY
M. McVicker & S. Korte

47. ORGANIZATION
G.A.P.& H.S.

48. DATE 2-11-88

49. REVISION DATE(S)

RETURN THIS FORM WHEN COMPLETED TO: OFFICE OF HISTORIC PRESERVATION
P.O. BOX 175
JEFFERSON CITY, MISSOURI 65102
PH. 314-751-4096

IF ADDITIONAL SPACE IS NEEDED, ATTACH A CONTINUATION SHEET(S) TO THIS FORM

3
Howard
J.P. Warren
51N
17W
17



MISSOURI OFFICE OF HISTORIC PRESERVATION

ARCHITECTURAL/HISTORIC INVENTORY SURVEY FORM

1. NO.
2

2. COUNTY
Howard

3. LOCATION OF NEGATIVES
G.A.P.& H.S.

4. PRESENT LOCAL NAME(S) OR DESIGNATION(S)
Mike Holtwick House

5. OTHER NAME(S)

6. SPECIFIC LEGAL LOCATION
TOWNSHIP 51N RANGE 17W SECTION 17

IF CITY OR TOWN, STREET ADDRESS
816 First Street

7. CITY OR TOWN IF RURAL, VICINITY
Glasgow

8. DESCRIPTION OF LOCATION

9. COORDINATES UTM
LAT
LONG

10. SITE ( ) STRUCTURE ( )
BUILDING (X) OBJECT ( )

11. ON NATIONAL REGISTER? YES ( ) NO (X)

12. IS IT ELIGIBLE? YES ( ) NO (X)

13. PART OF ESTAB. HIST. DISTRICT? YES ( ) NO (X)

14. DISTRICT POTENTIAL? YES (X) NO ( )

15. NAME OF ESTABLISHED DISTRICT
N/A

16. THEMATIC CATEGORY
Victorian Eclectic

17. DATE(S) OR PERIOD
1890

18. STYLE OR DESIGN
eclectic & vernacular

19. ARCHITECT OR ENGINEER
Unknown

20. CONTRACTOR OR BUILDER
Unknown

21. ORIGINAL USE, IF APPARENT
house

22. PRESENT USE
house

23. OWNERSHIP PUBLIC ( ) PRIVATE (X)

24. OWNER'S NAME AND ADDRESS IF KNOWN
Mike Holtwick
Glasgow, MO 65254

25. OPEN TO PUBLIC? YES ( ) NO (X)

26. LOCAL CONTACT PERSON OR ORGANIZATION
G.A.P.& H.S.

27. OTHER SURVEYS IN WHICH INCLUDED
1975 Art History Class survey, filed at SOHP

28. NO. OF STORIES 2

29. BASEMENT? YES ( ) NO (X)

30. FOUNDATION MATERIAL
covered --brick

31. WALL CONSTRUCTION
frame

32. ROOF TYPE AND MATERIAL
high hip
asphalt shingle

33. NO. OF BAYS
FRONT 2 · SIDE 3

34. WALL TREATMENT
clapboard

35. PLAN SHAPE irregular

36. CHANGES (EXPLAIN IN NO. 42) ADDITION ( ) ALTERED ( ) MOVED ( )

37. CONDITION
INTERIOR
EXTERIOR excellent

38. PRESERVATION UNDERWAY? YES (X) NO ( )

39. ENDANGERED? BY WHAT? YES ( ) NO (X)

40. VISIBLE FROM PUBLIC ROAD? YES (X) NO ( )

41. DISTANCE FROM AND FRONTAGE ON ROAD

42. FURTHER DESCRIPTION OF IMPORTANT FEATURES

This two story vernacular frame house features a high hip roof with a cornice with plain frieze and brakcets. The inset front porch covers the right half of the building and features circular latticework and arches. A bay window occupies the other half of the facade. It also contains brackets and brackets run along the hood which projects out over the porch. All windows are 2 sash,

PHOTO MUST BE PROVIDED

43. HISTORY AND SIGNIFICANCE

The Sanborn Maps do not reach this section of town until 1935. This house was recently sold by Ethel Hayden, long time resident. The interior is intact.

44. DESCRIPTION OF ENVIRONMENT AND OUTBUILDINGS

The house overlooks the Missouri River, but is safely above the flood area.

45. SOURCES OF INFORMATION
1. 1935 Sanborn Map 2. Interview with Mrs. Mike Holtwick

46. PREPARED BY
M. McVicker & S. Korte

47. ORGANIZATION
G.A.P.& H.S.

48. DATE 2-11-88

49. REVISION DATE(S)

RETURN THIS FORM WHEN COMPLETED TO: OFFICE OF HISTORIC PRESERVATION
P.O. BOX 176
JEFFERSON CITY, MISSOURI 65102
PH. 314-751-4096

IF ADDITIONAL SPACE IS NEEDED, ATTACH SEPARATE SHEET(S) TO THIS FORM

Howard
Mike Holtwick
2
51N
17W
17

42. 2 pane per sash, The entrance door features a transom above the actual doorway. On the right (south) elevation another square bay window . The house sits close to First Street and overlooks the Missouri River.





MISSOURI OFFICE OF HISTORIC PRESERVATION

ARCHITECTURAL/HISTORIC INVENTORY SURVEY FORM

1. NO. 1

2. COUNTY Howard

3. LOCATION OF NEGATIVES GAP&HS

4. PRESENT LOCAL NAME(S) OR DESIGNATION(S) Holtwick Residence

5. OTHER NAME(S)

6. SPECIFIC LEGAL LOCATION TOWNSHIP 51N RANGE 17W SECTION 17
IF CITY OR TOWN, STREET ADDRESS 820 First Street

7. CITY OR TOWN IF RURAL, VICINITY Glasgow

8. DESCRIPTION OF LOCATION

9. COORDINATES UTM
LAT
LONG

10. SITE ( ) STRUCTURE ( )
BUILDING (X) OBJECT ( )

11. ON NATIONAL REGISTER? YES ( ) NO (X)

12. IS IT ELIGIBLE? YES ( ) NO (X)

13. PART OF ESTAB. HIST. DISTRICT? YES ( ) NO (X)

14. DISTRICT POTENTIAL? YES (X) NO ( )

15. NAME OF ESTABLISHED DISTRICT N/A

16. THEMATIC CATEGORY Bungalows

17. DATE(S) OR PERIOD 1920

18. STYLE OR DESIGN bungalow

19. ARCHITECT OR ENGINEER

20. CONTRACTOR OR BUILDER

21. ORIGINAL USE, IF APPARENT house

22. PRESENT USE house

23. OWNERSHIP PUBLIC ( ) PRIVATE (X)

24. OWNER'S NAME AND ADDRESS IF KNOWN
Mike Holtwick
820 First Street
Glasgow, MO 65254

25. OPEN TO PUBLIC? YES ( ) NO (X)

26. LOCAL CONTACT PERSON OR ORGANIZATION GAP&HS

27. OTHER SURVEYS IN WHICH INCLUDED
None

28. NO. OF STORIES 1

29. BASEMENT? YES (X) NO ( )

30. FOUNDATION MATERIAL concrete

31. WALL CONSTRUCTION brick

32. ROOF TYPE AND MATERIAL asphalt shingle/gable

33. NO. OF BAYS FRONT 3 SIDE 5

34. WALL TREATMENT common bond

35. PLAN SHAPE rectangular

36. CHANGES (EXPLAIN IN NO. 42) ADDITION (X) ALTERED ( ) MOVED ( )

37. CONDITION INTERIOR _____ EXTERIOR excellent

38. PRESERVATION UNDERWAY? YES (X) NO ( )

39. ENDANGERED? BY WHAT? YES ( ) NO (X)

40. VISIBLE FROM PUBLIC ROAD? YES (X) NO ( )

41. DISTANCE FROM AND FRONTAGE ON ROAD

42. FURTHER DESCRIPTION OF IMPORTANT FEATURES

This carefully maintained house features an interesting bargeboard across the bottom of the front pediment. Bracketing under the roof adds a touch reminiscent of the Prairie Style. The windows appear to be original. A garage has been added to the left front facade of the house.

PHOTO MUST BE PROVIDED

43. HISTORY AND SIGNIFICANCE

This is a typical home built in the 1920's in the community.

44. DESCRIPTION OF ENVIRONMENT AND OUTBUILDINGS

The house sits alone on the lot.

45. SOURCES OF INFORMATION 2. Dated on basis of similar homes on Sanborn Maps

1. Interview with Mrs. Mike Holtwick

RETURN THIS FORM WHEN COMPLETED TO: OFFICE OF HISTORIC PRESERVATION
P.O. BOX 176
JEFFERSON CITY, MISSOURI 65102

IF ADDITIONAL SPACE IS NEEDED, ATTACH SEPARATE SHEET(S) TO THIS FORM

46. PREPARED BY M. McVicker & S. Korte

47. ORGANIZATION GAP&HS

48. DATE 2/11/88

49. REVISION DATE(S) -

Howard

Holtwick Residence

51N

17W

11



MISSOURI OFFICE OF HISTORIC PRESERVATION

ARCHITECTURAL/HISTORIC INVENTORY SURVEY FORM

1. NO.
69

2. COUNTY
Howard

3. LOCATION OF NEGATIVES
GAP&HS

4. PRESENT LOCAL NAME(S) OR DESIGNATION(S)
Nolke Residence

5. OTHER NAME(S)

5. SPECIFIC LEGAL LOCATION
TOWNSHIP 51N RANGE 17W SECTION 17

IF CITY OR TOWN, STREET ADDRESS
221 Second Street

7. CITY OR TOWN IF RURAL, VICINITY
Glasgow

8. DESCRIPTION OF LOCATION

9. COORDINATES UTM
LAT
LONG

10. SITE ( ) STRUCTURE ( )
BUILDING (X) OBJECT ( )

11. ON NATIONAL REGISTER? YES ( ) NO (X)

12. IS IT ELIGIBLE? YES ( ) NO (X)

13. PART OF ESTAB. HIST. DISTRICT? YES ( ) NO (X)

14. DISTRICT POTENTIAL? YES (X) NO ( )

15. NAME OF ESTABLISHED DISTRICT
N/A

16. THEMATIC CATEGORY
Bungalow

17. DATE(S) OR PERIOD
1910-1922

18. STYLE OR DESIGN
bungalow/vernacular

19. ARCHITECT OR ENGINEER
Unknown

20. CONTRACTOR OR BUILDER
Unknown

21. ORIGINAL USE, IF APPARENT
House

22. PRESENT USE
House

23. OWNERSHIP PUBLIC ( ) PRIVATE (X)

24. OWNER'S NAME AND ADDRESS IF KNOWN
Edgar Nolke
221 Second St.-Glasgow, MO 65254

25. OPEN TO PUBLIC? YES ( ) NO (X)

26. LOCAL CONTACT PERSON OR ORGANIZATION
GAP&HS

27. OTHER SURVEYS IN WHICH INCLUDED
None

28. NO. OF STORIES 1

29. BASEMENT? YES ( ) NO (X)

30. FOUNDATION MATERIAL
concrete

31. WALL CONSTRUCTION
frame

32. ROOF TYPE AND MATERIAL
asphalt shingle/hip & cross gable

33. NO. OF BAYS FRONT 3 SIDE 3

34. WALL TREATMENT
steel siding

35. PLAN SHAPE square

36. CHANGES (EXPLAIN IN NO. 42) ADDITION ( ) ALTERED (X) MOVED ( )

37. CONDITION
INTERIOR
EXTERIOR good

38. PRESERVATION UNDERWAY? YES ( ) NO (X)

39. ENDANGERED? BY WHAT? YES ( ) NO (X)

40. VISIBLE FROM PUBLIC ROAD? YES (X) NO ( )

41. DISTANCE FROM AND FRONTAGE ON ROAD

42. FURTHER DESCRIPTION OF IMPORTANT FEATURES

This simple square house becomes rectangular with the addition of the front gallery which extends across the front facade and is inset with part of the high hip roof covering the area. 4 rusticated concrete columns hold the roof in place. The entrance door is to the extreme left of the front facade. Two chimneys rise through the ridge at regulat intervals. On the east (left) elevation a

PHOTO MUST BE PROVIDED

43. HISTORY AND SIGNIFICANCE

This house is defined as a bungalow ude to the front porch and square bay window. However, a comparison of this building with others of the same period will show the others were often called Victorian Vernacular depending upon the front porch. This is a transition building where the local contractor applied local ideas and budgets to construct a house that cuts across thematic catagories.

44. DESCRIPTION OF ENVIRONMENT AND OUTBUILDINGS
The house sits alone on the lot.

45. SOURCES OF INFORMATION
1. 1910-1935 Sanbogn Maps

46. PREPARED BY
M. McVicker & S. Korte

47. ORGANIZATION
GAP&HS

48. DATE
5/8/88

49. REVISION DATE(S)
-

RETURN THIS FORM WHEN COMPLETED TO: OFFICE OF HISTORIC PRESERVATION
P.O. BOX 176
JEFFERSON CITY, MISSOURI 65102
PH. 314-751-4096

IF ADDITIONAL SPACE IS NEEDED, ATTACH SEPARATE SHEET(S) TO THIS FORM

1. NO 69
2. COUNTY Howard
4. PRESENT LOCAL NAME(S) OR DESIGNATION(S) Nolke Residence
6. OTHER NAME(S)
9. TOWNSHIP 51N
RANGE 17W
SECTION 17

42. square bay window with a gable projecting further delinates the side. The gable features a plain pediment.



MISSOURI OFFICE OF HISTORIC PRESERVATION

ARCHITECTURAL/HISTORIC INVENTORY SURVEY FORM

1. NO.
68

2. COUNTY
Howard

3. LOCATION OF NEGATIVES
GAP&HS

4. PRESENT LOCAL NAME(S) OR DESIGNATION(S)
The Olde Brick House

5. OTHER NAME(S)
Dautel-Feazel House

5. SPECIFIC LEGAL LOCATION
TOWNSHIP 51N RANGE 17W SECTION 17
IF CITY OR TOWN, STREET ADDRESS
222 Second Street

7. CITY OR TOWN IF RURAL, VICINITY
Glasgow

8. DESCRIPTION OF LOCATION

9. COORDINATES UTM
LAT
LONG

10. SITE( ) STRUCTURE( )
BUILDING (X) OBJECT( )

11. ON NATIONAL REGISTER? YES( ) NO(X)

12. IS IT ELIGIBLE? YES( ) NO(X)

13. PART OF ESTAB. HIST. DISTRICT? YES( ) NO(X)

14. DISTRICT POTENTIAL? YES(X) NO( )

15. NAME OF ESTABLISHED DISTRICT
N/A

16. THEMATIC CATEGORY
Ante-bellum architecture

17. DATE(S) OR PERIOD
c. 1850's

18. STYLE OR DESIGN
Vernacular

19. ARCHITECT OR ENGINEER
Unknown

20. CONTRACTOR OR BUILDER
Unknown

21. ORIGINAL USE, IF APPARENT
House

22. PRESENT USE
House & Antique shop

23. OWNERSHIP PUBLIC( ) PRIVATE(X)

24. OWNER'S NAME AND ADDRESS IF KNOWN
Mrs. Mildred Jones
222 Second St.-Glasgow, MO 65254

25. OPEN TO PUBLIC? YES(X) NO(X)
antique shop is open

26. LOCAL CONTACT PERSON OR ORGANIZATION
GAP&HS

27. OTHER SURVEYS IN WHICH INCLUDED
1975 art history class survey, filed at SOHP

28. NO. OF STORIES 2

29. BASEMENT? YES(X) NO( )

30. FOUNDATION MATERIAL
brick

31. WALL CONSTRUCTION
brick

32. ROOF TYPE AND MATERIAL
standing seam metal/low hip

33. NO. OF BAYS FRONT 3 SIDE 3

34. WALL TREATMENT
common bond

35. PLAN SHAPE I house

36. CHANGES (EXPLAIN IN NO. 42) ADDITION(X) ALTERED(X) MOVED( )

37. CONDITION
INTERIOR
EXTERIOR excellant

38. PRESERVATION UNDERWAY? YES(X) NO( )

39. ENDANGERED? BY WHAT? YES( ) NO(X)

40. VISIBLE FROM PUBLIC ROAD? YES(X) NO( )

41. DISTANCE FROM AND FRONTAGE ON ROAD

42. FURTHER DESCRIPTION OF IMPORTANT FEATURES

This two story I house with 2 story ell behind features Italianate bracketing in the cornice and stone Greek Revival lintels over each window on the front facade. The ell has rounded arches over the windows. The front porch was added between 1900 and 1910 according to the Sanborn Maps. The porch is supported by rusticated concrete columns. The doorway contains room for transom and sidelights.

PHOTO MUST BE PROVIDED

43. HISTORY AND SIGNIFICANCE

In a history of Second Street in Glasgow by Mrs. D. Hannace, she states that the house was constructed before the Civil War by Christian Dautel and that John M. Feazel purchased it in 1866 for $2,600.00. Feazel ran a tobacco factory whose speciality was "natural leaf tobacco of the finest brands, also high grade smoking tobacco." He was known for a tobacco product called Feazel's plug. Christian Dautel came to Glasgow in 1857.

44. DESCRIPTION OF ENVIRONMENT AND OUTBUILDINGS

The house and antique shop fill the lot. The land slopes gently to the south toward a closed winery. The road curves just before the house so the front is not on the street.

45. SOURCES OF INFORMATION
1. 1885-1935 Sanborn Maps 2. 1883 Howard & Cooper Counties History 3. Notes of Dean F. P. Puckett

46. PREPARED BY
M. McVicker & S. Korte

47. ORGANIZATION
GAP&HS

48. DATE
5/8/88

49. REVISION DATE(S)
-

RETURN THIS FORM WHEN COMPLETED TO: OFFICE OF HISTORIC PRESERVATION
P.O. BOX 176
JEFFERSON CITY, MISSOURI 65102
PH. 314-751-4096

IF ADDITIONAL SPACE IS NEEDED, ATTACH SEPARATE SHEET(S) TO THIS FORM

68 Howard The Olde Brick House Dautel-Feazel House 51N 17W 17

42. Since the photos of the house taken in 1975, a huge two story frame addition has been added to the south elevation including a bay window on the front facade, shutters, ironwork throughout and and new iron railings. An antique shop is attached to the rear of the building. The integrity of the structure has been compromised to a great extent by all these changes, most of which are permanent. The 1975 survey states that the rear ell was added around 1870, but no reason is given for this date and nothing has been found in the course of this survey to either prove or disprove that date.



MISSOURI OFFICE OF HISTORIC PRESERVATION

ARCHITECTURAL/HISTORIC INVENTORY SURVEY FORM

1. NO. 67

2. COUNTY Howard

3. LOCATION OF NEGATIVES GAP&HS

4. PRESENT LOCAL NAME(S) OR DESIGNATION(S) Kaylor Residence

5. OTHER NAME(S)

6. SPECIFIC LEGAL LOCATION TOWNSHIP 51N RANGE 17W SECTION 17
IF CITY OR TOWN, STREET ADDRESS 302 Second Street

7. CITY OR TOWN IF RURAL, VICINITY Glasgow

8. DESCRIPTION OF LOCATION

9. COORDINATES UTM
LAT
LONG

10. SITE ( ) STRUCTURE ( )
BUILDING (X) OBJECT ( )

11. ON NATIONAL REGISTER? YES ( ) NO (X)

12. IS IT ELIGIBLE? YES ( ) NO (X)

13. PART OF ESTAB. HIST. DISTRICT? YES ( ) NO (X)

14. DISTRICT POTENTIAL? YES (X) NO ( )

15. NAME OF ESTABLISHED DISTRICT N/A

16. THEMATIC CATEGORY Bungalows

17. DATE(S) OR PERIOD 1910-1922

18. STYLE OR DESIGN Bungalow

19. ARCHITECT OR ENGINEER Unknown

20. CONTRACTOR OR BUILDER Unknown

21. ORIGINAL USE, IF APPARENT House

22. PRESENT USE House

23. OWNERSHIP PUBLIC ( ) PRIVATE (X)

24. OWNER'S NAME AND ADDRESS IF KNOWN
Jerry Kaylor
302 Second St.-Glasgow, Mo 65254

25. OPEN TO PUBLIC? YES ( ) NO (X)

26. LOCAL CONTACT PERSON OR ORGANIZATION GAP&HS

27. OTHER SURVEYS IN WHICH INCLUDED
None

28. NO. OF STORIES 1½

29. BASEMENT? YES (X) NO ( )

30. FOUNDATION MATERIAL concrete

31. WALL CONSTRUCTION brick

32. ROOF TYPE AND MATERIAL asbestos shingle,hipped

33. NO. OF BAYS centre gable FRONT 3 SIDE 4

34. WALL TREATMENT running bond

35. PLAN SHAPE bungalow

36. CHANGES (EXPLAIN IN NO. 42) ADDITION ( ) ALTERED ( ) MOVED ( )

37. CONDITION INTERIOR ____ EXTERIOR excellent

38. PRESERVATION UNDERWAY? YES (X) NO ( )

39. ENDANGERED? BY WHAT? YES ( ) NO (X)

40. VISIBLE FROM PUBLIC ROAD? YES (X) NO ( )

41. DISTANCE FROM AND FRONTAGE ON ROAD

42. FURTHER DESCRIPTION OF IMPORTANT FEATURES

This bungalow in excellent condition features a recessed front entrance porch with a roofed porch extending out from the house toward the street, all enclosed with brick pillers and mouldings. An abridged second story contains a centre gable and back window. The house is distinctly divided into three bays on the front facade and in this respect does not flow togehter like the Prairie Style

PHOTO MUST BE PROVIDED

43. HISTORY AND SIGNIFICANCE

This is the nicest bungalow in Glasgow. It follows the Prairie Style most closely and blends well into the lot.

44. DESCRIPTION OF ENVIRONMENT AND OUTBUILDINGS

A rusticated concrete retaining wall on the west and south hold the sloping lot in place. This ia a corner lot so the side right (south) elevation is clearly visible.

45. SOURCES OF INFORMATION
1. 1910& 1922 Sanborn Maps

46. PREPARED BY M. McVicker & S. Korte

47. ORGANIZATION GAP&HS

48. DATE 5/8/88

49. REVISION DATE(S) -

RETURN THIS FORM WHEN COMPLETED TO: OFFICE OF HISTORIC PRESERVATION
P.O. BOX 176
JEFFERSON CITY, MISSOURI 65102

IF ADDITIONAL SPACE IS NEEDED, ATTACH

67 Howard Kaylor Residence 51N 17W 17

42. houses popularized by Frank Llyod Wright. The rafters are not enclosed or boxed in which was also typical of Prairie Style bungalows where the effect of the natural was the most important and where form followed function.



MISSOURI OFFICE OF HISTORIC PRESERVATION

ARCHITECTURAL/HISTORIC INVENTORY SURVEY FORM

1. NO. 63

2. COUNTY Howard

3. LOCATION OF NEGATIVES GAP&HS

4. PRESENT LOCAL NAME(S) OR DESIGNATION(S) Fuemmel House

5. OTHER NAME(S)

6. SPECIFIC LEGAL LOCATION TOWNSHIP 51N RANGE 17W SECTION 17
IF CITY OR TOWN, STREET ADDRESS 305 Second Street

7. CITY OR TOWN IF RURAL, VICINITY Glasgow

8. DESCRIPTION OF LOCATION

9. COORDINATES UTM LAT LONG

10. SITE ( ) STRUCTURE ( ) BUILDING (X) OBJECT ( )

11. ON NATIONAL REGISTER? YES ( ) NO (X)

12. IS IT ELIGIBLE? YES ( ) NO (X)

13. PART OF ESTAB. HIST. DISTRICT? YES ( ) NO (X)

14. DISTRICT POTENTIAL? YES (X) NO ( )

15. NAME OF ESTABLISHED DISTRICT N/A

16. THEMATIC CATEGORY Missouri Vernacular

17. DATE(S) OR PERIOD before 1885

18. STYLE OR DESIGN vernacular

19. ARCHITECT OR ENGINEER unknown

20. CONTRACTOR OR BUILDER unknown

21. ORIGINAL USE, IF APPARENT house

22. PRESENT USE house

23. OWNERSHIP PUBLIC ( ) PRIVATE (X)

24. OWNER'S NAME AND ADDRESS IF KNOWN
Fred Fuemmel
305 Second St.-Glasgow, MO 65254

25. OPEN TO PUBLIC? YES ( ) NO (X)

26. LOCAL CONTACT PERSON OR ORGANIZATION GAP&HS

27. OTHER SURVEYS IN WHICH INCLUDED None

28. NO. OF STORIES 1

29. BASEMENT? YES (X) NO ( )

30. FOUNDATION MATERIAL concrete block

31. WALL CONSTRUCTION frame

32. ROOF TYPE AND MATERIAL asbestos shingle/gable

33. NO. OF BAYS FRONT 2 SIDE 3

34. WALL TREATMENT Horizontal clapboard

35. PLAN SHAPE irregular

36. CHANGES (EXPLAIN IN NO. 42) ADDITION (X) ALTERED (X) MOVED ( )

37. CONDITION INTERIOR ____ EXTERIOR fair

38. PRESERVATION UNDERWAY? YES (X) NO ( )

39. ENDANGERED? BY WHAT? YES ( ) NO (X)

40. VISIBLE FROM PUBLIC ROAD? YES (X) NO ( )

41. DISTANCE FROM AND FRONTAGE ON ROAD

42. FURTHER DESCRIPTION OF IMPORTANT FEATURES

This simple vernacular house is of frame with a gable roof. The front door is to the left side. There appears to have been a front porch probably with a lean to roof at one time in front of this door and attached to the main block which extends out to the street by the door. Any traces of a porch are now totally gone. There is one front window on the front extension and a gable projects out

PHOTO MUST BE PROVIDED

43. HISTORY AND SIGNIFICANCE

The house shows on the 1885 Sanborn Map. It has been so altered over the years that little integrity is left.

44. DESCRIPTION OF ENVIRONMENT AND OUTBUILDINGS

The house sits alone on the lot.

45. SOURCES OF INFORMATION
1. 1885 Sanborn Map

46. PREPARED BY M. McVicker & S. Korte

47. ORGANIZATION GAP&HS

48. DATE 5/8/88

49. REVISION DATE(S) -

RETURN THIS FORM WHEN COMPLETED TO: OFFICE OF HISTORIC PRESERVATION
P.O. BOX 176
JEFFERSON CITY, MISSOURI 65102

IF ADDITIONAL SPACE IS NEEDED ATTACH SEPARATE SHEET(S) TO THIS

63 Howard Fuemmel House NTC W/T T/

42. over this portion of the house with a lean to roo: ,er the doorway. In the rear a two story addition of frame forms a centre gable along the left (south) elevation.


305

MISSOURI OFFICE OF HISTORIC PRESERVATION

ARCHITECTURAL/HISTORIC INVENTORY SURVEY FORM

1. NO. 66

2. COUNTY Howard

3. LOCATION OF NEGATIVES GAP&HS

4. PRESENT LOCAL NAME(S) OR DESIGNATION(S)
Weber Residence

5. OTHER NAME(S)
John D. Perry House

6. SPECIFIC LEGAL LOCATION
TOWNSHIP 51N RANGE 17W SECTION 17
IF CITY OR TOWN, STREET ADDRESS
306 Second Street

7. CITY OR TOWN IF RURAL, VICINITY
Glasgow

8. DESCRIPTION OF LOCATION

9. COORDINATES UTM
LAT
LONG

10. SITE ( ) STRUCTURE ( )
BUILDING (x) OBJECT ( )

11. ON NATIONAL REGISTER? YES ( ) NO (x)

12. IS IT ELIGIBLE? YES ( ) NO (x)

13. PART OF ESTAB. HIST. DISTRICT? YES ( ) NO (x)

14. DISTRICT POTENTIAL? YES (x) NO ( )

15. NAME OF ESTABLISHED DISTRICT
N/A

16. THEMATIC CATEGORY
Ante-bellum Architecture

17. DATE(S) OR PERIOD
1840's

18. STYLE OR DESIGN
Vernacular

19. ARCHITECT OR ENGINEER
Unknown

20. CONTRACTOR OR BUILDER
Unknown

21. ORIGINAL USE, IF APPARENT
House

22. PRESENT USE
House

23. OWNERSHIP PUBLIC ( ) PRIVATE (x)

24. OWNER'S NAME AND ADDRESS IF KNOWN
Martine & Rose Weber
306 Second St.-Glasgow, MO 65254

25. OPEN TO PUBLIC? YES ( ) NO (x)

26. LOCAL CONTACT PERSON OR ORGANIZATION
GAP&HS

27. OTHER SURVEYS IN WHICH INCLUDED
1975 art history class survey, filed at SOHP

28. NO. OF STORIES 1½

29. BASEMENT? YES ( ) NO (x)

30. FOUNDATION MATERIAL
brick

31. WALL CONSTRUCTION
frame

32. ROOF TYPE AND MATERIAL
standing seam metal/gable

33. NO. OF BAYS
FRONT 5 · SIDE 4

34. WALL TREATMENT
Composition siding

35. PLAN SHAPE L

36. CHANGES (EXPLAIN IN NO. 42) ADDITION (x) ALTERED (x) MOVED ( )

37. CONDITION
INTERIOR
EXTERIOR good

38. PRESERVATION UNDERWAY? YES (x) NO ( )

39. ENDANGERED? BY WHAT? YES ( ) NO (x)

40. VISIBLE FROM PUBLIC ROAD? YES (x) NO ( )

41. DISTANCE FROM AND FRONTAGE ON ROAD

42. FURTHER DESCRIPTION OF IMPORTANT FEATURES

This frame log house with window recesses is covered with gray composition siding. The roof construction is unique in many ways. From the front the house appears to have a standard high gable roof. This is also true when looking from the south or right elevation. However, the north (left) elevation and the back tell that the house is a full two story building on this side, the roof

PHOTO MUST BE PROVIDED

43. HISTORY AND SIGNIFICANCE

Oral tradition states that this house is the oldest in Glasgow. Nothing has been uncovered in the course of this survey to dispute that claim. Mass was said in the front two rooms of the house for several years until a Catholic church could be constructed. The combination of the Catholic Church and the decided French influence of the building may be the result of the John D. Perry family. From St. Louis which had a strong French base, the Perry family came to Glasgow about 1840. John was a partner in the firm with Thomas Bartholow selling groceries from 1840-1855. He then joined the firm

44. DESCRIPTION OF ENVIRONMENT AND OUTBUILDINGS

The ice house in the back yeard still contains the ball and chains from slavery. A garage on the property is large enough that a car could turn around in it.

45. SOURCES OF INFORMATION
1. 1885-1935 Sanborn Maps. 2. Abstract of property

46. PREPARED BY

47. ORGANIZATION

48. DATE

49. REVISION DATE(S)
-

RETURN THIS FORM WHEN COMPLETED TO: OFFICE OF HISTORIC PRESERVATION
P.O. BOX 176
JEFFERSON CITY, MISSOURI 65102
PH. 314-751-4096

IF ADDITIONAL SPACE IS NEEDED, ATTACH SEPARATE SHEET(S) TO THIS FORM

66 Howard Weber Residence John D Perry House 51N 17W 17

42. taking the shape of a lean to addition and sloping sharply to the south. This allows the north elevation to have windows along the entire length and to appear to be a full second story. From the south elevation it is obvious that it is really only a ½ story due to the sharply slanting roof. A porch runs the entire length of the south ell elevation which adds visually the feeling of a regular house. Indeed, the roof pitch does not appear visually "out of line" from the south, Instead, the gable merely appears off center. A modern chimney has been run on theend on the north elevation halfway down the elevation. The window openings are of different sizes and styles, reflecting the different construction dates. The front facade has a large porch running the entire length of the facade with the roofling coming down over the porch as part of the roof of the entire structure (almost a mansard effect), rather then strictly a porch roof. The flavor of the house is very different from any other home in Glasgow. The house sits on the street and is a standard 5 bay structure. The front door contains the standard sidelights and fanlight typical of the ante-bellum era and Greek Revival style in Missouri.

43. of Lewis & Brothers in St. Louis from 1855-1863. The Lewis brothers stayed in Glasgow and Perry went to St. Louis to supervise that end of the business. They imported goods from the East and shipped them up the river to Glasgow for distribution to the surrounding area and "points west." Payment was usually in raw goods which were then shipped to St. Louis and then eastward. Eliza Perry, wife of John D., was the daughter of Talton Turner and granddaughter of James Earickson. Both of these men were original proprietors of Glasgow. John and Eliza's daughter, Mary Perry, married David R. Francis, later governor of Missouri and the man largely responsible for the 1904 St. Louis Worlds Fair. Francis Quadrangle at the University of Missouri is named for him. The abstract for the property began with a supplement in 1923 when William and Birdie Parks bought the property from Norris Swearingen for $1223.00. The Parks borrowed money against the property and lost it during the Great Depression to George Meyer of Glasgow Savings and Loan. He acquired the entire property for $325.00. The Meyer family kept the house until 1952 when George and Oklin Meyer sold it to August and Catherine Nolke for $3,500.00. In 1959 the Webers purchased the house for the same price from the Nolkes.

45. Interview with Rose Weber
Notes of Dean E. P. Puckett in possession of his daughter, Sue Koch in Fayette
1883 History of Howard and Cooper Counties, Missouri.



MISSOURI OFFICE OF HISTORIC PRESERVATION
ARCHITECTURAL/HISTORIC INVENTORY SURVEY FORM

1. NO. 65

2. COUNTY Howard

3. LOCATION OF NEGATIVES GAP&HS

4. PRESENT LOCAL NAME(S) OR DESIGNATION(S)
Borges Residence

5. OTHER NAME(S)
S. C. Hutchison House

6. SPECIFIC LEGAL LOCATION
TOWNSHIP 51N RANGE 17W SECTION 17
IF CITY OR TOWN, STREET ADDRESS
312 Second Street

7. CITY OR TOWN IF RURAL, VICINITY
Glasgow

8. DESCRIPTION OF LOCATION

9. COORDINATES UTM
LAT
LONG

10. SITE ( ) STRUCTURE ( )
BUILDING (X) OBJECT ( )

11. ON NATIONAL REGISTER? YES ( ) NO (X)

12. IS IT ELIGIBLE? YES (X) NO ( )

13. PART OF ESTAB. HIST. DISTRICT? YES ( ) NO (X)

14. DISTRICT POTENTIAL? YES (X) NO ( )

15. NAME OF ESTABLISHED DISTRICT
N/A

16. THEMATIC CATEGORY
Ante-bellum Architecture

17. DATE(S) OR PERIOD
S½-1848 N½ 1865

18. STYLE OR DESIGN
Vernacular/piano nobile

19. ARCHITECT OR ENGINEER
Unknown

20. CONTRACTOR OR BUILDER
Unknown

21. ORIGINAL USE, IF APPARENT
House

22. PRESENT USE
House

23. OWNERSHIP PUBLIC ( ) PRIVATE (X)

24. OWNER'S NAME AND ADDRESS IF KNOWN
Doris Borges
312 Second St.-Glasgow, MO 6525?

25. OPEN TO PUBLIC? YES ( ) NO (X)

26. LOCAL CONTACT PERSON OR ORGANIZATION
GAP&HS

27. OTHER SURVEYS IN WHICH INCLUDED
Missouri Historic Sites Catalogue
1975 art history calss survey, filed at SOHP

28. NO. OF STORIES 1½

29. BASEMENT? YES (X) NO ( )

30. FOUNDATION MATERIAL
brick

31. WALL CONSTRUCTION
brick

32. ROOF TYPE AND MATERIAL
asbestos shingle/high gabls

33. NO. OF BAYS FRONT 5 · SIDE 3

34. WALL TREATMENT
running bond

35. PLAN SHAPE piano nobile

36. CHANGES (EXPLAIN IN NO. 42) ADDITION (X) ALTERED (X) MOVED ( )

37. CONDITION
INTERIOR
EXTERIOR good

38. PRESERVATION UNDERWAY? YES (X) NO ( )

39. ENDANGERED? BY WHAT? YES ( ) NO (X)

40. VISIBLE FROM PUBLIC ROAD? YES (X) NO ( )

41. DISTANCE FROM AND FRONTAGE ON ROAD

42. FURTHER DESCRIPTION OF IMPORTANT FEATURES
This house was built on the ridge of a hill on two levels in the piano nobile style with the dining room in the basement. Originally the kitchen was a separate building to the rear. After the addition of the second or north half of the house the kitchen was placed next to the dining room. Two stories above these lower-level rooms each contain four rooms. The second story has the slanted gable preventing

PHOTO MUST BE PROVIDED

43. HISTORY AND SIGNIFICANCE

This home is definitely one of the architectural treasures of Glasgow. The major resident of the house was the Solomon Hutchison family. Southern sympathizers and Glasgow Merchants the Hutchisons lert town soon after the War. The property was part of the portion sold by James Glasgow for whom the town is named in 1846 to William Dunnica. In 1848, Dunnica sold it to Solomon C. Hutchison for $150.00. Clearly a house had not been built by this tims so all other documentation stating that the house was constructed in 1841 or 1842

44. DESCRIPTION OF ENVIRONMENT AND OUTBUILDINGS

The house sits alone on the lot. Other outbuildings used to exist upon the site.

45. SOURCES OF INFORMATION
1. Abstract of property 2. 1885-1935 Sanborn Maps 3. Other survey 4. Interview with Doris Borges

46. PREPARED BY
M. McVicker & S. Korte

47. ORGANIZATION
GAP&HS

48. DATE 5/8/88

49. REVISION DATE(S) -

RETURN THIS FORM WHEN COMPLETED TO: OFFICE OF HISTORIC PRESERVATION
P.O. BOX 176
JEFFERSON CITY, MISSOURI 65102

IF ADDITIONAL SPACE IS NEEDED, ATTACH SEPARATE SHEET(S) TO THIS FORM

1. NO. 65
2. COUNTY Howard
3. PRESENT LOCAL NAME(S) OR DESIGNATION(S) Borges Residence
4. OTHER NAME(S) S.C. Hutchison House
5. TOWNSHIP 51N
6. RANGE 17W
7. SECTION 17

42. full usage of the floor space. The beautiful porch contains Ionic columns, the only ones in Glasgow. The windows are 6 over 6 throughout. Integrity is maintained in this structure. Even the walnut stakes under the front porch are original and have been in place since at least the turn of the century. In the basement is a wrought iron gate which says made by Stewart Iron Works in Cincinnati. An iron fence on the front completes the picture. 4 chimneys rise through the gables--2 to each end. Occupied by Confederate troops during the Battle of Glasgow, minie balls remain embedded in the walls. The house was constructed in two separate additions, the first one in 1842 soon after the town was settled and the second half to the north in 1865 immediately after the Civil War , according to the family. The abstract suggests the date of 1848 for the first addition as that is when the Hutchinson family bought the lot for a price that could not have included a house.

43. must be incorrect and based upon oral tradition. Nothing has surfaced to suggest or substantiate the 1841 or 1842 date. In 1867 Hutchison sold the property to Thomas Birch and Richard Farickson for $5000.00. Clearly the house was inexistence by then. In 1873 Maria Hutchison, widow of Solomon, wold the rest of the interest in the house. That same year Thomas and Rebecca Birch sold to Richard Earickson their portion for $3000. George Harrison was trustee for Farickson and in 1879 Harrison sold the house to Sarah Farickson, William Turner and John Turner for $4420.00. They kept the house for a few years and in 1885 William and Lucy Turner re-sold it to Thomas Birch for $2700.00. In 1894 the property changed hands again and was sold to Peter and Early Wells for $1100.00. They sold it in 1897 to William and Flla Weinand for $1450.00. William died in 1908 and Flla died in 1930. In 1952 the Winarnd heirs sold the house to Kenneth Wineteer for $7000.00. In 1959 Kenneth and Bertha Wineteer sold the property to Francis and Doris Borges, the present owners.

During the Battle of Glasgow, Confederate troops used the north second floor windows as a look out point for Federal troops. Mrs. Hutchison was a daughter of John Bull, one of the first congressmen from the area. The Bull family owned a farm approximately 4 miles east of Glasgow on what is now Highway 5 and 240.

NOTE: John Bull, father of Maria Bull Hutchison purchased 16 lots in 1839 for $885 including this block. He was one of the 16 proprietors of Glasgow. Due to stock and speculation this block passed into the hands of James Glasgow who did not build upon the property. Many credible histories written about Glasgow call this house the Dr. John Bull house. There is no exidence he ever lived here although he certainly was in the house often since his daughter built it. Miss Anna May Birch wrote a wonderful paper about her family (copies available at the State Historical Society) which tells about the personalities and the psychology of the Bull and Hutchison families.





At an early period, he was representati[illegible] Congress and was instrumental securing the Platte Purchase for northwestern Missouri. One of his daughters, Henrietta, married Henry Shackelford who are the grandparents of Mrs. Harry Herring who lives in Chariton County. Another daughter ~~married~~, Maria, married S.C. Hutchison. These are our great grandparents.

Paper of Anna Mae Birch

Great grandfather Hutchison was born in Virginia but was in Kentucky a short while before proceeding to Missouri. He was quite a successful merchant, having come to Glasgow sometime before 1841. Here he was engaged in mercantil enterprises in a number of which he had partners. The late Mr. John Sebree, who some of you remember, said that when he was a young man, he worked for Great G father Hutchison at an annual salary of $200.00 payable at the end of the yea He declared that never after did he have it so easy. There was a cracker barr cheese, meat, and other food to satisfy his hunger, suits which could be purchas for less than $10.00 and charged to his account as well as any other articles he might need. His room and board was about $2.00 a week and still he had mone coming at the end of the year.

The Hutchisons had four children, two boys and two girls. One daughter, Rebecca, married Thomas Erskine Birch III——our grandparents. The Hutchison f ly were Southern from head to foot. My grandmother even succeeded in making a genuine little "rebel" out of me when I was a child, but, of course, she had liv through the Civil War and it had remained vividly in her mind throughout her She used to tell me how at every warning that Federal troops were approaching her father would tie what gold he had on hand in moneybags around her waist, l the other children with family silver, and with certain trusted slaves send th to the woods south of town.

The girls and their mother were staunch Methodists as well as "rebels". So often I've heard my grandmother say that if the nothern and southern branch of the Methodist Church ever united, much as she loved her church, she [illegible]

On the south side of the hall was Mrs.Turner's bedroom which contains an enclosed stairway leading to the girls' room above. A step down are the dining room and another bedroom. Today behind the dining room is a covered passageway which at one time was open and which now connects it to the original kitchen, which is a lower level. Behind the kitchen is a large pantry and beyond that a servant's room. Upstairs are two large bedrooms. A door in the upstairs hall opens on an upper porch, on each side of which is a small room. No one now knows for what purpose these rooms were built.

During the Civil War, Confederate troops were firing from the top of the hill north of the house. As the men were wounded or killed by Union bullets, they were brought to the front porch and laid out in rows.

The old slave cabins to the south and the family burying ground to the north of the house are gone as is the ice-house in back, but the smoke-house still stands. The farm now contains about a thousand acres of land and is managed by Jack and Prewitt Turner, great grandsons, of Kansas City, who with their families spend much time at the old home, the furnishings of which are all family pieces.

And now before closing, I shall tell you about the families from whom my brother, Thomas Erskine Birch, III and I are descended. Originally all of these emigrated from England to Virginia. Our great, great grandfather, JOHN BULL, came to Missouri about 1818. He had been educated in medicine and had answered the call of the West. He took up land east of town and built a small brick home in which he lived until his family of five daughters began to arrive. This house, still occupied, is the small grey brick one west of the viaduct on the Glasgow-Fayette road. When the founding of Glasgow became imminent, he joined the group of proprietors and became one of the original fourteen who bought the land. He practiced medicine here, opened a store and warehouse, and was a member of the first insurance company along with James Earickson, William F. Dunnica, and others. He was also a charter member of the Masonic Lodge and was a Methodist minister.

MISSOURI OFFICE OF HISTORIC PRESERVATION

ARCHITECTURAL/HISTORIC INVENTORY SURVEY FORM

1. NO.: 64

2. COUNTY: Howard

3. LOCATION OF NEGATIVES: GAP&HS

4. PRESENT LOCAL NAME(S) OR DESIGNATION(S): Maxine Friemonth's House

5. OTHER NAME(S): John Collins House

6. SPECIFIC LEGAL LOCATION: TOWNSHIP 51N RANGE 17W SECTION 12

IF CITY OR TOWN, STREET ADDRESS: 322 Second Street

7. CITY OR TOWN IF RURAL, VICINITY: Glasgow

8. DESCRIPTION OF LOCATION:

9. COORDINATES UTM: LAT / LONG

10. SITE ( ) STRUCTURE ( ) BUILDING (x) OBJECT ( )

11. ON NATIONAL REGISTER? YES ( ) NO (x)

12. IS IT ELIGIBLE? YES ( ) NO (x)

13. PART OF ESTAB. HIST. DISTRICT? YES ( ) NO (x)

14. DISTRICT POTENTIAL? YES (X) NO ( )

15. NAME OF ESTABLISHED DISTRICT: N/A

16. THEMATIC CATEGORY: Ante-bellum Architecture

17. DATE(S) OR PERIOD: 1850's

18. STYLE OR DESIGN: Italianate /vernacular

19. ARCHITECT OR ENGINEER: Unknown

20. CONTRACTOR OR BUILDER: Unknown

21. ORIGINAL USE, IF APPARENT: House

22. PRESENT USE: House

23. OWNERSHIP: PUBLIC ( ) PRIVATE (x)

24. OWNER'S NAME AND ADDRESS IF KNOWN: Maxine Friemonth, 505 Second Street--Glasgow, MO 65254

25. OPEN TO PUBLIC? YES ( ) NO (x)

26. LOCAL CONTACT PERSON OR ORGANIZATION: GAP&HS

27. OTHER SURVEYS IN WHICH INCLUDED: None

28. NO. OF STORIES: 2

29. BASEMENT? YES ( ) NO (x)

30. FOUNDATION MATERIAL: stone

31. WALL CONSTRUCTION: brick

32. ROOF TYPE AND MATERIAL: standing seam metal/hip

33. NO. OF BAYS: FRONT 5 · SIDE 4

34. WALL TREATMENT: common bond

35. PLAN SHAPE: I

36. CHANGES (EXPLAIN IN NO. 42): ADDITION (x) ALTERED (x) MOVED ( )

37. CONDITION: INTERIOR excellent; EXTERIOR excellent

38. PRESERVATION UNDERWAY? YES (x) NO ( )

39. ENDANGERED? BY WHAT? YES ( ) NO (x)

40. VISIBLE FROM PUBLIC ROAD? YES (x) NO ( )

41. DISTANCE FROM AND FRONTAGE ON ROAD:

42. FURTHER DESCRIPTION OF IMPORTANT FEATURES

This two story I house with rear one story ell contains traces of the Italianate style in the use of a low hip roof, a cornice, rounded arches above the windows and an extended front porch. The porch is held in place by 4 woodwn columns and two pilasters of wood with a simple curved bracketing. The flat roof of the porch is lined on three sides with a deck railing. The cornice is plain.

PHOTO MUST BE PROVIDED

43. HISTORY AND SIGNIFICANCE

This is the largest Greek Revival brick home remaining in Glasgow proper. It's location high on a bluff overlooking the Missouri River gives it extra prominence. Although dating back to the ante-bellum era, the house is commonly called the John Collins House after the family who lived in it around the turn of the century.

The house sits on Lots 3 and 4 of Block 21 in the original town of Glasgow. These two lots were sold to James and Sarah Head in 1836 when the town was founded . They then sold

44. DESCRIPTION OF ENVIRONMENT AND OUTBUILDINGS

The property has molded concrete retaining wall on the north side and is situated on a hill with a huge tree in the front yard.

45. SOURCES OF INFORMATION

1. Abstract of property 2. 1885-1935 Sanborn Maps 3. Interview with Maxine Friemonth

46. PREPARED BY: M. McVicker & S. Korte

47. ORGANIZATION: GAP&HS

48. DATE: 5/8/88

49. REVISION DATE(S): -

RETURN THIS FORM WHEN COMPLETED TO: OFFICE OF HISTORIC PRESERVATION, P.O. BOX 176, JEFFERSON CITY, MISSOURI 65102

IF ADDITIONAL SPACE IS NEEDED, ATTACH

64 Howard Maxine Friemonth's House Collins House 51N 17W 17

44. them in 1842 to Charles and Philippina Fallenstein for $100.00. Also in 1836 John Bull bought lots 1 and 2 and sold them in 1841 to Major and Ketenah Horner. In 1851 the present outlines were assumed when Joseph and Mary Harrison purchased the lots for $1300.00. This very possibly means a house was on the property since the increase in value is tremendous. In 1863 John and Amelia Seibel purchased the property for $2100.00, another sizable increase in value. They sold it later in the year to George Tatum for $2000.00. The house remained in the Tatum family until there was an estate quarrel and in 1893 R. B. Caples purchased the house at the courthouse door for $688.00. He sold it in 1903 to Mary Whitsell for $1150.00, a nice profit. She then sold it to John Collins in 1905 for $2000.00. The house remained in the Collins family until 1936 when several heirs of Collins also died and the property ended up in 1939 belonging to Clifton and Elisabeth Majors Denny. They leased it with option to buy to Henry and Mary Weber. In 1950 the adminstrator of Mary Weber's estate sold the house to Leona Himmelberg. The cost was $5500.00. In 1952 Alvert and Hilda Wols bought the property and in 1983 Maxine Friemonth purchased it.

It is obvious by the abstract that the house was in place by 1863 due to property values.

The Glasgow Missourian for December 2, 1905 states that the John Collins home has now been "thoroughly remodeled".

42. However, on the rear gabled roof of the ell runs a row of iron cresting. There are two chimneys in the two ends of the main block and a chimney in the back of the rear ell.



MISSOURI OFFICE OF HISTORIC PRESERVATION

ARCHITECTURAL/HISTORIC INVENTORY SURVEY FORM

1. NO. 62

2. COUNTY Howard

3. LOCATION OF NEGATIVES GAP&HS

4. PRESENT LOCAL NAME(S) OR DESIGNATION(S)
Wilson Home

5. OTHER NAME(S)

6. SPECIFIC LEGAL LOCATION
TOWNSHIP 51N RANGE 17W SECTION 17
IF CITY OR TOWN, STREET ADDRESS
400 Second Street

7. CITY OR TOWN IF RURAL, VICINITY
Glasgow

8. DESCRIPTION OF LOCATION

9. COORDINATES UTM
LAT
LONG

10. SITE ( ) STRUCTURE ( )
BUILDING (X) OBJECT ( )

11. ON NATIONAL REGISTER? YES ( ) NO (X)

12. IS IT ELIGIBLE? YES ( ) NO (X)

13. PART OF ESTAB. HIST. DISTRICT? YES ( ) NO (X)

14. DISTRICT POTENTIAL? YES (X) NO ( )

15. NAME OF ESTABLISHED DISTRICT
N/A

16. THEMATIC CATEGORY
Ante-bellum architecture

17. DATE(S) OR PERIOD
1850's

18. STYLE OR DESIGN
Greek Revival/Italianate

19. ARCHITECT OR ENGINEER
Unknown

20. CONTRACTOR OR BUILDER
Unknown

21. ORIGINAL USE, IF APPARENT
House

22. PRESENT USE
House

23. OWNERSHIP PUBLIC ( ) PRIVATE (X)

24. OWNER'S NAME AND ADDRESS IF KNOWN
Bob Wilson
400 Second St.
Glasgow, MO 65254

25. OPEN TO PUBLIC? YES ( ) NO (X)

26. LOCAL CONTACT PERSON OR ORGANIZATION
GAP&HS

27. OTHER SURVEYS IN WHICH INCLUDED
1975 art history class survey, filed at SOHP

28. NO. OF STORIES 2

29. BASEMENT? YES ( ) NO (X)

30. FOUNDATION MATERIAL
brick

31. WALL CONSTRUCTION
brick

32. ROOF TYPE AND MATERIAL
Asbestos shingle/gable

33. NO. OF BAYS FRONT 3 SIDE 5

34. WALL TREATMENT
Common Bond

35. PLAN SHAPE rectangluar

36. CHANGES (EXPLAIN IN NO. 42) ADDITION (X) ALTERED (X) MOVED ( )

37. CONDITION
INTERIOR
EXTERIOR good

38. PRESERVATION UNDERWAY? YES (X) NO ( )

39. ENDANGERED? BY WHAT? YES ( ) NO (X)

40. VISIBLE FROM PUBLIC ROAD? YES (X) NO ( )

41. DISTANCE FROM AND FRONTAGE ON ROAD

42. FURTHER DESCRIPTION OF IMPORTANT FEATURES

This typical home features 6 over 6 windows throughout on the 5 bay side elevations and the 3 bay front facade. The gable roof has boxed in corners typical of the Greek Revival. Italianate features show in the use of rounded arches above the windows on all aides. The one story front porch which runs the entire length of the front facade has rusticated concrete columns. The Sanborn Maps xhow

PHOTO MUST BE PROVIDED

43. HISTORY AND SIGNIFICANCE

This is one of the most interesting houses in all of Glasgow and one which has yielded few concrete results. The date of the house has to be before the Civil War. It's escape from all the county histories and manuals produced through the years has to be the result of history related through the "great men" theme, rather than because of architectural interest.

44. DESCRIPTION OF ENVIRONMENT AND OUTBUILDINGS

There is a concrete block retaining wall in front of the house and to the south side. The house sits upon a steep hill.

45. SOURCES OF INFORMATION

1. 1885-1935 Sanborn Maps

46. PREPARED BY
M. McVicker & S. Korte

47. ORGANIZATION
GAP&HS

48. DATE 5/8/88

49. REVISION DATE(S) -

RETURN THIS FORM WHEN COMPLETED TO: OFFICE OF HISTORIC PRESERVATION
P.O. BOX 176
JEFFERSON CITY, MISSOURI 65102
PH. 314-751-4096

IF ADDITIONAL SPACE IS NEEDED, ATTACH SEPARATE SHEET(S) TO THIS FORM

62 Howard Wilson House 51N 17W 17

42. the balustrades surmounting the porches were added between 1900 and 1910. A bay window on the south (right) elevation is also a later addition and by 1900 when the house first appears on a Sanborn map.



MISSOURI OFFICE OF HISTORIC PRESERVATION

ARCHITECTURAL/HISTORIC INVENTORY SURVEY FORM

1. NO.
61

2. COUNTY
Howard

3. LOCATION OF NEGATIVES
GAP&HS

4. PRESENT LOCAL NAME(S) OR DESIGNATION(S)
Weber House

5. OTHER NAME(S)

8. SPECIFIC LEGAL LOCATION
TOWNSHIP 51N RANGE 17W SECTION 17
IF CITY OR TOWN, STREET ADDRESS
403 Second Street

7. CITY OR TOWN IF RURAL, VICINITY
Glasgow

8. DESCRIPTION OF LOCATION

9. COORDINATES UTM
LAT
LONG

10. SITE ( ) STRUCTURE ( )
BUILDING (X) OBJECT ( )

11. ON NATIONAL REGISTER? YES ( ) NO (X)

12. IS IT ELIGIBLE? YES ( ) NO (X)

13. PART OF ESTAB. HIST. DISTRICT? YES ( ) NO (X)

14. DISTRICT POTENTIAL? YES (X) NO ( )

15. NAME OF ESTABLISHED DISTRICT
N/A

16. THEMATIC CATEGORY
Missouri Vernacular

17. DATE(S) OR PERIOD
1885-1893

18. STYLE OR DESIGN
Vernacular

19. ARCHITECT OR ENGINEER
Unknown

20. CONTRACTOR OR BUILDER
Unknown

21. ORIGINAL USE, IF APPARENT
House

22. PRESENT USE
House

23. OWNERSHIP PUBLIC ( ) PRIVATE (X)

24. OWNER'S NAME AND ADDRESS IF KNOWN
Martine Weber
409 Second--Glasgow, MO 65254

25. OPEN TO PUBLIC? YES ( ) NO (XX)

26. LOCAL CONTACT PERSON OR ORGANIZATION
GAP&HS

27. OTHER SURVEYS IN WHICH INCLUDED
None

28. NO. OF STORIES 1

29. BASEMENT? YES (X) NO ( )

30. FOUNDATION MATERIAL
Concrete

31. WALL CONSTRUCTION
frame

32. ROOF TYPE AND MATERIAL
Asbestos shingle/gable

33. NO. OF BAYS
FRONT 3 · SIDE 3

34. WALL TREATMENT
vinyl siding

35. PLAN SHAPE rectangular

36. CHANGES (EXPLAIN IN NO. 42) ADDITION (X) ALTERED (X) MOVED ( )

37. CONDITION
INTERIOR
EXTERIOR fair

38. PRESERVATION UNDERWAY? YES (X) NO ( )

39. ENDANGERED? BY WHAT? YES ( ) NO (X)

40. VISIBLE FROM PUBLIC ROAD? YES (X) NO ( )

41. DISTANCE FROM AND FRONTAGE ON ROAD

42. FURTHER DESCRIPTION OF IMPORTANT FEATURES

This typically vernacular house was in place by 1893. The house has been sided and the windows appear to be later. The 3 bay front facade features a small pedimented roof over the door which also contains a transom. The basement is exposed most of the way to the back as the lot slopes dramatically.

PHOTO MUST BE PROVIDED

43. HISTORY AND SIGNIFICANCE

This house is typical of the many homes constructed near the turn of the century in Glasgow. Nothing else has been learned about the house. It's size and status helped it escape notice. That is significant in itself.

44. DESCRIPTION OF ENVIRONMENT AND OUTBUILDINGS

The house slopes away from the back of the house. There is a garage and cellar adjacent to the south elevation. Concrete steps run between them and the house.

45. SOURCES OF INFORMATION

1. 1885 & 1893 Sanborn Maps.

46. PREPARED BY
M. McVicker & S. Korte

47. ORGANIZATION
GAP&HS

48. DATE
5/8/88

49. REVISION DATE(S)
-

RETURN THIS FORM WHEN COMPLETED TO: OFFICE OF HISTORIC PRESERVATION
P.O. BOX 176
JEFFERSON CITY, MISSOURI 65102
PH. 314-751-4096

IF ADDITIONAL SPACE IS NEEDED, ATTACH SEPARATE SHEET(S) TO THIS FORM

61 Howard Weber House 51N 17W 17



MISSOURI OFFICE OF HISTORIC PRESERVATION

ARCHITECTURAL/HISTORIC INVENTORY SURVEY FORM

1. NO.
60

2. COUNTY
Howard

3. LOCATION OF NEGATIVES
GAP&HS

4. PRESENT LOCAL NAME(S) OR DESIGNATION(S)
Forrest Residence

5. OTHER NAME(S)

6. SPECIFIC LEGAL LOCATION
TOWNSHIP 51N RANGE 17W SECTION 17
IF CITY OR TOWN, STREET ADDRESS
411 Second Street

7. CITY OR TOWN IF RURAL, VICINITY
Glasgow

8. DESCRIPTION OF LOCATION

9. COORDINATES UTM
LAT
LONG

10. SITE ( ) STRUCTURE ( )
BUILDING (x) OBJECT ( )

11. ON NATIONAL REGISTER? YES ( ) NO (x)

12. IS IT ELIGIBLE? YES ( ) NO (x)

13. PART OF ESTAB. HIST. DISTRICT? YES ( ) NO (x)

14. DISTRICT POTENTIAL? YES (X) NO ( )

15. NAME OF ESTABLISHED DISTRICT
N/A

16. THEMATIC CATEGORY
Missouri Vernacular

17. DATE(S) OR PERIOD
1900-1910

18. STYLE OR DESIGN
Vernacular

19. ARCHITECT OR ENGINEER
Unknown

20. CONTRACTOR OR BUILDER
Unknown

21. ORIGINAL USE, IF APPARENT
house

22. PRESENT USE
house

23. OWNERSHIP PUBLIC ( ) PRIVATE (x)

24. OWNER'S NAME AND ADDRESS IF KNOWN
Carl Forrest
411 Second Street-Glasgow 65254

25. OPEN TO PUBLIC? YES ( ) NO (x)

26. LOCAL CONTACT PERSON OR ORGANIZATION
GAP&HS

27. OTHER SURVEYS IN WHICH INCLUDED
None

28. NO. OF STORIES 1

29. BASEMENT? YES (x) NO ( )

30. FOUNDATION MATERIAL
Concrete

31. WALL CONSTRUCTION
Frame

32. ROOF TYPE AND MATERIAL
Asphalt shingle/med. gable

33. NO. OF BAYS
FRONT 3 · SIDE 3

34. WALL TREATMENT
Asbestos siding

35. PLAN SHAPE rectangular

36. CHANGES (EXPLAIN IN NO. 42) ADDITION (X) ALTERED (X) MOVED ( )

37. CONDITION
INTERIOR
EXTERIOR fair

38. PRESERVATION UNDERWAY? YES (X) NO ( )

39. ENDANGERED? BY WHAT? YES ( ) NO (x)

40. VISIBLE FROM PUBLIC ROAD? YES (X) NO ( )

41. DISTANCE FROM AND FRONTAGE ON ROAD

42. FURTHER DESCRIPTION OF IMPORTANT FEATURES

This typically vernacular home has had an addition added to the south elevation (left) at some point. The house has also been veered with siding so that the integrity is virtually gone. None of the original fabric can be seen. There is a wooden ventilation ??) door above the front door.

PHOTO MUST BE PROVIDED

43. HISTORY AND SIGNIFICANCE

This house is typical of the many homes constructed around the turn of the century in Glasgow. Nothing else has been learnedabout the house. It's size helped it escape notice. That is significant in itself.

44. DESCRIPTION OF ENVIRONMENT AND OUTBUILDINGS

The lot slopes away from the back of the house.

45. SOURCES OF INFORMATION

1. 1900 & 1910 Sanborn Maps

46. PREPARED BY
M. McVicker & S. Korte

47. ORGANIZATION
GAP&HS

48. DATE 5/8/88

49. REVISION DATE(S) -

RETURN THIS FORM WHEN COMPLETED TO: OFFICE OF HISTORIC PRESERVATION
P.O. BOX 176
JEFFERSON CITY, MISSOURI 65102

IF ADDITIONAL SPACE IS NEEDED, ATTACH

60 Howard Forrest Residence 51N 17W 17



MISSOURI OFFICE OF HISTORIC PRESERVATION

ARCHITECTURAL/HISTORIC INVENTORY SURVEY FORM

1. NO. 59

2. COUNTY Howard

3. LOCATION OF NEGATIVES GAP&HS

4. PRESENT LOCAL NAME(S) OR DESIGNATION(S)
Forrest House

5. OTHER NAME(S)

6. SPECIFIC LEGAL LOCATION
TOWNSHIP 51N RANGE 17W SECTION 17
IF CITY OR TOWN, STREET ADDRESS
415 Second Street

7. CITY OR TOWN IF RURAL, VICINITY
Glasgow

8. DESCRIPTION OF LOCATION

9. COORDINATES UTM
LAT
LONG

10. SITE ( ) STRUCTURE ( )
BUILDING (X) OBJECT ( )

11. ON NATIONAL REGISTER? YES ( ) NO (X)

12. IS IT ELIGIBLE? YES ( ) NO (X)

13. PART OF ESTAB. HIST. DISTRICT? YES ( ) NO (X)

14. DISTRICT POTENTIAL? YES (X) NO ( )

15. NAME OF ESTABLISHED DISTRICT
N/A

16. THEMATIC CATEGORY
Missouri Vernacular

17. DATE(S) OR PERIOD
1880-1920

18. STYLE OR DESIGN
Vernacular

19. ARCHITECT OR ENGINEER
Unknown

20. CONTRACTOR OR BUILDER
Unknown

21. ORIGINAL USE, IF APPARENT
House

22. PRESENT USE
House

23. OWNERSHIP PUBLIC ( ) PRIVATE (X)

24. OWNER'S NAME AND ADDRESS IF KNOWN
Carl Forrest
Glasgow, MO 65254

25. OPEN TO PUBLIC? YES ( ) NO (X)

26. LOCAL CONTACT PERSON OR ORGANIZATION
GAP&HS

27. OTHER SURVEYS IN WHICH INCLUDED
None

28. NO. OF STORIES 1

29. BASEMENT? YES (X) NO ( )

30. FOUNDATION MATERIAL
Rusticated Concrete

31. WALL CONSTRUCTION
Frame

32. ROOF TYPE AND MATERIAL
asphalt shingle hip

33. NO. OF BAYS
FRONT 2 · SIDE 2

34. WALL TREATMENT
Horizontal clapboard

35. PLAN SHAPE Rectangular

36. CHANGES (EXPLAIN IN NO. 42) ADDITION (X) ALTERED ( ) MOVED ( )

37. CONDITION
INTERIOR
EXTERIOR good

38. PRESERVATION UNDERWAY? YES (X) NO ( )

39. ENDANGERED? YES ( ) NO (X)
BY WHAT?

40. VISIBLE FROM PUBLIC ROAD? YES (X) NO ( )

41. DISTANCE FROM AND FRONTAGE ON ROAD

42. FURTHER DESCRIPTION OF IMPORTANT FEATURES

This simple vernacular house sits sideways on the lot so that the actual front facade is to the side. The front facade, then, contains two windows and the entrance to the porch. The porch is long and narrow, running the entire length of the left (south) elevation. The porch is held in place by 3 wood columns, a simple railing and wooden braces underneath. The front half of the house has a rusticated

PHOTO MUST BE PROVIDED

43. HISTORY AND SIGNIFICANCE

A house of this type was on the lot by 1885 according to the Sanborn Map. The 1910 Sanborn map shows that some sort of addition and change has taken place since 1900. Since the rusticated concrete foundation now in place was not in use much before 1885 perhaps this house was actually built the same shape and size as an earlier one on the lot or perhaps the foundation was put in place to replace an earlier one. Stylistically it is impossible to tell since this type of vernacular structure was produced throughout the period 1880-1920 in Glasgow.

44. DESCRIPTION OF ENVIRONMENT AND OUTBUILDINGS

The house sits alone on the lot. The lot falls away from the foundation sharply to the rear beginning at the front of the structure.

45. SOURCES OF INFORMATION
1. 1885-1935 Sanborn Maps

46. PREPARED BY
M. McVicker & S. Korte

47. ORGANIZATION
GAP&HS

48. DATE 5/8/88

49. REVISION DATE(S) -

RETURN THIS FORM WHEN COMPLETED TO: OFFICE OF HISTORIC PRESERVATION
P.O. BOX 176
JEFFERSON CITY, MISSOURI 65102
PH. 314-751-4096

IF ADDITIONAL SPACE IS NEEDED, ATTACH SEPARATE SHEET(S) TO THIS FORM

59 Howard Forrest House 51N 17W 17

42. concrete foundation while the rear portion is obvisouly a later addition using the same material, but of a different hue. Awnings are over the windows on the east and west. The overall effect of the house is compactness. A stair extends from the porch to the ground behind the house and ends at a walk in basement door.



MISSOURI OFFICE OF HISTORIC PRESERVATION

ARCHITECTURAL/HISTORIC INVENTORY SURVEY FORM

1. NO. 58

2. COUNTY Howard

3. LOCATION OF NEGATIVES GAP&HS

4. PRESENT LOCAL NAME(S) OR DESIGNATION(S) Chrisman Residence

5. OTHER NAME(S)

6. SPECIFIC LEGAL LOCATION TOWNSHIP 51N RANGE 17W SECTION 17
IF CITY OR TOWN, STREET ADDRESS 503 2nd Street

7. CITY OR TOWN IF RURAL, VICINITY

8. DESCRIPTION OF LOCATION

9. COORDINATES UTM
LAT
LONG

10. SITE ( ) STRUCTURE ( )
BUILDING (X) OBJECT ( )

11. ON NATIONAL REGISTER? YES ( ) NO (X)

12. IS IT ELIGIBLE? YES ( ) NO (X)

13. PART OF ESTAB. HIST. DISTRICT? YES ( ) NO (X)

14. DISTRICT POTENTIAL? YES (X) NO ( )

15. NAME OF ESTABLISHED DISTRICT
N/A

16. THEMATIC CATEGORY Missouri Vernacular

17. DATE(S) OR PERIOD 1922-1935

18. STYLE OR DESIGN Vernacular

19. ARCHITECT OR ENGINEER Unknown

20. CONTRACTOR OR BUILDER Unknown

21. ORIGINAL USE, IF APPARENT house

22. PRESENT USE house

23. OWNERSHIP PUBLIC ( ) PRIVATE (X)

24. OWNER'S NAME AND ADDRESS IF KNOWN
Elmer Chrisman
503 Second St.--Glasgow, MO 65254

25. OPEN TO PUBLIC? YES ( ) NO (X)

26. LOCAL CONTACT PERSON OR ORGANIZATION GAP&HS

27. OTHER SURVEYS IN WHICH INCLUDED
1975 art history class survey, filed at SOHP

28. NO. OF STORIES 1

29. BASEMENT? YES (X) NO ( )

30. FOUNDATION MATERIAL Rusticated Concrete

31. WALL CONSTRUCTION brick

32. ROOF TYPE AND MATERIAL standing seam metal/high hip

33. NO. OF BAYS FRONT 3 · SIDE 3

34. WALL TREATMENT running bond

35. PLAN SHAPE irregular

36. CHANGES (EXPLAIN IN NO. 42) ADDITION ( ) ALTERED ( ) MOVED ( )

37. CONDITION INTERIOR ____ EXTERIOR excellent

38. PRESERVATION UNDERWAY? YES (X) NO ( )

39. ENDANGERED? BY WHAT? YES ( ) NO (X)

40. VISIBLE FROM PUBLIC ROAD? YES (X) NO ( )

41. DISTANCE FROM AND FRONTAGE ON ROAD

42. FURTHER DESCRIPTION OF IMPORTANT FEATURES

This vernacular house features a rusticated concrete foundation with a running bond brick walls on the sides. The use of running bond is very uncommon in Glasgow. Most buildings are constructed of common bond brick. The 3 bay front facade features a door in the center and a porch extending to the left the half length of the building. A large ventilation grate has been cut into the front

PHOTO MUST BE PROVIDED

43. HISTORY AND SIGNIFICANCE

This house proves that visual dating of buildings will not always work. The Sanborn Maps prove that this house was not built before 1922 and was in place by 1935. Yet, visually the house appears to belong to the late 1880's or 1890's, a good 40 years prior to actual construction.

44. DESCRIPTION OF ENVIRONMENT AND OUTBUILDINGS

The house sits alone on the lot which gently slopes from front to back.

45. SOURCES OF INFORMATION

1. 1922 & 1935 Sanborn Maps.

46. PREPARED BY M. McVicker & S. Korte

47. ORGANIZATION GAP&HS

48. DATE 5/8/88

49. REVISION DATE(S) -

RETURN THIS FORM WHEN COMPLETED TO: OFFICE OF HISTORIC PRESERVATION
P.O. BOX 176
JEFFERSON CITY, MISSOURI 65102

IF ADDITIONAL SPACE IS NEEDED, ATTACH

58 Howard Chrisman Residence 51N 17W 17

42. pediment. A transom is above the fonrt door. A stained glass window in the front facade visually appears to be a later edition. A brick bay window is on the front south elevation.



MISSOURI OFFICE OF HISTORIC PRESERVATION

ARCHITECTURAL/HISTORIC INVENTORY SURVEY FORM

1. NO.
57

2. COUNTY
Howard

3. LOCATION OF NEGATIVES
GAP&HS

4. PRESENT LOCAL NAME(S) OR DESIGNATION(S)
Friemonth Residence

5. OTHER NAME(S)

6. SPECIFIC LEGAL LOCATION
TOWNSHIP 51N RANGE 17W SECTION 17
IF CITY OR TOWN, STREET ADDRESS
505 Second Street

7. CITY OR TOWN IF RURAL, VICINITY
Glasgow

8. DESCRIPTION OF LOCATION

9. COORDINATES UTM
LAT
LONG

10. SITE ( ) STRUCTURE ( )
BUILDING (X) OBJECT ( )

11. ON NATIONAL REGISTER? YES ( ) NO (X)

12. IS IT ELIGIBLE? YES ( ) NO (X)

13. PART OF ESTAB. HIST. DISTRICT? YES ( ) NO (X)

14. DISTRICT POTENTIAL? YES (X) NO ( )

15. NAME OF ESTABLISHED DISTRICT
N/A

16. THEMATIC CATEGORY
Victorian Vernacular

17. DATE(S) OR PERIOD
Before 1885 (1873?)

18. STYLE OR DESIGN
Vernacular

19. ARCHITECT OR ENGINEER
Unknown

20. CONTRACTOR OR BUILDER
Unknown

21. ORIGINAL USE, IF APPARENT
House

22. PRESENT USE
House

23. OWNERSHIP PUBLIC ( ) PRIVATE (X)

24. OWNER'S NAME AND ADDRESS IF KNOWN
Maxine Friemonth
505 Second Street
Glasgow, MO 65254

25. OPEN TO PUBLIC? YES ( ) NO (X)

26. LOCAL CONTACT PERSON OR ORGANIZATION
GAP&HS

27. OTHER SURVEYS IN WHICH INCLUDED
1975 art history class survey, filed at SOHP

28. NO. OF STORIES 1

29. BASEMENT? YES (X) NO ( )

30. FOUNDATION MATERIAL
brick

31. WALL CONSTRUCTION
brick

32. ROOF TYPE AND MATERIAL
asbestos shingle/low hip

33. NO. OF BAYS
FRONT 3 · SIDE 3

34. WALL TREATMENT
common bond

35. PLAN SHAPE rectangular

36. CHANGES (EXPLAIN IN NO. 42) ADDITION (X) ALTERED (X) MOVED ( )

37. CONDITION
INTERIOR excellent
EXTERIOR excellent

38. PRESERVATION UNDERWAY? YES ( ) NO (X)

39. ENDANGERED BY ...? YES ( ) NO (X)

40. VISIBLE FROM PUBLIC ROAD? YES (X) NO ( )

41. DISTANCE FROM AND FRONTAGE ON ROAD

42. FURTHER DESCRIPTION OF IMPORTANT FEATURES

This Victorian vernacular one story home features two restored Victorian porches--one on the front facade and one on the south or left elevation. A bay window is also on the south elevation. The bay window was added between 1893 and 1900 according to the Sanborn Maps. The house was erect by 1885. The interior has been restored to use the basement as a living area as well with a door

PHOTO MUST BE PROVIDED

43. HISTORY AND SIGNIFICANCE

This home is on one of the original lots sold when the town was established in 1836. It is especially significant in Glasgow in the 1980's because of the sensitive restoration work done on the building and its impact upon the neighboring community as an example to follow.

44. DESCRIPTION OF ENVIRONMENT AND OUTBUILDINGS

The ground slopes immediately behind the front facade. There is a garage in the rear of the property.

45. SOURCES OF INFORMATION
1. 1885-1935 Sanborn Maps 2. Property Abstract 3. Maxine Friemonth

46. PREPARED BY
McVicker & Korte

47. ORGANIZATION
GAP&HS

48. DATE
5/8/88

49. REVISION DATE(S)
-

RETURN THIS FORM WHEN COMPLETED TO: OFFICE OF HISTORIC PRESERVATION
P.O. BOX 176
JEFFERSON CITY, MISSOURI 65102

* ADDITIONAL SPACE IS NEEDED, ATTACH SEPARATE SHEET(S) TO THIS FORM

1. NO. 57
2. COUNTY Howard
4. PRESENT LOCAL NAME(S) OR DESIGNATION(S) Friemonth Residence
9. COORDINATES UTM
TOWNSHIP 51N
RANGE 17W
SECTION 17

42. that opens out the north elevation. The ground slope steeply so that the rear of the structure is well above ground level.





MISSOURI OFFICE OF HISTORIC PRESERVATION

ARCHITECTURAL/HISTORIC INVENTORY SURVEY FORM

1. NO. 56

2. COUNTY Howard

3. LOCATION OF NEGATIVES GAP&HS

4. PRESENT LOCAL NAME(S) OR DESIGNATION(S)
Maxine Friemonth's Garage

5. OTHER NAME(S)

6. SPECIFIC LEGAL LOCATION
TOWNSHIP 51N RANGE 17W SECTION 17
IF CITY OR TOWN, STREET ADDRESS
505 & 509 Second Street

7. CITY OR TOWN IF RURAL, VICINITY
Glasgow

8. DESCRIPTION OF LOCATION

9. COORDINATES UTM
LAT
LONG

10. SITE ( ) STRUCTURE ( )
BUILDING (X) OBJECT ( )

11. ON NATIONAL REGISTER? YES ( ) NO (X)

12. IS IT ELIGIBLE? YES ( ) NO (X)

13. PART OF ESTAB. HIST. DISTRICT? YES ( ) NO (X)

14. DISTRICT POTENTIAL? YES ( ) NO (X)

15. NAME OF ESTABLISHED DISTRICT
N/A

16. THEMATIC CATEGORY
Transportation

17. DATE(S) OR PERIOD
garage-before 1922 shed c. 1893

18. STYLE OR DESIGN
Vernacular

19. ARCHITECT OR ENGINEER
Unknown

20. CONTRACTOR OR BUILDER
Unknown

21. ORIGINAL USE, IF APPARENT
garage and shed

22. PRESENT USE
garages

23. OWNERSHIP PUBLIC ( ) PRIVATE (X)

24. OWNER'S NAME AND ADDRESS IF KNOWN
Maxine Friemonth
505 Second St.-Glasgow, MO 65254

25. OPEN TO PUBLIC? YES ( ) NO (X)

26. LOCAL CONTACT PERSON OR ORGANIZATION
GAP&HS

27. OTHER SURVEYS IN WHICH INCLUDED
None

28. NO. OF STORIES 1

29. BASEMENT? YES ( ) NO (X)

30. FOUNDATION MATERIAL
concrete

31. WALL CONSTRUCTION
concrete block

32. ROOF TYPE AND MATERIAL
high hip/shingle

33. NO. OF BAYS FRONT 1 SIDE 1

34. WALL TREATMENT
block

35. PLAN SHAPE rectangle

36. CHANGES (EXPLAIN IN NO. 42) ADDITION ( ) ALTERED ( ) MOVED ( )

37. CONDITION INTERIOR excellent
EXTERIOR excellent

38. PRESERVATION UNDERWAY? YES (X) NO ( )

39. ENDANGERED? BY WHAT? YES ( ) NO (X)

40. VISIBLE FROM PUBLIC ROAD? YES ( ) NO (X)

41. DISTANCE FROM AND FRONTAGE ON ROAD

42. FURTHER DESCRIPTION OF IMPORTANT FEATURES
This simple vernacular one bay building has a hip rood and a large overhead door for cars. he building immediately to the south has veryical barn siding and a gable roof with two large wooden doors. In both instances the doors open to the alley.

PHOTO MUST BE PROVIDED

43. HISTORY AND SIGNIFICANCE
This is listed as a separate sheet on the survey because it is the first building to be called an auto garage on the 1922 Sanborn Map. Obvisouly it had been completed since the 1910 map and was felt worthy to have such a dinstinction instead of merely an X for an outer building. These other buildings on properties have suffered the same fate in Glasgow as in most other towns. Most have been removed.

44. DESCRIPTION OF ENVIRONMENT AND OUTBUILDINGS
The garages are entered through the back alley and not the main street. Because of the slope of the ground, they are not visible from the street.

45. SOURCES OF INFORMATION
1. 1922-1935 Sanborn Maps

46. PREPARED BY
M. McVicker & S. Korte

47. ORGANIZATION
GAP&HS

48. DATE 5/8/88

49. REVISION DATE(S) -

RETURN THIS FORM WHEN COMPLETED TO: OFFICE OF HISTORIC PRESERVATION
P.O. BOX 176
JEFFERSON CITY, MISSOURI 65102
PH. 314-751-4096

IF ADDITIONAL SPACE IS NEEDED, ATTACH SEPARATE SHEET(S) TO THIS FORM

1. NO 56
2. COUNTY Howard
4. PRESENT LOCAL NAME(S) OR DESIGNATION(S) Maxine Friemonth's Garage
6. OTHER NAME(S)
9. TOWNSHIP 51N
RANGE 17W
SECTION 17



MISSOURI OFFICE OF HISTORIC PRESERVATION

ARCHITECTURAL/HISTORIC INVENTORY SURVEY FORM

1. NO. 55

2. COUNTY Howard

3. LOCATION OF NEGATIVES GAP&HS

4. PRESENT LOCAL NAME(S) OR DESIGNATION(S)
Meat & Ice House Apartments

5. OTHER NAME(S)
Old Meat Market

6. SPECIFIC LEGAL LOCATION
TOWNSHIP 51N RANGE 17W SECTION 17
IF CITY OR TOWN, STREET ADDRESS
507 Second

7. CITY OR TOWN IF RURAL, VICINITY
Glasgow

8. DESCRIPTION OF LOCATION

9. COORDINATES UTM
LAT
LONG

10. SITE ( ) STRUCTURE ( )
BUILDING (X) OBJECT ( )

11. ON NATIONAL REGISTER? YES ( ) NO (X)

12. IS IT ELIGIBLE? YES ( ) NO (X)

13. PART OF ESTAB. HIST. DISTRICT? YES ( ) NO (XX)

14. DISTRICT POTENTIAL? YES (X) NO ( )

15. NAME OF ESTABLISHED DISTRICT
N/A

16. THEMATIC CATEGORY
Commerce

17. DATE(S) OR PERIOD
Before 1885

18. STYLE OR DESIGN
Romanesque

19. ARCHITECT OR ENGINEER
Unknown

20. CONTRACTOR OR BUILDER
Unknown

21. ORIGINAL USE, IF APPARENT
Meat shop & ice house

22. PRESENT USE
apartment

23. OWNERSHIP PUBLIC ( ) PRIVATE (XX)

24. OWNER'S NAME AND ADDRESS IF KNOWN
Maxine Friemonth
505 Second St.--Glasgow, MO 65254

25. OPEN TO PUBLIC? YES ( ) NO (XX)

26. LOCAL CONTACT PERSON OR ORGANIZATION
GAP&HS

27. OTHER SURVEYS IN WHICH INCLUDED
1975 art history class survey, filed at SOHP

28. NO. OF STORIES 1

29. BASEMENT? YES (X) NO ( )

30. FOUNDATION MATERIAL
Unknown--stuccoed

31. WALL CONSTRUCTION
brick

32. ROOF TYPE AND MATERIAL
flat/tar

33. NO. OF BAYS FRONT 3 · SIDE 4

34. WALL TREATMENT
common bond

35. PLAN SHAPE rectangle

36. CHANGES (EXPLAIN IN NO. 42) ADDITION ( ) ALTERED ( ) MOVED ( )

37. CONDITION
INTERIOR
EXTERIOR excellent

38. PRESERVATION UNDERWAY? YES (X) NO ( )

39. ENDANGERED? BY WHAT? YES ( ) NO (X)

40. VISIBLE FROM PUBLIC ROAD? YES (X) NO ( )

41. DISTANCE FROM AND FRONTAGE ON ROAD

42. FURTHER DESCRIPTION OF IMPORTANT FEATURES

This commercial building of 3 bays on the front is constructed of common bond brick with a window above the front entrance. Romanesque Revival features separate the building into three distince parts with a large arch over the middle section. The door is further delineated by a shingled pediment projecting out over the entranceway. The ground slopes gently down in front of the front

PHOTO MUST BE PROVIDED

43. HISTORY AND SIGNIFICANCE

The structure was in place by 1885 when it appears on the Sanborn Map. The standard of living was rising in the community. Ice in the summer and purchased meat from a store were no longer considered luxuries, but essentials. This store was surely one of the first in this section of the town. The history of ownership shows how high risk the meat and ice markets really were. The property goes through numerous hands from the founding of Glasgow to the construction of the building. In 1838 Joseph and Mary Fliza Blackwell give $150.00 for the lot and on the same day they sell it to John and Mary Stern. The

44. DESCRIPTION OF ENVIRONMENT AND OUTBUILDINGS

The building is attaced to 509 Second Street and they were operated as one business for many years.

45. SOURCES OF INFORMATION
1. 1885 Sanborn Map 2. Abstract of property 3. Interview with Maxine Friemonth

46. PREPARED BY
M. McVicker & S. Korte

47. ORGANIZATION
GAP&HS

48. DATE
8/8/88

49. REVISION DATE(S)
-

RETURN THIS FORM WHEN COMPLETED TO: OFFICE OF HISTORIC PRESERVATION
P.O. BOX 176
JEFFERSON CITY, MISSOURI 65102

* ADDITIONAL SPACE IS NEEDED, ATTACH

55 Howard Meat & Ice House Apartments Old Meat Market 51N 17W 17

42. facade so that there is room for a planter on the right front of thebuilding. The facade is almost identical to the City Hall a half block up the street to the north.

43. Sterns in 1851 sell the lot to John Perry and Thomas Bartholow for $500.00. There is some question about the actual lot size at this time. In 1857 the Mayor, Councilmen, and Citizens of Glasgow sell a portion of the lot to William & Sarah Mathews for $600.00 and in 1859 the Mathews manage to acquire the rest of the lot ending all the controversary. They in turn sell the lot in 1869 to Jesse Haston for $2,250.00. He sells it in 1870 to Ignatius and Caroline Reich and Dedman Hagedorn for $1100.00. They sell to Joseph Stettmund and Philip & mary Wahl for $2050.00. In 1878 the Wahls sell to Joseph Stettmund their part for $5500.00. That this is only half of the lot gives credence to the theory that the building was one the lot by 1878. His will of 1887 talks about a butcher shop so the building was erect by then and is also shown in the 1885 Sanborn Map. Wilhelminia Stettmund, widow of Joseph, sells the lot to George Steinmetz (her son-in-law) for $1400.00 and then Nettie Stettmund (sister-in-law) receives an additional $575.00. In 1893, Steinmetz and Annie his wife sell for $2250.00 to Harrison Grisham and Louis & Lavinia Becker.. Later that year, the Beckers sell to John F. Wilhoit and Silas & Susan Estill for $100.00. In 1895, Kirk Farickson bought the lot for $900.00 and then sells to Bernie Himmelberg for $825.00 the same year. In 1896, the H mmelbergs sell to Joseph and Julia Lutz for $750.00. In 1900 the property was sold to John Joseph and Otto Joseph for $1900.00. The land then did not sell until 1920 when Seldon Pile bought ut for $2500.00. In 1922 Pile sold it to Frank and Louisa Rose for $2250.00 and a garage in back of the lot is mentioned. In 1926 the Roses sell to William Hannaca and he defaults to Farm and Home Adminstration in 1933. The Farm and Home buys the property for $500.00 in the ensuing sale after a court fight. They in turn sell it to Henry Burdie for $400.00 Burdie dies in 1940 and Mrs. F. H. Renn, his sister and heir, dies in 1943. Cecilia Mattingly inheirts the property. In 1964 Cecilia and Hugh Mattingly sell the property to Elmer and Maxine Friemonth, the present owners. It is impressive that the building was left intact in spite of all the buyers and sellers throughout the past century



MISSOURI OFFICE OF HISTORIC PRESERVATION

ARCHITECTURAL/HISTORIC INVENTORY SURVEY FORM

1. NO. 54

2. COUNTY Howard

3. LOCATION OF NEGATIVES GAP&HS

4. PRESENT LOCAL NAME(S) OR DESIGNATION(S)
Meat & Ice House Apartments

5. OTHER NAME(S)
Old Meat Market

6. SPECIFIC LEGAL LOCATION TOWNSHIP 51N RANGE 17W SECTION 17
IF CITY OR TOWN, STREET ADDRESS
509 Second Street

7. CITY OR TOWN IF RURAL, VICINITY
Glasgow.

8. DESCRIPTION OF LOCATION

9. COORDINATES UTM
LAT
LONG

10. SITE ( ) STRUCTURE ( )
BUILDING (XX) OBJECT ( )

11. ON NATIONAL REGISTER? YES ( ) NO (X)

12. IS IT ELIGIBLE? YES ( ) NO (X)

13. PART OF ESTAB. HIST. DISTRICT? YES ( ) NO (X)

14. DISTRICT POTENTIAL? YES (X) NO ( )

15. NAME OF ESTABLISHED DISTRICT
N/A

16. THEMATIC CATEGORY
Commerce

17. DATE(S) OR PERIOD
1893-1900

18. STYLE OR DESIGN
Vernacular

19. ARCHITECT OR ENGINEER
Unknown

20. CONTRACTOR OR BUILDER
Unknown

21. ORIGINAL USE, IF APPARENT
meat shop & ice house

22. PRESENT USE
apartment

23. OWNERSHIP PUBLIC ( ) PRIVATE (XX)

24. OWNER'S NAME AND ADDRESS IF KNOWN
Maxine Friemonth
505 Second St.--Glasgow, MO 65254

25. OPEN TO PUBLIC? YES ( ) NO (XX)

26. LOCAL CONTACT PERSON OR ORGANIZATION
GAP&HS

27. OTHER SURVEYS IN WHICH INCLUDED
1975 art history class survey, filed at SOHP

28. NO. OF STORIES 1

29. BASEMENT? YES (XX) NO ( )

30. FOUNDATION MATERIAL
Unknown--stuccoed

31. WALL CONSTRUCTION
Frame

32. ROOF TYPE AND MATERIAL
Flat/tar

33. NO. OF BAYS FRONT 3 · SIDE 3

34. WALL TREATMENT
Horizontal clapboard

35. PLAN SHAPE Rectangular

36. CHANGES (EXPLAIN IN NO. 42) ADDITION ( ) ALTERED (XX) MOVED ( )

37. CONDITION
INTERIOR
EXTERIOR excellent

38. PRESERVATION UNDERWAY? YES (XX) NO ( )

39. ENDANGERED? BY WHAT? YES ( ) NO (X)

40. VISIBLE FROM PUBLIC ROAD? YES (X) NO ( )

41. DISTANCE FROM AND FRONTAGE ON ROAD

42. FURTHER DESCRIPTION OF IMPORTANT FEATURES
This interesting structure features a clapboard facade, 3 bays, a recessed front facade and simple, decorative touches to the front area. The flavor of a commercial building is maintained. The side (north) elevation is simple and straight against the alley which runs along the building. A simple cornice with no decoration forms the roof above the porch.

PHOTO MUST BE PROVIDED

43. HISTORY AND SIGNIFICANCE
The structure was constructed between 1893 & 1900 & shows the standard of living rising in the community. Ice in the summer and meat purchased from a store were no longer luxuries, but essentials. This store surely was one of the first in this section of the town. Sometime after construction, the streets were paved and graded to gently slope in front of the building which visually makes the building appear to be leaning. It is attached to the structure immediately to the south at 509 Second Street.

44. DESCRIPTION OF ENVIRONMENT AND OUTBUILDINGS
The building is attached to 507 Second Street and they were operated as one business for many years.

45. SOURCES OF INFORMATION 3. Abstract of property
1. 1893 & 1900 Sanborn Maps. 2. Interview with Maxine Friemonth

46. PREPARED BY M. McVicker & S. Korte

47. ORGANIZATION GAP&HS

48. DATE 5/8/88 49. REVISION DATE(S) -

RETURN THIS FORM WHEN COMPLETED TO: OFFICE OF HISTORIC PRESERVATION
P.O. BOX 176
JEFFERSON CITY, MISSOURI 65102

* ADDITIONAL SPACE IS NEEDED, ATTACH SEPARATE SHEET(S) TO THIS FORM

54 Howard Meat & Ice House Apartments Old Meat Market 51N 17W 17

43. The property goes through numerous hands from the founding of Glasgow to the construction of the building. In 1838 Joseph and Mary Fliza Blackwell give $150.00 and on the same day they sell it to John and Mary Stern. The Sterns in 1851 sell the rest of the lot to John Perry & Thomas J. Bartholow for $500.00. In 1857 the Mayor, Councilmen and Citizens of Glasgow sell a portion of the lot to Willia m & Sarah Mathews for $600.00 and in 1859 the Mathews manage to acquire the rest of the lot. They in turn sell it in 1869 to Jesse Haston for $2,250.00. He sells it in 1870 to Ignatius and Caroline Reich & Dedman Hagedorn for $1100.00. They sell to Joseph Stettmund & Philip & mary Wahl for $2050.00. In 1878 Wahl sells to Joseph Stettmund his part for $5500.00. His will of 1887 talks about a butcher shop so something was on the property at that time. Widow Wilhelminia Stettmund sells the lot to George Steinmetz (her son-in-law) for $1400.00 and then pays Nettie Stettmund (sister-in-law) an additional $575.00. In 1893, Steinmetz and Annie his wife sell for $2250.00 to Harrison Grisham & Louis & Lavinia Becker. Later that year, the Beckers sell to John F. Wilhoit and Silas & Susan Estill for $100.00. In 1895 Kirk Farickson bought for $900.00 and then sells to Bernie & marie Himmelberg for $825.00 the same year. In 1896, the Himmelbergs sell to Joseph & Julia Lutz for $750.00. In 1900 the property was sold to John Joseph & Otto Joseph for $1900.00. The land then didn't sell until 1920 when Seldon Pile bought it for $2500.00. In 1922 Pile sold it to Frank & Louisa Rose for $2250.00 and a garage in the back of the lot is mentioned. In 1926 the Roses sell to William Hannaca and he defaults to Farm & Home Adminstration in 1933 where he had borrowed the money. Farm & Home buys the property for $500.00 in the ensuing sale after a court fight. They in turn sell it to Henry Burdie for $400.00. Burdie dies in 1940 and Mrs. F. H. Renn, his sister and heir, dies in 1943. Cecilia Mattingly inheirts the property. In 1964 Cecilia and Hugh Mattingly sell the property to Elmer & Maxine Friemonth, the present owners. This convoluted tangle is used here to demonstrate the number of times a business in the high risk catagory changed hands. It is impressive that the building was left intact in spite of all the buyers and sellers over the course of the years.



MISSOURI OFFICE OF HISTORIC PRESERVATION

ARCHITECTURAL/HISTORIC INVENTORY SURVEY FORM

1. NO. 53

2. COUNTY Howard

3. LOCATION OF NEGATIVES GAP&HS

4. PRESENT LOCAL NAME(S) OR DESIGNATION(S)
Central Missouri Monument Company

5. OTHER NAME(S)
Audsley Monuments

6. SPECIFIC LEGAL LOCATION
TOWNSHIP 51N RANGE 17W SECTION 17
IF CITY OR TOWN, STREET ADDRESS
511 Second Street

7. CITY OR TOWN IF RURAL, VICINITY
Glasgow

8. DESCRIPTION OF LOCATION

9. COORDINATES UTM
LAT
LONG

10. SITE ( ) STRUCTURE ( )
BUILDING (X) OBJECT ( )

11. ON NATIONAL REGISTER? YES ( ) NO (X)

12. IS IT ELIGIBLE? YES ( ) NO (X)

13. PART OF ESTAB. HIST. DISTRICT? YES ( ) NO (X)

14. DISTRICT POTENTIAL? YES (X) NO ( )

15. NAME OF ESTABLISHED DISTRICT
N/A

16. THEMATIC CATEGORY
Commerce

17. DATE(S) OR PERIOD
1910-1922

18. STYLE OR DESIGN
Vernacular

19. ARCHITECT OR ENGINEER
Unknown

20. CONTRACTOR OR BUILDER
Unknown

21. ORIGINAL USE, IF APPARENT
auto garage

22. PRESENT USE
monument company

23. OWNERSHIP PUBLIC ( ) PRIVATE (X)

24. OWNER'S NAME AND ADDRESS IF KNOWN
Audsley Monument Company
Glasgow, MO 65254

25. OPEN TO PUBLIC? YES (X) NO ( )

26. LOCAL CONTACT PERSON OR ORGANIZATION
GAP&HS

27. OTHER SURVEYS IN WHICH INCLUDED
None

28. NO. OF STORIES 1

29. BASEMENT? YES ( ) NO (X)

30. FOUNDATION MATERIAL
concrete

31. WALL CONSTRUCTION
brick

32. ROOF TYPE AND MATERIAL
flat/tar

33. NO. OF BAYS FRONT 1 · SIDE N/A

34. WALL TREATMENT
stuccoed

35. PLAN SHAPE rectangle

36. CHANGES (EXPLAIN IN NO. 42) ADDITION ( ) ALTERED ( ) MOVED ( )

37. CONDITION
INTERIOR
EXTERIOR good

38. PRESERVATION UNDERWAY? YES (X) NO ( )

39. ENDANGERED? BY WHAT? YES ( ) NO (X)

40. VISIBLE FROM PUBLIC ROAD? YES (X) NO ( )

41. DISTANCE FROM AND FRONTAGE ON ROAD

42. FURTHER DESCRIPTION OF IMPORTANT FEATURES

This simple vernacular garage has a flat roof and a large overhead garage door. The monuments are in the area in front of the building.

PHOTO MUST BE PROVIDED

43. HISTORY AND SIGNIFICANCE

This building is conveniently located behind the funeral home. It is the only business of this type in Glasgow.

44. DESCRIPTION OF ENVIRONMENT AND OUTBUILDINGS

This business is located behind the funeral home.

45. SOURCES OF INFORMATION

1. 1910-1935 Sanborn Maps

46. PREPARED BY
M. McVicker & S. Korte

47. ORGANIZATION
GAP&HS

48. DATE 5/8/88

49. REVISION DATE(S) -

RETURN THIS FORM WHEN COMPLETED TO: OFFICE OF HISTORIC PRESERVATION
P.O. BOX 176
JEFFERSON CITY, MISSOURI 65102
PH. 314-751-4096

IF ADDITIONAL SPACE IS NEEDED, ATTACH SEPARATE SHEET(S) TO THIS FORM

1. NO. 53
2. COUNTY Howard
4. PRESENT LOCAL NAME(S) OR DESIGNATION(S) Audsley Monument Company
5. OTHER NAME(S)
9. TOWNSHIP 51N
RANGE 17W
SECTION 17





MISSOURI OFFICE OF HISTORIC PRESERVATION

ARCHITECTURAL/HISTORIC INVENTORY SURVEY FORM

1. NO.
52

2. COUNTY
Howard

3. LOCATION OF NEGATIVES
GAP&HS

4. PRESENT LOCAL NAME(S) OR DESIGNATION(S)
Fire Department

5. OTHER NAME(S)

6. SPECIFIC LEGAL LOCATION
TOWNSHIP 51N RANGE 17W SECTION 17
IF CITY OR TOWN, STREET ADDRESS
606 Second Street

7. CITY OR TOWN IF RURAL, VICINITY
Glasgow

8. DESCRIPTION OF LOCATION

9. COORDINATES UTM
LAT
LONG

10. SITE ( ) STRUCTURE ( )
BUILDING ( ) OBJECT ( )

11. ON NATIONAL REGISTER? YES ( ) NO ( )

12. IS IT ELIGIBLE? YES ( ) NO ( )

13. PART OF ESTAB. HIST. DISTRICT? YES ( ) NO ( )

14. DISTRICT POTENTIAL? YES ( ) NO ( )

15. NAME OF ESTABLISHED DISTRICT

16. THEMATIC CATEGORY
Public Building

17. DATE(S) OR PERIOD
1922-1935

18. STYLE OR DESIGN
Vernacular

19. ARCHITECT OR ENGINEER
Unknown

20. CONTRACTOR OR BUILDER
Unknown

21. ORIGINAL USE, IF APPARENT
store

22. PRESENT USE
fire department

23. OWNERSHIP PUBLIC (X) PRIVATE ( )

24. OWNER'S NAME AND ADDRESS IF KNOWN
City of Glasgow
Glasgow, MO 65254

25. OPEN TO PUBLIC? YES (XX) NO ( )

26. LOCAL CONTACT PERSON OR ORGANIZATION
GAP&HS

27. OTHER SURVEYS IN WHICH INCLUDED
None

28. NO. OF STORIES 2

29. BASEMENT? YES ( ) NO (XX)

30. FOUNDATION MATERIAL
Stone & Concrete

31. WALL CONSTRUCTION
Rusticated Stone

32. ROOF TYPE AND MATERIAL
Flat

33. NO. OF BAYS FRONT 2 · SIDE 3

34. WALL TREATMENT
Rusticated

35. PLAN SHAPE Rectanglur

36. CHANGES (EXPLAIN IN NO. 42) ADDITION ( ) ALTERED (XX) MOVED ( )

37. CONDITION
INTERIOR
EXTERIOR good

38. PRESERVATION UNDERWAY? YES (XX) NO ( )

39. ENDANGERED? BY WHAT? YES ( ) NO (XX)

40. VISIBLE FROM PUBLIC ROAD? YES (XX) NO ( )

41. DISTANCE FROM AND FRONTAGE ON ROAD

42. FURTHER DESCRIPTION OF IMPORTANT FEATURES

This rectangular building was constructed for commercial purposes sometime between 1922 & 1935. The building was a typical commercial one having a flat roof, large windows on the west and south, and rusticated stone. The front facade has been dramatically altered by the installation of a large garage door for the City fire truck.

PHOTO MUST BE PROVIDED

43. HISTORY AND SIGNIFICANCE

The motto on the front of the building says that it is the home of a local lodge so the building remains in active use for the community. Rusticated stone/concrete was very popular in Glasgow during the first 30 years of the 20th century and many homes feature rusticated porches or foundations, but this is thelargest free standing display of this technique.

44. DESCRIPTION OF ENVIRONMENT AND OUTBUILDINGS
The building fills the lot and is located across from the Old City Hall.

45. SOURCES OF INFORMATION
1. 1922 & 1935 Sanborn Maps

46. PREPARED BY
M. McVicker & S. Korte

47. ORGANIZATION
GAP&HS

48. DATE 5/8/88

49. REVISION DATE(S) -

RETURN THIS FORM WHEN COMPLETED TO: OFFICE OF HISTORIC PRESERVATION
P.O. BOX 176
JEFFERSON CITY, MISSOURI 65102

IF ADDITIONAL SPACE IS NEEDED, ATTACH

52 Howard Fire Department 51N 17W 17

42. A side entrance on the south rear also gives access to the building as there is no reulation size door on the front facade.


GLASGOW
F.D
FIRE DEPT
FIRE DEPT

MISSOURI OFFICE OF HISTORIC PRESERVATION

ARCHITECTURAL/HISTORIC INVENTORY SURVEY FORM

1. NO. 51

2. COUNTY Howard

3. LOCATION OF NEGATIVES GAP&HS

4. PRESENT LOCAL NAME(S) OR DESIGNATION(S)
Fuemmeler Residence

5. OTHER NAME(S)

6. SPECIFIC LEGAL LOCATION
TOWNSHIP 51N RANGE 17W SECTION 17

IF CITY OR TOWN, STREET ADDRESS
608 Second Street

7. CITY OR TOWN IF RURAL, VICINITY
Glasgow

8. DESCRIPTION OF LOCATION

9. COORDINATES UTM
LAT
LONG

10. SITE( ) STRUCTURE( )
BUILDING (X) OBJECT( )

11. ON NATIONAL REGISTER? YES( ) NO(X)

12. IS IT ELIGIBLE? YES( ) NO(X)

13. PART OF ESTAB. HIST. DISTRICT? YES( ) NO (X)

14. DISTRICT POTENTIAL? YES( ) NO(X)

15. NAME OF ESTABLISHED DISTRICT
N/A

16. THEMATIC CATEGORY
Missouri Vernacular

17. DATE(S) OR PERIOD
Circa 1900

18. STYLE OR DESIGN
Vernacular

19. ARCHITECT OR ENGINEER
Unknown

20. CONTRACTOR OR BUILDER
Unknown

21. ORIGINAL USE, IF APPARENT
House

22. PRESENT USE
House

23. OWNERSHIP PUBLIC( ) PRIVATE(X)

24. OWNER'S NAME AND ADDRESS IF KNOWN
Albert Fuemmeler
608 Second Street
Glasgow, Mo 65254

25. OPEN TO PUBLIC? YES( ) NO(X)

26. LOCAL CONTACT PERSON OR ORGANIZATION
GAP&HS

27. OTHER SURVEYS IN WHICH INCLUDED
None

28. NO. OF STORIES 1½

29. BASEMENT? YES (X) NO( )

30. FOUNDATION MATERIAL
brick

31. WALL CONSTRUCTION
Frame

32. ROOF TYPE AND MATERIAL
Asphalt Shingle /gable

33. NO. OF BAYS FRONT 3 SIDE 3

34. WALL TREATMENT
Siding --aluminum

35. PLAN SHAPE L

36. CHANGES (EXPLAIN IN NO. 42) ADDITION( ) ALTERED (X) MOVED( )

37. CONDITION
INTERIOR
EXTERIOR good

38. PRESERVATION UNDERWAY? YES (X) NO( )

39. ENDANGERED? BY WHAT? YES( ) NO (X)

40. VISIBLE FROM PUBLIC ROAD? YES (X) NO ( )

41. DISTANCE FROM AND FRONTAGE ON ROAD

42. FURTHER DESCRIPTION OF IMPORTANT FEATURES

Porch columns are of square rusticated concrete. Some windows have been altered. This 1½ story house contains the traditional plan of the entrance in the front center and a rear ell. The high gable roof allows an abridged second story over the main section.

PHOTO MUST BE PROVIDED

43. HISTORY AND SIGNIFICANCE

44. DESCRIPTION OF ENVIRONMENT AND OUTBUILDINGS

The house sits alone on the lot.

45. SOURCES OF INFORMATION

1. 1900 Sanborn Map.

46. PREPARED BY
M. McVicker & S. Korte

47. ORGANIZATION
GAP&HS

48. DATE 2/10/88

49. REVISION DATE(S) -

RETURN THIS FORM WHEN COMPLETED TO: OFFICE OF HISTORIC PRESERVATION
P.O. BOX 176
JEFFERSON CITY, MISSOURI 65102
PH. 314-751-4096

IF ADDITIONAL SPACE IS NEEDED, ATTACH SEPARATE SHEET(S) TO THIS FORM

1. NO. 51
2. COUNTY Howard
4. PRESENT LOCAL NAME(S) OR DESIGNATION(S) Fuemmeler Residence
5. OTHER NAME(S)
6. TOWNSHIP 51N
RANGE 17W
SECTION 17



MISSOURI OFFICE OF HISTORIC PRESERVATION

ARCHITECTURAL/HISTORIC INVENTORY SURVEY FORM

1. NO. 50

2. COUNTY Howard

3. LOCATION OF NEGATIVES GAP&HS

4. PRESENT LOCAL NAME(S) OR DESIGNATION(S)
Old City Hall

5. OTHER NAME(S)
Senior Citizen Center

6. SPECIFIC LEGAL LOCATION
TOWNSHIP 51N RANGE 17W SECTION 17
IF CITY OR TOWN, STREET ADDRESS
607 Second Street

7. CITY OR TOWN IF RURAL, VICINITY
Glasgow

8. DESCRIPTION OF LOCATION

9. COORDINATES UTM
LAT
LONG

10. SITE ( ) STRUCTURE ( )
BUILDING (X) OBJECT ( )

11. ON NATIONAL REGISTER? YES ( ) NO (X)

12. IS IT ELIGIBLE? YES (X) NO ( )

13. PART OF ESTAB. HIST. DISTRICT? YES ( ) NO (XX)

14. DISTRICT POTENTIAL? YES (X) NO ( )

15. NAME OF ESTABLISHED DISTRICT
N/A

16. THEMATIC CATEGORY
Public Buildings

17. DATE(S) OR PERIOD
1867-1868

18. STYLE OR DESIGN
Italianate

19. ARCHITECT OR ENGINEER
Unknown

20. CONTRACTOR OR BUILDER
Unknown

21. ORIGINAL USE, IF APPARENT
City Hall

22. PRESENT USE
Senior Citizen Center

23. OWNERSHIP PUBLIC ( ) PRIVATE (X)

24. OWNER'S NAME AND ADDRESS IF KNOWN
GAP&HS
Glasgow, MO 65254

25. OPEN TO PUBLIC? YES (XX) NO ( )

26. LOCAL CONTACT PERSON OR ORGANIZATION
GAP&HS

27. OTHER SURVEYS IN WHICH INCLUDED
Missouri Historic Sites Survey
1975 art history class survey, filed at SOHP

28. NO. OF STORIES 2

29. BASEMENT? YES (XX) NO ( )

30. FOUNDATION MATERIAL
brick

31. WALL CONSTRUCTION
brick

32. ROOF TYPE AND MATERIAL
standing seam metal, low hip

33. NO. OF BAYS FRONT 3 · SIDE 5

34. WALL TREATMENT
common bond

35. PLAN SHAPE rectangle

36. CHANGES (EXPLAIN IN NO. 42) ADDITION (X) ALTERED (X) MOVED ( )

37. CONDITION
INTERIOR fair
EXTERIOR good

38. PRESERVATION UNDERWAY? YES (X) NO ( )

39. ENDANGERED? BY WHAT? YES ( ) NO (X)

40. VISIBLE FROM PUBLIC ROAD? YES (XX) NO ( )

41. DISTANCE FROM AND FRONTAGE ON ROAD

42. FURTHER DESCRIPTION OF IMPORTANT FEATURES

The building is approximately 65 x 40 feet and stands as one of the premiere buildings in Glasgow, probably being able to be nominated by itself to the National Register of Historic Places because of architecture. Done in common bond brick in the Italian style with rounded Romanesque arches over each of the 5 boys on the longer elevation and the 3 bays on the font, the building is intact with

PHOTO MUST BE PROVIDED

43. HISTORY AND SIGNIFICANCE

When Glasgow adopted a charter in 1845 at the time of its incorporation, the system of government included a mayor and 7 councilmen. These people were basically responsible for all city functions. Accordingly, a City Hall was built upon this site and occupied. During the Battle of Glasgow in 1864, the building was destroyed because Union troops had ammunition and rations stored inside. Just before surrendering, Union General Harding ordered the City Hall burnt. The fire destroyed not only this building, but extensively damaged others. The present building was constructed in 1867 and finished in 1868 to house City functions and be a community center. The oldest Glasgow directory states

44. DESCRIPTION OF ENVIRONMENT AND OUTBUILDINGS

The building covers most of the lot.

45. SOURCES OF INFORMATION

1. 1885-1935 Sanborn Maps

46. PREPARED BY
M. McVicker & S. Korte

47. ORGANIZATION
GAP&HS

48. DATE 5/1/88

49. REVISION DATE(S) -

RETURN THIS FORM WHEN COMPLETED TO: OFFICE OF HISTORIC PRESERVATION
P.O. BOX 176
JEFFERSON CITY, MISSOURI 65102
PH. 314-751-4096

IF ADDITIONAL SPACE IS NEEDED, USE CONTINUATION SHEET OR ATTACH SEPARATE SHEET(S) TO THIS FORM

50 Howard Old City Hall Senior Citizen Center 51N 17W

42. integrity still intact. The original windows are still in place in most of the building. The low hip roof has a cornice of red brick immediately under the roofline containing guttae which bracket the building. Decorative brick touches around the building between the first and second floor in the form of a bracketed stringcourse further define the structure. The front entrance fanlight has been enclosed at some point. The southeast corner of the building originally had a door which was later changed to a window. Cross ventilation keeps the building cool in the summer taking advantage of the Missouri River breezes. Steps lead down to the basement on the south elevation while the second floor is reached by an interior stairway. The interior still maintains integrity and has been unaltered. The Glasgow Area Preservation & Historical Society hope to restore and maintain this building. A rusticated concrete garage for the police department has been immediately adjacent to the north of the building. Nothing was changed on the Old City Hall for this addition.

43. that the hall was "a fine building, and an ornament to the city, It is built of brick, two stories high and a basement. In the basement is the City council room, city officers' offices and a strong calaboose, for the benefit of those who 'keep not the fear of the majesty of the law before their vision.' The first floor is a market house.....The hall is in the upper story and is used as a lecture room. It is reached by a wide iron stairway from the street. The building is well finisehd and possesses considerable artistic beauty." The gridwork of iron bars on the jail's windows can still be seen on the north facade. In 1967 the city offices were moved and the building became a meeting place for community groups and the election center.

45. State Historical Files--Notes from Miss Hazel Price.
Glasgow Directory now in possession of Lewis Library in Glasgow
Guided Tour of Historic Glasgow


STOP

MISSOURI OFFICE OF HISTORIC PRESERVATION

ARCHITECTURAL/HISTORIC INVENTORY SURVEY FORM

1. NO. 49

2. COUNTY: Howard

3. LOCATION OF NEGATIVES: GAP&HS

4. PRESENT LOCAL NAME(S) OR DESIGNATION(S): Dr. Ball's Office

5. OTHER NAME(S):

6. SPECIFIC LEGAL LOCATION: TOWNSHIP 51N RANGE 17W SECTION 17

IF CITY OR TOWN, STREET ADDRESS: 609 Second Street

7. CITY OR TOWN IF RURAL, VICINITY: Glasgow

8. DESCRIPTION OF LOCATION:

9. COORDINATES UTM: LAT / LONG

10. SITE ( ) STRUCTURE ( ) BUILDING (X) OBJECT ( )

11. ON NATIONAL REGISTER? YES ( ) NO (X)

12. IS IT ELIGIBLE? YES ( ) NO (X)

13. PART OF ESTAB. HIST. DISTRICT? YES ( ) NO (X)

14. DISTRICT POTENTIAL? YES (X) NO ( )

15. NAME OF ESTABLISHED DISTRICT: N/A

16. THEMATIC CATEGORY: Ante-bellum Architecture

17. DATE(S) OR PERIOD: Before 1885

18. STYLE OR DESIGN: Greek Revival

19. ARCHITECT OR ENGINEER: Unknown

20. CONTRACTOR OR BUILDER: Unknown

21. ORIGINAL USE, IF APPARENT: house

22. PRESENT USE: doctor office

23. OWNERSHIP: PUBLIC ( ) PRIVATE (X)

24. OWNER'S NAME AND ADDRESS IF KNOWN: Bernard Johanning, 613 Second St.--Glasgow, MO 65254

25. OPEN TO PUBLIC? YES ( ) NO (X)

26. LOCAL CONTACT PERSON OR ORGANIZATION: GAP&HS

27. OTHER SURVEYS IN WHICH INCLUDED: 1975 art history class survey, filed at SOHP

28. NO. OF STORIES: 1

29. BASEMENT? YES (XX) NO ( )

30. FOUNDATION MATERIAL: brick

31. WALL CONSTRUCTION: brick

32. ROOF TYPE AND MATERIAL: low hip, asphalt shingle

33. NO. OF BAYS FRONT 3 · SIDE 2

34. WALL TREATMENT: common bond

35. PLAN SHAPE: rectangular

36. CHANGES (EXPLAIN IN NO. 42) ADDITION (X) ALTERED (X) MOVED ( )

37. CONDITION INTERIOR: / EXTERIOR: excellent

38. PRESERVATION UNDERWAY? YES (X) NO ( )

39. ENDANGERED? BY WHAT? YES ( ) NO (X)

40. VISIBLE FROM PUBLIC ROAD? YES (X) NO ( )

41. DISTANCE FROM AND FRONTAGE ON ROAD:

42. FURTHER DESCRIPTION OF IMPORTANT FEATURES

This 3 bay dwelling has obvious alterations over the course of the years. The front facade is still intact and in excellent shape, having a typical front entrance doorway with sidelights and rectangular fanlight. Lintels above the two windows are bracketed with guttae to match the bracketing under the roof (cornice) and the doorway. The side elevations are plain common bond with the cornice continuing around the roofline. On the south elevation a bay window was added

PHOTO MUST BE PROVIDED

43. HISTORY AND SIGNIFICANCE

This is a building which needs further documentation. Nothing has been found in the course of this survey that explains anything about this structure. The roofline is particularly puzzling. Since the next door City Hall was burned during the Civil War, the use of this house at that time needs to be explored. This is assuming that the structure was in existence by the War. Nothing definite has been uncovered either to prove or disprove this theory, but architecturally the house fits with those built in the 1850's in the rest of town.

44. DESCRIPTION OF ENVIRONMENT AND OUTBUILDINGS

There is a rusticated concrete wall running to the south of the structure to the drive. The house sits alone on the lot.

45. SOURCES OF INFORMATION

1. 1885-1935 Sanborn Maps. 2. Interview with Mrs. Johanning

46. PREPARED BY: M. McVicker & S. Korte

47. ORGANIZATION: GAP&HS

48. DATE: 5/2/88

49. REVISION DATE(S): -

RETURN THIS FORM WHEN COMPLETED TO: OFFICE OF HISTORIC PRESERVATION, P.O. BOX 176, JEFFERSON CITY, MISSOURI 65102

IF ADDITIONAL SPACE IS NEEDED, ATTACH SEPARATE SHEET(S) TO THIS FORM

1. NO. 49
2. COUNTY Howard
4. PRESENT LOCAL NAME(S) OR DESIGNATION(S) Dr. Ball's Office
6. OTHER NAME(S)
9. TOWNSHIP 51N
10. RANGE 17W
11. SECTION 17

42. sometime between 1885 and 1893 according to the Sanborn Maps. The house was also originally L shaped. Additions were added between 1900 and 1910 again according to the Sanborn Maps. The roof of the building does not appear to be original due to the low pitch. A handicap ramp has added to the front door since the building is now a doctor's office. The ground slopes away dramatically from the building, allowing for large windows in the basement. The house almost has the effect of the piano nobile, but obviously this was not the intention of the builders when looking at the front facade.


609

MISSOURI OFFICE OF HISTORIC PRESERVATION
ARCHITECTURAL/HISTORIC INVENTORY SURVEY FORM

1. NO. 48

2. COUNTY Howard

3. LOCATION OF NEGATIVES GAP&HS

4. PRESENT LOCAL NAME(S) OR DESIGNATION(S)
Johanning Residence

5. OTHER NAME(S)

6. SPECIFIC LEGAL LOCATION TOWNSHIP 51N RANGE 17W SECTION 17

IF CITY OR TOWN, STREET ADDRESS
613 Second Street

7. CITY OR TOWN IF RURAL, VICINITY
Glasgow

8. DESCRIPTION OF LOCATION

9. COORDINATES UTM
LAT
LONG

10. SITE( ) STRUCTURE( )
BUILDING (X) OBJECT( )

11. ON NATIONAL REGISTER? YES( ) NO(X)

12. IS IT ELIGIBLE? YES( ) NO(X)

13. PART OF ESTAB. HIST. DISTRICT? YES( ) NO(X)

14. DISTRICT POTENTIAL? YES( ) NO(X)

15. NAME OF ESTABLISHED DISTRICT
N/A

16. THEMATIC CATEGORY
Missouri Vernacular

17. DATE(S) OR PERIOD
After 1935?

18. STYLE OR DESIGN
Vernacular

19. ARCHITECT OR ENGINEER
Unknown

20. CONTRACTOR OR BUILDER
Unknown

21. ORIGINAL USE, IF APPARENT
House

22. PRESENT USE
House

23. OWNERSHIP PUBLIC( ) PRIVATE(X)

24. OWNER'S NAME AND ADDRESS IF KNOWN
Bernard Johanning
613 Second Street
Glasgow, MO 65254

25. OPEN TO PUBLIC? YES( ) NO(X)

26. LOCAL CONTACT PERSON OR ORGANIZATION
GAP&HS

27. OTHER SURVEYS IN WHICH INCLUDED
None

28. NO. OF STORIES 1

29. BASEMENT? YES(X) NO( )

30. FOUNDATION MATERIAL
Concrete

31. WALL CONSTRUCTION
Frame

32. ROOF TYPE AND MATERIAL
Asphalt Shingle/hip

33. NO. OF BAYS FRONT 1 · SIDE 3

34. WALL TREATMENT
Siding--asbestos

35. PLAN SHAPE Rectangle

36. CHANGES (EXPLAIN IN NO. 42) ADDITION( ) ALTERED(X) MOVED( )

37. CONDITION
INTERIOR
EXTERIOR fair

38. PRESERVATION UNDERWAY? YES(X) NO( )

39. ENDANGERED? YES( ) BY WHAT? NO(X)

40. VISIBLE FROM PUBLIC ROAD? YES(X) NO( )

41. DISTANCE FROM AND FRONTAGE ON ROAD

42. FURTHER DESCRIPTION OF IMPORTANT FEATURES

Any original fabric is covered by the siding. Plan looks vernacular and is only possible method of dating this building. The enclosed front porch appears to follow the lines of the original porch. The plain rectangular building with hip roof sits with the small elevation to the street as the lot is long and narrow.

PHOTO MUST BE PROVIDED

43. HISTORY AND SIGNIFICANCE

The 1935 Sanborn Map shows a large house on this lot that just doesn't appear to match the present structure, but so many changes have been made that it cannot be positively dated.

44. DESCRIPTION OF ENVIRONMENT AND OUTBUILDINGS

The house sits alone on the lot.

45. SOURCES OF INFORMATION
1. 1935 Sanborn Map.

46. PREPARED BY
M. McVicker & S. Korte

47. ORGANIZATION
GAP&HS

48. DATE 2/10/88

49. REVISION DATE(S) -

RETURN THIS FORM WHEN COMPLETED TO: OFFICE OF HISTORIC PRESERVATION
P.O. BOX 176
JEFFERSON CITY, MISSOURI 65102

IF ADDITIONAL SPACE IS NEEDED ATTACH

1. NO. 48
2. COUNTY Howard
4. PRESENT LOCAL NAME(S) OR DESIGNATION(S) Johanning Residence
5. OTHER NAME(S)
6. TOWNSHIP 51N
6. RANGE 17W
6. SECTION 17



MISSOURI OFFICE OF HISTORIC PRESERVATION
ARCHITECTURAL/HISTORIC INVENTORY SURVEY FORM

1. NO. 46

2. COUNTY: Howard

3. LOCATION OF NEGATIVES: GAP&HS

4. PRESENT LOCAL NAME(S) OR DESIGNATION(S): LeNoir Residence

5. OTHER NAME(S):

6. SPECIFIC LEGAL LOCATION: TOWNSHIP 51N RANGE 17W SECTION 17

IF CITY OR TOWN, STREET ADDRESS: 802 Second Street

7. CITY OR TOWN IF RURAL, VICINITY: Glasgow

8. DESCRIPTION OF LOCATION:

9. COORDINATES UTM
LAT
LONG

10. SITE ( ) STRUCTURE ( )
BUILDING (X) OBJECT ( )

11. ON NATIONAL REGISTER? YES ( ) NO (X)

12. IS IT ELIGIBLE? YES ( ) NO (X)

13. PART OF ESTAB. HIST. DISTRICT? YES ( ) NO (X)

14. DISTRICT POTENTIAL? YES ( ) NO (X)

15. NAME OF ESTABLISHED DISTRICT: N/A

16. THEMATIC CATEGORY: Bungalow

17. DATE(S) OR PERIOD: 1920

18. STYLE OR DESIGN: Bungalow

19. ARCHITECT OR ENGINEER: Unknown

20. CONTRACTOR OR BUILDER: Unknown

21. ORIGINAL USE, IF APPARENT: House

22. PRESENT USE: House

23. OWNERSHIP PUBLIC ( ) PRIVATE (X)

24. OWNER'S NAME AND ADDRESS IF KNOWN:
Steve LeNoir
802 Second Street
Glasgow, MO 65254

25. OPEN TO PUBLIC? YES ( ) NO (X)

26. LOCAL CONTACT PERSON OR ORGANIZATION: GAP&HS

27. OTHER SURVEYS IN WHICH INCLUDED:
None

28. NO. OF STORIES 1½

29. BASEMENT? YES ( ) NO (X)

30. FOUNDATION MATERIAL: Concrete

31. WALL CONSTRUCTION: Stuccoed brick

32. ROOF TYPE AND MATERIAL: Asphalt Shingle / hip & gabl centr

33. NO. OF BAYS FRONT 6 SIDE 3

34. WALL TREATMENT: Stuccoed

35. PLAN SHAPE: Rectangle

36. CHANGES (EXPLAIN IN NO. 42) ADDITION (X) ALTERED (X) MOVED ( )

37. CONDITION INTERIOR: EXTERIOR: good

38. PRESERVATION UNDERWAY? YES (X) NO ( )

39. ENDANGERED? BY WHAT? YES ( ) NO (X)

40. VISIBLE FROM PUBLIC ROAD? YES (X) NO ( )

41. DISTANCE FROM AND FRONTAGE ON ROAD:

42. FURTHER DESCRIPTION OF IMPORTANT FEATURES

The front porch has been enclosed in recent years and made into a sun room complete with 6 windows and a decorative motiff under these windows. This completely changed the appearance of the building along with the stuccoing. Some original windows remain and an addition has been added to the rear. This rectangular

PHOTO MUST BE PROVIDED

43. HISTORY AND SIGNIFICANCE

44. DESCRIPTION OF ENVIRONMENT AND OUTBUILDINGS

The house sits alone on the lot.

45. SOURCES OF INFORMATION

1935 Sanborn Map 2. Dated by other houses in Glasgow on map

46. PREPARED BY: M. McVicker & S. Korte

47. ORGANIZATION: GAP&HS

48. DATE: 2/10/88

49. REVISION DATE(S):

RETURN THIS FORM WHEN COMPLETED TO: OFFICE OF HISTORIC PRESERVATION
P.O. BOX 176
JEFFERSON CITY, MISSOURI 65102

IF ADDITIONAL SPACE IS NEEDED, ATTACH

1. NO. 46
2. COUNTY Howard
4. PRESENT LOCAL NAME(S) OR DESIGNATION(S) LeNoir Residence
5. OTHER NAME(S)
6. TOWNSHIP 51N
7. RANGE 17W
8. SECTION 17

42. house is typical of the many homes built in Glasgow after World War II. The upper story is pierced by centre gables on all four sides. The front porch has been enclosed at some point.The four plan appears to follow a foursquare house.



MISSOURI OFFICE OF HISTORIC PRESERVATION
ARCHITECTURAL/HISTORIC INVENTORY SURVEY FORM

1. NO. 45

2. COUNTY Howard

3. LOCATION OF NEGATIVES GAP&HS

4. PRESENT LOCAL NAME(S) OR DESIGNATION(S)
Rankey Residence

5. OTHER NAME(S)

6. SPECIFIC LEGAL LOCATION TOWNSHIP 51N RANGE 17W SECTION 17

IF CITY OR TOWN, STREET ADDRESS
819 Second Street

7. CITY OR TOWN IF RURAL, VICINITY
Glasgow

8. DESCRIPTION OF LOCATION

9. COORDINATES UTM
LAT
LONG

10. SITE ( ) STRUCTURE ( )
BUILDING (X) OBJECT ( )

11. ON NATIONAL REGISTER? YES ( ) NO (X)

12. IS IT ELIGIBLE? YES ( ) NO (X)

13. PART OF ESTAB. HIST. DISTRICT? YES ( ) NO (X)

14. DISTRICT POTENTIAL? YES ( ) NO (X)

15. NAME OF ESTABLISHED DISTRICT
N/A

16. THEMATIC CATEGORY
Missouri Vernacular

17. DATE(S) OR PERIOD
1880-1900

18. STYLE OR DESIGN
Vernacular

19. ARCHITECT OR ENGINEER
Unknown

20. CONTRACTOR OR BUILDER
Unknown

21. ORIGINAL USE, IF APPARENT
House

22. PRESENT USE
House

23. OWNERSHIP PUBLIC ( ) PRIVATE (X)

24. OWNER'S NAME AND ADDRESS IF KNOWN
Mrs. Edna Pankey
819 Second Street
Glasgow, MO 65254

25. OPEN TO PUBLIC? YES ( ) NO (X)

26. LOCAL CONTACT PERSON OR ORGANIZATION
GAP&HS

27. OTHER SURVEYS IN WHICH INCLUDED
None

28. NO. OF STORIES 1

29. BASEMENT? YES (X) NO ( )

30. FOUNDATION MATERIAL
Concrete

31. WALL CONSTRUCTION
Frame

32. ROOF TYPE AND MATERIAL
Standing Seam Metal/gable

33. NO. OF BAYS FRONT 3 SIDE 1

34. WALL TREATMENT
Siding--asbestos

35. PLAN SHAPE Rectangle

36. CHANGES (EXPLAIN IN NO. 42) ADDITION (X) ALTERED (X) MOVED ( )

37. CONDITION
INTERIOR
EXTERIOR poor

38. PRESERVATION UNDERWAY? YES (X) NO (X)

39. ENDANGERED? YES (X) NO ( )
BY WHAT?
neglect

40. VISIBLE FROM PUBLIC ROAD? YES (X) NO ( )

41. DISTANCE FROM AND FRONTAGE ON ROAD

42. FURTHER DESCRIPTION OF IMPORTANT FEATURES
The main block of the house has a lean to running along the south side the entire length of that facade. The front porch still contains the original columns but any other decorative brackets or mouldings are gone. Original windows appear throughout the house and help date the sections. A chimney rises in the middle of the main portion.

PHOTO MUST BE PROVIDED

43. HISTORY AND SIGNIFICANCE

The 1935 Sanborn Map shows the house as a long rectangle without the south addition now on the structure. The house has the potential to be a shotgun house, although it appears too wide to be a true shotgun as defined in architectural literature such as Common Places by Dell Upton and Michael Vlach.

44. DESCRIPTION OF ENVIRONMENT AND OUTBUILDINGS

There are no outbuildings.

45. SOURCES OF INFORMATION
1. 1935 Sanborn Map 2. Dated on basis of other houses in town

46. PREPARED BY
M. McVicker & S. Korte

47. ORGANIZATION
GAP&HS

48. DATE 49. REVISION DATE(S)
2/10/88

RETURN THIS FORM WHEN COMPLETED TO: OFFICE OF HISTORIC PRESERVATION
P.O. BOX 176
JEFFERSON CITY, MISSOURI 65102
PH. 314-751-4096

IF ADDITIONAL SPACE IS NEEDED, ATTACH SEPARATE SHEET(S) TO THIS FORM

Duplicate: 2. COUNTY Howard; 4. PRESENT LOCAL NAME(S) OR DESIGNATION(S) Pankey Residence; 9. TOWNSHIP 51N; RANGE 17W; SECTION 17



MISSOURI OFFICE OF HISTORIC PRESERVATION

ARCHITECTURAL/HISTORIC INVENTORY SURVEY FORM

1. NO.
96

2. COUNTY
Howard

3. LOCATION OF NEGATIVES
GAP&HS

4. PRESENT LOCAL NAME(S) OR DESIGNATION(S)
Charlie's Quik Trip

5. OTHER NAME(S)

6. SPECIFIC LEGAL LOCATION
TOWNSHIP 51N RANGE 17W SECTION 17
IF CITY OR TOWN, STREET ADDRESS
201 Third Street

7. CITY OR TOWN IF RURAL, VICINITY
Glasgow

8. DESCRIPTION OF LOCATION

9. COORDINATES UTM
LAT
LONG

10. SITE ( ) STRUCTURE ( )
BUILDING (X) OBJECT ( )

11. ON NATIONAL REGISTER? YES ( ) NO (X)

12. IS IT ELIGIBLE? YES ( ) NO (X)

13. PART OF ESTAB. HIST. DISTRICT? YES ( ) NO (X)

14. DISTRICT POTENTIAL? YES ( ) NO ( )

15. NAME OF ESTABLISHED DISTRICT
N/A

16. THEMATIC CATEGORY
Commerce

17. DATE(S) OR PERIOD
1885-1893

18. STYLE OR DESIGN
Vernacular

19. ARCHITECT OR ENGINEER
Unknown

20. CONTRACTOR OR BUILDER
Unknown

21. ORIGINAL USE, IF APPARENT
grocery store

22. PRESENT USE
grocery store

23. OWNERSHIP PUBLIC ( ) PRIVATE (X)

24. OWNER'S NAME AND ADDRESS IF KNOWN
Charlie's Quik Trip
201 Third St.-Glasgow, MO 65254

25. OPEN TO PUBLIC? YES (X) NO ( )

26. LOCAL CONTACT PERSON OR ORGANIZATION
GAP&HS

27. OTHER SURVEYS IN WHICH INCLUDED
None

28. NO. OF STORIES 1

29. BASEMENT? YES (X) NO ( )

30. FOUNDATION MATERIAL
brick

31. WALL CONSTRUCTION
frame

32. ROOF TYPE AND MATERIAL
gable/metal

33. NO. OF BAYS
FRONT 3 SIDE 1

34. WALL TREATMENT
vertical metal siding

35. PLAN SHAPE rectangular

36. CHANGES (EXPLAIN IN NO. 42) ADDITION (X) ALTERED (X) MOVED ( )

37. CONDITION
INTERIOR
EXTERIOR good

38. PRESERVATION UNDERWAY? YES (X) NO ( )

39. ENDANGERED? BY WHAT? YES ( ) NO (X)

40. VISIBLE FROM PUBLIC ROAD? YES (X) NO ( )

41. DISTANCE FROM AND FRONTAGE ON ROAD

42. FURTHER DESCRIPTION OF IMPORTANT FEATURES
No original fabric can be seen as the entire building is covered in metal from the roof to the metal siding which is barn metal. The only hint of the original fabric is the fake front on the front facade rising above the roofline. Any windows are also covered although two windows are in place on the left front facade. There appears to be a rear addition added at an unknown date.

PHOTO MUST BE PROVIDED

43. HISTORY AND SIGNIFICANCE
Between 1885 and 1893 a grocery store was built on this site and continues in existence making this the longest run business in continuous operation in the town. As such, its historical significance is important even though there is no integrity left on the exterior of the structure.

44. DESCRIPTION OF ENVIRONMENT AND OUTBUILDINGS
The store sits immediately adjacent to Jackson Street on the south.

45. SOURCES OF INFORMATION
1. 1885-1935 Sanborn Maps

46. PREPARED BY
M. McVicker & S. Krte

47. ORGANIZATION
GAP&HS

48. DATE
5/8/88

49. REVISION DATE(S)
-

RETURN THIS FORM WHEN COMPLETED TO: OFFICE OF HISTORIC PRESERVATION
P.O. BOX 176
JEFFERSON CITY, MISSOURI 65102

Howard
96
Charlie's Quik Trip
51N
17W
17


CHARLIES
Coke
Coca-Cola

MISSOURI OFFICE OF HISTORIC PRESERVATION

ARCHITECTURAL/HISTORIC INVENTORY SURVEY FORM

1. NO.
95

2. COUNTY
Howard

3. LOCATION OF NEGATIVES
GAP&HS

4. PRESENT LOCAL NAME(S) OR DESIGNATION(S)
Trester Residence

5. OTHER NAME(S)

6. SPECIFIC LEGAL LOCATION
TOWNSHIP 51N RANGE 17W SECTION 17
IF CITY OR TOWN, STREET ADDRESS
207 Third Street

7. CITY OR TOWN IF RURAL, VICINITY
Glasgow

8. DESCRIPTION OF LOCATION

9. COORDINATES UTM
LAT
LONG

10. SITE ( ) STRUCTURE ( )
BUILDING (X) OBJECT ( )

11. ON NATIONAL REGISTER? YES ( ) NO (X)

12. IS IT ELIGIBLE? YES ( ) NO (X)

13. PART OF ESTAB. HIST. DISTRICT? YES ( ) NO (X)

14. DISTRICT POTENTIAL? YES (X) NO ( )

15. NAME OF ESTABLISHED DISTRICT
N/A

16. THEMATIC CATEGORY
Missouri Vernacular

17. DATE(S) OR PERIOD
1893-1910

18. STYLE OR DESIGN
Vernacular

19. ARCHITECT OR ENGINEER
Unknown

20. CONTRACTOR OR BUILDER
Unknown

21. ORIGINAL USE, IF APPARENT
House

22. PRESENT USE
House

23. OWNERSHIP PUBLIC ( ) PRIVATE (X)

24. OWNER'S NAME AND ADDRESS IF KNOWN
John Trester
207 Third St.-Glasgow, MO 65254

25. OPEN TO PUBLIC? YES ( ) NO (X)

26. LOCAL CONTACT PERSON OR ORGANIZATION
GAP&HS

27. OTHER SURVEYS IN WHICH INCLUDED
None

28. NO. OF STORIES 1

29. BASEMENT? YES (X) NO ( )

30. FOUNDATION MATERIAL
concrete

31. WALL CONSTRUCTION
concrete block

32. ROOF TYPE AND MATERIAL
asphalt shingle/gable

33. NO. OF BAYS FRONT 3 SIDE 2

34. WALL TREATMENT
stuccoed

35. PLAN SHAPE L

36. CHANGES (EXPLAIN IN NO. 42) ADDITION ( ) ALTERED (X) MOVED ( )

37. CONDITION
INTERIOR
EXTERIOR good

38. PRESERVATION UNDERWAY? YES (X) NO ( )

39. ENDANGERED? BY WHAT? YES ( ) NO (X)

40. VISIBLE FROM PUBLIC ROAD? YES (X) NO ( )

41. DISTANCE FROM AND FRONTAGE ON ROAD

42. FURTHER DESCRIPTION OF IMPORTANT FEATURES

This stuccoed house gives no visible hint of its material except it does contain horizontal clapboarding in the gable ends of the building. The front facade features a front porch centered on the facade with an entry door. The porch contains Victorian columns while the railing is of iron. The windows throughout the house

PHOTO MUST BE PROVIDED

43. HISTORY AND SIGNIFICANCE

According to the 1910 Sanborn Map this is a concrete house and so this is the only house of this type in Glasgow. The map states that the concrete runs to the gable which would be the area now stuccoed. This appears to be a unique building in Glasgow.

44. DESCRIPTION OF ENVIRONMENT AND OUTBUILDINGS

There is a concrete block garage behind the house.

45. SOURCES OF INFORMATION
1. 1893-1935 Sanborn Maps

46. PREPARED BY
M. McVicker & S. Korte

47. ORGANIZATION
GAP&HS

48. DATE
5/8/88

49. REVISION DATE(S)
-

RETURN THIS FORM WHEN COMPLETED TO: OFFICE OF HISTORIC PRESERVATION
P.O. BOX 176
JEFFERSON CITY, MISSOURI 65102

IF ADDITIONAL SPACE IS NEEDED, ATTACH

Trester Residence
51N
17W
17

42. are 2 sash 2 pane per sash. A chimney rises through the center of the roof on the main block. There is a rear ell.



MISSOURI OFFICE OF HISTORIC PRESERVATION

ARCHITECTURAL/HISTORIC INVENTORY SURVEY FORM

1. NO.
94

2. COUNTY
H ward

3. LOCATION OF NEGATIVES
GAP&HS

4. PRESENT LOCAL NAME(S) OR DESIGNATION(S)
Boggs Residence

5. OTHER NAME(S)

6. SPECIFIC LEGAL LOCATION
TOWNSHIP 51N RANGE 17W SECTION 17
IF CITY OR TOWN, STREET ADDRESS
209 Third Street

7. CITY OR TOWN IF RURAL, VICINITY
Glasgow

8. DESCRIPTION OF LOCATION

9. COORDINATES UTM
LAT
LONG

10. SITE ( ) STRUCTURE ( )
BUILDING (x) OBJECT ( )

11. ON NATIONAL REGISTER? YES ( ) NO (x)

12. IS IT ELIGIBLE? YES ( ) NO (x)

13. PART OF ESTAB. HIST. DISTRICT? YES ( ) NO (X)

14. DISTRICT POTENTIAL? YES (X) NO ( )

15. NAME OF ESTABLISHED DISTRICT
N/A

16. THEMATIC CATEGORY
Missouri Vernacular

17. DATE(S) OR PERIOD
before 1885

18. STYLE OR DESIGN
Vernacular

19. ARCHITECT OR ENGINEER
Unknown

20. CONTRACTOR OR BUILDER
Unknown

21. ORIGINAL USE, IF APPARENT
house

22. PRESENT USE
house

23. OWNERSHIP PUBLIC ( ) PRIVATE (x)

24. OWNER'S NAME AND ADDRESS IF KNOWN
Peggy Boggs
209 Third St.-Glasgow, MO 65254

25. OPEN TO PUBLIC? YES ( ) NO (x)

26. LOCAL CONTACT PERSON OR ORGANIZATION
GAP&HS

27. OTHER SURVEYS IN WHICH INCLUDED
None

28. NO. OF STORIES 1½

29. BASEMENT? YES ( ) NO (x)

30. FOUNDATION MATERIAL
Covered--unknown

31. WALL CONSTRUCTION
frame /log (?)

32. ROOF TYPE AND MATERIAL
asphalt shingle/gable

33. NO. OF BAYS
FRONT 3 · SIDE 3

34. WALL TREATMENT
vinyl siding

35. PLAN SHAPE L

36. CHANGES (EXPLAIN IN NO. 42) ADDITION (X) ALTERED (X) MOVED ( )

37. CONDITION
INTERIOR
EXTERIOR poor

38. PRESERVATION UNDERWAY? YES ( ) NO (X)

39. ENDANGERED? BY WHAT? YES ( ) NO (X)

40. VISIBLE FROM PUBLIC ROAD? YES (X) NO ( )

41. DISTANCE FROM AND FRONTAGE ON ROAD

42. FURTHER DESCRIPTION OF IMPORTANT FEATURES

This small house faces east to Third Atreet. The house is much altered particularly with the addition of a modern Chicago window to the left front facade. There is a transom above the front door. One window is to the right of the front door and obviously is not original. There is an attic window in each gable, but no windows on the ends. A chimney rises offset right in the main

PHOTO MUST BE PROVIDED

43. HISTORY AND SIGNIFICANCE

The house is shown on the 1885 Sanborn Map which covers the street from the south. So much has been either covered or altered and the house does not sppear on any written records. It was obviously not one of the first homes in the community, although the small size would indicate it could be very early and possibly even of log construction. Nobody ever was home so an interior search could be made.

44. DESCRIPTION OF ENVIRONMENT AND OUTBUILDINGS

The house sits next to the street which is another indication of its age.

45. SOURCES OF INFORMATION

1. 1885-1935 Sanborn Map

46. PREPARED BY
M. McVicker & S. Korte

47. ORGANIZATION
GAP&HS

48. DATE 5/8/88

49. REVISION DATE(S) -

RETURN THIS FORM WHEN COMPLETED TO: OFFICE OF HISTORIC PRESERVATION
P.O. BOX 176
JEFFERSON CITY, MISSOURI 65102

IF ADDITIONAL SPACE IS NEEDED, ATTACH SEPARATE SHEET(S) TO THIS FORM

94 Howard Boggs Residence 51N 17W 17

42. roof and another chimney is in the middle of the back ell. There is also an enclosed porch along the north (right) elevation. There appears to be a hidden gutter under the asphalt shingles. Little integrity is left to this structure.



MISSOURI OFFICE OF HISTORIC PRESERVATION
ARCHITECTURAL/HISTORIC INVENTORY SURVEY FORM

1. NO.
93

2. COUNTY
Howard

3. LOCATION OF NEGATIVES
GAP&HS

4. PRESENT LOCAL NAME(S) OR DESIGNATION(S)
Kallmeyer Residence

5. OTHER NAME(S)

6. SPECIFIC LEGAL LOCATION
TOWNSHIP 51N RANGE 17W SECTION 17
IF CITY OR TOWN, STREET ADDRESS
211 Third Street

7. CITY OR TOWN IF RURAL, VICINITY
Glasgow

8. DESCRIPTION OF LOCATION

9. COORDINATES UTM
LAT
LONG

10. SITE ( ) STRUCTURE ( )
BUILDING (X) OBJECT ( )

11. ON NATIONAL REGISTER? YES ( ) NO (X)

12. IS IT ELIGIBLE? YES ( ) NO (X)

13. PART OF ESTAB. HIST. DISTRICT? YES ( ) NO (X)

14. DISTRICT POTENTIAL? YES (X) NO ( )

15. NAME OF ESTABLISHED DISTRICT
N/A

16. THEMATIC CATEGORY
Missouri Vernacular

17. DATE(S) OR PERIOD
before 1900

18. STYLE OR DESIGN
Vernacular

19. ARCHITECT OR ENGINEER
Unknown

20. CONTRACTOR OR BUILDER
Unknown

21. ORIGINAL USE, IF APPARENT
house

22. PRESENT USE
house

23. OWNERSHIP PUBLIC ( ) PRIVATE (X)

24. OWNER'S NAME AND ADDRESS IF KNOWN
Lavena Kallmeyer
211 Third St.-Glasgow, MO 65254

25. OPEN TO PUBLIC? YES ( ) NO (X)

26. LOCAL CONTACT PERSON OR ORGANIZATION
GAP&HS

27. OTHER SURVEYS IN WHICH INCLUDED
None

28. NO. OF STORIES 1

29. BASEMENT? YES (X) NO ( )

30. FOUNDATION MATERIAL
concrete

31. WALL CONSTRUCTION
frame

32. ROOF TYPE AND MATERIAL
asphalt shingle/gable

33. NO. OF BAYS
FRONT 3 · SIDE 2

34. WALL TREATMENT
asbestos siding

35. PLAN SHAPE rectangular

36. CHANGES (EXPLAIN IN NO. 42) ADDITION (X) ALTERED (X) MOVED ( )

37. CONDITION
INTERIOR
EXTERIOR good

38. PRESERVATION UNDERWAY? YES (X) NO ( )

39. ENDANGERED? BY WHAT? YES ( ) NO (X)

40. VISIBLE FROM PUBLIC ROAD? YES (X) NO ( )

41. DISTANCE FROM AND FRONTAGE ON ROAD

42. FURTHER DESCRIPTION OF IMPORTANT FEATURES
This 3 bay facade originally contained a central front porch which has been removed and a stoop in in place instead. Awnings cover most of the windows and they do not appear to be original. There is an addition to the rear and a carport attached to the rear left (south) elevation. A chimney rises in the centre of the main block.

PHOTO MUST BE PROVIDED

43. HISTORY AND SIGNIFICANCE
The house shows on the 1900 Sanborn Maps. The 1885 map does not cover this portion of the block, thus making it uncertain if the house is in place or not. So much of the original fabric has been either removed or altered that visual dating of this building is impossible.

44. DESCRIPTION OF ENVIRONMENT AND OUTBUILDINGS
There is a new frame shed on the property.

45. SOURCES OF INFORMATION
1. 1900-1935 Sanborn Maps

46. PREPARED BY
M. McVicker & S. Kurte

47. ORGANIZATION
GAP&HS

48. DATE
5/8/88

49. REVISION DATE(S)
-

RETURN THIS FORM WHEN COMPLETED TO: OFFICE OF HISTORIC PRESERVATION
P.O. BOX 176
JEFFERSON CITY, MISSOURI 65102

IF ADDITIONAL SPACE IS NEEDED, ATTACH SEPARATE SHEET(S) TO THIS FORM

93 Howard Kallmeyer Residence 51N 17W 17



MISSOURI OFFICE OF HISTORIC PRESERVATION

ARCHITECTURAL/HISTORIC INVENTORY SURVEY FORM

1. NO. 92

2. COUNTY: Howard

3. LOCATION OF NEGATIVES: GAP&HS

4. PRESENT LOCAL NAME(S) OR DESIGNATION(S): Monnig Residence

5. OTHER NAME(S):

6. SPECIFIC LEGAL LOCATION: TOWNSHIP 51N RANGE 17W SECTION 17
IF CITY OR TOWN, STREET ADDRESS: 212 Third Street

7. CITY OR TOWN (IF RURAL, VICINITY): Glasgows

8. DESCRIPTION OF LOCATION:

9. COORDINATES: UTM
LAT
LONG

10. SITE ( ) STRUCTURE ( )
BUILDING (X) OBJECT ( )

11. ON NATIONAL REGISTER? YES ( ) NO (X)

12. IS IT ELIGIBLE? YES ( ) NO (X)

13. PART OF ESTAB. HIST. DISTRICT? YES ( ) NO (X)

14. DISTRICT POTENTIAL? YES (X) NO ( )

15. NAME OF ESTABLISHED DISTRICT: N/A

16. THEMATIC CATEGORY: Missouri Vernacular

17. DATE(S) OR PERIOD: Before 1900

18. STYLE OR DESIGN: Vernacular

19. ARCHITECT OR ENGINEER: Unknown

20. CONTRACTOR OR BUILDER: Unknown

21. ORIGINAL USE, IF APPARENT: House

22. PRESENT USE: House

23. OWNERSHIP: PUBLIC ( ) PRIVATE (X)

24. OWNER'S NAME AND ADDRESS IF KNOWN:
Genevieve & Geneva Monnig
212 Third St.-Glasgow, MO 65254

25. OPEN TO PUBLIC? YES ( ) NO (X)

26. LOCAL CONTACT PERSON OR ORGANIZATION: GAP&HS

27. OTHER SURVEYS IN WHICH INCLUDED:
None

28. NO. OF STORIES: 1

29. BASEMENT? YES (X) NO ( )

30. FOUNDATION MATERIAL: concrete

31. WALL CONSTRUCTION: frame

32. ROOF TYPE AND MATERIAL: asphalt shingle/gable

33. NO. OF BAYS: FRONT 3 · SIDE 2

34. WALL TREATMENT: aluminum siding

35. PLAN SHAPE: L

36. CHANGES (EXPLAIN IN NO. 42): ADDITION (X) ALTERED (X) MOVED ( )

37. CONDITION: INTERIOR _____ EXTERIOR good

38. PRESERVATION UNDERWAY? YES (X) NO ( )

39. ENDANGERED? BY WHAT? YES ( ) NO (X)

40. VISIBLE FROM PUBLIC ROAD? YES (X) NO ( )

41. DISTANCE FROM AND FRONTAGE ON ROAD:

42. FURTHER DESCRIPTION OF IMPORTANT FEATURES

This simple vernacular house of three front bays has a front entrance centered in the middle with a small porch encompassing the door. 6 over 6 panes of glass show throughout the house and are a visual clue that the structure is older than first glance says. There also appears to be hidden guttering on the roof covered by the modern shingles. The left (north) elevation has a lean to roof over a

PHOTO MUST BE PROVIDED

43. HISTORY AND SIGNIFICANCE

This house is puzzling and no written documentation exists about the structure. It does not show until the 1900 Sanborn Maps reach this particular block so it could have been on the site for many years at that time. The abstract was not available. So much is covered that it is impossible to visually tell much about the structure, but the house "feels" old. The historical society would be advised to see what else can be learned about this residence from oral interviews with citizens of the community.

44. DESCRIPTION OF ENVIRONMENT AND OUTBUILDINGS

The land slopes gently to the south in front of the house.

45. SOURCES OF INFORMATION
1. 1900-1935 Sanborn Maps

46. PREPARED BY: M. McVicker & S. Korte

47. ORGANIZATION: GAP&HS

48. DATE: 5/8/88 49. REVISION DATE(S): -

RETURN THIS FORM WHEN COMPLETED TO: OFFICE OF HISTORIC PRESERVATION
P.O. BOX 176
JEFFERSON CITY, MISSOURI 65102
PH. 314-751-4096

IF ADDITIONAL SPACE IS NEEDED USE SEPARATE SHEET(S) TO THIS FO

92 Howard Monnig Residence 51N 17W 17

42. basement addition. There is also a rear addition. The integrity is almost gone in this building since everything has been so covered. One chimney is offset left in the roof.



MISSOURI OFFICE OF HISTORIC PRESERVATION

ARCHITECTURAL/HISTORIC INVENTORY SURVEY FORM

1. NO.
91

2. COUNTY
Howard

3. LOCATION OF NEGATIVES
GAP&HS

4. PRESENT LOCAL NAME(S) OR DESIGNATION(S)
Westhues Residence

5. OTHER NAME(S)

6. SPECIFIC LEGAL LOCATION
TOWNSHIP 51N RANGE 17W SECTION 17
IF CITY OR TOWN, STREET ADDRESS
214 Third Street

7. CITY OR TOWN IF RURAL, VICINITY
Glasgow

8. DESCRIPTION OF LOCATION

9. COORDINATES UTM
LAT
LONG

10. SITE ( ) STRUCTURE ( )
BUILDING (X) OBJECT ( )

11. ON NATIONAL REGISTER? YES ( ) NO (X)

12. IS IT ELIGIBLE? YES ( ) NO (X)

13. PART OF ESTAB. HIST. DISTRICT? YES ( ) NO (X)

14. DISTRICT POTENTIAL? YES (X) NO ( )

15. NAME OF ESTABLISHED DISTRICT
N/A

16. THEMATIC CATEGORY
Missouri Vernacular

17. DATE(S) OR PERIOD
Before 1900

18. STYLE OR DESIGN
Vernacular

19. ARCHITECT OR ENGINEER
Unknown

20. CONTRACTOR OR BUILDER
Unknown

21. ORIGINAL USE, IF APPARENT
House

22. PRESENT USE
House

23. OWNERSHIP PUBLIC ( ) PRIVATE (X)

24. OWNER'S NAME AND ADDRESS IF KNOWN
William Westhues
214 Third-Glasgow, MO 65254

25. OPEN TO PUBLIC? YES ( ) NO (X)

26. LOCAL CONTACT PERSON OR ORGANIZATION
GAP&HS

27. OTHER SURVEYS IN WHICH INCLUDED
None

28. NO. OF STORIES 1

29. BASEMENT? YES ( ) NO (X)

30. FOUNDATION MATERIAL
concrete

31. WALL CONSTRUCTION
frame

32. ROOF TYPE AND MATERIAL
asphalt shingle/gable

33. NO. OF BAYS FRONT 3 SIDE 2

34. WALL TREATMENT
asbestos siding

35. PLAN SHAPE I

36. CHANGES (EXPLAIN IN NO. 42) ADDITION (X) ALTERED (X) MOVED ( )

37. CONDITION
INTERIOR
EXTERIOR fair

38. PRESERVATION UNDERWAY? YES (X) NO ( )

39. ENDANGERED? BY WHAT? YES ( ) NO (X)

40. VISIBLE FROM PUBLIC ROAD? YES (X) NO ( )

41. DISTANCE FROM AND FRONTAGE ON ROAD

42. FURTHER DESCRIPTION OF IMPORTANT FEATURES
This three bay facade has a lean to roof on a porch centered on the facade. The porch is in bad condition. The ballustrade in the front is composed of concrete blocks. The simple I house has a rear addition. There is a side porch to the north. This building has been so altered that no integrity remains. Only the plan and Sanborn Maps reveal the age of the structure.

PHOTO MUST BE PROVIDED

43. HISTORY AND SIGNIFICANCE
This is another building greatly changed with even the front entrnace area altered.
The rear addition is not on the 1900 Sanborn map, but is on the 1910 map.

44. DESCRIPTION OF ENVIRONMENT AND OUTBUILDINGS
There is a frame shed behind the house.

45. SOURCES OF INFORMATION
1. 1885-1935 Sanborn Map

46. PREPARED BY
M. McVicker & S. K rte

47. ORGANIZATION
GAP&HS

48. DATE
5/8/88

49. REVISION DATE(S)
-

RETURN THIS FORM WHEN COMPLETED TO: OFFICE OF HISTORIC PRESERVATION
P.O. BOX 176
JEFFERSON CITY, MISSOURI 65102

IF ADDITIONAL SPACE IS NEEDED, ATTACH

1. NO 91
2. COUNTY Howard
4. PRESENT LOCAL NAME(S) OR DESIGNATION(S) Westhue Residence
8. OTHER NAME(S)
9. TOWNSHIP 51N
RANGE 17W
SECTION 17



MISSOURI OFFICE OF HISTORIC PRESERVATION

ARCHITECTURAL/HISTORIC INVENTORY SURVEY FORM

1. NO. 90

2. COUNTY: Howard

3. LOCATION OF NEGATIVES: GAP&HS

4. PRESENT LOCAL NAME(S) OR DESIGNATION(S): Third Street Apartments

5. OTHER NAME(S): Gustave Ralls House

6. SPECIFIC LEGAL LOCATION: TOWNSHIP 51N RANGE 17W SECTION 17
IF CITY OR TOWN, STREET ADDRESS: 217 Third Street

7. CITY OR TOWN IF RURAL, VICINITY: Glasgow

8. DESCRIPTION OF LOCATION:

9. COORDINATES: UTM
LAT
LONG

10. SITE ( ) STRUCTURE ( )
BUILDING (X) OBJECT ( )

11. ON NATIONAL REGISTER? YES ( ) NO (X)

12. IS IT ELIGIBLE? YES ( ) NO (X)

13. PART OF ESTAB. HIST. DISTRICT? YES ( ) NO (X)

14. DISTRICT POTENTIAL? YES (X) NO ( )

15. NAME OF ESTABLISHED DISTRICT: N/A

16. THEMATIC CATEGORY: Victorian Vernacular

17. DATE(S) OR PERIOD: 1910-1922

18. STYLE OR DESIGN: Vernacular

19. ARCHITECT OR ENGINEER: Unknown, probably Gustave Ralls

20. CONTRACTOR OR BUILDER: Gustave Ralls & Rall Brothers

21. ORIGINAL USE, IF APPARENT: House

22. PRESENT USE: apartments

23. OWNERSHIP: PUBLIC ( ) PRIVATE (X)

24. OWNER'S NAME AND ADDRESS IF KNOWN:
Mildred Jones
222 Second St.-Glasgow, MO 65254

25. OPEN TO PUBLIC? YES ( ) NO (X)

26. LOCAL CONTACT PERSON OR ORGANIZATION: GAP&HS

27. OTHER SURVEYS IN WHICH INCLUDED:
1975 art history class survey, filed at SOHP

28. NO. OF STORIES: 3

29. BASEMENT? YES (X) NO ( )

30. FOUNDATION MATERIAL: concrete

31. WALL CONSTRUCTION: frame

32. ROOF TYPE AND MATERIAL: hipped, cross gable asphalt shingle

33. NO. OF BAYS FRONT 3 · SIDE 3

34. WALL TREATMENT: Horizontal clapboard

35. PLAN SHAPE: irregular

36. CHANGES (EXPLAIN IN NO. 42) ADDITION (X) ALTERED (X) MOVED ( )

37. CONDITION
INTERIOR
EXTERIOR: good

38. PRESERVATION UNDERWAY? YES (X) NO ( )

39. ENDANGERED? BY WHAT? YES ( ) NO (X)

40. VISIBLE FROM PUBLIC ROAD? YES (X) NO ( )

41. DISTANCE FROM AND FRONTAGE ON ROAD

42. FURTHER DESCRIPTION OF IMPORTANT FEATURES

This vernacular frame house has seen several changes, but still in place is a lovely front porch that forms an ellipse to the right of the front facade and is topped with a wooden railing. There has been imitation brick added to the front porch under the window. Shutters have also been added since teh 1975 survey. The raised basement is large enough for standard size basement windows. The

PHOTO MUST BE PROVIDED

43. HISTORY AND SIGNIFICANCE

This is the final of the three houses built by the Rall Brothers for themselves. Lewis Rall came to this country from Germany in 1867. In 1868 he came to Missouri and in 186) settled in Glasgow. Gustave came to the United States in 1867 and joined his brother whowas at Evansville, Indiana. Together they came to Glasgow. From 1874 to 187) Gustave worked in St. Louis as a carpenter. During this time he was trained in "mechanical and architectural drawing". He married Emma Traubel in St. Louis. Upon his return to Glasgow he became interested in education and served on the local public school

44. DESCRIPTION OF ENVIRONMENT AND OUTBUILDINGS

Attached to the house in the left rear is a garage which now serves as an apartment. A large car garage door separates this garage from the main block of the house.

45. SOURCES OF INFORMATION
1. 1910-1935 Sanborn Maps

46. PREPARED BY: M. McVicker & S. Korte

47. ORGANIZATION: GAP&HS

48. DATE: 5/8/88

49. REVISION DATE(S): -

RETURN THIS FORM WHEN COMPLETED TO: OFFICE OF HISTORIC PRESERVATION
P.O. BOX 176
JEFFERSON CITY, MISSOURI 65102

IF ADDITIONAL SPACE IS NEEDED, ATTACH SEPARATE SHEET(S) TO THIS FO

90 Howard Third Street Apartments Gustave Rall House 51N 17W 17

42. original plan shows a rear porch to the right (north elevation). This has been enclosed into a one story addition. Each gable ends in a pediment filled with fan or arched windows. A chimney rises off center right through the hip roof. There is also a chimney at the rear of the house. The windows appear to be original.

43. board. The house was the climax of the work of the decades for the brothers and was a retirement home for Gustave. In looking at the three houses built by the Rall Brothers for their families, traces of many other buildings in Glasgow came be pointed to even though no written documentation may exist that the Rall Brothers built a certain home. They were active in Glasgow from approximately 186? to World War I, almost 2 generations.

45. 1883 History of Howard and Cooper Counties, Missouri
Interview with Bob Monnig



MISSOURI OFFICE OF HISTORIC PRESERVATION

ARCHITECTURAL/HISTORIC INVENTORY SURVEY FORM

1. NO. 89

2. COUNTY Howard

3. LOCATION OF NEGATIVES GAP&HS

4. PRESENT LOCAL NAME(S) OR DESIGNATION(S) Jackson Residence

5. OTHER NAME(S)

6. SPECIFIC LEGAL LOCATION TOWNSHIP 51N RANGE 17W SECTION 17
IF CITY OR TOWN, STREET ADDRESS 220 Third Street

7. CITY OR TOWN IF RURAL, VICINITY Glasgow

8. DESCRIPTION OF LOCATION

9. COORDINATES UTM
LAT
LONG

10. SITE ( ) STRUCTURE ( )
BUILDING (X) OBJECT ( )

11. ON NATIONAL REGISTER? YES ( ) NO (X)

12. IS IT ELIGIBLE? YES ( ) NO (X)

13. PART OF ESTAB. HIST. DISTRICT? YES ( ) NO (X)

14. DISTRICT POTENTIAL? YES (X) NO ( )

15. NAME OF ESTABLISHED DISTRICT N/A

16. THEMATIC CATEGORY Missouri Vernacular

17. DATE(S) OR PERIOD Before 1900

18. STYLE OR DESIGN Vernacular

19. ARCHITECT OR ENGINEER Unknown

20. CONTRACTOR OR BUILDER Unknown

21. ORIGINAL USE, IF APPARENT House

22. PRESENT USE House

23. OWNERSHIP PUBLIC ( ) PRIVATE (X)

24. OWNER'S NAME AND ADDRESS IF KNOWN
Opal Jackson
220 Third St.-Glasgow, MO 65254

25. OPEN TO PUBLIC? YES ( ) NO (X)

26. LOCAL CONTACT PERSON OR ORGANIZATION GAP&HS

27. OTHER SURVEYS IN WHICH INCLUDED
None

28. NO. OF STORIES 1

29. BASEMENT? YES (X) NO ( )

30. FOUNDATION MATERIAL concrete

31. WALL CONSTRUCTION frame

32. ROOF TYPE AND MATERIAL asphalt shingle/gable

33. NO. OF BAYS FRONT 3 SIDE 3

34. WALL TREATMENT aluminum siding

35. PLAN SHAPE square

36. CHANGES (EXPLAIN IN NO. 42) ADDITION (X) ALTERED (X) MOVED ( )

37. CONDITION INTERIOR ____ EXTERIOR fair

38. PRESERVATION UNDERWAY? YES (X) NO ( )

39. ENDANGERED? BY WHAT? YES ( ) NO (X)

40. VISIBLE FROM PUBLIC ROAD? YES (X) NO ( )

41. DISTANCE FROM AND FRONTAGE ON ROAD

42. FURTHER DESCRIPTION OF IMPORTANT FEATURES

This small vernacular house was originally an I house, then an L shaped house and finally has been so filled in that it is a square. The gabled roof features a vent in each end whild the front facade has a porch centered with a lean to roof and wrought iron columns and railing. The ground slopes in front of thehouse so the concrete foundation is clearly visible. There is a porch on the ..

PHOTO MUST BE PROVIDED

43. HISTORY AND SIGNIFICANCE

This is a house that has changed drastically over the years. Little integrity remains as no original fabric can be seen.

44. DESCRIPTION OF ENVIRONMENT AND OUTBUILDINGS

There is a metal shed behind and a doghouse.

45. SOURCES OF INFORMATION
1. 1900 Sanborn Map

46. PREPARED BY M. McVicker & S. Korte

47. ORGANIZATION GAP&HS

48. DATE 5/8/88

49. REVISION DATE(S) -

RETURN THIS FORM WHEN COMPLETED TO: OFFICE OF HISTORIC PRESERVATION
P.O. BOX 176
JEFFERSON CITY, MISSOURI 65102
PH. 314-751-4096

IF ADDITIONAL SPACE IS NEEDED, ATTACH SEPARATE SHEET(S) TO THIS FORM

1. NO. 89
2. COUNTY Howard
3. TOWNSHIP 51N
4. RANGE 17W
5. SECTION 17
6. PRESENT LOCAL NAME(S) OR DESIGNATION(S) Jackson Residence
7. OTHER NAME(S)

42. left (north) elevation. The rear additions have a lean to roof that joins part way up the gable.



MISSOURI OFFICE OF HISTORIC PRESERVATION
ARCHITECTURAL/HISTORIC INVENTORY SURVEY FORM

1. NO. 88

2. COUNTY Howard

3. LOCATION OF NEGATIVES GAP&HS

4. PRESENT LOCAL NAME(S) OR DESIGNATION(S)
Meyer Residence

5. OTHER NAME(S)

6. SPECIFIC LEGAL LOCATION
TOWNSHIP 51N RANGE 17W SECTION 12
IF CITY OR TOWN, STREET ADDRESS
300 Third Street

7. CITY OR TOWN IF RURAL, VICINITY
Glasgow

8. DESCRIPTION OF LOCATION

9. COORDINATES UTM
LAT
LONG

10. SITE ( ) STRUCTURE ( )
BUILDING (X) OBJECT ( )

11. ON NATIONAL REGISTER? YES ( ) NO (X)

12. IS IT ELIGIBLE? YES ( ) NO (X)

13. PART OF ESTAB. HIST. DISTRICT? YES ( ) NO (X)

14. DISTRICT POTENTIAL? YES (X) NO ( )

15. NAME OF ESTABLISHED DISTRICT
N/A

16. THEMATIC CATEGORY
Missouri Vernacular

17. DATE(S) OR PERIOD
Before 1900

18. STYLE OR DESIGN
Vernacular

19. ARCHITECT OR ENGINEER
Unknown

20. CONTRACTOR OR BUILDER
Unknown

21. ORIGINAL USE, IF APPARENT
House

22. PRESENT USE
House

23. OWNERSHIP PUBLIC ( ) PRIVATE (X)

24. OWNER'S NAME AND ADDRESS IF KNOWN
Mrs. L. J. Meyer
300 Third Street-Glasgow, MO 65254

25. OPEN TO PUBLIC? YES ( ) NO (X)

26. LOCAL CONTACT PERSON OR ORGANIZATION
GAP&HS

27. OTHER SURVEYS IN WHICH INCLUDED
1975 art history class survey, filed at SOHP

28. NO. OF STORIES 1½

29. BASEMENT? YES (X) NO ( )

30. FOUNDATION MATERIAL
stuccoed-conc.blk add.

31. WALL CONSTRUCTION
frame

32. ROOF TYPE AND MATERIAL
standing seam meta/gable

33. NO. OF BAYS FRONT 5 · SIDE 1

34. WALL TREATMENT
asbestos siding

35. PLAN SHAPE T

36. CHANGES (EXPLAIN IN NO. 42) ADDITION (X) ALTERED (X) MOVED ( )

37. CONDITION INTERIOR _____ EXTERIOR good

38. PRESERVATION UNDERWAY? YES (X) NO ( )

39. ENDANGERED? BY WHAT? YES ( ) NO (X)

40. VISIBLE FROM PUBLIC ROAD? YES (X) NO ( )

41. DISTANCE FROM AND FRONTAGE ON ROAD

42. FURTHER DESCRIPTION OF IMPORTANT FEATURES
This T shaped house has a gable roof with additions on the left and rear. The abbreviated second story is caused by the high gable roof. A chimney rises in the center of the gable. The front porch is centered on the main block facade and has a latticework trellis underneath and a simple porch rail of wood. Awnings cover the windows. Additions feature lean to roofs as does the porch. The

PHOTO MUST BE PROVIDED

43. HISTORY AND SIGNIFICANCE
This is a typical home like many built in Glasgow in the 19th century. It is rather unusual to have a T house. Most were L shaped.

44. DESCRIPTION OF ENVIRONMENT AND OUTBUILDINGS
The ground slopes quickly to the south in front of the house which sits on a corner lot.

45. SOURCES OF INFORMATION
1. 1885-1935 Sanborn Maps

46. PREPARED BY
M. McVicker & S. Korte

47. ORGANIZATION
GAP&HS

48. DATE 5/8/88

49. REVISION DATE(S) -

RETURN THIS FORM WHEN COMPLETED TO: OFFICE OF HISTORIC PRESERVATION
P.O. BOX 176
JEFFERSON CITY, MISSOURI 65102
PH. 314-751-4096

IF ADDITIONAL SPACE IS NEEDED, ATTACH SEPARATE SHEET(S) TO THIS FORM

1. NO 88
2. COUNTY Howard
4. PRESENT LOCAL NAME(S) OR DESIGNATION(S) Meyer Residence
9. OTHER NAME(S)
8. TOWNSHIP 51N
RANGE 17W
SECTION 17

42. basement is stuccoed and has full size windows on the south elevation. The ground slopes toward the south along the front of thehouse. Hence, the sidewalk leads to the porch at the left rather then center.



MISSOURI OFFICE OF HISTORIC PRESERVATION
ARCHITECTURAL/HISTORIC INVENTORY SURVEY FORM

1. NO. 85
2. COUNTY Howard
3. LOCATION OF NEGATIVES GAP&HS
4. PRESENT LOCAL NAME(S) OR DESIGNATION(S) Neighbors - Residence
5. OTHER NAME(S)

6. SPECIFIC LEGAL LOCATION TOWNSHIP 51N RANGE 17W SECTION 17
IF CITY OR TOWN, STREET ADDRESS 301 Third Street
7. CITY OR TOWN IF RURAL, VICINITY Glasgow
8. DESCRIPTION OF LOCATION

9. COORDINATES UTM
LAT
LONG

10. SITE ( ) STRUCTURE ( )
BUILDING (X) OBJECT ( )

11. ON NATIONAL REGISTER? YES ( ) NO (X)
12. IS IT ELIGIBLE? YES ( ) NO (X)
13. PART OF ESTAB. HIST. DISTRICT? YES ( ) NO (X)
14. DISTRICT POTENTIAL? YES (X) NO ( )
15. NAME OF ESTABLISHED DISTRICT N/A

16. THEMATIC CATEGORY Missouri Vernacular
17. DATE(S) OR PERIOD 1910-1922
18. STYLE OR DESIGN Vernacular
19. ARCHITECT OR ENGINEER Unknown
20. CONTRACTOR OR BUILDER Unknown
21. ORIGINAL USE, IF APPARENT House
22. PRESENT USE House
23. OWNERSHIP PUBLIC ( ) PRIVATE (X)
24. OWNER'S NAME AND ADDRESS IF KNOWN
Frank Neighbors
301 Third St.-Glasgow, MO 65254
25. OPEN TO PUBLIC? YES ( ) NO (X)
26. LOCAL CONTACT PERSON OR ORGANIZATION GAP&HS
27. OTHER SURVEYS IN WHICH INCLUDED
1975 art history class survey, filed at SOHP

28. NO. OF STORIES 2
29. BASEMENT? YES (X) NO ( )
30. FOUNDATION MATERIAL Concrete
31. WALL CONSTRUCTION Frame
32. ROOF TYPE AND MATERIAL asphalt shingle/high hip
33. NO. OF BAYS FRONT 2 · SIDE 3
34. WALL TREATMENT Horizontal clapboard
35. PLAN SHAPE Square
36. CHANGES (EXPLAIN IN NO. 42) ADDITION (X) ALTERED (X) MOVED ( )
37. CONDITION INTERIOR _____ EXTERIOR good
38. PRESERVATION UNDERWAY? YES (X) NO ( )
39. ENDANGERED? BY WHAT? YES ( ) NO (X)
40. VISIBLE FROM PUBLIC ROAD? YES (X) NO ( )
41. DISTANCE FROM AND FRONTAGE ON ROAD

42. FURTHER DESCRIPTION OF IMPORTANT FEATURES

This vernacular house has two stories but the second story i abbreviated due to the high hip roof. A front porch extends clear across the front and ends in a semi-circle beyond the font facade equal to the bay window farther down the left (south) elevation. The steps feature a pediment over the entryway while in the second story a single dormer rises in he center of the front facade, There is a

PHOTO MUST BE PROVIDED

43. HISTORY AND SIGNIFICANCE

This house is typical of the houses constructed about the time of World War I in Glasgow. No written documentation has been found concerning this residence.

44. DESCRIPTION OF ENVIRONMENT AND OUTBUILDINGS

This is a corner lot.

45. SOURCES OF INFORMATION
1. 1910 & 1922 Sanborn Maps

46. PREPARED BY M. McVicker & S. Korte
47. ORGANIZATION GAP&HS
48. DATE 5/8/88
49. REVISION DATE(S) -

RETURN THIS FORM WHEN COMPLETED TO: OFFICE OF HISTORIC PRESERVATION
P.O. BOX 176
JEFFERSON CITY, MISSOURI 65102
PH 314-751-4096

IF ADDITIONAL SPACE IS NEEDED, ATTACH SEPARATE SHEET(S) TO THIS FORM

85 Howard Neighbors Residence 51N 17W 17

42. single dormer to the north as well while the south elevation has a double dormer. A one car agarage is attached to the north rear elevation and a rear one story addition extends out the back to the west. Windows onthe north elevation define an interior staircase due to their placement. A chimney rises through the center of the house and peaks at the top of the hip.



MISSOURI OFFICE OF HISTORIC PRESERVATION

ARCHITECTURAL/HISTORIC INVENTORY SURVEY FORM

1. NO.
87

2. COUNTY
Howard

3. LOCATION OF NEGATIVES
GAP&HS

4. PRESENT LOCAL NAME(S) OR DESIGNATION(S)
Olendorff Residence

5. OTHER NAME(S)

6. SPECIFIC LEGAL LOCATION
TOWNSHIP 51N RANGE 17W SECTION 17
IF CITY OR TOWN, STREET ADDRESS
306 Third Street

7. CITY OR TOWN IF RURAL, VICINITY
Glasgow

8. DESCRIPTION OF LOCATION

9. COORDINATES UTM
LAT
LONG

10. SITE ( ) STRUCTURE ( )
BUILDING (X) OBJECT ( )

11. ON NATIONAL REGISTER? YES ( ) NO (X)

12. IS IT ELIGIBLE? YES ( ) NO (X)

13. PART OF ESTAB. HIST. DISTRICT? YES ( ) NO (X)

14. DISTRICT POTENTIAL? YES (X) NO ( )

15. NAME OF ESTABLISHED DISTRICT
N/A

16. THEMATIC CATEGORY
Missouri Vernacular

17. DATE(S) OR PERIOD
before 1900

18. STYLE OR DESIGN
Vernacular

19. ARCHITECT OR ENGINEER
Unknown

20. CONTRACTOR OR BUILDER
Unknown

21. ORIGINAL USE, IF APPARENT
House

22. PRESENT USE
House

23. OWNERSHIP PUBLIC ( ) PRIVATE (X)

24. OWNER'S NAME AND ADDRESS IF KNOWN
Bernard Olendorff
306 Third St.-Glasgow, MO 65254

25. OPEN TO PUBLIC? YES ( ) NO (X)

26. LOCAL CONTACT PERSON OR ORGANIZATION
GAP&HS

27. OTHER SURVEYS IN WHICH INCLUDED
1975 art history class survey, filed at SOHP

28. NO. OF STORIES 1

29. BASEMENT? YES (X) NO ( )

30. FOUNDATION MATERIAL
Stuccoed/unknown

31. WALL CONSTRUCTION
frame

32. ROOF TYPE AND MATERIAL
asphalt shingle/gable

33. NO. OF BAYS FRONT 4 SIDE 2

34. WALL TREATMENT
Horizontal clapboard

35. PLAN SHAPE rectangular

36. CHANGES (EXPLAIN IN NO. 42) ADDITION (X) ALTERED ( ) MOVED ( )

37. CONDITION
INTERIOR
EXTERIOR excellent

38. PRESERVATION UNDERWAY? YES (X) NO ( )

39. ENDANGERED? BY WHAT? YES ( ) NO (X)

40. VISIBLE FROM PUBLIC ROAD? YES (X) NO ( )

41. DISTANCE FROM AND FRONTAGE ON ROAD

42. FURTHER DESCRIPTION OF IMPORTANT FEATURES

This simple vernacular frame house with gabled roof has a front porch centered on the front facade with the door in the middle. The porch appears to have been altered from the original, but does contain 4 square columns. The porch railing is wooden while the step rail is iron. There is a rear addition. The driveway is immediately adjacent to the house.

PHOTO MUST BE PROVIDED

43. HISTORY AND SIGNIFICANCE

This house is typical of the type of homes built in Glasgow from 1870 to 1920 that are basically vernacular in type. Unlike some other houses, however, this one is not "dressed up" with a style such as Italianate or Queen Anne. It's simplicity makes it impossible to date without written documentation or Sanborn Maps.

44. DESCRIPTION OF ENVIRONMENT AND OUTBUILDINGS

The house sits near the street.

45. SOURCES OF INFORMATION

1. Sanborn Maps

46. PREPARED BY
M. McVicker & S. Korte

47. ORGANIZATION
GAP&HS

48. DATE
5/8/88

49. REVISION DATE(S)
-

RETURN THIS FORM WHEN COMPLETED TO: OFFICE OF HISTORIC PRESERVATION
P.O. BOX 176
JEFFERSON CITY, MISSOURI 65102

IF ADDITIONAL SPACE IS NEEDED, ATTACH CONTINUATION SHEET(S) TO THIS FORM

87 Howard Olendorff Residence 51N 17W 17



MISSOURI OFFICE OF HISTORIC PRESERVATION

ARCHITECTURAL/HISTORIC INVENTORY SURVEY FORM

1. NO.
84

2. COUNTY
Howard

3. LOCATION OF NEGATIVES
GAP&HS

4. PRESENT LOCAL NAME(S) OR DESIGNATION(S)
Stallman Residence

5. OTHER NAME(S)

6. SPECIFIC LEGAL LOCATION
TOWNSHIP 51N RANGE 17W SECTION 17
IF CITY OR TOWN, STREET ADDRESS
307 Third Street

7. CITY OR TOWN IF RURAL, VICINITY
Glasgow

8. DESCRIPTION OF LOCATION

9. COORDINATES UTM
LAT
LONG

10. SITE ( ) STRUCTURE ( )
BUILDING (X) OBJECT ( )

11. ON NATIONAL REGISTER? YES ( ) NO (X)

12. IS IT ELIGIBLE? YES ( ) NO (X)

13. PART OF ESTAB. HIST. DISTRICT? YES ( ) NO (X)

14. DISTRICT POTENTIAL? YES (X) NO ( )

15. NAME OF ESTABLISHED DISTRICT
N/A

16. THEMATIC CATEGORY
Missouri Vernacular

17. DATE(S) OR PERIOD
1910-1922

18. STYLE OR DESIGN
Vernacular

19. ARCHITECT OR ENGINEER
Unknown

20. CONTRACTOR OR BUILDER
Unknown

21. ORIGINAL USE, IF APPARENT
House

22. PRESENT USE
House

23. OWNERSHIP PUBLIC ( ) PRIVATE (X)

24. OWNER'S NAME AND ADDRESS IF KNOWN
Ed Stallman
307 Third St.-Glasgow, MO 65254

25. OPEN TO PUBLIC? YES ( ) NO (X)

26. LOCAL CONTACT PERSON OR ORGANIZATION
GAP&HS

27. OTHER SURVEYS IN WHICH INCLUDED
1975 art history class survey, filed at SOHP

28. NO. OF STORIES 2

29. BASEMENT? YES (X) NO ( )

30. FOUNDATION MATERIAL
Concrete

31. WALL CONSTRUCTION
Frame

32. ROOF TYPE AND MATERIAL
asphalt shingle/high hip

33. NO. OF BAYS
FRONT 2 · SIDE 2

34. WALL TREATMENT
Horizontal clapboard

35. PLAN SHAPE square

36. CHANGES (EXPLAIN IN NO. 42) ADDITION (X) ALTERED (X) MOVED ( )

37. CONDITION
INTERIOR
EXTERIOR good

38. PRESERVATION UNDERWAY? YES (X) NO ( )

39. ENDANGERED? YES ( ) NO (X)
BY WHAT?

40. VISIBLE FROM PUBLIC ROAD? YES (X) NO ( )

41. DISTANCE FROM AND FRONTAGE ON ROAD

42. FURTHER DESCRIPTION OF IMPORTANT FEATURES

This vernacular house has two stories but the second story is abbreviated due to the high hip roof. A front porch is centered on the front facade and has three Tuscan wooden columns holding the pyramidal roof. Double windows in a dormer topped by an awning rise in the center of the front facade while identical dormers can be found on the other three sides. A one story addition extends

PHOTO MUST BE PROVIDED

43. HISTORY AND SIGNIFICANCE

This house is vitually identical to the next door neighbor at 301 Third Street. This one has different numbers of windows in two of the upper dormers and the porch is plainer than at 301 Third. These thouses were typical of the houses constructed about the time of World War I.

44. DESCRIPTION OF ENVIRONMENT AND OUTBUILDINGS

A concrete retaining wall is to the left of the lot running the length of the lot.

45. SOURCES OF INFORMATION

1. 1910 & 1922 Sanborn Maps

46. PREPARED BY
M. McVicker & S. Korte

47. ORGANIZATION
GAP&HS

48. DATE
5/8/88

49. REVISION DATE(S)
-

RETURN THIS FORM WHEN COMPLETED TO: OFFICE OF HISTORIC PRESERVATION
P.O. BOX 176
JEFFERSON CITY, MISSOURI 65102

IF ADDITIONAL SPACE IS NEEDED, ATTACH SEPARATE SHEET(S) TO THIS FORM

84 Howard Stallman Residence 51N 17W 17

42. out the back on the left side (south) when viewed from the front. A chimney rises through the center of the house and peaks at the top of the hip. The house is virtually identical to the one next door at 30 Third Street.



MISSOURI OFFICE OF HISTORIC PRESERVATION

ARCHITECTURAL/HISTORIC INVENTORY SURVEY FORM

1. NO. 86

2. COUNTY Howard

3. LOCATION OF NEGATIVES GAP&HS

4. PRESENT LOCAL NAME(S) OR DESIGNATION(S)
Westhues Residence

5. OTHER NAME(S)

6. SPECIFIC LEGAL LOCATION TOWNSHIP 51N RANGE 17W SECTION 17
IF CITY OR TOWN, STREET ADDRESS
310 Third Street

7. CITY OR TOWN IF RURAL, VICINITY
Glasgow

8. DESCRIPTION OF LOCATION

9. COORDINATES UTM
LAT
LONG

10. SITE ( ) STRUCTURE ( )
BUILDING (x) OBJECT ( )

11. ON NATIONAL REGISTER? YES ( ) NO (X)

12. IS IT ELIGIBLE? YES ( ) NO (X)

13. PART OF ESTAB. HIST. DISTRICT? YES ( ) NO (x)

14. DISTRICT POTENTIAL? YES (X) NO ( )

15. NAME OF ESTABLISHED DISTRICT
N/A

16. THEMATIC CATEGORY
Ante-bellum architecture

17. DATE(S) OR PERIOD
1839-1885

18. STYLE OR DESIGN
Vernacular

19. ARCHITECT OR ENGINEER
Unknown

20. CONTRACTOR OR BUILDER
Unknown

21. ORIGINAL USE, IF APPARENT
House

22. PRESENT USE
House

23. OWNERSHIP PUBLIC ( ) PRIVATE (X)

24. OWNER'S NAME AND ADDRESS IF KNOWN
Mrs. Olive Westhues
310 Third St.-Glasgow, MO 65254

25. OPEN TO PUBLIC? YES ( ) NO (x)

26. LOCAL CONTACT PERSON OR ORGANIZATION
GAP&HS

27. OTHER SURVEYS IN WHICH INCLUDED
1975 art history class survey, filed at SOHP

28. NO. OF STORIES 1

29. BASEMENT? YES (x) NO ( )

30. FOUNDATION MATERIAL
brick--stuccoed

31. WALL CONSTRUCTION
frame

32. ROOF TYPE AND MATERIAL
standing seam metal/gable

33. NO. OF BAYS FRONT 5 SIDE 2

34. WALL TREATMENT
vinyl siding

35. PLAN SHAPE piano nobile

36. CHANGES (EXPLAIN IN NO. 42) ADDITION ( ) ALTERED (X) MOVED ( )

37. CONDITION
INTERIOR
EXTERIOR good

38. PRESERVATION UNDERWAY? YES (X) NO ( )

39. ENDANGERED? BY WHAT? YES ( ) NO (x)

40. VISIBLE FROM PUBLIC ROAD? YES (X) NO ( )

41. DISTANCE FROM AND FRONTAGE ON ROAD

42. FURTHER DESCRIPTION OF IMPORTANT FEATURES

This house has the typical 5 bay front facade common on houses constructed before the Civil War. It also features the raised basement of the piano nobile to the right of the front facade. The front entrance is framed by a small entrance porch featuring Victorian spindling under the lean to roof. A ramp leads to the entrance stairs. Trellis work defines the rest of the front facade.

PHOTO MUST BE PROVIDED

43. HISTORY AND SIGNIFICANCE

This house sits in the original part of town so it could not have been constructed before 1839. It is not mentioned in any of the written documentation about the older homes in town, but neither are the other piano nobile houses. In 1954 the house was remodeled by Henry Thies for his parents and the stairs from the basement were removed so entrance is from the present steps only. John Scott lived in the basement before 1950 and the Longneckers lived there before. Other residents of the house were Herman Sanders, the Shaunessey family and finally the Westhues in 1971.

44. DESCRIPTION OF ENVIRONMENT AND OUTBUILDINGS

There is a tool shed in the rear.

45. SOURCES OF INFORMATION
1. 1885-1935 Sanborn Maps 2. Interview with Mrs. Westhues

46. PREPARED BY
M. McVicker & S. Korte

47. ORGANIZATION
GAP&HS

48. DATE 5/18/88

49. REVISION DATE(S) -

RETURN THIS FORM WHEN COMPLETED TO: OFFICE OF HISTORIC PRESERVATION
P.O. BOX 176
JEFFERSON CITY, MISSOURI 65102

* ADDITIONAL SPACE IS NEEDED, ATTACH SEPARATE SHEET(S) TO THIS FORM

36 Howard Westhues Residence 51N 17W 17

There are chimneys on the south end and in the center back addition or ell. The house has been sided and the original windows replaced. The foundation has been stuccoed so that none of the original fabric can be seen. The roof appears to have had a hidden gutter, but even this cannot be definitely proven by merely visual evidence.



MISSOURI OFFICE OF HISTORIC PRESERVATION

ARCHITECTURAL/HISTORIC INVENTORY SURVEY FORM

1. NO. 79

2. COUNTY Howard

3. LOCATION OF NEGATIVES GAP&HS

4. PRESENT LOCAL NAME(S) OR DESIGNATION(S) Korte Residence

5. OTHER NAME(S)

6. SPECIFIC LEGAL LOCATION TOWNSHIP 51N RANGE 17W SECTION 17

IF CITY OR TOWN, STREET ADDRESS 401 Third Street

7. CITY OR TOWN Glasgow IF RURAL, VICINITY

8. DESCRIPTION OF LOCATION

9. COORDINATES UTM
LAT
LONG

10. SITE ( ) STRUCTURE ( )
BUILDING (X) OBJECT ( )

11. ON NATIONAL REGISTER? YES ( ) NO (X)

12. IS IT ELIGIBLE? YES ( ) NO (X)

13. PART OF ESTAB. HIST. DISTRICT? YES ( ) NO (X)

14. DISTRICT POTENTIAL? YES (X) NO ( )

15. NAME OF ESTABLISHED DISTRICT N/A

16. THEMATIC CATEGORY Missouri Vernacular

17. DATE(S) OR PERIOD 1900-1910

18. STYLE OR DESIGN Vernacular

19. ARCHITECT OR ENGINEER Unknown

20. CONTRACTOR OR BUILDER Unknown

21. ORIGINAL USE, IF APPARENT House

22. PRESENT USE House

23. OWNERSHIP PUBLIC ( ) PRIVATE (X)

24. OWNER'S NAME AND ADDRESS IF KNOWN
Mrs. William Korte
401 Third St.-Glasgow, MO 65254

25. OPEN TO PUBLIC? YES ( ) NO (X)

26. LOCAL CONTACT PERSON OR ORGANIZATION GAP&HS

27. OTHER SURVEYS IN WHICH INCLUDED
1975 art history class survey, filed at SOHP

28. NO. OF STORIES 2

29. BASEMENT? YES (X) NO ( )

30. FOUNDATION MATERIAL stone

31. WALL CONSTRUCTION frame

32. ROOF TYPE AND MATERIAL asphalt shingle/gable

33. NO. OF BAYS FRONT 2 · SIDE 2

34. WALL TREATMENT Horizontal clapboard

35. PLAN SHAPE T

36. CHANGES (EXPLAIN IN NO. 42) ADDITION ( ) ALTERED ( ) MOVED ( )

37. CONDITION INTERIOR ____ EXTERIOR excellent

38. PRESERVATION UNDERWAY? YES (X) NO ( )

39. ENDANGERED? BY WHAT? YES ( ) NO (X)

40. VISIBLE FROM PUBLIC ROAD? YES (X) NO ( )

41. DISTANCE FROM AND FRONTAGE ON ROAD

42. FURTHER DESCRIPTION OF IMPORTANT FEATURES

This two story vernacular house is shaped like a T with the front facade being the base of the T, the front door being in the left arm of the T and a wrap around porch going from the base around to the door. The porch has a lean to roof, rusticated concrete square bases and wooden square pillars that taper toward the roofline. One rusticated base does not contain a pillar and is located to the

PHOTO MUST BE PROVIDED

43. HISTORY AND SIGNIFICANCE

This house is typical of the vernacular houses that continued to be constructed in Glasgow after the turn of the century. As such, it is extremely helpful and important since its construction date is documented.

44. DESCRIPTION OF ENVIRONMENT AND OUTBUILDINGS

The house sits on a corner lot.

45. SOURCES OF INFORMATION

1. 1900 & 1910 Sanborn Maps

46. PREPARED BY M. McVicker & S. Korte

47. ORGANIZATION GAP&HS

48. DATE 5/8/88

49. REVISION DATE(S) -

RETURN THIS FORM WHEN COMPLETED TO: OFFICE OF HISTORIC PRESERVATION
P.O. BOX 176
JEFFERSON CITY, MISSOURI 65102

IF ADDITIONAL SPACE IS NEEDED, ATTACH

Howard
Korte Residence
51N
17W
17

42. left of the entrance steps. Each gable contains 2 windows. The left (south) elevation has a square bay window projecting out from the first floor. The house retains its integrity beautifully.



MISSOURI OFFICE OF HISTORIC PRESERVATION
ARCHITECTURAL/HISTORIC INVENTORY SURVEY FORM

1. NO. 83

2. COUNTY: Howard

3. LOCATION OF NEGATIVES: GAP&HS

4. PRESENT LOCAL NAME(S) OR DESIGNATION(S): Starke Residence

5. OTHER NAME(S):

6. SPECIFIC LEGAL LOCATION: TOWNSHIP 51N RANGE 17W SECTION 17
IF CITY OR TOWN, STREET ADDRESS: 402 Third Street

7. CITY OR TOWN IF RURAL, VICINITY: Glasgow

8. DESCRIPTION OF LOCATION

9. COORDINATES UTM
LAT
LONG

10. SITE( ) STRUCTURE( )
BUILDING (X) OBJECT( )

11. ON NATIONAL REGISTER? YES( ) NO (X)

12. IS IT ELIGIBLE? YES( ) NO(X)

13. PART OF ESTAB. HIST. DISTRICT? YES( ) NO (X)

14. DISTRICT POTENTIAL? YES(X) NO( )

15. NAME OF ESTABLISHED DISTRICT: N/A

16. THEMATIC CATEGORY: Missouri Vernacular

17. DATE(S) OR PERIOD: 1922-1935

18. STYLE OR DESIGN: Vernacular

19. ARCHITECT OR ENGINEER: Unknown

20. CONTRACTOR OR BUILDER: Unknown

21. ORIGINAL USE, IF APPARENT: House

22. PRESENT USE: House

23. OWNERSHIP PUBLIC( ) PRIVATE(X)

24. OWNER'S NAME AND ADDRESS IF KNOWN
Victor Starke
402 Third St.-Glasgow, MO 65254

25. OPEN TO PUBLIC? YES( ) NO(X)

26. LOCAL CONTACT PERSON OR ORGANIZATION: GAP&HS

27. OTHER SURVEYS IN WHICH INCLUDED
1975 art history class survey, filed at SOHP

28. NO. OF STORIES: 2

29. BASEMENT? YES (X) NO( )

30. FOUNDATION MATERIAL: Concrete block

31. WALL CONSTRUCTION: frame

32. ROOF TYPE AND MATERIAL: asphalt shingle/hip

33. NO. OF BAYS FRONT 2 · SIDE 2

34. WALL TREATMENT: Horizontal clapboard

35. PLAN SHAPE: square

36. CHANGES (EXPLAIN IN NO. 42) ADDITION (X) ALTERED (X) MOVED( )

37. CONDITION
INTERIOR
EXTERIOR: good

38. PRESERVATION UNDERWAY? YES (X) NO( )

39. ENDANGERED? BY WHAT? YES( ) NO (X)

40. VISIBLE FROM PUBLIC ROAD? YES (X) NO( )

41. DISTANCE FROM AND FRONTAGE ON ROAD

42. FURTHER DESCRIPTION OF IMPORTANT FEATURES

This two story vernacular house with a medium hip roof faces west to Third Street. The house features original windows of 2 sash one pane glass in the bottom sash and 3 vertical panes in the upper sash. The bottom story to the right front facade contains 3 windows adjacent to each other while the upper story has 2 windows. A large wrap around porch totally covers the front facade and half

PHOTO MUST BE PROVIDED

43. HISTORY AND SIGNIFICANCE

This house is an excellent example of how the Prairie Style ideas of Frank Lloyd Wright were translated from Chicago to other Midwestern communities during the second and third decades of this century.

44. DESCRIPTION OF ENVIRONMENT AND OUTBUILDINGS

The area about the house is comparatively flat and the yard is landscaped so that photos are almost impossible.

45. SOURCES OF INFORMATION

1. 1922 & 1935 Sanborn Maps

46. PREPARED BY: M. McVicker & S. Korte

47. ORGANIZATION: GAP&HS

48. DATE: 5/8/88

49. REVISION DATE(S): -

RETURN THIS FORM WHEN COMPLETED TO: OFFICE OF HISTORIC PRESERVATION
P.O. BOX 176
JEFFERSON CITY, MISSOURI 65102

IF ADDITIONAL SPACE IS NEEDED, ATTACH

83 Howard Starke Residence 51N 17W 17

42. of the left (north) elevation. The rear of this porch has been enclosed on the north elevation at some point. Also added to the first floor is an English bond brick veneer facing. The porch has brick square columns upon which rest tapered wooden posts which support the lean to roof of the porch. A chimney rises to the left in the middle of the north elevation and halfway up the hip roof. There is a frame rear addition of one story.



MISSOURI OFFICE OF HISTORIC PRESERVATION

ARCHITECTURAL/HISTORIC INVENTORY SURVEY FORM

1. NO. 78

2. COUNTY Howard

3. LOCATION OF NEGATIVES GAP&HS

4. PRESENT LOCAL NAME(S) OR DESIGNATION(S)
Kelly Residence

5. OTHER NAME(S)

6. SPECIFIC LEGAL LOCATION
TOWNSHIP 51N RANGE 17W SECTION 17
IF CITY OR TOWN, STREET ADDRESS
405 Third Street

7. CITY OR TOWN IF RURAL, VICINITY
Glasgow

8. DESCRIPTION OF LOCATION

9. COORDINATES UTM
LAT
LONG

10. SITE ( ) STRUCTURE ( )
BUILDING (X) OBJECT ( )

11. ON NATIONAL REGISTER? YES ( ) NO (X)

12. IS IT ELIGIBLE? YES ( ) NO (X)

13. PART OF ESTAB. HIST. DISTRICT? YES ( ) NO (X)

14. DISTRICT POTENTIAL? YES (X) NO ( )

15. NAME OF ESTABLISHED DISTRICT
N/A

16. THEMATIC CATEGORY
Bungalow

17. DATE(S) OR PERIOD
1900-1910

18. STYLE OR DESIGN
Bungalow

19. ARCHITECT OR ENGINEER
Unknown

20. CONTRACTOR OR BUILDER
Unknown

21. ORIGINAL USE, IF APPARENT
House

22. PRESENT USE
House

23. OWNERSHIP PUBLIC ( ) PRIVATE (X)

24. OWNER'S NAME AND ADDRESS IF KNOWN
Mrs. Hazel Kelly
405 Third St.-Glasgow, Mo 65254

25. OPEN TO PUBLIC? YES ( ) NO (X)

26. LOCAL CONTACT PERSON OR ORGANIZATION
GAP&HS

27. OTHER SURVEYS IN WHICH INCLUDED
1975 art history survey, filed at SOHP

28. NO. OF STORIES 1½

29. BASEMENT? YES (X) NO ( )

30. FOUNDATION MATERIAL
concrete

31. WALL CONSTRUCTION
frame

32. ROOF TYPE AND MATERIAL
asphalt shingle
hip with centre dormer

33. NO. OF BAYS
FRONT 3 SIDE 3

34. WALL TREATMENT
aluminum siding

35. PLAN SHAPE rectangular

36. CHANGES (EXPLAIN IN NO. 42) ADDITION ( ) ALTERED ( ) MOVED ( )

37. CONDITION
INTERIOR
EXTERIOR good

38. PRESERVATION UNDERWAY? YES ( ) NO (X)

39. ENDANGERED? BY WHAT? YES ( ) NO (X)

40. VISIBLE FROM PUBLIC ROAD? YES (X) NO ( )

41. DISTANCE FROM AND FRONTAGE ON ROAD

42. FURTHER DESCRIPTION OF IMPORTANT FEATURES
This bungalow features an abbreviated second story due to the hip roof. The second story does contain a centre dormer that contains a hipped roof and a railing around the dormer area. 2 pane single sash windows are in the dormer. The front facade also contains a front porch with flat roof, a wooden entablature around the roof and alll held in lace by 6 square rusticated concrete columns.

PHOTO MUST BE PROVIDED

43. HISTORY AND SIGNIFICANCE
This house is typical of many of the houses built in Glasgow around the time of World War I. Rusticated concrete columns were extremely fashionable during this period.

44. DESCRIPTION OF ENVIRONMENT AND OUTBUILDINGS
The house sits alone on the lot.

45. SOURCES OF INFORMATION
1. 1900 & 1910 Sanborn Maps.

46. PREPARED BY
M. McVicker & S. Korte

47. ORGANIZATION
GAP&HS

48. DATE 5/8/88

49. REVISION DATE(S) -

RETURN THIS FORM WHEN COMPLETED TO: OFFICE OF HISTORIC PRESERVATION
P.O. BOX 176
JEFFERSON CITY, MISSOURI 65102

IF ADDITIONAL SPACE IS NEEDED, ATTACH SEPARATE SHEET(S) TO THIS FORM

78 Howard Kelly Residence 51N 17W 17

42. To the rear of the house (west) an inset porch is on the south corner with a square rusticated concrete column. The front porch would appear to be a later addition than the main house proper. Indeed, looking at the front from the south elevation this appears to be the case as the south elevation has an inset front porch area. However, the entire structure was in place by 1910 when the Sanborn Map shows the porch and it was not begun by the 1900 Sanborn Map so if the porch was added later, it was a matter ofonly a few years. The front door would also have had to be moved.



MISSOURI OFFICE OF HISTORIC PRESERVATION

ARCHITECTURAL/HISTORIC INVENTORY SURVEY FORM

1. NO.
82

2. COUNTY
Howard

3. LOCATION OF NEGATIVES
GAP&HS

4. PRESENT LOCAL NAME(S) OR DESIGNATION(S)
Sapp Residence

5. OTHER NAME(S)

6. SPECIFIC LEGAL LOCATION
TOWNSHIP 51N RANGE 17W SECTION 17
IF CITY OR TOWN, STREET ADDRESS
408 Third Street

7. CITY OR TOWN IF RURAL, VICINITY
Glasgow

8. DESCRIPTION OF LOCATION

9. COORDINATES UTM
LAT
LONG

10. SITE ( ) STRUCTURE ( )
BUILDING (X) OBJECT ( )

11. ON NATIONAL REGISTER? YES ( ) NO (X)

12. IS IT ELIGIBLE? YES ( ) NO (X)

13. PART OF ESTAB. HIST. DISTRICT? YES ( ) NO (X)

14. DISTRICT POTENTIAL? YES ( ) NO (X)

15. NAME OF ESTABLISHED DISTRICT
N/A

16. THEMATIC CATEGORY
Missouri Vernacular

17. DATE(S) OR PERIOD
Before 1900

18. STYLE OR DESIGN
Vernacular

19. ARCHITECT OR ENGINEER
Unknown

20. CONTRACTOR OR BUILDER
Unknown

21. ORIGINAL USE, IF APPARENT
House

22. PRESENT USE
House

23. OWNERSHIP PUBLIC ( ) PRIVATE (X)

24. OWNER'S NAME AND ADDRESS IF KNOWN
Mrs. Lucille Sapp
408 Third St.-Glasgow, MO 65254

25. OPEN TO PUBLIC? YES ( ) NO (X)

26. LOCAL CONTACT PERSON OR ORGANIZATION
GAP&HS

27. OTHER SURVEYS IN WHICH INCLUDED
None

28. NO. OF STORIES 1

29. BASEMENT? YES ( ) NO (X)

30. FOUNDATION MATERIAL
rusticated concrete

31. WALL CONSTRUCTION
frame

32. ROOF TYPE AND MATERIAL
asphalt shingle/gable

33. NO. OF BAYS FRONT 3 SIDE 3

34. WALL TREATMENT
vinyl siding

35. PLAN SHAPE irregular

36. CHANGES (EXPLAIN IN NO. 42) ADDITION ( ) ALTERED (X) MOVED ( )

37. CONDITION
INTERIOR
EXTERIOR fair

38. PRESERVATION UNDERWAY? YES (X) NO ( )

39. ENDANGERED? BY WHAT? YES ( ) NO (X)

40. VISIBLE FROM PUBLIC ROAD? YES (X) NO ( )

41. DISTANCE FROM AND FRONTAGE ON ROAD

42. FURTHER DESCRIPTION OF IMPORTANT FEATURES

This is a simple one story vernacular house with a gable roof that extends in each direction and ends with no returns. The front facade contains a porch halfway across extending fromthe front projection to the right (south) end of the house. The porch has a lean to roof and features wrought iron cooumns and railing, but

PHOTO MUST BE PROVIDED

43. HISTORY AND SIGNIFICANCE

This house is typical of the many vernacular houses constructed in Glasgow and is particularly important since it has some documentation unlike most houses of this type.

44. DESCRIPTION OF ENVIRONMENT AND OUTBUILDINGS

The ground gently slopes to the south in front of the house.

45. SOURCES OF INFORMATION

1. 1900 Sanborn Map

46. PREPARED BY
M. McVicker & S. Korte

47. ORGANIZATION
GAP&HS

48. DATE
5/8/88

49. REVISION DATE(S)
-

RETURN THIS FORM WHEN COMPLETED TO: OFFICE OF HISTORIC PRESERVATION
P.O. BOX 176
JEFFERSON CITY, MISSOURI 65102

IF ADDITIONAL SPACE IS NEEDED, ATTACH SEPARATE SHEET(S) TO THIS FORM

82 Howard Sapp Residence 51N 17W 17

42. appears to conform to the size of the original. Awnings are over the front two windows which are grouped together. A rear ell projects out behind the house on the left (north0 elevation.



MISSOURI OFFICE OF HISTORIC PRESERVATION
ARCHITECTURAL/HISTORIC INVENTORY SURVEY FORM

1. NO. 81
2. COUNTY Howard
3. LOCATION OF NEGATIVES GAP&HS
4. PRESENT LOCAL NAME(S) OR DESIGNATION(S) Vossler Residence
5. OTHER NAME(S)

6. SPECIFIC LEGAL LOCATION TOWNSHIP 51N RANGE 17W SECTION 17
IF CITY OR TOWN, STREET ADDRESS 414 Third Street
7. CITY OR TOWN IF RURAL, VICINITY Glasgow
8. DESCRIPTION OF LOCATION
9. COORDINATES UTM
LAT
LONG
10. SITE ( ) STRUCTURE ( )
BUILDING (X) OBJECT ( )
11. ON NATIONAL REGISTER? YES ( ) NO (X)
12. IS IT ELIGIBLE? YES ( ) NO (X)
13. PART OF ESTAB. HIST. DISTRICT? YES ( ) NO (X)
14. DISTRICT POTENTIAL? YES (X) NO ( )
15. NAME OF ESTABLISHED DISTRICT N/A

16. THEMATIC CATEGORY Missouri Vernacular
17. DATE(S) OR PERIOD before 1900
18. STYLE OR DESIGN Vernacular
19. ARCHITECT OR ENGINEER Unknown
20. CONTRACTOR OR BUILDER Unknown
21. ORIGINAL USE, IF APPARENT House
22. PRESENT USE House
23. OWNERSHIP PUBLIC ( ) PRIVATE (X)
24. OWNER'S NAME AND ADDRESS IF KNOWN Tom Vossler
414 Third St.-Glasgow, MO 6525
25. OPEN TO PUBLIC? YES ( ) NO (X)
26. LOCAL CONTACT PERSON OR ORGANIZATION GAP&HS
27. OTHER SURVEYS IN WHICH INCLUDED 1975 art history class survey, filed at SOHP

28. NO. OF STORIES 1
29. BASEMENT? YES (X) NO ( )
30. FOUNDATION MATERIAL Covered with stucco?
31. WALL CONSTRUCTION Frame
32. ROOF TYPE AND MATERIAL Asphalt shingle/high hip
33. NO. OF BAYS FRONT 3 SIDE 3
34. WALL TREATMENT aluminum siding
35. PLAN SHAPE irregular
36. CHANGES (EXPLAIN IN NO. 42) ADDITION (X) ALTERED (X) MOVED ( )
37. CONDITION INTERIOR _____ EXTERIOR good
38. PRESERVATION UNDERWAY? YES (X) NO ( )
39. ENDANGERED? BY WHAT? YES ( ) NO (X)
40. VISIBLE FROM PUBLIC ROAD? YES (X) NO ( )
41. DISTANCE FROM AND FRONTAGE ON ROAD

42. FURTHER DESCRIPTION OF IMPORTANT FEATURES

The house faced west to Third Street and appears to be a one story house from the street. However, it is a two story house from the rear with a rear addition constructed in at least one and perhaps two stages. There is a chimney on the left (north) elevation approximately in the middle of the main block. A rusticated concrete front porch was added all the way across the front facade

PHOTO MUST BE PROVIDED

43. HISTORY AND SIGNIFICANCE

This house is typical of many houses built in Glasgow and changed over the years. It's actual skeletal structure dates back to the period between 1870 to 1900. The stylistic dating just from visual appearances would place this house at least 20 years later.

44. DESCRIPTION OF ENVIRONMENT AND OUTBUILDINGS

The ground slopes sharply to the rear of the house.

45. SOURCES OF INFORMATION
1. 1900 Sanborn Map

46. PREPARED BY M. McVicker & S. Korte
47. ORGANIZATION GAP&HS
48. DATE 5/8/88
49. REVISION DATE(S) -

RETURN THIS FORM WHEN COMPLETED TO: OFFICE OF HISTORIC PRESERVATION
P.O. BOX 176
JEFFERSON CITY, MISSOURI 65102

IF ADDITIONAL SPACE IS NEEDED, ATTACH SEPARATE SHEET(S) TO THIS FORM

81
Howard
Vossler Residence
51N
17W
17

42. between 1922 and 1935. The porch features concrete block rails that lead to the front door opposite the porch entrance which has a rusticated concrete pillar halfway up. There is a side entrance on the right (south) elevation which appears to be a recent addition. There always was a side porch, but this one projects out while the original one was inset. Victorian decorative spindling is in the upper part of the porch and no doubt is from the original. The house is deceptive in terms of visual appearance. The Sanborn Maps show it was in place by 1893, but visually it appears to have been constructed about 25 years later.



MISSOURI OFFICE OF HISTORIC PRESERVATION

ARCHITECTURAL/HISTORIC INVENTORY SURVEY FORM

1. NO. 77

2. COUNTY Howard

3. LOCATION OF NEGATIVES GAP&HS

4. PRESENT LOCAL NAME(S) OR DESIGNATION(S)
St. Mary's Catholic Church

5. OTHER NAME(S)

6. SPECIFIC LEGAL LOCATION
TOWNSHIP 51N RANGE 17W SECTION 17
IF CITY OR TOWN, STREET ADDRESS
417 Third Street

7. CITY OR TOWN IF RURAL, VICINITY
Glasgow

8. DESCRIPTION OF LOCATION

9. COORDINATES UTM
LAT
LONG

10. SITE ( ) STRUCTURE ( )
BUILDING (x) OBJECT ( )

11. ON NATIONAL REGISTER? YES ( ) NO (x)

12. IS IT ELIGIBLE? YES ( ) NO (x)

13. PART OF ESTAB. HIST. DISTRICT? YES ( ) NO (x)

14. DISTRICT POTENTIAL? YES (x) NO ( )

15. NAME OF ESTABLISHED DISTRICT
N/A

16. THEMATIC CATEGORY
Religious Structure

17. DATE(S) OR PERIOD
1913

18. STYLE OR DESIGN
Neo-Gothic

19. ARCHITECT OR ENGINEER
Unknown

20. CONTRACTOR OR BUILDER
Unknown

21. ORIGINAL USE, IF APPARENT
church

22. PRESENT USE
church

23. OWNERSHIP PUBLIC ( ) PRIVATE (x)

24. OWNER'S NAME AND ADDRESS IF KNOWN
St, Mary's Church
Glasgow, MO 65254

25. OPEN TO PUBLIC? YES (X) NO ( )

26. LOCAL CONTACT PERSON OR ORGANIZATION
GAP&HS

27. OTHER SURVEYS IN WHICH INCLUDED
1975 art history class survey, filed at SOHP

28. NO. OF STORIES 1

29. BASEMENT? YES (x) NO ( )

30. FOUNDATION MATERIAL
concrete

31. WALL CONSTRUCTION
brick

32. ROOF TYPE AND MATERIAL
tile/high gable

33. NO. OF BAYS FRONT 3 SIDE 5

34. WALL TREATMENT
common bond

35. PLAN SHAPE rectangle

36. CHANGES (EXPLAIN IN NO. 42) ADDITION ( ) ALTERED (X) MOVED ( )

37. CONDITION
INTERIOR excellent
EXTERIOR excellent

38. PRESERVATION UNDERWAY? YES (X) NO ( )

39. ENDANGERED? BY WHAT? YES ( ) NO (X)

40. VISIBLE FROM PUBLIC ROAD? YES (X) NO ( )

41. DISTANCE FROM AND FRONTAGE ON ROAD

42. FURTHER DESCRIPTION OF IMPORTANT FEATURES

This Neo-Gothic church is typical of the churches built in the first two decades of the 20th century. With a Medieval emphasis the churches combined all Medieval styles in one building with no qualms. This church measures 96 feet from vestibule to sanctuawy with a vaulted ceiling. Some of the material used in costructing the building was imported from Germany. The ceiling is adorned with

PHOTO MUST BE PROVIDED

43. HISTORY AND SIGNIFICANCE

The Catholic Church in Glasgow is the result of Irish and German immigration in to the region in the 1850's. At first the church met in a private home, but finally constructed a sanctuary which was completed in 1869. By 1912, this building was in need of repair and it was decided to build a new structure. The cornerstone was laid on May 30, 1912 by Monsignor O. J. S. Hoog. By July of 1912 the newspaper reported railroad cars with brick, stone, sand, and lime arriving daily. The steamer Nadine arrived from Jefferson City with a cargo of window frames so large they could not be hauled through the narrow lane from the landing toward the mill and then the church. On May 4, 1913, 600 people

44. DESCRIPTION OF ENVIRONMENT AND OUTBUILDINGS

The church faces east on Third Street. The ground is terraced behind the building and thus slopes downward toward the river. The rectory/parish house is to the right.

45. SOURCES OF INFORMATION

1. 1885-1935 Sanborn Maps

46. PREPARED BY
M. McVicker & S. Korte

47. ORGANIZATION
GAP&HS

48. DATE 5/8/88

49. REVISION DATE(S) -

RETURN THIS FORM WHEN COMPLETED TO: OFFICE OF HISTORIC PRESERVATION
P.O. BOX 176
JEFFERSON CITY, MISSOURI 65102
PH. 314-751-4096

IF ADDITIONAL SPACE IS NEEDED, ATTACH SEPARATE SHEET(S) TO THIS FORM

1. NO 77
2. COUNTY Howard
3. PRESENT LOCAL NAME(S) OR DESIGNATION(S) St. Mary's Catholic Church
4. OTHER NAME(S)
5. TOWNSHIP 51N
6. RANGE 17W
7. SECTION 17

42. religious paintings. On the front facade a large entrance porch framed with an arch and stained glass is centered on the front facade. A large stained glass window with a small rose window in the center tops this entrance. Then above the stained glass is a triptych with the taller window in the center. Stones accent the gable which is topped with a golden cross. To the right of this front entrance is a transcept extending to the north with a radiating chapel leading off an ambulatory. To the south of the front entrance a tower fills the left portion of the front facade. There si an entrance door in the middle of this tower which is certainly not true to Medieval tradition. In Medieval times there would be three doors across the front or only one, never two. This door is topped with stained glass. The tower rises in buttressed steps to a Gothic spire with closk, pointed arches, carillon, and turret roof topped with a golden cross. Fake buttresses also line the building on the right. These buttresses are fake because they are not required to keep the building erect. In Medieval cathedrals the buttresses actually carried the weight of theroof. This is not the case in this church and they have been added purely for decorative purposes. Stained glass windows tell the names of the former pastors, the receiving of keys by St. Peter, Paul and his work, the evangelists, the annunciation, the holy family, and allegories for Christ. On the right side there is a presentation of Christ in the Temple, the Nativity, allegories of Christ and finally, in the shoir loft, a window of St. Cecilia, patroness of music. The interior of the church is in perfect repair. The basement has been altered to serve as a community room for church functions. Every effort has been made to make this church as beautiful as possible.

43. attended the open house for the new church. The final cost was $40,000, a sum greater than 1/3 of the assets of the Glasgow Savings Bank at that time. The parish today has approximately 450 families. Thus, this church is a visible sign of a community function. It is as significant as the many miles away that it can be seen, the steeple rising up into the sky.

45. 1883 History of Howard and Cooper Counties, Missouri
Smith and Gehrig. History of Chariton and Howard Counties, Missouri.
St. Mary Church Archives.
Missouri Humanities Council. Walking Tour of Historic Glasgow.
Glasgow Area Preservation & Historical Society. 1987 Tour Information



MISSOURI OFFICE OF HISTORIC PRESERVATION

ARCHITECTURAL/HISTORIC INVENTORY SURVEY FORM

1. NO.
80

2. COUNTY
Howard

3. LOCATION OF NEGATIVES
GAP&HS

4. PRESENT LOCAL NAME(S) OR DESIGNATION(S)
St. Mary's Convent

5. OTHER NAME(S)

6. SPECIFIC LEGAL LOCATION
TOWNSHIP 51N RANGE 17W SECTION 17
IF CITY OR TOWN, STREET ADDRESS
420 Third Street

7. CITY OR TOWN IF RURAL, VICINITY
Glasgow

8. DESCRIPTION OF LOCATION

9. COORDINATES UTM
LAT
LONG

10. SITE ( ) STRUCTURE ( )
BUILDING (X) OBJECT ( )

11. ON NATIONAL REGISTER? YES ( ) NO (X)

12. IS IT ELIGIBLE? YES ( ) NO (X)

13. PART OF ESTAB. HIST. DISTRICT? YES ( ) NO (X)

14. DISTRICT POTENTIAL? YES (X) NO ( )

15. NAME OF ESTABLISHED DISTRICT
N/A

16. THEMATIC CATEGORY
Missouri Vernacular

17. DATE(S) OR PERIOD
1864-1885

18. STYLE OR DESIGN
Vernacular

19. ARCHITECT OR ENGINEER
Unknown

20. CONTRACTOR OR BUILDER
Unknown

21. ORIGINAL USE, IF APPARENT
House

22. PRESENT USE
Convent

23. OWNERSHIP PUBLIC ( ) PRIVATE (X)

24. OWNER'S NAME AND ADDRESS IF KNOWN
St. Mary's Convent
Glasgow, MO 65254

25. OPEN TO PUBLIC? YES ( ) NO (X)

26. LOCAL CONTACT PERSON OR ORGANIZATION
GAP&HS

27. OTHER SURVEYS IN WHICH INCLUDED
1975 art history class survey, filed at SOHP

28. NO. OF STORIES 2

29. BASEMENT? YES (X) NO ( )

30. FOUNDATION MATERIAL
brick

31. WALL CONSTRUCTION
frame

32. ROOF TYPE AND MATERIAL
asphalt shingle/med. hip

33. NO. OF BAYS
FRONT 3 · SIDE 3

34. WALL TREATMENT
asbestos siding

35. PLAN SHAPE L

36. CHANGES (EXPLAIN IN NO. 42) ADDITION ( ) ALTERED (X) MOVED ( )

37. CONDITION
INTERIOR
EXTERIOR fair

38. PRESERVATION UNDERWAY? YES (X) NO ( )

39. ENDANGERED? BY WHAT? YES ( ) NO (X)

40. VISIBLE FROM PUBLIC ROAD? YES (X) NO ( )

41. DISTANCE FROM AND FRONTAGE ON ROAD

42. FURTHER DESCRIPTION OF IMPORTANT FEATURES

This vernacular house of 3 bays has a front facade porch centered on the front entrance which features sidelights and a transom. A second story door also gives access to the front porch flat roof. The original porch has been replaced with wrought iron columns and rails, apparently retaining the size and shape of the original. The siding on the house obscures the original fabric. Wooden lintels

PHOTO MUST BE PROVIDED

43. HISTORY AND SIGNIFICANCE

The house is shown on the 1885 Sanborn Map, but could not have been in place by the 1864 Battle of Glasgow since the entrenchments ran along the ridge directly in front of this house and firing occurred to the East toward Dunhaven several blocks away. This house would have been in the middle and no written evidence has been found about the house, let alone any role in the battle and most houses that were damaged are mentioned in at least 2 written sources.

44. DESCRIPTION OF ENVIRONMENT AND OUTBUILDINGS

The ground dips rapidly behind the house.

45. SOURCES OF INFORMATION
1. 1885 Sanborn Map 2. 1883 History of Howard & Cooper Counties Missouri

46. PREPARED BY
M. McVicker & S. Korte

47. ORGANIZATION
GAP&HS

48. DATE 5/8/88

49. REVISION DATE(S) -

RETURN THIS FORM WHEN COMPLETED TO: OFFICE OF HISTORIC PRESERVATION
P.O. BOX 176
JEFFERSON CITY, MISSOURI 65102
PH. 314-751-4096

IF ADDITIONAL SPACE IS NEEDED, ATTACH SEPARATE SHEET(S) TO THIS FORM

80 Howard St. Mary's Convent 51N 17W 17

42. above each window hint of the Greek Revival style while the low to medium hip roof is Italianate. The windows are 2 sash 2 glass pane throughout the building. A 2 story rear ell projects behind and ends in a double story gallery. Shutters are found throughout the house, but are not original to the structure.



MISSOURI OFFICE OF HISTORIC PRESERVATION

ARCHITECTURAL/HISTORIC INVENTORY SURVEY FORM

1. NO. 76

2. COUNTY Howard

3. LOCATION OF NEGATIVES GAP&HS

4. PRESENT LOCAL NAME(S) OR DESIGNATION(S)
Rectory of St. Mary's Church

5. OTHER NAME(S)
Heryford House

6. SPECIFIC LEGAL LOCATION
TOWNSHIP 51N RANGE 17W SECTION 17
IF CITY OR TOWN, STREET ADDRESS
421 Third Street

7. CITY OR TOWN IF RURAL, VICINITY
Glasgow

8. DESCRIPTION OF LOCATION

9. COORDINATES UTM
LAT
LONG

10. SITE ( ) STRUCTURE ( )
BUILDING (X) OBJECT ( )

11. ON NATIONAL REGISTER? YES ( ) NO (X)

12. IS IT ELIGIBLE? YES ( ) NO (X)

13. PART OF ESTAB. HIST. DISTRICT? YES ( ) NO (X)

14. DISTRICT POTENTIAL? YES (X) NO ( )

15. NAME OF ESTABLISHED DISTRICT
N/A

16. THEMATIC CATEGORY
Religious Structures

17. DATE(S) OR PERIOD
1850's

18. STYLE OR DESIGN
Second Empire

19. ARCHITECT OR ENGINEER
Unknown

20. CONTRACTOR OR BUILDER
Unknown

21. ORIGINAL USE, IF APPARENT
House

22. PRESENT USE
Rectory for St. Mary's

23. OWNERSHIP PUBLIC ( ) PRIVATE (X)

24. OWNER'S NAME AND ADDRESS IF KNOWN
St. Mary's Parish
Glasgow, MO 65254

25. OPEN TO PUBLIC? YES (X) NO ( )

26. LOCAL CONTACT PERSON OR ORGANIZATION
GAP&HS

27. OTHER SURVEYS IN WHICH INCLUDED
1975 art history class survey, filed at SOHP

28. NO. OF STORIES 2½

29. BASEMENT? YES (X) NO ( )

30. FOUNDATION MATERIAL
brick

31. WALL CONSTRUCTION
brick

32. ROOF TYPE AND MATERIAL
truncated hip/ standing seam metal

33. NO. OF BAYS FRONT 6 · SIDE 2

34. WALL TREATMENT
common bond

35. PLAN SHAPE rectangular

36. CHANGES (EXPLAIN IN NO. 42) ADDITION (X) ALTERED (X) MOVED ( )

37. CONDITION
INTERIOR good
EXTERIOR good

38. PRESERVATION UNDERWAY? YES (X) NO ( )

39. ENDANGERED? BY WHAT? YES ( ) NO (X)

40. VISIBLE FROM PUBLIC ROAD? YES (X) NO ( )

41. DISTANCE FROM AND FRONTAGE ON ROAD

42. FURTHER DESCRIPTION OF IMPORTANT FEATURES

This house has been altered overthe years as it's use as a R ctory required. The front facade contains a Gothic arch and the roofcontains dormers (2) projecting out the truncated metal roof. Bracketing is still visible uner the eaves in the front. The front gable does not project and contains a rose window in the center. The front entrance features sidelights while the upper

PHOTO MUST BE PROVIDED

43. HISTORY AND SIGNIFICANCE

The house was built by the Civil War as the entrenchments ran just in front and to the south of the structure and the house was damaged by both artillery and small arms fire during the Battle of Glasgow. Constructed by Henry Heryford, a local grocer, the house is most unusual for the style of roof. Most of the other houses being constructed in Glasgow during the 1850's were extremely vernacular and conservative in appearance with decorations of the latest style added without regard to floor poal, etc. This house is current with the houses being constructed on the East Coast and in Europe. This shows

44. DESCRIPTION OF ENVIRONMENT AND OUTBUILDINGS

The lawn behind the R ctory is beautifully landscaped and falls to Second Street by stages. The R ctory sits immediately to the north of St. Mary's CAtholic Church.

45. SOURCES OF INFORMATION
1. 1885-1935 Sanborn Maps

46. PREPARED BY
M. McVicker & S. Korte

47. ORGANIZATION
GAP&HS

48. DATE 5/8/88

49. REVISION DATE(S)
-

RETURN THIS FORM WHEN COMPLETED TO: OFFICE OF HISTORIC PRESERVATION
P.O. BOX 175
JEFFERSON CITY, MISSOURI 65102

IF ADDITIONAL SPACE IS NEEDED, ATTACH

76 Howard Rectory of St. Mary's Heryford House 51N 17W 17

42. door immediately above the porch still has the rounded transom and Italianate double doors. Quoins are on the corners of the building. The windows contain rounded arches and are filled with 2 sash 2 pane glass that is original. 2 chimneys pierce the roofline dividing the roof into three equal segments. A double story porch runs the entire length of the back elevation and overlooks the Missouri River. This gallery is in excellent shape while the porch on the front facade is a modern wrought iron one sized to match the original. There is a two story addition to the south rear of the building which also features a wrought iron gallery on the second floor. Oral tradition says the front entrance was originally toward the river. The interior staircase however, faces the current front entrance. Two dorners project through the roof in the rear elevation while one dormer is on each side elevation. The house sufferred extensive damage during the Battle of Glasgow and had to undergo re-habilitation at that time. The interior is panelled in many of the rooms. The original woodwork is still in place in most areas.

43. that the latest stylistic fashions were not only available on the western edge of the country, but were built and able to be constructed. The craftsmen existed to erect such a building. Oral and local tradition dates this house to the 1840's, but that seems implausable given the mansard/truncated hip roof and the Gothic front gable. The family name was also Heryford, not Hereford. In 1895, John W. and Mary S. Heryford and Mary M. Pitts (the widow of W. P. Pitts) sold Lots 1, 2, 3, 4, 5, 6, 13, and 14 in Block 20 to the Most Reverend John Joseph Kain of the Catholic Church for $3,500. This included the house and the area of the present St. Mary's Church. Heryford was treasurer and superintendent of the Palmer House, an elegant hotel in Glasgow. 48 prominent families joined together to construct this hotel in 1882 and the fact that Heryford was elected treasurer shows the trust placed in him by his fellow citizens. The house is also locally known as the "Toddy" Heryford house.

45. 1883 History of Howard and Cooper Counties, Missouri
Notes of Dean F. P. Puckett in files of GAP&HS
Smith and Gehrig. History of Howard and Chariton Counties, Missouri.



MISSOURI OFFICE OF HISTORIC PRESERVATION

ARCHITECTURAL/HISTORIC INVENTORY SURVEY FORM

1. NO. 75

2. COUNTY Howard

3. LOCATION OF NEGATIVES GAP&HS

4. PRESENT LOCAL NAME(S) OR DESIGNATION(S)
Battle Entrenchment Monument

5. OTHER NAME(S)

6. SPECIFIC LEGAL LOCATION
TOWNSHIP 51N RANGE 17W SECTION 12
IF CITY OR TOWN, STREET ADDRESS

7. CITY OR TOWN IF RURAL, VICINITY

8. DESCRIPTION OF LOCATION

9. COORDINATES UTM
LAT
LONG

10. SITE ( ) STRUCTURE ( )
BUILDING ( ) OBJECT ( )

11. ON NATIONAL REGISTER? YES ( ) NO ( )

12. IS IT ELIGIBLE? YES ( ) NO ( )

13. PART OF ESTAB. HIST. DISTRICT? YES ( ) NO ( )

14. DISTRICT POTENTIAL? YES ( ) NO ( )

15. NAME OF ESTABLISHED DISTRICT

16. THEMATIC CATEGORY
Commemorative

17. DATE(S) OR PERIOD
August 1911

18. STYLE OR DESIGN
Vernacular

19. ARCHITECT OR ENGINEER
Unknown

20. CONTRACTOR OR BUILDER
Unknown

21. ORIGINAL USE, IF APPARENT
Monument

22. PRESENT USE
Monument

23. OWNERSHIP PUBLIC (X) PRIVATE ( )

24. OWNER'S NAME AND ADDRESS IF KNOWN
City of Glasgow
City Hall-Glasgow, MO 65254

25. OPEN TO PUBLIC? YES (X) NO ( )

26. LOCAL CONTACT PERSON OR ORGANIZATION
GAP&HS

27. OTHER SURVEYS IN WHICH INCLUDED
Missouri Historic Sites Catalogue

28. NO. OF STORIES N/A

29. BASEMENT? YES ( ) NO ( )
N/A

30. FOUNDATION MATERIAL
concrete

31. WALL CONSTRUCTION
Stone

32. ROOF TYPE AND MATERIAL
N/A

33. NO. OF BAYS FRONT N/A SIDE N/A

34. WALL TREATMENT
Carved

35. PLAN SHAPE column

36. CHANGES (EXPLAIN IN NO. 42) ADDITION ( ) ALTERED ( ) MOVED ( )

37. CONDITION
INTERIOR
EXTERIOR good

38. PRESERVATION UNDERWAY? YES ( ) NO (X)

39. ENDANGERED? YES ( ) NO (X)
BY WHAT?

40. VISIBLE FROM PUBLIC ROAD? YES (X) NO ( )

41. DISTANCE FROM AND FRONTAGE ON ROAD

42. FURTHER DESCRIPTION OF IMPORTANT FEATURES

This square column rests upon a square base and is inscribed on all 4 sides of both the column and base.

PHOTO MUST BE PROVIDED

43. HISTORY AND SIGNIFICANCE

The marker is on the spot of the entrenchments of the Battle of Glasgow and tells much of the early city history such as nameing the first City government, the date of surveying and then incorporating the town, etc. The Battle of Glasgow was the only engagement during the Civil War in Howard County that truly was a battle. It took place October 15, 1864 when General Sterling Price made his last raid into Missouri. Price ordered General John B. Clark to attack Glasgow. Clark had his own brigade of calvary, Marmaduke's brigade, Joe Shelby's forces and the men under S. L. Jackman--all told

44. DESCRIPTION OF ENVIRONMENT AND OUTBUILDINGS

The marker sits on the southwest corner of Third and Howard Streets, next to the Rectory of St. Mary's Catholic Church.

45. SOURCES OF INFORMATION

1. Smith and Gehrig. History of Howard and Chariton Counties, Mo.

46. PREPARED BY
M. McVicker & S. Korte

47. ORGANIZATION
GAP&HS

48. DATE 5/8/88

49. REVISION DATE(S)
-

RETURN THIS FORM WHEN COMPLETED TO: OFFICE OF HISTORIC PRESERVATION
P.O. BOX 176
JEFFERSON CITY, MISSOURI 65102
314-751-4096

* ADDITIONAL SPACE IS NEEDED, ATTACH SEPARATE SHEET(S) TO THIS FORM

75 Howard Battle Entrenchment Monument 51N 17W 17

43. 1700 men and 7 pieces of artillery. Glasgow was occupied by Chester Harding and the 43rd Regiment of Missouri Volunteers for the Union. These had made rifle pits along the crest of the highest ridges. The only one still in existence is the one on Price's Hill. At dawn the Confederates attacked. They disabled the steamer the Western Wind and set fire via the guns to City Hall. By 10 A.M. the Confederates were creeping into the town from all sides. At 1 P.M. it was all over with the Union garrison surrendering. This site was one of the entrenchments even though no visible signs remain of the ditches. Only the marker remains to show the spot.

The interesting part of the marker is that it is covered covered with all sorts of Glasgow facts and figures, very little of which is actually relevant to the Civil War Battle. Most of it, rather, gave the Town Fathers a chance to brag about their community.

45. Information on the marker
Missouri Historic Sites Catalogue


GLASGOW SURVEYED 1836
INCORPORATED 1845
NAMED FOR JAMES GLASGOW-A FDR
FIRST CITY GOVT-
MAYOR-H W SMITH
COUNCIL-
J S THOMSON-PRES
DR I P VAUGHAN
R P HANENKAMP
JESSE ARNOT
E BILLINGSLEY
J ZIMMERMAN
G R DAMERON
G D SIMPSON-SEC
PRESENT GOVT-
MAYOR-W L HANNAGA
COUNCIL-
E A WENGLER-PRES
J T HUGHES
ANDREW BLOCHER
W B NIVERT
ROBERT AMICK
B F STUCKEY
J H SCOTT
R E TURNER-SEC
PERCIVAL BIRCH-ATTY
EDW GANNON-MAR
MYRL WENGLER-TREAS
H J BORGES-ASSR
R L BLACET-ELECR ENG
C B MC ATEE DEPY MAR
L X VA UGHA -CY ENG
ST MARY'S CATHOLIC CHURCH FOUNDED IN 1886.
REV FATHER HENRY MEURS-FIRST PASTOR.
REV FATHER JOHN WAELTERMANN-PRESENT PASTOR.
NEW CHURCH TO BE COMPLETED IN 1912.

MISSOURI OFFICE OF HISTORIC PRESERVATION

ARCHITECTURAL/HISTORIC INVENTORY SURVEY FORM

1. NO. 74

2. COUNTY Howard

3. LOCATION OF NEGATIVES GAP&HS

4. PRESENT LOCAL NAME(S) OR DESIGNATION(S)
St. Mary's Flag Pole and Parking Lot

5. OTHER NAME(S)
Lewis College Area

6. SPECIFIC LEGAL LOCATION
TOWNSHIP 51N RANGE 17W SECTION 17
IF CITY OR TOWN, STREET ADDRESS
501 Third Street

7. CITY OR TOWN IF RURAL, VICINITY
Glasgow

8. DESCRIPTION OF LOCATION

9. COORDINATES UTM
LAT
LONG

10. SITE (X) STRUCTURE ( )
BUILDING ( ) OBJECT ( )

11. ON NATIONAL REGISTER? YES ( ) NO (X)

12. IS IT ELIGIBLE? YES ( ) NO (X)

13. PART OF ESTAB. HIST. DISTRICT? YES ( ) NO (X)

14. DISTRICT POTENTIAL? YES ( ) NO (X)

15. NAME OF ESTABLISHED DISTRICT
N/A

16. THEMATIC CATEGORY
Education

17. DATE(S) OR PERIOD
N/A

18. STYLE OR DESIGN
N/A

19. ARCHITECT OR ENGINEER
Unknown

20. CONTRACTOR OR BUILDER
Unknown

21. ORIGINAL USE, IF APPARENT
Flag pole

22. PRESENT USE
Flag pole

23. OWNERSHIP PUBLIC ( ) PRIVATE (X)

24. OWNER'S NAME AND ADDRESS IF KNOWN
St. Mary's School
Glasgow, MO 65254

25. OPEN TO PUBLIC? YES (X) NO ( )

26. LOCAL CONTACT PERSON OR ORGANIZATION
GAP&HS

27. OTHER SURVEYS IN WHICH INCLUDED
Missouri Historic Sites Catalogue

28. NO. OF STORIES N/A

29. BASEMENT? YES ( ) NO ( )
N/A

30. FOUNDATION MATERIAL
N/A

31. WALL CONSTRUCTION
N/A

32. ROOF TYPE AND MATERIAL
N/A

33. NO. OF BAYS FRONT N/A SIDE N/A

34. WALL TREATMENT
N/A

35. PLAN SHAPE N/A

36. CHANGES (EXPLAIN IN NO. 42) ADDITION ( ) ALTERED ( ) MOVED ( )

37. CONDITION
INTERIOR
EXTERIOR excellent

38. PRESERVATION UNDERWAY? YES (X) NO ( )

39. ENDANGERED? BY WHAT? YES ( ) NO (X)

40. VISIBLE FROM PUBLIC ROAD? YES (X) NO ( )

41. DISTANCE FROM AND FRONTAGE ON ROAD

42. FURTHER DESCRIPTION OF IMPORTANT FEATURES

This site is mentioned because of the historical association. The flagpole sits at the southwest corner of the block with a parking lot of asphalt surrounded by a chain link fence immediately adjacent . The ground slopes sharply to the north of the flag pole and there is a concrete retaining wall to help keep the lot level.

PHOTO MUST BE PROVIDED

43. HISTORY AND SIGNIFICANCE

This site is being included in this survey because of its association with Lewis College even though the buildings which occupied this block are now all demolished. Even so, this institution was so important to Glasgow that not to reference it in this type of survey would be a mistake. In 1869 Lewis College acquired the two story building on the southeast corner of Market and Third Streets. The structure had been used as the IOOF Lodge on the ground floor and the second floor houses the Glasgow Female Seminary. The 1883 History of Howard and Cooper Counties, Missouri on pages 228-234 gives the

44. DESCRIPTION OF ENVIRONMENT AND OUTBUILDINGS

The area is now a parking lot.

45. SOURCES OF INFORMATION

1. 1885-1935 Sanborn Maps

46. PREPARED BY
M. McVicker & S. Korte

47. ORGANIZATION
GAP&HS

48. DATE 5/8/88

49. REVISION DATE(S) -

RETURN THIS FORM WHEN COMPLETED TO: OFFICE OF HISTORIC PRESERVATION
P.O. BOX 176
JEFFERSON CITY, MISSOURI 65102
PH. 314-751-4096

IF ADDITIONAL SPACE IS NEEDED, ATTACH SEPARATE SHEET(S) TO THIS FORM

74 Howard St. Mary's Flag Pole Lewis College Area 51N 17W 17

43. history of this school in great detail. Briefly, Benjamin and James Lewis had planned for such an institution for many years, but even though the brothers were financially well off they lacked the necessary capital for actually undertaking such a project. Then came the War Between the States and the brothers and their families sides with the Union. Being devout Methodists, they were unable to support the local Methodist Episcopal Church, South because of its official stance on slavery and accordingly, they helped form a new church, the Methodist Episcopal Church. This particular denomination disapproved of slavery. They purchased a church across the street on the northeast corner of Third and Market and established a school in the basement which was called Lewis high school. In 1866 Benjamin Lewis died from injuries received in the war and a carbuncle on his neck. His will directed $10,000 for a library in Glasgow under the control of the Methodist Episcopal Church. He evidently also had proposed money for a future college, but died before this could be put into effect. His brother, his son-Benjamin Lewis Jr. and his widow, Eleanor Turner Lewis (daughter of Talton and Sarah Earickson Turner) gave $26,000 to build the Lewis Library across the street and Lewis College was opened in October 1857. In 1869 the now demolished building on this block was purchased and the college used it until it moved north of the city in 1882. The college closed in 1891.

45. 1883 History of Howard and Cooper Counties, Missouri
Smith and Gehrig. History of Howard and Chariton Counties, Missouri
Missouri Historic Sites Catalogue
Records at Lewis Library, Glasgow
Paper by Anna Mae Birch, in State Historical Files
Notes of Dean E. P. Puckett in GAP&HS files



MISSOURI OFFICE OF HISTORIC PRESERVATION

ARCHITECTURAL/HISTORIC INVENTORY SURVEY FORM

1. NO. 73

2. COUNTY Howard

3. LOCATION OF NEGATIVES GAP&HS

4. PRESENT LOCAL NAME(S) OR DESIGNATION(S) St. Mary's School

5. OTHER NAME(S)

6. SPECIFIC LEGAL LOCATION TOWNSHIP 51N RANGE 17W SECTION 17
IF CITY OR TOWN, STREET ADDRESS 501 Third Street

7. CITY OR TOWN IF RURAL, VICINITY Glasgow

8. DESCRIPTION OF LOCATION

9. COORDINATES UTM
LAT
LONG

10. SITE ( ) STRUCTURE ( )
BUILDING (X) OBJECT ( )

11. ON NATIONAL REGISTER? YES ( ) NO (X)

12. IS IT ELIGIBLE? YES ( ) NO (X)

13. PART OF ESTAB. HIST. DISTRICT? YES ( ) NO (X)

14. DISTRICT POTENTIAL? YES (X) NO ( )

15. NAME OF ESTABLISHED DISTRICT N/A

16. THEMATIC CATEGORY Education

17. DATE(S) OR PERIOD 1910-1922

18. STYLE OR DESIGN Neo-Gothic

19. ARCHITECT OR ENGINEER Unknown

20. CONTRACTOR OR BUILDER Unknown

21. ORIGINAL USE, IF APPARENT School

22. PRESENT USE School

23. OWNERSHIP PUBLIC ( ) PRIVATE (X)

24. OWNER'S NAME AND ADDRESS IF KNOWN
St. Marys School
Glasgow, MO 65254

25. OPEN TO PUBLIC? YES (X) NO ( )

26. LOCAL CONTACT PERSON OR ORGANIZATION GAP&HS

27. OTHER SURVEYS IN WHICH INCLUDED
1975 art history class survey, filed at SOHP

28. NO. OF STORIES 2

29. BASEMENT? YES (X) NO ( )

30. FOUNDATION MATERIAL brick

31. WALL CONSTRUCTION brick

32. ROOF TYPE AND MATERIAL flat-tar?

33. NO. OF BAYS FRONT 8 · SIDE 2

34. WALL TREATMENT common bond

35. PLAN SHAPE irregular

36. CHANGES (EXPLAIN IN NO. 42) ADDITION ( ) ALTERED (X) MOVED ( )

37. CONDITION INTERIOR _____ EXTERIOR excellent

38. PRESERVATION UNDERWAY? YES (X) NO ( )

39. ENDANGERED? BY WHAT? YES ( ) NO (X)

40. VISIBLE FROM PUBLIC ROAD? YES (X) NO ( )

41. DISTANCE FROM AND FRONTAGE ON ROAD

42. FURTHER DESCRIPTION OF IMPORTANT FEATURES

This Neo-Gothic building has a front entrance projecting out from the rest of the main block. It ends in an abbreviated parapet set with concrete and stone. In the middle is the name of the school carved in stone. The front entrance is modeled after a church door with a high Gothic arch and concrete edgings. The Gothic arched window is filled with plain glass done in geometric patterning reminiscent

PHOTO MUST BE PROVIDED

43. HISTORY AND SIGNIFICANCE

There was a church on the site from 1866 that was remodeled as a school in 1907 and a new church built half a block down the street. The present school is from kindergarten through eighth grade and provides an education for many of the Glasgow children. The interior is modern with a lunchroom and kitchen in the basement. The building is a good example of how a historic structure can be re-conditioned and continue in use.

44. DESCRIPTION OF ENVIRONMENT AND OUTBUILDINGS

The school occupies the site of the former Catholic church. All the buildings behind have been removed for a playground. The school is also on a ridge with the ground falling away behind.

45. SOURCES OF INFORMATION
1. 1910 & 1922 Sanborn Maps

46. PREPARED BY M. McVicker & S. Korte

47. ORGANIZATION GAP&HS

48. DATE 5/8/88

49. REVISION DATE(S) -

RETURN THIS FORM WHEN COMPLETED TO: OFFICE OF HISTORIC PRESERVATION
P.O. BOX 176
JEFFERSON CITY, MISSOURI 65102
PH 314-751-4096

IF ADDITIONAL SPACE IS NEEDED, ATTACH SEPARATE SHEET(S) TO THIS FORM

73 Howard St. Mary's School 51N 17W 17

42. of a Medieval European cathedral. An angel tops the entrance arch. Designed as a school, the basement windows are larger than standard and there is a stone stringcourse running immediately to the top of the basement windows. An addition is attached to the right (north) elevation. It blends nicely with the main original block of the school. Quoins of stone or concrete are on the upper corners of the building.



MISSOURI OFFICE OF HISTORIC PRESERVATION

ARCHITECTURAL/HISTORIC INVENTORY SURVEY FORM

1. NO.
72

2. COUNTY
Howard

3. LOCATION OF NEGATIVES
GAP&HS

4. PRESENT LOCAL NAME(S) OR DESIGNATION(S)
Flashpoler Residence

5. OTHER NAME(S)

6. SPECIFIC LEGAL LOCATION
TOWNSHIP 51N RANGE 17W SECTION 17
IF CITY OR TOWN, STREET ADDRESS
515 Third Street

7. CITY OR TOWN IF RURAL, VICINITY
Glasgow

8. DESCRIPTION OF LOCATION

9. COORDINATES UTM
LAT
LONG

10. SITE ( ) STRUCTURE ( )
BUILDING (X) OBJECT ( )

11. ON NATIONAL REGISTER? YES ( ) NO (X)

12. IS IT ELIGIBLE? YES ( ) NO (X)

13. PART OF ESTAB. HIST. DISTRICT? YES ( ) NO (X)

14. DISTRICT POTENTIAL? YES (X) NO ( )

15. NAME OF ESTABLISHED DISTRICT
N/A

16. THEMATIC CATEGORY
Victorian Vernacular

17. DATE(S) OR PERIOD
1900-1910

18. STYLE OR DESIGN
Vernacular/Queen Anne

19. ARCHITECT OR ENGINEER
Unknown

20. CONTRACTOR OR BUILDER
Unknown

21. ORIGINAL USE, IF APPARENT
House

22. PRESENT USE
House

23. OWNERSHIP PUBLIC ( ) PRIVATE (X)

24. OWNER'S NAME AND ADDRESS IF KNOWN
Bob Flashpoler
515 Third St.-Glasgow, MO 65254

25. OPEN TO PUBLIC? YES ( ) NO (X)

26. LOCAL CONTACT PERSON OR ORGANIZATION
GAP&HS

27. OTHER SURVEYS IN WHICH INCLUDED
1975 art history class survey, filed at SOHP

28. NO. OF STORIES 1

29. BASEMENT? YES (X) NO ( )

30. FOUNDATION MATERIAL
concrete

31. WALL CONSTRUCTION
brick & rusticated conc

32. ROOF TYPE AND MATERIAL
Standing seam metal/gable cross

33. NO. OF BAYS
FRONT 2 SIDE 4

34. WALL TREATMENT
common bond

35. PLAN SHAPE irregular

36. CHANGES (EXPLAIN IN NO. 42) ADDITION (X) ALTERED ( ) MOVED ( )

37. CONDITION
INTERIOR
EXTERIOR excellent

38. PRESERVATION UNDERWAY? YES (X) NO ( )

39. ENDANGERED? BY WHAT? YES ( ) NO (X)

40. VISIBLE FROM PUBLIC ROAD? YES (X) NO ( )

41. DISTANCE FROM AND FRONTAGE ON ROAD

42. FURTHER DESCRIPTION OF IMPORTANT FEATURES

This vernacular cottage featuresa front bay window of rusticated concrete and a flat roof. This rustication evidently is original as it shows on the Sanborn Map from the time of construction, but the visual effect is that of an addition as the rest of the house is red common bond brick. A wrap around porch runs down the right (north) elevation and the front half of the front facade next to

PHOTO MUST BE PROVIDED

43. HISTORY AND SIGNIFICANCE

This is a typical house constructed in Glasgow from 1900 to 1910. The Sanborn Maps prove it was built during this decade although visually it would seem to date approximately 20 years earlier.

44. DESCRIPTION OF ENVIRONMENT AND OUTBUILDINGS

The house sits alone on the lot.

45. SOURCES OF INFORMATION
1. 1900 & 1910 Sanborn Maps

46. PREPARED BY
M. McVicker & S. Konte

47. ORGANIZATION
GAP&HS

48. DATE 5/8/88

49. REVISION DATE(S) -

RETURN THIS FORM WHEN COMPLETED TO: OFFICE OF HISTORIC PRESERVATION
P.O. BOX 176
JEFFERSON CITY, MISSOURI 65102
PH. 314-751-4096

IF ADDITIONAL SPACE IS NEEDED, ATTACH SEPARATE SHEET(S) TO THIS FORM

72 Howard Flashpoler Residence 51N 17W 17

42. the bay window. The front door still contains a transom. The windows are all 2 sahs with 1 glass pane per sash. In ther rear an addition has been added of frame filling in a back porch area. The brick porch pillar remains in place. Two chimneys pierce the roof in the side and rear gables.



MISSOURI OFFICE OF HISTORIC PRESERVATION
ARCHITECTURAL/HISTORIC INVENTORY SURVEY FORM

1. NO. 71

2. COUNTY: Howard

LOCATION OF NEGATIVES: GAP&HS

4. PRESENT LOCAL NAME(S) OR DESIGNATION(S): Jones Residence

5. OTHER NAME(S):

SPECIFIC LEGAL LOCATION — TOWNSHIP 51N RANGE 17W SECTION 17

IF CITY OR TOWN, STREET ADDRESS: 614 Third Street

CITY OR TOWN: Glasgow — IF RURAL, VICINITY:

6. DESCRIPTION OF LOCATION

COORDINATES — UTM
LAT
LONG

7. SITE ( ) STRUCTURE ( )
BUILDING (X) OBJECT ( )

8. ON NATIONAL REGISTER? YES ( ) NO (X)

12. IS IT ELIGIBLE? YES ( ) NO (X)

13. PART OF ESTAB. HIST. DISTRICT? YES ( ) NO (X)

14. DISTRICT POTENTIAL? YES ( ) NO (X)

15. NAME OF ESTABLISHED DISTRICT: N/A

16. THEMATIC CATEGORY: Missouri Vernacular

17. DATE(S) OR PERIOD: Last half of 19th century

18. STYLE OR DESIGN: Vernacular

19. ARCHITECT OR ENGINEER: Unknown

20. CONTRACTOR OR BUILDER: Unknown

21. ORIGINAL USE, IF APPARENT: House

22. PRESENT USE: House

23. OWNERSHIP — PUBLIC ( ) PRIVATE (X)

24. OWNER'S NAME AND ADDRESS IF KNOWN:
Mrs. Ethel Jones
614 Third Street
Glasgow, MO 65254

25. OPEN TO PUBLIC? YES ( ) NO (X)

26. LOCAL CONTACT PERSON OR ORGANIZATION: GAP&HS

27. OTHER SURVEYS IN WHICH INCLUDED: None

28. NO. OF STORIES: 1

29. BASEMENT? YES ( ) NO (X)

30. FOUNDATION MATERIAL: Brick

31. WALL CONSTRUCTION: Frame

32. ROOF TYPE AND MATERIAL: Asphalt Shingles

33. NO. OF BAYS — FRONT 3 SIDE 4

34. WALL TREATMENT: Siding

35. PLAN SHAPE: Irregular

36. CHANGES (EXPLAIN IN NO. 42) — ADDITION (X) ALTERED (X) MOVED ( )

37. CONDITION — INTERIOR: ____ EXTERIOR: poor

38. PRESERVATION UNDERWAY? YES ( ) NO (X)

39. ENDANGERED? YES (X) NO ( )
BY WHAT? neglect

40. VISIBLE FROM PUBLIC ROAD? YES (X) NO ( )

41. DISTANCE FROM AND FRONTAGE ON ROAD:

42. FURTHER DESCRIPTION OF IMPORTANT FEATURES
This very vernacular house is a perfect example of many types of architecture. The back lean to does not match the main block of the house. New windows have been put in the front facade. The siding and modern porch almost obscure any original fabric so that dating can only be guessed by the roofline and overall dimensions.

PHOTO MUST BE PROVIDED

43. HISTORY AND SIGNIFICANCE
This is a home in what was originally the segregated portion of town. The pieces used in this house may have been recycled from other structures town down in the more prosperous sections of town.

44. DESCRIPTION OF ENVIRONMENT AND OUTBUILDINGS
There are no outbuildings.

45. SOURCES OF INFORMATION

46. PREPARED BY: M. McVicker & S. Korte

47. ORGANIZATION: GAP&HS

48. DATE: 2/10/88

49. REVISION DATE(S): -

RETURN THIS FORM WHEN COMPLETED TO: OFFICE OF HISTORIC PRESERVATION
P.O. BOX 176
JEFFERSON CITY, MISSOURI 65102
PH. 314-751-4096

IF ADDITIONAL SPACE IS NEEDED, ATTACH SHEET(S) TO THIS FORM

4. PRESENT LOCAL NAME(S) OR DESIGNATION(S): Jones Residence
5. OTHER NAME(S)
2. COUNTY: Howard
6. TOWNSHIP: 51N
RANGE: 17W
SECTION: 17


614

MISSOURI OFFICE OF HISTORIC PRESERVATION

ARCHITECTURAL/HISTORIC INVENTORY SURVEY FORM

1. NO.
70

2. COUNTY
Howard

3. LOCATION OF NEGATIVES
GAP&HS

4. PRESENT LOCAL NAME(S) OR DESIGNATION(S)
Gibbs Residence

5. OTHER NAME(S)
Horace Smith House

6. SPECIFIC LEGAL LOCATION
TOWNSHIP 51N RANGE 17W SECTION 17
IF CITY OR TOWN, STREET ADDRESS
801 Third Street

7. CITY OR TOWN IF RURAL, VICINITY
Glasgow

8. DESCRIPTION OF LOCATION

9. COORDINATES UTM
LAT
LONG

10. SITE ( ) STRUCTURE ( )
BUILDING (X) OBJECT ( )

11. ON NATIONAL REGISTER? YES ( ) NO (X)

12. IS IT ELIGIBLE? YES ( ) NO (X)

13. PART OF ESTAB. HIST. DISTRICT? YES ( ) NO (X)

14. DISTRICT POTENTIAL? YES (X) NO ( )

15. NAME OF ESTABLISHED DISTRICT
N/A

16. THEMATIC CATEGORY
Victorian Vernacular

17. DATE(S) OR PERIOD
1870-1890

18. STYLE OR DESIGN
Vernacular

19. ARCHITECT OR ENGINEER
Unknown

20. CONTRACTOR OR BUILDER
Unknown

21. ORIGINAL USE, IF APPARENT
House

22. PRESENT USE
House

23. OWNERSHIP PUBLIC ( ) PRIVATE (X)

24. OWNER'S NAME AND ADDRESS IF KNOWN
Mrs. Fmma Gibbs
801 Third St.-Glasgow, MO 65254

25. OPEN TO PUBLIC? YES ( ) NO (X)

26. LOCAL CONTACT PERSON OR ORGANIZATION
GAP&HS

27. OTHER SURVEYS IN WHICH INCLUDED
1975 art history class survey, filed at SOHP

28. NO. OF STORIES 1

29. BASEMENT? YES (X) NO ( )

30. FOUNDATION MATERIAL
brick

31. WALL CONSTRUCTION
brick

32. ROOF TYPE AND MATERIAL
standing seam metal/gable

33. NO. OF BAYS
FRONT 5 SIDE 2

34. WALL TREATMENT
common bond

35. PLAN SHAPE cruciform

36. CHANGES (EXPLAIN IN NO. 42) ADDITION (X) ALTERED (X) MOVED ( )

37. CONDITION
INTERIOR
EXTERIOR good

38. PRESERVATION UNDERWAY? YES (X) NO ( )

39. ENDANGERED? BY WHAT? YES ( ) NO (X)

40. VISIBLE FROM PUBLIC ROAD? YES (X) NO ( )

41. DISTANCE FROM AND FRONTAGE ON ROAD

42. FURTHER DESCRIPTION OF IMPORTANT FEATURES

This vernacular brick home contains elements of several styles. The 5 bay front facade is typical of the houses in the Boonslick area and shows the vernacular roots. There us a front porch entered from the south end which leads to a door at the middle of the building. An extension of the main block projects out either direction to form a cruciform shape plan. The standing seam metal

PHOTO MUST BE PROVIDED

43. HISTORY AND SIGNIFICANCE

The parents of the present owner bought the house in the 1930's. It is a charming cottage and anchors a historic section of Third and Saline Streets. The corner lot running adjacent to the main highway to the north provides an excellent view of the structure.

44. DESCRIPTION OF ENVIRONMENT AND OUTBUILDINGS

There is a stone retaining wall to the south of the house. A driveway also runs by the house.

45. SOURCES OF INFORMATION

1. Dated on basis of other houses in Glasgow

46. PREPARED BY
M. McVicker & S. Korte

47. ORGANIZATION
GAP&HS

48. DATE
5/8/88

49. REVISION DATE(S)
-

RETURN THIS FORM WHEN COMPLETED TO: OFFICE OF HISTORIC PRESERVATION
P.O. BOX 176
JEFFERSON CITY, MISSOURI 65102

IF ADDITIONAL SPACE IS NEEDED, ATTACH SEPARATE SHEET(S) TO THIS FORM

Gibbs Residence
Horace Smith House
51N 17W

42. contains a lovely bargeboard reminiscent of the Gothic Revival era. The bargeboard ends with a teardrop pendant in the gable. A basement runs under the main block of the house. On the west is a frame addition with a lean to roof. All the windows are modern replacements, but the window openings still retain the Italianate arches so characteristic of that style. A chimney rises in the cross gable area in the center of the cruciform.



MISSOURI OFFICE OF HISTORIC PRESERVATION

ARCHITECTURAL/HISTORIC INVENTORY SURVEY FORM

1. NO. 113

2. COUNTY Howard

3. LOCATION OF NEGATIVES GAP & HS

4. PRESENT LOCAL NAME(S) OR DESIGNATION(S) Old Yaeger Residence

5. OTHER NAME(S)

6. SPECIFIC LEGAL LOCATION TOWNSHIP 51N RANGE 17W SECTION 17

IF CITY OR TOWN, STREET ADDRESS 221 Fourth

7. CITY OR TOWN IF RURAL, VICINITY Glasgow

8. DESCRIPTION OF LOCATION

9. COORDINATES UTM

LAT

LONG

10. SITE ( ) STRUCTURE ( )
BUILDING (x) OBJECT (x)

11. ON NATIONAL REGISTER? YES ( ) NO (x)

12. IS IT ELIGIBLE? YES ( ) NO (x)

13. PART OF ESTAB. HIST. DISTRICT? YES ( ) NO (x)

14. DISTRICT POTENTIAL? YES (x) NO ( )

15. NAME OF ESTABLISHED DISTRICT N/A

16. THEMATIC CATEGORY Missouri Vernacular

17. DATE(S) OR PERIOD 1922-1935

18. STYLE OR DESIGN Vernacular

19. ARCHITECT OR ENGINEER Unknown

20. CONTRACTOR OR BUILDER Unknown

21. ORIGINAL USE, IF APPARENT House

22. PRESENT USE House

23. OWNERSHIP PUBLIC ( ) PRIVATE (x)

24. OWNER'S NAME AND ADDRESS IF KNOWN Recently sold occupied by Harold Johnson

25. OPEN TO PUBLIC? YES ( ) NO (x)

26. LOCAL CONTACT PERSON OR ORGANIZATION GAP&HS

27. OTHER SURVEYS IN WHICH INCLUDED None

28. NO. OF STORIES 1

29. BASEMENT? YES (x) NO ( )

30. FOUNDATION MATERIAL Concrete

31. WALL CONSTRUCTION Frame

32. ROOF TYPE AND MATERIAL high hip Asphalt Shingle

33. NO. OF BAYS FRONT 3 · SIDE 2

34. WALL TREATMENT Siding--asbestos

35. PLAN SHAPE Square

36. CHANGES (EXPLAIN IN NO. 42) ADDITION ( ) ALTERED (x) MOVED ( )

37. CONDITION INTERIOR _____ EXTERIOR fair

38. PRESERVATION UNDERWAY? YES ( ) NO (x)

39. ENDANGERED? BY WHAT? YES ( ) NO (x)

40. VISIBLE FROM PUBLIC ROAD? YES (x) NO ( )

41. DISTANCE FROM AND FRONTAGE ON ROAD circa 20' & 40'

42. FURTHER DESCRIPTION OF IMPORTANT FEATURES

This square vernacular house hasan enclosed front porch with a small pediment exposed above the modern enclosure. An awning extends over the entrance. A lean to roof joins the porch to the main block of the house. Awnings are over the side windows as well. A basement is visible from the left (south) elevation. Little integrity remains in this structure.

PHOTO MUST BE PROVIDED

43. HISTORY AND SIGNIFICANCE

This is a typical vernacular house like many constructed all over Glasgow. It has been altered a great deal.

44. DESCRIPTION OF ENVIRONMENT AND OUTBUILDINGS

The house sits alone on the lot.

45. SOURCES OF INFORMATION

1. 1922-1935 Sanborn Maps

46. PREPARED BY M McVickers & S Korte

47. ORGANIZATION GAP & HS

48. DATE 2/10/88

49. REVISION DATE(S) -

RETURN THIS FORM WHEN COMPLETED TO: OFFICE OF HISTORIC PRESERVATION
P.O. BOX 176
JEFFERSON CITY, MISSOURI 65102
314-751-4096

IF ADDITIONAL SPACE IS NEEDED, ATTACH SEPARATE SHEET(S) TO THIS FORM

113 Howard 221 Fourth 51 N 17W 17



MISSOURI OFFICE OF HISTORIC PRESERVATION

ARCHITECTURAL/HISTORIC INVENTORY SURVEY FORM

1. NO. 112

2. COUNTY Howard

3. LOCATION OF NEGATIVES GAP&HS

4. PRESENT LOCAL NAME(S) OR DESIGNATION(S)
Neville Residence

5. OTHER NAME(S)

6. SPECIFIC LEGAL LOCATION TOWNSHIP 51N RANGE 17W SECTION 17
IF CITY OR TOWN, STREET ADDRESS
223 Fourth Street

7. CITY OR TOWN IF RURAL, VICINITY
Glasgow

8. DESCRIPTION OF LOCATION

9. COORDINATES UTM
LAT
LONG

10. SITE ( ) STRUCTURE ( )
BUILDING (X) OBJECT ( )

11. ON NATIONAL REGISTER? YES ( ) NO (X)

12. IS IT ELIGIBLE? YES ( ) NO (X)

13. PART OF ESTAB. HIST. DISTRICT? YES ( ) NO (X)

14. DISTRICT POTENTIAL? YES (X) NO ( )

15. NAME OF ESTABLISHED DISTRICT
N/A

16. THEMATIC CATEGORY
Missouri Vernacular

17. DATE(S) OR PERIOD
Before 1900

18. STYLE OR DESIGN
Unknown

19. ARCHITECT OR ENGINEER
Unknown

20. CONTRACTOR OR BUILDER
Unknown

21. ORIGINAL USE, IF APPARENT
House

22. PRESENT USE
House

23. OWNERSHIP PUBLIC ( ) PRIVATE (X)

24. OWNER'S NAME AND ADDRESS IF KNOWN
Larry Neville
223 Fourth St.-Glasgow, MO 6525

25. OPEN TO PUBLIC? YES ( ) NO (X)

26. LOCAL CONTACT PERSON OR ORGANIZATION
GAP&HS

27. OTHER SURVEYS IN WHICH INCLUDED
None

28. NO. OF STORIES 1

29. BASEMENT? YES ( ) NO (X)

30. FOUNDATION MATERIAL
concrete

31. WALL CONSTRUCTION
frame

32. ROOF TYPE AND MATERIAL
standing seam metal/gable

33. NO. OF BAYS FRONT 3 SIDE 3

34. WALL TREATMENT
aluminim siding

35. PLAN SHAPE L

36. CHANGES (EXPLAIN IN NO. 42) ADDITION ( ) ALTERED (X) MOVED ( )

37. CONDITION
INTERIOR
EXTERIOR fair

38. PRESERVATION UNDERWAY? YES (X) NO ( )

39. ENDANGERED? BY WHAT? YES ( ) NO (X)

40. VISIBLE FROM PUBLIC ROAD? YES (X) NO ( )

41. DISTANCE FROM AND FRONTAGE ON ROAD

42. FURTHER DESCRIPTION OF IMPORTANT FEATURES

Most of the original fabric is covered although the roof is still in place. The front entrance porch features a gabled roof with a lean to or saltbox roofline on the right (north). Wrought iron columns support this structure. Awnings cover the front 2 windows. A chimney is located at the end of the left (south) elevation. The modern porch is enclosed with a metal green see through roof.

PHOTO MUST BE PROVIDED

43. HISTORY AND SIGNIFICANCE

This house does appear on the Sanborn Maps and thus is very useful id dating other Glasgow buildings.

44. DESCRIPTION OF ENVIRONMENT AND OUTBUILDINGS

A garage with a metal roof and back addition is behind the house. It contains integrity and appears to be in good repair.

45. SOURCES OF INFORMATION

1. 1900 Sanborn Map

46. PREPARED BY
M. McVicker & S. K rte

47. ORGANIZATION
GAP&HS

48. DATE 5/8/88

49. REVISION DATE(S) -

RETURN THIS FORM WHEN COMPLETED TO: OFFICE OF HISTORIC PRESERVATION
P.O. BOX 176
JEFFERSON CITY, MISSOURI 65102

IF ADDITIONAL SPACE IS NEEDED, ATTACH SEPARATE SHEET(S) TO THIS FORM

112 Howard Neville Residence 51N 17W 17

42. The original rear porch is then enclosed under the gabled rear roof.


4 TH

MISSOURI OFFICE OF HISTORIC PRESERVATION

ARCHITECTURAL/HISTORIC INVENTORY SURVEY FORM

1. NO. 111

2. COUNTY Howard

3. LOCATION OF NEGATIVES GAP&HS

4. PRESENT LOCAL NAME(S) OR DESIGNATION(S) Thies Residence

5. OTHER NAME(S)

6. SPECIFIC LEGAL LOCATION TOWNSHIP 51N RANGE 17W SECTION 17
IF CITY OR TOWN, STREET ADDRESS 301 Fourth Street

7. CITY OR TOWN IF RURAL, VICINITY Glasgow

8. DESCRIPTION OF LOCATION

9. COORDINATES UTM LAT LONG

10. SITE ( ) STRUCTURE ( ) BUILDING (x) OBJECT ( )

11. ON NATIONAL REGISTER? YES ( ) NO (x)

12. IS IT ELIGIBLE? YES ( ) NO (x)

13. PART OF ESTAB. HIST. DISTRICT? YES ( ) NO (x)

14. DISTRICT POTENTIAL? YES (x) NO ( )

15. NAME OF ESTABLISHED DISTRICT N/A

16. THEMATIC CATEGORY Missouri Vernacular

17. DATE(S) OR PERIOD 1900-1910

18. STYLE OR DESIGN Vernacular

19. ARCHITECT OR ENGINEER Unknown

20. CONTRACTOR OR BUILDER Unknown

21. ORIGINAL USE, IF APPARENT House

22. PRESENT USE House

23. OWNERSHIP PUBLIC ( ) PRIVATE (x)

24. OWNER'S NAME AND ADDRESS IF KNOWN
Elizabeth Thies
301 Fourth Street-Glasgow, MO65254

25. OPEN TO PUBLIC? YES ( ) NO (x)

26. LOCAL CONTACT PERSON OR ORGANIZATION GAP&HS

27. OTHER SURVEYS IN WHICH INCLUDED None

28. NO. OF STORIES 1

29. BASEMENT? YES (X) NO ( )

30. FOUNDATION MATERIAL concrete

31. WALL CONSTRUCTION Frame

32. ROOF TYPE AND MATERIAL asphalt shingle/cross

33. NO. OF BAYS FRONT 2 SIDE 3 geble

34. WALL TREATMENT vinyl siding

35. PLAN SHAPE irregular

36. CHANGES (EXPLAIN IN NO. 42) ADDITION (X) ALTERED (X) MOVED ( )

37. CONDITION INTERIOR ____ EXTERIOR fair

38. PRESERVATION UNDERWAY? YES (X) NO ( )

39. ENDANGERED? BY WHAT? YES ( ) NO (X)

40. VISIBLE FROM PUBLIC ROAD? YES (x) NO ( )

41. DISTANCE FROM AND FRONTAGE ON ROAD

42. FURTHER DESCRIPTION OF IMPORTANT FEATURES

This frame house features several additions. The front facade is really the dise and has a porch that extends along the right half with a gable roof, posts and wooden railing. Latticework runs under this porch which is held in place by concrete. Awnings are over the two windows on the new front which is also the side. There

PHOTO MUST BE PROVIDED

43. HISTORY AND SIGNIFICANCE

This house is a good example of a house that has had several additions.

44. DESCRIPTION OF ENVIRONMENT AND OUTBUILDINGS

There is a single car garage of frame right behind the house.

45. SOURCES OF INFORMATION

1. 1885-1935 Sanborn Maps

46. PREPARED BY M. McVicker & S. Korte

47. ORGANIZATION TAP&HS

48. DATE 5/8/88

49. REVISION DATE(S) -

RETURN THIS FORM WHEN COMPLETED TO: OFFICE OF HISTORIC PRESERVATION P.O. BOX 176 JEFFERSON CITY, MISSOURI 65102 PH. 314-751-4096

IF ADDITIONAL SPACE IS NEEDED, ATTACH SEPARATE SHEET(S) TO THIS FORM

1. NO 111
2. COUNTY Howard
4. PRESENT LOCAL NAME(S) OR DESIGNATION(S) Thies Residence
5. OTHER NAME(S)
6. TOWNSHIP 51N
RANGE 17W
SECTION 17

42. are two frame additions which feature gable roofs in the first and a lean to roof in the second with an abbreviated basement door with a hip roof over it. Since the Sanborn Map shows an earlier L shaped house on this lot and since the basement door is peculiarly situated, perhaps part of the older house foundation was incorporated into this building.



MISSOURI OFFICE OF HISTORIC PRESERVATION
ARCHITECTURAL/HISTORIC INVENTORY SURVEY FORM

1. NO. 110

2. COUNTY Howard

3. LOCATION OF NEGATIVES GAP & HS

4. PRESENT LOCAL NAME(S) OR DESIGNATION(S) Dennis Haskamp Residence

5. OTHER NAME(S)

6. SPECIFIC LEGAL LOCATION TOWNSHIP 51N RANGE 17W SECTION 17

IF CITY OR TOWN, STREET ADDRESS 413 Fourth

7. CITY OR TOWN Glasgow IF RURAL, VICINITY

8. DESCRIPTION OF LOCATION

9. COORDINATES UTM
LAT
LONG

10. SITE ( ) STRUCTURE ( )
BUILDING (X) OBJECT ( )

11. ON NATIONAL REGISTER? YES ( ) NO (X)

12. IS IT ELIGIBLE? YES ( ) NO (X)

13. PART OF ESTAB. HIST. DISTRICT? YES ( ) NO (X)

14. DISTRICT POTENTIAL? YES (X) NO ( )

15. NAME OF ESTABLISHED DISTRICT N/A

16. THEMATIC CATEGORY Missouri Vernacular

17. DATE(S) OR PERIOD 1922-1935

18. STYLE OR DESIGN Vernacular

19. ARCHITECT OR ENGINEER Unknown

20. CONTRACTOR OR BUILDER Unknown

21. ORIGINAL USE, IF APPARENT House

22. PRESENT USE House

23. OWNERSHIP PUBLIC ( ) PRIVATE (X)

24. OWNER'S NAME AND ADDRESS IF KNOWN
Dennis Haskamp
413 Fourth St., Glasgow, MO

25. OPEN TO PUBLIC? YES ( ) NO (X)

26. LOCAL CONTACT PERSON OR ORGANIZATION GAP&HS

27. OTHER SURVEYS IN WHICH INCLUDED
1975 Art History Class SUrvey filed at SOHP

28. NO. OF STORIES 1

29. BASEMENT? YES (X) NO ( )

30. FOUNDATION MATERIAL Concrete

31. WALL CONSTRUCTION Frame

32. ROOF TYPE AND MATERIAL high hip Asphalt shingle

33. NO. OF BAYS FRONT 3 · SIDE 3

34. WALL TREATMENT clapboard

35. PLAN SHAPE square

36. CHANGES (EXPLAIN IN NO. 42) ADDITION (X) ALTERED ( ) MOVED ( )

37. CONDITION INTERIOR _____ EXTERIOR good

38. PRESERVATION UNDERWAY? YES (X) NO ( )

39. ENDANGERED? BY WHAT? YES ( ) NO (X)

40. VISIBLE FROM PUBLIC ROAD? YES (X) NO ( )

41. DISTANCE FROM AND FRONTAGE ON ROAD

42. FURTHER DESCRIPTION OF IMPORTANT FEATURES

This square house faces east and features a Colonial Revival entrance with an arched hood/pediment area over the entrance. Two Tuscan columns are on each side supporting the arch. Awnings project from the front right windows and shutters are in place on the front facade. The porch contains a wrought iron railing. To the right rear elevation is a single car carport with a garage behind.

PHOTO MUST BE PROVIDED

43. HISTORY AND SIGNIFICANCE

This house is especially useful in dating other buildings in Glasgow since it is on the Sanborn Maps.

44. DESCRIPTION OF ENVIRONMENT AND OUTBUILDINGS

This is a quiet residential area.

45. SOURCES OF INFORMATION

1922 Sanborn map & 1935 Sanborn Map

46. PREPARED BY M.McVickers & S Korte

47. ORGANIZATION GAP & HS

48. DATE 2/10/88 49. REVISION DATE(S) -

RETURN THIS FORM WHEN COMPLETED TO: OFFICE OF HISTORIC PRESERVATION
P.O. BOX 176
JEFFERSON CITY, MISSOURI 65102

* ADDITIONAL SPACE IS NEEDED, ATTACH SEPARATE SHEET(S) TO THIS FORM

110 Howard Dennis Haskamp 51N 17W 17



MISSOURI OFFICE OF HISTORIC PRESERVATION

ARCHITECTURAL/HISTORIC INVENTORY SURVEY FORM

1. NO.
109

2. COUNTY
Howard

3. LOCATION OF NEGATIVES
GAP & HS

4. PRESENT LOCAL NAME(S) OR DESIGNATION(S)
Robert Flaspohler Residence

5. OTHER NAME(S)

6. SPECIFIC LEGAL LOCATION
TOWNSHIP 51N RANGE 17W SECTION 17
IF CITY OR TOWN, STREET ADDRESS
412 Fourth

7. CITY OR TOWN IF RURAL, VICINITY
Glasgow

8. DESCRIPTION OF LOCATION

9. COORDINATES UTM
LAT
LONG

10. SITE ( ) STRUCTURE ( )
BUILDING (X) OBJECT ( )

11. ON NATIONAL REGISTER? YES ( ) NO (X)

12. IS IT ELIGIBLE? YES ( ) NO (X)

13. PART OF ESTAB. HIST. DISTRICT? YES ( ) NO (X)

14. DISTRICT POTENTIAL? YES (X) NO ( )

15. NAME OF ESTABLISHED DISTRICT

16. THEMATIC CATEGORY
Bungalow

17. DATE(S) OR PERIOD
1910-1922

18. STYLE OR DESIGN
Bungalow

19. ARCHITECT OR ENGINEER
Unknown

20. CONTRACTOR OR BUILDER
Unknown

21. ORIGINAL USE, IF APPARENT
House

22. PRESENT USE
House

23. OWNERSHIP PUBLIC ( ) PRIVATE (X)

24. OWNER'S NAME AND ADDRESS IF KNOWN
Robert Flaspohler
412 Fourth, Glasgow, MO

25. OPEN TO PUBLIC? YES ( ) NO (X)

26. LOCAL CONTACT PERSON OR ORGANIZATION
GAP&HS

27. OTHER SURVEYS IN WHICH INCLUDED
1975 Art History Class survey filed at SoOHP

28. NO. OF STORIES 1 1/2

29. BASEMENT? YES (X) NO ( )

30. FOUNDATION MATERIAL
Concrete

31. WALL CONSTRUCTION
Frame

32. ROOF TYPE AND MATERIAL
high gable
Asphalt shingle

33. NO. OF BAYS
FRONT 3 SIDE 4

34. WALL TREATMENT
clapboard

35. PLAN SHAPE rectangular

36. CHANGES (EXPLAIN IN NO. 42) ADDITION ( ) ALTERED ( ) MOVED ( )

37. CONDITION
INTERIOR
EXTERIOR excellent

38. PRESERVATION UNDERWAY? YES (X) NO ( )

39. ENDANGERED? BY WHAT? YES ( ) NO (X)

40. VISIBLE FROM PUBLIC ROAD? YES (X) NO ( )

41. DISTANCE FROM AND FRONTAGE ON ROAD

42. FURTHER DESCRIPTION OF IMPORTANT FEATURES

This simple house has an inset porch with an abbrevaited second story overhead. A double window is centered in he pediment area with a high gable roof covering the structure. An awning is over this window and the front bottom windows have shutters. Wooden brackets are placed under the eaves. Simple Tuscan columns support the roof. The front door is in the center.

PHOTO MUST BE PROVIDED

43. HISTORY AND SIGNIFICANCE

This is a typical house built about World War I. Since it is on the Sanborn Maps, it can be used to date other houses in the community.

44. DESCRIPTION OF ENVIRONMENT AND OUTBUILDINGS

There is a garage to the left rear of the property.

45. SOURCES OF INFORMATION
1. 1910-1922 Sanborn Maps

46. PREPARED BY
M McVickers & S Korte

47. ORGANIZATION
GAP & HS

48. DATE
2/10/88

49. REVISION DATE(S)
-

RETURN THIS FORM WHEN COMPLETED TO: OFFICE OF HISTORIC PRESERVATION
P.O. BOX 176
JEFFERSON CITY, MISSOURI 65102
PH. 314-751-4096

IF ADDITIONAL SPACE IS NEEDED, ATTACH SEPARATE SHEET(S) TO THIS FORM

109 Howard Robert Flaspohler 51N 17W 17



MISSOURI OFFICE OF HISTORIC PRESERVATION

ARCHITECTURAL/HISTORIC INVENTORY SURVEY FORM

1. NO. 108

2. COUNTY Howard

3. LOCATION OF NEGATIVES GAP & HS

4. PRESENT LOCAL NAME(S) OR DESIGNATION(S)
McCue Residence

5. OTHER NAME(S)

6. SPECIFIC LEGAL LOCATION TOWNSHIP 51N RANGE 17W SECTION 17
IF CITY OR TOWN, STREET ADDRESS
417 Fourth

7. CITY OR TOWN IF RURAL, VICINITY
Glasgow

8. DESCRIPTION OF LOCATION

9. COORDINATES UTM
LAT
LONG

10. SITE ( ) STRUCTURE ( )
BUILDING (X) OBJECT ( )

11. ON NATIONAL REGISTER? YES ( ) NO (X)

12. IS IT ELIGIBLE? YES ( ) NO (X)

13. PART OF ESTAB. HIST. DISTRICT? YES ( ) NO (X)

14. DISTRICT POTENTIAL? YES (X) NO ( )

15. NAME OF ESTABLISHED DISTRICT
N/A

16. THEMATIC CATEGORY
Bungalows

17. DATE(S) OR PERIOD
1922-1935

18. STYLE OR DESIGN
Bungalow

19. ARCHITECT OR ENGINEER
Unknown

20. CONTRACTOR OR BUILDER
Unknown

21. ORIGINAL USE, IF APPARENT
House

22. PRESENT USE
House

23. OWNERSHIP PUBLIC ( ) PRIVATE (X)

24. OWNER'S NAME AND ADDRESS IF KNOWN
Charles McCue
417 Fourth

25. OPEN TO PUBLIC? YES ( ) NO (X)

26. LOCAL CONTACT PERSON OR ORGANIZATION
GAP&HS

27. OTHER SURVEYS IN WHICH INCLUDED
1975 Art History Class survey filed at SOHP

28. NO. OF STORIES 1 1/2

29. BASEMENT? YES (X) NO ( )

30. FOUNDATION MATERIAL
Concrete

31. WALL CONSTRUCTION
Stucco (concrete blk)

32. ROOF TYPE AND MATERIAL
Centre gable
Asphalt Shingle

33. NO. OF BAYS FRONT 3 SIDE 4

34. WALL TREATMENT
Stucco

35. PLAN SHAPE rectangle

36. CHANGES (EXPLAIN IN NO. 42) ADDITION ( ) ALTERED ( ) MOVED ( )

37. CONDITION
INTERIOR
EXTERIOR good

38. PRESERVATION UNDERWAY? YES (X) NO ( )

39. ENDANGERED? BY WHAT? YES ( ) NO (X)

40. VISIBLE FROM PUBLIC ROAD? YES (X) NO ( )

41. DISTANCE FROM AND FRONTAGE ON ROAD

42. FURTHER DESCRIPTION OF IMPORTANT FEATURES

The front facade features a front gallery running the length of the facade with an entrance on the right portion of this gallery. Stuccoed parapets, columns and stair mouldings lead to the entrance which has a rectilinear transom and sidelights. The front dormer featured a triptych of windows with wooden brackets in the eaves. This is also true on the sides and is a reflection of the Prairie Style in

PHOTO MUST BE PROVIDED

43. HISTORY AND SIGNIFICANCE

This is a typical house found in Glasgow. Since it can be definitely dated due to Sanborn Maps, this building is particularly useful is dating other houses in the community.

44. DESCRIPTION OF ENVIRONMENT AND OUTBUILDINGS

The house sits on a corner lot in a quiet residential area.

45. SOURCES OF INFORMATION
1. 1922-1935 Sanborn Maps

46. PREPARED BY
M McVickers & S Korte

47. ORGANIZATION
GAP & HS

48. DATE 2/10/88

49. REVISION DATE(S) -

RETURN THIS FORM WHEN COMPLETED TO: OFFICE OF HISTORIC PRESERVATION
P.O. BOX 176
JEFFERSON CITY, MISSOURI 65102
314-751-4096

IF ADDITIONAL SPACE IS NEEDED, ATTACH SEPARATE SHEET(S) TO THIS FORM

108 Howard McCue Residence 51N 17W 17

42. bungalow construction. A stringcourse runs around the elevations between the first and second stories. On the right (north) elevation a rear door is framed in with a lean to roof overhead.On the south elevation (left) a baywindow breaks the rear elevation on the first floor. A chimney breaks through the rear gable in the center.


4TH ST

MISSOURI OFFICE OF HISTORIC PRESERVATION

ARCHITECTURAL/HISTORIC INVENTORY SURVEY FORM

1. NO. 107

2. COUNTY Howard

3. LOCATION OF NEGATIVES GAP & HS

4. PRESENT LOCAL NAME(S) OR DESIGNATION(S)
Helen J. Haskamp Residence

5. OTHER NAME(S)

6. SPECIFIC LEGAL LOCATION
TOWNSHIP 51N RANGE 17W SECTION 17
IF CITY OR TOWN, STREET ADDRESS
501 Fourth

7. CITY OR TOWN IF RURAL, VICINITY
Glasgow

8. DESCRIPTION OF LOCATION

9. COORDINATES UTM
LAT
LONG

10. SITE ( ) STRUCTURE ( )
BUILDING (X) OBJECT ( )

11. ON NATIONAL REGISTER? YES ( ) NO (X)

12. IS IT ELIGIBLE? YES ( ) NO (X)

13. PART OF ESTAB. HIST. DISTRICT? YES ( ) NO (X)

14. DISTRICT POTENTIAL? YES (X) NO ( )

15. NAME OF ESTABLISHED DISTRICT
N/A

16. THEMATIC CATEGORY
Bungalow

17. DATE(S) OR PERIOD
1922-1935

18. STYLE OR DESIGN
Bungalow

19. ARCHITECT OR ENGINEER
Unknown

20. CONTRACTOR OR BUILDER
Unknown

21. ORIGINAL USE, IF APPARENT
House

22. PRESENT USE
House

23. OWNERSHIP PUBLIC ( ) PRIVATE (X)

24. OWNER'S NAME AND ADDRESS IF KNOWN
Helen J. Jaskamp
5101 Fourth St.

25. OPEN TO PUBLIC? YES ( ) NO (X)

26. LOCAL CONTACT PERSON OR ORGANIZATION
GAP&HS

27. OTHER SURVEYS IN WHICH INCLUDED
None

28. NO. OF STORIES 1 1/2

29. BASEMENT? YES (X) NO ( )

30. FOUNDATION MATERIAL
concrete

31. WALL CONSTRUCTION
Frame

32. ROOF TYPE AND MATERIAL
gable & dormer
Asphalt shingle

33. NO. OF BAYS
FRONT 3 SIDE 4

34. WALL TREATMENT
Siding-asbestos

35. PLAN SHAPE rectangle

36. CHANGES (EXPLAIN IN NO. 42) ADDITION ( ) ALTERED (X) MOVED ( )

37. CONDITION
INTERIOR
EXTERIOR fair

38. PRESERVATION UNDERWAY? YES (X) NO ( )

39. ENDANGERED? BY WHAT? YES ( ) NO (X)

40. VISIBLE FROM PUBLIC ROAD? YES (X) NO ( )

41. DISTANCE FROM AND FRONTAGE ON ROAD

42. FURTHER DESCRIPTION OF IMPORTANT FEATURES
This lovely bungalow plan features two porches. The front facade has a front porch with a slightly lower gabled roof than the main block. Attic windows with certical panes are in the upper pediment area. A concrete retaining wall type structure runs clear across the front porch area having blocks poured higher for the posts. The posts are four small square pillars per column and

PHOTO MUST BE PROVIDED

43. HISTORY AND SIGNIFICANCE
This house is a vernacular bungalow version combining the influences of Frank Lloyd Wright in Chicago and the Greene architects in California. Built to local tastes and budgets, this house shows how fashion and style are changed and adapted for local conditions.

44. DESCRIPTION OF ENVIRONMENT AND OUTBUILDINGS
There is a double car garage to the right rear. In front a retaining wall has given way and is in need of repair.

45. SOURCES OF INFORMATION
1. 1922-1935 Sanborn Maps

46. PREPARED BY
M McVickers & S Korte

47. ORGANIZATION
GAP & HS

48. DATE
2/10/88

49. REVISION DATE(S)
-

RETURN THIS FORM WHEN COMPLETED TO: OFFICE OF HISTORIC PRESERVATION
P.O. BOX 176
JEFFERSON CITY, MISSOURI 65102
PH. 314-751-4096

IF ADDITIONAL SPACE IS NEEDED, ATTACH SEPARATE SHEET(S) TO THIS FORM

107 Howard Helen J Haskamp 51N 17W 17

42. feature a T at the top where the post connects to the roof. The entrance is to the right side from the driveway reflecting the importance of the drive now in society. More people enter from cars and do not walk in from the sidewalk. The right (north) elevation features an almost identical porch with lowered gable roof and wooden columns. It appears to be an abbreviated idea of a porte cochere since the drive is immediately adjacent to this porch but is not protected by a roof. A chimney rises out the north elevation with a base that narrows as it assumes height and breaks the roofline between the front and side porches. Rear and side dormers feature wooden brackets in the Prairie Style motiff with a gabled roof to the main block. A basement can be seen under the entire building.



MISSOURI OFFICE OF HISTORIC PRESERVATION

ARCHITECTURAL/HISTORIC INVENTORY SURVEY FORM

1. NO. 106

2. COUNTY Howard

3. LOCATION OF NEGATIVES GAP & HS

4. PRESENT LOCAL NAME(S) OR DESIGNATION(S)
M L Cherrington Residence

5. OTHER NAME(S)

6. SPECIFIC LEGAL LOCATION
TOWNSHIP 51N RANGE 17W SECTION 17
IF CITY OR TOWN, STREET ADDRESS
502 Fourth

7. CITY OR TOWN IF RURAL, VICINITY
Glasgow

8. DESCRIPTION OF LOCATION

9. COORDINATES UTM
LAT
LONG

10. SITE ( ) STRUCTURE ( )
BUILDING (x) OBJECT ( )

11. ON NATIONAL REGISTER? YES ( ) NO (X)

12. IS IT ELIGIBLE? YES ( ) NO (X)

13. PART OF ESTAB. HIST. DISTRICT? YES ( ) NO (X)

14. DISTRICT POTENTIAL? YES (X) NO ( )

15. NAME OF ESTABLISHED DISTRICT
N/A

16. THEMATIC CATEGORY
Bungalows

17. DATE(S) OR PERIOD
1910-1922

18. STYLE OR DESIGN
Bungalow

19. ARCHITECT OR ENGINEER
Unknown

20. CONTRACTOR OR BUILDER
Unknown

21. ORIGINAL USE, IF APPARENT
House

22. PRESENT USE
House

23. OWNERSHIP PUBLIC ( ) PRIVATE (x)

24. OWNER'S NAME AND ADDRESS IF KNOWN
M. L. Cherrington
502 Fourth

25. OPEN TO PUBLIC? YES ( ) NO (x)

26. LOCAL CONTACT PERSON OR ORGANIZATION
GAP&HS

27. OTHER SURVEYS IN WHICH INCLUDED
None

28. NO. OF STORIES 1 1/2

29. BASEMENT? YES (x) NO ( )

30. FOUNDATION MATERIAL
rusticated stone

31. WALL CONSTRUCTION
frame

32. ROOF TYPE AND MATERIAL
cross gable asphalt shingles

33. NO. OF BAYS FRONT 3 · SIDE 6

34. WALL TREATMENT
clapboard

35. PLAN SHAPE rectangle

36. CHANGES (EXPLAIN IN NO. 42) ADDITION ( ) ALTERED ( ) MOVED ( )

37. CONDITION
INTERIOR
EXTERIOR excellent

38. PRESERVATION UNDERWAY? YES (X) NO ( )

39. ENDANGERED? YES ( ) BY WHAT? NO (X)

40. VISIBLE FROM PUBLIC ROAD? YES (x) NO ( )

41. DISTANCE FROM AND FRONTAGE ON ROAD

42. FURTHER DESCRIPTION OF IMPORTANT FEATURES

This wonderful house features a front facade with a projecting front porch with a lower gable roof. The porch extends out the left half of the front facade and id held in place by square rusticated concrete pillars. A wooden railing runs between these posts. The pediment area of the porch contains vertical strips for visual effect. There is a window centered in the gable end of the

PHOTO MUST BE PROVIDED

43. HISTORY AND SIGNIFICANCE

This is an excellent example of the type of houses being built about World War I. Taking national trends and styles into account, the local carpentar has blended a building to suit local taste and budgets.

44. DESCRIPTION OF ENVIRONMENT AND OUTBUILDINGS

The house sits in the middle of a treed studded lot.

45. SOURCES OF INFORMATION
1910 & 1922 Sanborn Maps

46. PREPARED BY
M McVickers & S Korte

47. ORGANIZATION
GAPHS

48. DATE 2/10/88

49. REVISION DATE(S) -

RETURN THIS FORM WHEN COMPLETED TO: OFFICE OF HISTORIC PRESERVATION
P.O. BOX 176
JEFFERSON CITY, MISSOURI 65102
PH. 314-751-4096

IF ADDITIONAL SPACE IS NEEDED, ATTACH SEPARATE SHEET(S) TO THIS FORM

106 Howard M. L. Cherrington 51N 17W 17

42. main block. In both sides the gable ends provide window area for similar windows. The integrity of this structure is excellent. It is in wonderful condition and blends in well with the streetscape.



MISSOURI OFFICE OF HISTORIC PRESERVATION

ARCHITECTURAL/HISTORIC INVENTORY SURVEY FORM

1. NO. 105

2. COUNTY Howard

3. LOCATION OF NEGATIVES GAP & HS

4. PRESENT LOCAL NAME(S) OR DESIGNATION(S) Ed Goethals Residence

5. OTHER NAME(S)

6. SPECIFIC LEGAL LOCATION TOWNSHIP 51N RANGE 17W SECTION 17

IF CITY OR TOWN, STREET ADDRESS 506 Fourth

7. CITY OR TOWN IF RURAL, VICINITY Glasgow

8. DESCRIPTION OF LOCATION

9. COORDINATES UTM

LAT

LONG

10. SITE ( ) STRUCTURE ( )
BUILDING (X) OBJECT ( )

11. ON NATIONAL REGISTER ? YES ( ) NO (X)

12. IS IT ELIGIBLE ? YES ( ) NO (X)

13. PART OF ESTAB. HIST. DISTRICT ? YES ( ) NO (X)

14. DISTRICT POTENTIAL ? YES ( ) NO (X)

15. NAME OF ESTABLISHED DISTRICT N/A

16. THEMATIC CATEGORY Missouri Vernacular

17. DATE(S) OR PERIOD 1900-1910

18. STYLE OR DESIGN Vernacular

19. ARCHITECT OR ENGINEER Unknown

20. CONTRACTOR OR BUILDER Unknown

21. ORIGINAL USE, IF APPARENT House

22. PRESENT USE House

23. OWNERSHIP PUBLIC ( ) PRIVATE (X)

24. OWNER'S NAME AND ADDRESS IF KNOWN
Ed Goethals
506 Fourth, Glasgow, MO

25. OPEN TO PUBLIC ? YES ( ) NO (X)

26. LOCAL CONTACT PERSON OR ORGANIZATION GAP&HS

27. OTHER SURVEYS IN WHICH INCLUDED
1975 Art History Class
Survey filed at SOHP

28. NO. OF STORIES 1

29. BASEMENT ? YES (X) NO ( )

30. FOUNDATION MATERIAL Stone

31. WALL CONSTRUCTION Frame

32. ROOF TYPE AND MATERIAL hip & gable
Standing seam metal

33. NO. OF BAYS FRONT 3 SIDE 3

34. WALL TREATMENT Siding --vinyl

35. PLAN SHAPE L

36. CHANGES (EXPLAIN IN NO. 42) ADDITION ( ) ALTERED (X) MOVED ( )

37. CONDITION INTERIOR _____ EXTERIOR good

38. PRESERVATION UNDERWAY ? YES (X) NO ( )

39. ENDANGERED ? BY WHAT ? YES ( ) NO (X)

40. VISIBLE FROM PUBLIC ROAD ? YES (X) NO ( )

41. DISTANCE FROM AND FRONTAGE ON ROAD

42. FURTHER DESCRIPTION OF IMPORTANT FEATURES

This simple vernacular house features a high hip roof which ends in a gabled pediment on the front facade. Boxed returns further accent this area. A window is centered on the abbreviated second story. The front porch is to the left and features Eastlake carving in the latticework upper portion. One turned column is in place at the front of the porch. A chimney pierces the roof about 1/3 of the way to the rear.

PHOTO MUST BE PROVIDED

43. HISTORY AND SIGNIFICANCE

This is a typical house like many built in Glasgow near the turn of the century. No written documentation has been uncovered about this residence. It falls into the catagory of houses that were built by local workers and which escaped the raving notices of the local newspaper editor.

44. DESCRIPTION OF ENVIRONMENT AND OUTBUILDINGS

The house sits in the middle of a tree shaded yard. Photography is difficult.

45. SOURCES OF INFORMATION
1900 & 1910 Sanborn Maps

46. PREPARED BY
M McVickers & S Korte

47. ORGANIZATION
GAP&HS

48. DATE
2/10/88

49. REVISION DATE(S)
-

RETURN THIS FORM WHEN COMPLETED TO: OFFICE OF HISTORIC PRESERVATION
P.O. BOX 176
JEFFERSON CITY, MISSOURI 65102

IF ADDITIONAL SPACE IS NEEDED, ATTACH

105 Howard Ed Goethals 51 N 17W 17



MISSOURI OFFICE OF HISTORIC PRESERVATION

ARCHITECTURAL/HISTORIC INVENTORY SURVEY FORM

1. NO. 100

2. COUNTY Howard

3. LOCATION OF NEGATIVES GAP & HS

4. PRESENT LOCAL NAME(S) OR DESIGNATION(S)
4th Brick Street - Commerce and Market

5. OTHER NAME(S)

6. SPECIFIC LEGAL LOCATION TOWNSHIP 51N RANGE 17W SECTION 17
IF CITY OR TOWN, STREET ADDRESS
600 block of Fourth Street

7. CITY OR TOWN IF RURAL, VICINITY
Glasgow

8. DESCRIPTION OF LOCATION

9. COORDINATES UTM
LAT
LONG

10. SITE ( ) STRUCTURE ( )
BUILDING ( ) OBJECT (X)

11. ON NATIONAL REGISTER? YES ( ) NO (X)

12. IS IT ELIGIBLE? YES (X) NO ( )

13. PART OF ESTAB. HIST. DISTRICT? YES ( ) NO (X)

14. DISTRICT POTENTIAL? YES (X) NO ( )

15. NAME OF ESTABLISHED DISTRICT
N/A

16. THEMATIC CATEGORY
Transportation

17. DATE(S) OR PERIOD
1892-1905

18. STYLE OR DESIGN
N/A

19. ARCHITECT OR ENGINEER
N/A

20. CONTRACTOR OR BUILDER
N/A

21. ORIGINAL USE, IF APPARENT
Street

22. PRESENT USE
Street

23. OWNERSHIP PUBLIC (X) PRIVATE ( )

24. OWNER'S NAME AND ADDRESS IF KNOWN
City of Glasgow
Glasgow, MO 65254

25. OPEN TO PUBLIC? YES (X) NO ( )

26. LOCAL CONTACT PERSON OR ORGANIZATION
Free access

27. OTHER SURVEYS IN WHICH INCLUDED
None

28. NO. OF STORIES N/A

29. BASEMENT? YES ( ) NO ( )
N/A

30. FOUNDATION MATERIAL
N/A

31. WALL CONSTRUCTION
N/A

32. ROOF TYPE AND MATERIAL
N/A

33. NO. OF BAYS FRONT N/A SIDE N/A

34. WALL TREATMENT
N/A

35. PLAN SHAPE N/A

36. CHANGES (EXPLAIN IN NO. 42) ADDITION ( ) ALTERED ( ) MOVED ( )
N/A

37. CONDITION INTERIOR N/A
EXTERIOR N/A

38. PRESERVATION UNDERWAY? YES (X) NO ( )

39. ENDANGERED? BY WHAT? YES ( ) NO (X)

40. VISIBLE FROM PUBLIC ROAD? YES (X) NO ( )

41. DISTANCE FROM AND FRONTAGE ON ROAD

42. FURTHER DESCRIPTION OF IMPORTANT FEATURES
This single block is the only remaining brick street in Glasgow. Although most of the other streets have brick underneath only this block has retained the original surface. Stone gutters run along either side of the street.

PHOTO MUST BE PROVIDED

43. HISTORY AND SIGNIFICANCE
The date is based upon City records which state that in 1892 the streets were first truly graded and bricks added. However, the records do not mention which streets to it is possible this street could have been done earlier. In 1905 the records once again mention the guttering of city streets. This block is a real community treasure since it is the only block of brick remaining with integrity.

44. DESCRIPTION OF ENVIRONMENT AND OUTBUILDINGS
The Methodist Churches, the museum and the Lewis Library plus two private homes share this street.

45. SOURCES OF INFORMATION
1. Records in City Hall

46. PREPARED BY
M. McVicker & S. Korte

47. ORGANIZATION
GAP&HS

48. DATE 5/8/88

49. REVISION DATE(S) -

RETURN THIS FORM WHEN COMPLETED TO: OFFICE OF HISTORIC PRESERVATION
P.O. BOX 176
JEFFERSON CITY, MISSOURI 65102
PH. 314-751-4096

IF ADDITIONAL SPACE IS NEEDED, ATTACH SEPARATE SHEET(S) TO THIS FORM

100 Howard 600 Block of FOURTH STREET 51N 17W 17



MISSOURI OFFICE OF HISTORIC PRESERVATION

ARCHITECTURAL/HISTORIC INVENTORY SURVEY FORM

1. NO. 104

2. COUNTY Howard

3. LOCATION OF NEGATIVES GAPHS

4. PRESENT LOCAL NAME(S) OR DESIGNATION(S)
Myrl Lynn

5. OTHER NAME(S)

6. SPECIFIC LEGAL LOCATION
TOWNSHIP 51N RANGE 17W SECTION 17
IF CITY OR TOWN, STREET ADDRESS
611 Fourth

7. CITY OR TOWN IF RURAL, VICINITY
Glasgow

8. DESCRIPTION OF LOCATION
Lots 12 & 13, Block 27
original town

9. COORDINATES UTM
LAT
LONG

10. SITE ( ) STRUCTURE ( )
BUILDING (X) OBJECT ( )

11. ON NATIONAL REGISTER? YES ( ) NO (X)

12. IS IT ELIGIBLE? YES ( ) NO (X)

13. PART OF ESTAB. HIST. DISTRICT? YES ( ) NO (X)

14. DISTRICT POTENTIAL? YES (X) NO ( )

15. NAME OF ESTABLISHED DISTRICT
N/A

16. THEMATIC CATEGORY
Victorian Vernacular

17. DATE(S) OR PERIOD
1904

18. STYLE OR DESIGN
vernacular

19. ARCHITECT OR ENGINEER
Unknown

20. CONTRACTOR OR BUILDER
Unknown

21. ORIGINAL USE, IF APPARENT
HOuse

22. PRESENT USE
House

23. OWNERSHIP PUBLIC ( ) PRIVATE (X)

24. OWNER'S NAME AND ADDRESS IF KNOWN
Myrl Lynn
611 Fourth, Glasgow, MO

25. OPEN TO PUBLIC? YES ( ) NO (X)

26. LOCAL CONTACT PERSON OR ORGANIZATION
GAP&HS

27. OTHER SURVEYS IN WHICH INCLUDED
1975 Art History Class
filed at SOHP

28. NO. OF STORIES 2

29. BASEMENT? YES (X) NO ( )

30. FOUNDATION MATERIAL
Rusticated concrete

31. WALL CONSTRUCTION
Frame

32. ROOF TYPE AND MATERIAL
hip
Standing seam metal

33. NO. OF BAYS
FRONT 3 3· SIDE 3

34. WALL TREATMENT
vinyl siding

35. PLAN SHAPE irregular

36. CHANGES (EXPLAIN IN NO. 42) ADDITION ( ) ALTERED (X) MOVED ( )

37. CONDITION
INTERIOR
EXTERIOR excellent

38. PRESERVATION UNDERWAY? YES (X) NO ( )

39. ENDANGERED? BY WHAT? YES ( ) NO (X)

40. VISIBLE FROM PUBLIC ROAD? YES (X) NO ( )

41. DISTANCE FROM AND FRONTAGE ON ROAD

42. FURTHER DESCRIPTION OF IMPORTANT FEATURES
The house is a two story structure with a front facade having a right entrance porch shaped in an ellipse with ballustrade. A pryamidal roof leading to the high hip covers the left half of the front facade which projects out from the main block of the house. All the windows are 2 sash, 1 pane per sash. On the left rear (south) elevation there is a porch with posts and rail. A chimney

PHOTO MUST BE PROVIDED

43. HISTORY AND SIGNIFICANCE
This lot was part of Earickson & Turner's share being 54 lots. When Earickson died in 1844, bequeathed to wife Rebecca. She conveyed these lots to Sarah & Talton Turner and Richard Earickson 1845. Lot #12 sold at courthouse 1849 to John Perry $116 paid. Lot #13 sold to Noah Swacker 1854 for $50. John Perry sold for $100 to Phillip J. Utich 1854 - Utich sold 1854 to Noah Swacker $1036.25. The land next was sold in 1860 to Martha Jane Roe for $1150.00. Obviously a house was on the lot at that time. She sold it to Josephus Roe and he in turn sold it to the Lewis family who were instrumental in establishing Lewis College and Lewis Library. The Lewis family eventually defaulted on

44. DESCRIPTION OF ENVIRONMENT AND OUTBUILDINGS
There are several garages in the rear and a wonderful privy. This is the best privy in Glasgow. Although only two are within the city limits, this one is original to this lot and the other has been moved.

45. SOURCES OF INFORMATION
1. 1910-1922 Sanborn Maps
2. Myrl Lynn - interview
3. Abstract
4. Carrie Wachter

46. PREPARED BY
M McVickers & S Korte

47. ORGANIZATION
GAPHS

48. DATE 2/10/88

49. REVISION DATE(S) -

RETURN THIS FORM WHEN COMPLETED TO: OFFICE OF HISTORIC PRESERVATION
P.O. BOX 176
JEFFERSON CITY, MISSOURI 65102

IF ADDITIONAL SPACE IS NEEDED, ATTACH SEPARATE SHEET(S) TO THIS FORM

104 Howard Myrl Lynn 51 N 17W 17

42. projects through the roofline at the crest. The bathroom and kitchen have been modernized. Noticing the definite Queen Anne influence in the building, speculation would lead to the conclusion that there may be shingling or other Eastlanke decoration under the vinyl siding.

43. the property and it was sold for $800 to Edmund Norris. He only kept the lot for 6 months before selling it to Charles Sigmund for $675.00. The Norris family then took out a mortage and evidently built the house. When Norris died he left the house to his wife as long as she did not remarry. So she sold the house to Edward Wengler for $600.00 in 1907 and one week later he resold it back to her for $600.00. Eventually the house was inheirted by her daughter, the legal obstacle in the father's will having been overcome by the manuvering. Mrs. Norris did remarry.



MISSOURI OFFICE OF HISTORIC PRESERVATION

ARCHITECTURAL/HISTORIC INVENTORY SURVEY FORM

1. NO. 101

2. COUNTY: Howard

3. LOCATION OF NEGATIVES: GAPHS

4. PRESENT LOCAL NAME(S) OR DESIGNATION(S): Larry Fuemmeler House

5. OTHER NAME(S):

6. SPECIFIC LEGAL LOCATION TOWNSHIP 51N RANGE 17W SECTION 17

IF CITY OR TOWN, STREET ADDRESS: 614 Fourth

7. CITY OR TOWN IF RURAL, VICINITY: Glasgow

8. DESCRIPTION OF LOCATION

9. COORDINATES UTM

LAT

LONG

10. SITE ( ) STRUCTURE ( )
BUILDING (X) OBJECT ( )

11. ON NATIONAL REGISTER? YES ( ) NO (X)

12. IS IT ELIGIBLE? YES ( ) NO (X)

13. PART OF ESTAB. HIST. DISTRICT? YES ( ) NO (X)

14. DISTRICT POTENTIAL? YES (X) NO ( )

15. NAME OF ESTABLISHED DISTRICT: N/A

16. THEMATIC CATEGORY: Victorian Vernacular

17. DATE(S) OR PERIOD: 1910-1922

18. STYLE OR DESIGN: Vernacular

19. ARCHITECT OR ENGINEER: Unknown

20. CONTRACTOR OR BUILDER: Unknown

21. ORIGINAL USE, IF APPARENT: House

22. PRESENT USE: House

23. OWNERSHIP PUBLIC ( ) PRIVATE (X)

24. OWNER'S NAME AND ADDRESS IF KNOWN
Larry Fuemmeler
Glasgow, MO

25. OPEN TO PUBLIC? YES ( ) NO (X)

26. LOCAL CONTACT PERSON OR ORGANIZATION: GAP&HS

27. OTHER SURVEYS IN WHICH INCLUDED
1975 Art History Class survey filed at SOHP

28. NO. OF STORIES: 1 1/2

29. BASEMENT? YES (X) NO ( )

30. FOUNDATION MATERIAL: rusticated concrete

31. WALL CONSTRUCTION: Brick

32. ROOF TYPE AND MATERIAL: Asbestos shingle/hip & gable

33. NO. OF BAYS FRONT 3 SIDE 3

34. WALL TREATMENT: running bond

35. PLAN SHAPE: rectangular

36. CHANGES (EXPLAIN IN NO. 42) ADDITION (X) ALTERED ( ) MOVED ( )

37. CONDITION INTERIOR _____ EXTERIOR fair

38. PRESERVATION UNDERWAY? YES (X) NO ( )

39. ENDANGERED? BY WHAT? YES ( ) NO (X)

40. VISIBLE FROM PUBLIC ROAD? YES (X) NO ( )

41. DISTANCE FROM AND FRONTAGE ON ROAD

42. FURTHER DESCRIPTION OF IMPORTANT FEATURES

This vernacular brick house features a front facade of brick on the first story and frame fish scale shingles on the second. The second story contains a pedimented gable on the left hals with a boxed return. All windows are 2 sash, 1 pane per sash throughout. The front porch is actually a gallery extending the entire length of the front facade. 4 rusticated concrete square columns hold the

PHOTO MUST BE PROVIDED

43. HISTORY AND SIGNIFICANCE

This house has the potential to be one of the nicest in Glasgow, but is in need of work at the moment. Not mentioned in any written documentation, the house is really a very conservative architectural statement.. In purely visual terms, it belongs to 20 years before actual construction.

44. DESCRIPTION OF ENVIRONMENT AND OUTBUILDINGS

The house sits immediately adjacent to the Presbyterian Church, now the Glasgow Community Museum.

45. SOURCES OF INFORMATION

1. 1910 & 1922 Sanborn Maps

46. PREPARED BY: M McVickerks & S Korte

47. ORGANIZATION: GAPHS

48. DATE: 5/8/88

49. REVISION DATE(S): -

RETURN THIS FORM WHEN COMPLETED TO: OFFICE OF HISTORIC PRESERVATION
P.O. BOX 176
JEFFERSON CITY, MISSOURI 65102

IF ADDITIONAL SPACE IS NEEDED, ATTACH SEPARATE SHEET(S) TO THIS

101 Howard Larry Fuemmler House 51N 17W 17

42. truncated roof. A latticework brick and rail complete the porch. The foundation is rusticated concrete as well. On the south elevation (right) a bay window projects out at the front. The bay window has aptterned bricks in each corner in a style reminiscent of quoins, but not true examples of them. The second floor gable repeats the motiff of the first floor. To the left rear is an older one story building with a flat roof.



MISSOURI OFFICE OF HISTORIC PRESERVATION

ARCHITECTURAL/HISTORIC INVENTORY SURVEY FORM

1. NO. 103

2. COUNTY Howard

3. LOCATION OF NEGATIVES GAPHS

4. PRESENT LOCAL NAME(S) OR DESIGNATION(S)
E U B Chapel

5. OTHER NAME(S)
German Luther. Church

6. SPECIFIC LEGAL LOCATION TOWNSHIP 51N RANGE 17W SECTION 17
IF CITY OR TOWN, STREET ADDRESS
615 Fourth

7. CITY OR TOWN IF RURAL, VICINITY
Glasgow

8. DESCRIPTION OF LOCATION

9. COORDINATES UTM
LAT
LONG

10. SITE ( ) STRUCTURE ( )
BUILDING (X) OBJECT ( )

11. ON NATIONAL REGISTER? YES ( ) NO (X)

12. IS IT ELIGIBLE? YES (X) NO ( )

13. PART OF ESTAB. HIST. DISTRICT? YES ( ) NO (X)

14. DISTRICT POTENTIAL? YES (X) NO ( )

15. NAME OF ESTABLISHED DISTRICT
N/A

16. THEMATIC CATEGORY
Religious Structure

17. DATE(S) OR PERIOD
1872 - addition 1907

18. STYLE OR DESIGN
Neo-Gothic

19. ARCHITECT OR ENGINEER
Unknown

20. CONTRACTOR OR BUILDER
Unknown

21. ORIGINAL USE, IF APPARENT
Church

22. PRESENT USE
Church Education Building

23. OWNERSHIP PUBLIC ( ) PRIVATE (X)

24. OWNER'S NAME AND ADDRESS IF KNOWN
Glasgow United Methodist Church
Glasgow, MO

25. OPEN TO PUBLIC? YES (X) NO ( )

26. LOCAL CONTACT PERSON OR ORGANIZATION
GAP&HS

27. OTHER SURVEYS IN WHICH INCLUDED
1975 Art History Class
Survey filed at SOPH

28. NO. OF STORIES 1

29. BASEMENT? YES (X) NO ( )

30. FOUNDATION MATERIAL
rusticated concrete

31. WALL CONSTRUCTION
frame

32. ROOF TYPE AND MATERIAL
gable
standing seam metal

33. NO. OF BAYS FRONT 3 · SIDE 2

34. WALL TREATMENT
Clapboard

35. PLAN SHAPE L

36. CHANGES (EXPLAIN IN NO. 42) ADDITION (X) ALTERED ( ) MOVED ( )

37. CONDITION INTERIOR excellent
EXTERIOR excellent

38. PRESERVATION UNDERWAY? YES (X) NO ( )

39. ENDANGERED? BY WHAT? YES ( ) NO (X)

40. VISIBLE FROM PUBLIC ROAD? YES (X) NO ( )

41. DISTANCE FROM AND FRONTAGE ON ROAD

42. FURTHER DESCRIPTION OF IMPORTANT FEATURES

This simple church was constructed in two stages. The northern half is the first portion and features a tripyth stained glass front window with arched top. The cornice has boxed returns while stained glass, arched windows are also on the right (north) elevation. In 1907 the tower entrance was added to the front facade, It features double

PHOTO MUST BE PROVIDED

43 HISTORY AND SIGNIFICANCE

The Glasgow Evangelical Church began in 1867. Begun in the Lutheran tradition with the congregation speaking German, the 1885 Sanborn Map calls the church a Lutheran denomination. By 1869 a definite congregation had been established and the need for a permanent church was evident. Accordingly this structure was built in 1872 at a cost of $1,000.00. In 1907 more room was needed and the church was enlarged to its present form. In the 1920's the men of the congregation put a steel ceiling in the sanctuary working at night after their regular jobs. In the 1930's the south half of the basement was excavated and finished

44 DESCRIPTION OF ENVIRONMENT AND OUTBUILDINGS

The church has a garage and shed in the rear along with several other buildings from other Fourth Street properties.

45. SOURCES OF INFORMATION
Marker in front of church

46. PREPARED BY
M McVickers & S Korte

47. ORGANIZATION
GAP&HS

48. DATE 2/10/88

49. REVISION DATE(S) -

RETURN THIS FORM WHEN COMPLETED TO: OFFICE OF HISTORIC PRESERVATION
P.O. BOX 176
JEFFERSON CITY, MISSOURI 65102
PH 314-751-4096

IF ADDITIONAL SPACE IS NEEDED, ATTACH SEPARATE SHEET(S) TO THIS FORM

103 Howard E U B Chapel 51 N 17W 17

42. doors. A similar vernacular frame section was then added behind the tower extending toward the south with stained glass windows identical to the rest of the church. A basement is underneath the building. The stained glass windows on the front facade have wooden molded headers above in the arched area. Although simple, this church is very pleasing to behold.

43. for a room. The congregation was not large enough to support a full time pastor. Accordingly, a minister came on alternate Sundays to preach. In 1946 the Evangelical and United Brethern Churches united. Then in 1968 the Methodist and Evangelical United Brethern united forming the present United Methodist Church. At that time, this building became a chapel and Sunday School classroom. It is located just across the street from the other Methodist church. Thus, it has been able to be incorporated into a modern religious use. The interior is well finished and arranged. Cordelia Kuemmel painted her last work for the altar area. An artist increasing in national respect, Kuemmel belonged to this congregation.

45. Interview with Carrie Wachter
1883 History of Howard and Cooper Counties, Missouri
Smith and Gehrig. History of Chariton and Howard Counties, Missouri
Archives of the Missouri West Conference, located at Fayette, Missouri
And All That Is In Between. Doctoral dissertation by Maryellen H. McVicker.
University of Missouri. Expected completion 1988
Lewis Library Archives.


THE EUB CHAPEL

MISSOURI OFFICE OF HISTORIC PRESERVATION

ARCHITECTURAL/HISTORIC INVENTORY SURVEY FORM

1. NO. 102

2. COUNTY Howard

3. LOCATION OF NEGATIVES GAPHS

4. PRESENT LOCAL NAME(S) OR DESIGNATION(S)
Kathryn Sanders

5. OTHER NAME(S)
FUB Parsonage

6. SPECIFIC LEGAL LOCATION TOWNSHIP 51N RANGE 17W SECTION 17
IF CITY OR TOWN, STREET ADDRESS
621 Fourth

7. CITY OR TOWN IF RURAL, VICINITY
Glasgow

8. DESCRIPTION OF LOCATION

9. COORDINATES UTM
LAT
LONG

10. SITE ( ) STRUCTURE ( )
BUILDING (x) OBJECT ( )

11. ON NATIONAL REGISTER? YES ( ) NO (X)

12. IS IT ELIGIBLE? YES ( ) NO (X)

13. PART OF ESTAB. HIST. DISTRICT? YES ( ) NO (x)

14. DISTRICT POTENTIAL? YES (X) NO ( )

15. NAME OF ESTABLISHED DISTRICT
N/A

16. THEMATIC CATEGORY
Religious Structure

17. DATE(S) OR PERIOD
1907

18. STYLE OR DESIGN
vernacular

19. ARCHITECT OR ENGINEER
Unknown

20. CONTRACTOR OR BUILDER
Unknown

21. ORIGINAL USE, IF APPARENT
parsonage

22. PRESENT USE
house

23. OWNERSHIP PUBLIC ( ) PRIVATE (x)

24. OWNER'S NAME AND ADDRESS IF KNOWN
Mrs. Kathryn Sanders
621 Fourth St., Glasgow, MO

25. OPEN TO PUBLIC? YES ( ) NO (x)

26. LOCAL CONTACT PERSON OR ORGANIZATION
GAP&HS

27. OTHER SURVEYS IN WHICH INCLUDED
None

28. NO. OF STORIES 1 1/2

29. BASEMENT? YES (x) NO ( )

30. FOUNDATION MATERIAL
rusticated concrete

31. WALL CONSTRUCTION
frame

32. ROOF TYPE AND MATERIAL
standing seam metal

33. NO. OF BAYS cross gable FRONT 2 · SIDE 2

34. WALL TREATMENT
clapboard

35. PLAN SHAPE square

36. CHANGES (EXPLAIN IN NO. 42) ADDITION ( ) ALTERED (x) MOVED ( )

37. CONDITION
INTERIOR
EXTERIOR good

38. PRESERVATION UNDERWAY? YES (x) NO ( )

39. ENDANGERED? BY WHAT? YES ( ) NO (X)

40. VISIBLE FROM PUBLIC ROAD? YES (X) NO ( )

41. DISTANCE FROM AND FRONTAGE ON ROAD

42. FURTHER DESCRIPTION OF IMPORTANT FEATURES

This vernacular two story house has an abbreviated second story due to the cross gables. The front facade features a porch/gallery held in place by modern wrought iron columns and rails. The truncated hip roof joins the main block just under the second floor double windows. All windows are in pairs and are 2 sash, 1 pane per sash. On the right (north) elevation a bay window shows the stairway.

PHOTO MUST BE PROVIDED

43. HISTORY AND SIGNIFICANCE

In 1907 the congregation of the Glasgow Evangelical Church remodeled the building and added the parsonage. The total cost for both buildings was $3,400.00. The parsonage portion was $2,500.00. The Evangelical church united with the United Brethern church in 1946 and that denomination united with the Methodist in 1968 to become the United Methodist Church. The parsonage was sold as it was no longer needed.

44. DESCRIPTION OF ENVIRONMENT AND OUTBUILDINGS

none

45. SOURCES OF INFORMATION

1. 1900 & 1910 Sanborn Maps 2. Marker in front of church

46. PREPARED BY
M McVickers & S Korte

47. ORGANIZATION
GAPHS

48. DATE 2/10/88

49. REVISION DATE(S) -

RETURN THIS FORM WHEN COMPLETED TO: OFFICE OF HISTORIC PRESERVATION
P.O. BOX 176
JEFFERSON CITY, MISSOURI 65102

IF ADDITIONAL SPACE IS NEEDED, ATTACH

102 Howard Kathryn Sanders 51N 17W 17

42. There is a rear porch over posts as the raised basement in the rear does not allow straight access to the ground. Two chimneys rise in equal distances from the front to rear along the ridge of the roof. The foundation is rusticated concrete.

45. Interview with Miss Carrie Wachter
And All That Is Inbetween. Doctoral dissertation by Maryellen McVicker at the University of Missouri. Expected completion in 1988


SPEED
LIMIT
25

MISSOURI OFFICE OF HISTORIC PRESERVATION

ARCHITECTURAL/HISTORIC INVENTORY SURVEY FORM

1. NO.
99

2. COUNTY
Howard

3. LOCATION OF NEGATIVES
GAPHS

4. PRESENT LOCAL NAME(S) OR DESIGNATION(S)
Jim and Sandy Smith Residence

5. OTHER NAME(S)

6. SPECIFIC LEGAL LOCATION
TOWNSHIP 51N RANGE 17W SECTION 17
IF CITY OR TOWN, STREET ADDRESS
707 FOurth Street

7. CITY OR TOWN IF RURAL, VICINITY
Glasgow

8. DESCRIPTION OF LOCATION

9. COORDINATES UTM
LAT
LONG

10. SITE ( ) STRUCTURE ( )
BUILDING (X) OBJECT ( )

11. ON NATIONAL REGISTER? YES ( ) NO (X)

12. IS IT ELIGIBLE? YES ( ) NO (X)

13. PART OF ESTAB. HIST. DISTRICT? YES ( ) NO (X)

14. DISTRICT POTENTIAL? YES (X) NO ( )

15. NAME OF ESTABLISHED DISTRICT
N/A

16. THEMATIC CATEGORY
Victorian Vernacular

17. DATE(S) OR PERIOD
One section before 1885

18. STYLE OR DESIGN
Vernacular

19. ARCHITECT OR ENGINEER
Unknown

20. CONTRACTOR OR BUILDER
Unknown

21. ORIGINAL USE, IF APPARENT
House

22. PRESENT USE
House

23. OWNERSHIP PUBLIC ( ) PRIVATE (X)

24. OWNER'S NAME AND ADDRESS IF KNOWN
Jim Smith
707 FOurth

25. OPEN TO PUBLIC? YES ( ) NO (X)

26. LOCAL CONTACT PERSON OR ORGANIZATION
GAP&HS

27. OTHER SURVEYS IN WHICH INCLUDED
1975 Art History Class
Survey filed at SOHP

28. NO. OF STORIES 2

29. BASEMENT? YES (X) NO ( )

30. FOUNDATION MATERIAL
Brick & rusticated concrete

31. WALL CONSTRUCTION
Brick

32. ROOF TYPE AND MATERIAL
hip with central gable
Standing seam metal

33. NO. OF BAYS FRONT 3 SIDE 3

34. WALL TREATMENT
painted common bond

35. PLAN SHAPE
irregular

36. CHANGES (EXPLAIN IN NO. 42) ADDITION (X) ALTERED ( ) MOVED ( )

37. CONDITION
INTERIOR
EXTERIOR excellent

38. PRESERVATION UNDERWAY? YES (X) NO ( )

39. ENDANGERED? BY WHAT? YES ( ) NO (X)

40. VISIBLE FROM PUBLIC ROAD? YES (X) NO ( )

41. DISTANCE FROM AND FRONTAGE ON ROAD

42. FURTHER DESCRIPTION OF IMPORTANT FEATURES

The Sanborn Map shows this house has undergone design changes which have drastically affected the features of the building. In the first map in 1885 the house is an L shaped building with the long section now the front of the present building. By 1893 a porch has been added to the rear of this long section. In 1900 a front porch appears. The 1910 map shows the rear porch absorbed into an enclosed

PHOTO MUST BE PROVIDED

43. HISTORY AND SIGNIFICANCE

This house is a wonderful example of how a building can be changed over time. At least 4 different styles are working in this one structure.

44. DESCRIPTION OF ENVIRONMENT AND OUTBUILDINGS

Rusticated single car garage to left rear built on retaining wall between property and Baptist church - 2 story storage shed/garage in back retaining wall

45. SOURCES OF INFORMATION

1. 1885-1935 Sanborn Maps

46. PREPARED BY
M McVickers & S Korte

47. ORGANIZATION
GAPHS

48. DATE 5/8/88

49. REVISION DATE(S) -

RETURN THIS FORM WHEN COMPLETED TO: OFFICE OF HISTORIC PRESERVATION
P.O. BOX 176
JEFFERSON CITY, MISSOURI 65102

IF ADDITIONAL SPACE IS NEEDED, CONTINUATION SHEET(S) TO THIS FORM

99 Howard Jim Smith 51 N 17W 17

42. area and a new rear porch placed on behind this enclosure. The ellipse on the front porch is not shown until the 1935 Sanborn Map making this a house of many stages. Put together in one building, this charming Victorian cottage of 2 stories has an abbreviated second floor due to a hip roof with centre gables in each side. The front gable has a truncated roof and two differend size windows reflecting the steep pitch of the roof. The front porch is a gallery with an ellipse in the middle of 5 Tuscan wooden columns, 4 rusticated concrete blocks and brick decorative latticework. Decorative tin finials top each section. A chimney projects through the south roofline. The dormers or gables are wooden while the first floor is brick. The lot slopes sharply from front to rear so a basement is underneath the structure.





MISSOURI OFFICE OF HISTORIC PRESERVATION

ARCHITECTURAL/HISTORIC INVENTORY SURVEY FORM

1. NO. 98

2. COUNTY Howard

3. LOCATION OF NEGATIVES GAP&HS

4. PRESENT LOCAL NAME(S) OR DESIGNATION(S)
Old Shackelford House

5. OTHER NAME(S)

6. SPECIFIC LEGAL LOCATION
TOWNSHIP 51N RANGE 17W SECTION 17
IF CITY OR TOWN, STREET ADDRESS
711 Fourth

7. CITY OR TOWN IF RURAL, VICINITY
Glasgow

8. DESCRIPTION OF LOCATION

9. COORDINATES UTM
LAT
LONG

10. SITE ( ) STRUCTURE ( )
BUILDING (x) OBJECT ( )

11. ON NATIONAL REGISTER? YES ( ) NO (x)

12. IS IT ELIGIBLE? YES ( ) NO (x)

13. PART OF ESTAB. HIST. DISTRICT? YES ( ) NO (x)

14. DISTRICT POTENTIAL? YES (X) NO ( )

15. NAME OF ESTABLISHED DISTRICT
N/A

16. THEMATIC CATEGORY
Victorian Vernacular

17. DATE(S) OR PERIOD
1885-1893

18. STYLE OR DESIGN
Vernacular

19. ARCHITECT OR ENGINEER
Unknown

20. CONTRACTOR OR BUILDER
Unknown

21. ORIGINAL USE, IF APPARENT
House

22. PRESENT USE
House

23. OWNERSHIP PUBLIC ( ) PRIVATE (x)

24. OWNER'S NAME AND ADDRESS IF KNOWN
Mr. Taylor
Glasgow, MO 65254

25. OPEN TO PUBLIC? YES ( ) NO (x)

26. LOCAL CONTACT PERSON OR ORGANIZATION
GAP&HS

27. OTHER SURVEYS IN WHICH INCLUDED
1975 art history survey, filed at SOHP

28. NO. OF STORIES 1

29. BASEMENT? YES ( ) NO (x)

30. FOUNDATION MATERIAL
brick

31. WALL CONSTRUCTION
brick

32. ROOF TYPE AND MATERIAL
standing seam metal

33. NO. OF BAYS cross gable
FRONT 6 SIDE 2

34. WALL TREATMENT
common bond

35. PLAN SHAPE irregular

36. CHANGES (EXPLAIN IN NO. 42) ADDITION (X) ALTERED ( ) MOVED ( )

37. CONDITION
INTERIOR
EXTERIOR fair

38. PRESERVATION UNDERWAY? YES (X) NO ( )

39. ENDANGERED? BY WHAT? YES ( ) NO (X)

40. VISIBLE FROM PUBLIC ROAD? YES (x) NO ( )

41. DISTANCE FROM AND FRONTAGE ON ROAD

42. FURTHER DESCRIPTION OF IMPORTANT FEATURES
This brick Victorian cottage features common bond brick with a standing seam metal roof. A chimney rises through the roof at the south end at the ridge. The front porch extends the left half of the front facade and contains rusticated column bases and pilasters. The front entrance door has a transom while the windows have rounded arches and the two ones on the right front facade feature brick voissours. A circular vent pierces the front

PHOTO MUST BE PROVIDED

43. HISTORY AND SIGNIFICANCE
Oral tradition says this house was built by Henry Shackelford, a local merchant. It is listed on the 1893 Sanborn Map and is not shown on the 1885 map. Thus, the date helps date other houses in Glasgow of this style.

44. DESCRIPTION OF ENVIRONMENT AND OUTBUILDINGS
There is a single car garage added to the north of the house.

45. SOURCES OF INFORMATION 1. 1885-1893 Sanborn Map

46. PREPARED BY
M. McVicker & S. Korte

47. ORGANIZATION
GAP&HS

48. DATE 5/8/88

49. REVISION DATE(S) -

RETURN THIS FORM WHEN COMPLETED TO: OFFICE OF HISTORIC PRESERVATION
P.O. BOX 176
JEFFERSON CITY, MISSOURI 65102
PH. 314-751-4096

IF ADDITIONAL SPACE IS NEEDED, ATTACH SEPARATE SHEET(S) TO THIS FORM

1. NO. 98
2. COUNTY Howard
4. PRESENT LOCAL NAME(S) OR DESIGNATION(S) Oldhackelford House
9. OTHER NAME(S)
TOWNSHIP 51N
RANGE 17W
SECTION 17

gable. The back porch has been enclosed and there is a single car garage to the north.



MISSOURI OFFICE OF HISTORIC PRESERVATION
ARCHITECTURAL/HISTORIC INVENTORY SURVEY FORM

1. NO.
97

2. COUNTY
Howard

3. LOCATION OF NEGATIVES
GAP&HS

4. PRESENT LOCAL NAME(S) OR DESIGNATION(S)
J. O. Young Residence

5. OTHER NAME(S)

6. SPECIFIC LEGAL LOCATION
TOWNSHIP 51N RANGE 17W SECTION 17
IF CITY OR TOWN, STREET ADDRESS
715 Fourth Street

7. CITY OR TOWN IF RURAL, VICINITY
Glasgow

8. DESCRIPTION OF LOCATION

9. COORDINATES UTM
LAT
LONG

10. SITE ( ) STRUCTURE ( )
BUILDING (X) OBJECT ( )

11. ON NATIONAL REGISTER? YES ( ) NO (X)

12. IS IT ELIGIBLE? YES ( ) NO (X)

13. PART OF ESTAB. HIST. DISTRICT? YES ( ) NO (X)

14. DISTRICT POTENTIAL? YES (X) NO ( )

15. NAME OF ESTABLISHED DISTRICT
N/A

16. THEMATIC CATEGORY
Victorian Vernacular

17. DATE(S) OR PERIOD
Before 1935, probably after 1900

18. STYLE OR DESIGN
Vernacular

19. ARCHITECT OR ENGINEER
Unknown

20. CONTRACTOR OR BUILDER
Unknown

21. ORIGINAL USE, IF APPARENT
House

22. PRESENT USE
House

23. OWNERSHIP PUBLIC ( ) PRIVATE (X)

24. OWNER'S NAME AND ADDRESS IF KNOWN
J. O. Young
Glasgow, MO 65254

25. OPEN TO PUBLIC? YES ( ) NO (X)

26. LOCAL CONTACT PERSON OR ORGANIZATION
GAP&HS

27. OTHER SURVEYS IN WHICH INCLUDED
None

28. NO. OF STORIES 1½

29. BASEMENT? YES (X) NO ( )

30. FOUNDATION MATERIAL
rusticated concrete

31. WALL CONSTRUCTION
frame

32. ROOF TYPE AND MATERIAL
asbestos shingle/high hip

33. NO. OF BAYS
FRONT 4 · SIDE 3

34. WALL TREATMENT
horizontal clapboard

35. PLAN SHAPE rectanguoar

36. CHANGES (EXPLAIN IN NO. 42) ADDITION ( ) ALTERED ( ) MOVED ( )

37. CONDITION
INTERIOR
EXTERIOR good

38. PRESERVATION UNDERWAY? YES (X) NO ( )

39. ENDANGERED? BY WHAT? YES ( ) NO (X)

40. VISIBLE FROM PUBLIC ROAD? YES (X) NO ( )

41. DISTANCE FROM AND FRONTAGE ON ROAD

42. FURTHER DESCRIPTION OF IMPORTANT FEATURES
This typical vernacular house is square in floor plan without the addition of the inset front gallery which extends across the front facade and is covered by the front high hip roof. The gallery features brick piers running halfway up the columns. Square, clapboarded posts extend to the eaves. A two window dormer breaks through the center of the front hip. A chimney rises near the west

PHOTO MUST BE PROVIDED

43. HISTORY AND SIGNIFICANCE
The Sanborn Map shows this house only in 1935 as this portion of town is not covered until that time. The house is typical of many built in Glasgow and can be dated to the early 20th century on the basis of other houses.

44. DESCRIPTION OF ENVIRONMENT AND OUTBUILDINGS
The lot also has a modern 2 car carport and a green metal shed. Behind the carport is a brick single car garage that extends to the alley in back.

45. SOURCES OF INFORMATION
1. 1935 Sanborn Map

46. PREPARED BY
M. McVicker & S. Korte

47. ORGANIZATION
GAP&HS

48. DATE
5/8/88

49. REVISION DATE(S)
-

RETURN THIS FORM WHEN COMPLETED TO: OFFICE OF HISTORIC PRESERVATION
P.O. BOX 176
JEFFERSON CITY, MISSOURI 65102

* ADDITIONAL SPACE IS NEEDED, ATTACH CONTINUATION SHEET(S) TO THIS FORM

Howard
J. O. Young Residence
51N
17W
17

42. end. A similar dormer projects out of the back hip. A square bay window is on the north (right) elevation.



MISSOURI OFFICE OF HISTORIC PRESERVATION

ARCHITECTURAL/HISTORIC INVENTORY SURVEY FORM

1. NO. 138

2. COUNTY Howard

3. LOCATION OF NEGATIVES GAP&HS

4. PRESENT LOCAL NAME(S) OR DESIGNATION(S)
Monnig Residence

5. OTHER NAME(S)
Seibel House

6. SPECIFIC LEGAL LOCATION TOWNSHIP 51N RANGE 17W SECTION 17
IF CITY OR TOWN, STREET ADDRESS
202 Fifth Street

7. CITY OR TOWN IF RURAL, VICINITY
Glasgow

8. DESCRIPTION OF LOCATION

9. COORDINATES UTM
LAT
LONG

10. SITE ( ) STRUCTURE ( )
BUILDING (X) OBJECT ( )

11. ON NATIONAL REGISTER? YES ( ) NO (X)

12. IS IT ELIGIBLE? YES ( ) NO (X)

13. PART OF ESTAB. HIST. DISTRICT? YES ( ) NO (X)

14. DISTRICT POTENTIAL? YES (X) NO ( )

15. NAME OF ESTABLISHED DISTRICT
N/A

16. THEMATIC CATEGORY
Antebellum architecture

17. DATE(S) OR PERIOD
Before 1870

18. STYLE OR DESIGN
Vernacular

19. ARCHITECT OR ENGINEER
Unknown

20. CONTRACTOR OR BUILDER
Unknown

21. ORIGINAL USE, IF APPARENT
House

22. PRESENT USE
House

23. OWNERSHIP PUBLIC ( ) PRIVATE (X)

24. OWNER'S NAME AND ADDRESS IF KNOWN
Larry Monnig
202 Fifth St.-Glasgow, MO 65254

25. OPEN TO PUBLIC? YES ( ) NO (X)

26. LOCAL CONTACT PERSON OR ORGANIZATION
GAP&HS

27. OTHER SURVEYS IN WHICH INCLUDED
1975 art history class survey, filed at SOHP

28. NO. OF STORIES 1

29. BASEMENT? YES (X) NO ( )

30. FOUNDATION MATERIAL
brick

31. WALL CONSTRUCTION
brick

32. ROOF TYPE AND MATERIAL
asphalt shingle/gable

33. NO. OF BAYS FRONT 4 SIDE 5

34. WALL TREATMENT
common bond

35. PLAN SHAPE L

36. CHANGES (EXPLAIN IN NO. 42) ADDITION (X) ALTERED (X) MOVED ( )

37. CONDITION
INTERIOR
EXTERIOR fair

38. PRESERVATION UNDERWAY? YES (X) NO ( )

39. ENDANGERED? BY WHAT? YES ( ) NO (X)

40. VISIBLE FROM PUBLIC ROAD? YES (X) NO ( )

41. DISTANCE FROM AND FRONTAGE ON ROAD

42. FURTHER DESCRIPTION OF IMPORTANT FEATURES
This simple one story house has a simple, well proportioned design, but during rehabilitation the north half of the house was damaged and had to be restored. A different type of brick was used and the house now very obviously has changed. A front porch is centered in the center of the front facade. The door still contains sidelights and a covered transom. The windows are 2 sash, 2 pane per sash

PHOTO MUST BE PROVIDED

43. HISTORY AND SIGNIFICANCE
The Seibel family were German in ethnicity as the wine cellar behind would indicate. It is interesting that in a walk about Glasgow dated in the 1920's by T. Berry Smith, this house is not mentioned. Neither are any houses owned by the German citizens of the community. This obscurity fit with the concept of history as the story of "great men."

44. DESCRIPTION OF ENVIRONMENT AND OUTBUILDINGS
The house sita far back from any street. The original front facade is now overlooking a wide lawn with a steep bank and the side elevation has become the front.

45. SOURCES OF INFORMATION
1. Interview with Bob Monnig

46. PREPARED BY
M. McVicker & S. Korte

47. ORGANIZATION
GAP&HS

48. DATE
5/8/88

49. REVISION DATE(S)
-

RETURN THIS FORM WHEN COMPLETED TO: OFFICE OF HISTORIC PRESERVATION
P.O. BOX 176
JEFFERSON CITY, MISSOURI 65102
PH. 314-751-4096

IF ADDITIONAL SPACE IS NEEDED, ATTACH SEPARATE SHEET(S) TO THIS FORM

138 Howard Monnig Residence Seibel House 51N 17W 17

42. throughout. On the left (north) elevation that required extensive rehabilitation a concrete block chimney rises beside the first window and breaks through the roof near the ridge. There is a side door with a lean to roof that acts as a hood and is actually the front entrance for all practical purposes due to the location of the drive and the slope of the land. To the right of this door a tripytch of windows are installed. A porch on the right (south) elevation has been enclosed and the result is a house far different from its original state. There is a raised basement under at least the back portion of the structure.

45. Smith and Gehrig. History of Chariton and Howard Counties, Missouri



MISSOURI OFFICE OF HISTORIC PRESERVATION

ARCHITECTURAL/HISTORIC INVENTORY SURVEY FORM

1. NO. 137

2. COUNTY Howard

3. LOCATION OF NEGATIVES GAP&HS

4. PRESENT LOCAL NAME(S) OR DESIGNATION(S)
Monnig's Cellar

5. OTHER NAME(S)
Old Soda Pop Factory

6. SPECIFIC LEGAL LOCATION TOWNSHIP 51N RANGE 17W SECTION 17
IF CITY OR TOWN, STREET ADDRESS
202 Fifth Street

7. CITY OR TOWN IF RURAL, VICINITY
Glasgow

8. DESCRIPTION OF LOCATION

9. COORDINATES UTM
LAT
LONG

10. SITE ( ) STRUCTURE ( )
BUILDING (X) OBJECT ( )

11. ON NATIONAL REGISTER? YES ( ) NO (X)

12. IS IT ELIGIBLE? YES ( ) NO (X)

13. PART OF ESTAB. HIST. DISTRICT? YES ( ) NO (X)

14. DISTRICT POTENTIAL? YES (X) NO ( )

15. NAME OF ESTABLISHED DISTRICT
N/A

16. THEMATIC CATEGORY
Commerce

17. DATE(S) OR PERIOD
Last quarter of 19th century

18. STYLE OR DESIGN
Functional

19. ARCHITECT OR ENGINEER
Unknown

20. CONTRACTOR OR BUILDER
Unknown

21. ORIGINAL USE, IF APPARENT
wine cellar

22. PRESENT USE
empty

23. OWNERSHIP PUBLIC ( ) PRIVATE (X)

24. OWNER'S NAME AND ADDRESS IF KNOWN
Larry Monnig
202 Fifth St.-Glasgow, MO 65254

25. OPEN TO PUBLIC? YES ( ) NO (X)

26. LOCAL CONTACT PERSON OR ORGANIZATION
GAP&HS

27. OTHER SURVEYS IN WHICH INCLUDED
None

28. NO. OF STORIES N/A

29. BASEMENT? YES (X) NO ( )

30. FOUNDATION MATERIAL
stone

31. WALL CONSTRUCTION
stone

32. ROOF TYPE AND MATERIAL
stone

33. NO. OF BAYS FRONT N/A SIDE N/A

34. WALL TREATMENT
stone

35. PLAN SHAPE rectangle

36. CHANGES (EXPLAIN IN NO. 42) ADDITION ( ) ALTERED ( ) MOVED ( )

37. CONDITION
INTERIOR good
EXTERIOR good

38. PRESERVATION UNDERWAY? YES (X) NO ( )

39. ENDANGERED? YES ( ) NO (X)
BY WHAT? empty

40. VISIBLE FROM PUBLIC ROAD? YES ( ) NO (X)

41. DISTANCE FROM AND FRONTAGE ON ROAD

42. FURTHER DESCRIPTION OF IMPORTANT FEATURES
This is a stone wine cellar extending underground behind the house at 202 Fifth Street, The cellar is entered through an above ground entrance shed with lean to roof. The stairs descend immediately downward to the bottom where a vaulted room exists. Stone arches in the ceiling distribute the weight while the floor and sides are also stone. The entire complex is not visible from the street.

PHOTO MUST BE PROVIDED

43. HISTORY AND SIGNIFICANCE
This was originally a wine cellar reflecting the importance of that beverage in the Glasgow area. The Seibel family owned the property and certainly were German. The cellar was used for several years as a pop bottle factory.

44. DESCRIPTION OF ENVIRONMENT AND OUTBUILDINGS
The house sits immediately adjacent to the cellar to the west.

45. SOURCES OF INFORMATION
1. Interview with Bob Monnig

46. PREPARED BY
M. McVicker & S. Korte

47. ORGANIZATION
GAP&HS

48. DATE 5/8/88

49. REVISION DATE(S) -

RETURN THIS FORM WHEN COMPLETED TO: OFFICE OF HISTORIC PRESERVATION
P.O. BOX 176
JEFFERSON CITY, MISSOURI 65102

* ADDITIONAL SPACE IS NEEDED, ATTACH

137 Howard Monnig's Cellar Soda Pop Factory 51N 17W 17



MISSOURI OFFICE OF HISTORIC PRESERVATION

ARCHITECTURAL/HISTORIC INVENTORY SURVEY FORM

1. NO. 136

2. COUNTY Howard

3. LOCATION OF NEGATIVES GAP&HS

4. PRESENT LOCAL NAME(S) OR DESIGNATION(S)
Himmelberg Residence

5. OTHER NAME(S)
Lewis Rall House

6. SPECIFIC LEGAL LOCATION
TOWNSHIP 51N RANGE 17W SECTION 17
IF CITY OR TOWN, STREET ADDRESS
303 Fifth Street

7. CITY OR TOWN IF RURAL, VICINITY
Glasgow

8. DESCRIPTION OF LOCATION

9. COORDINATES UTM
LAT
LONG

10. SITE ( ) STRUCTURE ( )
BUILDING (x) OBJECT ( )

11. ON NATIONAL REGISTER? YES ( ) NO (X)

12. IS IT ELIGIBLE? YES ( ) NO (X)

13. PART OF ESTAB. HIST. DISTRICT? YES ( ) NO (X)

14. DISTRICT POTENTIAL? YES (X) NO ( )

15. NAME OF ESTABLISHED DISTRICT
N/A

16. THEMATIC CATEGORY
Victorian Vernacular

17. DATE(S) OR PERIOD
Before 1897

18. STYLE OR DESIGN
Vernacular

19. ARCHITECT OR ENGINEER
Lewis Rall

20. CONTRACTOR OR BUILDER
Lewis Rall/Rall Brothers

21. ORIGINAL USE, IF APPARENT
House

22. PRESENT USE
House

23. OWNERSHIP PUBLIC ( ) PRIVATE (x)

24. OWNER'S NAME AND ADDRESS IF KNOWN
Albert Himmelberg
303 Fifth St.-Glasgow, MO 65254

25. OPEN TO PUBLIC? YES ( ) NO (x)

26. LOCAL CONTACT PERSON OR ORGANIZATION
GAP&HS

27. OTHER SURVEYS IN WHICH INCLUDED
1975 art history class survey, filed at SOHP

28. NO. OF STORIES 2

29. BASEMENT? YES (X) NO ( )

30. FOUNDATION MATERIAL
brick

31. WALL CONSTRUCTION
frame

32. ROOF TYPE AND MATERIAL
standing seam metal/cross gable

33. NO. OF BAYS FRONT 3 SIDE 3

34. WALL TREATMENT
horizontal clapboard

35. PLAN SHAPE irregular

36. CHANGES (EXPLAIN IN NO. 42) ADDITION ( ) ALTERED ( ) MOVED ( )

37. CONDITION
INTERIOR
EXTERIOR excellent

38. PRESERVATION UNDERWAY? YES (X) NO ( )

39. ENDANGERED? BY WHAT? YES ( ) NO (X)

40. VISIBLE FROM PUBLIC ROAD? YES (X) NO ( )

41. DISTANCE FROM AND FRONTAGE ON ROAD

42. FURTHER DESCRIPTION OF IMPORTANT FEATURES

This two story house contains elements of the Queen Anne style as well as being basically a vernacular dwelling. The front facade has an entrance porch on the right side with Victorian columns having Eastlake decorations. A truncated hip roof attaches the porch to the house. The major feature of the front facade is a bay window projecting out on the first story with a wooden balustrade on the

PHOTO MUST BE PROVIDED

43. HISTORY AND SIGNIFICANCE

Lewis Rall was one of three brothers who emigrated to Glasgow from Germany and owned a construction business. Most of the building in the last half of the 19th century was done by this firm. Lewis had a cabinet maker's education since their father followed that line of business. He also served 2 years in the German army. In 1866 he emigrated to New York and headed west. He stayed in Detroit and then New Orleans until in 1867 he lived at Evansville, Indiana. In 1869 he moved to Glasgow. In 1870 he started his construction business. His wife was Julia Hessrich of neighboring Boonville. Lewis was

44. DESCRIPTION OF ENVIRONMENT AND OUTBUILDINGS

The house sits on a corner lot. There is a shed to the left rear and a nice fence in front. The landscaping is most attractive on this property.

45. SOURCES OF INFORMATION
1. City Hall/Council Minutes

46. PREPARED BY
M. McVicker & S. K rte

47. ORGANIZATION
GAP&HS

48. DATE 5/8/88

49. REVISION DATE(S) -

RETURN THIS FORM WHEN COMPLETED TO: OFFICE OF HISTORIC PRESERVATION
P.O. BOX 176
JEFFERSON CITY, MISSOURI 65102
PH. 314-751-4096

IF ADDITIONAL SPACE IS NEEDED, ATTACH SEPARATE SHEET(S) TO THIS FORM

1. NO 136
2. COUNTY Howard
4. PRESENT LOCAL NAME(S) OR DESIGNATION(S) Himmelberg Residence
5. OTHER NAME(S)
6. TOWNSHIP 51N
RANGE 17W
SECTION 17

42. top. The gable features applied wooden decoration in each of the cross gables. A chimney breaks the roof at the ridge in the front gable. A full story basement to the rear is clearly visible as the ground slopes from the front to the back. A rear porch is on the right (north) elevation. It has a pedimented hood over the door.

43. joined in 1867 by his brother, Gustave, who came to Glasgow with him. The third brother, Edward, joined the firm in Glasgow. The 1883 History calls them industrious and tireless workers. In 1897 Lewis appeared before the Board of Adjustment and was granted an equalization of this property of such a figure that the house must have been in place by then. It is likely that a new house raised the taxes more than Lewis thought quite fair, although the minutes do not state the reason he was appealing the taxation.

45. 1883 History of Howard and Cooper Counties, Missouri





Copy of oil by Cornelia Kuemmel
"Glasgow, Missouri, Landscape"
Original in S.H.S. art collection
Also used in Mo Hist Review, Oct. 1969 p. 73
Possibly painted at Dunbarton.

Monte Lehman =



MISSOURI OFFICE OF HISTORIC PRESERVATION

ARCHITECTURAL/HISTORIC INVENTORY SURVEY FORM

1. NO.
135

2. COUNTY
Howard

3. LOCATION OF NEGATIVES
GAP&HS

4. PRESENT LOCAL NAME(S) OR DESIGNATION(S)
Baptist Parsonage

5. OTHER NAME(S)

6. SPECIFIC LEGAL LOCATION
TOWNSHIP 51N RANGE 17W SECTION 17
IF CITY OR TOWN, STREET ADDRESS
302 Fifth Street

7. CITY OR TOWN IF RURAL, VICINITY
Glasgow

8. DESCRIPTION OF LOCATION

9. COORDINATES UTM
LAT
LONG

10. SITE ( ) STRUCTURE ( )
BUILDING (X) OBJECT ( )

11. ON NATIONAL REGISTER? YES ( ) NO (X)

12. IS IT ELIGIBLE? YES ( ) NO (X)

13. PART OF ESTAB. HIST. DISTRICT? YES ( ) NO (X)

14. DISTRICT POTENTIAL? YES (X) NO ( )

15. NAME OF ESTABLISHED DISTRICT
N/A

16. THEMATIC CATEGORY
Religious Structure

17. DATE(S) OR PERIOD
1880-1900

18. STYLE OR DESIGN
Vernacular

19. ARCHITECT OR ENGINEER
Unknown

20. CONTRACTOR OR BUILDER
Unknown

21. ORIGINAL USE, IF APPARENT
House

22. PRESENT USE
Parsonage

23. OWNERSHIP PUBLIC ( ) PRIVATE (X)

24. OWNER'S NAME AND ADDRESS IF KNOWN
First Baptist Church
Glasgow, MO 65254

25. OPEN TO PUBLIC? YES ( ) NO (X)

26. LOCAL CONTACT PERSON OR ORGANIZATION
GAP&HS

27. OTHER SURVEYS IN WHICH INCLUDED
None

28. NO. OF STORIES 1

29. BASEMENT? YES (X) NO ( )

30. FOUNDATION MATERIAL
brick

31. WALL CONSTRUCTION
frame

32. ROOF TYPE AND MATERIAL
asphalt shingle/gable

33. NO. OF BAYS
FRONT 3 SIDE 3

34. WALL TREATMENT
vinyl siding

35. PLAN SHAPE irregular

36. CHANGES (EXPLAIN IN NO. 42) ADDITION (X) ALTERED (X) MOVED ( )

37. CONDITION
INTERIOR
EXTERIOR good

38. PRESERVATION UNDERWAY? YES (X) NO ( )

39. ENDANGERED? BY WHAT? YES ( ) NO (X)

40. VISIBLE FROM PUBLIC ROAD? YES (X) NO ( )

41. DISTANCE FROM AND FRONTAGE ON ROAD

42. FURTHER DESCRIPTION OF IMPORTANT FEATURES
This simple vernacular house features a front porch on the right side of the front facade. The porch has a lean to roof and is held in place by wrought iron columns. A window is in each gabled end of the house. There is a rear addition which appears to be an enclosed porch.

PHOTO MUST BE PROVIDED

43. HISTORY AND SIGNIFICANCE
This is a typical vernacular structure, one of many built in Glasgow near the turn of the century.

44. DESCRIPTION OF ENVIRONMENT AND OUTBUILDINGS
The house sits up on a high bank and is reach by a steep flight of stairs. The building faces west.

45. SOURCES OF INFORMATION
1. Dated on basis of other Glasgow structures.

46. PREPARED BY
M. McVicker & S. Korte

47. ORGANIZATION
GAP&HS

48. DATE
5/8/88

49. REVISION DATE(S)
-

RETURN THIS FORM WHEN COMPLETED TO: OFFICE OF HISTORIC PRESERVATION
P.O. BOX 176
JEFFERSON CITY, MISSOURI 65102

IF ADDITIONAL SPACE IS NEEDED, ATTACH SEPARATE SHEET(S) TO THIS FORM

1. NO 135
2. COUNTY Howard
4. PRESENT LOCAL NAME(S) OR DESIGNATION(S) First Baptist Church Parsonage
5. OTHER NAME(S)
6. TOWNSHIP 51N
RANGE 17W
SECTION 17



MISSOURI OFFICE OF HISTORIC PRESERVATION

ARCHITECTURAL/HISTORIC INVENTORY SURVEY FORM

1. NO. 134

2. COUNTY Howard

3. LOCATION OF NEGATIVES GAP&HS

4. PRESENT LOCAL NAME(S) OR DESIGNATION(S)
Stapp Residence

5. OTHER NAME(S)

6. SPECIFIC LEGAL LOCATION
TOWNSHIP 51N RANGE 17W SECTION 17
IF CITY OR TOWN, STREET ADDRESS
312 Fifth Street

7. CITY OR TOWN IF RURAL, VICINITY
Glasgow

8. DESCRIPTION OF LOCATION

9. COORDINATES UTM
LAT
LONG

10. SITE ( ) STRUCTURE ( )
BUILDING (X) OBJECT ( )

11. ON NATIONAL REGISTER? YES ( ) NO (X)

12. IS IT ELIGIBLE? YES ( ) NO (X)

13. PART OF ESTAB. HIST. DISTRICT? YES ( ) NO (X)

14. DISTRICT POTENTIAL? YES (X) NO ( )

15. NAME OF ESTABLISHED DISTRICT
N/A

16. THEMATIC CATEGORY
Victorian Vernacular

17. DATE(S) OR PERIOD
c. 1900-1920

18. STYLE OR DESIGN
Vernacular/craftsman

19. ARCHITECT OR ENGINEER
Unknown

20. CONTRACTOR OR BUILDER
Unknown

21. ORIGINAL USE, IF APPARENT
House

22. PRESENT USE
House

23. OWNERSHIP PUBLIC ( ) PRIVATE (X)

24. OWNER'S NAME AND ADDRESS IF KNOWN
Louis Stapp
312 Fifth St.-Glasgow, MO 65254

25. OPEN TO PUBLIC? YES ( ) NO (X)

26. LOCAL CONTACT PERSON OR ORGANIZATION
GAP&HS

27. OTHER SURVEYS IN WHICH INCLUDED
1975 art history class survey, filed at SOHP

28. NO. OF STORIES 2½

29. BASEMENT? YES (X) NO ( )

30. FOUNDATION MATERIAL
rusticated concrete

31. WALL CONSTRUCTION
frame

32. ROOF TYPE AND MATERIAL
asphalt shingle/hip & dormers

33. NO. OF BAYS FRONT 3 SIDE 2

34. WALL TREATMENT
vinyl siding

35. PLAN SHAPE square

36. CHANGES (EXPLAIN IN NO. 42) ADDITION ( ) ALTERED (X) MOVED ( )

37. CONDITION
INTERIOR
EXTERIOR good

38. PRESERVATION UNDERWAY? YES ( ) NO (X)

39. ENDANGERED? BY WHAT? YES ( ) NO (X)

40. VISIBLE FROM PUBLIC ROAD? YES (X) NO ( )

41. DISTANCE FROM AND FRONTAGE ON ROAD

42. FURTHER DESCRIPTION OF IMPORTANT FEATURES

This two story house with dormers on a third story has a front facade with a gallery porch held in place by 3 rusticated concrete pillars and bases. A railing on the roof forms a ballustrade for the flat porch roofline. The cornice and frieze are plain. However, there is a boxed cornice with brackets all around on the upper story. The brackets are plainer with less curvilinear motion than

PHOTO MUST BE PROVIDED

43. HISTORY AND SIGNIFICANCE

The term Victorian Vernacular has been used as the thematic catagory for this house since it is a blend of several styles, with predominant use of Italianate influences. This was an earlier style and was most conservative by the time this house was constructed. The high hip roof and dormers is more vernacular while the front gallery again looks back to the Italianate. The use of triple windows is bungalow influenced, so the house is a combination of several styles working simuntaneously.

44. DESCRIPTION OF ENVIRONMENT AND OUTBUILDINGS

The house sits on a bank facing west. Stair approach the house from the street.

45. SOURCES OF INFORMATION

1. Dated on basis of other Galsgow houses.

46. PREPARED BY
M. McVicker & S. Korte

47. ORGANIZATION
GAP&HS

48. DATE 5/8/88

49. REVISION DATE(S) -

RETURN THIS FORM WHEN COMPLETED TO: OFFICE OF HISTORIC PRESERVATION
P.O. BOX 176
JEFFERSON CITY, MISSOURI 65102
PH 314-751-4096

IF ADDITIONAL SPACE IS NEEDED, ATTACH SEPARATE SHEET(S) TO THIS FORM

8. OTHER NAME(S)

9. TOWNSHIP 51N

10. RANGE 17W

11. SECTION 17

12. COUNTY Howard

13. PRESENT LOCAL NAME(S) OR DESIGNATION(S) Stapp Residence

14. NO 134

42. the brackets typically used on Italianate structures. The brackets are also displayed the same way under each dormer roofline. Three bays are on the front with a triptch on the lower left. Steps with a rusticated concrete surround run to the front porch.



MISSOURI OFFICE OF HISTORIC PRESERVATION
ARCHITECTURAL/HISTORIC INVENTORY SURVEY FORM

1. NO. 133
2. COUNTY Howard
3. LOCATION OF NEGATIVES GAP&HS
4. PRESENT LOCAL NAME(S) OR DESIGNATION(S) Monnig House
5. OTHER NAME(S) Edward Rall House
6. SPECIFIC LEGAL LOCATION TOWNSHIP 51N RANGE 17W SECTION 17
IF CITY OR TOWN, STREET ADDRESS 320 Fifth Street
7. CITY OR TOWN IF RURAL, VICINITY Glasgow
8. DESCRIPTION OF LOCATION
9. COORDINATES UTM
LAT
LONG
10. SITE ( ) STRUCTURE ( )
BUILDING (X) OBJECT ( )
11. ON NATIONAL REGISTER? YES ( ) NO (X)
12. IS IT ELIGIBLE? YES ( ) NO (X)
13. PART OF ESTAB. HIST. DISTRICT? YES ( ) NO (X)
14. DISTRICT POTENTIAL? YES (X) NO ( )
15. NAME OF ESTABLISHED DISTRICT N/A
16. THEMATIC CATEGORY Victorian Vernacular
17. DATE(S) OR PERIOD 1880-1895
18. STYLE OR DESIGN Queen Anne/vernacular
19. ARCHITECT OR ENGINEER
20. CONTRACTOR OR BUILDER Edward Rall/ Rall Brothers
21. ORIGINAL USE, IF APPARENT house
22. PRESENT USE house
23. OWNERSHIP PUBLIC ( ) PRIVATE (X)
24. OWNER'S NAME AND ADDRESS IF KNOWN
Randy Monnig
320 Fifth St.-Glasgow, MO 65254
25. OPEN TO PUBLIC? YES ( ) NO (X)
26. LOCAL CONTACT PERSON OR ORGANIZATION GAP&HS
27. OTHER SURVEYS IN WHICH INCLUDED
1975 art history class survey, filed at SOHP
28. NO. OF STORIES 2
29. BASEMENT? YES (X) NO ( )
30. FOUNDATION MATERIAL brick
31. WALL CONSTRUCTION frame
32. ROOF TYPE AND MATERIAL asphalt shingle/gable
33. NO. OF BAYS FRONT 3 · SIDE 5
34. WALL TREATMENT Horizontal clapboard
35. PLAN SHAPE irregular
36. CHANGES (EXPLAIN IN NO. 42) ADDITION ( ) ALTERED ( ) MOVED ( )
37. CONDITION INTERIOR ____ EXTERIOR fair
38. PRESERVATION UNDERWAY? YES (X) NO ( )
39. ENDANGERED? BY WHAT? YES ( ) NO (X)
40. VISIBLE FROM PUBLIC ROAD? YES (X) NO ( )
41. DISTANCE FROM AND FRONTAGE ON ROAD

42. FURTHER DESCRIPTION OF IMPORTANT FEATURES

Thie two story frame house features a font porch on the right half of the front facade with a lean to roof. The porch is elaborately decorated with 2 Victorian columns and sunbursts between the columns. A railing completes the porch. On the right of the front facade the steps lead down the sloping lot to the street. The west (right) elevation contains a bay window on the

PHOTO MUST BE PROVIDED

43. HISTORY AND SIGNIFICANCE

Three Rall brothers came from Germany in the decade following the Civil War and became the carpenters for the community. This house is an example of the type of structure they not only built, but used to show what could be done. One of the trademarks of the firm were the parquet floors in the houses they built. This house also is said to have featured such flooring.

44. DESCRIPTION OF ENVIRONMENT AND OUTBUILDINGS

The house sits on top of a ridge with the ground sloping to the front while it is level to the rear.

45. SOURCES OF INFORMATION
1. Dated upon basis of ther houses in Glasgow

46. PREPARED BY M. McVicker & S. Korte
47. ORGANIZATION GAP&HS
48. DATE 5/8/88
49. REVISION DATE(S) -

RETURN THIS FORM WHEN COMPLETED TO: OFFICE OF HISTORIC PRESERVATION
P.O. BOX 176
JEFFERSON CITY, MISSOURI 65102

* ADDITIONAL SPACE IS NEEDED, ATTACH SEPARATE SHEET(S) TO THIS FORM

133 Howard Monnig House Rall House 51N 17W 17

42. first floor and porch on the second of thr sides matching the configuration of the bay window with a lean to roof and decorative sunburst bracketing like on the front porch with identical Victorian columns. The house continues the Queen Anne effect with a decorated gable on the left front facade and stick and shingle decorations between the first and second floors. Shutters are found throughout the building. The rear is plain. The windows throughout appear original and are 2 sash with 2 glass panes. There is a small stained glass window in the front facade to the left of the front door.

45. 1897 Board of Equalization Minutes now filed in Glasgow City Hall



MISSOURI OFFICE OF HISTORIC PRESERVATION

ARCHITECTURAL/HISTORIC INVENTORY SURVEY FORM

1. NO. 132

2. COUNTY Howard

3. LOCATION OF NEGATIVES GAP&HS

4. PRESENT LOCAL NAME(S) OR DESIGNATION(S)
Myrl Yaeger Residence

5. OTHER NAME(S)

6. SPECIFIC LEGAL LOCATION
TOWNSHIP 51N RANGE 17W SECTION 17
IF CITY OR TOWN, STREET ADDRESS
400 Fifth Street

7. CITY OR TOWN IF RURAL, VICINITY
Glasgow

8. DESCRIPTION OF LOCATION

9. COORDINATES UTM
LAT
LONG

10. SITE ( ) STRUCTURE ( )
BUILDING (X) OBJECT ( )

11. ON NATIONAL REGISTER? YES ( ) NO (X)

12. IS IT ELIGIBLE? YES ( ) NO (X)

13. PART OF ESTAB. HIST. DISTRICT? YES ( ) NO (X)

14. DISTRICT POTENTIAL? YES (X) NO ( )

15. NAME OF ESTABLISHED DISTRICT
N/A

16. THEMATIC CATEGORY
Bungalow

17. DATE(S) OR PERIOD
1910-1922

18. STYLE OR DESIGN
Bungalow

19. ARCHITECT OR ENGINEER
Unknown

20. CONTRACTOR OR BUILDER
Unknown

21. ORIGINAL USE, IF APPARENT
House

22. PRESENT USE
House

23. OWNERSHIP PUBLIC ( ) PRIVATE (X)

24. OWNER'S NAME AND ADDRESS IF KNOWN
Myrl Yaeger
400 Fifth St.-Glasgow, MO 65254

25. OPEN TO PUBLIC? YES ( ) NO (X)

26. LOCAL CONTACT PERSON OR ORGANIZATION
GAP&HS

27. OTHER SURVEYS IN WHICH INCLUDED
None

28. NO. OF STORIES 1½

29. BASEMENT? YES (X) NO ( )

30. FOUNDATION MATERIAL
rusticated concrete

31. WALL CONSTRUCTION
frame

32. ROOF TYPE AND MATERIAL
asphalt shingle/gable

33. NO. OF BAYS FRONT 3 · SIDE 4

34. WALL TREATMENT
vinyl siding

35. PLAN SHAPE rectangle

36. CHANGES (EXPLAIN IN NO. 42) ADDITION (X) ALTERED (X) MOVED ( )

37. CONDITION
INTERIOR
EXTERIOR good

38. PRESERVATION UNDERWAY? YES (X) NO ( )

39. ENDANGERED? BY WHAT? YES ( ) NO (X)

40. VISIBLE FROM PUBLIC ROAD? YES (X) NO ( )

41. DISTANCE FROM AND FRONTAGE ON ROAD

42. FURTHER DESCRIPTION OF IMPORTANT FEATURES

This nice bungalow features a front porch on the left side of the facade. The porch contains a gabled roof with the rafters exposed in the eaves area. The pediment is plain and rusticated concrete pillars hold the porch in place. A wooden railing provides the ballustrade. In the attic potion of the front gable there are 3 vertical

PHOTO MUST BE PROVIDED

43. HISTORY AND SIGNIFICANCE

This is a typical vernacular bungalow where the basic form was followed and local budgets and tastes did the rest of the design.

44. DESCRIPTION OF ENVIRONMENT AND OUTBUILDINGS

The house has a small retaining wall in front and to the side. There is a single car garage and shed beside the left (north) elevation.

45. SOURCES OF INFORMATION
1. 1935 Sanborn Map
2. Dated on basis of other Glasgow houses

46. PREPARED BY
M. McVicker & S. KOrte

47. ORGANIZATION
GAP&HS

48. DATE 5/8/88

49. REVISION DATE(S) -

RETURN THIS FORM WHEN COMPLETED TO: OFFICE OF HISTORIC PRESERVATION
P.O. BOX 176
JEFFERSON CITY, MISSOURI 65102
PH. 314-751-4096

IF ADDITIONAL SPACE IS NEEDED, ATTACH SEPARATE SHEET(S) TO THIS FORM

1. NO. 132
2. COUNTY Howard
4. PRESENT LOCAL NAME(S) OR DESIGNATION(S) Yaeger Residence
5. OTHER NAME(S)
6. TOWNSHIP 51N
RANGE 17W
SECTION 17

42. panes of glass in each of the double windows. On the side elevations the rafters are again exposed, again a reference to Frank Lloyd Wright and the Prairie Sytle and the Craftsman Style of Greene in California. This house is a good example of how this was changed and modified to meet the needs of Missouri.



MISSOURI OFFICE OF HISTORIC PRESERVATION
ARCHITECTURAL/HISTORIC INVENTORY SURVEY FORM

1. NO. 131
2. COUNTY Howard
3. LOCATION OF NEGATIVES GAP&HS
4. PRESENT LOCAL NAME(S) OR DESIGNATION(S): Davis Residence
5. OTHER NAME(S):

6. SPECIFIC LEGAL LOCATION TOWNSHIP 51N RANGE 17W SECTION 17
IF CITY OR TOWN, STREET ADDRESS: 406 Fifth Street
7. CITY OR TOWN IF RURAL, VICINITY: Glasgow
8. DESCRIPTION OF LOCATION:
9. COORDINATES UTM
LAT
LONG
10. SITE ( ) STRUCTURE ( )
BUILDING (x) OBJECT ( )
11. ON NATIONAL REGISTER? YES ( ) NO (x)
12. IS IT ELIGIBLE? YES ( ) NO (x)
13. PART OF ESTAB. HIST. DISTRICT? YES ( ) NO (x)
14. DISTRICT POTENTIAL? YES (X) NO ( )
15. NAME OF ESTABLISHED DISTRICT: N/A

16. THEMATIC CATEGORY: Missouri Vernacular
17. DATE(S) OR PERIOD: 1870-1890
18. STYLE OR DESIGN: Vernacular
19. ARCHITECT OR ENGINEER: Unkonwn
20. CONTRACTOR OR BUILDER: Unknown
21. ORIGINAL USE, IF APPARENT: House
22. PRESENT USE: House
23. OWNERSHIP PUBLIC ( ) PRIVATE (x)
24. OWNER'S NAME AND ADDRESS IF KNOWN: Jim Davis, 406 Fifth-Glasgow, MO 65254
25. OPEN TO PUBLIC? YES ( ) NO (x)
26. LOCAL CONTACT PERSON OR ORGANIZATION: GAP&HS
27. OTHER SURVEYS IN WHICH INCLUDED: 1975 art history class survey, filed at SOHP

28. NO. OF STORIES 2
29. BASEMENT? YES ( ) NO (x)
30. FOUNDATION MATERIAL: brick
31. WALL CONSTRUCTION: frame
32. ROOF TYPE AND MATERIAL: standing seam metal/hi
33. NO. OF BAYS FRONT 3 SIDE 4
34. WALL TREATMENT: horizontal clapboard
35. PLAN SHAPE: square
36. CHANGES (EXPLAIN IN NO. 42) ADDITION (X) ALTERED (X) MOVED ( )
37. CONDITION INTERIOR _____ EXTERIOR good
38. PRESERVATION UNDERWAY? YES (X) NO ( )
39. ENDANGERED? BY WHAT? YES ( ) NO (X)
40. VISIBLE FROM PUBLIC ROAD? YES (X) NO ( )
41. DISTANCE FROM AND FRONTAGE ON ROAD

42. FURTHER DESCRIPTION OF IMPORTANT FEATURES

This two story square vernacular house features a low hip roof with front porch on the left end of the front facade. The porch has a flat roof with an iron railing above and is held by 2 wrought iton columns with rails. There is a transon above the double front doors. A bay window extends out the right (south) elevation in the front side. The windows are 2 sash, 2 panes per sash and appear to be

PHOTO MUST BE PROVIDED

43. HISTORY AND SIGNIFICANCE

This is typical vernacular house and appears to have been built after the Civil War, but in the older conservative Italianate style.

44. DESCRIPTION OF ENVIRONMENT AND OUTBUILDINGS

The house faces west and sits up on a bank with steps leading to the street.

45. SOURCES OF INFORMATION
1. Dated on basis of other Glasgow houses

46. PREPARED BY: M. McVicker & S. Korte
47. ORGANIZATION: GAP&HS
48. DATE: 5/8/88
49. REVISION DATE(S): -

RETURN THIS FORM WHEN COMPLETED TO: OFFICE OF HISTORIC PRESERVATION, P.O. BOX 176, JEFFERSON CITY, MISSOURI 65102

IF ADDITIONAL SPACE IS NEEDED, ATTACH SEPARATE SHEET(S) TO THIS FORM

1. NO 131
2. COUNTY Howard
4. PRESENT LOCAL NAME(S) OR DESIGNATION(S) Davis Residence
5. OTHER NAME(S)
6. TOWNSHIP 51N
6. RANGE 17W
6. SECTION 17

42. original. A chimney rises on the left end of the front facade. A one story addition to the rear features a lean to roof. There is also a second story door leading to the enclosure over the porch.



MISSOURI OFFICE OF HISTORIC PRESERVATION

ARCHITECTURAL/HISTORIC INVENTORY SURVEY FORM

1. NO.
130

2. COUNTY
Howard

3. LOCATION OF NEGATIVES
GAP&HS

4. PRESENT LOCAL NAME(S) OR DESIGNATION(S)
Granneman Residence

5. OTHER NAME(S)

6. SPECIFIC LEGAL LOCATION
TOWNSHIP 51N RANGE 17W SECTION 17
IF CITY OR TOWN, STREET ADDRESS
408 Fifth Street

7. CITY OR TOWN IF RURAL, VICINITY
Glasgow

8. DESCRIPTION OF LOCATION

9. COORDINATES UTM
LAT
LONG

10. SITE ( ) STRUCTURE ( )
BUILDING (X) OBJECT ( )

11. ON NATIONAL REGISTER? YES ( ) NO (X)

12. IS IT ELIGIBLE? YES ( ) NO (X)

13. PART OF ESTAB. HIST. DISTRICT? YES ( ) NO (X)

14. DISTRICT POTENTIAL? YES (X) NO ( )

15. NAME OF ESTABLISHED DISTRICT
N/A

16. THEMATIC CATEGORY
Missouri Vernacular

17. DATE(S) OR PERIOD
Before 1935

18. STYLE OR DESIGN
Vernacular

19. ARCHITECT OR ENGINEER
Unknown

20. CONTRACTOR OR BUILDER
Unknown

21. ORIGINAL USE, IF APPARENT
House

22. PRESENT USE
House

23. OWNERSHIP PUBLIC ( ) PRIVATE (X)

24. OWNER'S NAME AND ADDRESS IF KNOWN
Bill Granneman
408 Fifth St.-Glasgow, MO 65254

25. OPEN TO PUBLIC? YES ( ) NO (X)

26. LOCAL CONTACT PERSON OR ORGANIZATION
GAP&HS

27. OTHER SURVEYS IN WHICH INCLUDED
None

28. NO. OF STORIES 1½

29. BASEMENT? YES (X) NO ( )

30. FOUNDATION MATERIAL
stuccoed

31. WALL CONSTRUCTION
frame

32. ROOF TYPE AND MATERIAL
asphalt shingle/gable

33. NO. OF BAYS FRONT 3 SIDE 3

34. WALL TREATMENT
vinyl siding

35. PLAN SHAPE rectangular

36. CHANGES (EXPLAIN IN NO. 42) ADDITION ( ) ALTERED (X) MOVED ( )

37. CONDITION
INTERIOR
EXTERIOR good

38. PRESERVATION UNDERWAY? YES (X) NO ( )

39. ENDANGERED? BY WHAT? YES ( ) NO (X)

40. VISIBLE FROM PUBLIC ROAD? YES (X) NO ( )

41. DISTANCE FROM AND FRONTAGE ON ROAD

42. FURTHER DESCRIPTION OF IMPORTANT FEATURES

This vernacular house contains few keys to its date. The front porch has a lean to roof with brick pillars and wooden square columns of descending thickness. Awnings cover the front windows. The basement is stuccoed so no original fabric can be seen. The front porch is enteres via a series of steep steps. The abbreviated second story shows at the end of each gable.

PHOTO MUST BE PROVIDED

43. HISTORY AND SIGNIFICANCE

This is a typical vernacular house that first appears on the 1935 Sanborn Map when this section of town was first included. So little original fabric can be seen that conclusive dating is impossible.

44. DESCRIPTION OF ENVIRONMENT AND OUTBUILDINGS

The house sits high upon a bank and has a concrete retaining wall with rusticated concrete in the front and a series of steep steps at the right end.

45. SOURCES OF INFORMATION

1. 1935 Sanborn Map

46. PREPARED BY
M. McVicker & S. Korte

47. ORGANIZATION
GAP&HS

48. DATE
5/8/88

49. REVISION DATE(S)
-

RETURN THIS FORM WHEN COMPLETED TO: OFFICE OF HISTORIC PRESERVATION
P.O. BOX 176
JEFFERSON CITY, MISSOURI 65102
PH. 314-751-4096

IF ADDITIONAL SPACE IS NEEDED, ATTACH SEPARATE SHEET(S) TO THIS FORM

130 Howard Granneman Residence 51N 17W 17



MISSOURI OFFICE OF HISTORIC PRESERVATION

ARCHITECTURAL/HISTORIC INVENTORY SURVEY FORM

1. NO. 129

2. COUNTY Howard

3. LOCATION OF NEGATIVES GAP&HS

4. PRESENT LOCAL NAME(S) OR DESIGNATION(S)
Thies Residence

5. OTHER NAME(S)
Dunhaven

6. SPECIFIC LEGAL LOCATION TOWNSHIP 51N RANGE 17W SECTION 17
IF CITY OR TOWN, STREET ADDRESS
410 Fifth Street

7. CITY OR TOWN IF RURAL, VICINITY
Glasgow

8. DESCRIPTION OF LOCATION

9. COORDINATES UTM
LAT
LONG

10. SITE ( ) STRUCTURE ( )
BUILDING (X) OBJECT ( )

11. ON NATIONAL REGISTER? YES ( ) NO (X)

12. IS IT ELIGIBLE? YES (X) NO ( )

13. PART OF ESTAB. HIST. DISTRICT? YES ( ) NO (X)

14. DISTRICT POTENTIAL? YES (X) NO ( )

15. NAME OF ESTABLISHED DISTRICT
N/A

16. THEMATIC CATEGORY
Antebellum Architecture

17. DATE(S) OR PERIOD
1836 original, 1908 remodeled

18. STYLE OR DESIGN
Vernacular

19. ARCHITECT OR ENGINEER
Unknown

20. CONTRACTOR OR BUILDER
Unknown

21. ORIGINAL USE, IF APPARENT
House

22. PRESENT USE
House

23. OWNERSHIP PUBLIC ( ) PRIVATE (X)

24. OWNER'S NAME AND ADDRESS IF KNOWN
Jim & Paula Thies
410 Fifth St.-Glasgow, MO 65254

25. OPEN TO PUBLIC? YES ( ) NO (X)

26. LOCAL CONTACT PERSON OR ORGANIZATION
GAP&HS

27. OTHER SURVEYS IN WHICH INCLUDED
Missouri Historic Sites Catalogue
1975 art history class survey, filed at SOHP

28. NO. OF STORIES 2

29. BASEMENT? YES (X) NO ( )

30. FOUNDATION MATERIAL
brick

31. WALL CONSTRUCTION
frame

32. ROOF TYPE AND MATERIAL
standing seam metal/hip

33. NO. OF BAYS FRONT 5 · SIDE 3

34. WALL TREATMENT
horizontal clapboard

35. PLAN SHAPE rectangle

36. CHANGES (EXPLAIN IN NO. 42) ADDITION (X) ALTERED (X) MOVED ( )

37. CONDITION INTERIOR excellent EXTERIOR excellent

38. PRESERVATION UNDERWAY? YES (X) NO ( )

39. ENDANGERED? BY WHAT? YES ( ) NO (X)

40. VISIBLE FROM PUBLIC ROAD? YES (X) NO ( )

41. DISTANCE FROM AND FRONTAGE ON ROAD

42. FURTHER DESCRIPTION OF IMPORTANT FEATURES

This is a two story 10 room square house with a high hip roof. The floors have wide board and there is a stairway in the front hall with a landing leading to the second story. Two of the four original fireplaces are still in use. The front facade features a porch added in the 1908 remodeling. This porch is a gallery with a lean to roof with a central gable ending in a pediment. In the middle

PHOTO MUST BE PROVIDED

43. HISTORY AND SIGNIFICANCE

This is one of the most important houses in Glasgow not only because of its architecture, but because it was built by one of the town founders, William F. and Martha Shackelford Dunnica. They were given this lot as part of the land they received as being proprietors of Glasgow. They chose the entire block and built the house in 1836, starting soon after their marriage. Dunnica was a clerk in the branch bank of the U.S. from 1831 to 1833. When the bank came to an end he formed a partnership with George Collier who had also been involved in the bank and they came to Old Chariton, the town preceding Glasgow. Opening a mercantile firm, they continued in business until 1853. The

44. DESCRIPTION OF ENVIRONMENT AND OUTBUILDINGS

The house sits on a corner lot with an ashular stone retaining wall to the front and north (left) sides. Steep concrete stairs approach the front entrance.

45. SOURCES OF INFORMATION
1. 1935 Sanborn Map

46. PREPARED BY
M. McVicker & S. Korte

47. ORGANIZATION
GAP&HS

48. DATE 5/8/88

49. REVISION DATE(S) -

RETURN THIS FORM WHEN COMPLETED TO: OFFICE OF HISTORIC PRESERVATION
P.O. BOX 176
JEFFERSON CITY, MISSOURI 65102

IF ADDITIONAL SPACE IS NEEDED, ATTACH

Howard
Thies Residence
Dunhaven
51N
17W
17

42. of the pediment is a vent. The porch is supported by two story rusticated concrete columns with Doric capitals and square rusticated concrete bases. According to the State Office of Historic Preservation this type of column became very popular following the 1904 St. Louis Worlds Fair. This would appear to be completely correct since the remodeling is documented to 1908. Certainly, these columns are unique in Glasgow and are rare in Missouri. There is a balcony opening from the second story with a rail over the front door which still contains a transom. There is also a transom above the balcony door. On the left (north) elevation there is a modified entrance at the left rear with another balcony and rail with two one story rusticated columns as in front. A chimney breaks the high hip roof near the center. The house originally had ground covering a whole city block with the house, slave cabins, orchards, vegetable garden, formal garden, summer house and sunken conservatory on the property. To the rear of the house was a courtyard with bedrooms reached only by an outside staircase as was typical in this region. These northern bedrooms were for the Dunnica sons. The parents' bedroom was on the south side of the courtyard with a bedroom for small children overhead and reached by a narrow staircase. This has been filled in and all traces removed so that the rear appears as a regular dwelling. New windows and doors were installed in at least part of the house in the 1908 remodeling. The walls in front are full of rifle and cannon shot holes since the house was occupied by Confederate soliders during the Battle of Glasgow. These remain under the clapboard.

43. Dunnicas moved into Glasgow in 1837 when the house was completed. Dunnica was an entrepreneur who developed a business of buying tobacco and pricing it for foreign markets. W. D. Swinney, another early Glasgow founder, joined him in this enterprise in 1858. That year they also opened a branch of the Exchange Bank of St. Louis and Dunnica was soon elected cashier. In 1864 he resigned from this bank and with James S. Thomson established the private bank of Thomson and Dunnica. During the Battle of Glasgow on October 15, 1864, the house was in the direct line of fire since it was occupied by Confederate soldiers. The 1883 Howard County History states that after the battle over 300 holes were counted in the front facade of the house. The 1883 History also recounts that 2 days after the surrender of the federals, Quantrell and his company went to the house and took Dunnica to his bank with orders to unlock the vault. This he did and the bushwhackers cleaned it out of $21,000.00. Unknown to them, the day before Dunnica had buried $32,000.00 fearing that something like this would happen. Quantrell then had his men condust Dunnica safely back to his house. The family had typical Southern connections over the Boonslick region. Martha J. Shackelford Dunnica was the daughter of Judge Shackelford of neighboring Saline County. The couple had three children and the marriage ended with Martha's death in 1858. Tow years later, in 1860, William married Leona Hardeman Cordell, daughter of John Hardeman who had the famous Hardeman Gardens near Franklin. It was Leona who established the gardens and conservatory on the property. The house remained in the family until purchased by the present owners. Miss Anna Mae Birch lived in the house for many years and was one of the resident historians of Glasgow and Howard County. Much of what is known about the region is due to her work. Dunnica was a charter member of the Glasgow Methodist Church.

45. 1883 History of Howard and Cooper Counties, Missouri
Smith andGehrig. History of Chariton and Howard Counties, Missouri
Paper written by Anna Mae Birch on file at State Historical Society
Missouri Historic Sites Catalogue
Lewis Library Archives
State Historical Society Archives
Methodist Conference Records



the road and a few trees bore testimony of a dwelling place. Now the fence is gone and a small modern home occupies the site.

At present there are two descendents of the Cockerill family here, Mrs. Horace Green, a great granddaughter, and Clay Bently, a great grandson. Dr. THOMAS N. COCKERILL was one of the founders of Glasgow, coming here at the time the town was founded in 1836 but having beem in the area since 1819. He, too, was born in Virginia. He opened the first drug store here and practiced medicine for a number of years. His son, H. Clay was the first boy ever in Glasgow and the only child in town for six years. Another son, Wirt, was the first boy born here. At the time of Wirt's birth the family lived in a house that later burned just east of the corner from the city hall. Dr. Cockerill built the first large red brick home on the blacktop as one goes to Fayette. It has been occupied by Mr. and Mrs. J.E. Westmoreland for several years. It is an attractive place of red brick with white petticoat trim. The windows of the second story are dome shaped at the top, while those below are square with cut stone arches. As the case of all those old homes, the central hall goes from front to back. It touches a lovely curved staircase. There are two rooms on the east and three on the west downstairs with four on the upper floor. In addition to the regular basement there is a wine cellar under the kitchen. The house sits back on a large yard with pretty old trees.

Another man who was one of the proprietors of Glasgow is only the step great grandfather of Mrs. Green but as he was so intimately associated with its history and because of his connections with other families, I shall give information about him. He is WILLIAM F. [illegible]. His family, who originally came from England settled in Bedford County, Kentucky, where he was born Sept. 3, 180[illegible]. In 1817 his father brought him to Missouri and established a trading post in Calloway County. In 1820 he returned and brought the other members of the family. [illegible] later at his father's death, William went back to [illegible]

, a co-publisher of the first paper there,The Jeffersonian. From there he went to a banking position in St.Louis which he held until President Jackson closed the United States Bank. It was then that he came to Old Chariton where he another partnership,this time a mercantile business,he resided until he came to Glasgow in 1837. Here he was interested in buying tobacco leaf for foreign markets with Mr. Wm.D.Swinney. In 1858 he established a branch of the Exchange Bank of St.Louis,which continued until 1864,after which he was in partnership in a private bank with James S.Tomson,known as Tompson and Dunnica.

My home is the one he built in 1857 for his bride,Martha, who was the sister of Thomas Shackelford and whom he had married in 1836. He plotted the town and for this he was given a whole city block. Martha lived for twenty-two years,and together they reared a family of three children. In 1860,two yeers after her death,he married Leona Hardeman Cordell. Hers was a typical Enoch Arden case. Her husband left for a trip to New Orleans. Time passed and he was not heard from.Finally in order to settle business matters,he was declared legally dead. She had two children when she married Mr.Dunnica and they in time had three. One day years and years later,Mr.Cordell appeared. She would not even hear his story,saying that she was happily married to Mr.Dunnica and that nothing could be gained by any further contact--- probably wise decision But think how curious she must have been! She outlived Mr.Dunnica.

My cousin,the late Mrs.Frank T.Diggs,her grandaughter,as a child spent much time in the Dunnica home and has told me many stories about it. It seems that Mr.Dunnica had what might be called a minature plantation on his city block. In one corner was his orchard,his vegetable garden in another,the house facing west in the third,and a formal garden with a summer house back of the home in the fourth. Between the two gardens,were the slave cabins while to the south of the home and north of the orchard was Mrs.Dunnica's sunken conservatory. Today nothing remains of the old slave quarters or the conservatory except the [illegible] of my gardening activities.

[illegible] concessions have been made [illegible] ity. [illegible] front with [illegible] supporting the two story roof. The upper door opens on to a balcony porch underneath the other. The house has large double parlors to the north of a hall which at one time extended from the front to a brick courtyard in back. On the south side is a large twenty by twenty bedroom, a bath and a kitchen. Originally this kitchen with the bath area was the dining room with an outside kitchen to the south. A little sidelight might be apropos here. My cousin said that at one time her grandmother Lunnica and my great grandmother Birch decided that they were worn out with Negro help; so they both had rooms fixed up over their outside kitchens and sent to Sweden for two girls. The girls arrived and were unhappy here but too women were unhappier still. They had had Negro servants too long; so they bought tickets and sent the girls home,—a rather costly experience.

What is now my dining room was the courtyard. The boys' rooms were the two east bedrooms and were reached by outside stairs only from this courtyard around which was an upper balcony. The large room on the south belonged to the children. At one time there was a narrow staircase connecting the parents' downstairs bedroom with the children's room above.

A story, which to me seems a bit far-fetched, is one concerning the northwest bedroom. During the Battle of Glasgow the house was full of Confederate soldiers. Supposedly one was asleep in this room when the battle began. The [illegible] was completely shot out from under him but he escaped unscathed. There is possibly some element of truth in it, however, as the house was directly in line with the riffle pits which were on the present Catholic Church hill, and also in line with the cannons being fired from across the river. Presumably it was one of the worst riddled homes in town. I do know that when the paper is removed, not only the front walls but those twenty feet beyond are full of plugs where this riffle and cannon scatter shot peppered them.

The original woodwork is of the heavy, massive type and the old windows were crowned with gold leaf cornices, only two of which remain today. Early in

this century the house was brought up to date for that period and across the front new and larger windows and a new door replaced the old ones,which of course is regrettable.

Another of the proprietors of Glasgow was STEPHEN DONOHOE. He was born in Virginia of Scotch-Irish ancestry and there grew to manhood. He and his broth owned a store in Leesburg,Virginia,at the time he was married and until the time he decided to move to Missouri. He with his wife and four children made the trip by carriage to St.Louis where they resided for two years. About 1818 he moved to Old Charlton,having thought that St.Louis would never be more tha a small village. Here he built a two-story log house,the lower floor of whic he used as a store and the upper as a family residence. He conducted a profitable business with the settlers as well as with the fur-traders,trappers, and Indians.

A number of years later,he purchased a farm north of town where he and his family lived for a long time. In the 1850's,he built an eight room brick home on Randolph Street in Glasgow. It is across the street and a little to the east of the Cockerill place and is now owned by Vic Stockman. He had move most of his household goods into the new home with the intention of moving the family the next day. But Stephen Donohoe was never to spend a night ther Fate had decreed otherwise. He was taken suddenly ill and died that night-- October 20,1857,at the age of eighty-four. His wife survived him twenty-four years,which is not surprising as she was only sixteen at the time of their marriage while he was thirty-three.

This family is one from which Mr.Walter Henderson,Sr. and his sons Walter,Jr.and Bill of Glasgow and His sister,Miss Elizabeth,of Marshall are descended. Mr.Henderson,Sr. was twelve at the time of his great grandmother's death,so he remembers many stories that she told him. I would like to relate one here. She said that one day when she was nine years old,her father came in [illegible] and wept. Never having seen this happen before,

MISSOURI OFFICE OF HISTORIC PRESERVATION

ARCHITECTURAL/HISTORIC INVENTORY SURVEY FORM

1. NO.
128

2. COUNTY
Howard

3. LOCATION OF NEGATIVES
GAP&HS

4. PRESENT LOCAL NAME(S) OR DESIGNATION(S)
Moser Residence

5. OTHER NAME(S)

6. SPECIFIC LEGAL LOCATION
TOWNSHIP 51N RANGE 17W SECTION 17
IF CITY OR TOWN, STREET ADDRESS
415 Fifth Street

7. CITY OR TOWN IF RURAL, VICINITY
Glasgow

8. DESCRIPTION OF LOCATION

9. COORDINATES UTM
LAT
LONG

10. SITE ( ) STRUCTURE ( )
BUILDING (X) OBJECT ( )

11. ON NATIONAL REGISTER? YES ( ) NO (X)

12. IS IT ELIGIBLE? YES ( ) NO (X)

13. PART OF ESTAB. HIST. DISTRICT? YES ( ) NO (X)

14. DISTRICT POTENTIAL? YES (X) NO ( )

15. NAME OF ESTABLISHED DISTRICT
N/A

16. THEMATIC CATEGORY
Missouri Vernacular

17. DATE(S) OR PERIOD
1920-1940

18. STYLE OR DESIGN
Vernacular

19. ARCHITECT OR ENGINEER
Unknown

20. CONTRACTOR OR BUILDER
Unknown

21. ORIGINAL USE, IF APPARENT
House

22. PRESENT USE
House

23. OWNERSHIP PUBLIC ( ) PRIVATE (X)

24. OWNER'S NAME AND ADDRESS IF KNOWN
Joe Moser
415 Fifth St.-Glasgow, MO 65254

25. OPEN TO PUBLIC? YES ( ) NO (X)

26. LOCAL CONTACT PERSON OR ORGANIZATION
GAP&HS

27. OTHER SURVEYS IN WHICH INCLUDED
None

28. NO. OF STORIES 1

29. BASEMENT? YES (X) NO ( )

30. FOUNDATION MATERIAL
rusticated stone

31. WALL CONSTRUCTION
frame

32. ROOF TYPE AND MATERIAL
asphalt shingle/high hip

33. NO. OF BAYS
FRONT 3 SIDE 3

34. WALL TREATMENT
asbestos siding

35. PLAN SHAPE square

36. CHANGES (EXPLAIN IN NO. 42) ADDITION ( ) ALTERED (X) MOVED ( )

37. CONDITION
INTERIOR
EXTERIOR good

38. PRESERVATION UNDERWAY? YES (X) NO ( )

39. ENDANGERED? BY WHAT? YES ( ) NO (X)

40. VISIBLE FROM PUBLIC ROAD? YES (X) NO ( )

41. DISTANCE FROM AND FRONTAGE ON ROAD

42. FURTHER DESCRIPTION OF IMPORTANT FEATURES

This square vernacular house contains a high hip roof that ends in a truncated hip addition. The house features a front inset porch with a bay window on both sides adjoining the porch. It appears that part of the front porch has been filled in at some point looking at the modern windows in the front facade.

PHOTO MUST BE PROVIDED

43. HISTORY AND SIGNIFICANCE

This is a typical house built in Glasgow before World War II. The 1935 Sanborn Map shows this house. Its simple fabrication and style make it timeless and without further written documentation, dating is tentative at best.

44. DESCRIPTION OF ENVIRONMENT AND OUTBUILDINGS

45. SOURCES OF INFORMATION
1. Dated on basis of other Glasgow houses

46. PREPARED BY
M. McVicker & S. Korte

47. ORGANIZATION
GAP&HS

48. DATE 5/8/88

49. REVISION DATE(S) -

RETURN THIS FORM WHEN COMPLETED TO: OFFICE OF HISTORIC PRESERVATION
P.O. BOX 176
JEFFERSON CITY, MISSOURI 65102

* ADDITIONAL SPACE IS NEEDED, ATTACH

128 Howard p Moser Residence 51N 17W 17



MISSOURI OFFICE OF HISTORIC PRESERVATION

ARCHITECTURAL/HISTORIC INVENTORY SURVEY FORM

1. NO. 127

2. COUNTY Howard

3. LOCATION OF NEGATIVES GAP&HS

4. PRESENT LOCAL NAME(S) OR DESIGNATION(S)
Jennings Residence

5. OTHER NAME(S)

6. SPECIFIC LEGAL LOCATION
TOWNSHIP 51N RANGE 17W SECTION 17
IF CITY OR TOWN, STREET ADDRESS
417 Fifth Street

7. CITY OR TOWN IF RURAL, VICINITY
Glasgow

8. DESCRIPTION OF LOCATION

9. COORDINATES UTM
LAT
LONG

10. SITE ( ) STRUCTURE ( )
BUILDING (X) OBJECT ( )

11. ON NATIONAL REGISTER? YES ( ) NO (X)

12. IS IT ELIGIBLE? YES ( ) NO (X)

13. PART OF ESTAB. HIST. DISTRICT? YES ( ) NO (X)

14. DISTRICT POTENTIAL? YES (X) NO ( )

15. NAME OF ESTABLISHED DISTRICT
N/A

16. THEMATIC CATEGORY
Missouri Vernacular

17. DATE(S) OR PERIOD
1910-1920

18. STYLE OR DESIGN
Vernacular/Prairie Style

19. ARCHITECT OR ENGINEER
Unknown

20. CONTRACTOR OR BUILDER
Unknown

21. ORIGINAL USE, IF APPARENT
House

22. PRESENT USE
House

23. OWNERSHIP PUBLIC ( ) PRIVATE (X)

24. OWNER'S NAME AND ADDRESS IF KNOWN
Carl Jennings
417 Fifth St.-Glasgow, MO 65254

25. OPEN TO PUBLIC? YES ( ) NO (X)

26. LOCAL CONTACT PERSON OR ORGANIZATION
GAP&HS

27. OTHER SURVEYS IN WHICH INCLUDED
None

28. NO. OF STORIES 2

29. BASEMENT? YES (X) NO ( )

30. FOUNDATION MATERIAL
rusticated concrete

31. WALL CONSTRUCTION
frame

32. ROOF TYPE AND MATERIAL
asphalt shingle/cross ga ble

33. NO. OF BAYS FRONT 3 · SIDE 3

34. WALL TREATMENT
aluminum siding

35. PLAN SHAPE square

36. CHANGES (EXPLAIN IN NO. 42) ADDITION ( ) ALTERED (X) MOVED ( )

37. CONDITION
INTERIOR
EXTERIOR excellent

38. PRESERVATION UNDERWAY? YES (X) NO ( )

39. ENDANGERED? YES ( ) BY WHAT? NO (X)

40. VISIBLE FROM PUBLIC ROAD? YES (X) NO ( )

41. DISTANCE FROM AND FRONTAGE ON ROAD

42. FURTHER DESCRIPTION OF IMPORTANT FEATURES
This square house follows the vernacular trend by being square, but contains elements of the Prairie Style used by Frank Lloyd Wright in Chicago and the Greenes in California in the bracketing under the extended eaves. The term cross gable is used since the house has a gable which faces the street, but the term centre gable might be applied as well since the house is merely turned 90° for this style.

PHOTO MUST BE PROVIDED

43. HISTORY AND SIGNIFICANCE
This is a typical house in that the local carpenter has combined several styles together according to local tastes and budgets. The 1935 Sanborn Map shows this house as this was the first map in which this block was included.

44. DESCRIPTION OF ENVIRONMENT AND OUTBUILDINGS
The house sits alone on the lot.

45. SOURCES OF INFORMATION
1. Dated on basis of other Glasgow houses
2. 1935 Sanborn Map

46. PREPARED BY
M. McVicker & S. Korte

47. ORGANIZATION
GAP&HS

48. DATE
5/8/88

49. REVISION DATE(S)
-

RETURN THIS FORM WHEN COMPLETED TO: OFFICE OF HISTORIC PRESERVATION
P.O. BOX 176
JEFFERSON CITY, MISSOURI 65102

(ADDITIONAL SPACE IS NEEDED, ATTACH

127 Howard Jennings Residence 51N 17W 17

42. The front porch is a gallery running along the front facade and is held in place by 4 square, rusticated concrete pillars. The windows are all 2 sash, 1 pane per sash. The lot slopes sharply from the front to the rear so the basement is a walk out.


SALE
AHOLT
338-2595

MISSOURI OFFICE OF HISTORIC PRESERVATION

ARCHITECTURAL/HISTORIC INVENTORY SURVEY FORM

1. NO.
126

2. COUNTY
Howard

3. LOCATION OF NEGATIVES
GAP&HS

4. PRESENT LOCAL NAME(S) OR DESIGNATION(S)
Boss Residence

5. OTHER NAME(S)

6. SPECIFIC LEGAL LOCATION
TOWNSHIP 51N RANGE 17W SECTION 17
IF CITY OR TOWN, STREET ADDRESS
421 Fifth Street

7. CITY OR TOWN IF RURAL, VICINITY
Glasgow

8. DESCRIPTION OF LOCATION

9. COORDINATES UTM
LAT
LONG

10. SITE ( ) STRUCTURE ( )
BUILDING (X) OBJECT ( )

11. ON NATIONAL REGISTER? YES ( ) NO (X)

12. IS IT ELIGIBLE? YES ( ) NO (X)

13. PART OF ESTAB. HIST. DISTRICT? YES ( ) NO (X)

14. DISTRICT POTENTIAL? YES (X) NO ( )

15. NAME OF ESTABLISHED DISTRICT
N/A

16. THEMATIC CATEGORY
Missouri Vernacular

17. DATE(S) OR PERIOD
1900-1920

18. STYLE OR DESIGN
vernacular/bungalow

19. ARCHITECT OR ENGINEER
Unknown

20. CONTRACTOR OR BUILDER
Unknown

21. ORIGINAL USE, IF APPARENT
House

22. PRESENT USE
House

23. OWNERSHIP PUBLIC ( ) PRIVATE (X)

24. OWNER'S NAME AND ADDRESS IF KNOWN
Steve Boss
421 Fifth St.-Glasgow, MO 65254

25. OPEN TO PUBLIC? YES ( ) NO (X)

26. LOCAL CONTACT PERSON OR ORGANIZATION
GAP&HS

27. OTHER SURVEYS IN WHICH INCLUDED
None

28. NO. OF STORIES 1½

29. BASEMENT? YES (X) NO ( )

30. FOUNDATION MATERIAL
Rusticated Stone

31. WALL CONSTRUCTION
frame

32. ROOF TYPE AND MATERIAL
asphalt shingle/high hip

33. NO. OF BAYS
FRONT 3 SIDE 3

34. WALL TREATMENT
Horizontal clapboard

35. PLAN SHAPE square

36. CHANGES (EXPLAIN IN NO. 42) ADDITION ( ) ALTERED ( ) MOVED ( )

37. CONDITION
INTERIOR
EXTERIOR excellant

38. PRESERVATION UNDERWAY? YES (X) NO ( )

39. ENDANGERED? BY WHAT? YES ( ) NO (X)

40. VISIBLE FROM PUBLIC ROAD? YES (X) NO ( )

41. DISTANCE FROM AND FRONTAGE ON ROAD

42. FURTHER DESCRIPTION OF IMPORTANT FEATURES

This square house sits over a walk out basement in he rear. The front facade appears to actually have been planned as the side elevation in most homes since it features an inset front porch on the right with brick (3) column bases and tapered wooden square columne holding the high hip roof. A small square bay window projects out in the middle of the front facade. Elsewhere

PHOTO MUST BE PROVIDED

43. HISTORY AND SIGNIFICANCE

The significance of this house lies in the fact that the garage appears to have been included in the original plan of the building. As such, it is one of the earliest houses to have garages included in the actual construction.

44. DESCRIPTION OF ENVIRONMENT AND OUTBUILDINGS

The ground slopes steeply from front to back. The house faces east.

45. SOURCES OF INFORMATION

1. Dated on basis of other Glasgow homes

46. PREPARED BY
M. McVicker & S. Korte

47. ORGANIZATION
GAP&HS

48. DATE 5/8/88

49. REVISION DATE(S) -

RETURN THIS FORM WHEN COMPLETED TO: OFFICE OF HISTORIC PRESERVATION
P.O. BOX 176
JEFFERSON CITY, MISSOURI 65102

IF ADDITIONAL SPACE IS NEEDED, ATTACH

126 HOWARD BOSS RESIDENCE 51N 17W 17

42. in Glasgow most bays project out the left elevation. a three window dormer also projects out the center of the front hip and contains a hip roof as well. A chimney rises to the left offcenter and cuts the hip ridge. On the right (north) elevation a modern window has been installed. Double original car doors are underneath this section, amking the 1915 date more probable since this appears to be original. The front door is entered at an angle and has a transom.


HOWARD ST
51st ST
SALE
AHOLT
338-2595

MISSOURI OFFICE OF HISTORIC PRESERVATION

ARCHITECTURAL/HISTORIC INVENTORY SURVEY FORM

1. NO.
124

2. COUNTY
Howard

3. LOCATION OF NEGATIVES
GAP&HS

4. PRESENT LOCAL NAME(S) OR DESIGNATION(S)
Johnson Residence

5. OTHER NAME(S)

6. SPECIFIC LEGAL LOCATION
TOWNSHIP 51N RANGE 17W SECTION 17
IF CITY OR TOWN, STREET ADDRESS
512 Fifth Street

7. CITY OR TOWN IF RURAL, VICINITY
Glasgow

8. DESCRIPTION OF LOCATION

9. COORDINATES UTM
LAT
LONG

10. SITE ( ) STRUCTURE ( )
BUILDING (X) OBJECT ( )

11. ON NATIONAL REGISTER? YES ( ) NO (X)

12. IS IT ELIGIBLE? YES ( ) NO (X)

13. PART OF ESTAB. HIST. DISTRICT? YES ( ) NO (X)

14. DISTRICT POTENTIAL? YES (X) NO ( )

15. NAME OF ESTABLISHED DISTRICT
N/A

16. THEMATIC CATEGORY
Missouri Vernacular

17. DATE(S) OR PERIOD
Circa 1900

18. STYLE OR DESIGN
Vernacular

19. ARCHITECT OR ENGINEER
Unknown

20. CONTRACTOR OR BUILDER
Unknown

21. ORIGINAL USE, IF APPARENT
house

22. PRESENT USE
house

23. OWNERSHIP PUBLIC ( ) PRIVATE (X)

24. OWNER'S NAME AND ADDRESS IF KNOWN
Mary M. Johnson
512 Fifth St.-Glasgow, MO 65254

25. OPEN TO PUBLIC? YES ( ) NO (X)

26. LOCAL CONTACT PERSON OR ORGANIZATION
GAP&HS

27. OTHER SURVEYS IN WHICH INCLUDED
1975 art history class survey, filed at SOHP

28. NO. OF STORIES 2

29. BASEMENT? YES (X) NO ( )

30. FOUNDATION MATERIAL
Unknown--covered

31. WALL CONSTRUCTION
frame

32. ROOF TYPE AND MATERIAL
standing seam metal/gable

33. NO. OF BAYS FRONT 3 SIDE 3

34. WALL TREATMENT
aluminum siding

35. PLAN SHAPE square

36. CHANGES (EXPLAIN IN NO. 42) ADDITION ( ) ALTERED (X) MOVED ( )

37. CONDITION
INTERIOR
EXTERIOR good

38. PRESERVATION UNDERWAY? YES (X) NO ( )

39. ENDANGERED? BY WHAT? YES ( ) NO (X)

40. VISIBLE FROM PUBLIC ROAD? YES (X) NO ( )

41. DISTANCE FROM AND FRONTAGE ON ROAD

42. FURTHER DESCRIPTION OF IMPORTANT FEATURES

Although hard to believe by the photo, this house is actually square if only the floor plan is seen. It features a front facade that would under most circumstances seem to be a side elevation in that there is a large gable to the right and two dormers projecting from the standing seam metal roof. A porch covers the lower half of the facade and half of the porch has been enclosed at ome point

PHOTO MUST BE PROVIDED

43. HISTORY AND SIGNIFICANCE

This is a typical vernacular house. The 1935 Sanborn Maps cover this section of town but nothing written has emerged about this structure.

The 1975 survey discusses stained glass. None was immediately visible in this sruvey.

44. DESCRIPTION OF ENVIRONMENT AND OUTBUILDINGS

There is a garage to the rear and the house sits high upon a bank with steep steps leading to it.

45. SOURCES OF INFORMATION
2. 1935 Sanborn Map
1. Dated on basis of other Glasgow houses

46. PREPARED BY
M. McVicker & S. Korte

47. ORGANIZATION
GAP&HS

48. DATE
5/8/88

49. REVISION DATE(S)
-

RETURN THIS FORM WHEN COMPLETED TO: OFFICE OF HISTORIC PRESERVATION
P.O. BOX 176
JEFFERSON CITY, MISSOURI 65102

IF ADDITIONAL SPACE IS NEEDED, ATTACH SEPARATE SHEET(S) TO THIS FORM

124 Howard Johnson Residence 51N 17W 17

leaving only the pitchof the roof as evidence. The side elevations are plain with windows of varying sizes. A saltbox roof descends to the rear (east) elevation. The windows are 2 sash, 1 pane per sash.



MISSOURI OFFICE OF HISTORIC PRESERVATION

ARCHITECTURAL/HISTORIC INVENTORY SURVEY FORM

1. NO.
125

2. COUNTY
Howard

3. LOCATION OF NEGATIVES
GAP&HS

4. PRESENT LOCAL NAME(S) OR DESIGNATION(S)
Gosney Reisdence

5. OTHER NAME(S)

6. SPECIFIC LEGAL LOCATION
TOWNSHIP 51N RANGE 17W SECTION 17
IF CITY OR TOWN, STREET ADDRESS
513 Fifth Street

7. CITY OR TOWN IF RURAL, VICINITY
Glasgow

8. DESCRIPTION OF LOCATION

9. COORDINATES UTM
LAT
LONG

10. SITE ( ) STRUCTURE ( )
BUILDING (X) OBJECT ( )

11. ON NATIONAL REGISTER? YES ( ) NO (X)

12. IS IT ELIGIBLE? YES ( ) NO (X)

13. PART OF ESTAB. HIST. DISTRICT? YES ( ) NO (X)

14. DISTRICT POTENTIAL? YES (X) NO ( )

15. NAME OF ESTABLISHED DISTRICT
N/A

16. THEMATIC CATEGORY
Bungalow

17. DATE(S) OR PERIOD
1920-1930

18. STYLE OR DESIGN
Bungalow

19. ARCHITECT OR ENGINEER
Unknown

20. CONTRACTOR OR BUILDER
Unknown

21. ORIGINAL USE, IF APPARENT
House

22. PRESENT USE
House

23. OWNERSHIP PUBLIC ( ) PRIVATE (X)

24. OWNER'S NAME AND ADDRESS IF KNOWN
Clifford Gosney
513 Fifth St.-Glasgow, MO 65254

25. OPEN TO PUBLIC? YES ( ) NO (X)

26. LOCAL CONTACT PERSON OR ORGANIZATION
GAP&HS

27. OTHER SURVEYS IN WHICH INCLUDED
1975 art history class survey, filed at SOHP

28. NO. OF STORIES 1½

29. BASEMENT? YES (X) NO ( )

30. FOUNDATION MATERIAL
concrete

31. WALL CONSTRUCTION
stuccoed/frame

32. ROOF TYPE AND MATERIAL
asphalt shingle/gable

33. NO. OF BAYS FRONT 3 · SIDE 4

34. WALL TREATMENT
stucco

35. PLAN SHAPE rectangle

36. CHANGES (EXPLAIN IN NO. 43) ADDITION (X) ALTERED ( ) MOVED ( )

37. CONDITION
INTERIOR
EXTERIOR good

38. PRESERVATION UNDERWAY? YES (X) NO ( )

39. ENDANGERED? YES ( ) NO (X)
BY WHAT?

40. VISIBLE FROM PUBLIC ROAD? YES (X) NO ( )

41. DISTANCE FROM AND FRONTAGE ON ROAD

42. FURTHER DESCRIPTION OF IMPORTANT FEATURES

The front facade of this house features a gallery running across the entire front facade with 3 rusticated concrete square posts extending to the roof and a half post at the right entrance. The gable roof features a small dormer in the center with single pane windows. The house is termed a bungalow due to the gable roofline. The low slope of the roof and the appearance of the house hugging the ground are

PHOTO MUST BE PROVIDED

43. HISTORY AND SIGNIFICANCE

The 1935 Sanborn Map covers this block of Glasgow. This is a typical house showing how local carpenters took major styles and interpreted them to local tastes and budgets. According to the 1935 map this is a totally frame structure.

44. DESCRIPTION OF ENVIRONMENT AND OUTBUILDINGS

The lot slopes from front to rear.

45. SOURCES OF INFORMATION
1. Dated on basis of other Glasgow houses.

46. PREPARED BY
M. McVicker & S. Korte

47. ORGANIZATION
GAP&HS

48. DATE
5/8/88

49. REVISION DATE(S)
-

RETURN THIS FORM WHEN COMPLETED TO: OFFICE OF HISTORIC PRESERVATION
P.O. BOX 176
JEFFERSON CITY, MISSOURI 65102

IF ADDITIONAL SPACE IS NEEDED, ATTACH SEPARATE SHEET(S) TO THIS FORM

125 Howard Gosney Residence 51N 17W 17

42. reminiscent of the Prairie Style by Frank Lloyd Wright which was popular in the 1920's in Missouri. The house also carries characteristics of Victorian vernacular architecture in the use of the gabled roof and dormer together. There is a rear addition and a modern carport to the left side of the structure. A walk out basement is in back as the lot slopes from the front to the rear. The current windows are all 2 sash, 1 pane per sash.



MISSOURI OFFICE OF HISTORIC PRESERVATION

ARCHITECTURAL/HISTORIC INVENTORY SURVEY FORM

1. NO.
123

2. COUNTY
Howard

3. LOCATION OF NEGATIVES
GAP&HS

4. PRESENT LOCAL NAME(S) OR DESIGNATION(S)
Jenkins Residence

5. OTHER NAME(S)
F. A. Massie House

6. SPECIFIC LEGAL LOCATION
TOWNSHIP 51N RANGE 17W SECTION 17
IF CITY OR TOWN, STREET ADDRESS
514 Fifth Street

7. CITY OR TOWN IF RURAL, VICINITY
Glasgow

8. DESCRIPTION OF LOCATION

9. COORDINATES UTM
LAT
LONG

10. SITE ( ) STRUCTURE ( )
BUILDING (X) OBJECT ( )

11. ON NATIONAL REGISTER? YES ( ) NO (X)

12. IS IT ELIGIBLE? YES (X) NO ( )

13. PART OF ESTAB. HIST. DISTRICT? YES ( ) NO (X)

14. DISTRICT POTENTIAL? YES (X) NO ( )

15. NAME OF ESTABLISHED DISTRICT
N/A

16. THEMATIC CATEGORY
Victorian Vernacular

17. DATE(S) OR PERIOD
1900

18. STYLE OR DESIGN
Queen Anne

19. ARCHITECT OR ENGINEER
Gustave Ralls

20. CONTRACTOR OR BUILDER
Rall Brothers

21. ORIGINAL USE, IF APPARENT
House

22. PRESENT USE
House

23. OWNERSHIP PUBLIC ( ) PRIVATE (X)

24. OWNER'S NAME AND ADDRESS IF KNOWN
Mary Jenkins
514 Fifth St.-Glasgow, MO 65254

25. OPEN TO PUBLIC? YES ( ) NO (X)

26. LOCAL CONTACT PERSON OR ORGANIZATION
GAP&HS

27. OTHER SURVEYS IN WHICH INCLUDED
1975 art history class survey, filed at SOHP

28. NO. OF STORIES 2½

29. BASEMENT? YES (X) NO ( )

30. FOUNDATION MATERIAL
brick

31. WALL CONSTRUCTION
frame

32. ROOF TYPE AND MATERIAL
asphalt shingle/tower/cross gable

33. NO. OF BAYS FRONT 3 SIDE 4

34. WALL TREATMENT
horizontal clapboard

35. PLAN SHAPE irregular

36. CHANGES (EXPLAIN IN NO. 42) ADDITION (X) ALTERED ( ) MOVED ( )

37. CONDITION
INTERIOR good
EXTERIOR good

38. PRESERVATION UNDERWAY? YES (X) NO ( )

39. ENDANGERED? BY WHAT? YES ( ) NO (X)

40. VISIBLE FROM PUBLIC ROAD? YES (X) NO ( )

41. DISTANCE FROM AND FRONTAGE ON ROAD

42. FURTHER DESCRIPTION OF IMPORTANT FEATURES

This house was built in 1900 and features a multitude of styles and decorative accents, all having been maintained over the last 88 years. The front facade is a veritable gingerbread of design with a wrap around porch with Victorian turned posts supporting a balustrade with crestwork and bannister where a second floor porch with a lean to roof projects out from the structure. Also on the

PHOTO MUST BE PROVIDED

43. HISTORY AND SIGNIFICANCE

In describing this house the local Glasgow for 1900 called it a cosy "cottage". It also was termed the "most beautiful home in Glasgow." The paper gives the construction cost as $4,000.00, a high figure for 1900. The house is especially significant because so much of the original fabric remains in place and this is not true of most Queen Anne architecture since so much of it is purely decorative. The Rall brothers were given a free hand in this house which demonstrated all the finishes they employed.

44. DESCRIPTION OF ENVIRONMENT AND OUTBUILDINGS

1. The house sits back from the street on top of a rather steep hill. Steps lead from the sidewalk up to the entrance. There is a garage in the rear.

45. SOURCES OF INFORMATION

1. Glasgow Missourian in Lewis Lbirary

46. PREPARED BY
M. McVicker & S. Korte

47. ORGANIZATION
GAP&HS

48. DATE
5/8/88

49. REVISION DATE(S)
-

RETURN THIS FORM WHEN COMPLETED TO: OFFICE OF HISTORIC PRESERVATION
P.O. BOX 176
JEFFERSON CITY, MISSOURI 65102
314-751-4096

* ADDITIONAL SPACE IS NEEDED, ATTACH SEPARATE SHEET(S) TO THIS FORM

123 Howard Jenkins Residence F.A.Massie House 51N 17W 17

42. second floor there is a mansard false hood over the front facade window for effect with a semicircular window on top of that. The overhead gable features a decorated bargeboard. To the left of the second floor porch a tower projects upward, having its base clearly stated in the foundation and rising for 3 stories. In the front gable fish scale shingles further accent the pediment portion of the gable. A chimney breaks therough the roof in the center of the cross gable In the right (south) elevation a bay window topped with a second story porch completes the front part of that side. The porch contains latticework in the upper arches of the decoration and has a truncated hip roof joining it to the central gable. The rear of the house and the left (north) elevation contains fish scale shingled running down the middle of the building like a stringcourse. Decorated gables appear on each side. In the interior the house is decorated with carved wooden moldings, wainscoting and grille work. The grille work begins in the front hall, runs up to the ceilings and extends the length of the hall. At the southeast corner of the hall is a fireplace with oak mantle and tiled hearth. A similar fireplace is in the adjoining sitting room. At the south side of the sitting room is the bay window while to the east is an alcove. All of the openings are embellished with grille work. Incorporated into the grille work are small stands to hold potted plants or flower vases. The rear hall connects the dining room, kitchen, back porch and alcove and contains stairs leading to the cellar and second floor. The dining room features a built in china closet and hand carved wainscoting. The second floor contains two large bedrooms and a walk-in closet. Stained glass decorates all the tooms. The window in the front door contains bevelled, coppered (not leaded) panes that cast jeweled colors throughout the front hall. The walls still have the original plaster.

45. Guided Tour of Historic Glasgow, published by Missouri Committee for Humanities



MISSOURI OFFICE OF HISTORIC PRESERVATION

ARCHITECTURAL/HISTORIC INVENTORY SURVEY FORM

1. NO.
122

2. COUNTY
Howard

3. LOCATION OF NEGATIVES
GAP&HS

4. PRESENT LOCAL NAME(S) OR DESIGNATION(S)
Anderson Residence

5. OTHER NAME(S)
Phipps House

6. SPECIFIC LEGAL LOCATION
TOWNSHIP 51N RANGE 17W SECTION 17
IF CITY OR TOWN, STREET ADDRESS
520 Fifth Street

7. CITY OR TOWN IF RURAL, VICINITY
Glasgow

8. DESCRIPTION OF LOCATION

9. COORDINATES UTM
LAT
LONG

10. SITE( ) STRUCTURE( )
BUILDING (X) OBJECT( )

11. ON NATIONAL REGISTER? YES( ) NO (X)

12. IS IT ELIGIBLE? YES( ) NO(X)

13. PART OF ESTAB. HIST. DISTRICT? YES( ) NO (X)

14. DISTRICT POTENTIAL? YES(X) NO( )

15. NAME OF ESTABLISHED DISTRICT
N/A

16. THEMATIC CATEGORY
Antebellum Architecture

17. DATE(S) OR PERIOD
Before 1873

18. STYLE OR DESIGN
Italianate

19. ARCHITECT OR ENGINEER
Unknown

20. CONTRACTOR OR BUILDER
Unknown

21. ORIGINAL USE, IF APPARENT
House

22. PRESENT USE
House

23. OWNERSHIP PUBLIC( ) PRIVATE(X)

24. OWNER'S NAME AND ADDRESS IF KNOWN
Steve Anderson
520 Fifth St.-Glasgow, MO 65254

25. OPEN TO PUBLIC? YES( ) NO(X)

26. LOCAL CONTACT PERSON OR ORGANIZATION
GAP&HS

27. OTHER SURVEYS IN WHICH INCLUDED
1975 art history class survey, filed at SOHP

28. NO. OF STORIES 2

29. BASEMENT? YES (X) NO ( )

30. FOUNDATION MATERIAL
brick

31. WALL CONSTRUCTION
frame

32. ROOF TYPE AND MATERIAL
standing seam metal/hip

33. NO. OF BAYS FRONT 3 SIDE 3

34. WALL TREATMENT
asbestos siding/quoins

35. PLAN SHAPE square

36. CHANGES (EXPLAIN IN NO. 42) ADDITION( ) ALTERED(X) MOVED( )

37. CONDITION
INTERIOR
EXTERIOR good

38. PRESERVATION UNDERWAY? YES (X) NO ( )

39. ENDANGERED? BY WHAT? YES( ) NO (X)

40. VISIBLE FROM PUBLIC ROAD? YES (X) NO ( )

41. DISTANCE FROM AND FRONTAGE ON ROAD

42. FURTHER DESCRIPTION OF IMPORTANT FEATURES

This square Italianate house features a low hip standing seam metal roof and a cornice with frieze and brackets surrounding all four sides of the house. There is a cupola/vent in the very center of the roof which may have been a cupola of some sort. On the front facade double aluminum storm doors open to a double door set under a truncated hip roof with frieze and brackets. The porch is held in

PHOTO MUST BE PROVIDED

43. HISTORY AND SIGNIFICANCE

This is another of the treasures of Glasgow. The land was part of the original town of Glasgow and was sold in 1851 to Alfred Roper by Harry and Harriet White, the heirs of Thomas White who was a prioprietor who had died. Alfred and Mary Susan Roper next sell the land for $5,625 on September 5, 1873 to George Phipps. This included lots 1, 2, 3, 4, 5, 14, and the north half of lots 6 and 13 all in block 42 and lots 1 and 2 in block 51. This is basically the land taken by the house and the area to the south of the residence. The house must be in existence for such a high price because even though a large number of

44. DESCRIPTION OF ENVIRONMENT AND OUTBUILDINGS

The house sits atop a very steep hill and has an ashular stone retaining wall in front and to the side. Steep steps lead to the front door while a long driveway winds in the back to the rear.

45. SOURCES OF INFORMATION
1. Abstract of property

46. PREPARED BY
M. McVicker & S. Korte

47. ORGANIZATION
GAP&HS

48. DATE
5/8/88

49. REVISION DATE(S)
-

RETURN THIS FORM WHEN COMPLETED TO: OFFICE OF HISTORIC PRESERVATION
P.O. BOX 176
JEFFERSON CITY, MISSOURI 65102

IF ADDITIONAL SPACE IS NEEDED, ATTACH

122 Howard Anderson Residence 51N 17W 17

42. place by 2 wrought iron columns. The windows appear to be original and are 2 sash 2 panes per sash. On the left (north) elevation is a bay window set in the center of that side. A chimney rises in the center of the right (south) elevation. The corners boast wooden quoins which are still visible through the siding, it having been attached around the quoins. The interior features a beautiful entrance hall and staircase that flats up to the second floor.

43. lots changed hands, not that much actual land was sold. Phipps was able to borrow $10,000.00 against the property in 1875 from Bereniece Morrison, the benefactress of Pritchett Institute. The Ropers were charter members of the Christian Church in Glasgow while George Phipps was a member of the secret society, Knights of Honor-Golden Lodge 2051. Oral tradition says the Ropers built the house in the 1850's. Fither way the property was rented for several years as Hazel Price, now in her nineties, was born in he house in 1891. In 1892 the land and house was sold to Flizabeth Hiernonymus as the Phipps had moved to St. Louis. Pritchett Institute also had to sign the agreement since George Phipps had borrowed from Miss Morrison and Pritchett was the beneficiary of her generosity. In 1897 Elizabeth sell to Frank and Annie Massie and they sell it in 1901 to Mary Pyror (Mrs. William). She sells it in 1914 for $3250.00 to John and Winifred Wilhoit. In 1924 upon the death of John Winifred is forced to purchase the other half interest in the house which she does for $1312.00. She dies in 1938. In 1939 the Wilhoit heirs sell to Robert Harrison for $1733.00 and then he sells the house to Nina Strickland for $4500.00 in October 1939. In 1941 Nina sells her husband, W. C. Denny, part of the property for $2528.00. When Nina died in 1980 she left an estate worth over $2 million on paper and an estate fight erupted. The furnishings were auctioned including several lovely paintings. In 1987 the Andersons bought the property for $25,170.00.

45. <u>1883 History of Howard and Cooper Counties, Missouri</u>.
Glasgow City Directory from Lewis Library.
Interview with Steve Anderson.
Interview with Hazel Price
Notes of Maryellen McVicker, painting appraiser for Denny auction
Notes of Dean F. P. Puckett, son-in-law of Elizabeth Hiernonymous



MISSOURI OFFICE OF HISTORIC PRESERVATION

ARCHITECTURAL/HISTORIC INVENTORY SURVEY FORM

1. NO.
120

2. COUNTY
Howard

3. LOCATION OF NEGATIVES
GAP&HS

4. PRESENT LOCAL NAME(S) OR DESIGNATION(S)
Wellborn Residence

5. OTHER NAME(S)

6. SPECIFIC LEGAL LOCATION
TOWNSHIP 51N RANGE 17W SECTION 17
IF CITY OR TOWN, STREET ADDRESS
608 Fifth Street

7. CITY OR TOWN IF RURAL, VICINITY
Glasgow

8. DESCRIPTION OF LOCATION

9. COORDINATES UTM
LAT
LONG

10. SITE ( ) STRUCTURE ( )
BUILDING (X) OBJECT ( )

11. ON NATIONAL REGISTER? YES ( ) NO (X)

12. IS IT ELIGIBLE? YES ( ) NO (X)

13. PART OF ESTAB. HIST. DISTRICT? YES ( ) NO (X)

14. DISTRICT POTENTIAL? YES (X) NO ( )

15. NAME OF ESTABLISHED DISTRICT
N/A

16. THEMATIC CATEGORY
Victorian Vernacular

17. DATE(S) OR PERIOD
1900-1920

18. STYLE OR DESIGN
Vernacular

19. ARCHITECT OR ENGINEER
Unknown

20. CONTRACTOR OR BUILDER
Unknown

21. ORIGINAL USE, IF APPARENT
House

22. PRESENT USE
House

23. OWNERSHIP PUBLIC ( ) PRIVATE (X)

24. OWNER'S NAME AND ADDRESS IF KNOWN
Sonny Wellborn
608 Fifth St.-Glasgow, MO 65254

25. OPEN TO PUBLIC? YES ( ) NO (X)

26. LOCAL CONTACT PERSON OR ORGANIZATION
GAP&HS

27. OTHER SURVEYS IN WHICH INCLUDED
1975 art history class survey, filed at SOHP

28. NO. OF STORIES 2

29. BASEMENT? YES ( ) NO (X)

30. FOUNDATION MATERIAL
rusticated concrete

31. WALL CONSTRUCTION
frame

32. ROOF TYPE AND MATERIAL
asphalt shingle/hip& cross gable

33. NO. OF BAYS FRONT 8 · SIDE 4

34. WALL TREATMENT
horizontal clapboard

35. PLAN SHAPE irregular

36. CHANGES (EXPLAIN IN NO. 42) ADDITION ( ) ALTERED ( ) MOVED ( )

37. CONDITION
INTERIOR
EXTERIOR fair

38. PRESERVATION UNDERWAY? YES (X) NO ( )

39. ENDANGERED? YES ( ) NO (X)
BY WHAT?

40. VISIBLE FROM PUBLIC ROAD? YES (X) NO ( )

41. DISTANCE FROM AND FRONTAGE ON ROAD

42. FURTHER DESCRIPTION OF IMPORTANT FEATURES

This vernacular house features a hip roof with gable on the right front which accents a bay window on the right part of the front facade. A front porch extends the rest of the way across the front but does not give the effect of a gallery. The porch has Victorian turned columns with spindles, brackets and wooden railing still in place. Two entrance doors at the left greet the

PHOTO MUST BE PROVIDED

43. HISTORY AND SIGNIFICANCE

This is a typical house built around the time of the First World War using design and the streetscape to judge age. The house first appears on the 1935 Sanborn Map when this area of town was first mapped.

44. DESCRIPTION OF ENVIRONMENT AND OUTBUILDINGS

There is a rusticated concrete retaining wall in front of the building. The frame building behind the house actually to the house although visually it appears to belong next door.

45. SOURCES OF INFORMATION
1. 1935 Sanborn Map 2. Dated on basis of other Glasgow houses

46. PREPARED BY
M. McVicker & S. Korte

47. ORGANIZATION
GAP&HS

48. DATE
5/8/88

49. REVISION DATE(S)
-

RETURN THIS FORM WHEN COMPLETED TO: OFFICE OF HISTORIC PRESERVATION
P.O. BOX 176
JEFFERSON CITY, MISSOURI 65102

* ADDITIONAL SPACE IS NEEDED, ATTACH

Howard
Wellborn Residence
120
51N
17W
17

42. visitor. A low hip roof connects the porch to the main block of the house. All the windows are 2 sash, one pane per sash. The left (north) elevation features windows marking treads in the stairway on the interior.



MISSOURI OFFICE OF HISTORIC PRESERVATION

ARCHITECTURAL/HISTORIC INVENTORY SURVEY FORM

1. NO. 119

2. COUNTY Howard

3. LOCATION OF NEGATIVES GAP&HS

4. PRESENT LOCAL NAME(S) OR DESIGNATION(S) Fitzgerald Residence

5. OTHER NAME(S)

6. SPECIFIC LEGAL LOCATION TOWNSHIP 51N RANGE 17W SECTION 17
IF CITY OR TOWN, STREET ADDRESS 612 Fifth Street

7. CITY OR TOWN IF RURAL, VICINITY Glasgow

8. DESCRIPTION OF LOCATION

9. COORDINATES UTM
LAT
LONG

10. SITE ( ) STRUCTURE ( )
BUILDING (X) OBJECT ( )

11. ON NATIONAL REGISTER? YES ( ) NO (X)

12. IS IT ELIGIBLE? YES ( ) NO (X)

13. PART OF ESTAB. HIST. DISTRICT? YES ( ) NO (X)

14. DISTRICT POTENTIAL? YES (X) NO ( )

15. NAME OF ESTABLISHED DISTRICT N/A

16. THEMATIC CATEGORY Victorian Vernacular

17. DATE(S) OR PERIOD 1900-1920

18. STYLE OR DESIGN Vernacular/foursquare

19. ARCHITECT OR ENGINEER Unknown

20. CONTRACTOR OR BUILDER Unknown

21. ORIGINAL USE, IF APPARENT House

22. PRESENT USE House

23. OWNERSHIP PUBLIC ( ) PRIVATE (X)

24. OWNER'S NAME AND ADDRESS IF KNOWN
James Fitzgerald
612 Fifth St.-Glasgow, MO 65254

25. OPEN TO PUBLIC? YES ( ) NO (X)

26. LOCAL CONTACT PERSON OR ORGANIZATION GAP&HS

27. OTHER SURVEYS IN WHICH INCLUDED
1975 art history class survey, filed at SOHP

28. NO. OF STORIES 2½

29. BASEMENT? YES (X) NO ( )

30. FOUNDATION MATERIAL rusticated concrete

31. WALL CONSTRUCTION frame

32. ROOF TYPE AND MATERIAL asphalt shingle/cross gable

33. NO. OF BAYS FRONT 2 · SIDE 3

34. WALL TREATMENT Horizontal clapboard

35. PLAN SHAPE square

36. CHANGES (EXPLAIN IN NO. 42) ADDITION (X) ALTERED ( ) MOVED ( )

37. CONDITION INTERIOR _____ EXTERIOR excellent

38. PRESERVATION UNDERWAY? YES (X) NO ( )

39. ENDANGERED? BY WHAT? YES ( ) NO (X)

40. VISIBLE FROM PUBLIC ROAD? YES (X) NO ( )

41. DISTANCE FROM AND FRONTAGE ON ROAD

42. FURTHER DESCRIPTION OF IMPORTANT FEATURES

This beautifully maintained home features a front entrance porch running the length of the front facade, capped with a gabled pediment over the entrance area and a hipped roof. Rusticated concrete stones and concrete steps lead to the entrance. Wooden columns with rusticated concrete square bases accent the front entrance. A wooden railing provides the extra embellishment to the porch. The

PHOTO MUST BE PROVIDED

43. HISTORY AND SIGNIFICANCE

This house is typical of the houses built between 1900 and the Great Depression. It first appears in the 1935 Sanborn Map. In many ways it is a smaller version of the house at 700 Fifth Street.

44. DESCRIPTION OF ENVIRONMENT AND OUTBUILDINGS

There is a concrete block retaining wall infront of the house with concrete steps leading up to the front door.

45. SOURCES OF INFORMATION
1. 1935 Sanborn Map
2. Dated on basis of other houses in Glasgow

46. PREPARED BY M. McVicker & S. Korte

47. ORGANIZATION GAP&HS

48. DATE 5/8/88

49. REVISION DATE(S) -

RETURN THIS FORM WHEN COMPLETED TO: OFFICE OF HISTORIC PRESERVATION
P.O. BOX 176
JEFFERSON CITY, MISSOURI 65102

* ADDITIONAL SPACE IS NEEDED, ATTACH

119 Howard Fitzgerald Residence 51N 17W 17

42. second floor contains a set of double windows centered on the facade while the attic third floor has a lovely latticework window and fish scales shingles. There is a boxed return on the gable end. On the right elevation (south) a chimney rises from the base of thefirst floor and breaks the roofline approximately halfway up the front gable portion. This side also features boxed returns. There is a rear addition.



MISSOURI OFFICE OF HISTORIC PRESERVATION

ARCHITECTURAL/HISTORIC INVENTORY SURVEY FORM

1. NO.
121

2. COUNTY
Howard

3. LOCATION OF NEGATIVES
GAP&HS

4. PRESENT LOCAL NAME(S) OR DESIGNATION(S)
Rose Residence

5. OTHER NAME(S)

6. SPECIFIC LEGAL LOCATION
TOWNSHIP 51N RANGE 17W SECTION 17
IF CITY OR TOWN, STREET ADDRESS
617 Fifth Street

7. CITY OR TOWN IF RURAL, VICINITY
Glasgow

8. DESCRIPTION OF LOCATION

9. COORDINATES UTM
LAT
LONG

10. SITE ( ) STRUCTURE ( )
BUILDING (X) OBJECT ( )

11. ON NATIONAL REGISTER? YES ( ) NO (X)

12. IS IT ELIGIBLE? YES ( ) NO (X)

13. PART OF ESTAB. HIST. DISTRICT? YES ( ) NO (X)

14. DISTRICT POTENTIAL? YES (X) NO ( )

15. NAME OF ESTABLISHED DISTRICT
N/A

16. THEMATIC CATEGORY
Missouri Vernacular

17. DATE(S) OR PERIOD
1900-1920

18. STYLE OR DESIGN
Vernacular

19. ARCHITECT OR ENGINEER
Unknown

20. CONTRACTOR OR BUILDER
Unknown

21. ORIGINAL USE, IF APPARENT
House

22. PRESENT USE
House

23. OWNERSHIP PUBLIC ( ) PRIVATE (X)

24. OWNER'S NAME AND ADDRESS IF KNOWN
Henry F. Rose
617 Fifth Street-Glasgow, MO 65254

25. OPEN TO PUBLIC? YES ( ) NO (X)

26. LOCAL CONTACT PERSON OR ORGANIZATION
GAP&HS

27. OTHER SURVEYS IN WHICH INCLUDED
None

28. NO. OF STORIES 1½

29. BASEMENT? YES (X) NO ( )

30. FOUNDATION MATERIAL
stuccoed over

31. WALL CONSTRUCTION
Stuccoed-brick?

32. ROOF TYPE AND MATERIAL
asphalt shingle/cross gab

33. NO. OF BAYS FRONT 3 · SIDE 2 le

34. WALL TREATMENT
stuccoed

35. PLAN SHAPE square

36. CHANGES (EXPLAIN IN NO. 42) ADDITION ( ) ALTERED ( ) MOVED ( )

37. CONDITION
INTERIOR
EXTERIOR good

38. PRESERVATION UNDERWAY? YES (X) NO ( )

39. ENDANGERED? BY WHAT? YES ( ) NO (X)

40. VISIBLE FROM PUBLIC ROAD? YES (X) NO ( )

41. DISTANCE FROM AND FRONTAGE ON ROAD

42. FURTHER DESCRIPTION OF IMPORTANT FEATURES
The 1935 Sanborn Map shows this structure as a brick building. Nothing visible shows under the stuccoed area. The second story and bay window are obviously frame and one cannot help but wonder if the first story is block? Whatever the material, the house is square and typical of the working man cottage built in the first two decades of this century. The front facade features a porch which

PHOTO MUST BE PROVIDED

43. HISTORY AND SIGNIFICANCE
This house is typical of the houses built for working men in Glasgow and does not appear on a map until the 1935 Sanborn Map includes this block.

44. DESCRIPTION OF ENVIRONMENT AND OUTBUILDINGS
The house sits close to the other houses on this street so there is little side yards on either side.

45. SOURCES OF INFORMATION
1. 1935 Sanborn Map
2. Dated on basis of other houses in Glasgow

RETURN THIS FORM WHEN COMPLETED TO: OFFICE OF HISTORIC PRESERVATION
P.O. BOX 176
JEFFERSON CITY, MISSOURI 65102

IF ADDITIONAL SPACE IS NEEDED, ATTACH CONTINUATION SHEET(S) TO THIS FORM

46. PREPARED BY
M. McVicker & S. Korte

47. ORGANIZATION
GAP&HS

48. DATE
5/8/88

49. REVISION DATE(S)
-

121 Howard Rose Residence 51N 17W 17

42. runs as a gallery across the entire length of the house and has a lean to roof to connect it to the main gable. Three square rusticated concrete pillars support the roof. A portion of the porch (right half) has been enclosed within the frame of the original structure. The second floor is abbreviated by cross gables which meet at the ends and have one center window. The windows are all 2 sash one pane per sash. A very small bay window projects out on the front portion of theleft (south) elevation. Basement windows break the foundation at regular intervals. The front porch contains brick patterning in the cut out rail section made of bricks laid on top of each other.



MISSOURI OFFICE OF HISTORIC PRESERVATION

ARCHITECTURAL/HISTORIC INVENTORY SURVEY FORM

1. NO. 118
2. COUNTY Howard
3. LOCATION OF NEGATIVES GAP&HS
4. PRESENT LOCAL NAME(S) OR DESIGNATION(S) Jones Residence
5. OTHER NAME(S)

6. SPECIFIC LEGAL LOCATION TOWNSHIP 51N RANGE 17W SECTION 12
IF CITY OR TOWN, STREET ADDRESS 700 Fifth S+reet
7. CITY OR TOWN IF RURAL, VICINITY Glasgow
8. DESCRIPTION OF LOCATION
9. COORDINATES UTM
LAT
LONG
10. SITE ( ) STRUCTURE ( )
BUILDING (X) OBJECT ( )
11. ON NATIONAL REGISTER? YES ( ) NO (X)
12. IS IT ELIGIBLE? YES ( ) NO (X)
13. PART OF ESTAB. HIST. DISTRICT? YES ( ) NO (X)
14. DISTRICT POTENTIAL? YES (X) NO ( )
15. NAME OF ESTABLISHED DISTRICT N/A

16. THEMATIC CATEGORY Victorian Vernacular
17. DATE(S) OR PERIOD 1900-1920
18. STYLE OR DESIGN Vernacular/foursquare
19. ARCHITECT OR ENGINEER Unknown
20. CONTRACTOR OR BUILDER Unknown
21. ORIGINAL USE, IF APPARENT house
22. PRESENT USE house
23. OWNERSHIP PUBLIC ( ) PRIVATE (X)
24. OWNER'S NAME AND ADDRESS IF KNOWN
Dr. Steven Jones
700 Fifth St.-Glasgow, MO 65254
25. OPEN TO PUBLIC? YES ( ) NO (X)
26. LOCAL CONTACT PERSON OR ORGANIZATION GAP&HS
27. OTHER SURVEYS IN WHICH INCLUDED
None

28. NO. OF STORIES 3
29. BASEMENT? YES (X) NO ( )
30. FOUNDATION MATERIAL rusticated concrete
31. WALL CONSTRUCTION frame
32. ROOF TYPE AND MATERIAL centre gable asphalt shingle/
33. NO. OF BAYS FRONT 3 · SIDE 3
34. WALL TREATMENT horizontal clapboard
35. PLAN SHAPE square
36. CHANGES (EXPLAIN IN NO. 42) ADDITION ( ) ALTERED ( ) MOVED ( )
37. CONDITION INTERIOR ____ EXTERIOR excellent
38. PRESERVATION UNDERWAY? YES ( ) NO (X)
39. ENDANGERED? BY WHAT? YES ( ) NO (X)
40. VISIBLE FROM PUBLIC ROAD? YES (X) NO ( )
41. DISTANCE FROM AND FRONTAGE ON ROAD

42. FURTHER DESCRIPTION OF IMPORTANT FEATURES

This square frame house has two full sotries rising above a basement and is topped by an attic story with a center gable in front. The right and left elevations gables end in a pediment with windows centered. The front facade contains a screened porch along the entire front. Rusticated concrete pillars hold up theporch which also features boxed returns on the ends, brackets, and a gable roof. The

PHOTO MUST BE PROVIDED

43. HISTORY AND SIGNIFICANCE

Without doubt this is the premiere house of this style in Glasgow. These houses are sometimes referred to as Craftsmen inspired as well as foursquare since all four sides are equal and thus the house is square. Popular around World War I, they were even built as prefabricated structures and sold through catalogues. There is no evidence this house was constructed in that manner. The house is evident on the 1935 Sanborn Map.

44. DESCRIPTION OF ENVIRONMENT AND OUTBUILDINGS

There is a rusticated concrete retaining wall running the entire length of borth streets since this is a corner lot. A garage is attached to the rear of the house.

45. SOURCES OF INFORMATION
1. Dated on basis of other Glasgow houses
2. 1935 Sanborn Map

46. PREPARED BY M. McVicker & S. Korte
47. ORGANIZATION GAP&HS
48. DATE 5/8/88
49. REVISION DATE(S) -

RETURN THIS FORM WHEN COMPLETED TO: OFFICE OF HISTORIC PRESERVATION
P.O. BOX 176
JEFFERSON CITY, MISSOURI 65102
PH. 314-751-4096

IF ADDITIONAL SPACE IS NEEDED, ATTACH SEPARATE SHEET(S) TO THIS FORM

118 Howard Jones Residence NTC 1/W 17

42. front porch is definitely the emphasis of the entire house. On the right (south) elevation, a bay window projects out from the side where the stair rises to the second floor. There is a rear sunroom on the second floor featuring vertical pane windows. The rest of the house contains 2 sash one pane windows. A chimney rises the entire length of the south elevation and breaks through the roofline near the center ridgeline.



MISSOURI OFFICE OF HISTORIC PRESERVATION

ARCHITECTURAL/HISTORIC INVENTORY SURVEY FORM

1. NO.
117

2. COUNTY
Howard

3. LOCATION OF NEGATIVES
GAP&HS

4. PRESENT LOCAL NAME(S) OR DESIGNATION(S)
Partise Residence

5. OTHER NAME(S)

6. SPECIFIC LEGAL LOCATION
TOWNSHIP 51N RANGE 17W SECTION 17,
IF CITY OR TOWN, STREET ADDRESS
716 Fifth Street

7. CITY OR TOWN IF RURAL, VICINITY
Glasgow

8. DESCRIPTION OF LOCATION

9. COORDINATES UTM
LAT
LONG

10. SITE ( ) STRUCTURE ( )
BUILDING (X) OBJECT ( )

11. ON NATIONAL REGISTER? YES ( ) NO (X)

12. IS IT ELIGIBLE? YES ( ) NO (X)

13. PART OF ESTAB. HIST. DISTRICT? YES ( ) NO (X)

14. DISTRICT POTENTIAL? YES (X) NO ( )

15. NAME OF ESTABLISHED DISTRICT
N/A

16. THEMATIC CATEGORY
Missouri Vernacular

17. DATE(S) OR PERIOD
1870-1890

18. STYLE OR DESIGN
Vernacular

19. ARCHITECT OR ENGINEER
Unknown

20. CONTRACTOR OR BUILDER
Unknown

21. ORIGINAL USE, IF APPARENT
House

22. PRESENT USE
House

23. OWNERSHIP PUBLIC ( ) PRIVATE (X)

24. OWNER'S NAME AND ADDRESS IF KNOWN
Richard Partise
716 Fifth Street-Glasgow, MO 652[illegible]4

25. OPEN TO PUBLIC? YES ( ) NO (X)

26. LOCAL CONTACT PERSON OR ORGANIZATION
GAP&HS

27. OTHER SURVEYS IN WHICH INCLUDED
None

28. NO. OF STORIES 2

29. BASEMENT? YES (X) NO ( )

30. FOUNDATION MATERIAL
concrete

31. WALL CONSTRUCTION
frame

32. ROOF TYPE AND MATERIAL
asphalt shingle/gable

33. NO. OF BAYS
FRONT 3 SIDE 2

34. WALL TREATMENT
vinyl siding

35. PLAN SHAPE T

36. CHANGES (EXPLAIN IN NO. 42) ADDITION ( ) ALTERED (X) MOVED ( )

37. CONDITION
INTERIOR
EXTERIOR good

38. PRESERVATION UNDERWAY? YES (X) NO ( )

39. ENDANGERED? BY WHAT? YES ( ) NO (X)

40. VISIBLE FROM PUBLIC ROAD? YES (X) NO ( )

41. DISTANCE FROM AND FRONTAGE ON ROAD

42. FURTHER DESCRIPTION OF IMPORTANT FEATURES

This is basically a vernacular house wo which a Colonial Revival front porch has been added. The house features boxed returns on the gable ends which is also indicative of an early date. On the nor.h (left) elevation, the first story window has been replaced with a triglyph of windows of equal size. A rear porch appears to have been enclosed. A chimney breaks the roofline at the extreme right.

PHOTO MUST BE PROVIDED

43. HISTORY AND SIGNIFICANCE

This house is typical of the houses built in Glasgow during the 19th century. The Sanborn Map does not cover this section of town until 1935.

44. DESCRIPTION OF ENVIRONMENT AND OUTBUILDINGS

There is a retaining wall of rusticated concrete in front of the house which is also landscaped with large shrubs.

45. SOURCES OF INFORMATION
1. 1935 Sanborn Map
2. Dated on basis of other houses in Glasgow

46. PREPARED BY
M. McVicker & S. Korte

47. ORGANIZATION
GAP&HS

48. DATE
5/8/88

49. REVISION DATE(S)
-

RETURN THIS FORM WHEN COMPLETED TO: OFFICE OF HISTORIC PRESERVATION
P.O. BOX 176
JEFFERSON CITY, MISSOURI 65102

IF ADDITIONAL SPACE IS NEEDED, ATTACH SEPARATE SHEET(S) TO THIS FORM

117 Howard Partise Residence 51N 17W 17



MISSOURI OFFICE OF HISTORIC PRESERVATION

ARCHITECTURAL/HISTORIC INVENTORY SURVEY FORM

1. NO.
116

2. COUNTY
Howard

3. LOCATION OF NEGATIVES
GAP&HS

4. PRESENT LOCAL NAME(S) OR DESIGNATION(S)
Lewis Residence

5. OTHER NAME(S)
Old Richard Bentley Place

6. SPECIFIC LEGAL LOCATION
TOWNSHIP 51N RANGE 17W SECTION 17
IF CITY OR TOWN, STREET ADDRESS
720 Fifth Street

7. CITY OR TOWN IF RURAL, VICINITY
Glasgow

8. DESCRIPTION OF LOCATION

9. COORDINATES UTM
LAT
LONG

10. SITE ( ) STRUCTURE ( )
BUILDING (X) OBJECT ( )

11. ON NATIONAL REGISTER? YES ( ) NO (X)

12. IS IT ELIGIBLE? YES ( ) NO (X)

13. PART OF ESTAB. HIST. DISTRICT? YES ( ) NO (X)

14. DISTRICT POTENTIAL? YES (X) NO ( )

15. NAME OF ESTABLISHED DISTRICT
N/A

16. THEMATIC CATEGORY
Missouri Vernacular

17. DATE(S) OR PERIOD
1870-1890

18. STYLE OR DESIGN
Vernacular

19. ARCHITECT OR ENGINEER
Unknown

20. CONTRACTOR OR BUILDER
Unknown

21. ORIGINAL USE, IF APPARENT
House

22. PRESENT USE
House

23. OWNERSHIP PUBLIC ( ) PRIVATE (X)

24. OWNER'S NAME AND ADDRESS IF KNOWN
Jim Lewis
720 Fifth St.-Glasgow, MO 65254

25. OPEN TO PUBLIC? YES ( ) NO (X)

26. LOCAL CONTACT PERSON OR ORGANIZATION
GAP&HS

27. OTHER SURVEYS IN WHICH INCLUDED
1975 art history class survey, filed at SOHP

28. NO. OF STORIES 2

29. BASEMENT? YES (X) NO ( )

30. FOUNDATION MATERIAL
brick

31. WALL CONSTRUCTION
frame

32. ROOF TYPE AND MATERIAL
asphalt shingle/gable

33. NO. OF BAYS FRONT 3 SIDE 2

34. WALL TREATMENT
horizontal clapboard

35. PLAN SHAPE irregular

36. CHANGES (EXPLAIN IN NO. 42) ADDITION (X) ALTERED (X) MOVED ( )

37. CONDITION
INTERIOR
EXTERIOR good

38. PRESERVATION UNDERWAY? YES (X) NO ( )

39. ENDANGERED? YES ( ) NO (X)
BY WHAT?

40. VISIBLE FROM PUBLIC ROAD? YES (X) NO ( )

41. DISTANCE FROM AND FRONTAGE ON ROAD

42. FURTHER DESCRIPTION OF IMPORTANT FEATURES

This vernacular frame house appears to have been originallly a T shpaed house with cross gables. A rear addition has been added to the east and joined with a lean to roof to the main gable. There is a screened in porch next to this addition. On the front a porch extends across the left half of the front facade and connects to the T extension. The windows appear to be original. Fishscale shingles

PHOTO MUST BE PROVIDED

43. HISTORY AND SIGNIFICANCE

The house does not appear in the Sanborn Maps until 1935. It is a typical vernacular home of the 19th century in Glasgow. Some citizens refer to it as the Old Richard Bentley Place

44. DESCRIPTION OF ENVIRONMENT AND OUTBUILDINGS

The lot slopes dramatically behind the house toward the east.

45. SOURCES OF INFORMATION

1. Dated on basis of other houses in Glasgow

46. PREPARED BY
M. McVicker & S. Korte

47. ORGANIZATION
GAP&HS

48. DATE
5/8/88

49. REVISION DATE(S)
-

RETURN THIS FORM WHEN COMPLETED TO: OFFICE OF HISTORIC PRESERVATION
P.O. BOX 176
JEFFERSON CITY, MISSOURI 65102

* ADDITIONAL SPACE IS NEEDED, ATTACH CONTINUATION SHEET(S) TO THIS FORM

116
Howard
Lewis Residence
51N
17W
17

42. decorate the gables. The front porch rests on wooden square pillars with brick bases. Shutters of modern origin are on all the windows. The screened in porch extends out to the south beyond the main house block as well as in the rear.



MISSOURI OFFICE OF HISTORIC PRESERVATION
ARCHITECTURAL/HISTORIC INVENTORY SURVEY FORM

1. NO. 115
2. COUNTY Howard
3. LOCATION OF NEGATIVES GAP&HS
4. PRESENT LOCAL NAME(S) OR DESIGNATION(S) Berry Residence
5. OTHER NAME(S)

6. SPECIFIC LEGAL LOCATION TOWNSHIP 51N RANGE 17W SECTION 17
IF CITY OR TOWN, STREET ADDRESS 817 Fifth Street
7. CITY OR TOWN IF RURAL, VICINITY Glasgow
8. DESCRIPTION OF LOCATION
9. COORDINATES UTM
LAT
LONG
10. SITE ( ) STRUCTURE ( ) BUILDING (X) OBJECT ( )
11. ON NATIONAL REGISTER? YES ( ) NO (X)
12. IS IT ELIGIBLE? YES ( ) NO (X)
13. PART OF ESTAB. HIST. DISTRICT? YES ( ) NO (X)
14. DISTRICT POTENTIAL? YES ( ) NO (X)
15. NAME OF ESTABLISHED DISTRICT N/A

16. THEMATIC CATEGORY Missouri Vernacular
17. DATE(S) OR PERIOD 1900
18. STYLE OR DESIGN Vernacular
19. ARCHITECT OR ENGINEER Unknown
20. CONTRACTOR OR BUILDER Unknown
21. ORIGINAL USE, IF APPARENT House
22. PRESENT USE House
23. OWNERSHIP PUBLIC ( ) PRIVATE (X)
24. OWNER'S NAME AND ADDRESS IF KNOWN Mrs. Glen Berry 817 Fifth Glasgow, MO 65254
25. OPEN TO PUBLIC? YES ( ) NO (X)
26. LOCAL CONTACT PERSON OR ORGANIZATION GAP&HS
27. OTHER SURVEYS IN WHICH INCLUDED None

28. NO. OF STORIES 1½
29. BASEMENT? YES ( ) NO (X)
30. FOUNDATION MATERIAL Unknown--covered
31. WALL CONSTRUCTION Frame
32. ROOF TYPE AND MATERIAL Asphalt Shingle/hip & gable
33. NO. OF BAYS FRONT 3 SIDE 3
34. WALL TREATMENT Siding aluminum
35. PLAN SHAPE Square
36. CHANGES (EXPLAIN IN NO. 42) ADDITION (X) ALTERED (X) MOVED ( )
37. CONDITION INTERIOR _____ EXTERIOR good
38. PRESERVATION UNDERWAY? YES (X) NO ( )
39. ENDANGERED? BY WHAT? YES ( ) NO (XX)
40. VISIBLE FROM PUBLIC ROAD? YES (X) NO ( )
41. DISTANCE FROM AND FRONTAGE ON ROAD

42. FURTHER DESCRIPTION OF IMPORTANT FEATURES
The original porch columns have been replaced with wrought iron. A small addition also has been added to the house. This is a typical square house with abridged second story such as were built all over Glasgow at the turn of the century. The front entrance does have a small outset which is unusual. There is a bay window on the left elevation.

PHOTO MUST BE PROVIDED

43. HISTORY AND SIGNIFICANCE

44. DESCRIPTION OF ENVIRONMENT AND OUTBUILDINGS
The house sits in the center of the lot with no outbuildings.

45. SOURCES OF INFORMATION
1. Dated from other homes of the period shown on Sanborn Maps.

46. PREPARED BY M. McVicker & S. Korte
47. ORGANIZATION GAP&HS
48. DATE 2/10/88
49. REVISION DATE(S)

RETURN THIS FORM WHEN COMPLETED TO: OFFICE OF HISTORIC PRESERVATION P.O. BOX 176 JEFFERSON CITY, MISSOURI 65102

IF ADDITIONAL SPACE IS NEEDED, ATTACH PLAIN PAPER SHEET(S) TO THIS FORM

1. NO. 115
2. COUNTY Howard
4. PRESENT LOCAL NAME(S) OR DESIGNATION(S) Berry Residence
5. OTHER NAME(S)
6. TOWNSHIP 51N
6. RANGE 17W
6. SECTION 17



MISSOURI OFFICE OF HISTORIC PRESERVATION

ARCHITECTURAL/HISTORIC INVENTORY SURVEY FORM

1. NO. 173

2. COUNTY
Howard

3. LOCATION OF NEGATIVES
GAP&HS

4. PRESENT LOCAL NAME(S) OR DESIGNATION(S)
Haskamp Residence

5. OTHER NAME(S)

6. SPECIFIC LEGAL LOCATION
TOWNSHIP 51N RANGE 17W SECTION 17

IF CITY OR TOWN, STREET ADDRESS
821 5th St.

7. CITY OR TOWN IF RURAL, VICINITY
Glasgow

8. DESCRIPTION OF LOCATION

9. COORDINATES UTM
LAT
LONG

10. SITE ( ) STRUCTURE ( )
BUILDING (X) OBJECT ( )

11. ON NATIONAL REGISTER? YES ( ) NO (X)

12. IS IT ELIGIBLE? YES ( ) NO (X)

13. PART OF ESTAB. HIST. DISTRICT? YES ( ) NO (X)

14. DISTRICT POTENTIAL? YES (X) NO ( )

15. NAME OF ESTABLISHED DISTRICT
N/A

16. THEMATIC CATEGORY
Missouri Vernacular

17. DATE(S) OR PERIOD
1895

18. STYLE OR DESIGN
Queen Anne

19. ARCHITECT OR ENGINEER
Unknown

20. CONTRACTOR OR BUILDER
Unknown

21. ORIGINAL USE, IF APPARENT
House

22. PRESENT USE
House

23. OWNERSHIP PUBLIC ( ) PRIVATE (X)

24. OWNER'S NAME AND ADDRESS IF KNOWN
Jim Haskamp
821 Fifth Street
Glasgow, MO 65254

25. OPEN TO PUBLIC? YES ( ) NO (X)

26. LOCAL CONTACT PERSON OR ORGANIZATION
GAP&HS

27. OTHER SURVEYS IN WHICH INCLUDED
None

28. NO. OF STORIES 1

29. BASEMENT? YES (X) NO ( )

30. FOUNDATION MATERIAL
Concrete

31. WALL CONSTRUCTION
Frame

32. ROOF TYPE AND MATERIAL
Asphalt Shingle gable

33. NO. OF BAYS
FRONT 3 · SIDE 1

34. WALL TREATMENT
Horizontal Clapboard

35. PLAN SHAPE Irregular

36. CHANGES (EXPLAIN IN NO. 42) ADDITION ( ) ALTERED ( ) MOVED ( )

37. CONDITION
INTERIOR
EXTERIOR good

38. PRESERVATION UNDERWAY? YES (X) NO ( )

39. ENDANGERED? BY WHAT? YES ( ) NO (X)

40. VISIBLE FROM PUBLIC ROAD? YES (X) NO ( )

41. DISTANCE FROM AND FRONTAGE ON ROAD

42. FURTHER DESCRIPTION OF IMPORTANT FEATURES

House very interesting in that has Gothic Revival type bargeboard under roofline, but floor plan reveals it to be a Queen Anne style. Original porch replaced with modern addition and a modern bay put in place of double windows on east facade. Other windows appear original and are of type manufactured after 1900.

PHOTO MUST BE PROVIDED

43. HISTORY AND SIGNIFICANCE

44. DESCRIPTION OF ENVIRONMENT AND OUTBUILDINGS

House sits alone on lot.

45. SOURCES OF INFORMATION

1. Dated on basis of other houses shown on Sanborn Maps.

46. PREPARED BY
M. McVicker & S. Korte

47. ORGANIZATION
GAP&HS

48. DATE 2/10/88

49. REVISION DATE(S) -

RETURN THIS FORM WHEN COMPLETED TO: OFFICE OF HISTORIC PRESERVATION
P.O. BOX 176
JEFFERSON CITY, MISSOURI 65102

IF ADDITIONAL SPACE IS NEEDED, ATTACH SEPARATE SHEET(S) TO THIS FORM

1. NO. 173
2. COUNTY Howard
4. PRESENT LOCAL NAME(S) OR DESIGNATION(S) Haskamp Residence
5. OTHER NAME(S)
6. TOWNSHIP 51N
RANGE 17W
SECTION 17



MISSOURI OFFICE OF HISTORIC PRESERVATION
ARCHITECTURAL/HISTORIC INVENTORY SURVEY FORM

1. NO. 114

2. COUNTY Howard

3. LOCATION OF NEGATIVES GAP&HS

4. PRESENT LOCAL NAME(S) OR DESIGNATION(S) McMillam House

5. OTHER NAME(S)

6. SPECIFIC LEGAL LOCATION TOWNSHIP 51N RANGE 17W SECTION 17

IF CITY OR TOWN, STREET ADDRESS 900 Fifth Street

7. CITY OR TOWN IF RURAL, VICINITY Glasgow

8. DESCRIPTION OF LOCATION

9. COORDINATES UTM
LAT
LONG

10. SITE ( ) STRUCTURE ( )
BUILDING (X) OBJECT ( )

11. ON NATIONAL REGISTER ? YES ( ) NO (X)

12. IS IT ELIGIBLE ? YES ( ) NO (X)

13. PART OF ESTAB. HIST. DISTRICT ? YES ( ) NO (X)

14. DISTRICT POTENTIAL ? YES ( ) NO (X)

15. NAME OF ESTABLISHED DISTRICT N/A

16. THEMATIC CATEGORY Missouri Vernacular

17. DATE(S) OR PERIOD 1910--circa

18. STYLE OR DESIGN Vernacular

19. ARCHITECT OR ENGINEER Unknown

20. CONTRACTOR OR BUILDER Unknown

21. ORIGINAL USE, IF APPARENT House

22. PRESENT USE House

23. OWNERSHIP PUBLIC ( ) PRIVATE (X)

24. OWNER'S NAME AND ADDRESS IF KNOWN
Mrs. Jessie McMillan
900 Fifth Street
Glasgow, MO 65254

25. OPEN TO PUBLIC ? YES ( ) NO (X)

26. LOCAL CONTACT PERSON OR ORGANIZATION GAP&HS

27. OTHER SURVEYS IN WHICH INCLUDED
None

28. NO. OF STORIES 1

29. BASEMENT ? YES (X) NO ( )

30. FOUNDATION MATERIAL Stuccoed brick

31. WALL CONSTRUCTION Frame

32. ROOF TYPE AND MATERIAL Asphalt Shingles /gable

33. NO. OF BAYS FRONT 2 SIDE 3

34. WALL TREATMENT Fake brick siding

35. PLAN SHAPE L

36. CHANGES (EXPLAIN IN NO. 42) ADDITION (X) ALTERED (X) MOVED ( )

37. CONDITION INTERIOR ____ EXTERIOR fair

38. PRESERVATION UNDERWAY ? YES (X) NO ( )

39. ENDANGERED ? BY WHAT ? YES ( ) NO (X)

40. VISIBLE FROM PUBLIC ROAD ? YES (X) NO ( )

41. DISTANCE FROM AND FRONTAGE ON ROAD

42. FURTHER DESCRIPTION OF IMPORTANT FEATURES

Part of the front porch has been enclosed to form a room. The porch now contains rusticated concrete square columns in the railing. Windows ha ve been altered and the entire foundation has been stuccoed. This traditional, vernacular house is typical of the ones built in Glasgow during this period in every respect.

PHOTO MUST BE PROVIDED

43. HISTORY AND SIGNIFICANCE

44. DESCRIPTION OF ENVIRONMENT AND OUTBUILDINGS

There are no outbuildings.

45. SOURCES OF INFORMATION
1. Interview with Jessie McMillan

46. PREPARED BY M. McVicker & S. Korte

47. ORGANIZATION GAP&HS

48. DATE 2/10/88

49. REVISION DATE(S)

RETURN THIS FORM WHEN COMPLETED TO: OFFICE OF HISTORIC PRESERVATION
P.O. BOX 176
JEFFERSON CITY, MISSOURI 65102

IF ADDITIONAL SPACE IS NEEDED, ATTACH PLAIN SHEET(S) TO THIS FORM

1. NO. 114
2. COUNTY Howard
4. PRESENT LOCAL NAME(S) OR DESIGNATION(S) McMillan House
5. OTHER NAME(S)
6. TOWNSHIP 51N
RANGE 17W
SECTION 17



MISSOURI OFFICE OF HISTORIC PRESERVATION

ARCHITECTURAL/HISTORIC INVENTORY SURVEY FORM

1. NO. 148

2. COUNTY Howard

3. LOCATION OF NEGATIVES GAP&HS

4. PRESENT LOCAL NAME(S) OR DESIGNATION(S)
Lackland Residence

5. OTHER NAME(S)

6. SPECIFIC LEGAL LOCATION
TOWNSHIP 51N RANGE 17W SECTION 17
IF CITY OR TOWN, STREET ADDRESS
320 Sixth Street

7. CITY OR TOWN IF RURAL, VICINITY
Glasgow

8. DESCRIPTION OF LOCATION

9. COORDINATES UTM
LAT
LONG

10. SITE( ) STRUCTURE( )
BUILDING (X) OBJECT( )

11. ON NATIONAL REGISTER? YES( ) NO (X)

12. IS IT ELIGIBLE? YES( ) NO(X)

13. PART OF ESTAB. HIST. DISTRICT? YES( ) NO (X)

14. DISTRICT POTENTIAL? YES( ) NO(X)

15. NAME OF ESTABLISHED DISTRICT
N/A

16. THEMATIC CATEGORY
Missouri Vernacular

17. DATE(S) OR PERIOD
Circa 1900

18. STYLE OR DESIGN
Vernacular

19. ARCHITECT OR ENGINEER
Unknown

20. CONTRACTOR OR BUILDER
Unknown

21. ORIGINAL USE, IF APPARENT
House

22. PRESENT USE
House

23. OWNERSHIP PUBLIC( ) PRIVATE(X)

24. OWNER'S NAME AND ADDRESS IF KNOWN
Mary Lackland
Glasgow, MO 65254

25. OPEN TO PUBLIC? YES( ) NO(X)

26. LOCAL CONTACT PERSON OR ORGANIZATION
GAP&HS

27. OTHER SURVEYS IN WHICH INCLUDED
None

28. NO. OF STORIES 1

29. BASEMENT? YES( ) NO( )
Unknown

30. FOUNDATION MATERIAL
Concrete

31. WALL CONSTRUCTION
Frame

32. ROOF TYPE AND MATERIAL
Asphalt Shingle/low gable

33. NO. OF BAYS FRONT 2 * SIDE 3

34. WALL TREATMENT
Siding-vinyl

35. PLAN SHAPE Irregular

36. CHANGES (EXPLAIN IN NO. 42) ADDITION(X) ALTERED(X) MOVED( )

37. CONDITION
INTERIOR
EXTERIOR fair

38. PRESERVATION UNDERWAY? YES(X) NO( )

39. ENDANGERED? YES( ) NO (X)
BY WHAT?

40. VISIBLE FROM PUBLIC ROAD? YES(X) NO( )

41. DISTANCE FROM AND FRONTAGE ON ROAD

42. FURTHER DESCRIPTION OF IMPORTANT FEATURES

Front porch enclosed and sided. The window lintel to the north appears to be the only original part intact on this facade. Fireplace chimney center of ell. The back porch retains posts. The siding has severely compromised the integrity of the structure.

PHOTO MUST BE PROVIDED

43. HISTORY AND SIGNIFICANCE

44. DESCRIPTION OF ENVIRONMENT AND OUTBUILDINGS
There is a frame single car garage to the south with a metal north lean to and metal roof. The garage basically abuts the street and is highly visible.

45. SOURCES OF INFORMATION
1. Dated upon other houses on 1900 Sanborn Map.

46. PREPARED BY
M. McVicker & S. Korte

47. ORGANIZATION
GAP&HS

48. DATE 2/18/88 49. REVISION DATE(S) -

RETURN THIS FORM WHEN COMPLETED TO: OFFICE OF HISTORIC PRESERVATION
P.O. BOX 176
JEFFERSON CITY, MISSOURI 65102
PH. 314-751-4096

IF ADDITIONAL SPACE IS NEEDED, ATTACH SEPARATE SHEET(S) TO THIS FORM

1. NO. 148
2. COUNTY Howard
4. PRESENT LOCAL NAME(S) OR DESIGNATION(S) Lackland Residence
5. OTHER NAME(S)
6. TOWNSHIP 51N
RANGE 17W
SECTION 17



MISSOURI OFFICE OF HISTORIC PRESERVATION

ARCHITECTURAL/HISTORIC INVENTORY SURVEY FORM

1. NO. 147

2. COUNTY Howard

3. LOCATION OF NEGATIVES GAP&HS

4. PRESENT LOCAL NAME(S) OR DESIGNATION(S)
Kivett Residence

5. OTHER NAME(S)

6. SPECIFIC LEGAL LOCATION
TOWNSHIP 51N RANGE 17W SECTION 17
IF CITY OR TOWN, STREET ADDRESS
401 Sixth Street

7. CITY OR TOWN IF RURAL, VICINITY
Glasgow

8. DESCRIPTION OF LOCATION

9. COORDINATES UTM
LAT
LONG

10. SITE( ) STRUCTURE( )
BUILDING (X) OBJECT( )

11. ON NATIONAL REGISTER? YES( ) NO (X)

12. IS IT ELIGIBLE? YES( ) NO (X)

13. PART OF ESTAB. HIST. DISTRICT? YES( ) NO (X)

14. DISTRICT POTENTIAL? YES (X) NO( )

15. NAME OF ESTABLISHED DISTRICT
N/A

16. THEMATIC CATEGORY
Missouri Vernacular

17. DATE(S) OR PERIOD
c. 1900

18. STYLE OR DESIGN
Vernacular Queen Anne

19. ARCHITECT OR ENGINEER
Unknown

20. CONTRACTOR OR BUILDER
Unknown

21. ORIGINAL USE, IF APPARENT
House

22. PRESENT USE
House

23. OWNERSHIP PUBLIC( ) PRIVATE(X)

24. OWNER'S NAME AND ADDRESS IF KNOWN
Lynn Kivett
401 Sixth Street
Glasgow, MO 65254

25. OPEN TO PUBLIC? YES( ) NO(X)

26. LOCAL CONTACT PERSON OR ORGANIZATION
GAP&HS

27. OTHER SURVEYS IN WHICH INCLUDED
1975 SOHP Survey

28. NO. OF STORIES 1

29. BASEMENT? YES (X) NO( )

30. FOUNDATION MATERIAL
brick

31. WALL CONSTRUCTION
Frame

32. ROOF TYPE AND MATERIAL
Standing Seam Metal/hip

33. NO. OF BAYS FRONT 4 · SIDE 2

34. WALL TREATMENT
Siding --asbestos

35. PLAN SHAPE Irregular

36. CHANGES (EXPLAIN IN NO. 42) ADDITION (X) ALTERED (X) MOVED( )

37. CONDITION
INTERIOR
EXTERIOR good

38. PRESERVATION UNDERWAY? YES (X) NO( )

39. ENDANGERED? BY WHAT? YES( ) NO (X)

40. VISIBLE FROM PUBLIC ROAD? YES (X) NO( )

41. DISTANCE FROM AND FRONTAGE ON ROAD

42. FURTHER DESCRIPTION OF IMPORTANT FEATURES

This Queen Anne cottage still retains its roof, decorative moulding under the front gable and shingles under the moulding. The porch is now of rusticated concrete with round masonry columns following the outline of the original. There has been an addition to the north of the house. A chimney rises in the center of the building. The house is a typical house of this period and could have been built anywhere in the country.

PHOTO MUST BE PROVIDED

43. HISTORY AND SIGNIFICANCE

44. DESCRIPTION OF ENVIRONMENT AND OUTBUILDINGS

There are no visible outbuildings on this lot.

45. SOURCES OF INFORMATION
1. 1975 SOHP Survey by P. Strawn, P. Weiner and L. Morris
2. Date based upon similar houses on Sanborn Maps

46. PREPARED BY
M. McVicker & S. Korte

47. ORGANIZATION
GSP&HS

48. DATE 2/10/88

49. REVISION DATE(S) -

RETURN THIS FORM WHEN COMPLETED TO: OFFICE OF HISTORIC PRESERVATION
P.O. BOX 176
JEFFERSON CITY, MISSOURI 65102

IF ADDITIONAL SPACE IS NEEDED, ATTACH SEPARATE SHEET(S) TO THIS FORM

1. NO. 147
2. COUNTY Howard
4. PRESENT LOCAL NAME(S) OR DESIGNATION(S) Kivett Residence
6. TOWNSHIP 51N
RANGE 17W
SECTION 17



MISSOURI OFFICE OF HISTORIC PRESERVATION

ARCHITECTURAL/HISTORIC INVENTORY SURVEY FORM

NO. 146

COUNTY Howard

LOCATION OF NEGATIVES GAP&HS

4. PRESENT LOCAL NAME(S) OR DESIGNATION(S): Meyer House

5. OTHER NAME(S):

1. NO. 146

SPECIFIC LEGAL LOCATION TOWNSHIP 51N RANGE 17W SECTION 17

IF CITY OR TOWN, STREET ADDRESS: 402 Sixth Street

CITY OR TOWN: Glasgow IF RURAL, VICINITY:

DESCRIPTION OF LOCATION:

COORDINATES UTM LAT LONG

SITE ( ) STRUCTURE ( ) BUILDING (X) OBJECT ( )

ON NATIONAL REGISTER? YES ( ) NO (X)

12. IS IT ELIGIBLE? YES ( ) NO (X)

PART OF ESTAB. HIST. DISTRICT? YES ( ) NO (X)

14. DISTRICT POTENTIAL? YES (X) NO ( )

NAME OF ESTABLISHED DISTRICT: N/A

16. THEMATIC CATEGORY: Missouri Vernacular

17. DATE(S) OR PERIOD: 1870-1890

18. STYLE OR DESIGN: Vernacular

19. ARCHITECT OR ENGINEER: Unknown

20. CONTRACTOR OR BUILDER: Unknown

21. ORIGINAL USE, IF APPARENT: House

22. PRESENT USE: House

23. OWNERSHIP: PUBLIC ( ) PRIVATE (X)

24. OWNER'S NAME AND ADDRESS IF KNOWN: Kenneth Meyer, 402 Sixth--Glasgow, Missouri

25. OPEN TO PUBLIC? YES ( ) NO (X)

26. LOCAL CONTACT PERSON OR ORGANIZATION: GAP&HS

27. OTHER SURVEYS IN WHICH INCLUDED: None

28. NO. OF STORIES: 1

29. BASEMENT? YES (X) NO ( )

30. FOUNDATION MATERIAL: Stuccoed Brick

31. WALL CONSTRUCTION: Frame

32. ROOF TYPE AND MATERIAL: Metal

33. NO. OF BAYS FRONT 5 SIDE 3

34. WALL TREATMENT: Horizontal Clapboard

35. PLAN SHAPE: L

36. CHANGES (EXPLAIN IN NO. 42) ADDITION ( ) ALTERED ( ) MOVED ( )

37. CONDITION INTERIOR ____ EXTERIOR Excellent

38. PRESERVATION UNDERWAY? YES (X) NO ( )

39. ENDANGERED? BY WHAT? YES ( ) NO (X)

40. VISIBLE FROM PUBLIC ROAD? YES (X) NO ( )

41. DISTANCE FROM AND FRONTAGE ON ROAD:

2. COUNTY Howard

4. PRESENT LOCAL NAME(S) OR DESIGNATION(S) Meyer House

42. FURTHER DESCRIPTION OF IMPORTANT FEATURES

Date based upon visual examination. All windows appear original. The 2 square rusticated columns and block porch were added circa 1920. A chimney is on the north facade and at one time the house contained a hidden gutter. This has been removed.

PHOTO MUST BE PROVIDED

5. OTHER NAME(S)

43. HISTORY AND SIGNIFICANCE

6. TOWNSHIP 51N

44. DESCRIPTION OF ENVIRONMENT AND OUTBUILDINGS

There is a metal tool shed behind the house which sits on an embankment.

RANGE 17W

45. SOURCES OF INFORMATION

1. Interview with owner, Kenneth Meyer

46. PREPARED BY: M. McVicker & S. Korte

47. ORGANIZATION: GAP&HS

48. DATE: 2/10/88 49. REVISION DATE(S): -

SECTION 17

RETURN THIS FORM WHEN COMPLETED TO: OFFICE OF HISTORIC PRESERVATION, P.O. BOX 176, JEFFERSON CITY, MISSOURI 65102, PH. 314-751-4096

IF ADDITIONAL SPACE IS NEEDED, ATTACH SEPARATE SHEET(S) TO THIS FORM



MISSOURI OFFICE OF HISTORIC PRESERVATION

ARCHITECTURAL/HISTORIC INVENTORY SURVEY FORM

1. NO. 145
2. COUNTY Howard
3. LOCATION OF NEGATIVES GAP&HS
4. PRESENT LOCAL NAME(S) OR DESIGNATION(S) Cuddy Residence
5. OTHER NAME(S)

6. SPECIFIC LEGAL LOCATION TOWNSHIP 51N RANGE 17W SECTION 17
IF CITY OR TOWN, STREET ADDRESS 408 Sixth Street
7. CITY OR TOWN IF RURAL, VICINITY Glasgow
8. DESCRIPTION OF LOCATION

9. COORDINATES UTM
LAT
LONG

10. SITE ( ) STRUCTURE ( )
BUILDING (X) OBJECT ( )

11. ON NATIONAL REGISTER? YES ( ) NO (X)
12. IS IT ELIGIBLE? YES ( ) NO (X)
13. PART OF ESTAB. HIST. DISTRICT? YES ( ) NO (X)
14. DISTRICT POTENTIAL? YES (X) NO ( )
15. NAME OF ESTABLISHED DISTRICT N/A

16. THEMATIC CATEGORY Ante-bellum architecture
17. DATE(S) OR PERIOD 1850's
18. STYLE OR DESIGN Vernacular
19. ARCHITECT OR ENGINEER Unknown
20. CONTRACTOR OR BUILDER Unknown
21. ORIGINAL USE, IF APPARENT House
22. PRESENT USE House
23. OWNERSHIP PUBLIC ( ) PRIVATE (X)
24. OWNER'S NAME AND ADDRESS IF KNOWN
Virginia Cuddy
408 Sixth St.-Glasgow, MO 65254
25. OPEN TO PUBLIC? YES ( ) NO (X)
26. LOCAL CONTACT PERSON OR ORGANIZATION GAP&HS
27. OTHER SURVEYS IN WHICH INCLUDED
1975 art history class survey, filed at SOHP

28. NO. OF STORIES 1
29. BASEMENT? YES (X) NO ( )
30. FOUNDATION MATERIAL Unknown-stuccoed
31. WALL CONSTRUCTION frame
32. ROOF TYPE AND MATERIAL asphalt shingle/gable
33. NO. OF BAYS FRONT 3 · SIDE 2
34. WALL TREATMENT asbestos siding
35. PLAN SHAPE rectangular
36. CHANGES (EXPLAIN IN NO. 42) ADDITION (X) ALTERED (X) MOVED ( )
37. CONDITION INTERIOR _____ EXTERIOR good
38. PRESERVATION UNDERWAY? YES (X) NO ( )
39. ENDANGERED? BY WHAT? YES ( ) NO (X)
40. VISIBLE FROM PUBLIC ROAD? YES (X) NO ( )
41. DISTANCE FROM AND FRONTAGE ON ROAD

42. FURTHER DESCRIPTION OF IMPORTANT FEATURES

This frame structure still contains a decorative metal crestwork and decorative Victorian spindling on the front porch. Otherwise, the structure has been severely altered with siding, asphalt shingles, modern windows and doors and wrought iron porch columns. Awnings project out over the front facade windows. There is a rear addition which is also covered. One chimney rises at the front right end. Another chimney is centered on the back addition.

PHOTO MUST BE PROVIDED

43. HISTORY AND SIGNIFICANCE

This house shows the typical effects of additions and alterations over the course of its existance. Nothing written was found about the structure and the abstract was not available. Mr. Kenneth Meyer thought the house was constructed in the 1850's and visually this seems very likely.

44. DESCRIPTION OF ENVIRONMENT AND OUTBUILDINGS

There is a concrete block single car garage behind the house entered from an alley.

45. SOURCES OF INFORMATION
1. Interview with Kenneth Meyer

46. PREPARED BY M. McVicker & S. Korte
47. ORGANIZATION GAP&HS
48. DATE 5/8/88
49. REVISION DATE(S) -

RETURN THIS FORM WHEN COMPLETED TO: OFFICE OF HISTORIC PRESERVATION
P.O. BOX 176
JEFFERSON CITY, MISSOURI 65102

IF ADDITIONAL SPACE IS NEEDED, ATTACH

Howard
Cuddy Residence
51N
17W
17

42. The front entrance door contains sidelights and a transom.



MISSOURI OFFICE OF HISTORIC PRESERVATION

ARCHITECTURAL/HISTORIC INVENTORY SURVEY FORM

1. NO. 144

2. COUNTY: Howard

3. LOCATION OF NEGATIVES: GAP&HS

4. PRESENT LOCAL NAME(S) OR DESIGNATION(S): Jennings Apartments

5. OTHER NAME(S):

6. SPECIFIC LEGAL LOCATION
TOWNSHIP 51N RANGE 17W SECTION 17
IF CITY OR TOWN, STREET ADDRESS: 414 Sixth Street

7. CITY OR TOWN: Glasgow IF RURAL, VICINITY:

8. DESCRIPTION OF LOCATION:

9. COORDINATES UTM
LAT
LONG

10. SITE ( ) BUILDING (X) STRUCTURE ( ) OBJECT ( )

11. ON NATIONAL REGISTER? YES ( ) NO (X)

12. IS IT ELIGIBLE? YES ( ) NO (X)

13. PART OF ESTAB. HIST. DISTRICT? YES ( ) NO (X)

14. DISTRICT POTENTIAL? YES ( ) NO (X)

15. NAME OF ESTABLISHED DISTRICT: N/A

16. THEMATIC CATEGORY: Missouri Vernacular

17. DATE(S) OR PERIOD: 1890-1910

18. STYLE OR DESIGN: Vernacular

19. ARCHITECT OR ENGINEER: Unknown

20. CONTRACTOR OR BUILDER: Unknown

21. ORIGINAL USE, IF APPARENT: House

22. PRESENT USE: Apartments

23. OWNERSHIP: PUBLIC ( ) PRIVATE (X)

24. OWNER'S NAME AND ADDRESS IF KNOWN
Ralph Jennings
Glasgow, MO 65254

25. OPEN TO PUBLIC? YES ( ) NO (X)

26. LOCAL CONTACT PERSON OR ORGANIZATION: GAP&HS

27. OTHER SURVEYS IN WHICH INCLUDED: None

28. NO. OF STORIES: 2

29. BASEMENT? YES ( ) NO (X)

30. FOUNDATION MATERIAL: Unknown--covered

31. WALL CONSTRUCTION: Frame

32. ROOF TYPE AND MATERIAL: Asphalt Shingle /hip

33. NO. OF BAYS FRONT 4 SIDE 3

34. WALL TREATMENT: Siding --asbestos

35. PLAN SHAPE: Square

36. CHANGES (EXPLAIN IN NO. 42) ADDITION (X) ALTERED (X) MOVED ( )

37. CONDITION INTERIOR: ____ EXTERIOR: fair

38. PRESERVATION UNDERWAY? YES (X) NO ( )

39. ENDANGERED? BY WHAT? YES ( ) NO (X)

40. VISIBLE FROM PUBLIC ROAD? YES (X) NO ( )

41. DISTANCE FROM AND FRONTAGE ON ROAD:

42. FURTHER DESCRIPTION OF IMPORTANT FEATURES

Screened in porch covering what was original front porch area. Original windows in most of the building date the house to 1870-1900. The siding and shingles obscure most of the original fabric. No decorative brackets or moulds remain nor can it be ascertained if the house ever possessed any. This square house has the typical floor plan of many in Glasgow, but is unusual in that it is two story.

PHOTO MUST BE PROVIDED

43. HISTORY AND SIGNIFICANCE

The date is based upon the windows as explained above and the floor plan which is traditional, but offset in the middle which is a conservative reaction to Queen Anne architecture. The integrity of this dwelling has been severely compromised and any decorative fabric has been removed or covered. This hurts dating, but the offset makes the foursquare houses of the 1900-1910 era doubtful. The 1935 Sanborn Map shows the house as it is today. The other maps do not go out this far.

44. DESCRIPTION OF ENVIRONMENT AND OUTBUILDINGS

There is a concrete block single car garage and a boarded up chicken house in the rear of the property.

45. SOURCES OF INFORMATION

1. 1935 Sanborn Map.

46. PREPARED BY: M. McVicker & S. Korte

47. ORGANIZATION: GAP&HS

48. DATE: 2/10/88

49. REVISION DATE(S): -

RETURN THIS FORM WHEN COMPLETED TO: OFFICE OF HISTORIC PRESERVATION
P.O. BOX 176
JEFFERSON CITY, MISSOURI 65102
PH. 314-751-4096

IF ADDITIONAL SPACE IS NEEDED, ATTACH SEPARATE SHEET(S) TO THIS FORM

1. NO. 144
2. COUNTY Howard
4. PRESENT LOCAL NAME(S) OR DESIGNATION(S) Jennings Apartments
6. TOWNSHIP 51N
RANGE 17W
SECTION 17

42. Most homes of this period were only one sotry if built with the square floor plan.



MISSOURI OFFICE OF HISTORIC PRESERVATION

ARCHITECTURAL/HISTORIC INVENTORY SURVEY FORM

1. NO. 143

2. COUNTY Howard

3. LOCATION OF NEGATIVES GAP&HS

4. PRESENT LOCAL NAME(S) OR DESIGNATION(S)
Shaunessy Residence

5. OTHER NAME(S)

6. SPECIFIC LEGAL LOCATION
TOWNSHIP 51N RANGE 17W SECTION 17
IF CITY OR TOWN, STREET ADDRESS
418 Sixth Street

7. CITY OR TOWN IF RURAL, VICINITY
Glasgow

8. DESCRIPTION OF LOCATION

9. COORDINATES UTM
LAT
LONG

10. SITE ( ) STRUCTURE ( )
BUILDING (X) OBJECT ( )

11. ON NATIONAL REGISTER? YES ( ) NO (X)

12. IS IT ELIGIBLE? YES ( ) NO (X)

13. PART OF ESTAB. HIST. DISTRICT? YES ( ) NO (X)

14. DISTRICT POTENTIAL? YES ( ) NO (X)

15. NAME OF ESTABLISHED DISTRICT
N/A

16. THEMATIC CATEGORY
Missouri Vernacular

17. DATE(S) OR PERIOD
Circa 1900

18. STYLE OR DESIGN
Vernacular

19. ARCHITECT OR ENGINEER
Unknown

20. CONTRACTOR OR BUILDER
Unknown

21. ORIGINAL USE, IF APPARENT
House

22. PRESENT USE
House

23. OWNERSHIP PUBLIC ( ) PRIVATE (X)

24. OWNER'S NAME AND ADDRESS IF KNOWN
Mrs. Joe Shaunessy
418 Sixth Street
Glasgow, MO 65254

25. OPEN TO PUBLIC? YES ( ) NO (X)

26. LOCAL CONTACT PERSON OR ORGANIZATION
GAP&HS

27. OTHER SURVEYS IN WHICH INCLUDED
None

28. NO. OF STORIES 1

29. BASEMENT? YES ( ) NO (X)

30. FOUNDATION MATERIAL
Covered--can't see

31. WALL CONSTRUCTION
Frame

32. ROOF TYPE AND MATERIAL
Asphalt Shingle/gable

33. NO. OF BAYS FRONT 2 · SIDE 3

34. WALL TREATMENT
Siding --asbestos

35. PLAN SHAPE Irregular

36. CHANGES (EXPLAIN IN NO. 42) ADDITION (XX) ALTERED (XX) MOVED ( )

37. CONDITION
INTERIOR
EXTERIOR fair

38. PRESERVATION UNDERWAY? YES (X) NO ( )

39. ENDANGERED? BY WHAT? YES ( ) NO (X)

40. VISIBLE FROM PUBLIC ROAD? YES (X) NO ( )

41. DISTANCE FROM AND FRONTAGE ON ROAD

42. FURTHER DESCRIPTION OF IMPORTANT FEATURES
A porch has been enclosed at some point. A hint of a decorative bargeboard remains on the front cornice. This simple vernacular house with a porch on the right front facade is typical of the homes built in Glasgow during the turn of the century. Each wall has a window and the most conservative materials and style were used.

PHOTO MUST BE PROVIDED

43. HISTORY AND SIGNIFICANCE
The Cockerill family lived here at one time. The house is shown on the 1935 Sanborn Map as looking like the present. No earlier map covers this section of the town.

44. DESCRIPTION OF ENVIRONMENT AND OUTBUILDINGS
A single car frame garage is entered from the alley.

45. SOURCES OF INFORMATION
1. Interview with Bob Monning 2. 1935 Sanborn Map.

46. PREPARED BY
M. McVicker & S. Korte

47. ORGANIZATION
GAP&HS

48. DATE 2/10/88

49. REVISION DATE(S) -

RETURN THIS FORM WHEN COMPLETED TO: OFFICE OF HISTORIC PRESERVATION
P.O. BOX 176
JEFFERSON CITY, MISSOURI 65102
PH. 314-751-4096

IF ADDITIONAL SPACE IS NEEDED, ATTACH SEPARATE SHEET(S) TO THIS FORM

1. NO. 143
2. COUNTY Howard
4. PRESENT LOCAL NAME(S) OR DESIGNATION(S) Shaunessy Residence
6. OTHER NAME(S)
9. TOWNSHIP 51N
RANGE 17W
SECTION 17



MISSOURI OFFICE OF HISTORIC PRESERVATION

ARCHITECTURAL/HISTORIC INVENTORY SURVEY FORM

1. NO. 142

2. COUNTY Howard

3. LOCATION OF NEGATIVES GAP&HS

4. PRESENT LOCAL NAME(S) OR DESIGNATION(S)
McMillan Residence

5. OTHER NAME(S)
Wirt Cockrill House

6. SPECIFIC LEGAL LOCATION TOWNSHIP 51N RANGE 17W SECTION 17
IF CITY OR TOWN, STREET ADDRESS
420 Sixth Street

7. CITY OR TOWN IF RURAL, VICINITY
Glasgow

8. DESCRIPTION OF LOCATION

9. COORDINATES UTM
LAT
LONG

10. SITE ( ) STRUCTURE ( )
BUILDING (X) OBJECT ( )

11. ON NATIONAL REGISTER? YES ( ) NO (X)

12. IS IT ELIGIBLE? YES ( ) NO (X)

13. PART OF ESTAB. HIST. DISTRICT? YES ( ) NO (X)

14. DISTRICT POTENTIAL? YES (X) NO ( )

15. NAME OF ESTABLISHED DISTRICT
N/A

16. THEMATIC CATEGORY
Victorian Vernacular

17. DATE(S) OR PERIOD
first stage--1870, second--1910

18. STYLE OR DESIGN
Vernacular/eclectic

19. ARCHITECT OR ENGINEER
Unknown

20. CONTRACTOR OR BUILDER
Rall Brothers

21. ORIGINAL USE, IF APPARENT
House

22. PRESENT USE
House

23. OWNERSHIP PUBLIC ( ) PRIVATE (X)

24. OWNER'S NAME AND ADDRESS IF KNOWN
Howard McMillan
Glasgow, MO 65254

25. OPEN TO PUBLIC? YES ( ) NO (X)

26. LOCAL CONTACT PERSON OR ORGANIZATION
GAP&HS

27. OTHER SURVEYS IN WHICH INCLUDED
1975 art history class survey, filed at SOHP

28. NO. OF STORIES 2

29. BASEMENT? YES (X) NO ( )

30. FOUNDATION MATERIAL
brick

31. WALL CONSTRUCTION
frame

32. ROOF TYPE AND MATERIAL
asphalt shingle/high hip

33. NO. OF BAYS FRONT 3 · SIDE 2

34. WALL TREATMENT
aluminum siding

35. PLAN SHAPE L

36. CHANGES (EXPLAIN IN NO. 42) ADDITION (X) ALTERED (X) MOVED ( )

37. CONDITION
INTERIOR
EXTERIOR good

38. PRESERVATION UNDERWAY? YES (X) NO ( )

39. ENDANGERED? BY WHAT? YES ( ) NO (X)

40. VISIBLE FROM PUBLIC ROAD? YES (X) NO ( )

41. DISTANCE FROM AND FRONTAGE ON ROAD

42. FURTHER DESCRIPTION OF IMPORTANT FEATURES
The house faces west and the front facade contains a porch on the left with a flat roof and wooden balustrade leading to a second story door. The main porch is held in place by 4 rusticated concrete columns. A bay window fills the other half of the front facade. On top of the bay window is a semicircular porch that follows the outlines of the bay window. A high hip roof caps the.

PHOTO MUST BE PROVIDED

43. HISTORY AND SIGNIFICANCE

The house was constructed as a wedding present for Wirt Cockerill, a son of one of the town founders. His parents had already constructed two homes on Randolph Street, Inglewood and Thorn Hill. His maternal grandparents, Stephen and Rachel Harper Donohoe, had a home right across the street from Inglewood. His father was dead by the time the house was constructed. Wirt was involved in politics along with his brother, H. Clay, although he usually chose such jobs as registrar. Oral tradition and a town directory published in the 1890's state that Wirt was the first white male born in Glasgow. But he

44. DESCRIPTION OF ENVIRONMENT AND OUTBUILDINGS
The house sits alone on its lot.

45. SOURCES OF INFORMATION
1. Paper of Miss Anna Mae Birch
2. 1883 History of Howard & Cooper Counties, Missouri

46. PREPARED BY
M. McVicker & S. Korte

47. ORGANIZATION
GAP&HS

48. DATE 5/8/88

49. REVISION DATE(S) -

RETURN THIS FORM WHEN COMPLETED TO: OFFICE OF HISTORIC PRESERVATION
P.O. BOX 176
JEFFERSON CITY, MISSOURI 65102
PH. 314-751-4096

IF ADDITIONAL SPACE IS NEEDED, ATTACH SEPARATE SHEET(S) TO THIS FORM

1. NO. 142
2. COUNTY Howard
4. PRESENT LOCAL NAME(S) OR DESIGNATION(S) McMillan Residence
5. OTHER NAME(S) Cockerill House
6. TOWNSHIP 51N
6. RANGE 17W
6. SECTION 17

42. building. The bracketing remains in place under the eaves on the boxed cornice, but the alumnium siding coverd the bottom half and makes this quite noticeable when viewing the building. There is a rear addition to the left that extends out beyond the main block. A furnace vent breaks the front roofline near the second story bay porch.

43. was not born until 6 years after the founding of thetown (1845). It seems unlikely that no other family produced a boy during that time period. According to the late Anna Mae Birch, the house was contructed in the 1870's which seems very plausable since the Italianate style is obvious and Wirt would be in his twenties and of the age to marry. Miss Birch further stated that the front porch and second story porches were added in 1910 which also seems likely from a pure stylistic view point.





MISSOURI OFFICE OF HISTORIC PRESERVATION

ARCHITECTURAL/HISTORIC INVENTORY SURVEY FORM

1. NO. 141

2. COUNTY Howard

3. LOCATION OF NEGATIVES GAP&HS

4. PRESENT LOCAL NAME(S) OR DESIGNATION(S)
Weber Residence

5. OTHER NAME(S)
Holtwick House

6. SPECIFIC LEGAL LOCATION TOWNSHIP 51N RANGE 17W SECTION 17
IF CITY OR TOWN, STREET ADDRESS
520 Sixth Street

7. CITY OR TOWN IF RURAL, VICINITY
Glasgow

8. DESCRIPTION OF LOCATION

9. COORDINATES UTM
LAT
LONG

10. SITE ( ) STRUCTURE ( )
BUILDING (X) OBJECT ( )

11. ON NATIONAL REGISTER? YES ( ) NO (X)

12. IS IT ELIGIBLE? YES ( ) NO (X)

13. PART OF ESTAB. HIST. DISTRICT? YES ( ) NO (X)

14. DISTRICT POTENTIAL? YES (X) NO ( )

15. NAME OF ESTABLISHED DISTRICT
N/A

16. THEMATIC CATEGORY
Bungalow

17. DATE(S) OR PERIOD
1920's

18. STYLE OR DESIGN
Bungalow

19. ARCHITECT OR ENGINEER
Unknown

20. CONTRACTOR OR BUILDER
Unknown

21. ORIGINAL USE, IF APPARENT
House

22. PRESENT USE
House

23. OWNERSHIP PUBLIC ( ) PRIVATE (X)

24. OWNER'S NAME AND ADDRESS IF KNOWN
Leon & Florence Weber
520 Sixth St.-Glasgow, MO 65254

25. OPEN TO PUBLIC? YES ( ) NO (X)

26. LOCAL CONTACT PERSON OR ORGANIZATION
GAP&HS

27. OTHER SURVEYS IN WHICH INCLUDED
None

28. NO. OF STORIES 1

29. BASEMENT? YES (X) NO ( )

30. FOUNDATION MATERIAL
tile

31. WALL CONSTRUCTION
frame

32. ROOF TYPE AND MATERIAL
asphalt shingle/galbe

33. NO. OF BAYS FRONT 3 SIDE 4

34. WALL TREATMENT
Clapboard

35. PLAN SHAPE rectangle

36. CHANGES (EXPLAIN IN NO. 42) ADDITION (X) ALTERED ( ) MOVED ( )

37. CONDITION
INTERIOR
EXTERIOR excellent

38. PRESERVATION UNDERWAY? YES (X) NO ( )

39. ENDANGERED? BY WHAT? YES ( ) NO (X)

40. VISIBLE FROM PUBLIC ROAD? YES (X) NO ( )

41. DISTANCE FROM AND FRONTAGE ON ROAD

42. FURTHER DESCRIPTION OF IMPORTANT FEATURES
This is a typical bungalow being rectangular in shape and having the front porch inset on the left half of the front facade. Brick square columns halfway up support tapered wooden posts (2) which hold the gabled roof. There is a rear addition and a walk out basement from the back (east) elevation. A shimney rises through the gable about 3/4 of the way to the rear. Double front windows

PHOTO MUST BE PROVIDED

43. HISTORY AND SIGNIFICANCE
This house is typical of the homes constructed in Glasgow during the first 3 decades of this century. Well maintained, the house still has an excellent amount of integrity.

44. DESCRIPTION OF ENVIRONMENT AND OUTBUILDINGS
A garage is attached to the house. The ground slopes steeply from front to back

45. SOURCES OF INFORMATION
1. Interview with Florence Weber

46. PREPARED BY
M. McVicker & S. Korte

47. ORGANIZATION
GAP&HS

48. DATE
5/8/88

49. REVISION DATE(S)
-

RETURN THIS FORM WHEN COMPLETED TO: OFFICE OF HISTORIC PRESERVATION
P.O. BOX 176
JEFFERSON CITY, MISSOURI 65102
PH. 314-751-4096

IF ADDITIONAL SPACE IS NEEDED, ATTACH SEPARATE SHEET(S) TO THIS FORM

1. NO. 141
2. COUNTY Howard
4. PRESENT LOCAL NAME(S) OR DESIGNATION(S) Weber Residence
5. OTHER NAME(S) Holtwick House
6. TOWNSHIP 51N
7. RANGE 17W
8. SECTION 17

42. appear on the font facade to the right and do not seem to be original. The rest of the windows are 2 sash single pane glass and appear to be original.


320

MISSOURI OFFICE OF HISTORIC PRESERVATION
ARCHITECTURAL/HISTORIC INVENTORY SURVEY FORM

1. NO. 140

2. COUNTY Howard

3. LOCATION OF NEGATIVES GAP&HS

4. PRESENT LOCAL NAME(S) OR DESIGNATION(S)
Glanz Residence

5. OTHER NAME(S)
Renne Residence

6. SPECIFIC LEGAL LOCATION
TOWNSHIP 51N RANGE 17W SECTION 17
IF CITY OR TOWN, STREET ADDRESS
702 Sixth Street

7. CITY OR TOWN IF RURAL, VICINITY
Glasgow

8. DESCRIPTION OF LOCATION

9. COORDINATES UTM
LAT
LONG

10. SITE ( ) STRUCTURE ( )
BUILDING (x) OBJECT ( )

11. ON NATIONAL REGISTER? YES ( ) NO (X)

12. IS IT ELIGIBLE? YES ( ) NO (X)

13. PART OF ESTAB. HIST. DISTRICT? YES ( ) NO (X)

14. DISTRICT POTENTIAL? YES (X) NO ( )

15. NAME OF ESTABLISHED DISTRICT
N/A

16. THEMATIC CATEGORY
Antebellum Architecture

17. DATE(S) OR PERIOD
Before 1864

18. STYLE OR DESIGN
Vernacular

19. ARCHITECT OR ENGINEER
Unknown

20. CONTRACTOR OR BUILDER
Unknown

21. ORIGINAL USE, IF APPARENT
House

22. PRESENT USE
House

23. OWNERSHIP PUBLIC ( ) PRIVATE (x)

24. OWNER'S NAME AND ADDRESS IF KNOWN
Henry Glanz, Jr.
Glasgow, MO 65254

25. OPEN TO PUBLIC? YES ( ) NO (x)

26. LOCAL CONTACT PERSON OR ORGANIZATION
GAP&HS

27. OTHER SURVEYS IN WHICH INCLUDED
None

28. NO. OF STORIES 1½

29. BASEMENT? YES (X) NO ( )

30. FOUNDATION MATERIAL
brick

31. WALL CONSTRUCTION
frame

32. ROOF TYPE AND MATERIAL
asphalt shingle/gable

33. NO. OF BAYS FRONT 5 SIDE 2

34. WALL TREATMENT
vinyl siding

35. PLAN SHAPE I

36. CHANGES (EXPLAIN IN NO. 42) ADDITION (X) ALTERED (X) MOVED ( )

37. CONDITION
INTERIOR
EXTERIOR good

38. PRESERVATION UNDERWAY? YES (X) NO ( )

39. ENDANGERED? BY WHAT? YES ( ) NO (X)

40. VISIBLE FROM PUBLIC ROAD? YES (X) NO ( )

41. DISTANCE FROM AND FRONTAGE ON ROAD

42. FURTHER DESCRIPTION OF IMPORTANT FEATURES
This lovely vernacular home features a front facade with no porch and an entrance door with sidelights and transom. The second story is abbreviated by a medium gable roof. A chimney irses offcenter left on the gable. A modern two car garage has been added to the left side of the house. The original fabric is obscured by siding and only the floor plan and doorway give away the age of the building.

PHOTO MUST BE PROVIDED

43. HISTORY AND SIGNIFICANCE
The house was occupied by Mrs. Renne during the Civil War and a soldier was killed in the house during that conflict. A bullet coming through the house set a box of matches on fire by a quirk of fate. Mrs. Renne had run outside and upon seeing the blaze raced to the cistern in the back yard and carried enough water to douse the blaze.

44. DESCRIPTION OF ENVIRONMENT AND OUTBUILDINGS
The house sits alone on the lot.

45. SOURCES OF INFORMATION
1. Interviews with Maxine Firemonth & Carrie Wachter

46. PREPARED BY
M. McVicker & S. K rte

47. ORGANIZATION
GAP&HS

48. DATE 5/8/88

49. REVISION DATE(S) -

RETURN THIS FORM WHEN COMPLETED TO: OFFICE OF HISTORIC PRESERVATION
P.O. BOX 176
JEFFERSON CITY, MISSOURI 65102
PH. 314-751-4096

IF ADDITIONAL SPACE IS NEEDED, ATTACH SEPARATE SHEET(S) TO THIS FORM

1. NO 140
2. COUNTY Howard
4. PRESENT LOCAL NAME(S) OR DESIGNATION(S) Glanz Residence
5. OTHER NAME(S) Renne Residence
6. TOWNSHIP 51N
RANGE 17W
SECTION 17



MISSOURI OFFICE OF HISTORIC PRESERVATION

ARCHITECTURAL/HISTORIC INVENTORY SURVEY FORM

1. NO. 139

2. COUNTY Howard

3. LOCATION OF NEGATIVES GAP&HS

4. PRESENT LOCAL NAME(S) OR DESIGNATION(S)
Freese House

5. OTHER NAME(S)

6. SPECIFIC LEGAL LOCATION
TOWNSHIP 51N RANGE 17W SECTION 12
IF CITY OR TOWN, STREET ADDRESS
706 North Sixth Street

7. CITY OR TOWN IF RURAL, VICINITY
Glasgow

8. DESCRIPTION OF LOCATION

9. COORDINATES UTM
LAT
LONG

10. SITE ( ) STRUCTURE ( )
BUILDING (x) OBJECT ( )

11. ON NATIONAL REGISTER? YES ( ) NO (X)

12. IS IT ELIGIBLE? YES ( ) NO (X)

13. PART OF ESTAB. HIST. DISTRICT? YES ( ) NO (X)

14. DISTRICT POTENTIAL? YES (X) NO ( )

15. NAME OF ESTABLISHED DISTRICT
N/A

16. THEMATIC CATEGORY
Antebellum Architecture

17. DATE(S) OR PERIOD
Before 1860

18. STYLE OR DESIGN
Vernacular

19. ARCHITECT OR ENGINEER
Unknown

20. CONTRACTOR OR BUILDER
Unknown

21. ORIGINAL USE, IF APPARENT
House

22. PRESENT USE
House

23. OWNERSHIP PUBLIC ( ) PRIVATE (x)

24. OWNER'S NAME AND ADDRESS IF KNOWN
Mark & Susan Freese
706 N. Sixth St.-Glasgow, MO 65254

25. OPEN TO PUBLIC? YES ( ) NO (X)

26. LOCAL CONTACT PERSON OR ORGANIZATION
GAP&HS

27. OTHER SURVEYS IN WHICH INCLUDED
None

28. NO. OF STORIES 2

29. BASEMENT? YES (X) NO ( )

30. FOUNDATION MATERIAL
brick

31. WALL CONSTRUCTION
frame

32. ROOF TYPE AND MATERIAL
asphalt shingle/gable

33. NO. OF BAYS FRONT 5 SIDE 3

34. WALL TREATMENT
asbestos siding

35. PLAN SHAPE I

36. CHANGES (EXPLAIN IN NO. 42) ADDITION (X) ALTERED (X) MOVED ( )

37. CONDITION
INTERIOR
EXTERIOR excellent

38. PRESERVATION UNDERWAY? YES (X) NO ( )

39. ENDANGERED? BY WHAT? YES ( ) NO (X)

40. VISIBLE FROM PUBLIC ROAD? YES (X) NO ( )

41. DISTANCE FROM AND FRONTAGE ON ROAD

42. FURTHER DESCRIPTION OF IMPORTANT FEATURES
This simple I house has an abbreviated second story due to the gable roof. There is also a full basement, and a rear ell on the left part of the house. The front facade faces west and features 2 sash, 6 pane per sash windows which appear to be original. The front porch has a Greek Revival entrance complete with gabled pediment. The porch appears to have been remodeled in the 19th century as Victorian

PHOTO MUST BE PROVIDED

43. HISTORY AND SIGNIFICANCE
This house is still in the same family since 1943 and is next door to a house also owned in the same family for many years. In 1847 the land is sold by James Head to William D. Swinney for $400. In 1854 he sells it to William and Martha Jane Dunnica for $200.00. The sell it to John Chamberlain. In 1861 th Chamberlains sell the property to George Phipps and John Tillman for $288.75. In the same year they sell to Augustus and Harrietta Minter for $300.00 and the north half of the lot to Andrew and Catherine Bowman for$140.00. The land next sells in 1866 for $1500.00, a sure sign the house has been

44. DESCRIPTION OF ENVIRONMENT AND OUTBUILDINGS
The house faces west on Sixth Street. There is a double car garage to the north of the house.

45. SOURCES OF INFORMATION
1. 1885-1935 Sanborn Maps
2. Interview with Maxine Friemonth
3. Abstract of property

46. PREPARED BY
M. McVicker & S. Korte

47. ORGANIZATION
GAP&HS

48. DATE
5/8/88

49. REVISION DATE(S)
-

RETURN THIS FORM WHEN COMPLETED TO: OFFICE OF HISTORIC PRESERVATION
P.O. BOX 176
JEFFERSON CITY, MISSOURI 65102
PH. 314-751-4096

IF ADDITIONAL SPACE IS NEEDED, ATTACH SEPARATE SHEET(S) TO THIS FORM

1. NO 139
2. COUNTY Howard
4. PRESENT LOCAL NAME(S) OR DESIGNATION(S) Freese Residence
6. SPECIFIC LEGAL LOCATION 51N 17W 12

42. spindles and spindles reminiscent of Eastlake decoration are shown. The front door contains sidelights and a transom. There is achimney in the rear ell. The house faces Sixth Street and is located on the main road into the business district. The house was sided in 1942.

43. constructed during this time due to the large increase in selling price. In 1866 the Bowmans sell to Fanny Osborne and she sells the house in 1882 to Elizabeth Walker for $1600.00. In 1897 John and Elizabeth Walker sell the property to George and Mary Meyer for $1000. In 1901 the Meyers sell to John and Elizabeth Wallager for $1700 and then they re-sell the land to the Meyers on the condition that the Wallagers be taken care of for life. Perhaps this was a family sale and a way to avoid inheirtance tax? Meanwhile the north half of the lot was sold in 1864 to Mathias Heilig for $265.00. In 1866 he sells it to Peter and Marie Grant for $300.00. They borrow money against the property and lose it. George Harrison becomes trustee for Fannie Montague in 1885 and acquires the property for $500.00. In 1890 the southwest corner is sold to Pilgrim Rest Baptist Church and Pritchett Institute acquires the rest. In 1898 the Meyers buy the land and consolidate the lots. Gus Richards gives $750.00 for the house in 1942 and has it sided. Elmer and Maxine Friemonth buy the house for $1000.00 in 1943. While Elmer was away at World War II, Maxine paid off the house debt by selling her car. Maxine's daughter, Susan Freese, owns the house now.



MISSOURI OFFICE OF HISTORIC PRESERVATION
ARCHITECTURAL/HISTORIC INVENTORY SURVEY FORM

1. NO. 149

2. COUNTY Howard

3. LOCATION OF NEGATIVES GAP&HS

4. PRESENT LOCAL NAME(S) OR DESIGNATION(S)
Davis House

5. OTHER NAME(S)

6. SPECIFIC LEGAL LOCATION
TOWNSHIP 51N RANGE 17W SECTION 10

IF CITY OR TOWN, STREET ADDRESS
513 Seventh Street

7. CITY OR TOWN IF RURAL, VICINITY
Glasgow

8. DESCRIPTION OF LOCATION

9. COORDINATES UTM
LAT
LONG

10. SITE ( ) STRUCTURE ( )
BUILDING (X) OBJECT ( )

11. ON NATIONAL REGISTER? YES ( ) NO (X)

12. IS IT ELIGIBLE? YES ( ) NO (X)

13. PART OF ESTAB. HIST. DISTRICT? YES ( ) NO (X)

14. DISTRICT POTENTIAL? YES (X) NO ( )

15. NAME OF ESTABLISHED DISTRICT
N/A

16. THEMATIC CATEGORY
Victorian Vernacular

17. DATE(S) OR PERIOD
Not clear

18. STYLE OR DESIGN
Vernacular

19. ARCHITECT OR ENGINEER
Unknown

20. CONTRACTOR OR BUILDER
Unknown

21. ORIGINAL USE, IF APPARENT
House

22. PRESENT USE
House

23. OWNERSHIP PUBLIC ( ) PRIVATE (X)

24. OWNER'S NAME AND ADDRESS IF KNOWN
Mrs. Josie Davis
513 Seventh Street--Glasgow, MO

25. OPEN TO PUBLIC? YES ( ) NO (X)

26. LOCAL CONTACT PERSON OR ORGANIZATION
GAP&HS

27. OTHER SURVEYS IN WHICH INCLUDED
1975 Survey for SOHP

28. NO. OF STORIES 1

29. BASEMENT? YES (X) NO ( )

30. FOUNDATION MATERIAL
Brick

31. WALL CONSTRUCTION
Brick-frame addition

32. ROOF TYPE AND MATERIAL
standing seam metal/gable

33. NO. OF BAYS FRONT 2 SIDE 2

34. WALL TREATMENT
Common bond

35. PLAN SHAPE rectangular

36. CHANGES (EXPLAIN IN NO. 42) ADDITION (X) ALTERED (X) MOVED ( )

37. CONDITION
INTERIOR
EXTERIOR Poor

38. PRESERVATION UNDERWAY? YES ( ) NO (X)

39. ENDANGERED? YES (X) NO ( )
BY WHAT?
Neglect

40. VISIBLE FROM PUBLIC ROAD? YES (X) NO ( )

41. DISTANCE FROM AND FRONTAGE ON ROAD

42. FURTHER DESCRIPTION OF IMPORTANT FEATURES
House much altered so that even dating is not certain and no written records have been found. Visual dating suggests Gothic Revival touches in the bargeboard under roofline. The back windows are Italianate and no original windows remain. Porches and additions have been added and enclosed. One window has been bricked up. Visually the integrity has been so compromised on this

PHOTO MUST BE PROVIDED

43. HISTORY AND SIGNIFICANCE
The lack of documentation concerning this building is severly missed since this structure is one of the most confusing in the entire town. No thesis explains the details and construction methods satisfactorily. More work is needed on this building to see if any person knows any oral tradition concerning it. The main lack of evidence seems to be because it has been rental property for several generations.

44. DESCRIPTION OF ENVIRONMENT AND OUTBUILDINGS
House located on large corner lot in low-income housing section and appears to be vacant. No other outbuildings.

45. SOURCES OF INFORMATION
1. 1975 survey for SOHP by Strawn, Weiner & Morris
2. Interview with Fred Korte who lived in house in 1950

46. PREPARED BY
M. McVicker & S. Korte

47. ORGANIZATION
GAP&HS

48. DATE 2/10/88

49. REVISION DATE(S) -

RETURN THIS FORM WHEN COMPLETED TO: OFFICE OF HISTORIC PRESERVATION
P.O. BOX 176
JEFFERSON CITY, MISSOURI 65102
PH. 314-751-4096

IF ADDITIONAL SPACE IS NEEDED, ATTACH SEPARATE SHEET(S) TO THIS FORM

1. NO. 149
2. COUNTY Howard
4. PRESENT LOCAL NAME(S) OR DESIGNATION(S) Davis House
6. OTHER NAME(S)
9. TOWNSHIP 51N
RANGE 17W
SECTION 16

42. building that it is impossible visually determine just what has exactly happened. It appears that the door was originally to the west which is now the back elevation. This side of the building appears to be circa 1850, based upon national trends and other architecture in Glasgow constructed during this time period. The east facade contains traces of Italianate detailing such as flat windows and the front entrance appears to have been moved to the east when this occurred. When is unknown. Then, the front porch was bricked up to form an addition and the door was evidently moved to the basement making it even more confusing. The south and north windows have rounded arches as do the west, although the west contain 6 over 6 windows. Only the east wincows have the Italianate features. Without the east facade the building appears like a schoolhouse, but there is absolutely no documentation to support this thesis.



MISSOURI OFFICE OF HISTORIC PRESERVATION

ARCHITECTURAL/HISTORIC INVENTORY SURVEY FORM

1. NO. 270

2. COUNTY Howard

3. LOCATION OF NEGATIVES GAP&HS

4. PRESENT LOCAL NAME(S) OR DESIGNATION(S)
Washington Cemetery

5. OTHER NAME(S)
Washington Cemetery--Dunnica Lot

6. SPECIFIC LEGAL LOCATION
TOWNSHIP 51N RANGE 17W SECTION 16
IF CITY OR TOWN, STREET ADDRESS
Washington Cemetery

7. CITY OR TOWN IF RURAL, VICINITY
Glasgow

8. DESCRIPTION OF LOCATION

9. COORDINATES UTM
LAT
LONG

10. SITE (XX) STRUCTURE ( )
BUILDING ( ) OBJECT ( )

11. ON NATIONAL REGISTER? YES ( ) NO (X)

12. IS IT ELIGIBLE? YES ( ) NO (XX)

13. PART OF ESTAB. HIST. DISTRICT? YES ( ) NO (X)

14. DISTRICT POTENTIAL? YES ( ) NO (XX)

15. NAME OF ESTABLISHED DISTRICT
N/A

16. THEMATIC CATEGORY
Cemeteries

17. DATE(S) OR PERIOD
1864

18. STYLE OR DESIGN
Romantic

19. ARCHITECT OR ENGINEER
Unknown

20. CONTRACTOR OR BUILDER
Unknown

21. ORIGINAL USE, IF APPARENT
tombstone

22. PRESENT USE
tombstone

23. OWNERSHIP PUBLIC ( ) PRIVATE (XX)

24. OWNER'S NAME AND ADDRESS IF KNOWN
Washington Cemetery Association
Glasgow, Missouri

25. OPEN TO PUBLIC? YES (XX) NO ( )

26. LOCAL CONTACT PERSON OR ORGANIZATION
GAP&HS

27. OTHER SURVEYS IN WHICH INCLUDED
None

28. NO. OF STORIES

29. BASEMENT? YES ( ) NO ( )

30. FOUNDATION MATERIAL

31. WALL CONSTRUCTION

32. ROOF TYPE AND MATERIAL

33. NO. OF BAYS FRONT * SIDE

34. WALL TREATMENT

35. PLAN SHAPE

36. CHANGES (EXPLAIN IN NO. 42) ADDITION ( ) ALTERED ( ) MOVED ( )

37. CONDITION
INTERIOR
EXTERIOR

38. PRESERVATION UNDERWAY? YES ( ) NO (X)

39. ENDANGERED? BY WHAT? YES ( ) NO (X)

40. VISIBLE FROM PUBLIC ROAD? YES (X) NO ( )

41. DISTANCE FROM AND FRONTAGE ON ROAD

42. FURTHER DESCRIPTION OF IMPORTANT FEATURES
There are several tombstones within the cemetery which were hit by balls during the Civil War. The bullets lodged into the stones. The Federal government repaired the stones covering them with a thin mixture of limestone and cement that is now rapidly peeling, revealing once more not only the bulletholes, but also damaging the writing on the stones.

PHOTO MUST BE PROVIDED

43. HISTORY AND SIGNIFICANCE
Two stones were found that are still in place. During the Battle of Glasgow on October 15, 1864 Union troops hid in the cemetery behind these stones as Confederates under Joe Shelby and John Clark attacked the town. Fierce fighting resulted in the Union troops surrendering. The large size of these rather prominent tombstones in the cemetery for that time would have provided ample room for a soldier to hide behind and fire from. All the bullet holes are on the western side (the Confederate) showing it must have been a Union soldier hiding. The Battle was important in that is refitted

44. DESCRIPTION OF ENVIRONMENT AND OUTBUILDINGS
The cemetery itself is situated in the southern part of town on several gently rolling hills. The stones affected by he Battle are in the middle section of the cemetery upon

45. SOURCES OF INFORMATION
1. Interview with Bob Monning 2. 1883 Howard & Cooper County History

46. PREPARED BY
M. McVicker & S. Korte

47. ORGANIZATION
GAP&HS

48. DATE 2/11/88

49. REVISION DATE(S) -

RETURN THIS FORM WHEN COMPLETED TO: OFFICE OF HISTORIC PRESERVATION
P.O. BOX 176
JEFFERSON CITY, MISSOURI 65102
PH. 314-751-4096

IF ADDITIONAL SPACE IS NEEDED, ATTACH SEPARATE SHEET(S) TO THIS FORM

1. NO. 270
2. COUNTY Howard
4. PRESENT LOCAL NAME(S) OR DESIGNATION(S) Washington Cemetery
5. OTHER NAME(S) Dunnica Lot
6. TOWNSHIP 51N
RANGE 17W
SECTION 16

the depleted Confederate troops under Sterling Price making their last desperate push into Missouri. Two weeks later they were finally defeated at Westport. In Glasgow, 11 Union soldiers were killed and 32 wounded and the Confederates had about double the Union list.

44. the highest hill. They are tombstones of some of the most prominent of Glasgow families of that time--people who could afford to buy and ship in from St. Louis large monuments for their family. Nearby these stones lie the bodies of the dead killed at the Battle of Glasgow, some of them were local men.

45. 3Dream of 13 Men
    4. Battle of Glasgow Living History Demonstration, July 19 & 20, 1985
    5. Boonslick History, 1976.
    6. History of Howard and Chariton Counties--Howard County portion by T. Berry Smith.


Died

MISSOURI OFFICE OF HISTORIC PRESERVATION

ARCHITECTURAL/HISTORIC INVENTORY SURVEY FORM

1. NO.
150

2. COUNTY
Howard

3. LOCATION OF NEGATIVES
GAP&HS

4. PRESENT LOCAL NAME(S) OR DESIGNATION(S)
Williams Residence

5. OTHER NAME(S)

6. SPECIFIC LEGAL LOCATION
TOWNSHIP 51N RANGE 17W SECTION 16
IF CITY OR TOWN, STREET ADDRESS
606 Eighth Street

7. CITY OR TOWN IF RURAL, VICINITY
Glasgow

8. DESCRIPTION OF LOCATION

9. COORDINATES UTM
LAT
LONG

10. SITE ( ) STRUCTURE ( )
BUILDING (X) OBJECT ( )

11. ON NATIONAL REGISTER? YES ( ) NO (X)

12. IS IT ELIGIBLE? YES (X) NO ( )

13. PART OF ESTAB. HIST. DISTRICT? YES ( ) NO (X)

14. DISTRICT POTENTIAL? YES ( ) NO (X)

15. NAME OF ESTABLISHED DISTRICT
N/A

16. THEMATIC CATEGORY
Missouri Vernacular

17. DATE(S) OR PERIOD
Unknown

18. STYLE OR DESIGN
Shotgun

19. ARCHITECT OR ENGINEER
Unknown

20. CONTRACTOR OR BUILDER
Unknown

21. ORIGINAL USE, IF APPARENT
house

22. PRESENT USE
house

23. OWNERSHIP PUBLIC ( ) PRIVATE (X)

24. OWNER'S NAME AND ADDRESS IF KNOWN
Jim Williams
Glasgow, MO 65254

25. OPEN TO PUBLIC? YES ( ) NO (X)

26. LOCAL CONTACT PERSON OR ORGANIZATION
GAP&HS

27. OTHER SURVEYS IN WHICH INCLUDED
None

28. NO. OF STORIES 1

29. BASEMENT? YES ( ) NO (X)

30. FOUNDATION MATERIAL
Covered-unknown

31. WALL CONSTRUCTION
frame

32. ROOF TYPE AND MATERIAL
barn metal/gable

33. NO. OF BAYS FRONT 1 SIDE 3

34. WALL TREATMENT
fake brick siding

35. PLAN SHAPE shotgun

36. CHANGES (EXPLAIN IN NO. 42) ADDITION (X) ALTERED ( ) MOVED ( )

37. CONDITION
INTERIOR
EXTERIOR poor

38. PRESERVATION UNDERWAY? YES ( ) NO (X)

39. ENDANGERED? YES (X) BY WHAT? neglect NO ( )

40. VISIBLE FROM PUBLIC ROAD? YES (X) NO ( )

41. DISTANCE FROM AND FRONTAGE ON ROAD

42. FURTHER DESCRIPTION OF IMPORTANT FEATURES

This is a shotgun house. If all the doors were open from the front to the back a gun could be fired and the bullet would go out the back door without touching anything in the house. There is a front porch on the front facade which features a lean to roof. A chimney rises about 1/3 of the way to the rear and there is also a chimney on the rear end. A door on he north (left)elevation also features

PHOTO MUST BE PROVIDED

43. HISTORY AND SIGNIFICANCE

This is one of the top 10 buildings in Glasgow. It is the only shotgun house of any length although there is another one room shotgun in the town. Not only is this type of house unique to Glasgow, it is extremely rare in he entire Boonslick area. Boonville surveyed their town in 1980 and contained one house. It has since been demolished. A windshield survey of the county seat of Fayette did not reveal any shotgun houses. Thus, this house is truly rare and represents a housing type extending clear back to Africa. The entire structure is in fragile condition and is located in an area that usually prefers demolition. It is one of the most precious and certainly one of the

44. DESCRIPTION OF ENVIRONMENT AND OUTBUILDINGS

The house sits alone on the lot and is not near any other historical building. Because of this, it was marked above as not eligible for a historic district.

45. SOURCES OF INFORMATION
1. COMMON PLACES, Edited by Michael Vlach and Dell Upton

46. PREPARED BY
M. McVicker & S. Korte

47. ORGANIZATION
GAP&HS

48. DATE
5/8/88

49. REVISION DATE(S)
-

RETURN THIS FORM WHEN COMPLETED TO: OFFICE OF HISTORIC PRESERVATION
P.O. BOX 176
JEFFERSON CITY, MISSOURI 65102
PH. 314-751-4096

IF ADDITIONAL SPACE IS NEEDED, ATTACH SEPARATE SHEET(S) TO THIS FORM

150 Howard Williams Residence 51N 17W 16

42. the same typs of porch as the front. An addition has been added to the rear south (right) elevation. It likewise has a lean to roof which is very flat.

43. most endangered buildings in the entire town. Because of its location in what used to be known as New Town, no written documentation exists on the building, nor are any newspaper accounts available, etc. Oral tradition about this section of Glasgow is also shaky as most citizens tried hard to move from the area, not remember it.



MISSOURI OFFICE OF HISTORIC PRESERVATION

ARCHITECTURAL/HISTORIC INVENTORY SURVEY FORM

1. NO.
300

2. COUNTY
Howard

3. LOCATION OF NEGATIVES
GAP&HS

4. PRESENT LOCAL NAME(S) OR DESIGNATION(S)
Monnig Shed

5. OTHER NAME(S)

6. SPECIFIC LEGAL LOCATION
TOWNSHIP 51N RANGE 17W SECTION 16
IF CITY OR TOWN, STREET ADDRESS
Immediately south of railroad

7. CITY OR TOWN IF RURAL, VICINITY
Glasgow

8. DESCRIPTION OF LOCATION
tracks on Schnell Road

9. COORDINATES UTM
LAT
LONG

10. THEMATIC CATEGORY
Missouri Vernacular

17. DATE(S) OR PERIOD
9th century

18. STYLE OR DESIGN
Vernacular

19. ARCHITECT OR ENGINEER
Unknown

20. CONTRACTOR OR BUILDER
Unknown

21. ORIGINAL USE, IF APPARENT
House

22. PRESENT USE
Ruin--enclosed in tractor shed

23. OWNERSHIP PUBLIC( ) PRIVATE(X)

24. OWNER'S NAME AND ADDRESS IF KNOWN
Gilbert Monnig
Circle Drive-Glasgow, MO 65254

25. OPEN TO PUBLIC? YES( ) NO(X)

26. LOCAL CONTACT PERSON OR ORGANIZATION
GAP&HS

27. OTHER SURVEYS IN WHICH INCLUDED
None

28. NO. OF STORIES 1

29. BASEMENT? YES( ) NO(X)

30. FOUNDATION MATERIAL
brick

31. WALL CONSTRUCTION
brick

32. ROOF TYPE AND MATERIAL
no roof

33. NO. OF BAYS FRONT 2 SIDE 3

34. WALL TREATMENT
common bond

35. PLAN SHAPE rectangle

36. CHANGES (EXPLAIN IN NO. 42) ADDITION(X) ALTERED(X) MOVED( )

37. CONDITION
INTERIOR ruin
EXTERIOR ruin

38. PRESERVATION UNDERWAY? YES( ) NO(X)

39. ENDANGERED? BY WHAT? YES(X) NO( )
neglect-ruin

40. VISIBLE FROM PUBLIC ROAD? YES( ) NO(X)

41. DISTANCE FROM AND FRONTAGE ON ROAD
1/8 mile from Schnell Road

0. SITE( ) STRUCTURE( )
BUILDING(X) OBJECT( )

11. ON NATIONAL REGISTER? YES( ) NO(X)

12. IS IT ELIGIBLE? YES( ) NO(X)

13. PART OF ESTAB. HIST. DISTRICT? YES( ) NO(XX)

14. DISTRICT POTENTIAL? YES( ) NO(X)

15. NAME OF ESTABLISHED DISTRICT
N/A

42. FURTHER DESCRIPTION OF IMPORTANT FEATURES

This was a two room brick vernacular house with rounded arch windows and a front door in the north facade facing the railroad track. The walls have been incorporated into a large tractor shed made of metal with a metal roof over the entire structure. One wall of the building (brick portion) is falling away. The entire

PHOTO MUST BE PROVIDED

43. HISTORY AND SIGNIFICANCE

This building was obviously a house at one time and as such is important because it is the sole survivor (although it is a ruin) of an entire section of town that was demolished for industrial services and an industrial park. The house is in such a ruined condition and has been so altered that no dating is possible. The only reason it is included in this survey is because of the representation of an entire section of Glasgow. As such, it is tremendously important.

44. DESCRIPTION OF ENVIRONMENT AND OUTBUILDINGS

The building is encircled by shrubs, trees, and scrub brush. A dirt lane leads from Schnell Road to the structure which is immediately adjacent to the railroad track.

45. SOURCES OF INFORMATION

1. Interview with Bob Monnig and Bill Henderson

46. PREPARED BY
M. McVicker & S. Korte

47. ORGANIZATION
GAP&HS

48. DATE
5/8/88

49. REVISION DATE(S)
-

RETURN THIS FORM WHEN COMPLETED TO: OFFICE OF HISTORIC PRESERVATION
P.O. BOX 176
JEFFERSON CITY, MISSOURI 65102

* ADDITIONAL SPACE IS NEEDED, ATTACH

300 Howard Monnig Shed 51N 17W 16

42, brick complex is beyond salvation. The metal shed also is in need of repair. The entire building is so embedded in trees and brush that the entire structure cannot be seen at one time.



MISSOURI OFFICE OF HISTORIC PRESERVATION
ARCHITECTURAL/HISTORIC INVENTORY SURVEY FORM

1. NO. 304
2. COUNTY Howard
3. LOCATION OF NEGATIVES GAP&HS
4. PRESENT LOCAL NAME(S) OR DESIGNATION(S)
5. OTHER NAME(S)

6. SPECIFIC LEGAL LOCATION TOWNSHIP 51N RANGE 17W SECTION 17
IF CITY OR TOWN, STREET ADDRESS
7. CITY OR TOWN IF RURAL, VICINITY Glasgow
8. DESCRIPTION OF LOCATION
9. COORDINATES UTM
LAT
LONG
10. SITE ( ) STRUCTURE ( )
BUILDING (X) OBJECT ( )
11. ON NATIONAL REGISTER? YES ( ) NO (X)
12. IS IT ELIGIBLE? YES ( ) NO (X)
13. PART OF ESTAB. HIST. DISTRICT? YES ( ) NO (X)
14. DISTRICT POTENTIAL? YES ( ) NO (X)
15. NAME OF ESTABLISHED DISTRICT N/A

16. THEMATIC CATEGORY Missouri Vernacular
17. DATE(S) OR PERIOD 1870-1900
18. STYLE OR DESIGN Vernacular
19. ARCHITECT OR ENGINEER Unknown
20. CONTRACTOR OR BUILDER Unknown
21. ORIGINAL USE, IF APPARENT House
22. PRESENT USE House
23. OWNERSHIP PUBLIC ( ) PRIVATE (X)
24. OWNER'S NAME AND ADDRESS IF KNOWN
25. OPEN TO PUBLIC? YES ( ) NO (X)
26. LOCAL CONTACT PERSON OR ORGANIZATION GAP&HS
27. OTHER SURVEYS IN WHICH INCLUDED None

28. NO. OF STORIES 1
29. BASEMENT? YES ( ) NO (X)
30. FOUNDATION MATERIAL Unknown
31. WALL CONSTRUCTION Frame
32. ROOF TYPE AND MATERIAL Metal
33. NO. OF BAYS FRONT 3 SIDE 2
34. WALL TREATMENT Siding
35. PLAN SHAPE I-shape
36. CHANGES (EXPLAIN IN NO. 42) ADDITION (X) ALTERED ( ) MOVED ( )
37. CONDITION INTERIOR _____ EXTERIOR poor
38. PRESERVATION UNDERWAY? YES ( ) NO (X)
39. ENDANGERED? BY WHAT? YES (X) NO ( ) neglect
40. VISIBLE FROM PUBLIC ROAD? YES (X) NO ( )
41. DISTANCE FROM AND FRONTAGE ON ROAD

42. FURTHER DESCRIPTION OF IMPORTANT FEATURES

Dating this house is impossible without being able to tear into the actual fabric of the structure. There are no written documents about the building. Visually there is no original fabric intact and the date is only possible by examining the floor plan and roof-line. An addition has been added to the rear at some point in the past as a lean to.

PHOTO MUST BE PROVIDED

43. HISTORY AND SIGNIFICANCE

This section of town was the scene to two big plantations and also the area for a large canning factory, mill and other business pursuits. Undoubtly this small house was the home to people who worked at the big plantation houses and/or the business along the Missouri River.

44. DESCRIPTION OF ENVIRONMENT AND OUTBUILDINGS

There are no other outbuildings. The railroad track runs nearby.

45. SOURCES OF INFORMATION
1. Sanborn Maps 2. Archives in Lewis Library 3. Dream of 13 Men

46. PREPARED BY McVicker & S. Korte
47. ORGANIZATION GAP&HS
48. DATE 2/10/88
49. REVISION DATE(S) -

RETURN THIS FORM WHEN COMPLETED TO: OFFICE OF HISTORIC PRESERVATION
P.O. BOX 176
JEFFERSON CITY, MISSOURI 65102
PH. 314-751-4096

IF ADDITIONAL SPACE IS NEEDED, ATTACH SEPARATE SHEET(S) TO THIS FORM

1. NO. 304
2. COUNTY Howard
4. PRESENT LOCAL NAME(S) OR DESIGNATION(S)
5. OTHER NAME(S)
6. TOWNSHIP 51N
RANGE 17W
SECTION 17

45. 1883 Howard and Cooper County History
History of Howard and Chariton Counties, Missouri--Howard County portion by T. Berry Smith
Material in Glasgow Museum
State Historical Society papers on the Turner and Birch Houses on file in Columbia



MISSOURI OFFICE OF HISTORIC PRESERVATION

ARCHITECTURAL/HISTORIC INVENTORY SURVEY FORM

1. NO. 305

2. COUNTY Howard

3. LOCATION OF NEGATIVES G.A.P.& H.S.

4. PRESENT LOCAL NAME(S) OR DESIGNATION(S)
Riverview Farm

5. OTHER NAME(S)
Thomas Birch House

6. SPECIFIC LEGAL LOCATION
TOWNSHIP 51N RANGE 17W SECTION 17
IF CITY OR TOWN, STREET ADDRESS
Route 1

7. CITY OR TOWN IF RURAL, VICINITY
Glasgow

8. DESCRIPTION OF LOCATION
The house sits immediately adjacent to Stump Island Park, but does not have a number.

9. COORDINATES UTM
LAT
LONG

10. SITE( ) STRUCTURE( )
BUILDING (X) OBJECT( )

11. ON NATIONAL REGISTER? YES( ) NO(X)

12. IS IT ELIGIBLE? YES(X) NO( )

13. PART OF ESTAB. HIST. DISTRICT? YES( ) NO(X)

14. DISTRICT POTENTIAL? YES(X) NO( )

15. NAME OF ESTABLISHED DISTRICT
N/A

16. THEMATIC CATEGORY
Ante-bellum architecture

17. DATE(S) OR PERIOD
1856-1858

18. STYLE OR DESIGN
Italianate & vernacular

19. ARCHITECT OR ENGINEER

20. CONTRACTOR OR BUILDER
Thomas E. Birch II

21. ORIGINAL USE, IF APPARENT
house

22. PRESENT USE
house

23. OWNERSHIP PUBLIC( ) PRIVATE(X)

24. OWNER'S NAME AND ADDRESS IF KNOWN
Tom Bentley
Glasgow, MO 65254

25. OPEN TO PUBLIC? YES( ) NO(X)

26. LOCAL CONTACT PERSON OR ORGANIZATION
G.A.P.& H.S.

27. OTHER SURVEYS IN WHICH INCLUDED
Missouri Historic Sites Catalogue
1975 Art History Class survey, filed at SOHP

28. NO. OF STORIES 2

29. BASEMENT? YES(X) NO( )

30. FOUNDATION MATERIAL
brick

31. WALL CONSTRUCTION
brick

32. ROOF TYPE AND MATERIAL
standing seam metal

33. NO. OF BAYS FRONT 7 SIDE 2

34. WALL TREATMENT
common bond

35. PLAN SHAPE L

36. CHANGES (EXPLAIN IN NO. 42) ADDITION( ) ALTERED(X) MOVED( )

37. CONDITION
INTERIOR
EXTERIOR fair

38. PRESERVATION UNDERWAY? YES(X) NO( )

39. ENDANGERED? BY WHAT? YES( ) NO(X)

40. VISIBLE FROM PUBLIC ROAD? YES( ) NO(X)

41. DISTANCE FROM AND FRONTAGE ON ROAD

42. FURTHER DESCRIPTION OF IMPORTANT FEATURES
This is one of the premiere Italianate houses along the Missouri River. The 5 bay front facade contains the original front entrance complete with sidelights and transom and still in place are the second floor door with sidelights and transom, although the porch is now totally gone. Bracketing under the cornice, and a low hip roof further reflect the Italianate. The windows feature stone

PHOTO MUST BE PROVIDED

43. HISTORY AND SIGNIFICANCE
Without doubt this is one of the top ten houses in Glasgow both architecturally and historically. Thomas Birch and his brother, Weston, each built nearly identical homes south of Glasgow. The Weston Birch house was demolished during the 1970's. From the time of construction until well after the turn of the century, the large meadow between the two houses known as Vaughan Pasture was the site of most of the social gatherings of the community. Thomas Birch was registrar in the Plattsburg Land Office, state representative 1848-1850 and then a banker in Glasgow. The importance of the place is shown by the fact it had its own private wharf so the steamboats could deliver personally

44. DESCRIPTION OF ENVIRONMENT AND OUTBUILDINGS
The house sits back from the road and is reached by a private lane. A trailer is to the east of the house. Trees and shrubbery cover the area.

45. SOURCES OF INFORMATION
1. Term paper by Bill Bunge

46. PREPARED BY
M. McVicker & S. Korte

47. ORGANIZATION
G.A.P.& H.S.

48. DATE 2-11-88

49. REVISION DATE(S)

RETURN THIS FORM WHEN COMPLETED TO: OFFICE OF HISTORIC PRESERVATION
P.O. BOX 176
JEFFERSON CITY, MISSOURI 65102
PH. 314-751-4096

IF ADDITIONAL SPACE IS NEEDED, ATTACH SEPARATE SHEET(S) TO THIS FORM

1. NO. 305
2. COUNTY Howard
4. PRESENT LOCAL NAME(S) OR DESIGNATION(S) Riverview Farm
5. OTHER NAME(S)
6. TOWNSHIP 51N
RANGE 17W
SECTION 17

42. lintels above the 6 over 6 glass panes. Being only 1 room deep, the house contains 11 rooms. There are three stairways to the second floor and walnut woodwork throughout. Wide floor boards remain in 9 rooms along with 5 original mantels. The rear ell of the house is in need of restoration and the entire east elevation shows the effect of moisture seeping under the hidden guttering. A stove pipe has been projected through on the east elevation and signs of damage due to smoke and fire (?) are visible. Attached is a term paper about the house which goes into the history of the building.

43. goods to the family. This house has been owned by the same family since 1911 Attached is a term paper written approximately 40 years ago about the house and the property. The paper contains inaccuracies which are so marked, but its overall content tells the story of the house well.

This house is desperately in need of restoration work. The upkeep on the property costs a great deal of money so major renovations and restorations have to wait. As an example of the great wealth accumulated in the area during the first half of the 19th century, the house stands as a monument to the past. It could easily be nominated to the National Register as an individual site.

45. Interview with Tom Bentley
Interview with Bob Monning
Glasgow and its Houses by Anna Mae Birch now in State Historical Society
State Historical Files
1883 History of Howard and Cooper Counties, Missouri





Duplicate copy

GLASGOW: ITS EARLY HISTORY, ITS EARLY SETTLERS AND THEIR HOMES

Prepared for:
BOONSLICK HISTORICAL SOCIETY

By:
ANNA MAE BIRCH
GLASGOW, MISSOURI

Place of meeting:
PRESBYTERIAN CHURCH
GLASGOW, MISSOURI
MARCH 28, 1960

The family was astound d one morning about two weeks later when in he walked. He had delivered his gold and had returned overland by stage.

The old Birch home was bought in 1912 by the parents of Mrs.Clay Brent and today is occupied by her and her family.

The last other early settler I shall discuss,FRANCIS WHITING DIGGES,was our great grandfather on our mother's side of the family. He bears the same relationship to Mrs.Green. The first Digges to come to America,in 1650, was Edward,the second colonial governor of Virginia. He established his plantatio "Bellefield",at Yorktown. In later generations the family moved westward to Fauquier County,Virginia,where Francis Whiting was born at "Pageland"plantati in 1810.His father was a lawyer and planter and his son was given a classical education,having mastered Greek and Latin at an early age. However,as the sto goes,he was determined to have absolutely nothing to do with the soil. After his father's death in 1838,he decided to try his luck in the West. With his mother,five sisters and several slaves,he set out for St.Louis. He was another man without vision,for after taking one quick look at that city, he came to the conclusion that it would never be more than a mud-hole;so he pushed further west to to Fulton. A very short time after his arrival there,he married Mary Catherine Curd,daughter of Dr.Isaac and Jane Watkins Curd,both native Virginia In 1840 Francis Whiting and his wife came to Glasgow where he established the second drug store here on May 16 of that year.

Shortly after his arrival,he built the frame home that is now the property of Mr. and Mrs. Edwin Lewis. The main portion of the house contained six rooms with a long ell in back,no longer there. Every bit of wood from the interior woodwork to the weather boarding is walnut. This house,too,has large rooms with a staircase at each end on the east and west. At one time there were slave cabins in the back yard and there was a good sized front yard which has all been [illegible] since the street has been cut through and widened.

Great-grandfather Birch as several other men had his own private wharf. Boat day was"the day". A few miles below is a bend in the river which hides from view the up-coming boats. When the boat whistled before rounding the ben Great-grandmother would send a little pickaninny down the river bank to watch for its approach. As soon as he sighted it,he would fly back to the house. Then the yard bell was rung and everyone there,black and white assembled on th wharf to await its arrival. Everything in those days came up river by water fr St.Louis—mail,books,papers,clothing,and anything the family might need or wan As the girls married,each made the trip to St.Louis where she remained for week while her trousseau was being prepared. This was a common practice among many Glasgow families.

When the children were young,they were taught at home by a tutor,Mr. Schnitzmeyer. There is no doubt about his nationality.

About the only land under cultivation was a large vegetable garden and what my grandmother used to refer to as the "picking garden",which was a flower garden. Part was in pasture for the numerous cows and the rest remained heavily wooded. The old slave,Uncle Ed,who stayed on after emancipation,gardened and drove the family conveyances. He took Great-grandfather to the bank each morning and supposedly they delivered gallons of milk to the poor on the way each day.

Just one more story about this family. During the war,when the threat of invasion became a reality,Great-grandfather Birch decided that the gold in the bank must be taken to St.Louis for safe keeping. Since he knew of no one to whom he would entrust this mission,he determined to go himself. Great-grandmother protested at great length but to no avail. He knew that if he were to be successful,he must go alone and travel by night. Therefore,in the dark of night after a very emotional parting with his family who were sure that never again would they lay eyes on him,and dressed in old clothes in order not to attract attention to himself,he set out down river. He did travel only under the cover of darkness, hiding his boat by day in lush vegetation and getting a few winks of sleep.

In 1841 he married Eliz. Morrow, a daughter of of Col. Christopher Morrow and his wife, Louan. There were seven Birch children, five girls and two boys.

Weston and Thomas bought river-front land adjoining the town to the south from Talton Turner and each built a home, Weston's on a fourteen acre tract for which he paid $125.00 an acre and Thomas' on twenty-five acres. Weston moved to St. Louis to continue his banking activities several years later and sold his property to Dr. Isaac P. Vaughn, the old "horse and buggy" doctor for the whole countryside.

Thomas' home was a large red brick structure trimmed in white. Perhaps the most outstanding feature of the exterior is the wide ornamental cornice under the eaves which ~~which~~ is repeated on the porches. The house is about twice as long as it is wide. The west end containing two parlors and a hall faced the river. These were large, almost square rooms. There were twisted gold leaf cornices over each window; those in the south parlor are still there. On this river side of the house there is a porch as there once was on the north. To the east of these parlors was the dining room behind which is the back porch and a brick court. Beyond the dining-room is another room—today a kitchen. The old outside kitchen was south of the house. Originally the rooms contained fireplaces. Three separate stairways lead to the second floor which is the same plan as the downstairs, even to the doors which opened on upper porches. A drive encircled the house.

The yard, in a portion of which was a formal garden, rolled gently to the river. On the lower lawn were kept the peacocks whose feathers were used by little Negro boys at mealtime to keep flies from the food.

My grandmother Birch, who from childhood was a friend of the Birch girls and spent many hours with them, has told me a great deal about their mode of living. There were many slaves in the early years and later servants to do the work, and consequently, there was much entertaining by both the adults and the children.

Great Grandfather Hutchison's last big venture was underwriting a ship of tobacco being sent to Europe by his brother-in-law. The boat sank and so great Grandfather's fortune. He never fully recovered this loss.

His home still stands on Second Street. The house was built in two sec the north half soon after he arrived;the south half was added about wartime. Because it was built on the ridge of a hill,it was on two levels,the dining roo which was all above ground except one wall,being downstairs. After the addit of the second half,the yard kitchen was no longer used,the kitchen then being placed inside the house next to the dining room. There were two stories above these lower level rooms each containing four rooms.

This house,too, was full of minié balls.They were even embedded in the stair railing and may still be. During the Battle of Glasgow,it was occupied b Confederates because the north windows upstairs afforded a good lookout. The Federal troops were only about a block away in the Heryford yard,now the Catholic rectory.

Our great grandfather,Thomas Erskine Birch III,was born in Montgomery County,Virginia,in 1815. When he was only four,his father,an Episcopal clergyman,moved the family to Cynthiana,Mason County,Kentucky,where he founded Washington College. There were nine children in the family. The three boys came to Missouri in the 1830's— James H.,who was a lawyer,a Congressman,and later a Missouri Supreme Court Justice; Weston F.,a banker;and Thomas Erskine,also a banker(our great grandfather). They first settled in Fayette and from there went to Plattsburg. Thomas E. was registrer of the United States Land Office there and represented the county in the legislature in 1848-49. Weston came to Glasgow in 1852 and started a branch of the Western Bank of Missouri. Four years later in May 1856,he was joined by Thomas,who was a member of the firm until its charter expired. Then with Richard Earickson,he organized the banking house of Birch,Earickson and Company,which continued until 1871 when the Glasgow Savings Bank was organized. He was a stockholder and and the cashier

MISSOURI OFFICE OF HISTORIC PRESERVATION
ARCHITECTURAL/HISTORIC INVENTORY SURVEY FORM

1. NO. 306
2. COUNTY Howard
3. LOCATION OF NEGATIVES GAP&HS
4. PRESENT LOCAL NAME(S) OR DESIGNATION(S): Talton Turner Farm
5. OTHER NAME(S): Turner House
6. SPECIFIC LEGAL LOCATION TOWNSHIP 51N RANGE 17W SECTION 20
IF CITY OR TOWN, STREET ADDRESS: See below
7. CITY OR TOWN IF RURAL, VICINITY: Glasgow
8. DESCRIPTION OF LOCATION: Immediately adjacent to Glasgow on the south side and east of Highway 87.
9. COORDINATES UTM
LAT
LONG
10. SITE ( ) STRUCTURE ( ) BUILDING (X) OBJECT ( )
11. ON NATIONAL REGISTER? YES ( ) NO (X)
12. IS IT ELIGIBLE? YES (X) NO ( )
13. PART OF ESTAB. HIST. DISTRICT? YES ( ) NO (X)
14. DISTRICT POTENTIAL? YES (X) NO ( )
15. NAME OF ESTABLISHED DISTRICT: N/A
16. THEMATIC CATEGORY: Ante-bellum Architecture
17. DATE(S) OR PERIOD: 1830
18. STYLE OR DESIGN: Vernacular
19. ARCHITECT OR ENGINEER: Unknown
20. CONTRACTOR OR BUILDER: Unknown
21. ORIGINAL USE, IF APPARENT: House
22. PRESENT USE: House
23. OWNERSHIP PUBLIC ( ) PRIVATE (X)
24. OWNER'S NAME AND ADDRESS IF KNOWN
The Turner Family
Talton Turner Farm
Route 1-Glasgow, MO 65254
25. OPEN TO PUBLIC? YES ( ) NO (X)
26. LOCAL CONTACT PERSON OR ORGANIZATION: GAP&HS
27. OTHER SURVEYS IN WHICH INCLUDED: Missouri Historic Sites Catalogue
28. NO. OF STORIES: 2
29. BASEMENT? YES ( ) NO (X)
30. FOUNDATION MATERIAL: brick
31. WALL CONSTRUCTION: log & frame
32. ROOF TYPE AND MATERIAL: asphalt shingle/gable
33. NO. OF BAYS FRONT 10 SIDE 1
34. WALL TREATMENT: Horizontal clapboard
35. PLAN SHAPE: rectangular
36. CHANGES (EXPLAIN IN NO. 42) ADDITION (X) ALTERED ( ) MOVED ( )
37. CONDITION INTERIOR: excellent EXTERIOR: excellent
38. PRESERVATION UNDERWAY? YES (X) NO ( )
39. ENDANGERED? BY WHAT? YES ( ) NO (X)
40. VISIBLE FROM PUBLIC ROAD? YES (X) NO ( )
41. DISTANCE FROM AND FRONTAGE ON ROAD

42. FURTHER DESCRIPTION OF IMPORTANT FEATURES

This two story vernacular house is constructed of solid ash and oak logs. The bricks for the chimneys and fireplaces were burned on the farm. Only the original two story central part of the house is log. The kitchen was originally separated from the house and connected by a covered passage which is now enclosed. A loom room is in back of the kitchen. The floors all contain the original

PHOTO MUST BE PROVIDED

43. HISTORY AND SIGNIFICANCE

This is one of the most significant houses in Glasgow and the entire Boonslick Region. Not only is the architecture unique and pristine, complete with original furnishings, but the house has remained in the family since its founding. This is the longest held house in the survey and the very early date of the house (1830) makes it the oldest home (documented or undocumented) in the survey. It definitely should be nominated to the National Register and could be listed as an individual site. Talton and Sarah Farickson Turner who built the house owned the property upon which Glasgow was founded.

44. DESCRIPTION OF ENVIRONMENT AND OUTBUILDINGS

There are some farm buildings to the east of the house. The site is approached through a long driveway bounded by wooden fences.

45. SOURCES OF INFORMATION

1. Paper by Anna Mae Birch now in State Historical Society

46. PREPARED BY: M. McVicker & S. Korte
47. ORGANIZATION: GAP&HS
48. DATE: 5/8/88
49. REVISION DATE(S): -

RETURN THIS FORM WHEN COMPLETED TO: OFFICE OF HISTORIC PRESERVATION
P.O. BOX 176
JEFFERSON CITY, MISSOURI 65102

* ADDITIONAL SPACE IS NEEDED, ATTACH SEPARATE SHEET(S) TO THIS FORM

1. NO. 306
2. COUNTY Howard
4. PRESENT LOCAL NAME(S) OR DESIGNATION(S) Talton Turner Farm
5. OTHER NAME(S) Turner Farm
6. TOWNSHIP 51N
RANGE 17W
SECTION 20

42. wide boards of oak. There is an enclosed stairway which led to the girls' bedroom upstairs. Most of the mantels in the house are walnut. The original chair rails are also in place. A single story office is attached to the north side of the house (left). A door now connects this room with the main structure, but originally they were separate. The upstairs contains 4 bedrooms and a porch enclosed on three sides. Most of the doors have their original brass knobs and some contain bars rather than locks. The 6 over 6 windows are also original as is the double front door. Attached is a term paper describing the house in great depth. This paper is so accurate that no corrections were necessary.

43. Turner and his father-in-law, James Farickson, were two of the original proprietors of Glasgow. Additionally, the house and farm was the site of the Battle of Glasgow during the Civil War. During the fighting, Confederate wounded and dead were laid on the front porch. The family has lived in Kansas City for many decades, but returns to the farm as often as possible.

45. State Historical Files including two term papers written by students at Central Methodist College
Missouri Historic Sites Catalogue



Duplicate copy

GLASGOW: ITS EARLY HISTORY, ITS EARLY SETTLERS AND THEIR HOMES

Prepared for:
BOONSLICK HISTORICAL SOCIETY

By:
ANNA MAE BIRCH
GLASGOW, MISSOURI

Place of meeting:
PRESBYTERIAN CHURCH
GLASGOW, MISSOURI
MARCH 28, 1960

[illegible] business [illegible] himself [illegible] was then [illegible] Walter [illegible]

[illegible] Cunorne's son, Joseph, took over the store which by that time [illegible] to Main Street. Walter Henderson, Sr. became the proprietor at his father's death in 1916 and since 1946 when the sons Walter, Jr. and Bill came into the firm, the store has been run by father and sons. This is the oldest continuous business establishment of one family in Glasgow— 119 years.

Now I shall turn to two other proprietors of Glasgow, JAMES EARICKSON and TALTON TURNER. It is extremely difficult to discuss one without the other as the families intermarried early. Both families came originally from North Carolina, although James was born in Maryland; both lived in Madison County, Kentucky, before coming to Howard County, Missouri, at about the same time in 18[illegible] Nor does the analogy cease here. Each had land grants as well as other land purchased later. They selected as sites for their homes hill-top locations south of town, Talton's about a mile and James' about two and one half miles, and they built their homes near the same time. They owned the land which the proprietors bought for the location of Glasgow. Each died at the age of sixty-seven. Together they owned more land than any others in this area, and Talton is said to have been, at one time, the largest land owner in Missouri. He came to this state as a government land surveyor.

James Earickson, born in 1777, was fourteen years older than Talton Turner. In 1801 he married Rebecca Malone in Washington County, Maryland. Not too long after coming to Missouri, he was state treasurer. Both he and his son Richard were interested in a number of business enterprises in Glasgow as well as in farming. His daughter Sarah, or Sallie as she was known to family and friends, married Talton Turner at the age of eighteen.

The Earickson home is a very attractive red brick domicile. On each front corner is a stone bearing the date of its construction, 1828. In this house are seven rooms all on one floor, but in the beginning at three different levels. The entrance is unusually attractive having a wide double door with

[illegible] panels at the sides and is fan-lighted from above. This door opens on wide hall on one side of which is the parlor,on the other a bedroom.In each of the two rooms id a typical Federal type mantel. The hall is only one room deep leading to another hall running the opposite direction and three steps lower. This hall connects a living room and the dining room and contains a door leading to a brick court between a back bedroom and the kitchen. In the back yard are a smokehouse,a brick cabin,and various other outbuildings. Once there were numerous slave cabins further south.The yard is fenced in and contains pretty old trees. When James Earicksón came to Missouri from Kentucky,he brought locust sprouts and planted them in his yard. It was thought that locust trees attracted lightning and they were often used near buildings in lieu of lightning rods.

Some years after Mr.Earicksón's death,his widow went to live with her daughter,Sallie Turner. It was thought that the Negroes were stealing from her and burying the money on the place, a reason for treasure hunts through the years. This is now the property of Laurence Jackson,who no longer lives there,but who inherited it from his mother,Abbie Turner Jackson,a great grand-daughter of James Earicksom.

Talton Turner,who became the son-in-law of James Earickson,built his home for his bride,Sallie. This home is somewhat larger than the Earickson home. It is a two story frame dwelling consisting of nine rooms. In the beginning the house was one room deep and extended five rooms in length facing the west. Across the front is a porch. The center hall opens to the back walk and contains the main staircase. To the north was the parlor and beyond it the office,which was a necessity in view of the fact that Mr.Turner had a number of records to keep. Not only was he interested in farming but he also was engaged in numerous business activities in Glasgow . There id a story concerning these two rooms. There was no doorway connecting them and in later years when Mr.Turner was paralyzed, the parlor was made into a bedroom for him. Earlier his son Ben had contracted T.B. and finally lay dying in the office. Because Mr.Turner was unable to go to him,he wrote him a farewell letter. Only the wall separated them.

On the south side of the hall was Mrs.Turner's bedroom which contains a enclosed stairway leading to the girls' room above. A step down are the dining room and another bedroom. Today behind the dining room is a covered passageway which at one time was open and which now connects it to the original kitchen, which is s a lower level. Behind the kitchen is a large pantry and beyond that a servant' room. Upstairs are two large bedrooms. A door in the upstairs hall opens on ar upper porch, on each side of which is a small room. No one now knows for what purpose these rooms were built.

During the Civil War, Confederate troops were firing from the top of the hill north of the house. As the men were wounded or killed by Union bullets, th were brought to the front porch and laid out in rows.

The old slave cabins to the south and the family burying ground to the north of the house are gone as is the ice-house in back, but the smoke-house st: stands. The farm now contains about a thousand acres of land and is managed by Jack and Prewitt Turner, great grandsons, of Kansas City, who with their families spend much time at the old home, the furnishings of which are all family pieces.

And now before closing, I shall tell you about the families from whom my brother, Thomas Erskine Birch, III and I are descended. Originally all of these emigrated from England to Virginia. Our great, great grandfather, JOHN BULL, came to Missouri about 1818. He had been educated in medicine and had answered the call of the West. He took up land east of town and built a small brick home in which he lived until his family of five daughters began to arrive. This house, still occupied, is the small grey brick one west of the viaduct on the Glasgow-Fayette road. When the founding of Glasgow became imminent, he joined the group of proprietors and became one of the original fourteen who bought the land. He practiced medicine here, opened a store and warehouse, and was a member of the first insurance company along with James Earickson, William F. Dunnica, and others. He was also a charter member of the Masonic Lodge and was a Methodist minister.

A LUXURIOUS SOUTHERN HOME

Built between 1828 & 1832

by

Lyle W. Burgess

T 356

A description and illustrations of the T. Talton Turner Home, built between 1828 and 1832, located one mile south of Glasgow, Missouri, on Route 87 toward Boonville.

Term Paper for History 356 (History of the South), given in Second Semester of 1948-1949.

May 21, 1949

CENTRAL COLLEGE

Fayette, Missouri

A Luxurious Southern Home

As an example of a Southern home built before 1865, this author has chosen to write about and has taken pictures of the T. Talton Turner home which is located one mile south of Glasgow on Route 87 going toward Boonville, Missouri.

Mr. T. Talton Turner was born November 2, 1791, in Madison County, Kentucky, and was the son of Philip and Abigail Turner. His father was prosperous and sent him to some of the best schools in the country. Talton's principal interest was in surveying. After having procured his formal education, he went to live with General Green Clay of Kentucky who raised him and under whom he became a practical surveyor.[1]

In 1818 T. Talton Turner journeyed up the Missouri River on a keel-boat carrying several families. It was a tedious and laborious voyage. He settled near Old Franklin, Missouri. Soon after arriving here, he became a deputy under the Surveyor-General of Missouri and Illinois for the survey and location of New Madrid grants. He was in this position for several years. Thereafter he became interested in government contracts for supplies of beef and pork and journeyed to such points as Council Bluffs, St. Peters, Prairie du Chein and Rock Island. Later he contracted to furnish beef and pork to Indians on the Arkansas River. On many of these drives he had to travel hundreds of miles without ever seeing a human being or settlement. While engaged in his business of surveying and government contracting, he had the opportunity to select the finest lands in the country and

---

1. J. W. Hodge, Managing Editor, The United States Biographical Dictionary and Portrait Gallery of Eminent and Self-Made Men, Missouri Volume. New York, Chicago, St. Louis and Kansas City: United States Publishing Company, 1878, pp. 452-453.

to enter them at government prices, "an advantage of which he readily availed himself."[2] At the time of his death, October 14, 1858, T. Talton Turner probably owned more and better land than any other person in the State of Missouri.

During his period of surveyorship, he entered 1600 acres into his name near the mouth of the Chariton River in Howard and Chariton Counties. On part of this tract (1000 acres) he located a farm one mile south of Glasgow, Missouri. After his years of service in surveying and contracting, he settled down on this farm and remained there until his death.

At one time he was appointed commissioner to locate various county seats in the State of Missouri; and under a government contract, he surveyed immense wild lands in western Missouri.

In politics, T. Talton Turner was a Whig and an ardent supporter of the Henry Clay school and of Henry Clay's great "American System" such as was embodied in his "internal improvements" program. Mr. T. Talton Turner took out a great deal of stock in the Glasgow-and-Huntsville plank road. Though the stockholders suffered a dead loss in this venture, yet the road benefitted the entire area.

Mr. Turner volunteered his service in the War of 1812 and, upon serving out his enlistment, substituted for another. He was also one of the original company who laid off the site of Glasgow in 1836. He and his father-in-law, Judge James Earickson, sold to the company the land on which the city was built.

Though he never belonged to a church, T. Talton Turner spent his last years (from 1842 on) in partial paralysis and enjoyed reading the Bible through once a year. He had always endeavored to live his life

2. Ibid.

according to the "Golden Rule."

At the time of his death, T. Talton Turner was a large stockholder and a Director of the Glasgow Branch of the Exchange Bank of Missouri. He had $10,000 worth of stocks in that Bank. He left at his death a family estate of over 20,000 acres of the best land in the State of Missouri, valued at $400,000.

Mr. T. Talton Turner married Miss Sarah Small, daughter of Judge James Earickson, on February 1, 1820. He died in 1858, the father of 16 children, eight of whom preceded him in death. Mrs. Talton Turner at that event had been a devoted wife and mother for nearly 40 years and lived to cherish her family for 20 years longer.

Mr. T. Talton Turner built and therefore was the first owner of this fine home of exquisite beauty. It was built sometime between 1828 and 1832 on a high hill about 500 yards from and overlooking what is now Route 87.

Mr. Prewitt B. Turner, the present owner of the 1000-acre Turner estate, states that the Turner Home is the oldest home in the State of Missouri, having been continuously lived in by some member of the same family line. He is one of the surviving male members of the fourth generation removed from T. Talton Turner and has two children, a girl and a boy, who are now students in Columbia and Kansas City Universities, respectively, and who, of course, are now a part of the fifth generation.

Mr. John Hickman Turner, who was the second owner of the Turner farm, was the son of T. Talton Turner. He married Miss Elizabeth Claiborne Jackson, who was the niece of the Missouri Civil War Governor Claiborne Fox Jackson. When he fled to Texas, he took the Civil War records of the State of Missouri with him; and they have never been returned.

The third owner of the Turner Home was Thomas Jackson Turner, son of John Hickman Turner. Mr. Thomas Jackson Turner married Miss Ella Bates, who is now the oldest living graduate of Stephens College in Columbia, Missouri. She is 86 years of age and lives with her son, Prewitt, in Kansas City. He maintains a temporary residence in Kansas City while serving in the capacity of Manager of the Kansas City Branch Office of the Home Life Insurance Company of New York. During the life-time of Thomas Jackson Turner, he was also a state veterinarian.

Mr. Robert E. Lee Turner, brother of Thomas Jackson Turner, was the fourth owner of the Turner Estate. He passed away August 21, 1948. While on this Turner Farm, he was considered the Master Breeder of Angus Cattle and of trotting horses in the State of Missouri, having

n several large and beautiful trophies in receiving the honor.

Mr. Prewitt B. Turner, the present owner of the 1000-acre rner Home and Estate, is the son of Thomas Jackson Turner. As was ated previously, he maintains a temporary residence in Kansas City ile engaged in the insurance business, but he and his wife and mily frequently return for several days at a time to their permanent me south of Glasgow. Mr. Prewitt B. Turner married Miss Ann Talbot, d from this union were born one girl and one boy, spoken of earlier the paper. Mr. Prewitt B. Turner states that all of the land on e Turner Estate is loess soil, being situated close to the Missouri d Chariton Rivers. He states that T. Talton Turner had procured is land as a part of his fees while engaged in the occupation of rveying for the Cape Girardeau Survey, which probably was chartered der the authority of the Surveyor-General of Missouri and Illinois.

Having treated on the historical ckground of the Turner Home, let us w pass on to the description and re illustrations of this fine home. . Prewitt B. Turner said that ac- rding to the old records the house s built beside an oak tree. That d oak tree is still standing as is lustrated in the picture to the ght.

As was stated before, the Talton Turner home was built some- ere between 1828 and 1832. It was

nstructed entirely out of walnut logs as walnut was very profuse at
at time and is very durable and long lasting. All of the clap-
arding, even, is walnut wood. All of the brick and glass put into
e original house was made right on the Turner Farm.

The original house was 121 feet long, one room deep, and contain-
two rooms downstairs and two rooms upstairs with a large hall and
airway in between. The front of the house, which faces the west,
s adorned with a very beautiful double-deck porch extending the
ll length of the house. At either end on the upper deck were two
all enclosed rooms. It will be noted in the picture below these
scriptions. Notice also the fine bric-a-brac construction in the
rch railings.









Since that time, as the family grew larger, the need for more
use became greater so that two rooms, one-story in height, were
dded on the south end of the original house and one room was added
the north end of the original house. While on the inside of the
me, one notices that each new addition is one or more steps down-
rd or upward from the room in the original house to the room in

he new addition. The reason for that is that the house is situated
n a hill, and each additional room was constructed on a level follow-
ng the slope of the hill. A picture showing the entire length of
he present home is inserted below--a northwest view.









The original house had four doors, with three in back and one
n front, which you can see in looking at the front view of the
ouse. Only one of the four doors had a lock and key for it. It is
big brass key about four inches long and weighs very heavy. The
ther doors, to this day, including the front door, were barred by a
oard of one inch in thickness, three and one-half inches in width,
nd longer, of course, than the door across which was barred.

The windows do not have window weights. They have to be raised
y leaving a stick propped under the sill. In the warm summers, when
isitors were present in the Turner Home, a Negro servant had a large
an that he or she swung over the heads of the visitors to keep them
ool.

Many of the original pices of furniture are still used in the
ome. Following shall appear some scenes of the inside of this very

retentious Southern dwelling. Many of the pictures the author took did not turn out in development. One of those pictures taken which did not develop was a scene of the old family library which is in the corner of one of the rooms and contains many old volumes which are very rare today. One book, having a title concerning the Masonic Order, dates back to 1796, and there are several old printings and versions of the Bible. Many of the books date back before the construction of the Turner Home. Evidence of the general cultural growth of the members of this family may be perceived from this library. Mr. Prewitt B. Turner remarked also that most of the members of the Turner family line have been members of the (Campbellite) Disciples of Christ Church. Below are two scenes in the downstairs dining room.





Mr. Prewitt B. Turner revealed that he found a bill which was made out to T. Talton Turner in the wall of the original house. The occasion was when a recent effort was made to construct a modern bathroom downstairs. It used to be that the local general merchandising store was the clearing house for all debts to be paid to such peop as the doctor, undertaker, blacksmith and other business men. The bill stated as follows:

Doctor Bill for delivering baby	$2.50
1 gallon of whiskey	1.20
1 gallon of kerosene	5.00

About seven feet east of the house stands the original kitchen which was constructed at the same time the house was built. There is now a roof over the space between the house and the kitchen. Though the chimneys have been reconstructed with new brick in the original house, the old chimney in the kitchen still remains. The kitchen has not been maintained as well as the house, but it is a big kitchen, and at the east end of it is a separate room, accessible only from the outside south entrance, where the Negress caretaker for Mr. Prewitt B. Turner now lives. Her name is Tamer. Mr. Turner informed the author that she doesn't know how old she is and that she cannot read or write, but that she had worked for the Turner family for over 40 years in the same position of employment. While this writer was interviewing Prewitt B. Turner, he requested that a picture be taken of her, but she refused to let the writer take her picture when preparations were under way to do so. She accented her refusal by walking out of the kitchen to her living quarters. There is also a Negro man who daily takes care of the chores of the farm and who serves as regular help on the farm; however, the author was under the

impression that he did not stay on the Turner Farm at nights. Pictured below is the north view of the kitchen and of Tamer's living quarters, which are at the east end of the kitchen.









About 15 feet south of the east end of the kitchen stands the old meat house which was constructed also at the time the original house was built. It has a brick floor approach to it from the south side of the kitchen, as can be seen by the picture appearing on the next page. It has recently been reenforced inside, and a new roof and wall covering have been placed on the outside. It was the opinion of Prewitt B. Turner that the old meat house would be of greater advantage in smoking meat than a new one would, because the old meat house is tight and holds within it the smell of smoked meat which has been smoked within it annually for over 100 years. He believes that meat smoked in it today would taste better than meat smoked in a new smoke house. He asked the writer to go inside of it with him, and






hereby testimony is made that the smoked grease of over 100 years of "smokings" now rests perhaps 1/8-inch thick on the old beams that stretch across the room from eave to eave. Also inside this old smoke house is an old "Princess" stove, which is a long and narrow object with a cylindrical fire box. It is used for the burning of hickory logs about two and one-half feet in length or more. At the top of the pipe one can see the black and hardened sap from the green hickory. The thickness of this hardened sap is about ¼-inch. Also standing in one corner were two long forked poles about eight inches in diameter which are sunken in the ground at every butchering, and a cross beam is placed on the forks from which is strung up the animal for butchering.

Back down a steep hill east of the meat house, though not clearly detectable from the picture shown above, was the spot where all of

the slave quarters were standing. They have since been torn down. Mr. Prewitt B. Turner informed the author that at one time there were 60 slaves performing service for the Turner family on this 1000-acre farm, or an average of one slave for every 16 2/3 acres. There must have been quite a series of slave dwellings. Though the question was not asked, it is assumed that they were used during the period of the peak of tobacco raising on land close to Glasgow before 1850. Mr. Turner states that loess soil washes very badly, and it was noticed that much wheat was now being raised on the farm, probably in an effort to prevent further soil erosion.

The author found that here was a true example of a Southern home which has been owned and maintained by a family line of people who have been proud of the tradition of Southern life even up unto now. The fullest of cooperation and typical Southern hospitality was extended in every way during the taking of pictures and the personal interview. Here stands a beautiful, sturdy, and pretentious home as a reminder to the passer-by of the one-time glory and prestige which was so enjoyed by the planter class of the agricultural South in her period of greatest preeminence in our national life.

#306

THE TALTON TURNER HOUSE

A term paper in History 356

May 18, 1942

Written by Eddie Scoggins
Told by Miss Lucille Turner
Photography by Eddie Scoggins
Typed by Hanna Mary Bentley

Photographs removed to photo file
2/71 LSL.

THE TURNER HOUSE

Visitors to Glasgow, Missouri, have always noted the long white frame house crowning the ridge of a hill just south of the town. The main portion of the house was built in the year 1830, by Talton Turner. The house is today occupied by the grand-children of the builder.

Talton Turner, a distinguished pioneer of Missouri, was born November 2, 1791, in Raleigh, North Carolina. In his childhood, with his parents, he moved to the state of Kentucky. He received his education in Richmond, Kentucky, and became a government surveyor. He was sent to Missouri as a public surveyor and became familiar with the state. Thus, he was in a position to make selections of the finest tracts of land in the state which he purchased at government prices. At the time of his death he was probably the most extensive land-owner in Missouri. His farming was extensive and he was especially known as a raiser of hemp when it was one of Missouri's chief industries. Hemp plants are still found in abundance around many of the out-buildings and in the open fields.

His home in Howard County was for many years a notable center for old fashioned southern hospitality extended to all guests. The house is located only a short distance from the east bank of the Missouri River.

As there were no hotels in the immediate vicinity, river travelers stopped over at the Turner place to enjoy the hospitality for which it was known. The land for the present site of Glasgow, Missouri, was given by this landlord.

The material for the house was secured on the place. The logs were hewed on the near-by ridges and are solid ash and oak. These logs were not stripped as a look under the frame-work and plaster will reveal. Last year in one of the chimneys the brick crumbled away from the logs, but the timber was so hard that even fire did not penetrate. All the bricks used in the house were burned on the site and only recently has there been any sign of their decay. Last season most of the chimneys were repaired. When the roof was reshingled several years ago, it was found that the original shingles were of walnut.

Only the original two story central part of the house built in 1830 is of log. The kitchen, apart from the house is also believed to be one of the original log buildings. Later, as the family grew, extra rooms were added. The gutter work is dated 1832.

The two ground floor rooms of the original building are today known as the parlor and the living room. These two rooms are separated by a wide hall with a staircase in one end. There is also a covered stairway in the

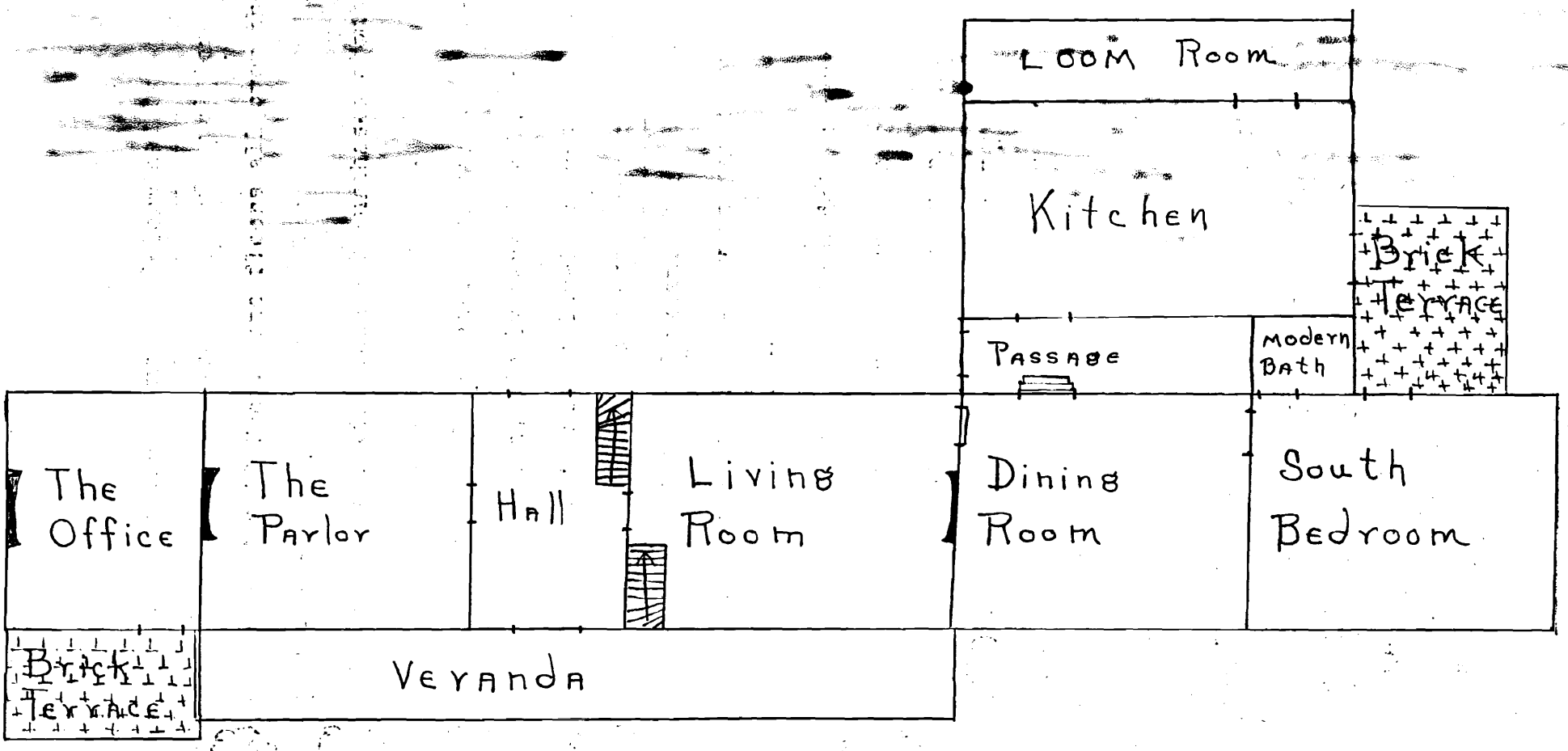

First Floor Plan

livingroom. The size of the rooms was determined by the length of the logs. All the rooms are of equal length. The parlor measurer 18 x 12 feet. The floors all over the house are of wide oak plank.

The furniture of the living room was purchased about the year 1861, by John Turner, a son of Talton. The parlor furniture is of much older date. The parlor suite consists of a beautiful divan, richly carved desk, and table of mahogany. There is also a lovely carved mantel in the northern wall. In this room hangs a portrait of a brother of the builder done by Bingham. This Bingham portrait is of great value and is greatly in demand by art gallerys throughout the country.

It was in this room that the family weddings were solemnized. In the east wall, where there is now a window, a door once faced toward the slave quarters. In this doorway the ceremony was always performed in order that the slaves might also observe the event.

Opposite the hall from the parlor is located the living room with its carved walnut mantel. On this mantel rests a black ovnx clock that is still keeping perfect time. Despite the years of service the ticking of the clock cannot be heard except from an unusually close distance. Above the mantel hangs a picture of the Claibourn Fox Jackson, governor of Missouri during the Civil War, which was presented to the mother of the

present occupants.

The dining room furniture consists of three mahogany pieces. The year of the purchase of this set as well as that of the south bedroom is not known. However, it is believed to be much older than the living room suite. There is but little doubt that all the furniture came up the Missouri River by boat and was probably purchased in St. Louis. Possibly the most beautiful piece of furniture in the house is the huge sideboard found in the dining room. Crowning its majestic curves is the family silver. It is regretted that the origin of the silver is not known.

The kitchen is separated from the house by a covered passage known as the "dog run." In the kitchen is found one of the original pieces of furniture in the house, a plain table that was used in slave days. In the summer it was always placed outside on the pavement. Here the "hands" ate while little pickaninnies shooed the flies away with tree branches.

The kitchen was built separate from the main house in order to prevent the noises and odors of cooking from entering the house. It was a large room cluttered with cooking implements and rather dirty as the meals were cooked during slave days, over the huge open fireplace. Here too, there was a great deal of coming and

going of the slaves as they slaughtered animals and prepared the meals. After the meals were prepared in this room, they were carried across the "passage" and up three steps into the dining room in covered dishes to keep the food warm and keep out dirt and insects.

Behind the kitchen is a room known as the "loom" room. This was a busy place during the days when hemp was profitable in Missouri. All the implements used in making the hemp into burlap were kept here.

The only room yet undescribed on the ground floor is the "office". This room was added because there were always so many guests and relatives to be housed. Not only was this used as a guest room, but it served as an office for the builder who in his later life was paralyzed. During the days when he was unable to be abroad, he spent many hours seated at the north window of the office where he could watch the slaves at work on the ridges. There is an out-side entrance to this room and in order to enter the house one must go around through the kitchen or by way of the veranda. The "office" was heated by a fire-place.

The upstairs is composed of four bedroom, a large hallway, and a porch enclosed on three sides. This porch offers a sweeping view of the long bluegrass lawn with its many trees. One of the favorite spots of the

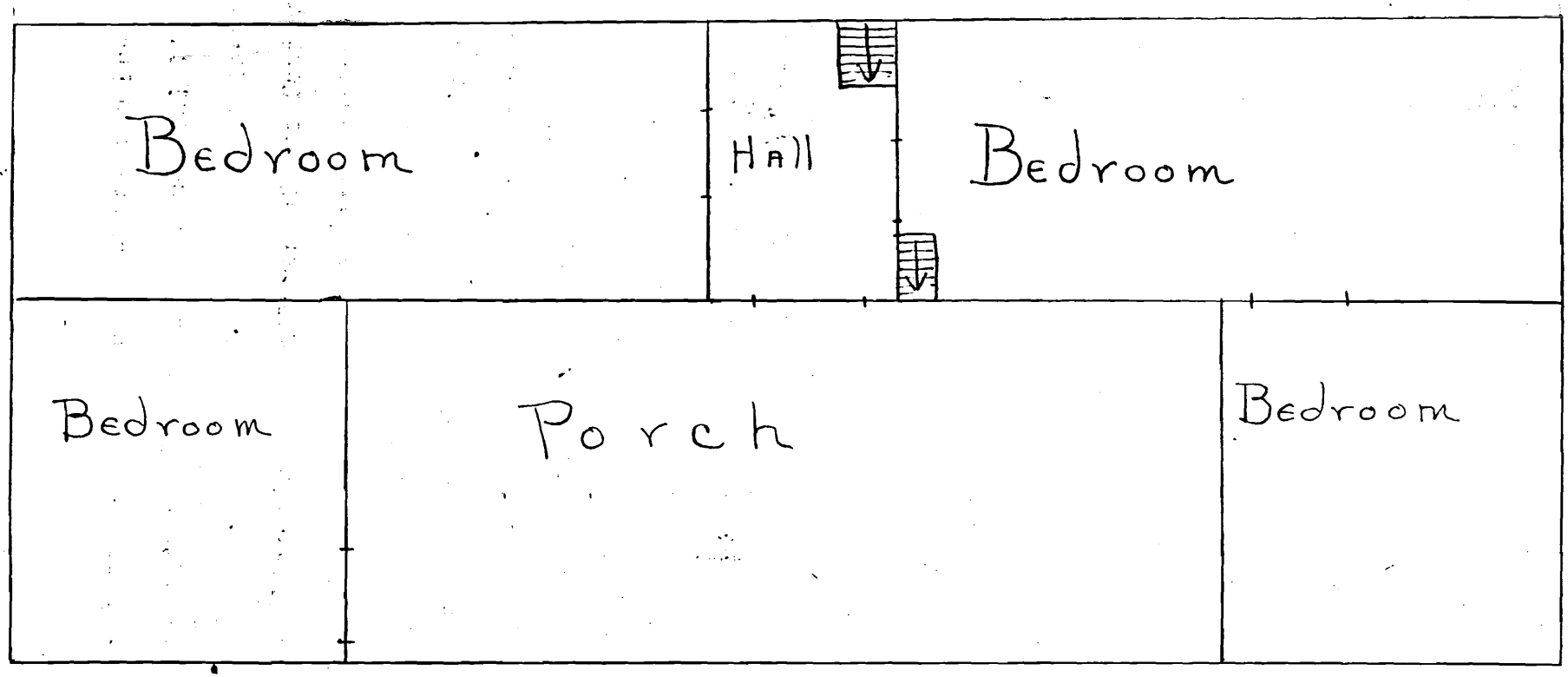

Second Floor Plan

children on the plantation was the huge oak just beyond the porch. This tree has a natural limb for a swing and never a summer passed but what there was a swing made for the many children of the family and guests.

Under the house is a large cellar and the back part of this has always been known as "the dungeon". Just why this name was applied it is not known. As there was no furnace this room was used for the storage of canned fruit, potatoes, and other garden products.

On making general observations about the house it was noted that all the rooms still have their original chairboards. In early times the only chairs were of the straight back, cane bottom type. These were most comfortable when tipped back against the wall. Chairboards were built along the wall the same height of the chairs to prevent the plaster from being ruined. A few of these split bottom chairs are still found in the rooms about the house. These chairs are believed to be the only existing pieces of furniture that were used when the house was first built.

Most of the doors still have their original brass knobs. The east door of the downstairs hall has neither knob nor latch. It is held in place by a large door bar. The front door is also locked with a bar. The front doorway is also to be noted as its double doors are surrounded by a number of glass panes that comprise

a fan like ornament that is truly characteristic of southern architecture.

There is not a clothes closet in all the house. There is, however, a huge clothes press and the south bedroom has a large walnut wardrobe.

The windows are of small panes. This was due to the fact that glass was expensive, especially here in the middle-west. The glass was sent up the river from St. Louis, and it was necessary that the panes be small in order that they would be more compact for shipment. These panes are today of great value as most of them are of pure glass. These panes can be determined by the glass bubbles found in pure glass. All the windows are protected by window shutters. These shutters served for the same purpose as our venetian blinds do today. Their most important function was to keep out the sun and to keep the house cool.

There are no slave cabins left on the place, however, their foundations are still evident in the field on the ridge north of the house. Here also is located the slave graveyard. There is only one negro left on the place that is a direct descendant of the original slaves.

South east of the house is located the large smoke-house. Due to the large family and the constant coming and going of guests and relatives there was a great demand for a well stocked larder. During hog killing season fifty or sixty hogs were cured in this building.

MISSOURI OFFICE OF HISTORIC PRESERVATION

ARCHITECTURAL/HISTORIC INVENTORY SURVEY FORM

1. NO. 197

2. COUNTY Howard

3. LOCATION OF NEGATIVES GAP&HS

4. PRESENT LOCAL NAME(S) OR DESIGNATION(S)
Aholt Gas Station

5. OTHER NAME(S)

6. SPECIFIC LEGAL LOCATION
TOWNSHIP 51N RANGE 17W SECTION 17
IF CITY OR TOWN, STREET ADDRESS
107 Commerce Street

7. CITY OR TOWN IF RURAL, VICINITY
Glasgow

8. DESCRIPTION OF LOCATION

9. COORDINATES UTM
LAT
LONG

10. SITE ( ) STRUCTURE ( )
BUILDING (x) OBJECT ( )

11. ON NATIONAL REGISTER? YES ( ) NO (x)

12. IS IT ELIGIBLE? YES ( ) NO (x)

13. PART OF ESTAB. HIST. DISTRICT? YES ( ) NO (x)

14. DISTRICT POTENTIAL? YES (x) NO ( )

15. NAME OF ESTABLISHED DISTRICT
N/A

16. THEMATIC CATEGORY
Commerce

17. DATE(S) OR PERIOD
After 1935

18. STYLE OR DESIGN
Vernacular

19. ARCHITECT OR ENGINEER
Unknown

20. CONTRACTOR OR BUILDER
Unknown

21. ORIGINAL USE, IF APPARENT
Gas station

22. PRESENT USE
vacant

23. OWNERSHIP PUBLIC ( ) PRIVATE (x)

24. OWNER'S NAME AND ADDRESS IF KNOWN
Joe Aholt
107 Commerce-Glasgow, MO 65254

25. OPEN TO PUBLIC? YES ( ) NO (x)

26. LOCAL CONTACT PERSON OR ORGANIZATION
GAP&HS

27. OTHER SURVEYS IN WHICH INCLUDED
None

28. NO. OF STORIES 1

29. BASEMENT? YES ( ) NO (x)

30. FOUNDATION MATERIAL
concrete

31. WALL CONSTRUCTION
frame

32. ROOF TYPE AND MATERIAL
metal/gable

33. NO. OF BAYS FRONT 3 SIDE 3

34. WALL TREATMENT
barn siding

35. PLAN SHAPE I

36. CHANGES (EXPLAIN IN NO. 42) ADDITION (X) ALTERED (X) MOVED ( )

37. CONDITION
INTERIOR
EXTERIOR poor

38. PRESERVATION UNDERWAY? YES ( ) NO (x)

39. ENDANGERED? YES (x) NO ( )
BY WHAT? neglect

40. VISIBLE FROM PUBLIC ROAD? YES (X) NO ( )

41. DISTANCE FROM AND FRONTAGE ON ROAD

42. FURTHER DESCRIPTION OF IMPORTANT FEATURES

This shed/building has the I plan with rear additions so typical to the mid-Missouri area. The interesting feature of this lot are the two antuqie gas pumps still in place in front of the building.

PHOTO MUST BE PROVIDED

43. HISTORY AND SIGNIFICANCE

The Sanborn Maps tell that this station was not in place by 1935. Even so, it ought to be included in any National Register nomination because of the presence of the gas pumps which date back to this period. The building is in poor shape.

44. DESCRIPTION OF ENVIRONMENT AND OUTBUILDINGS

1. The building occupies area made from a street closing. It is located on the main highway into town.

45. SOURCES OF INFORMATION

1. 1935 Sanborn Map

46. PREPARED BY
M. McVicker & S. Korte

47. ORGANIZATION
GAP&HS

48. DATE 5/8/88

49. REVISION DATE(S) -

RETURN THIS FORM WHEN COMPLETED TO: OFFICE OF HISTORIC PRESERVATION
P.O. BOX 176
JEFFERSON CITY, MISSOURI 65102
PH. 314-751-4096

IF ADDITIONAL SPACE IS NEEDED, ATTACH SEPARATE SHEET(S) TO THIS FORM

1. NO. 197
2. COUNTY Howard
4. PRESENT LOCAL NAME(S) OR DESIGNATION(S) Gas Station
5. OTHER NAME(S)
6. TOWNSHIP 51N
RANGE 17W
SECTION 17



MISSOURI OFFICE OF HISTORIC PRESERVATION

ARCHITECTURAL/HISTORIC INVENTORY SURVEY FORM

1. NO.
199

2. COUNTY
Howard

3. LOCATION OF NEGATIVES
GAP&HS

4. PRESENT LOCAL NAME(S) OR DESIGNATION(S)
McMillan Residence

5. OTHER NAME(S)

6. SPECIFIC LEGAL LOCATION
TOWNSHIP 51N RANGE 17W SECTION 17
IF CITY OR TOWN, STREET ADDRESS
201 Commerce

7. CITY OR TOWN IF RURAL, VICINITY
Glasgow

8. DESCRIPTION OF LOCATION

9. COORDINATES UTM
LAT
LONG

10. SITE ( ) STRUCTURE ( )
BUILDING (X) OBJECT ( )

11. ON NATIONAL REGISTER? YES ( ) NO (X)

12. IS IT ELIGIBLE? YES ( ) NO (X)

13. PART OF ESTAB. HIST. DISTRICT? YES ( ) NO (X)

14. DISTRICT POTENTIAL? YES (X) NO ( )

15. NAME OF ESTABLISHED DISTRICT
N/A

16. THEMATIC CATEGORY
Missouri Vernacular

17. DATE(S) OR PERIOD
Before 1885

18. STYLE OR DESIGN
Vernacular

19. ARCHITECT OR ENGINEER
Unknown

20. CONTRACTOR OR BUILDER
Unknown

21. ORIGINAL USE, IF APPARENT
House

22. PRESENT USE
House

23. OWNERSHIP PUBLIC ( ) PRIVATE (X)

24. OWNER'S NAME AND ADDRESS IF KNOWN
Darryl McMillan
201 Commerce
Glasgow, MO 65254

25. OPEN TO PUBLIC? YES ( ) NO (X)

26. LOCAL CONTACT PERSON OR ORGANIZATION
GAP&HS

27. OTHER SURVEYS IN WHICH INCLUDED
1975 art history class survey, filed at SOHP

28. NO. OF STORIES 1

29. BASEMENT? YES (X) NO ( )

30. FOUNDATION MATERIAL
Stone imitation--cement over brick

31. WALL CONSTRUCTION
Frame

32. ROOF TYPE AND MATERIAL
Asphalt shingle/gabl

33. NO. OF BAYS
FRONT 3 SIDE 3

34. WALL TREATMENT
Clapboard

35. PLAN SHAPE L

36. CHANGES (EXPLAIN IN NO. 42) ADDITION ( ) ALTERED (X) MOVED ( )

37. CONDITION
INTERIOR
EXTERIOR Excellent

38. PRESERVATION UNDERWAY? YES (X) NO ( )

39. ENDANGERED? BY WHAT? YES ( ) NO (X)

40. VISIBLE FROM PUBLIC ROAD? YES (X) NO ( )

41. DISTANCE FROM AND FRONTAGE ON ROAD

42. FURTHER DESCRIPTION OF IMPORTANT FEATURES

This L shaped vernacular house is unique in Glasgow because of the pendant brackets in a teardrop design suspended from overhanging front eaves. No province for this has been uncovered in the course of the survey. The basement has been altered over the course of the years so that the original brick has been covered with cement in imitation of stonework. A porch is set in an angle to the

PHOTO MUST BE PROVIDED

43. HISTORY AND SIGNIFICANCE

Nothing has come to light in the course of this survey about either this house or the unusual pendants suspended from the roof. The 1885 Sanborn Map shows the house already in place. Since it abuts the street on both the front and the west elevation, it looks very European.

44. DESCRIPTION OF ENVIRONMENT AND OUTBUILDINGS

The house sits alone on the lot and faces Highway 5 and 240.

45. SOURCES OF INFORMATION

1. 1885 Sanborn Map

RETURN THIS FORM WHEN COMPLETED TO: OFFICE OF HISTORIC PRESERVATION
P.O. BOX 176
JEFFERSON CITY, MISSOURI 65102

IF ADDITIONAL SPACE IS NEEDED, ATTACH

46. PREPARED BY
M.McVicker & S. Korte

47. ORGANIZATION
GAP&HS

48. DATE
2/10/88

49. REVISION DATE(S)
-

199 Howard 51N 17W 17 McMillan Residence

42. rear. The 1975 survey photos show the house c ed with asbestor rolled fake brick siding. This has been removed. Also removed is a nice roof over the basement entrance on the front facade. The entire house is neat and compact with a gable roof.



MISSOURI OFFICE OF HISTORIC PRESERVATION
ARCHITECTURAL/HISTORIC INVENTORY SURVEY FORM

1. NO.
201

2. COUNTY
Howard

3. LOCATION OF NEGATIVES
GAP&HS

4. PRESENT LOCAL NAME(S) OR DESIGNATION(S)
Schwender Residence

5. OTHER NAME(S)

6. SPECIFIC LEGAL LOCATION
TOWNSHIP 51N RANGE 17W SECTION 17
IF CITY OR TOWN, STREET ADDRESS
202 Commerce

7. CITY OR TOWN IF RURAL, VICINITY
Glasgow

8. DESCRIPTION OF LOCATION

9. COORDINATES UTM
LAT
LONG

10. SITE( ) STRUCTURE( )
BUILDING (X) OBJECT( )

11. ON NATIONAL REGISTER? YES( ) NO(X)

12. IS IT ELIGIBLE? YES( ) NO(X)

13. PART OF ESTAB. HIST. DISTRICT? YES( ) NO(X)

14. DISTRICT POTENTIAL? YES(X) NO( )

15. NAME OF ESTABLISHED DISTRICT
N/A

16. THEMATIC CATEGORY
Missouri vernacular

17. DATE(S) OR PERIOD
Before 1885

18. STYLE OR DESIGN
Vernacular

19. ARCHITECT OR ENGINEER
Unknown

20. CONTRACTOR OR BUILDER
Unknown

21. ORIGINAL USE, IF APPARENT
House

22. PRESENT USE
House

23. OWNERSHIP PUBLIC( ) PRIVATE(X)

24. OWNER'S NAME AND ADDRESS IF KNOWN
Mrs. Tony Schwender
202 Commerce St.
Glasgow, MO 65254

25. OPEN TO PUBLIC? YES( ) NO(X)

26. LOCAL CONTACT PERSON OR ORGANIZATION
GAP&HS

27. OTHER SURVEYS IN WHICH INCLUDED
None

28. NO. OF STORIES 1½

29. BASEMENT? YES(X) NO( )

30. FOUNDATION MATERIAL
Covered

31. WALL CONSTRUCTION
Frame

32. ROOF TYPE AND MATERIAL
Standing seam metal

33. NO. OF BAYS
FRONT 2 SIDE 3

34. WALL TREATMENT
Siding--asbestos

35. PLAN SHAPE
Rectangle

36. CHANGES (EXPLAIN IN NO. 42) ADDITION( ) ALTERED( ) MOVED( )

37. CONDITION
INTERIOR
EXTERIOR Fair

38. PRESERVATION UNDERWAY? YES(X) NO( )

39. ENDANGERED? BY WHAT? YES( ) NO(X)

40. VISIBLE FROM PUBLIC ROAD? YES(X) NO( )

41. DISTANCE FROM AND FRONTAGE ON ROAD

42. FURTHER DESCRIPTION OF IMPORTANT FEATURES
This early vernacular house is rectangular with an inset porch on the left front facade. The gable roof allows for a ½ story above so a window placed in the middle of the front facade on the second level allows light into the upper story. Interestingly, no other window is on the front facade. Instead, the windows from the front room look out onto the entrance porch and thus are shaded. The

PHOTO MUST BE PROVIDED

43. HISTORY AND SIGNIFICANCE
This house has been the home to working class citizens for years. Although not a mansion, ti retains numerous elements of integrity and the original siding under the asbestos siding.

44. DESCRIPTION OF ENVIRONMENT AND OUTBUILDINGS
1. The house sits alone on the lot since a major fire in the adjacent lumber yard burned the garage. It is a ruin waiting to be removed.

45. SOURCES OF INFORMATION
1. 1885 Sanborn Map

46. PREPARED BY
M. McVicker & S. Korte

47. ORGANIZATION
GAP&HS

48. DATE
2/10/88

49. REVISION DATE(S)

RETURN THIS FORM WHEN COMPLETED TO: OFFICE OF HISTORIC PRESERVATION
P.O. BOX 176
JEFFERSON CITY, MISSOURI 65102

IF ADDITIONAL SPACE IS NEEDED, ATTACH SEPARATE SHEET(S) TO THIS FORM

201 Howard Schwender Residence 51N 17W 1/

42. east elevation of the house shows raised basement as well as the porch which is also inset halfway along this elevation. Visually, the f[illegible]r is that of a German vernacular structure.



MISSOURI OFFICE OF HISTORIC PRESERVATION

ARCHITECTURAL/HISTORIC INVENTORY SURVEY FORM

1. NO.
198

2. COUNTY
Howard

3. LOCATION OF NEGATIVES
GAP&HS

4. PRESENT LOCAL NAME(S) OR DESIGNATION(S)
Ruin

5. OTHER NAME(S)

6. SPECIFIC LEGAL LOCATION
TOWNSHIP 51N RANGE 17W SECTION 17
IF CITY OR TOWN, STREET ADDRESS
209 Commerce

7. CITY OR TOWN IF RURAL, VICINITY
Glasgow

8. DESCRIPTION OF LOCATION

9. COORDINATES UTM
LAT
LONG

10. SITE ( ) STRUCTURE ( )
BUILDING (X) OBJECT ( )

11. ON NATIONAL REGISTER? YES ( ) NO (X)

12. IS IT ELGIBLE? YES ( ) NO (X)

13. PART OF ESTAB. HIST. DISTRICT? YES ( ) NO (X)

14. DISTRICT POTENTIAL? YES ( ) NO (X)

15. NAME OF ESTABLISHED DISTRICT
N/A

16. THEMATIC CATEGORY
Missouri Vernacular

17. DATE(S) OR PERIOD
1900

18. STYLE OR DESIGN
Vernacular

19. ARCHITECT OR ENGINEER
Unknown

20. CONTRACTOR OR BUILDER
Unknown

21. ORIGINAL USE, IF APPARENT
House

22. PRESENT USE
Ruin

23. OWNERSHIP PUBLIC ( ) PRIVATE (X)

24. OWNER'S NAME AND ADDRESS IF KNOWN
Willie Westhues
Glasgow Manor
Glasgow, MO 65254

25. OPEN TO PUBLIC? YES ( ) NO (X)

26. LOCAL CONTACT PERSON OR ORGANIZATION
GAP&HS

27. OTHER SURVEYS IN WHICH INCLUDED
None

28. NO. OF STORIES 1

29. BASEMENT? YES ( ) NO (X)

30. FOUNDATION MATERIAL
Unknown

31. WALL CONSTRUCTION
Brick

32. ROOF TYPE AND MATERIAL
Unknown

33. NO. OF BAYS
FRONT unknown SIDE

34. WALL TREATMENT
Common Bond

35. PLAN SHAPE L

36. CHANGES (EXPLAIN IN NO. 42) ADDITION ( ) ALTERED ( ) MOVED ( )

37. CONDITION
INTERIOR Ruin
EXTERIOR Ruin

38. PRESERVATION UNDERWAY? YES ( ) NO (X)

39. ENDANGERED? YES (X) NO ( )
BY WHAT?
Ruin

40. VISIBLE FROM PUBLIC ROAD? YES (X) NO ( )

41. DISTANCE FROM AND FRONTAGE ON ROAD

42. FURTHER DESCRIPTION OF IMPORTANT FEATURES

Nothing is left to describe what was a typical Missouri vernacular house built in the L shaoe of one story.

PHOTO MUST BE PROVIDED

43. HISTORY AND SIGNIFICANCE

This ruin is included in the survey because of its location on the prime road leading into Glasgow and in the block where business and residental sections meet. The demolition of houses such as this one occur often as modern businesses find it easier and more convenient to construct pre-fabricated buildings.

44. DESCRIPTION OF ENVIRONMENT AND OUTBUILDINGS

The house sat alone on the lot. It is at the interchange of Highways 240 and 5 and thus is in an influencial place in the streetscape.

45. SOURCES OF INFORMATION
1. 1900 Sanborn Map

46. PREPARED BY
M. McVicker & S. Korte

47. ORGANIZATION
GAP&HS

48. DATE
2/10/88

49. REVISION DATE(S)
-

RETURN THIS FORM WHEN COMPLETED TO: OFFICE OF HISTORIC PRESERVATION
P.O. BOX 176
JEFFERSON CITY, MISSOURI 65102
PH. 314-751-4096

IF ADDITIONAL SPACE IS NEEDED, ATTACH SEPARATE SHEET(S) TO THIS FORM

198 Howard Ruin 51N 17W 17



MISSOURI OFFICE OF HISTORIC PRESERVATION
ARCHITECTURAL/HISTORIC INVENTORY SURVEY FORM

1. NO 200

2. COUNTY: Howard

3. LOCATION OF NEGATIVES: GAP&HS

4. PRESENT LOCAL NAME(S) OR DESIGNATION(S): Fuemmeler Residence

5. OTHER NAME(S):

6. SPECIFIC LEGAL LOCATION: TOWNSHIP 51 RANGE 17W SECTION 17
IF CITY OR TOWN, STREET ADDRESS: 209 Commerce

7. CITY OR TOWN / IF RURAL, VICINITY: Glasgow

8. DESCRIPTION OF LOCATION:

9. COORDINATES: UTM
LAT
LONG

10. SITE ( ) STRUCTURE ( )
BUILDING (X) OBJECT ( )

11. ON NATIONAL REGISTER? YES ( ) NO (X)

12. IS IT ELIGIBLE? YES ( ) NO (X)

13. PART OF ESTAB. HIST. DISTRICT? YES ( ) NO (X)

14. DISTRICT POTENTIAL? YES (X) NO ( )

15. NAME OF ESTABLISHED DISTRICT: N/A

16. THEMATIC CATEGORY: Victorian Vernacular

17. DATE(S) OR PERIOD: 1893-1900

18. STYLE OR DESIGN: Vernacular Queen Anne

19. ARCHITECT OR ENGINEER: Unknown

20. CONTRACTOR OR BUILDER: Unknown

21. ORIGINAL USE, IF APPARENT: House

22. PRESENT USE: House

23. OWNERSHIP: PUBLIC ( ) PRIVATE (X)

24. OWNER'S NAME AND ADDRESS IF KNOWN:
Mrs. Clara Fuemmeler
209 Commerce Street
Glasgow, MO 65254

25. OPEN TO PUBLIC? YES ( ) NO (X)

26. LOCAL CONTACT PERSON OR ORGANIZATION: GAP&HS

27. OTHER SURVEYS IN WHICH INCLUDED:
None

28. NO. OF STORIES: 1

29. BASEMENT? YES ( ) NO (X)

30. FOUNDATION MATERIAL: Covered--can't see

31. WALL CONSTRUCTION: Frame

32. ROOF TYPE AND MATERIAL: Standing Seam Metal/gable

33. NO. OF BAYS FRONT 3 SIDE 3

34. WALL TREATMENT: Fake brick siding

35. PLAN SHAPE: L

36. CHANGES (EXPLAIN IN NO. 42) ADDITION (2) ALTERED ( ) MOVED ( )

37. CONDITION
INTERIOR
EXTERIOR: fair

38. PRESERVATION UNDERWAY? YES (X) NO ( )

39. ENDANGERED? YES ( ) NO (X)
BY WHAT?

40. VISIBLE FROM PUBLIC ROAD? YES (X) NO ( )

41. DISTANCE FROM AND FRONTAGE ON ROAD

42. FURTHER DESCRIPTION OF IMPORTANT FEATURES

Interesting original features remaining on this house include the Victorian bargeboard under the cornice on the front facade. Portions of the front porch also appear original. A short bay extends out of the front facade and is of the type that often originally had stained glass, although this one now has plain panes.

PHOTO MUST BE PROVIDED

43. HISTORY AND SIGNIFICANCE

44. DESCRIPTION OF ENVIRONMENT AND OUTBUILDINGS

The house sits alone on its lot.

45. SOURCES OF INFORMATION
1. 1893 & 1900 Sanborn Maps.

46. PREPARED BY: M. McVicker & S. Korte

47. ORGANIZATION: GAP&HS

48. DATE: 2/10/88

49. REVISION DATE(S):

RETURN THIS FORM WHEN COMPLETED TO: OFFICE OF HISTORIC PRESERVATION
P.O. BOX 176
JEFFERSON CITY, MISSOURI 65102
PH. 314-751-4096

IF ADDITIONAL SPACE IS NEEDED, ATTACH SEPARATE SHEET(S) TO THIS FORM

1. NO 200
2. COUNTY Howard
4. PRESENT LOCAL NAME(S) OR DESIGNATION(S) Fuemmeler Residence
8. OTHER NAME(S)
6. TOWNSHIP 51N
RANGE 17W
SECTION 17



MISSOURI OFFICE OF HISTORIC PRESERVATION

ARCHITECTURAL/HISTORIC INVENTORY SURVEY FORM

1. NO. 202

2. COUNTY: Howard

3. LOCATION OF NEGATIVES: GAP&HS

4. PRESENT LOCAL NAME(S) OR DESIGNATION(S): Wells Residence

5. OTHER NAME(S):

6. SPECIFIC LEGAL LOCATION: TOWNSHIP 51N RANGE 17W SECTION 17

IF CITY OR TOWN, STREET ADDRESS: 301 Commerce Street

7. CITY OR TOWN IF RURAL, VICINITY: Glasgow

8. DESCRIPTION OF LOCATION:

9. COORDINATES: UTM

LAT

LONG

10. SITE ( ) STRUCTURE ( )
BUILDING (X) OBJECT ( )

11. ON NATIONAL REGISTER? YES ( ) NO (X)

12. IS IT ELIGIBLE? YES ( ) NO (X)

13. PART OF ESTAB. HIST. DISTRICT? YES ( ) NO (X)

14. DISTRICT POTENTIAL? YES (X) NO ( )

15. NAME OF ESTABLISHED DISTRICT: N/A

16. THEMATIC CATEGORY: Missouri Vernacular

17. DATE(S) OR PERIOD: 1900-1910

18. STYLE OR DESIGN: Vernacular

19. ARCHITECT OR ENGINEER: Unknown

20. CONTRACTOR OR BUILDER: Unknown

21. ORIGINAL USE, IF APPARENT: House

22. PRESENT USE: House

23. OWNERSHIP: PUBLIC ( ) PRIVATE (X)

24. OWNER'S NAME AND ADDRESS IF KNOWN:
R. L. Wells, Jr.
301 Commerce
Glasgow, MO 65254

25. OPEN TO PUBLIC? YES ( ) NO (X)

26. LOCAL CONTACT PERSON OR ORGANIZATION: GAP&HS

27. OTHER SURVEYS IN WHICH INCLUDED:
None

28. NO. OF STORIES: 1

29. BASEMENT? YES ( ) NO (X)

30. FOUNDATION MATERIAL: Covered--can't see

31. WALL CONSTRUCTION: Frame

32. ROOF TYPE AND MATERIAL: Asphalt Shingle/gable

33. NO. OF BAYS FRONT 3 SIDE 4

34. WALL TREATMENT: Siding--asbestos

35. PLAN SHAPE: L

36. CHANGES (EXPLAIN IN NO. 42) ADDITION (X) ALTERED ( ) MOVED ( )

37. CONDITION
INTERIOR
EXTERIOR: fair

38. PRESERVATION UNDERWAY? YES (X) NO ( )

39. ENDANGERED? BY WHAT? YES ( ) NO (X)

40. VISIBLE FROM PUBLIC ROAD? YES (X) NO ( )

41. DISTANCE FROM AND FRONTAGE ON ROAD

42. FURTHER DESCRIPTION OF IMPORTANT FEATURES

Although the siding hides most of the original structure, decorative mouldings are still in place on the front porch, although the porch rail is not original. One chimney is in the center of the building. A modern addition has been added to the rear.

This is a typical vernacular 4 room house of the type built all over Glasgow around the turn of the century.

PHOTO MUST BE PROVIDED

43. HISTORY AND SIGNIFICANCE

44. DESCRIPTION OF ENVIRONMENT AND OUTBUILDINGS

The house sits alons on the lot.

45. SOURCES OF INFORMATION

1. 1900 & 1910 Sanborn Maps.

46. PREPARED BY: M. McVicker & S. Korte

47. ORGANIZATION: GAP&HS

48. DATE: 2/10/88 49. REVISION DATE(S): -

RETURN THIS FORM WHEN COMPLETED TO: OFFICE OF HISTORIC PRESERVATION
P.O. BOX 176
JEFFERSON CITY, MISSOURI 65102
PH. 314-751-4096

IF ADDITIONAL SPACE IS NEEDED, ATTACH SEPARATE SHEET(S) TO THIS FORM

1. NO. 202
2. COUNTY Howard
4. PRESENT LOCAL NAME(S) OR DESIGNATION(S) Wells Residence
6. OTHER NAME(S)
51N
17W
17



MISSOURI OFFICE OF HISTORIC PRESERVATION

ARCHITECTURAL/HISTORIC INVENTORY SURVEY FORM

1. NO.
203

2. COUNTY
Howard

3. LOCATION OF NEGATIVES
GAP&HS

4. PRESENT LOCAL NAME(S) OR DESIGNATION(S)
Ballow Residence

5. OTHER NAME(S)
Old House Next to Baptist Church

6. SPECIFIC LEGAL LOCATION
TOWNSHIP 51N RANGE 17W SECTION 17
IF CITY OR TOWN, STREET ADDRESS
305 Commerce

7. CITY OR TOWN IF RURAL, VICINITY
Glasgow

8. DESCRIPTION OF LOCATION

9. COORDINATES UTM
LAT
LONG

10. SITE ( ) STRUCTURE ( )
BUILDING (X) OBJECT ( )

11. ON NATIONAL REGISTER? YES ( ) NO (X)

12. IS IT ELIGIBLE? YES ( ) NO (X)

13. PART OF ESTAB. HIST. DISTRICT? YES ( ) NO (X)

14. DISTRICT POTENTIAL? YES (X) NO ( )

15. NAME OF ESTABLISHED DISTRICT
N/A

16. THEMATIC CATEGORY
Victorian Vernacular

17. DATE(S) OR PERIOD
1870-before 1885

18. STYLE OR DESIGN
Vernacular

19. ARCHITECT OR ENGINEER
Unknown

20. CONTRACTOR OR BUILDER
Unknown

21. ORIGINAL USE, IF APPARENT
House

22. PRESENT USE
House

23. OWNERSHIP PUBLIC ( ) PRIVATE (X)

24. OWNER'S NAME AND ADDRESS IF KNOWN
Maxine Friemonth
505 Second Street
Glasgow, MO 65254

25. OPEN TO PUBLIC? YES ( ) NO (X)

26. LOCAL CONTACT PERSON OR ORGANIZATION
GAP&HS

27. OTHER SURVEYS IN WHICH INCLUDED
1975 art history class survey, filed at SOHP

28. NO. OF STORIES 2

29. BASEMENT? YES ( ) NO (X)

30. FOUNDATION MATERIAL
Brick

31. WALL CONSTRUCTION
Brick

32. ROOF TYPE AND MATERIAL
gable
Standing seam metal

33. NO. OF BAYS
FRONT 3 · SIDE 3

34. WALL TREATMENT
Common bond

35. PLAN SHAPE L

36. CHANGES (EXPLAIN IN NO. 42) ADDITION (X) ALTERED (X) MOVED ( )

37. CONDITION
INTERIOR
EXTERIOR Fair

38. PRESERVATION UNDERWAY? YES (X) NO ( )

39. ENDANGERED? BY WHAT? YES ( ) NO (X)

40. VISIBLE FROM PUBLIC ROAD? YES (X) NO ( )

41. DISTANCE FROM AND FRONTAGE ON ROAD

42. FURTHER DESCRIPTION OF IMPORTANT FEATURES

This vernacular house with a 2 story front and 1 story rear ell of common bond brick has unusual brick quoins on the front facade. Chimneys are at the end of the front and the house contains rounded arched windows filled with glass popular from 1870 to 1890. In 2885 the rear ell was in place, but in 1910-1922 a one story brick addition was also attached which squared up the back portion of the

PHOTO MUST BE PROVIDED

43. HISTORY AND SIGNIFICANCE

This house is an excellent example of the composite of Greek Revival and Italianate styles popular in Missouri about the mid 19th century. As such, the house maintains the exterior integrity well and is an excellent example of transitional architecture as applied to vernacular houses in Missouri.

44. DESCRIPTION OF ENVIRONMENT AND OUTBUILDINGS

There is a rusticated concrete retaining wall in front.

45. SOURCES OF INFORMATION

1. 1885-1935 Sanborn Maps

RETURN THIS FORM WHEN COMPLETED TO: OFFICE OF HISTORIC PRESERVATION
P.O. BOX 176
JEFFERSON CITY, MISSOURI 65102

* ADDITIONAL SPACE IS NEEDED, ATTACH PAGE(S) TO THIS FORM

46. PREPARED BY
M. McVicker & S. Korte

47. ORGANIZATION
GAP&HS

48. DATE
2/10/88

49. REVISION DATE(S)
-

203 Howard Ballow Residence Old House near Bpt Church 51N 17W 17

42. house. The house contains a boxed wooden cornice and lovely Victorian front porch which is located to the left on the 3 bay front facade. The door features sidelights and a transom.



MISSOURI OFFICE OF HISTORIC PRESERVATION

ARCHITECTURAL/HISTORIC INVENTORY SURVEY FORM

1. NO.
205

2. COUNTY
Howard

3. LOCATION OF NEGATIVES
GAP&HS

4. PRESENT LOCAL NAME(S) OR DESIGNATION(S)
Meyer Residence

5. OTHER NAME(S)

6. SPECIFIC LEGAL LOCATION
TOWNSHIP 51N RANGE 17W SECTION 17

IF CITY OR TOWN, STREET ADDRESS
306 Commerce

7. CITY OR TOWN IF RURAL, VICINITY
Glasgow

8. DESCRIPTION OF LOCATION

9. COORDINATES UTM
LAT
LONG

10. SITE ( ) STRUCTURE ( )
BUILDING (X) OBJECT ( )

11. ON NATIONAL REGISTER? YES ( ) NO (X)

12. IS IT ELIGIBLE? YES ( ) NO (X)

13. PART OF ESTAB. HIST. DISTRICT? YES ( ) NO (X)

14. DISTRICT POTENTIAL? YES (X) NO ( )

15. NAME OF ESTABLISHED DISTRICT
N/A

16. THEMATIC CATEGORY
Missouri Vernacular

17. DATE(S) OR PERIOD
Before 1885

18. STYLE OR DESIGN
Vernacular

19. ARCHITECT OR ENGINEER
Unknown

20. CONTRACTOR OR BUILDER
Unknown

21. ORIGINAL USE, IF APPARENT
House

22. PRESENT USE
House

23. OWNERSHIP PUBLIC ( ) PRIVATE (X)

24. OWNER'S NAME AND ADDRESS IF KNOWN
Sue Ann Meyer
306 Commerce
Glasgow, MO 65254

25. OPEN TO PUBLIC? YES ( ) NO (X)

26. LOCAL CONTACT PERSON OR ORGANIZATION
GAP&HS

27. OTHER SURVEYS IN WHICH INCLUDED
None

28. NO. OF STORIES 1

29. BASEMENT? YES (X) NO ( )

30. FOUNDATION MATERIAL
Covered --unknown

31. WALL CONSTRUCTION
Frame

32. ROOF TYPE AND MATERIAL
Asphalt shingle /hip

33. NO. OF BAYS
FRONT 3 SIDE 3

34. WALL TREATMENT
Siding--asbestos

35. PLAN SHAPE Square

36. CHANGES (EXPLAIN IN NO. 42) ADDITION (X) ALTERED (X) MOVED ( )

37. CONDITION
INTERIOR
EXTERIOR Fair

38. PRESERVATION UNDERWAY? YES (X) NO ( )

39. ENDANGERED? BY WHAT? YES ( ) NO (X)

40. VISIBLE FROM PUBLIC ROAD? YES (X) NO ( )

41. DISTANCE FROM AND FRONTAGE ON ROAD

42. FURTHER DESCRIPTION OF IMPORTANT FEATURES

This house is shown on the 1885 Sanborn Map, but otherwise it has been so changed and altered that not much integrity remains. The square house with low hip roof has 3 bays per side over a basement. The original front door remains visible as a window in he far right bay with the transom still in place, but the sidelights and door removed for a modern Chicago window. A lean to porch with Victorian

PHOTO MUST BE PROVIDED

43. HISTORY AND SIGNIFICANCE

Any visual significance of this house has been totally obliterated by the changes since construction. Nothing has come to light in the course of the survey about this structure. The absence of any documentation is significant since the prior histories of Glasgow dealt only with the "great Men" catagory. This has to be a working class home for most of its history, but the tantalizing presence fo the door transom says the house had some pretensions originally.

44. DESCRIPTION OF ENVIRONMENT AND OUTBUILDINGS

There is a rusticated concrete retaining wall immediately to the east on the front and running down the east lot line.

45. SOURCES OF INFORMATION

1. 1885 Sanborn

46. PREPARED BY
M.McVicker & S. Korte

47. ORGANIZATION
GAP&HS

48. DATE
2/10/88

49. REVISION DATE(S)
-

RETURN THIS FORM WHEN COMPLETED TO: OFFICE OF HISTORIC PRESERVATION
P.O. BOX 176
JEFFERSON CITY, MISSOURI 65102
PH 314-751-4096

IF ADDITIONAL SPACE IS NEEDED, ATTACH SEPARATE SHEET(S) TO THIS FORM

205 Howard Meyer Residence 51N 17W 17

42. turned posts is to the east in the immedi front of elevation.



MISSOURI OFFICE OF HISTORIC PRESERVATION

ARCHITECTURAL/HISTORIC INVENTORY SURVEY FORM

1. NO. 204

2. COUNTY Howard

3. LOCATION OF NEGATIVES GAP&HS

4. PRESENT LOCAL NAME(S) OR DESIGNATION(S) First Baptist Church

5. OTHER NAME(S)

6. SPECIFIC LEGAL LOCATION TOWNSHIP 51N RANGE 17W SECTION 17
IF CITY OR TOWN, STREET ADDRESS 307 Commerce

7. CITY OR TOWN IF RURAL, VICINITY Glasgow

8. DESCRIPTION OF LOCATION

9. COORDINATES UTM
LAT
LONG

10. SITE( ) STRUCTURE( ) BUILDING (X) OBJECT( )

11. ON NATIONAL REGISTER? YES( ) NO (X)

12. IS IT ELIGIBLE? YES( ) NO(X)

13. PART OF ESTAB. HIST. DISTRICT? YES( ) NO (X)

14. DISTRICT POTENTIAL? YES(X) NO( )

15. NAME OF ESTABLISHED DISTRICT N/A

16. THEMATIC CATEGORY Religious structures

17. DATE(S) OR PERIOD 1871

18. STYLE OR DESIGN Romanesque

19. ARCHITECT OR ENGINEER Unknown

20. CONTRACTOR OR BUILDER Unknown

21. ORIGINAL USE, IF APPARENT Church

22. PRESENT USE Church

23. OWNERSHIP PUBLIC( ) PRIVATE(X)

24. OWNER'S NAME AND ADDRESS IF KNOWN Baptist Church of Glas-
307 Commerce gow
Glasgow, MO 65254

25. OPEN TO PUBLIC? YES(X) NO( )

26. LOCAL CONTACT PERSON OR ORGANIZATION GAP&HS

27. OTHER SURVEYS IN WHICH INCLUDED
1975 art history class survey, filed in SOHP

28. NO. OF STORIES 1½

29. BASEMENT? YES (X) NO ( )

30. FOUNDATION MATERIAL Brick

31. WALL CONSTRUCTION Brick

32. ROOF TYPE AND MATERIAL Asphalt shingle

33. NO. OF BAYS FRONT 3 · SIDE 5

34. WALL TREATMENT Common bond

35. PLAN SHAPE Rectangular

36. CHANGES (EXPLAIN IN NO. 42) ADDITION( ) ALTERED (X) MOVED( )

37. CONDITION INTERIOR Good
EXTERIOR Excellent

38. PRESERVATION UNDERWAY? YES (X) NO ( )

39. ENDANGERED? BY WHAT? YES( ) NO (X)

40. VISIBLE FROM PUBLIC ROAD? YES (X) NO ( )

41. DISTANCE FROM AND FRONTAGE ON ROAD About 40 & 100

42. FURTHER DESCRIPTION OF IMPORTANT FEATURES

This Romanesque Revival touched church might also be called High Victorian. By either name, the effect is definitely Medieval and it is obviously a copy of the European church. The 3 bay front has a single entryway in the middle bay with a large stained glass window overhead. The right bay features a tower that rises to the apex of the gable roof and then has its own hip roof. Bracketing

PHOTO MUST BE PROVIDED

43. HISTORY AND SIGNIFICANCE

Between 1885 and 1900 the church added a wooden spire which has been removed. The building of a church of this size shows that Glasgow did not remain impoverished long after the Civil War. The slave balcony in back, however, shows that socially conditions had not changed. The use of the building as a conscious reflection of the Medieval World dates from the American Romantic period. As is true here, certain features used in the original European cathedrals are added even though they do not have a function. Examples are the pilasters which are purely decorative here, but have a functional purpose in Europe. As

44. DESCRIPTION OF ENVIRONMENT AND OUTBUILDINGS

None

45. SOURCES OF INFORMATION

1. 1885-1935 Sanborn Maps 2. Church Records

46. PREPARED BY M. McVicker & S. Korte

47. ORGANIZATION GAP&HS

48. DATE 2/10/88

49. REVISION DATE(S) -

RETURN THIS FORM WHEN COMPLETED TO: OFFICE OF HISTORIC PRESERVATION
P.O. BOX 176
JEFFERSON CITY, MISSOURI 65102
PH. 314-751-4096

IF ADDITIONAL SPACE IS NEEDED, ATTACH SEPARATE SHEET(S) TO THIS FORM

204 Howard First Baptist Church 51N 17W 17

of brick dominates the upper front facade. Brick pilasters (4) are added to the front with the left pilaster breaking the roofline and ending in a square brick finial. The side elevations contain stained glass and the east elevation has an entrance door in the rear. The lancet windows on the sides and the side bays of the front facade are filled with stained glass. The interior of the church still has the slave gallery although by the time of construction the Civil War was over. The sanctuary is on the second floor. A spiral staircase in the tower gives access to the slave balcony.

43. was typical throughout the United States different periods of the Medieval world were combined and copied together without any qualms. Thus, this church, although basically Romanesque in design, has Gothic windows and English Gothic patterning above the front door.


240
5

MISSOURI OFFICE OF HISTORIC PRESERVATION
ARCHITECTURAL/HISTORIC INVENTORY SURVEY FORM

1. NO. 206
2. COUNTY Howard
3. LOCATION OF NEGATIVES GAP&HS
4. PRESENT LOCAL NAME(S) OR DESIGNATION(S) Meyer Residence
5. OTHER NAME(S)

6. SPECIFIC LEGAL LOCATION TOWNSHIP 51N RANGE 17W SECTION 17
IF CITY OR TOWN, STREET ADDRESS 310 Commerce
7. CITY OR TOWN IF RURAL, VICINITY Glasgow
8. DESCRIPTION OF LOCATION

9. COORDINATES UTM
LAT
LONG

10. SITE ( ) STRUCTURE ( )
BUILDING (X) OBJECT ( )

11. ON NATIONAL REGISTER? YES ( ) NO (X)
12. IS IT ELIGIBLE? YES ( ) NO (X)
13. PART OF ESTAB. HIST. DISTRICT? YES ( ) NO (X)
14. DISTRICT POTENTIAL? YES (X) NO ( )
15. NAME OF ESTABLISHED DISTRICT N/A

16. THEMATIC CATEGORY Victorian Vernacular
17. DATE(S) OR PERIOD 1893-completed by then
18. STYLE OR DESIGN Vernacular
19. ARCHITECT OR ENGINEER Unknown
20. CONTRACTOR OR BUILDER Unknown
21. ORIGINAL USE, IF APPARENT House
22. PRESENT USE House
23. OWNERSHIP PUBLIC ( ) PRIVATE (X)
24. OWNER'S NAME AND ADDRESS IF KNOWN
Jerome Meyer
310 Commerce
Glasgow, MO 65254
25. OPEN TO PUBLIC? YES ( ) NO (X)
26. LOCAL CONTACT PERSON OR ORGANIZATION GAP&HS
27. OTHER SURVEYS IN WHICH INCLUDED
None

28. NO. OF STORIES 1
29. BASEMENT? YES (X) NO ( )
30. FOUNDATION MATERIAL Stuccoed Brick
31. WALL CONSTRUCTION Frame
32. ROOF TYPE AND MATERIAL Asphalt Shingle/gable
33. NO. OF BAYS FRONT 4 · SIDE 1
34. WALL TREATMENT Horizontal Siding(vinyl)
35. PLAN SHAPE L
36. CHANGES (EXPLAIN IN NO. 42) ADDITION ( ) ALTERED ( ) MOVED ( )
37. CONDITION INTERIOR _____ EXTERIOR good
38. PRESERVATION UNDERWAY? YES (X) NO ( )
39. ENDANGERED? BY WHAT? YES ( ) NO (X)
40. VISIBLE FROM PUBLIC ROAD? YES (X) NO ( )
41. DISTANCE FROM AND FRONTAGE ON ROAD

42. FURTHER DESCRIPTION OF IMPORTANT FEATURES
This simple cottage retains most of its integrity. The original front porch was changed probably about the turn of the century with a rusticated concrete column with a square pillar on top. The windows appear to be original. The traditional L shaped house with low gable roof is typical of the houses built in Glasgow during this time period.

PHOTO MUST BE PROVIDED

43. HISTORY AND SIGNIFICANCE
The 1885 Sanborn Map shows the east half of the house in place. By 1893 the dwelling has its present appearance.

44. DESCRIPTION OF ENVIRONMENT AND OUTBUILDINGS
The house sits alone on its lot.

45. SOURCES OF INFORMATION
1. 1885 & 1893 Sanborn Maps.

46. PREPARED BY M. McVicker & S. Korte
47. ORGANIZATION GAP&HS
48. DATE 7/10/88
49. REVISION DATE(S) -

RETURN THIS FORM WHEN COMPLETED TO: OFFICE OF HISTORIC PRESERVATION
P.O. BOX 176
JEFFERSON CITY, MISSOURI 65102
PH. 314-751-4096

IF ADDITIONAL SPACE IS NEEDED, ATTACH SEPARATE SHEET(S) TO THIS FORM

1. NO. 206
2. COUNTY Howard
4. PRESENT LOCAL NAME(S) OR DESIGNATION(S) Meyer Residence
5. OTHER NAME(S)
6. TOWNSHIP 51N
RANGE 17W
SECTION 17



MISSOURI OFFICE OF HISTORIC PRESERVATION

ARCHITECTURAL/HISTORIC INVENTORY SURVEY FORM

1. NO.
207

2. COUNTY
Howard

3. LOCATION OF NEGATIVES
GAP&HS

4. PRESENT LOCAL NAME(S) OR DESIGNATION(S)
Vaughn House

5. OTHER NAME(S)
Montague House

6. SPECIFIC LEGAL LOCATION
TOWNSHIP 51N RANGE 17W SECTION 17
IF CITY OR TOWN, STREET ADDRESS
401 Commerce

7. CITY OR TOWN IF RURAL, VICINITY
Glasgow

8. DESCRIPTION OF LOCATION:

9. COORDINATES UTM
LAT
LONG

10. SITE ( ) STRUCTURE ( )
BUILDING (X) OBJECT ( )

11. ON NATIONAL REGISTER? YES ( ) NO (X)

12. IS IT ELIGIBLE? YES (X) NO ( )

13. PART OF ESTAB. HIST. DISTRICT? YES ( ) NO (X)

14. DISTRICT POTENTIAL? YES (X) NO ( )

15. NAME OF ESTABLISHED DISTRICT
N/A

16. THEMATIC CATEGORY
Antebellum architecture

17. DATE(S) OR PERIOD
1850's

18. STYLE OR DESIGN
Italianate

19. ARCHITECT OR ENGINEER
Unknown

20. CONTRACTOR OR BUILDER
Unknown

21. ORIGINAL USE, IF APPARENT
House

22. PRESENT USE
Historical Society

23. OWNERSHIP PUBLIC ( ) PRIVATE (X)

24. OWNER'S NAME AND ADDRESS IF KNOWN
GAP&HS
Glasgow, MO 65254

25. OPEN TO PUBLIC? YES ( ) NO (X)

26. LOCAL CONTACT PERSON OR ORGANIZATION
GAP&HS

27. OTHER SURVEYS IN WHICH INCLUDED
1975 art history class survey, filed in SOHP.
Missouri Historic Sites Catalogue-1963

28. NO. OF STORIES 2

29. BASEMENT? YES ( ) NO (X)

30. FOUNDATION MATERIAL
Brick

31. WALL CONSTRUCTION
Brick

32. ROOF TYPE AND MATERIAL
Standing seam metal/tin

33. NO. OF BAYS
FRONT 3 · SIDE 3

34. WALL TREATMENT
Common bond

35. PLAN SHAPE Square

36. CHANGES (EXPLAIN IN NO. 42) ADDITION (X) ALTERED (X) MOVED ( )

37. CONDITION
INTERIOR poor
EXTERIOR poor

38. PRESERVATION UNDERWAY? YES (X) NO ( )

39. ENDANGERED? BY WHAT? YES ( ) NO (X)

40. VISIBLE FROM PUBLIC ROAD? YES (X) NO ( )

41. DISTANCE FROM AND FRONTAGE ON ROAD

42. FURTHER DESCRIPTION OF IMPORTANT FEATURES

This square red brick 2 story house with a rear ell is on eof numerous houses of this type constructed in Howard County in the 1850's and uses the type of traditional floor plan followed by settlers from Virginia. However, the style used to embellish this conservative floor plan was the height of fashion, the Italianate. Touches remaining of this style are the bracketing under the roofline, the

PHOTO MUST BE PROVIDED

43. HISTORY AND SIGNIFICANCE

This house when restored will be a beacon to the community for preservation as it sits alone on a large lot and dominates much of the landscape. On March 20, 1839 the proprietors gave this land to Richard Farickson. In 1849 Richard and Elizabeth Farickson sold the property which is all of Block 33 to Osborne Henderson. Now Isaac and Ann Ward Vaughan who constructed the house didn't purchase the property officially at the courthouse until they were ready to sell it in 1865. That the Vaughan's constructed the house is not in question as the written memoirs of their daughter talk about the house during the Civil War. The house was extensively damaged during the Battle of Glasgow by having the

44. DESCRIPTION OF ENVIRONMENT AND OUTBUILDINGS

There is a ruined cellar immediately behind the house. Somebody bulldozed it in. A water tower occupies the northeast corner of the block.

45. SOURCES OF INFORMATION

1. 1935 Sanborn Map

46. PREPARED BY
M. McVicker & S. Korte

47. ORGANIZATION
GAP&HS

48. DATE
2/10/88

49. REVISION DATE(S)
-

RETURN THIS FORM WHEN COMPLETED TO: OFFICE OF HISTORIC PRESERVATION
P.O. BOX 176
JEFFERSON CITY, MISSOURI 65102

IF ADDITIONAL SPACE IS NEEDED, ATTACH

207 Howard Vaughn House Montague House 51N 17W 17

42. low hip roof . Dating from the earlier C . Revival period are the 6 over 6 windows and the front entrance which features sidelights and transom. 4 chimneys rise through the east and west ends of the house-2 per elevation. . The original proches were removed when the house was "restored" in the 1960's. Also demolished has been a cellar behind the house. One wall is still erect. The interior has been dramatically changed and the house was used for apartments for several years. The grand staircase was removed, closets were added, etc. The house originally contained iron balconies on the second floor windows. These are also gone. The home is undergoing restoration by the Glasgow Are Preservation and Historical Society. Their goal is to restore the mansion to its original condition.

43. roof blown off and at least one chimney destroyed. Dr. Vaughan was treating wounded soliders in the Methodist Church a block south and the wounded Confederate soliders across the street to the SW from the church in the Wagner house. The family fled and was not home for the shelling. The prominent location of the house exposed it to abuse. Because Dr. Vaughan was a known Union sympathizer, Bushwhacker Bloody Bill Anderson sought him immediately after the Battle. Vaughan escaped to St. Louis and after the Civil War, returned and purchased a beautiful mansion called Rivercene to the south of town. Mrs. Vaughan was a first cousin of Thomas Jefferson. In 1865 then, the house was purchased by John Harrison for $8000.00. Harrison gave the house to his daughter, Fannie Henderson Montague, and "the children of her body" only. Her husband, Cr. R. Montague was allowed no control. Fannie is dead by 1891, but the house doesn't pass out of thefamily until 1901 when it is sold to William DeWitt for $2800.00. A chunk of ground 75 feet by 75 feet is removed from the abstract for the water works and a water tower is still on the block. In 1919, Russell Jr. and Helen Louise DeWitt purchase the house for $3000.00 and "valuable considerations." In 1943 they lose the property after borrowing on it numerous times. Cecele F. Bentley buys the house. She is the wife of Richard Bentley who loaned the last money to the couple and the entire transaction ends up in court. The Bentleys file a quit clain to Jack and Elaine Denny who then sell the house to Waldo and Lois Lamb. The Lambs win the court case and the DeWitt heirs lose. In 1948 the Lambs sold the property to William and Christine Nivert for $6,000. The Niverts extensively re-work the structure. William died in 1960 and Christine died in 1974.

Thus, this house shows all the transitions a structure can exhibit from a single family dwelling to apartments, from moneyed aristrocracy to court fights. It is not a unique structure, but it is a typical one and deserves the attention of the society engaged in restoring it.

45. 1883 History of Howard and Cooper Counties, Missouri
Smith and Gehrig. History of Chariton and Howard Counties, Missouri.
Notes of Dean E. P. Puckett
State Historical Files
Missouri Historic Sites Catalogue
1975 art history class survey .
Interview with Bob Monnig, Ken Vroman, Melody Daily, Denise Saunders, Jim Thies


401

MISSOURI OFFICE OF HISTORIC PRESERVATION
ARCHITECTURAL/HISTORIC INVENTORY SURVEY FORM

1. NO. 208
2. COUNTY Howard
3. LOCATION OF NEGATIVES GAP&HS
4. PRESENT LOCAL NAME(S) OR DESIGNATION(S) Glasgow Community Museum
5. OTHER NAME(S) Presbyterian Church
6. SPECIFIC LEGAL LOCATION TOWNSHIP 51N RANGE 17W SECTION 17
7. CITY OR TOWN, STREET ADDRESS 402 Commerce
8. CITY OR TOWN IF RURAL, VICINITY Glasgow
9. DESCRIPTION OF LOCATION
10. COORDINATES UTM LAT LONG
11. SITE ( ) BUILDING (x) STRUCTURE ( ) OBJECT ( )
12. ON NATIONAL REGISTER? YES (x) NO ( )
13. IS IT ELIGIBLE? YES (x) NO ( )
14. PART OF ESTAB. HIST. DISTRICT? YES ( ) NO (x)
15. DISTRICT POTENTIAL? YES (x) NO ( )
16. NAME OF ESTABLISHED DISTRICT N/A
16. THEMATIC CATEGORY Religious Structures
17. DATE(S) OR PERIOD 1860
18. STYLE OR DESIGN Gothic Revival
19. ARCHITECT OR ENGINEER Unknown
20. CONTRACTOR OR BUILDER Unknown
21. ORIGINAL USE, IF APPARENT Church
22. PRESENT USE Historical Museum
23. OWNERSHIP PUBLIC ( ) PRIVATE (x)
24. OWNER'S NAME AND ADDRESS IF KNOWN Glasgow Museum, Glasgow, MO 65254
25. OPEN TO PUBLIC? YES (x) NO ( )
26. LOCAL CONTACT PERSON OR ORGANIZATION GAP&HS
27. OTHER SURVEYS IN WHICH INCLUDED Missouri Historic Sites Catalogue 1963; 1975 art history class survey, filed at SOHP
28. NO. OF STORIES 1
29. BASEMENT? YES (X) NO ( )
30. FOUNDATION MATERIAL Brick
31. WALL CONSTRUCTION Brick
32. ROOF TYPE AND MATERIAL gable Standing seam metal
33. NO. OF BAYS FRONT 3 SIDE 4
34. WALL TREATMENT Common bond
35. PLAN SHAPE Rectangular
36. CHANGES (EXPLAIN IN NO. 42) ADDITION ( ) ALTERED ( ) MOVED ( )
37. CONDITION INTERIOR Excellent EXTERIOR Excellent
38. PRESERVATION UNDERWAY? YES (x) NO ( )
39. ENDANGERED? BY WHAT? YES ( ) NO (X)
40. VISIBLE FROM PUBLIC ROAD? YES (x) NO ( )
41. DISTANCE FROM AND FRONTAGE ON ROAD

42. FURTHER DESCRIPTION OF IMPORTANT FEATURES

THIS BUILDING IS ALREADY LISTED ON THE NATIONAL REGISTER.

This is a Gothic Revival building with inset front porch and contains lovely stained glass. The basement is a large area now used for a museum.

PHOTO MUST BE PROVIDED

43. HISTORY AND SIGNIFICANCE

This building is included in the survey because it is one of only 2 buildings already listed on the National Register from Glasgow and as such has already received distinction as a worthy historic structure. However, it would be remiss not to include it in an overall survey because it is so integral to the religious and cultural life of the town. For further treatment about this building, see the National Register form.

44. DESCRIPTION OF ENVIRONMENT AND OUTBUILDINGS

None

45. SOURCES OF INFORMATION

1. National Register Form for Glasgow Community Museum.

46. PREPARED BY M McVicker & S. Korte
47. ORGANIZATION GAP&HS
48. DATE 2/10/88
49. REVISION DATE(S) -

RETURN THIS FORM WHEN COMPLETED TO: OFFICE OF HISTORIC PRESERVATION, P.O. BOX 176, JEFFERSON CITY, MISSOURI 65102

* ADDITIONAL SPACE IS NEEDED, ATTACH

208 Howard Glasgow Community Museum Presbyterian Church 51N 17W 17


GLASGOW
COMMUNITY
MUSEUM

MISSOURI OFFICE OF HISTORIC PRESERVATION

ARCHITECTURAL/HISTORIC INVENTORY SURVEY FORM

1. NO. 209

2. COUNTY Howard

3. LOCATION OF NEGATIVES GAP&HS

4. PRESENT LOCAL NAME(S) OR DESIGNATION(S)
Cuddy Residence

5. OTHER NAME(S)

6. SPECIFIC LEGAL LOCATION
TOWNSHIP 51N RANGE 17W SECTION 17
IF CITY OR TOWN, STREET ADDRESS
408 Commerce

7. CITY OR TOWN IF RURAL, VICINITY
Glasgow

8. DESCRIPTION OF LOCATION

9. COORDINATES UTM
LAT
LONG

10. SITE ( ) STRUCTURE ( )
BUILDING (x) OBJECT ( )

11. ON NATIONAL REGISTER? YES ( ) NO (x)

12. IS IT ELIGIBLE? YES ( ) NO (X)

13. PART OF ESTAB. HIST. DISTRICT? YES ( ) NO (x)

14. DISTRICT POTENTIAL? YES (X) NO ( )

15. NAME OF ESTABLISHED DISTRICT
N/A

16. THEMATIC CATEGORY
Missouri vernacular

17. DATE(S) OR PERIOD
1900-1910

18. STYLE OR DESIGN
Vernacular

19. ARCHITECT OR ENGINEER
Unknown

20. CONTRACTOR OR BUILDER
Unknown

21. ORIGINAL USE, IF APPARENT
House

22. PRESENT USE
House

23. OWNERSHIP PUBLIC ( ) PRIVATE (x)

24. OWNER'S NAME AND ADDRESS IF KNOWN
Miss Hetta Mae Cuddy
408 Commerce
Glasgow, MO 65254

25. OPEN TO PUBLIC? YES ( ) NO (x)

26. LOCAL CONTACT PERSON OR ORGANIZATION
GAP&HS

27. OTHER SURVEYS IN WHICH INCLUDED
None

28. NO. OF STORIES 1½

29. BASEMENT? YES (x) NO ( )

30. FOUNDATION MATERIAL
Concrete

31. WALL CONSTRUCTION
Frame

32. ROOF TYPE AND MATERIAL hip with cent gabl
Asbestos shingle

33. NO. OF BAYS
FRONT 3 · SIDE 2

34. WALL TREATMENT
stuccoed

35. PLAN SHAPE Square

36. CHANGES (EXPLAIN IN NO. 42) ADDITION ( ) ALTERED ( ) MOVED ( )

37. CONDITION
INTERIOR
EXTERIOR good

38. PRESERVATION UNDERWAY? YES (X) NO ( )

39. ENDANGERED? BY WHAT? YES ( ) NO (x)

40. VISIBLE FROM PUBLIC ROAD? YES (x) NO ( )

41. DISTANCE FROM AND FRONTAGE ON ROAD

42. FURTHER DESCRIPTION OF IMPORTANT FEATURES

This square vernacular house with hipped roof and centre gable on each side has a font facade withan entrance door exactly in the center. The front porch extends the entire length of the facade and contains 3 rusticated concrete posts with a petterned brick design between them. There is a chimney to the left rear and an enclosed porch on the south elevation. The front door is in good

PHOTO MUST BE PROVIDED

43. HISTORY AND SIGNIFICANCE

This house is typical of the vernacular houses constructed soon after the turn of the century in Glasgow. The centre gables allowed the upper story to be used while keeping down construction costs.

44. DESCRIPTION OF ENVIRONMENT AND OUTBUILDINGS

Frame single car garage to rear left

45. SOURCES OF INFORMATION
1. 1900-1910 Sanborn Maps.

46. PREPARED BY
M.McVicker & S. Korte

47. ORGANIZATION
GAP&HS

48. DATE 2/10/88

49. REVISION DATE(S) -

RETURN THIS FORM WHEN COMPLETED TO: OFFICE OF HISTORIC PRESERVATION
P.O. BOX 176
JEFFERSON CITY, MISSOURI 65102
PH. 314-751-4096

IF ADDITIONAL SPACE IS NEEDED, ATTACH SEPARATE SHEET(S) TO THIS FORM

209 Howard Cuddy Residence 51N 17W 17



MISSOURI OFFICE OF HISTORIC PRESERVATION

ARCHITECTURAL/HISTORIC INVENTORY SURVEY FORM

1. NO.
210

2. COUNTY
Howard

3. LOCATION OF NEGATIVES
GAP&HS

4. PRESENT LOCAL NAME(S) OR DESIGNATION(S)
Shackelford Residence

5. OTHER NAME(S)

6. SPECIFIC LEGAL LOCATION
TOWNSHIP 51N RANGE 17W SECTION 17
IF CITY OR TOWN, STREET ADDRESS
410 Commerce

7. CITY OR TOWN IF RURAL, VICINITY
Glasgow

8. DESCRIPTION OF LOCATION
Sw corner Fifth & Commerce

9. COORDINATES UTM
LAT
LONG

10. SITE ( ) STRUCTURE ( )
BUILDING (x) OBJECT ( )

11. ON NATIONAL REGISTER? YES ( ) NO (x)

12. IS IT ELIGIBLE? YES ( ) NO (x)

13. PART OF ESTAB. HIST. DISTRICT? YES ( ) NO (x)

14. DISTRICT POTENTIAL? YES (x) NO ( )

15. NAME OF ESTABLISHED DISTRICT
N/A

16. THEMATIC CATEGORY
Antebellum architecture

17. DATE(S) OR PERIOD
1850's -1870's

18. STYLE OR DESIGN
Vernacular

19. ARCHITECT OR ENGINEER
Unknown

20. CONTRACTOR OR BUILDER
Unknown

21. ORIGINAL USE, IF APPARENT
House

22. PRESENT USE
House

23. OWNERSHIP PUBLIC ( ) PRIVATE (x)

24. OWNER'S NAME AND ADDRESS IF KNOWN
Sidney Shackelford
410 Commerce St.
Glasgow, MO 65254

25. OPEN TO PUBLIC? YES ( ) NO (x)

26. LOCAL CONTACT PERSON OR ORGANIZATION
GAP&HS

27. OTHER SURVEYS IN WHICH INCLUDED
1975 art history class survey, filed at SOHP

28. NO. OF STORIES 2

29. BASEMENT? YES (x) NO ( )

30. FOUNDATION MATERIAL
Brick

31. WALL CONSTRUCTION
Brick

32. ROOF TYPE AND MATERIAL
Standing seam metal/hip

33. NO. OF BAYS FRONT 3 SIDE 2

34. WALL TREATMENT
Common bond

35. PLAN SHAPE
Square

36. CHANGES (EXPLAIN IN NO. 42) ADDITION (x) ALTERED ( ) MOVED ( )

37. CONDITION
INTERIOR
EXTERIOR Excellent

38. PRESERVATION UNDERWAY? YES (X) NO ( )

39. ENDANGERED? BY WHAT? YES ( ) NO (X)

40. VISIBLE FROM PUBLIC ROAD? YES (X) NO ( )

41. DISTANCE FROM AND FRONTAGE ON ROAD

42. FURTHER DESCRIPTION OF IMPORTANT FEATURES

In many ways, this vernacular house is similar to the larger Vaughan-Montague mansion immediately across the street. Built on a riased basement of common bond brick and capped with a medium standing seam metal hip roof, the 3 bay fron facade features the front door to the extreme left. This was a common feature of smaller houses of the

PHOTO MUST BE PROVIDED

43. HISTORY AND SIGNIFICANCE

Several houses of this style were built in Glasgow in the 1850's as the Italianate style became popular. The integrity of this house has been maintained particularly in the front. The garage and satellite dish are not visible from the front although they can be seen from the east elevation since the house is a corner lot.

44. DESCRIPTION OF ENVIRONMENT AND OUTBUILDINGS

A garage with a satellite dish is attached to the rear of the house.

45. SOURCES OF INFORMATION

1. Data based upon other documented houses of this style.

46. PREPARED BY
M.McVicker & S. Korte

47. ORGANIZATION
GAP&HS

48. DATE
2/10/88

49. REVISION DATE(S)

RETURN THIS FORM WHEN COMPLETED TO: OFFICE OF HISTORIC PRESERVATION
P.O. BOX 176
JEFFERSON CITY, MISSOURI 65102

IF ADDITIONAL SPACE IS NEEDED, ATTACH SEPARATE SHEET(S) TO THIS FORM

210 Howard Shackelford Residence 51N 17W 17

42. period and is a reflection of the Italianate style. Also accenting the Italianate are the rounded arched windows which contain 6 over 6 windows. There is no detail on the plain cornice under the roofline. It is not known if there was originally any bracketing or not. A chimney projects from the south end of the house. The interior of the house features a lovely staircase to the second story located immediately inside the hallway as was common in homes of this style. A garage has been added to the rear with a flat roof which houses a satellite dish. The front porch was added after 1935.



MISSOURI OFFICE OF HISTORIC PRESERVATION

ARCHITECTURAL/HISTORIC INVENTORY SURVEY FORM

1. NO. 211

2. COUNTY Howard

3. LOCATION OF NEGATIVES GAP&HS

4. PRESENT LOCAL NAME(S) OR DESIGNATION(S)
Getz House

5. OTHER NAME(S)

6. SPECIFIC LEGAL LOCATION
TOWNSHIP 51N RANGE 17W SECTION 17
IF CITY OR TOWN, STREET ADDRESS
513 Commerce Street

7. CITY OR TOWN IF RURAL, VICINITY
Glasgow

8. DESCRIPTION OF LOCATION

9. COORDINATES UTM
LAT
LONG

10. SITE ( ) STRUCTURE ( )
BUILDING (X) OBJECT ( )

11. ON NATIONAL REGISTER? YES ( ) NO (X)

12. IS IT ELIGIBLE? YES ( ) NO (X)

13. PART OF ESTAB. HIST. DISTRICT? YES ( ) NO (X)

14. DISTRICT POTENTIAL? YES (X) NO ( )

15. NAME OF ESTABLISHED DISTRICT
N/A

16. THEMATIC CATEGORY
Greek Revival

17. DATE(S) OR PERIOD
After 1935

18. STYLE OR DESIGN
Greek Revival

19. ARCHITECT OR ENGINEER
Unknown

20. CONTRACTOR OR BUILDER
Unknown

21. ORIGINAL USE, IF APPARENT
House

22. PRESENT USE
House

23. OWNERSHIP PUBLIC ( ) PRIVATE (X)

24. OWNER'S NAME AND ADDRESS IF KNOWN
Bill Getz
513 Commerce
Glasgow, MO 65254

25. OPEN TO PUBLIC? YES ( ) NO (X)

26. LOCAL CONTACT PERSON OR ORGANIZATION
GAP&HS

27. OTHER SURVEYS IN WHICH INCLUDED
None

28. NO. OF STORIES 1

29. BASEMENT? YES ( ) NO (X)

30. FOUNDATION MATERIAL
Stuccoed Brick

31. WALL CONSTRUCTION
Frame

32. ROOF TYPE AND MATERIAL
Metal

33. NO. OF BAYS FRONT 3 · SIDE 3

34. WALL TREATMENT
Vinyl Siding

35. PLAN SHAPE

36. CHANGES (EXPLAIN IN NO. 42) ADDITION ( ) ALTERED ( ) MOVED ( )

37. CONDITION
INTERIOR
EXTERIOR fair

38. PRESERVATION UNDERWAY? YES (X) NO ( )

39. ENDANGERED? BY WHAT? YES ( ) NO (X)

40. VISIBLE FROM PUBLIC ROAD? YES (X) NO ( )

41. DISTANCE FROM AND FRONTAGE ON ROAD

42. FURTHER DESCRIPTION OF IMPORTANT FEATURES

The house is included in this survey because of its revival characteristics. Built in a rectangle with a rear ell, the house actually appears from the front facade to have been built in the 1940's. However, the rear ell contains asbestos shingles in an octagon shape commonly used in the 1920's. Visually the rear

PHOTO MUST BE PROVIDED

43. HISTORY AND SIGNIFICANCE

The 1935 Sanborn Map shows the site as occupied by the Christian Church in a long, rectangular frame building not bigger than a house and heated with a stove. Further detailed inspection into the actual framework of this present structure would be needed to determine if a part of the building dates back to the era of the church.

44. DESCRIPTION OF ENVIRONMENT AND OUTBUILDINGS

House sits alone on the lot.

45. SOURCES OF INFORMATION

1. 1935 Sanborn Map

46. PREPARED BY
M. McVicker & S. Korte

47. ORGANIZATION
GAP&HS

48. DATE 2/10/88

49. REVISION DATE(S) -

RETURN THIS FORM WHEN COMPLETED TO: OFFICE OF HISTORIC PRESERVATION
P.O. BOX 176
JEFFERSON CITY, MISSOURI 65102
PH. 314-751-4096

IF ADDITIONAL SPACE IS NEEDED, ATTACH SEPARATE SHEET(S) TO THIS FORM

1. NO. 211
2. COUNTY Howard
4. PRESENT LOCAL NAME(S) OR DESIGNATION(S) Getz House
6. OTHER NAME(S)
8. TOWNSHIP 51N
RANGE 17W
SECTION 17

42. ell appears older but all are covered with siding so accurate dating is impossible.



ISSOURI OFFICE OF HISTORIC PRESERVATION

RCHITECTURAL/HISTORIC INVENTORY SURVEY FORM

1. NO. 212

2. COUNTY Howard

3. LOCATION OF NEGATIVES GAP&HS

4. PRESENT LOCAL NAME(S) OR DESIGNATION(S)
Mabie House

5. OTHER NAME(S)

6. SPECIFIC LEGAL LOCATION
TOWNSHIP 51N RANGE 17W SECTION 17
IF CITY OR TOWN, STREET ADDRESS
515 Commerce Street

7. CITY OR TOWN IF RURAL, VICINITY
Glasgow

8. DESCRIPTION OF LOCATION

9. COORDINATES UTM
LAT
LONG

10. SITE ( ) STRUCTURE ( )
BUILDING (X) OBJECT ( )

11. ON NATIONAL REGISTER? YES ( ) NO (X)

12. IS IT ELIGIBLE? YES ( ) NO (X)

13. PART OF ESTAB. HIST. DISTRICT? YES ( ) NO (X)

14. DISTRICT POTENTIAL? YES (X) NO ( )

15. NAME OF ESTABLISHED DISTRICT
N/A

16. THEMATIC CATEGORY
Victorian Vernacular

17. DATE(S) OR PERIOD
C. 1890-1900

18. STYLE OR DESIGN
Vernacular

19. ARCHITECT OR ENGINEER
Unknown

20. CONTRACTOR OR BUILDER
Unknown

21. ORIGINAL USE, IF APPARENT
House

22. PRESENT USE
House

23. OWNERSHIP PUBLIC ( ) PRIVATE (xx)

24. OWNER'S NAME AND ADDRESS (IF KNOWN)
Norma Mabie
Glasgow, MO 65254

25. OPEN TO PUBLIC? YES ( ) NO (X)

26. LOCAL CONTACT PERSON OR ORGANIZATION
GAP&HS

27. OTHER SURVEYS IN WHICH INCLUDED
None

28. NO. OF STORIES 1

29. BASEMENT? YES ( ) NO (XX)

30. FOUNDATION MATERIAL
Concrete

31. WALL CONSTRUCTION
Frame

32. ROOF TYPE AND MATERIAL
Asphalt Shingles/gable

33. NO. OF BAYS FRONT 3 SIDE 2

34. WALL TREATMENT
Vinyl Siding

35. PLAN SHAPE L

36. CHANGES (EXPLAIN IN NO. 42) ADDITION (X) ALTERED ( ) MOVED ( )

37. CONDITION
INTERIOR
EXTERIOR fair

38. PRESERVATION UNDERWAY? YES (X) NO ( )

39. ENDANGERED? BY WHAT? YES ( ) NO (X)

40. VISIBLE FROM PUBLIC ROAD? YES (X) NO ( )

41. DISTANCE FROM AND FRONTAGE ON ROAD

42. FURTHER DESCRIPTION OF IMPORTANT FEATURES
Very little integrity left. Modern porch following lines of the original. The windows appear to be original. A chimney rises center left in the middle of the house. This traditional L shaped house with a front bay window on the front facade features a porch running the other half of the front facade. An ell projects behind to the right rear.

PHOTO MUST BE PROVIDED

43. HISTORY AND SIGNIFICANCE

44. DESCRIPTION OF ENVIRONMENT AND OUTBUILDINGS
There is a frame storage shed in back.

45. SOURCES OF INFORMATION
1. Date based upon other houses in 1890 & 1900 Sanborn Maps.

46. PREPARED BY
M. Mc icker & S. Korte

47. ORGANIZATION
GAP&HS

48. DATE 2/10/88

49. REVISION DATE(S) -

RETURN THIS FORM WHEN COMPLETED TO: OFFICE OF HISTORIC PRESERVATION
P.O. BOX 176
JEFFERSON CITY, MISSOURI 65102
PH. 314-751-4096

IF ADDITIONAL SPACE IS NEEDED, ATTACH SEPARATE SHEET(S) TO THIS FORM

1. NO. 212
2. COUNTY Howard
4. PRESENT LOCAL NAME(S) OR DESIGNATION(S) Mabie House
6. OTHER NAME(S)
8. TOWNSHIP 51N
RANGE 17W
SECTION 17



MISSOURI OFFICE OF HISTORIC PRESERVATION
ARCHITECTURAL/HISTORIC INVENTORY SURVEY FORM

1. NO. 214
2. COUNTY Howard
3. LOCATION OF NEGATIVES GAP&HS
4. PRESENT LOCAL NAME(S) OR DESIGNATION(S) Campbell's Chapel, A.M.E.
5. OTHER NAME(S)

6. SPECIFIC LEGAL LOCATION TOWNSHIP 51N RANGE 17W SECTION 17
IF CITY OR TOWN, STREET ADDRESS 602 Commerce
7. CITY OR TOWN IF RURAL, VICINITY Glasgow
8. DESCRIPTION OF LOCATION
9. COORDINATES UTM
LAT
LONG
10. SITE ( ) STRUCTURE ( )
BUILDING (X) OBJECT ( )
11. ON NATIONAL REGISTER? YES ( ) NO (X)
12. IS IT ELIGIBLE? YES (X) NO ( )
13. PART OF ESTAB. HIST. DISTRICT? YES ( ) NO (X)
14. DISTRICT POTENTIAL? YES (X) NO ( )
15. NAME OF ESTABLISHED DISTRICT N/A

16. THEMATIC CATEGORY Religious Structures
17. DATE(S) OR PERIOD 1865
18. STYLE OR DESIGN Greek Revival
19. ARCHITECT OR ENGINEER Unknown
20. CONTRACTOR OR BUILDER Unknown
21. ORIGINAL USE, IF APPARENT Church
22. PRESENT USE Church
23. OWNERSHIP PUBLIC ( ) PRIVATE (X)
24. OWNER'S NAME AND ADDRESS IF KNOWN A.M.E. Church, Glasgow, MO 65254
25. OPEN TO PUBLIC? YES (X) NO ( )
26. LOCAL CONTACT PERSON OR ORGANIZATION GAP&HS
27. OTHER SURVEYS IN WHICH INCLUDED 1975 Art History Class survey, filed at SOHP

28. NO. OF STORIES 1
29. BASEMENT? YES (X) NO ( )
30. FOUNDATION MATERIAL Brick
31. WALL CONSTRUCTION Brick
32. ROOF TYPE AND MATERIAL Shingle/med. gable
33. NO. OF BAYS FRONT 2 · SIDE 4
34. WALL TREATMENT Common bond
35. PLAN SHAPE Rectangular
36. CHANGES (EXPLAIN IN NO. 42) ADDITION ( ) ALTERED ( ) MOVED ( )
37. CONDITION INTERIOR _____ EXTERIOR fair
38. PRESERVATION UNDERWAY? YES (X) NO ( )
39. ENDANGERED? BY WHAT? YES ( ) NO (X)
40. VISIBLE FROM PUBLIC ROAD? YES (X) NO ( )
41. DISTANCE FROM AND FRONTAGE ON ROAD

42. FURTHER DESCRIPTION OF IMPORTANT FEATURES

Double entrance door punctuate the 2 bay front facade. Transoms are located above each door. Otherwise, the front facade is blank. A modified step gable adds interest to the front facade. Two chimneys originally punctuated the west elevation. There were none on the east. The basement conforms to the contour of the lot. It contains a large entrance door and two windows flanking it on the

PHOTO MUST BE PROVIDED

43. HISTORY AND SIGNIFICANCE

This is the oldest black church in Glasgow as it was organized in the fall of 1860 at the home of Corbin Moore. Later, services were held in Vaughan's pasture south of town (now Stump Island Park). After purchasing the present site, a march was led from Vaughan's pasture by Lila Jones, and the first shovel of dirt was turned by her father, Will Burris. The church was named for the Rev. J. P. Campbell, the eighth consecrated Bishop of the A.M.E. Church. The importance of this building to the history of Glasgow cannot be overstated. It ranks as one of the top ten.

44. DESCRIPTION OF ENVIRONMENT AND OUTBUILDINGS

The church sits alone on the lot. The parsonage is immediately on the next lot.

45. SOURCES OF INFORMATION
1. 1935 Sanborn Map 2. Church Records

RETURN THIS FORM WHEN COMPLETED TO: OFFICE OF HISTORIC PRESERVATION, P.O. BOX 176, JEFFERSON CITY, MISSOURI 65102

IF ADDITIONAL SPACE IS NEEDED, ATTACH

46. PREPARED BY M. McVicker & S. Korte
47. ORGANIZATION GAP&HS
48. DATE 2/10/88
49. REVISION DATE(S) -

214 Howard Campbell's Chapel, A.M.E. 51N 17W 17

42. south elevation. There is no interior doo the basement.



MISSOURI OFFICE OF HISTORIC PRESERVATION

ARCHITECTURAL/HISTORIC INVENTORY SURVEY FORM

1. NO. 215

2. COUNTY Howard

3. LOCATION OF NEGATIVES GAP&HS

4. PRESENT LOCAL NAME(S) OR DESIGNATION(S)
Banty Residence

5. OTHER NAME(S)
Campbell Chapel Parsonage

6. SPECIFIC LEGAL LOCATION
TOWNSHIP 51N RANGE 17W SECTION 17

IF CITY OR TOWN, STREET ADDRESS
606 Commerce

7. CITY OR TOWN IF RURAL, VICINITY
Glasgow

8. DESCRIPTION OF LOCATION

9. COORDINATES UTM
LAT
LONG

10. SITE ( ) STRUCTURE ( )
BUILDING (X) OBJECT ( )

11. ON NATIONAL REGISTER? YES ( ) NO (X)

12. IS IT ELIGIBLE? YES ( ) NO (X)

13. PART OF ESTAB. HIST. DISTRICT? YES ( ) NO (X)

14. DISTRICT POTENTIAL? YES (X) NO ( )

15. NAME OF ESTABLISHED DISTRICT
N/A

16. THEMATIC CATEGORY
Missouri vernacular

17. DATE(S) OR PERIOD
1870-1890

18. STYLE OR DESIGN
Vernacular

19. ARCHITECT OR ENGINEER
Unknown

20. CONTRACTOR OR BUILDER
Unknown

21. ORIGINAL USE, IF APPARENT
House

22. PRESENT USE
House

23. OWNERSHIP PUBLIC ( ) PRIVATE (X)

24. OWNER'S NAME AND ADDRESS IF KNOWN
Eva Banty
606 Commerce
Glasgow, MO 65254

25. OPEN TO PUBLIC? YES ( ) NO (X)

26. LOCAL CONTACT PERSON OR ORGANIZATION
GAP&HS

27. OTHER SURVEYS IN WHICH INCLUDED
None

28. NO. OF STORIES 1

29. BASEMENT? YES ( ) NO (X)

30. FOUNDATION MATERIAL
Covered

31. WALL CONSTRUCTION
Frame

32. ROOF TYPE AND MATERIAL
Shingle/med. gable

33. NO. OF BAYS FRONT 2 SIDE 3

34. WALL TREATMENT
asbestos Siding

35. PLAN SHAPE shotgun

36. CHANGES (EXPLAIN IN NO. 42) ADDITION (X) ALTERED ( ) MOVED ( )

37. CONDITION
INTERIOR
EXTERIOR Fair

38. PRESERVATION UNDERWAY? YES (X) NO ( )

39. ENDANGERED? BY WHAT? YES ( ) NO (X)

40. VISIBLE FROM PUBLIC ROAD? YES (X) NO ( )

41. DISTANCE FROM AND FRONTAGE ON ROAD

42. FURTHER DESCRIPTION OF IMPORTANT FEATURES
This is one of two shotgun houses identified in Glasgow, Each door leading to the next room is immediately opposite the other door so that a gun could be fired from the front door and go out the rear. The simple 2 cay facade has the entrance door to the extreme right and one window on the same facade. Three columns and part of a rail remain in place on the front porch which extends the entire length of the front facade. There is a rear addition.

PHOTO MUST BE PROVIDED

43. HISTORY AND SIGNIFICANCE
Shotgun houses have roots in Africa and were carried to this country through slavery. Fittingly, both examples in Glasgow are located in the section of town where former slaves settled following the Civil War. The vernacular form of this shotgun house shows it was not a common Glasgow type and could not have been constructed before the Civil War. Since it was the parsonage for the church, it was likely built between 1870 and 1890. No documentation exists about the building.

44. DESCRIPTION OF ENVIRONMENT AND OUTBUILDINGS
There are no other buildings but the Campbell A.M.E. Church sits immediately to the right on the adjacent lot.

45. SOURCES OF INFORMATION
1. COMMON PLACES by Dell Upton and Michael Vlach

46. PREPARED BY
M.McVicker & S.Korte

47. ORGANIZATION
GAP&HS

48. DATE 2/10/88

49. REVISION DATE(S)

RETURN THIS FORM WHEN COMPLETED TO: OFFICE OF HISTORIC PRESERVATION
P.O. BOX 176
JEFFERSON CITY, MISSOURI 65102
PH. 314-751-4096

IF ADDITIONAL SPACE IS NEEDED, ATTACH SEPARATE SHEET(S) TO THIS FORM

1. NO 215
2. COUNTY Howard
4. PRESENT LOCAL NAME(S) OR DESIGNATION(S) Banty Residence
5. OTHER NAME(S) Campbell Chapel Parsonage
6. TOWNSHIP 51N
RANGE 17W
SECTION 17



MISSOURI OFFICE OF HISTORIC PRESERVATION

ARCHITECTURAL/HISTORIC INVENTORY SURVEY FORM

1. NO. 216

2. COUNTY Howard

3. LOCATION OF NEGATIVES GAP&HS

4. PRESENT LOCAL NAME(S) OR DESIGNATION(S) Hill Residence

5. OTHER NAME(S)

6. SPECIFIC LEGAL LOCATION TOWNSHIP 51N RANGE 17W SECTION 17
IF CITY OR TOWN, STREET ADDRESS 610 Commerce

7. CITY OR TOWN Glasgow IF RURAL, VICINITY

8. DESCRIPTION OF LOCATION

9. COORDINATES UTM
LAT
LONG

10. SITE ( ) STRUCTURE ( )
BUILDING (X) OBJECT ( )

11. ON NATIONAL REGISTER? YES ( ) NO (X)

12. IS IT ELIGIBLE? YES ( ) NO (X)

13. PART OF ESTAB. HIST. DISTRICT? YES ( ) NO (X)

14. DISTRICT POTENTIAL? YES (X) NO ( )

15. NAME OF ESTABLISHED DISTRICT N/A

16. THEMATIC CATEGORY Missouri vernacular

17. DATE(S) OR PERIOD 1870-1890

18. STYLE OR DESIGN Vernacular

19. ARCHITECT OR ENGINEER Unknown

20. CONTRACTOR OR BUILDER Unknown

21. ORIGINAL USE, IF APPARENT House

22. PRESENT USE House

23. OWNERSHIP PUBLIC ( ) PRIVATE (X)

24. OWNER'S NAME AND ADDRESS IF KNOWN Mr Fred Hill
610 Commerce
Glasgow, MO 65254

25. OPEN TO PUBLIC? YES ( ) NO (X)

26. LOCAL CONTACT PERSON OR ORGANIZATION GAP&HS

27. OTHER SURVEYS IN WHICH INCLUDED None

28. NO. OF STORIES 1

29. BASEMENT? YES (X) NO ( )

30. FOUNDATION MATERIAL Concrete

31. WALL CONSTRUCTION Frame house

32. ROOF TYPE AND MATERIAL Asphalt shingles /gable

33. NO. OF BAYS FRONT 4 SIDE 3

34. WALL TREATMENT Asbestos siding

35. PLAN SHAPE irregular

36. CHANGES (EXPLAIN IN NO. 42) ADDITION ( ) ALTERED (X) MOVED ( )

37. CONDITION INTERIOR _____ EXTERIOR fair

38. PRESERVATION UNDERWAY? YES (X) NO ( )

39. ENDANGERED? BY WHAT? YES ( ) NO (X)

40. VISIBLE FROM PUBLIC ROAD? YES (X) NO ( )

41. DISTANCE FROM AND FRONTAGE ON ROAD

42. FURTHER DESCRIPTION OF IMPORTANT FEATURES

This irregular shaped house contains elements of the Queen Anne Style in the attached cornice decorations which are largely now missing except two boards remain in place. The windows appear to be original and are 2 sash with long glass panes popular from 1870-1890. The house sits with the front facade to the east and not the street due to the narrowness of the lot. Accordingly, the front entrance

PHOTO MUST BE PROVIDED

43. HISTORY AND SIGNIFICANCE

This house is typical of the Queen Anne houses constructed in Glasgow. The lot dimensions show how this style of architecture could be modified and changed to suit individual circumstances. The present owner was born in this house 67 years ago and is proud of the upkeep of the building. His father did extensive repair work to the foundation which has greatly helped with maintainence of the structure.

44. DESCRIPTION OF ENVIRONMENT AND OUTBUILDINGS

The house sits alone on the lot

45. SOURCES OF INFORMATION 1. Interview with Fred Hill 2. Dated based upon other houses on Sanborn Map

46. PREPARED BY M. McVicker & S. Korte

47. ORGANIZATION GAP&HS

48. DATE 2/10/88 49. REVISION DATE(S) -

RETURN THIS FORM WHEN COMPLETED TO: OFFICE OF HISTORIC PRESERVATION
P.O. BOX 176
JEFFERSON CITY, MISSOURI 65102
PH. 314-751-4096

IF ADDITIONAL SPACE IS NEEDED, ATTACH SEPARATE SHEET(S) TO THIS FORM

216 Howard Hill Residence 51N 17W 17

42. has been altered so the door goes straight into the building and into a different room than is standard for other Glasgow homes of this style. A simple porch with lean to roof extends from the front foor 3/4 of the way to the front. A chimney rises in he rear of the front gable and in the front of the back gable. The house thus forms four ssections joined in the middle with the east and west sections being the same size and the north and south sections being identical.



MISSOURI OFFICE OF HISTORIC PRESERVATION

ARCHITECTURAL/HISTORIC INVENTORY SURVEY FORM

1. NO. 213

2. COUNTY Howard

3. LOCATION OF NEGATIVES GAP&HS

4. PRESENT LOCAL NAME(S) OR DESIGNATION(S)
Harris House

5. OTHER NAME(S)

6. SPECIFIC LEGAL LOCATION
TOWNSHIP 51N RANGE 17W SECTION 17
IF CITY OR TOWN, STREET ADDRESS
615 Commerce

7. CITY OR TOWN IF RURAL, VICINITY
Glasgow

8. DESCRIPTION OF LOCATION

9. COORDINATES UTM
LAT
LONG

10. SITE( ) STRUCTURE( )
BUILDING (X) OBJECT( )

11. ON NATIONAL REGISTER? YES( ) NO(X)

12. IS IT ELIGIBLE? YES( ) NO(X)

13. PART OF ESTAB. HIST. DISTRICT? YES( ) NO(X)

14. DISTRICT POTENTIAL? YES(X) NO( )

15. NAME OF ESTABLISHED DISTRICT
N/A

16. THEMATIC CATEGORY
Antebellum architecture

17. DATE(S) OR PERIOD
1840's

18. STYLE OR DESIGN
Piano nobile

19. ARCHITECT OR ENGINEER
Unknown

20. CONTRACTOR OR BUILDER
Unknown

21. ORIGINAL USE, IF APPARENT
House

22. PRESENT USE
Vacant

23. OWNERSHIP PUBLIC( ) PRIVATE(X)

24. OWNER'S NAME AND ADDRESS IF KNOWN
Brenda Harris
615 Commerce
Glasgow, MO 65254

25. OPEN TO PUBLIC? YES( ) NO(X)

26. LOCAL CONTACT PERSON OR ORGANIZATION
GAP&HS

27. OTHER SURVEYS IN WHICH INCLUDED
None

28. NO. OF STORIES 1

29. BASEMENT? YES(X) NO( )

30. FOUNDATION MATERIAL
Covered --unknown

31. WALL CONSTRUCTION
Frame

32. ROOF TYPE AND MATERIAL
med. gable
Standing seam metal

33. NO. OF BAYS
FRONT 3 SIDE 2

34. WALL TREATMENT
Siding --composition

35. PLAN SHAPE I

36. CHANGES (EXPLAIN IN NO. 42) ADDITION( ) ALTERED(X) MOVED( )

37. CONDITION
INTERIOR
EXTERIOR poor

38. PRESERVATION UNDERWAY? YES( ) NO(X)

39. ENDANGERED? YES(X) NO( )
BY WHAT?
Neglect

40. VISIBLE FROM PUBLIC ROAD? YES(X) NO( )

41. DISTANCE FROM AND FRONTAGE ON ROAD

42. FURTHER DESCRIPTION OF IMPORTANT FEATURES

This is one of several piano nobile houses in Glasgow. A small house of only 2 rooms above and below, the front entrance porch contains one Victorian turned post which may or may not be original. The entrance door sits in the front center and the house still has 6 over 6 windows in the front. Chimneys originally projected from each end. Today they are broken off just above the roofline and are capped with furnace vents.

PHOTO MUST BE PROVIDED

43. HISTORY AND SIGNIFICANCE

This is one of the few piano nobile houses in Glasgow. Interestingly, all of this style are located in the eastern part of town in the East Addition. This house has been neglected for years and is now vacant. It is likely to be the next casualty in the town.

44. DESCRIPTION OF ENVIRONMENT AND OUTBUILDINGS

The house sits alone on the lot.

45. SOURCES OF INFORMATION 2. Date based upon other houses in Boonville of this style.
1. Date based on other houses on Sanborn Maps.

46. PREPARED BY
M. McVicker & S. Korte

47. ORGANIZATION
GAP&HS

48. DATE 2/10/88

49. REVISION DATE(S) -

RETURN THIS FORM WHEN COMPLETED TO: OFFICE OF HISTORIC PRESERVATION
P.O. BOX 176
JEFFERSON CITY, MISSOURI 65102

IF ADDITIONAL SPACE IS NEEDED, ATTACH

213 Howard Harris House 51N 17W 17



MISSOURI OFFICE OF HISTORIC PRESERVATION

ARCHITECTURAL/HISTORIC INVENTORY SURVEY FORM

1. NO. 217

2. COUNTY Howard

3. LOCATION OF NEGATIVES GAP&HS

4. PRESENT LOCAL NAME(S) OR DESIGNATION(S)
Taylor Residence

5. OTHER NAME(S)

6. SPECIFIC LEGAL LOCATION
TOWNSHIP 51N RANGE 17W SECTION 16
IF CITY OR TOWN, STREET ADDRESS
711 Commerce Street

7. CITY OR TOWN IF RURAL, VICINITY
Glasgow

8. DESCRIPTION OF LOCATION

9. COORDINATES UTM
LAT
LONG

10. SITE ( ) STRUCTURE ( )
BUILDING (X) OBJECT ( )

11. ON NATIONAL REGISTER? YES ( ) NO (X)

12. IS IT ELIGIBLE? YES ( ) NO (X)

13. PART OF ESTAB. HIST. DISTRICT? YES ( ) NO (X)

14. DISTRICT POTENTIAL? YES ( ) NO (X)

15. NAME OF ESTABLISHED DISTRICT
N/A

16. THEMATIC CATEGORY
Missouri Vernacular

17. DATE(S) OR PERIOD
circa 1910

18. STYLE OR DESIGN
Queen Anne Vernacular

19. ARCHITECT OR ENGINEER
Unknown

20. CONTRACTOR OR BUILDER
Unknown

21. ORIGINAL USE, IF APPARENT
House

22. PRESENT USE
House

23. OWNERSHIP PUBLIC ( ) PRIVATE (X)

24. OWNER'S NAME AND ADDRESS IF KNOWN
Mrs. Lucy Taylor
711 Commerce
Glasgow, MO 65254

25. OPEN TO PUBLIC? YES ( ) NO (X)

26. LOCAL CONTACT PERSON OR ORGANIZATION
GAP&HS

27. OTHER SURVEYS IN WHICH INCLUDED
None

28. NO. OF STORIES 1

29. BASEMENT? YES ( ) NO (X)

30. FOUNDATION MATERIAL
Concrete

31. WALL CONSTRUCTION
Frame

32. ROOF TYPE AND MATERIAL
Asphalt Shingle/gable

33. NO. OF BAYS FRONT 3 · SIDE 3

34. WALL TREATMENT
Horizontal Clapboard

35. PLAN SHAPE Irregular

36. CHANGES (EXPLAIN IN NO. 42) ADDITION ( ) ALTERED ( ) MOVED ( )

37. CONDITION
INTERIOR
EXTERIOR good

38. PRESERVATION UNDERWAY? YES (X) NO ( )

39. ENDANGERED? BY WHAT? YES ( ) NO (X)

40. VISIBLE FROM PUBLIC ROAD? YES (X) NO ( )

41. DISTANCE FROM AND FRONTAGE ON ROAD

42. FURTHER DESCRIPTION OF IMPORTANT FEATURES
This house has lots of integrity intact including the clapboarding complete with vertical end braces capped by Tuscan columns. Queen Anne shingling fills the pediment, The front porch has been enclosed at some point using the same type of clapboarding. The Queen Anne cottage effect comes through strongly on this structure

PHOTO MUST BE PROVIDED

43. HISTORY AND SIGNIFICANCE

44. DESCRIPTION OF ENVIRONMENT AND OUTBUILDINGS
There is a garage to the east of the house.

45. SOURCES OF INFORMATION
1. Date based upon other similar buildings in 1910 Sanborn Map

46. PREPARED BY
M. McVicker & S. Korte

47. ORGANIZATION
GAP&HS

48. DATE 2/10/88 49. REVISION DATE(S)

RETURN THIS FORM WHEN COMPLETED TO: OFFICE OF HISTORIC PRESERVATION
P.O. BOX 176
JEFFERSON CITY, MISSOURI 65102
PH. 314-751-4096

IF ADDITIONAL SPACE IS NEEDED, ATTACH SEPARATE SHEET(S) TO THIS FORM

1. NO. 217
2. COUNTY Howard
4. PRESENT LOCAL NAME(S) OR DESIGNATION(S) Taylor Residence
6. OTHER NAME(S)
6. TOWNSHIP 51N
RANGE 17W
SECTION 16



MISSOURI OFFICE OF HISTORIC PRESERVATION

ARCHITECTURAL/HISTORIC INVENTORY SURVEY FORM

1. NO.
218

2. COUNTY
Howard

3. LOCATION OF NEGATIVES
GAP&HS

4. PRESENT LOCAL NAME(S) OR DESIGNATION(S)
White House

5. OTHER NAME(S)

6. SPECIFIC LEGAL LOCATION
TOWNSHIP 51N RANGE 17W SECTION 17
IF CITY OR TOWN, STREET ADDRESS
723 Commerce

7. CITY OR TOWN IF RURAL, VICINITY

8. DESCRIPTION OF LOCATION
I

9. COORDINATES UTM
LAT
LONG

10. SITE( ) STRUCTURE( )
BUILDING (X) OBJECT( )

11. ON NATIONAL REGISTER? YES( ) NO(X)

12. IS IT ELIGIBLE? YES( ) NO(X)

13. PART OF ESTAB. HIST. DISTRICT? YES( ) NO(X)

14. DISTRICT POTENTIAL? YES(X) NO( )

15. NAME OF ESTABLISHED DISTRICT
N/A

16. THEMATIC CATEGORY
Antebellum architecture

17. DATE(S) OR PERIOD
1850's--1860's

18. STYLE OR DESIGN
Vernacular

19. ARCHITECT OR ENGINEER
Unknown

20. CONTRACTOR OR BUILDER
Unknown

21. ORIGINAL USE, IF APPARENT
Dwelling

22. PRESENT USE
Vacant

23. OWNERSHIP PUBLIC( ) PRIVATE(X)

24. OWNER'S NAME AND ADDRESS IF KNOWN
Mrs. Corean White
723 Commerce
Glasgow, MO 65254

25. OPEN TO PUBLIC? YES( ) NO(X)

26. LOCAL CONTACT PERSON OR ORGANIZATION
GAP&HS

27. OTHER SURVEYS IN WHICH INCLUDED
1975 Art history class survey, filed at SOHP

28. NO. OF STORIES 2

29. BASEMENT? YES(X) NO( )

30. FOUNDATION MATERIAL
Brick

31. WALL CONSTRUCTION
Frame

32. ROOF TYPE AND MATERIAL
hip Metal standing seam

33. NO. OF BAYS
FRONT 5 SIDE 1

34. WALL TREATMENT
Clapboarding

35. PLAN SHAPE I

36. CHANGES (EXPLAIN IN NO. 42) ADDITION( ) ALTERED( ) MOVED( )

37. CONDITION
INTERIOR
EXTERIOR Poor

38. PRESERVATION UNDERWAY? YES( ) NO(X)

39. ENDANGERED? BY WHAT? YES(X) NO( )
Neglect

40. VISIBLE FROM PUBLIC ROAD? YES(X) NO( )

41. DISTANCE FROM AND FRONTAGE ON ROAD

42. FURTHER DESCRIPTION OF IMPORTANT FEATURES

This standard I house of two stories with a 1 story ell behind has a 5 bay front facade. The entrance projects out approximately 1 foot from the rest of the facade. The Greek Revival style is used in the modified front entrance on both the first and second floors, but the porch is completely gone. Bracketing under the eaves gives a hint of a cornice, but is widely spaced. The windows are boarded up.

PHOTO MUST BE PROVIDED

43. HISTORY AND SIGNIFICANCE

This is one of the intruging homes in Glasgow about which no written documentation has surfaced nor does oral tradition date back to the origins of the structure. Located in the eastern section of town, the house need immediate attention.

44. DESCRIPTION OF ENVIRONMENT AND OUTBUILDINGS

The house sits alone onthe lot.

45. SOURCES OF INFORMATION

1. Dated on basis of other homes of period in Glasgow

46. PREPARED BY
M. McVicker & S. Korte

47. ORGANIZATION
GAP&HS

48. DATE
2/10/88

49. REVISION DATE(S)
-

RETURN THIS FORM WHEN COMPLETED TO: OFFICE OF HISTORIC PRESERVATION
P.O. BOX 176
JEFFERSON CITY, MISSOURI 65102

IF ADDITIONAL SPACE IS NEEDED, ATTACH

Howard 210 White House 51N 17W 17





Osage, Glasgow Mo.

MISSOURI OFFICE OF HISTORIC PRESERVATION

ARCHITECTURAL/HISTORIC INVENTORY SURVEY FORM

1. NO. 246

2. COUNTY Howard

3. LOCATION OF NEGATIVES GAP & HS

4. PRESENT LOCAL NAME(S) OR DESIGNATION(S)
Conger Residence

5. OTHER NAME(S)

6. SPECIFIC LEGAL LOCATION
TOWNSHIP 51N RANGE 17W SECTION 17
IF CITY OR TOWN, STREET ADDRESS
107 Howard

7. CITY OR TOWN IF RURAL, VICINITY
Glasgow

8. DESCRIPTION OF LOCATION

9. COORDINATES UTM
LAT
LONG

10. SITE ( ) STRUCTURE ( )
BUILDING (X) OBJECT ( )

11. ON NATIONAL REGISTER? YES ( ) NO (X)

12. IS IT ELIGIBLE? YES ( ) NO (X)

13. PART OF ESTAB. HIST. DISTRICT? YES ( ) NO (X)

14. DISTRICT POTENTIAL? YES (X) NO ( )

15. NAME OF ESTABLISHED DISTRICT
N/A

16. THEMATIC CATEGORY
Missouri Vernacular

17. DATE(S) OR PERIOD
1885

18. STYLE OR DESIGN
Vernacular

19. ARCHITECT OR ENGINEER
unknown

20. CONTRACTOR OR BUILDER
unknown

21. ORIGINAL USE, IF APPARENT
house

22. PRESENT USE
house

23. OWNERSHIP PUBLIC ( ) PRIVATE (X)
Mrs. Verna Conger

24. OWNER'S NAME AND ADDRESS IF KNOWN
107 Howard St.
Glasgow, MO 65254

25. OPEN TO PUBLIC? YES ( ) NO (X)

26. LOCAL CONTACT PERSON OR ORGANIZATION
GAP & HS

27. OTHER SURVEYS IN WHICH INCLUDED
None

28. NO. OF STORIES 1

29. BASEMENT? YES (X) NO ( )

30. FOUNDATION MATERIAL
stuccoed--unknown

31. WALL CONSTRUCTION
frame

32. ROOF TYPE AND MATERIAL
metal/low gable

33. NO. OF BAYS
FRONT 5 SIDE 3

34. WALL TREATMENT
fake brick siding

35. PLAN SHAPE L

36. CHANGES (EXPLAIN IN NO. 42) ADDITION ( ) ALTERED (X) MOVED ( )

37. CONDITION
INTERIOR
EXTERIOR fair

38. PRESERVATION UNDERWAY? YES ( ) NO (X)

39. ENDANGERED? YES (X) NO ( )
BY WHAT?
neglect

40. VISIBLE FROM PUBLIC ROAD? YES (X) NO ( )

41. DISTANCE FROM AND FRONTAGE ON ROAD

42. FURTHER DESCRIPTION OF IMPORTANT FEATURES

This L shaped house with gable roof features 5 fays on the front facade. The sloping lot exposes the foundation on the left half of the front facade and totally exposes it on the west (left) elevation. The windows appear to be original. The house has been covered with fake brick siding and the roof has been covered with sheet metal so that all the original fabric is well hidden. It

PHOTO MUST BE PROVIDED

43. HISTORY AND SIGNIFICANCE

This house is located at the intersection of business and residential areas in Glasgow. It's location puts it in the area of earliest settlement, but the house is not documented in any written material nor did the abstract for this property surface during the survey. This is a building that shoud been researched further in terms of oral history since nothing written exists.

44. DESCRIPTION OF ENVIRONMENT AND OUTBUILDINGS

The house sits immediately adjacent to an alley on the west (left) elevation and is almost on the street in front.

45. SOURCES OF INFORMATION

1. 1885 Sanborn Map

46. PREPARED BY
M.McVicker & S. Korte

47. ORGANIZATION
GAP&HS

48. DATE 2/10/88

49. REVISION DATE(S) -

RETURN THIS FORM WHEN COMPLETED TO: OFFICE OF HISTORIC PRESERVATION
P.O. BOX 176
JEFFERSON CITY, MISSOURI 65102
PH. 314-751-4096

IF ADDITIONAL SPACE IS NEEDED, ATTACH SEPARATE SHEET(S) TO THIS FORM

42. appears from visual inspection that there is a hidden gutter on the front. This cannot be documented and further work would be required to definitely confirm this thesis. There are no sidelights or transom showing, but the proportions of the building and the set of the door make this a good possibility in the original state. The placement of the windows on the west and east elevations make it impossible to have had fireplaces in the ends of the house. No chimney remains on the exterior.



MISSOURI OFFICE OF HISTORIC PRESERVATION
ARCHITECTURAL/HISTORIC INVENTORY SURVEY FORM

1. NO. 247

2. COUNTY Howard

3. LOCATION OF NEGATIVES GAP & HS

4. PRESENT LOCAL NAME(S) OR DESIGNATION(S)
Heying House

5. OTHER NAME(S)

6. SPECIFIC LEGAL LOCATION TOWNSHIP 51N RANGE 17W SECTION 17
IF CITY OR TOWN, STREET ADDRESS
511 Howard

7. CITY OR TOWN IF RURAL, VICINITY
Glasgow

8. DESCRIPTION OF LOCATION

9. COORDINATES UTM
LAT
LONG

10. SITE ( ) STRUCTURE ( )
BUILDING (X) OBJECT ( )

11. ON NATIONAL REGISTER? YES ( ) NO (X)

12. IS IT ELIGIBLE? YES ( ) NO (X)

13. PART OF ESTAB. HIST. DISTRICT? YES ( ) NO (X)

14. DISTRICT POTENTIAL? YES (X) NO ( )

15. NAME OF ESTABLISHED DISTRICT
N/A

16. THEMATIC CATEGORY
Early 20th Century Architecture

17. DATE(S) OR PERIOD
1910

18. STYLE OR DESIGN
Vernacular/craftsman

19. ARCHITECT OR ENGINEER
unknown

20. CONTRACTOR OR BUILDER
unknown

21. ORIGINAL USE, IF APPARENT
house

22. PRESENT USE
house

23. OWNERSHIP PUBLIC ( ) PRIVATE (X)

24. OWNER'S NAME AND ADDRESS IF KNOWN
Lewis Heying Glasgow, MO
511 Howard 65254

25. OPEN TO PUBLIC? YES ( ) NO (X)

26. LOCAL CONTACT PERSON OR ORGANIZATION
GAP & HS

27. OTHER SURVEYS IN WHICH INCLUDED
None

28. NO. OF STORIES 1½

29. BASEMENT? YES (X) NO ( )

30. FOUNDATION MATERIAL
rusticated concrete

31. WALL CONSTRUCTION
frame

32. ROOF TYPE AND MATERIAL
asphalt shingles

33. NO. OF BAYS FRONT 3 SIDE 3

34. WALL TREATMENT
clapboard

35. PLAN SHAPE square

36. CHANGES (EXPLAIN IN NO. 42) ADDITION ( ) ALTERED ( ) MOVED ( )

37. CONDITION
INTERIOR
EXTERIOR good

38. PRESERVATION UNDERWAY? YES ( ) NO (X)

39. ENDANGERED? BY WHAT? YES ( ) NO (X)

40. VISIBLE FROM PUBLIC ROAD? YES (X) NO ( )

41. DISTANCE FROM AND FRONTAGE ON ROAD

42. FURTHER DESCRIPTION OF IMPORTANT FEATURES
This 1½ story frame house features a hipped roof with centre gable on each of the 4 square sides. The front porch extends the entire length of thefront facade and contains 4 rusticated concrete square columns. The foundation is likewise rusticated concrete. Diamond shaped glass window panes in the central dormer on the second floor call attention to that part of the building. A bay window extends

PHOTO MUST BE PROVIDED

43. HISTORY AND SIGNIFICANCE
This is typical of the houses built in the early 20th century throughout the United States. The dormer windows and hip roof helped with construction costs without sacrificing totally a second story. This house is well maintained and its integrity is obvious.

44. DESCRIPTION OF ENVIRONMENT AND OUTBUILDINGS
House sits upon embankment which is composed of rusticated concrete blocks to right of front steps.

45. SOURCES OF INFORMATION
1. Date based upon other Glasgow houses on Sanborn Map

46. PREPARED BY
M.McVicker & S. Korte

47. ORGANIZATION
GAP&HS

48. DATE 2/10/88

49. REVISION DATE(S) -

RETURN THIS FORM WHEN COMPLETED TO: OFFICE OF HISTORIC PRESERVATION
P.O. BOX 176
JEFFERSON CITY, MISSOURI 65102

IF ADDITIONAL SPACE IS NEEDED, ...

42. out the east (right) elevation about 3/4 of the way to the rear. The front door is to the extreme right of the front facade and the steps are located immediately opposite the door. A chimney rises from the center of the hip roof.


SALE
ANOLT
330-2595

MISSOURI OFFICE OF HISTORIC PRESERVATION
ARCHITECTURAL/HISTORIC INVENTORY SURVEY FORM

1. NO. 249

2. COUNTY Howard

3. LOCATION OF NEGATIVES GAP&HS

4. PRESENT LOCAL NAME(S) OR DESIGNATION(S) Franklin Residence

5. OTHER NAME(S) Lutz House

6. SPECIFIC LEGAL LOCATION TOWNSHIP 51N RANGE 17W SECTION 17
IF CITY OR TOWN, STREET ADDRESS 514 Howard

7. CITY OR TOWN IF RURAL, VICINITY Glasgow

8. DESCRIPTION OF LOCATION SW corner-Sixth & Howard

9. COORDINATES UTM
LAT
LONG

10. SITE ( ) STRUCTURE ( )
BUILDING (x) OBJECT ( )

11. ON NATIONAL REGISTER? YES ( ) NO (x)

12. IS IT ELIGIBLE? YES ( ) NO (x)

13. PART OF ESTAB. HIST. DISTRICT? YES ( ) NO (x)

14. DISTRICT POTENTIAL? YES (x) NO ( )

15. NAME OF ESTABLISHED DISTRICT N/A

16. THEMATIC CATEGORY Victorian vernacular

17. DATE(S) OR PERIOD Before 1897

18. STYLE OR DESIGN Vernacular

19. ARCHITECT OR ENGINEER Unknown

20. CONTRACTOR OR BUILDER Unknown

21. ORIGINAL USE, IF APPARENT House

22. PRESENT USE House

23. OWNERSHIP PUBLIC ( ) PRIVATE (x)

24. OWNER'S NAME AND ADDRESS IF KNOWN Larry Franklin
514 Howard
Glasgow, MO 65254

25. OPEN TO PUBLIC? YES ( ) NO (x)

26. LOCAL CONTACT PERSON OR ORGANIZATION GAP&HS

27. OTHER SURVEYS IN WHICH INCLUDED 1975 Art history class survey, filed at SOHP

28. NO. OF STORIES 1 ½

29. BASEMENT? YES ( ) NO (x)

30. FOUNDATION MATERIAL Covered-unknown

31. WALL CONSTRUCTION Frame

32. ROOF TYPE AND MATERIAL Asphalt shingle/centre

33. NO. OF BAYS FRONT 3 · SIDE 2

34. WALL TREATMENT Siding--steel

35. PLAN SHAPE Square

36. CHANGES (EXPLAIN IN NO. 42) ADDITION (X) ALTERED (X) MOVED ( )

37. CONDITION INTERIOR _____ EXTERIOR Good

38. PRESERVATION UNDERWAY? YES (X) NO ( )

39. ENDANGERED? BY WHAT? YES ( ) NO (X)

40. VISIBLE FROM PUBLIC ROAD? YES (X) NO ( )

41. DISTANCE FROM AND FRONTAGE ON ROAD

42. FURTHER DESCRIPTION OF IMPORTANT FEATURES

This square house with the turned wooden trim on the gables has 2 chimneys. The house is currently undergoing a porch addition replaceing the original front porch on the north (front) facade and wrapping around the entire east elevation. A large patio aluminum door has been installed where a square bay window was on the east elevation. Attached to the rear of the house is a one story gabled

PHOTO MUST BE PROVIDED

43. HISTORY AND SIGNIFICANCE

An 1897 photo dates the house to before the turn of the century. This type of floor plan has been popular in Glasgow since approximately 1890 and allows for a second story at minimum cost. This obivously appealed to the citizens as can be attested to by the number of houses of this type.

44. DESCRIPTION OF ENVIRONMENT AND OUTBUILDINGS

The house and garage sit alone on the lot which is on the southwest corner of Howard and Sixth Streets.

45. SOURCES OF INFORMATION
1. 1897 photo in possession of GAP&HS

46. PREPARED BY M.McVicker & S. Korte

47. ORGANIZATION GAP&HS

48. DATE 2/10/88

49. REVISION DATE(S) -

RETURN THIS FORM WHEN COMPLETED TO: OFFICE OF HISTORIC PRESERVATION
P.O. BOX 176
JEFFERSON CITY, MISSOURI 65102
PH. 314-751-4096

IF ADDITIONAL SPACE IS NEEDED, ATTACH SEPARATE SHEET(S) TO THIS FORM

249 Howard Franklin Residence Lutz House 51N 17W 17

42. addition and then attached to this addition is a double car agarage with a lean to roof.


6TH ST

Copied Dec 4,

Taken Summer 1897

Lutz moved away 1902

Lutz General Store

Doctor moved into house after they left.

Members St. Mary's

2 story house

Lived above store when some children born



William Jr.

Arthur

Grandmother Sybilla Schaefer

Walter Lutz

Dog

William Lutz Father

Emil

Florine Lutz Girdham

Gussie Lutz Miller (Mrs. Dennis

Clarence Lutz

Clara

Mary Schaefer Lutz. Mother

MISSOURI OFFICE OF HISTORIC PRESERVATION

ARCHITECTURAL/HISTORIC INVENTORY SURVEY FORM

1. NO.
248

2. COUNTY
Howard

3. LOCATION OF NEGATIVES
GAP&HS

4. PRESENT LOCAL NAME(S) OR DESIGNATION(S)
Veronica Johnson

5. OTHER NAME(S)

6. SPECIFIC LEGAL LOCATION
TOWNSHIP 51N RANGE 17W SECTION 17
IF CITY OR TOWN, STREET ADDRESS
515 Howard

7. CITY OR TOWN IF RURAL, VICINITY
Glasgow

8. DESCRIPTION OF LOCATION
NW corner-Sixth and Howard

9. COORDINATES UTM
LAT
LONG

10. SITE ( ) STRUCTURE ( )
BUILDING (x) OBJECT ( )

11. ON NATIONAL REGISTER? YES ( ) NO (x)

12. IS IT ELIGIBLE? YES ( ) NO (x)

13. PART OF ESTAB. HIST. DISTRICT? YES ( ) NO (X)

14. DISTRICT POTENTIAL? YES (x) NO ( )

15. NAME OF ESTABLISHED DISTRICT
N/A

16. THEMATIC CATEGORY
Early 20th Century Architecture

17. DATE(S) OR PERIOD
1900-1920

18. STYLE OR DESIGN
Vernacular

19. ARCHITECT OR ENGINEER
unknown

20. CONTRACTOR OR BUILDER
unknown

21. ORIGINAL USE, IF APPARENT
house

22. PRESENT USE
house

23. OWNERSHIP PUBLIC ( ) PRIVATE (x)

24. OWNER'S NAME AND ADDRESS IF KNOWN
Veronica Johnson
515 Howard
Glasgow, MO 65254

25. OPEN TO PUBLIC? YES ( ) NO (x)

26. LOCAL CONTACT PERSON OR ORGANIZATION
GAP&HS

27. OTHER SURVEYS IN WHICH INCLUDED
None

28. NO. OF STORIES 2

29. BASEMENT? YES (x) NO ( )

30. FOUNDATION MATERIAL
Rusticated concrete

31. WALL CONSTRUCTION
Frame

32. ROOF TYPE AND MATERIAL
Asphalt shingle/high h.p.

33. NO. OF BAYS
FRONT 2 SIDE 3

34. WALL TREATMENT
Clapboard

35. PLAN SHAPE Square

36. CHANGES (EXPLAIN IN NO. 42) ADDITION ( ) ALTERED (x) MOVED ( )

37. CONDITION
INTERIOR
EXTERIOR Good

38. PRESERVATION UNDERWAY? YES (X) NO ( )

39. ENDANGERED? BY WHAT? YES ( ) NO (x)

40. VISIBLE FROM PUBLIC ROAD? YES (x) NO ( )

41. DISTANCE FROM AND FRONTAGE ON ROAD

42. FURTHER DESCRIPTION OF IMPORTANT FEATURES

This square two story house has a rusticated concrete foundation and rusticated column bases holding the porch posts. The front porch extends along the entire front facade. The high hip roof is topped by a chimney. There is a transom above the entrance door. Awnings cover each window and the east elevation has a window air conditioner unit in the left window on the lower floor. There is

PHOTO MUST BE PROVIDED

43. HISTORY AND SIGNIFICANCE

The Sanborn Maps do not cover this section of town until 1935. This house was a popular house in the World War I era. Houses of this type were even sold pre-fabricated although there is no evidence this is true for this structure.

44. DESCRIPTION OF ENVIRONMENT AND OUTBUILDINGS

The house sits on the NW corner of Sixth and Howard Streets and is surrounded by trees. A rusticated concrete retaining wall is in front of the lot on the sidewalk.

45. SOURCES OF INFORMATION
1. 1935 Sanborn Map 2. Dated on basis of other Glasgow homes

46. PREPARED BY
M.McVicker & S. Korte

47. ORGANIZATION
GAP&HS

48. DATE 2/10/88

49. REVISION DATE(S) -

RETURN THIS FORM WHEN COMPLETED TO: OFFICE OF HISTORIC PRESERVATION
P.O. BOX 176
JEFFERSON CITY, MISSOURI 65102
PH. 314-751-4096

IF ADDITIONAL SPACE IS NEEDED, ATTACH SEPARATE SHEET(S) TO THIS FORM

248 Howard p. Veronica Johnson 51N 17W 17

42. a semi-enclosed porch to the rear of the house attached with a lean to roof as was quite common in this style of building. The floor plan is typical of homes built around World War I having a stairway off the end of one room.



MISSOURI OFFICE OF HISTORIC PRESERVATION
ARCHITECTURAL/HISTORIC INVENTORY SURVEY FORM

1. NO. 250
2. COUNTY Howard
3. LOCATION OF NEGATIVES GAP&HS
4. PRESENT LOCAL NAME(S) OR DESIGNATION(S) Yung Residence
5. OTHER NAME(S)

6. SPECIFIC LEGAL LOCATION TOWNSHIP 51N RANGE 17W SECTION 17
IF CITY OR TOWN, STREET ADDRESS 607 Howard
7. CITY OR TOWN IF RURAL, VICINITY Glasgow
8. DESCRIPTION OF LOCATION

9. COORDINATES UTM
LAT
LONG

10. SITE ( ) STRUCTURE ( )
BUILDING (x) OBJECT ( )

11. ON NATIONAL REGISTER? YES ( ) NO (x)
12. IS IT ELIGIBLE? YES ( ) NO (x)
13. PART OF ESTAB. HIST. DISTRICT? YES ( ) NO (x)
14. DISTRICT POTENTIAL? YES (x) NO ( )
15. NAME OF ESTABLISHED DISTRICT N/A

16. THEMATIC CATEGORY Bungalow
17. DATE(S) OR PERIOD 1900-1930
18. STYLE OR DESIGN Bungalows /vernacular
19. ARCHITECT OR ENGINEER Unknown
20. CONTRACTOR OR BUILDER Unknown
21. ORIGINAL USE, IF APPARENT House
22. PRESENT USE House
23. OWNERSHIP PUBLIC ( ) PRIVATE (x)
24. OWNER'S NAME AND ADDRESS IF KNOWN Mrs. Eddie Yung
607 Howard
Glasgow, MO 65254
25. OPEN TO PUBLIC? YES ( ) NO (x)
26. LOCAL CONTACT PERSON OR ORGANIZATION GAP&HS
27. OTHER SURVEYS IN WHICH INCLUDED None

28. NO. OF STORIES 1½
29. BASEMENT? YES (X) NO ( )
30. FOUNDATION MATERIAL Concrete
31. WALL CONSTRUCTION Frame
32. ROOF TYPE AND MATERIAL Asphalt shingle/hip-gable
33. NO. OF BAYS FRONT 3 . SIDE 3
34. WALL TREATMENT Clapboard
35. PLAN SHAPE Square
36. CHANGES (EXPLAIN IN NO. 42) ADDITION ( ) ALTERED (X) MOVED ( )
37. CONDITION INTERIOR _____ EXTERIOR Good
38. PRESERVATION UNDERWAY? YES (x) NO ( )
39. ENDANGERED? BY WHAT? YES ( ) NO (x)
40. VISIBLE FROM PUBLIC ROAD? YES (x) NO ( )
41. DISTANCE FROM AND FRONTAGE ON ROAD

42. FURTHER DESCRIPTION OF IMPORTANT FEATURES

This square house is a cross between a rectangular bungalow as advocated about the time of World War I and a traditional Victorian or Missouri vernacular home dressed up with the bungalow style. Set upon a concrete foundation and raised basement in front, the house has a front porch in the front facade center with 4 rusticated concrete half pillars holding wooden posts. The windows appear to be

PHOTO MUST BE PROVIDED

43. HISTORY AND SIGNIFICANCE

This is one of numerous houses of this traditional floor plan in Glasgow. The hip roof with centre gable is also a popular motiff in he community. The bungalow effect is achieved through the front porch and the windows in the upper front dormer.

44. DESCRIPTION OF ENVIRONMENT AND OUTBUILDINGS

The garage is attached to the house. Very large trees make photography of this structure difficult.

45. SOURCES OF INFORMATION
1. Dated upon basis of other Glasgow homes shown on Sanborn maps.

46. PREPARED BY M. McVicker & S.Korte
47. ORGANIZATION GAP&HS
48. DATE 2/10/88
49. REVISION DATE(S) -

RETURN THIS FORM WHEN COMPLETED TO: OFFICE OF HISTORIC PRESERVATION
P.O. BOX 176
JEFFERSON CITY, MISSOURI 65102

IF ADDITIONAL SPACE IS NEEDED, ATTACH

250 Howard Yung Residence 51N 17W 17

. original and are 2 sash with single panes in each. A side door is entered
.1 the rear of the east (right) elevation. Under an extension of the front porch
, garage for a single car has been added to the end of the house facade. This is obviously a later addition although no documentation exists as to when it was constructed. The second floor dormer exists only on the front facade, another reference to the bungalow style. Numerous other houses in Glasgow contain these upper dormers, but most have them on all four sides.



MISSOURI OFFICE OF HISTORIC PRESERVATION

ARCHITECTURAL/HISTORIC INVENTORY SURVEY FORM

1. NO. 251

2. COUNTY Howard

3. LOCATION OF NEGATIVES GAP&HS

4. PRESENT LOCAL NAME(S) OR DESIGNATION(S) Borders Residence

5. OTHER NAME(S)

6. SPECIFIC LEGAL LOCATION TOWNSHIP 51N RANGE 17W SECTION 17

IF CITY OR TOWN, STREET ADDRESS 611 Howard

7. CITY OR TOWN IF RURAL, VICINITY Glasgow

8. DESCRIPTION OF LOCATION

9. COORDINATES UTM
LAT
LONG

10. SITE ( ) STRUCTURE ( )
BUILDING (X) OBJECT ( )

11. ON NATIONAL REGISTER? YES ( ) NO (X)

12. IS IT ELIGIBLE? YES ( ) NO (X)

13. PART OF ESTAB. HIST. DISTRICT? YES ( ) NO (X)

14. DISTRICT POTENTIAL? YES (X) NO ( )

15. NAME OF ESTABLISHED DISTRICT N/A

16. THEMATIC CATEGORY Missouri vernacular

17. DATE(S) OR PERIOD 1870-1900

18. STYLE OR DESIGN Vernacular

19. ARCHITECT OR ENGINEER Unknown

20. CONTRACTOR OR BUILDER Unknown

21. ORIGINAL USE, IF APPARENT House

22. PRESENT USE House

23. OWNERSHIP PUBLIC ( ) PRIVATE (X)

24. OWNER'S NAME AND ADDRESS IF KNOWN Mrs. James E. Borders
611 Howard
Glasgow, MO 65254

25. OPEN TO PUBLIC? YES ( ) NO (X)

26. LOCAL CONTACT PERSON OR ORGANIZATION GAP&HS

27. OTHER SURVEYS IN WHICH INCLUDED None

28. NO. OF STORIES 1

29. BASEMENT? YES ( ) NO (X)

30. FOUNDATION MATERIAL Covered-unknown

31. WALL CONSTRUCTION Frame

32. ROOF TYPE AND MATERIAL Asphalt shingle/gable

33. NO. OF BAYS FRONT 2 · SIDE 4

34. WALL TREATMENT Asbestos siding

35. PLAN SHAPE Rectangle

36. CHANGES (EXPLAIN IN NO. 42) ADDITION (X) ALTERED (X) MOVED ( )

37. CONDITION INTERIOR ____ EXTERIOR Fair

38. PRESERVATION UNDERWAY? YES (X) NO ( )

39. ENDANGERED? BY WHAT? YES ( ) NO (X)

40. VISIBLE FROM PUBLIC ROAD? YES (X) NO ( )

41. DISTANCE FROM AND FRONTAGE ON ROAD

42. FURTHER DESCRIPTION OF IMPORTANT FEATURES

This house sits sideways with the long elevation to the side rather then the front as is typical inso many Glasgow homes due to the narrowness of the lots. A lean to addition has been added the length of the right elevation with a roof joining the gable roof over the main portion of the house. A window to the extreme left and an entrance door in the center toped with a gable hood complete the

PHOTO MUST BE PROVIDED

43. HISTORY AND SIGNIFICANCE

If the 6 over 6 windows are original, the house could well date to to the era immediately after the Civil War because the eastern end of Glasgow was having quite a bit of construction at this time. The fact that a boxed cornice is also partially visible makes the first and earlier date very probable. The door on the short side could be a more recent alteration as the lots filled and the entrance was changed from the west to the south or it could be original. The siding obscures positive identification of the original door.

44. DESCRIPTION OF ENVIRONMENT AND OUTBUILDINGS

The house sits alone on the lot.

45. SOURCES OF INFORMATION

1. House dated on basis of other Glasgow buildings on Sanborn Map

46. PREPARED BY M.McVicker & S. Korte

47. ORGANIZATION GAP&HS

48. DATE 2/10/88 49. REVISION DATE(S) -

RETURN THIS FORM WHEN COMPLETED TO: OFFICE OF HISTORIC PRESERVATION
P.O. BOX 176
JEFFERSON CITY, MISSOURI 65102

IF ADDITIONAL SPACE IS NEEDED, ATTACH

251 Howard Borders Residence 51N 17W 17

42. front facade. A wrought iron porch is on the front. 1 chimney rises from the center of the main block of the house. 6 over 6 windows are featured in many of the windows in the main block. Also visible but mostly obscured by the siding is a boxed cornice onthe front elevation at the left upper end.



MISSOURI OFFICE OF HISTORIC PRESERVATION

ARCHITECTURAL/HISTORIC INVENTORY SURVEY FORM

1. NO. 256

2. COUNTY Howard

3. LOCATION OF NEGATIVES GAP&HS

4. PRESENT LOCAL NAME(S) OR DESIGNATION(S)
Maupin Residence

5. OTHER NAME(S)
Dr. John Hawkins House

6. SPECIFIC LEGAL LOCATION
TOWNSHIP 51N RANGE 17W SECTION 17
IF CITY OR TOWN, STREET ADDRESS
614 Howard Street

7. CITY OR TOWN IF RURAL, VICINITY
Glasgow

8. DESCRIPTION OF LOCATION

9. COORDINATES UTM
LAT
LONG

10. SITE ( ) STRUCTURE ( )
BUILDING (X) OBJECT ( )

11. ON NATIONAL REGISTER? YES ( ) NO (X)

12. IS IT ELIGIBLE? YES (X) NO ( )

13. PART OF ESTAB. HIST. DISTRICT? YES ( ) NO (X)

14. DISTRICT POTENTIAL? YES (X) NO ( )

15. NAME OF ESTABLISHED DISTRICT
N/A

16. THEMATIC CATEGORY
Antebellum architecture

17. DATE(S) OR PERIOD
1857

18. STYLE OR DESIGN
Italianate

19. ARCHITECT OR ENGINEER
Unknown

20. CONTRACTOR OR BUILDER
Unknown

21. ORIGINAL USE, IF APPARENT
House

22. PRESENT USE
Apartments

23. OWNERSHIP PUBLIC ( ) PRIVATE (X)

24. OWNER'S NAME AND ADDRESS IF KNOWN
Jesse Maupin
Glasgow, MO 65254

25. OPEN TO PUBLIC? YES ( ) NO (X)

26. LOCAL CONTACT PERSON OR ORGANIZATION
GAP&HS

27. OTHER SURVEYS IN WHICH INCLUDED
1975 art history class survey, filed at SOHP

28. NO. OF STORIES 2

29. BASEMENT? YES ( ) NO (X)

30. FOUNDATION MATERIAL
brick

31. WALL CONSTRUCTION
brick

32. ROOF TYPE AND MATERIAL
standing seam metal/low hip

33. NO. OF BAYS FRONT 5 SIDE 3

34. WALL TREATMENT
common bond

35. PLAN SHAPE T

36. CHANGES (EXPLAIN IN NO. 42) ADDITION ( ) ALTERED ( ) MOVED ( )

37. CONDITION
INTERIOR
EXTERIOR poor

38. PRESERVATION UNDERWAY? YES ( ) NO (X)

39. ENDANGERED? YES (X) NO ( )
BY WHAT?
neglect

40. VISIBLE FROM PUBLIC ROAD? YES (X) NO ( )

41. DISTANCE FROM AND FRONTAGE ON ROAD

42. FURTHER DESCRIPTION OF IMPORTANT FEATURES
The main block of this brick common bond house is square, but an ell projects out to the right (west) in the exact center of the square so that the overall effect is a T. A low hip roof completes the main block while the ell has a truncated hip roofline. A large chimney pierces the west addition with an extremely tall chimney which does appear to be original visually. The west addition is

PHOTO MUST BE PROVIDED

43. HISTORY AND SIGNIFICANCE
This is one of the top ten houses from an architectural viewpoint in Glasgow. It maintains its integrity beautifully, but is now in need of extensive repair and restoration. The second floor does not appear to be occupied and nobody answered the door at any time during the survey. This is one of the homes that could be individually listed to the National Register of Historic Places on the basis of architecture.

The home was built by Christian Dautel who woned by Dautel-Feazle house at the end of Second Street. He sold that house in 1857 and moved to this lot so the house must have

44. DESCRIPTION OF ENVIRONMENT AND OUTBUILDINGS
The house sits alone on the lot. There are lots of trees and shrubs.

45. SOURCES OF INFORMATION
1. 1883 History of Howard and Cooper Counties, Missouri

RETURN THIS FORM WHEN COMPLETED TO: OFFICE OF HISTORIC PRESERVATION
P.O. BOX 176
JEFFERSON CITY, MISSOURI 65102
PH. 314-751-4096

IF ADDITIONAL SPACE IS NEEDED, ATTACH SEPARATE SHEET(S) TO THIS FORM

46. PREPARED BY
M. McVicker & S. Korte

47. ORGANIZATION
GAP&HS

48. DATE 5/8/88

49. REVISION DATE(S) -

1. NO 256
2. COUNTY Howard
3. PRESENT LOCAL NAME(S) OR DESIGNATION(S) Maupin Residence
4. OTHER NAME(S) Dr. John Hawkins
5. TOWNSHIP 51N
6. RANGE 17W
7. SECTION 17

42. one story and contains a porch running the entire length of the front addition facade. Victorian columns and decorative brackets accent the porch. The porch does not cover the front door which is immediately adjacent to the east and is a standard Greek Revival entryway with entablature and sidelights with square fanlight or transom. 2 sash, 6 panes per sash windows are are found in the main block. The western ell contains 2 sash 2 panes per sash windows. Cast iron lintels are throughout the house. The roof has a hidden gutter and visual evidence shows there was some sort of front porch at one time. On the rear of the house a porch extends across the back. There is also a brick addition to the rear left elevation with a flat roof. Stone pillars line the front entrance walk suggesting a fence around the property at one time. Also still in place are the carriage steps and hitching post in theright front part of the property.

43. benn constructed at that time. Dr. John Hawkins was a youth from Chariton County who managed to travel to Philadelphia to study medicine. This sojurn in the East no doubt introduced him to the latest in architecture as well. He began the practice of medicine with Dr. Isaac P. Vaughan, builder of the Vaughan-Montague House on Commerce Street. He assembled in Jefferson City under Sterling Price but managed to avoid active duty. In 1867 he married Mary Callaway. Eventually they had three children. The choice of this house for purchase must have been logical to the couple since it was the most up to date architectually speaking building in the community. The Hawkins purchased the house next door as a wedding present for their son and then built a house two door down the street for their daughter, Mary Hawkins Turner. She returned to this house once her parents were dead.

45. Interview with Martha Ferguson, Maxine Friemonth and Carrie Wachter





MISSOURI OFFICE OF HISTORIC PRESERVATION

ARCHITECTURAL/HISTORIC INVENTORY SURVEY FORM

1. NO.
252

2. COUNTY
Howard

3. LOCATION OF NEGATIVES
GAP&HS

4. PRESENT LOCAL NAME(S) OR DESIGNATION(S)
Marshall Residence

5. OTHER NAME(S)

6. SPECIFIC LEGAL LOCATION
TOWNSHIP 51N RANGE 17W SECTION 17
IF CITY OR TOWN, STREET ADDRESS
617 Howard

7. CITY OR TOWN IF RURAL, VICINITY
Glasgow

8. DESCRIPTION OF LOCATION

9. COORDINATES UTM
LAT
LONG

10. SITE ( ) STRUCTURE ( )
BUILDING (x) OBJECT ( )

11. ON NATIONAL REGISTER? YES ( ) NO (x)

12. IS IT ELIGIBLE? YES ( ) NO (x)

13. PART OF ESTAB. HIST. DISTRICT? YES ( ) NO (x)

14. DISTRICT POTENTIAL? YES (x) NO ( )

15. NAME OF ESTABLISHED DISTRICT
N/A

16. THEMATIC CATEGORY
Victorian vernacular

17. DATE(S) OR PERIOD
1870-1890

18. STYLE OR DESIGN
Vernacular

19. ARCHITECT OR ENGINEER
Unknown

20. CONTRACTOR OR BUILDER
Unknown

21. ORIGINAL USE, IF APPARENT
House

22. PRESENT USE
House

23. OWNERSHIP PUBLIC ( ) PRIVATE (x)

24. OWNER'S NAME AND ADDRESS IF KNOWN
Alan Marshall
617 Howard St.
Glasgow, MO 65254

25. OPEN TO PUBLIC? YES ( ) NO (x)

26. LOCAL CONTACT PERSON OR ORGANIZATION
GAP&HS

27. OTHER SURVEYS IN WHICH INCLUDED
None

28. NO. OF STORIES 2

29. BASEMENT? YES (x) NO ( )

30. FOUNDATION MATERIAL
Concrete

31. WALL CONSTRUCTION
Frame

32. ROOF TYPE AND MATERIAL
hip gable & gable
Asphalt shingle

33. NO. OF BAYS
FRONT 3 · SIDE 3

34. WALL TREATMENT
Vinyl clapboard

35. PLAN SHAPE Irregular

36. CHANGES (EXPLAIN IN NO. 42) ADDITION ( ) ALTERED (x) MOVED ( )

37. CONDITION
INTERIOR
EXTERIOR Good

38. PRESERVATION UNDERWAY? YES (x) NO ( )

39. ENDANGERED? BY WHAT? YES ( ) NO (x)

40. VISIBLE FROM PUBLIC ROAD? YES (x) NO ( )

41. DISTANCE FROM AND FRONTAGE ON ROAD

42. FURTHER DESCRIPTION OF IMPORTANT FEATURES

This two story frame house features 3 gables and a front porch along the west elevation. The windows appear to be original throughout the main block of the house. Shutters are on the front first floor windows. To the right rear (east) elevation an enclosed back porch features a side entrance and has a lean to roof. The very front gable is hipped, but this is not true of the rear or sides.

PHOTO MUST BE PROVIDED

43. HISTORY AND SIGNIFICANCE

This is a vernacular two story house such as was constructed all over Missouri in the last wuarter of the 19th century. It is at the western end of a potential historic district and as such serves as an anchor to the streetscape.

The history of the ownership is on the back.

44. DESCRIPTION OF ENVIRONMENT AND OUTBUILDINGS

There are no outbuildings. There is a rusticated stone retaining wall on the east property line.

45. SOURCES OF INFORMATION

1. Abstract of property 2. Interview with Mr. & Mrs. Alan Marshall

46. PREPARED BY
M.McVicker & S. Korte

47. ORGANIZATION
GAP&HS

48. DATE
2/10/88

49. REVISION DATE(S)
-

RETURN THIS FORM WHEN COMPLETED TO: OFFICE OF HISTORIC PRESERVATION
P.O. BOX 176
JEFFERSON CITY, MISSOURI 65102
PH. 314-751-4096

IF ADDITIONAL SPACE IS NEEDED, ATTACH SEPARATE SHEET(S) TO THIS FORM

252 Howard Marshall Residence 51N 17W 17

42. The front porch also contains Tuscan columns which are original.

This house is located barely within the limits of the original town. The land was part of the patent issued in 1815 to Matthew Boyeau as was the entire tract of Glasgow. In 1836 the proprietors of the town of Glasgow purchased the property. The next recorded action was in 1849 when Alfred and Susan Roper purchased the property. In 1869 Thomas F. Birch, Joseph Stettmer and Philip Wahl acquired the land. which they in turn sold to George Phipps in 1873. As these men were involved in banking and in speculative estates purchases it is unlikely that a house was on the property at this point. In 1949 the Diggs family sold off at least part of the lot which they had bought from Phipps in 1901.

The second tract of land on which the house rests goes back to Talton Turner who sold it in 1849 to William Dunnica. In 1867 Dunnica sold the lot to T. J. Carter for $225.00. T. J. and Susan Carter sold the lot in 1872 to Austin Johnson for $350.00. They borrowed a $1,000.00 against the property soon afterwards making it likely that a new house was on the property. In 1883 the property was sold to T. Berry and Fmma Smith for $1,700.00. Surely a house was in place. The Smiths sold it in 1888 to F. W. H. Diggs and Lula, his wife. They in turn sold the property in 1902 to Robert Tucker. Robert and Bettie Tucker sold the property in 1908 to Michael and Nancy Henry for $2,250.00 and the abstract reads "including a 2 story house". In 1910 the Henrys borrowed money from Maude S. Denny using a "2 story house" as collateral. The house remained in the Henry family until 1938 when the estate was sold to Fsca and Bessie Henry, the heirs. They in turn kept the house intact until 1963 when it was sold to Robert and Norene Holst for $5,500.00. In 1964 the Holst sold the property to James and Dorothy Stroud for $4,751.30. They sold the property in 1972 to Kenneth and Lucy Adams for $7,800.00. In 1980 the Adams sold it to Vernon and July Allen for $14,500.00. In 1980 Vernon and Judy Allen were sued by Patricia Fss and in the battle the house was foreclosed upon. In 1987 Alan and Kathryn Marshall bought the property for $10,000.00.



MISSOURI OFFICE OF HISTORIC PRESERVATION

ARCHITECTURAL/HISTORIC INVENTORY SURVEY FORM

1. NO. 257

2. COUNTY Howard

3. LOCATION OF NEGATIVES GAP&HS

4. PRESENT LOCAL NAME(S) OR DESIGNATION(S)
Ferguson Residence

5. OTHER NAME(S)
Hawkins Residence

6. SPECIFIC LEGAL LOCATION
TOWNSHIP 51N RANGE 17W SECTION 17
IF CITY OR TOWN, STREET ADDRESS
620 Howard

7. CITY OR TOWN IF RURAL, VICINITY
Glasgow

8. DESCRIPTION OF LOCATION

9. COORDINATES UTM
LAT
LONG

10. SITE ( ) STRUCTURE ( )
BUILDING (X) OBJECT ( )

11. ON NATIONAL REGISTER? YES ( ) NO (X)

12. IS IT ELIGIBLE? YES ( ) NO (X)

13. PART OF ESTAB. HIST. DISTRICT? YES ( ) NO (X)

14. DISTRICT POTENTIAL? YES (X) NO ( )

15. NAME OF ESTABLISHED DISTRICT
N/A

16. THEMATIC CATEGORY
Antebellum Architecture

17. DATE(S) OR PERIOD
1850's

18. STYLE OR DESIGN
Vernacular

19. ARCHITECT OR ENGINEER
unknown

20. CONTRACTOR OR BUILDER
unknown

21. ORIGINAL USE, IF APPARENT
house

22. PRESENT USE
house

23. OWNERSHIP PUBLIC ( ) PRIVATE (X)

24. OWNER'S NAME AND ADDRESS IF KNOWN
Martha Ferguson
620 Howard-Glasgow, MO 65254

25. OPEN TO PUBLIC? YES ( ) NO (X)

26. LOCAL CONTACT PERSON OR ORGANIZATION
GAP&HS

27. OTHER SURVEYS IN WHICH INCLUDED
1975 art history class survey, filed at SOHP

28. NO. OF STORIES 1

29. BASEMENT? YES (X) NO ( )

30. FOUNDATION MATERIAL
brick

31. WALL CONSTRUCTION
brick

32. ROOF TYPE AND MATERIAL
asphalt shingle/gable

33. NO. OF BAYS FRONT 3 · SIDE 3

34. WALL TREATMENT
common bond

35. PLAN SHAPE rectangular

36. CHANGES (EXPLAIN IN NO. 42) ADDITION (X) ALTERED ( ) MOVED ( )

37. CONDITION
INTERIOR excellent
EXTERIOR excellent

38. PRESERVATION UNDERWAY? YES (X) NO ( )

39. ENDANGERED? BY WHAT? YES ( ) NO (X)

40. VISIBLE FROM PUBLIC ROAD? YES (X) NO ( )

41. DISTANCE FROM AND FRONTAGE ON ROAD

42. FURTHER DESCRIPTION OF IMPORTANT FEATURES

The three bay front facade contains the entrance door to the extreme left. The entrance door features sidelights and transoms. The front porch was restored in 1987 with a pediment and square columns conforming to theevidence of theoriginal. The two front windows have 2 sash 6 panes per sash plus a glass fanlight is located in the center of the facade halfway up the gable. Rows of decorative brick

PHOTO MUST BE PROVIDED

43. HISTORY AND SIGNIFICANCE

During the Battle of Glasgow in 1864 a cannonball went through the house. The marks are still visible in the basement which was used as a living area. The house was bought as a wedding present by John and Mary Callaway Hawkins when their son married. After the death of his first wife, he moved back with his parents who lived next door. He eventually re-married and his second wife became an invalid so the rear addition was added with windows on all three sides so she could see in all directions. The house was restored in 1987. The Hawkins famioy acquired the land by deed in 1869.

44. DESCRIPTION OF ENVIRONMENT AND OUTBUILDINGS

There is a single car frame garage behind the house.

45. SOURCES OF INFORMATION
1. Property abstract
2. Interview with Martha Ferguson
3. Noted of Dean F. P. Puckett

46. PREPARED BY
M. McVicker & S. Korte

47. ORGANIZATION
GAP&HS

48. DATE 5/8/88

49. REVISION DATE(S) -

RETURN THIS FORM WHEN COMPLETED TO: OFFICE OF HISTORIC PRESERVATION
P.O. BOX 176
JEFFERSON CITY, MISSOURI 65102
PH. 314-751-4096

IF ADDITIONAL SPACE IS NEEDED, ATTACH SEPARATE SHEET(S) TO THIS FORM

1. NO 257
2. COUNTY Howard
4. PRESENT LOCAL NAME(S) OR DESIGNATION(S) Ferguson Residence
5. OTHER NAME(S) Hawkins House
6. TOWNSHIP 51N
7. RANGE 17W
8. SECTION 17

42. complete the front facade. In the interior there are three rooms on the first floor and 2 large rooms on the second. There is also a rear addition of one room with windows on all three sides.


620

MISSOURI OFFICE OF HISTORIC PRESERVATION

ARCHITECTURAL/HISTORIC INVENTORY SURVEY FORM

1. NO. 253

2. COUNTY Howard

3. LOCATION OF NEGATIVES GAP&HS

4. PRESENT LOCAL NAME(S) OR DESIGNATION(S)
Schreiber House

5. OTHER NAME(S)
Dr. Caples House

6. SPECIFIC LEGAL LOCATION TOWNSHIP 51N RANGE 17W SECTION 17
IF CITY OR TOWN, STREET ADDRESS
621 Howard

7. CITY OR TOWN IF RURAL, VICINITY
Glasgow

8. DESCRIPTION OF LOCATION

9. COORDINATES UTM
LAT
LONG

10. SITE ( ) STRUCTURE ( )
BUILDING (X) OBJECT ( )

11. ON NATIONAL REGISTER? YES ( ) NO (X)

12. IS IT ELIGIBLE? YES (X) NO ( )

13. PART OF ESTAB. HIST. DISTRICT? YES ( ) NO (X)

14. DISTRICT POTENTIAL? YES (X) NO ( )

15. NAME OF ESTABLISHED DISTRICT
N/A

16. THEMATIC CATEGORY
Ante-bellum architecture

17. DATE(S) OR PERIOD
1840-1870

18. STYLE OR DESIGN
Eclectic

19. ARCHITECT OR ENGINEER
Unknown

20. CONTRACTOR OR BUILDER
Unknown

21. ORIGINAL USE, IF APPARENT
House

22. PRESENT USE
House

23. OWNERSHIP PUBLIC ( ) PRIVATE (X)

24. OWNER'S NAME AND ADDRESS IF KNOWN
Chris Schreiber
621 Howard
Glasgow, MO 65254

25. OPEN TO PUBLIC? YES ( ) NO (X)

26. LOCAL CONTACT PERSON OR ORGANIZATION
GAP&HS

27. OTHER SURVEYS IN WHICH INCLUDED
1975 art history class survey, filed at SOHP

28. NO. OF STORIES 2

29. BASEMENT? YES ( ) NO (X)

30. FOUNDATION MATERIAL
Brick

31. WALL CONSTRUCTION
Brick

32. ROOF TYPE AND MATERIAL
gable --cross
Standing seam metal

33. NO. OF BAYS FRONT 3 · SIDE 7

34. WALL TREATMENT
Common bond

35. PLAN SHAPE cross

36. CHANGES (EXPLAIN IN NO. 42) ADDITION ( ) ALTERED ( ) MOVED ( )

37. CONDITION
INTERIOR
EXTERIOR Fair

38. PRESERVATION UNDERWAY? YES (X) NO ( )

39. ENDANGERED? BY WHAT? YES ( ) NO (X)

40. VISIBLE FROM PUBLIC ROAD? YES (X) NO ( )

41. DISTANCE FROM AND FRONTAGE ON ROAD

42. FURTHER DESCRIPTION OF IMPORTANT FEATURES

This red brick house features several styles throughout. The window recesses are Italianate, the bargeboard in the cornice on the front gable is Gothi , the front entrance is Greek Revival and the actual house plan and construction is vernacular. The most interesting feature of the front facade is a balcony which extends out above the front door with a front porch . Not all of the windows are

PHOTO MUST BE PROVIDED

43. HISTORY AND SIGNIFICANCE

This is one of the finest homes in Glasgow and is the best example in he entire town of several styles being combined together to form a new decorative pattern. Obviously the builders lacked an understanding of the basic characteristics of the different styles. Rather, the builders mixed and matched to suit local tastes.

The house is called the Caples house after the doctor and his family who lived there in the 1880's. However, it is doubtful that they built the house. For a history, see the back of this sheet.

44. DESCRIPTION OF ENVIRONMENT AND OUTBUILDINGS

The house sits alone on the lot. A lovely, huge tree is immediately to the left of the building.

45. SOURCES OF INFORMATION
1. Abstract of property 2. Interview with Mrs. Chris Schrieber

46. PREPARED BY
M.McVicker & S. Korte

47. ORGANIZATION
GAP&HS

48. DATE 2/10/88 49. REVISION DATE(S) -

RETURN THIS FORM WHEN COMPLETED TO: OFFICE OF HISTORIC PRESERVATION
P.O. BOX 176
JEFFERSON CITY, MISSOURI 65102
PH. 314-751-4096

IF ADDITIONAL SPACE IS NEEDED, ATTACH SEPARATE SHEET(S) TO THIS FORM

253 Howard Schreiber House Dr. Caples House 51N 17W 17

42. original. A Gothis bargeboard is still in place on the east (right) and west (left) elevation under the gable roofline. Two end chimneys rise on both elevations inthe exact canter. There is a brick ell to the rear of the house with two chimneys spaced at equal intervals. The porches have been enclosed and made into a frame addition with a lean to roof. Additionally, the addition has been extended up to the second story of the main block enclosing what appears to be a second story porch as well. The addition is in poor condition. On the west elevation shutters remain to match the rounded arches. The house is partially painted.

43. The property is laid out by the town proprietors as were all the lots in the original town. In 1854 the land was sold to Albert and Susan Roper who bought up most of the block. In 1870 the Ropers sold it to Edwin and Lucy Andrews and Elmer Andrews for $3400.00. The large sum would indicate the house was in place by this time. The Andrews defaulted onthe payment and the house was sold to Elias and Fannie Barton, owners of another house just down the street. The Bartons then sold the property for $2,700.00 in 1880 to Dr. Russell and Ganes Caples. Dr. Caples died in October 1915 and Agnes sold the house to Robert and Gladys Kleasner for $1950.00. When Robert Kleasner died in 1948 the house was appraised at being worth $2800.00. When Mrs. Kleasner died in 1972 the house was sold once again to the Holt family who sold it to the Schriebers in 1983.



MISSOURI OFFICE OF HISTORIC PRESERVATION

ARCHITECTURAL/HISTORIC INVENTORY SURVEY FORM

1. NO. 258

2. COUNTY Howard

3. LOCATION OF NEGATIVES GAP&HS

4. PRESENT LOCAL NAME(S) OR DESIGNATION(S)
Stallman Residence

5. OTHER NAME(S)

6. SPECIFIC LEGAL LOCATION
TOWNSHIP 51N RANGE 17W SECTION 17
IF CITY OR TOWN, STREET ADDRESS
626 Howard

7. CITY OR TOWN IF RURAL, VICINITY
Glasgow

8. DESCRIPTION OF LOCATION

9. COORDINATES UTM
LAT
LONG

10. SITE ( ) STRUCTURE ( )
BUILDING (X) OBJECT ( )

11. ON NATIONAL REGISTER? YES ( ) NO (X)

12. IS IT ELIGIBLE? YES ( ) NO (X)

13. PART OF ESTAB. HIST. DISTRICT? YES ( ) NO (X)

14. DISTRICT POTENTIAL? YES (X) NO ( )

15. NAME OF ESTABLISHED DISTRICT
N/A

16. THEMATIC CATEGORY
Missouri Vernacular

17. DATE(S) OR PERIOD
1900-1920

18. STYLE OR DESIGN
Vernacular

19. ARCHITECT OR ENGINEER
Unknown

20. CONTRACTOR OR BUILDER
Unknown

21. ORIGINAL USE, IF APPARENT
House

22. PRESENT USE
House

23. OWNERSHIP PUBLIC ( ) PRIVATE (X)

24. OWNER'S NAME AND ADDRESS IF KNOWN
Don Stallman
626 Howard St.
Glasgow, MO 65254

25. OPEN TO PUBLIC? YES ( ) NO (X)

26. LOCAL CONTACT PERSON OR ORGANIZATION
GAP&HS

27. OTHER SURVEYS IN WHICH INCLUDED
None

28. NO. OF STORIES 1

29. BASEMENT? YES (X) NO ( )

30. FOUNDATION MATERIAL
Rusticated concrete

31. WALL CONSTRUCTION
Frame

32. ROOF TYPE AND MATERIAL
Asphalt shingle/gabl

33. NO. OF BAYS FRONT 3 · SIDE 2

34. WALL TREATMENT
Clapboard

35. PLAN SHAPE L

36. CHANGES (EXPLAIN IN NO. 42) ADDITION ( ) ALTERED (X) MOVED ( )

37. CONDITION
INTERIOR
EXTERIOR Good

38. PRESERVATION UNDERWAY? YES (X) NO ( )

39. ENDANGERED? BY WHAT? YES ( ) NO (X)

40. VISIBLE FROM PUBLIC ROAD? YES (X) NO ( )

41. DISTANCE FROM AND FRONTAGE ON ROAD

42. FURTHER DESCRIPTION OF IMPORTANT FEATURES

This small house of 2 bays faces north and has the entrance door on the right bay with a small pedimented roof over the porch supported by 2 modern wrought iron columns and an iron railing. The ground begins to slope immediately to the east (left) of the front steps so the basement of rusticated concrete block is exposed and the entire east basement elevation shows. The rear

PHOTO MUST BE PROVIDED

43. HISTORY AND SIGNIFICANCE

Oral tradition says the house was built for Mary Willie Turner before her marriage. Her parents owned the large house across the street.

44. DESCRIPTION OF ENVIRONMENT AND OUTBUILDINGS

The house sits alone on the lot.

45. SOURCES OF INFORMATION
1. Interview with Martha Ferguson

46. PREPARED BY
M.McVicker & S. Korte

47. ORGANIZATION
GAP&HS

48. DATE 2/10/88

49. REVISION DATE(S) -

RETURN THIS FORM WHEN COMPLETED TO: OFFICE OF HISTORIC PRESERVATION
P.O. BOX 176
JEFFERSON CITY, MISSOURI 65102

IF ADDITIONAL SPACE IS NEEDED, ATTACH SEPARATE SHEET(S) TO THIS FORM

1. NO 258
2. COUNTY Howard
3. PRESENT LOCAL NAME(S) OR DESIGNATION(S) Stallman Residence
4. OTHER NAME(S)
5. TOWNSHIP 51N
6. RANGE 17W
7. SECTION 17

42. door has an overhead awning.



MISSOURI OFFICE OF HISTORIC PRESERVATION
ARCHITECTURAL/HISTORIC INVENTORY SURVEY FORM

1. NO. 254

2. COUNTY Howard

3. LOCATION OF NEGATIVES GAP&HS

4. PRESENT LOCAL NAME(S) OR DESIGNATION(S)
Sellmeyer Residence

5. OTHER NAME(S)

6. SPECIFIC LEGAL LOCATION
TOWNSHIP 51N RANGE 17W SECTION 17
IF CITY OR TOWN, STREET ADDRESS
629 Howard

7. CITY OR TOWN IF RURAL, VICINITY
Glasgow

8. DESCRIPTION OF LOCATION

9. COORDINATES UTM
LAT
LONG

10. SITE ( ) STRUCTURE ( )
BUILDING (X) OBJECT ( )

11. ON NATIONAL REGISTER? YES ( ) NO (X)

12. IS IT ELIGIBLE? YES ( ) NO (X)

13. PART OF ESTAB. HIST. DISTRICT? YES ( ) NO (X)

14. DISTRICT POTENTIAL? YES (X) NO ( )

15. NAME OF ESTABLISHED DISTRICT
N/A

16. THEMATIC CATEGORY
Missouri vernacular

17. DATE(S) OR PERIOD
1880-1900

18. STYLE OR DESIGN
Vernacular

19. ARCHITECT OR ENGINEER
Unknown

20. CONTRACTOR OR BUILDER
Unknown

21. ORIGINAL USE, IF APPARENT
House

22. PRESENT USE
House

23. OWNERSHIP PUBLIC ( ) PRIVATE (X)

24. OWNER'S NAME AND ADDRESS IF KNOWN
Miss Rosalia Sellmeyer
629 Howard
Glasgow, MO 65254

25. OPEN TO PUBLIC? YES ( ) NO (X)

26. LOCAL CONTACT PERSON OR ORGANIZATION
GAP&HS

27. OTHER SURVEYS IN WHICH INCLUDED
1975 art history class survey, filed at SOHP

28. NO. OF STORIES 1

29. BASEMENT? YES (X) NO ( )

30. FOUNDATION MATERIAL
Brick

31. WALL CONSTRUCTION
Brick/frame

32. ROOF TYPE AND MATERIAL
Asphalt shingle/gable

33. NO. OF BAYS
FRONT 3 · SIDE 2

34. WALL TREATMENT
Common bond

35. PLAN SHAPE L

36. CHANGES (EXPLAIN IN NO. 42) ADDITION (X) ALTERED (X) MOVED ( )

37. CONDITION
INTERIOR
EXTERIOR Good

38. PRESERVATION UNDERWAY? YES (X) NO ( )

39. ENDANGERED? BY WHAT? YES ( ) NO (X)

40. VISIBLE FROM PUBLIC ROAD? YES (X) NO ( )

41. DISTANCE FROM AND FRONTAGE ON ROAD
About 30 & 50

42. FURTHER DESCRIPTION OF IMPORTANT FEATURES

This house visually brings a response of neatness. The main block of the house is of brick with 3 gables. 6 over 6 windows are in the main block of the house. The orientation of the house has been changed with an enclosed front porch moving the front entrance door out to the very front and adding an awning over it and the front window. The enclosed porch is frame. Awnings are on the two

PHOTO MUST BE PROVIDED

43. HISTORY AND SIGNIFICANCE

This house has windows dating to the 1850's and 1860's, but the roof and plan shape date the house to the Victorian era of the 1880's. Farlier windows from another building could have been used. The house also shows how different a building can look when a portion of it is enclosed. It totally changes the visual look of the structure.

44. DESCRIPTION OF ENVIRONMENT AND OUTBUILDINGS

There is a single car garage in the rear. The driveway runs immediately to the east of the structure.

45. SOURCES OF INFORMATION

1. Dated on basis of other Glasgow houses on Sanborn maps

46. PREPARED BY
M. McVicker & S. Korte

47. ORGANIZATION
GAP&HS

48. DATE 2/10/88

49. REVISION DATE(S) -

RETURN THIS FORM WHEN COMPLETED TO: OFFICE OF HISTORIC PRESERVATION
P.O. BOX 176
JEFFERSON CITY, MISSOURI 65102

IF ADDITIONAL SPACE IS NEEDED, ATTACH SEPARATE SHEET(S) TO THIS FORM

42. windows of the east (right) elevation of the brick portion of the main block. There is also a frame west addition running out the west gable the depth of one room and with a lower roof than the main block, but still a gable. Awnings are also on the two west windows of this addition. A basement is visible from the east.



MISSOURI OFFICE OF HISTORIC PRESERVATION

ARCHITECTURAL/HISTORIC INVENTORY SURVEY FORM

1. NO. 259

2. COUNTY Howard

3. LOCATION OF NEGATIVES GAP&HS

4. PRESENT LOCAL NAME(S) OR DESIGNATION(S)
Dinsmore Residence

5. OTHER NAME(S)

6. SPECIFIC LEGAL LOCATION TOWNSHIP 51N RANGE 17W SECTION 17
IF CITY OR TOWN, STREET ADDRESS
630 Howard

7. CITY OR TOWN Glasgow IF RURAL, VICINITY

8. DESCRIPTION OF LOCATION

9. COORDINATES UTM
LAT
LONG

10. SITE ( ) STRUCTURE ( )
BUILDING (x) OBJECT ( )

11. ON NATIONAL REGISTER? YES ( ) NO (X)

12. IS IT ELIGIBLE? YES ( ) NO (X)

13. PART OF ESTAB. HIST. DISTRICT? YES ( ) NO (x)

14. DISTRICT POTENTIAL? YES (X) NO ( )

15. NAME OF ESTABLISHED DISTRICT
N/A

16. THEMATIC CATEGORY
Ante-bellum architecture

17. DATE(S) OR PERIOD
1850-1870

18. STYLE OR DESIGN
Vernacular

19. ARCHITECT OR ENGINEER
Unknown

20. CONTRACTOR OR BUILDER
Unknown

21. ORIGINAL USE, IF APPARENT
House

22. PRESENT USE
House

23. OWNERSHIP PUBLIC ( ) PRIVATE (x)

24. OWNER'S NAME AND ADDRESS IF KNOWN
Jack Jones
630 Howard St.
Glasgow, MO 65254

25. OPEN TO PUBLIC? YES ( ) NO (x)

26. LOCAL CONTACT PERSON OR ORGANIZATION
GAP&HS

27. OTHER SURVEYS IN WHICH INCLUDED
None

28. NO. OF STORIES 1

29. BASEMENT? YES (x) NO ( )

30. FOUNDATION MATERIAL
Brick

31. WALL CONSTRUCTION
Brick

32. ROOF TYPE AND MATERIAL
gable Standing seam metal

33. NO. OF BAYS FRONT 3 · SIDE 2

34. WALL TREATMENT
Common bond

35. PLAN SHAPE L

36. CHANGES (EXPLAIN IN NO. 42) ADDITION (X) ALTERED (X) MOVED ( )

37. CONDITION
INTERIOR
EXTERIOR Good

38. PRESERVATION UNDERWAY? YES (X) NO ( )

39. ENDANGERED? BY WHAT? YES ( ) NO (X)

40. VISIBLE FROM PUBLIC ROAD? YES (X) NO ( )

41. DISTANCE FROM AND FRONTAGE ON ROAD

42. FURTHER DESCRIPTION OF IMPORTANT FEATURES

This single room deep I house with a rear addition to form an L still contains the standing seam metal gable roof. A stuccoed chimney rises at the west (right) wne of the house. The front 3 bay facade features rounded arch windows and a center door. A lean to roof over the porch is supported by two birck half columns with white wooden posts on top. A half brick column is immediately

PHOTO MUST BE PROVIDED

43. HISTORY AND SIGNIFICANCE

This is one of the houses in Glasgow that is not individually eligible for the National Register, but which is important in the entire streetscape of Howard Street.

44. DESCRIPTION OF ENVIRONMENT AND OUTBUILDINGS

There is a concrete retaining wall immediately adjacent to the West (right) of the drive.

45. SOURCES OF INFORMATION

1. Dated on basis of other houses in Glasgow from Sanborn Maps

46. PREPARED BY
M.McVicker & S. Korte

47. ORGANIZATION
GAP&HS

48. DATE 2/10/88 49. REVISION DATE(S) -

RETURN THIS FORM WHEN COMPLETED TO: OFFICE OF HISTORIC PRESERVATION
P.O. BOX 176
JEFFERSON CITY, MISSOURI 65102
PH. 314-751-4096

IF ADDITIONAL SPACE IS NEEDED, ATTACH SEPARATE SHEET(S) TO THIS FORM

1. NO. 259
2. COUNTY Howard
4. PRESENT LOCAL NAME(S) OR DESIGNATION(S) Dinsmore Residence
6. SECTION 17
6. TOWNSHIP 51N
6. RANGE 17W

42. adjacent to the front steps. The porch sits upon rusticated concrete blocks. The exposed basement contains the full story and has a walk in entrance on the east (left) elevation while the basement entirely disappears from view by the west end of the building. A frame addition is to the rear filling in what was probably a rear porch originally. None of the windows appear to be original.



MISSOURI OFFICE OF HISTORIC PRESERVATION

ARCHITECTURAL/HISTORIC INVENTORY SURVEY FORM

1. NO. 255

2. COUNTY Howard

3. LOCATION OF NEGATIVES GAP&HS

4. PRESENT LOCAL NAME(S) OR DESIGNATION(S) Cason House

5. OTHER NAME(S)

6. SPECIFIC LEGAL LOCATION TOWNSHIP 51N RANGE 17W SECTION 17
IF CITY OR TOWN, STREET ADDRESS 633 Howard

7. CITY OR TOWN IF RURAL, VICINITY Glasgow

8. DESCRIPTION OF LOCATION

9. COORDINATES UTM LAT LONG

10. SITE ( ) BUILDING (x) STRUCTURE ( ) OBJECT ( )

11. ON NATIONAL REGISTER? YES ( ) NO (x)

12. IS IT ELIGIBLE? YES (x) NO ( )

13. PART OF ESTAB. HIST. DISTRICT? YES ( ) NO (x)

14. DISTRICT POTENTIAL? YES (X) NO ( )

15. NAME OF ESTABLISHED DISTRICT N/A

16. THEMATIC CATEGORY Ante-bellum architecture

17. DATE(S) OR PERIOD 1850's

18. STYLE OR DESIGN Piano nobile

19. ARCHITECT OR ENGINEER Unknown

20. CONTRACTOR OR BUILDER Unknown

21. ORIGINAL USE, IF APPARENT Hosue

22. PRESENT USE Duplex apartments

23. OWNERSHIP PUBLIC ( ) PRIVATE (x)

24. OWNER'S NAME AND ADDRESS IF KNOWN Carl Cason
633 Howard
Glasgow, MO 65254

25. OPEN TO PUBLIC? YES ( ) NO (x)

26. LOCAL CONTACT PERSON OR ORGANIZATION GAP&HS

27. OTHER SURVEYS IN WHICH INCLUDED 1975 art history class survey, filed at SOHP

28. NO. OF STORIES 1

29. BASEMENT? YES (x) NO ( )

30. FOUNDATION MATERIAL Brick

31. WALL CONSTRUCTION Brick

32. ROOF TYPE AND MATERIAL Standing seam metal/gable

33. NO. OF BAYS FRONT 5 SIDE 2

34. WALL TREATMENT Common bond

35. PLAN SHAPE piano nobile

36. CHANGES (EXPLAIN IN NO. 42) ADDITION (x) ALTERED (x) MOVED ( )

37. CONDITION INTERIOR ____ EXTERIOR fair

38. PRESERVATION UNDERWAY? YES (x) NO ( )

39. ENDANGERED? BY WHAT? YES ( ) NO (x)

40. VISIBLE FROM PUBLIC ROAD? YES (x) NO ( )

41. DISTANCE FROM AND FRONTAGE ON ROAD

42. FURTHER DESCRIPTION OF IMPORTANT FEATURES

This red brick piano nobile house with a gable roof and bosed in cornice returns also has stone arched lintels above the windows throughout the house. The standard 5 bay facade retains the front entrance with sidelights and fanlight. A lean to roof supported by modern wrought iron and wrought iron railing completes the porch. The lower entrance door is simpler without the sidelights

PHOTO MUST BE PROVIDED

43. HISTORY AND SIGNIFICANCE

This is the best example of the piano nobile in Glasgow. The house has deteriorated since it was in a windshield survey in 1975 by an MU class. The 1975 survey piectures do not show the rear frame addition either. The building is now 2 apartments. It is very possible that this building could be nominated to the National Register as an individual site because of the integrity remaining. Nothing except the front porch has been removed or covered.

44. DESCRIPTION OF ENVIRONMENT AND OUTBUILDINGS

The house sits alone on the lot. A rather steep hill is immediately to the west.

45. SOURCES OF INFORMATION

1. Dated on basis of documented houses in Little Dixie of this type.

46. PREPARED BY M. McVicker & S. Korte

47. ORGANIZATION GAP&HS

48. DATE 2/10/88

49. REVISION DATE(S) -

RETURN THIS FORM WHEN COMPLETED TO: OFFICE OF HISTORIC PRESERVATION
P.O. BOX 176
JEFFERSON CITY, MISSOURI 65102

IF ADDITIONAL SPACE IS NEEDED, ATTACH [illegible]

1. NO. 255
2. COUNTY Howard
4. PRESENT LOCAL NAME(S) OR DESIGNATION(S) Jones Residence
5. OTHER NAME(S)
6. TOWNSHIP 51N
RANGE 17W
SECTION 17

42. but with a transom. No windows are in either the west (left) or east (right) elevations. The two basement windows on the left front facade are half windows. Awnings are on the eastern half of the house, both in the front facade and the side elevation. Chimneys pierce the roof at both ends of the front gabel. A frame addition is attached to the rear and probably represents an enclosed porch since there is also a rear brick ell. The house features 6 over 6 glass panes which look original. A retaining wall projects out from the basement entrance to the street.



MISSOURI OFFICE OF HISTORIC PRESERVATION
ARCHITECTURAL/HISTORIC INVENTORY SURVEY FORM

1. NO. 260

2. COUNTY Howard

3. LOCATION OF NEGATIVES GAP&HS

4. PRESENT LOCAL NAME(S) OR DESIGNATION(S)
Prentzler Residence

5. OTHER NAME(S)

6. SPECIFIC LEGAL LOCATION
TOWNSHIP 51N RANGE 17W SECTION 17
IF CITY OR TOWN, STREET ADDRESS
634 Howard

7. CITY OR TOWN IF RURAL, VICINITY
Glasgow

8. DESCRIPTION OF LOCATION

9. COORDINATES UTM
LAT
LONG

10. SITE ( ) STRUCTURE ( )
BUILDING (X) OBJECT ( )

11. ON NATIONAL REGISTER? YES ( ) NO (X)

12. IS IT ELIGIBLE? YES ( ) NO (X)

13. PART OF ESTAB. HIST. DISTRICT? YES ( ) NO (X)

14. DISTRICT POTENTIAL? YES (X) NO ( )

15. NAME OF ESTABLISHED DISTRICT
N/A

16. THEMATIC CATEGORY
Bungalow

17. DATE(S) OR PERIOD
Parts 1870's-parts 1920's

18. STYLE OR DESIGN
Bungalow

19. ARCHITECT OR ENGINEER
Unknown

20. CONTRACTOR OR BUILDER
Unknown

21. ORIGINAL USE, IF APPARENT
House

22. PRESENT USE
House

23. OWNERSHIP PUBLIC ( ) PRIVATE (X)

24. OWNER'S NAME AND ADDRESS IF KNOWN
John Prentzler
634 Howard St.
Glasgow, MO 65254

25. OPEN TO PUBLIC? YES ( ) NO (X)

26. LOCAL CONTACT PERSON OR ORGANIZATION
GAP&HS

27. OTHER SURVEYS IN WHICH INCLUDED
1975 art history class survey, filed at SOHP

28. NO. OF STORIES 1

29. BASEMENT? YES (X) NO ( )

30. FOUNDATION MATERIAL
Brick

31. WALL CONSTRUCTION
Brick

32. ROOF TYPE AND MATERIAL
gable Standing seam metal

33. NO. OF BAYS
FRONT 4 SIDE 2

34. WALL TREATMENT
Running bond & common

35. PLAN SHAPE Bungalow

36. CHANGES (EXPLAIN IN NO. 42) ADDITION (X) ALTERED (X) MOVED ( )

37. CONDITION
INTERIOR
EXTERIOR Good

38. PRESERVATION UNDERWAY? YES (X) NO ( )

39. ENDANGERED? BY WHAT? YES ( ) NO (X)

40. VISIBLE FROM PUBLIC ROAD? YES (X) NO ( )

41. DISTANCE FROM AND FRONTAGE ON ROAD

42. FURTHER DESCRIPTION OF IMPORTANT FEATURES
This house was obviously constructed in 2 distince phases. The first was a standard I house of brick with a standing seam metal gable roof and a chimney in each end. When the bungalow style became fashionable the right half of the front facade of the I house was extended to the north (straight out), the gable was made to come straight north over this section and a new porch was added

PHOTO MUST BE PROVIDED

43. HISTORY AND SIGNIFICANCE
The obvious changes in this house are wonderful examples of the changes in styles in architecture. The bungalow addition to the front did not really add any living space to the house although it did create a nice front porch. Even the bungalow addition is now over 50 years old and worthy of historical interest.

44. DESCRIPTION OF ENVIRONMENT AND OUTBUILDINGS
The garage is attached to the house, and there does seem to be a door into the house.

45. SOURCES OF INFORMATION
1. Dated on basis of other Glasgow houses

46. PREPARED BY
M.McVicker & S. Korte

47. ORGANIZATION
GAP&HS

48. DATE 2/10/88

49. REVISION DATE(S) -

RETURN THIS FORM WHEN COMPLETED TO: OFFICE OF HISTORIC PRESERVATION
P.O. BOX 176
JEFFERSON CITY, MISSOURI 65102

IF ADDITIONAL SPACE IS NEEDED, ATT

260
Howard
Prentzler Residence
51N
17W
17

42. in a gable with a lower elevation than the roof of the main block. The porch roof rests upon two wooden posts which in turn rest upon two brick pillars that extend half the height of the poast. A brick pillar to the immediate left of the entrance stairs to the porch has no post. A patterned brick railing runs between the pillars. The old I house has common bod brick while the new addition has running bond so distinction is clear. The I house features rounded arch windows while the newer bungalow portion contains 2 sash windows with a single pane in each frams. A single car concrete block garage is attached to the left fron facade and has a gable roog. A frame lean to addition in the rear of the house cannot be seen from the street.


634

MISSOURI OFFICE OF HISTORIC PRESERVATION

ARCHITECTURAL/HISTORIC INVENTORY SURVEY FORM

1. NO. 261

2. COUNTY Howard

3. LOCATION OF NEGATIVES GAP&HS

4. PRESENT LOCAL NAME(S) OR DESIGNATION(S)
Yung House

5. OTHER NAME(S)

6. SPECIFIC LEGAL LOCATION
TOWNSHIP 51N RANGE 17W SECTION 17
IF CITY OR TOWN, STREET ADDRESS
640 Howard

7. CITY OR TOWN IF RURAL, VICINITY
Glasgow

8. DESCRIPTION OF LOCATION

9. COORDINATES UTM
LAT
LONG

10. SITE ( ) STRUCTURE ( )
BUILDING (X) OBJECT ( )

11. ON NATIONAL REGISTER? YES ( ) NO (X)

12. IS IT ELIGIBLE? YES ( ) NO (X)

13. PART OF ESTAB. HIST. DISTRICT? YES ( ) NO (X)

14. DISTRICT POTENTIAL? YES (X) NO ( )

15. NAME OF ESTABLISHED DISTRICT
N/A

16. THEMATIC CATEGORY
Ante-bellum architecture

17. DATE(S) OR PERIOD
1850's

18. STYLE OR DESIGN
Greek revival

19. ARCHITECT OR ENGINEER
Unknown

20. CONTRACTOR OR BUILDER
Unknown

21. ORIGINAL USE, IF APPARENT
House

22. PRESENT USE
House

23. OWNERSHIP PUBLIC ( ) PRIVATE (X)

24. OWNER'S NAME AND ADDRESS IF KNOWN
Mrs. Clarence Yung
640 Howard St.
Glasgow, MO 65254

25. OPEN TO PUBLIC? YES ( ) NO (X)

26. LOCAL CONTACT PERSON OR ORGANIZATION
GAP&HS

27. OTHER SURVEYS IN WHICH INCLUDED
1975 art history class survey, filed at SOHP

28. NO. OF STORIES 1

29. BASEMENT? YES (X) NO ( )

30. FOUNDATION MATERIAL
Brick/stucco

31. WALL CONSTRUCTION
Brick

32. ROOF TYPE AND MATERIAL
Standing seam metal /gable

33. NO. OF BAYS FRONT 3 SIDE 2

34. WALL TREATMENT
Common bond

35. PLAN SHAPE I

36. CHANGES (EXPLAIN IN NO. 42) ADDITION (X) ALTERED (X) MOVED ( )

37. CONDITION
INTERIOR
EXTERIOR Good

38. PRESERVATION UNDERWAY? YES (X) NO ( )

39. ENDANGERED? BY WHAT? YES ( ) NO (X)

40. VISIBLE FROM PUBLIC ROAD? YES (X) NO ( )

41. DISTANCE FROM AND FRONTAGE ON ROAD

42. FURTHER DESCRIPTION OF IMPORTANT FEATURES

This I house of 3 bays and a gable roof features a chimney in each end and a frame rear addition. The addition appears to be an enclosed rear porch with a lean to roof attaching to the main gable roof. A basement with half size windows is underneath the main block of the house. Aidelights and a transom are still in place over

PHOTO MUST BE PROVIDED

43. HISTORY AND SIGNIFICANCE

Nothing is known about the history of this structure. It is not mentioned in any written references about Glasgow.

44. DESCRIPTION OF ENVIRONMENT AND OUTBUILDINGS

There is one outbuilding in poor condition behind the house.

45. SOURCES OF INFORMATION

1. Dated on basis of other Glasgow houses.

46. PREPARED BY
M.McVicker & S. Korte

47. ORGANIZATION
GAP&HS

48. DATE 2/10/88 49. REVISION DATE(S) -

RETURN THIS FORM WHEN COMPLETED TO: OFFICE OF HISTORIC PRESERVATION
P.O. BOX 176
JEFFERSON CITY, MISSOURI 65102
PH. 314-751-4096

IF ADDITIONAL SPACE IS NEEDED, ATTACH SEPARATE SHEET(S) TO THIS FORM

261 Howard Yung House SIN 17W 17

42. the front entrance door. The front porch features a lean to roof and two concrete square pillars resting upon brick. Two concrete half pillara form the entrance on the porch. This is obviously a later addition. The windows have rounded arches and feature 6 over 6 glass panes.



MISSOURI OFFICE OF HISTORIC PRESERVATION
ARCHITECTURAL/HISTORIC INVENTORY SURVEY FORM

1. NO. 307
2. COUNTY Howard
3. LOCATION OF NEGATIVES GAP&HS
4. PRESENT LOCAL NAME(S) OR DESIGNATION(S) Ruin of Black School
5. OTHER NAME(S)

6. SPECIFIC LEGAL LOCATION TOWNSHIP 51N RANGE 17W SECTION 16
IF CITY OR TOWN, STREET ADDRESS Eighth Street at junction with Howard
7. CITY OR TOWN IF RURAL, VICINITY Glasgow
8. DESCRIPTION OF LOCATION
9. COORDINATES UTM
LAT
LONG
10. SITE (X) STRUCTURE ( ) BUILDING ( ) OBJECT ( )
11. ON NATIONAL REGISTER? YES ( ) NO (X)
12. IS IT ELIGIBLE? YES ( ) NO (X)
13. PART OF ESTAB. HIST. DISTRICT? YES ( ) NO (X)
14. DISTRICT POTENTIAL? YES ( ) NO (X)
15. NAME OF ESTABLISHED DISTRICT

16. THEMATIC CATEGORY Education
17. DATE(S) OR PERIOD N/A
18. STYLE OR DESIGN N/A
19. ARCHITECT OR ENGINEER Unknown
20. CONTRACTOR OR BUILDER Unknown
21. ORIGINAL USE, IF APPARENT colored school
22. PRESENT USE ruin
23. OWNERSHIP N/A PUBLIC ( ) PRIVATE ( )
24. OWNER'S NAME AND ADDRESS IF KNOWN N/A
25. OPEN TO PUBLIC? N/A YES ( ) NO ( )
26. LOCAL CONTACT PERSON OR ORGANIZATION GAP&HS
27. OTHER SURVEYS IN WHICH INCLUDED None

28. NO. OF STORIES N/A
29. BASEMENT? N/A YES ( ) NO ( )
30. FOUNDATION MATERIAL N/A
31. WALL CONSTRUCTION N/A
32. ROOF TYPE AND MATERIAL N/A
33. NO. OF BAYS FRONT N/A SIDE N/A
34. WALL TREATMENT N/A
35. PLAN SHAPE N/A
36. CHANGES (EXPLAIN IN NO. 42) ADDITION ( ) ALTERED ( ) MOVED ( )
37. CONDITION INTERIOR ruin EXTERIOR ruin
38. PRESERVATION UNDERWAY? YES ( ) NO (X)
39. ENDANGERED? BY WHAT? ruin YES (X) NO ( )
40. VISIBLE FROM PUBLIC ROAD? YES (X) NO ( )
41. DISTANCE FROM AND FRONTAGE ON ROAD

42. FURTHER DESCRIPTION OF IMPORTANT FEATURES

The building is a total ruin and has been leveled.

PHOTO MUST BE PROVIDED

43. HISTORY AND SIGNIFICANCE

This site was the location of the colored school before integration. Howard County was 53% slave before the Civil War and the problems and dreams of the black population were as acute as anyplace in the traditional South. Separate facilities were constructed as soon as possible. Black history is really not touched upon in the local county histories throughout the years. The 1883 History of Howard County never even mentions education for blacks. The county history written by T. Barry Smith in the 1920's is similarily negilent. An inset of the school first appears on the 1900 Sanborn Maps. Certainly the site is important to black history not only in Glasgow but also in Howard County and thus it is included.

44. DESCRIPTION OF ENVIRONMENT AND OUTBUILDINGS

A driveway still exists onto the property.

45. SOURCES OF INFORMATION
1. 1900-1935 Sanborn Maps

46. PREPARED BY M. McVicker & S. Kurte
47. ORGANIZATION GAP&HS
48. DATE 5/8/88
49. REVISION DATE(S) -

RETURN THIS FORM WHEN COMPLETED TO: OFFICE OF HISTORIC PRESERVATION
P.O. BOX 176
JEFFERSON CITY, MISSOURI 65102

IF ADDITIONAL SPACE IS NEEDED, ATTACH

307 Howard Ruin of Black School 51N 17W 16



MISSOURI OFFICE OF HISTORIC PRESERVATION

ARCHITECTURAL/HISTORIC INVENTORY SURVEY FORM

1. NO. 272

2. COUNTY Howard

3. LOCATION OF NEGATIVES GAP & HS

4. PRESENT LOCAL NAME(S) OR DESIGNATION(S)
Warehouse

5. OTHER NAME(S)

6. SPECIFIC LEGAL LOCATION
TOWNSHIP 51N RANGE 17W SECTION 17
IF CITY OR TOWN, STREET ADDRESS
Jackson Street

7. CITY OR TOWN IF RURAL, VICINITY
Glasgow

8. DESCRIPTION OF LOCATION

9. COORDINATES UTM
LAT
LONG

10. SITE ( ) STRUCTURE ( )
BUILDING (X) OBJECT ( )

11. ON NATIONAL REGISTER? YES ( ) NO (X)

12. IS IT ELIGIBLE? YES ( ) NO (X)

13. PART OF ESTAB. HIST. DISTRICT? YES ( ) NO (X)

14. DISTRICT POTENTIAL? YES (X) NO ( )

15. NAME OF ESTABLISHED DISTRICT
N/A

16. THEMATIC CATEGORY
Commerce

17. DATE(S) OR PERIOD
Before 1935

18. STYLE OR DESIGN
Functional

19. ARCHITECT OR ENGINEER
Unknown

20. CONTRACTOR OR BUILDER
Unknown

21. ORIGINAL USE, IF APPARENT
tobacco warehouse

22. PRESENT USE
vacant

23. OWNERSHIP PUBLIC ( ) PRIVATE (X)

24. OWNER'S NAME AND ADDRESS IF KNOWN

25. OPEN TO PUBLIC? YES ( ) NO (X)

26. LOCAL CONTACT PERSON OR ORGANIZATION
GAP & HS

27. OTHER SURVEYS IN WHICH INCLUDED
None

28. NO. OF STORIES 1

29. BASEMENT? YES ( ) NO (X)

30. FOUNDATION MATERIAL
concrete

31. WALL CONSTRUCTION
block

32. ROOF TYPE AND MATERIAL
flat tar

33. NO. OF BAYS
FRONT 4 SIDE 2

34. WALL TREATMENT
block

35. PLAN SHAPE rectangle

36. CHANGES (EXPLAIN IN NO. 42) ADDITION ( ) ALTERED ( ) MOVED ( )

37. CONDITION
INTERIOR poor
EXTERIOR poor

38. PRESERVATION UNDERWAY? YES ( ) NO (X)

39. ENDANGERED? YES (X) NO ( )
BY WHAT?
Neglect

40. VISIBLE FROM PUBLIC ROAD? YES (X) NO ( )

41. DISTANCE FROM AND FRONTAGE ON ROAD

42. FURTHER DESCRIPTION OF IMPORTANT FEATURES

This very functional warehouse is built of concrete blocks with a glat roof that rises is steps to the apex at the south facade which faces the railroad tracks and was the front facade. Two large doors on the west and east elevations allow passage through the building. Tobacco could be driven in one door and piled on platforms for sorting and grading. The equipment remains in place.

PHOTO MUST BE PROVIDED

43. HISTORY AND SIGNIFICANCE

This is the only remaining tobacco warehouse in Glasgow and tobacco was and still is an important part of the local economy. The location of the warehouse immediately adjacent to the railroad station shows the influence and importance of the railroad to the local economy. Although very simple in design, this building is extremely important to Glasgow. It is now vacant and needs a sympathetic owner.

The building also was a feed store for many years.

44. DESCRIPTION OF ENVIRONMENT AND OUTBUILDINGS

The building sits alone on the lot. However, the railarod station is immediately adjacent to the right (west) and the tracks are south of the building. The street on the north, east and west run right to the building.

45. SOURCES OF INFORMATION

1. 1935 Sanborn Map. 2. Interview with Bob Monning

46. PREPARED BY
M. McVicker & S. Korte

47. ORGANIZATION
GAP&HS

48. DATE 5/8/88

49. REVISION DATE(S) -

RETURN THIS FORM WHEN COMPLETED TO: OFFICE OF HISTORIC PRESERVATION
P.O. BOX 176
JEFFERSON CITY, MISSOURI 65102

IF ADDITIONAL SPACE IS NEEDED, ATTACH

272 Howard Warehouse 51N 17W 17



MISSOURI OFFICE OF HISTORIC PRESERVATION
ARCHITECTURAL/HISTORIC INVENTORY SURVEY FORM

1. NO. 171

COUNTY: Howard

LOCATION OF NEGATIVES: GAP&HS

4. PRESENT LOCAL NAME(S) OR DESIGNATION(S): Michel Apartment

5. OTHER NAME(S): Price Poker House

SPECIFIC LEGAL LOCATION: TOWNSHIP 51N RANGE 17W SECTION 8

IF CITY OR TOWN, STREET ADDRESS: 103 Lafayette

CITY OR TOWN: Glasgow IF RURAL, VICINITY:

DESCRIPTION OF LOCATION:

6. COORDINATES UTM
LAT
LONG

7. SITE ( ) STRUCTURE ( )
BUILDING (X) OBJECT ( )

8. ON NATIONAL REGISTER? YES ( ) NO (X)

12. IS IT ELIGIBLE? YES ( ) NO (X)

13. PART OF ESTAB. HIST. DISTRICT? YES ( ) NO (X)

14. DISTRICT POTENTIAL? YES (X) NO ( )

15. NAME OF ESTABLISHED DISTRICT: N/A

16. THEMATIC CATEGORY: Missouri Vernacular

17. DATE(S) OR PERIOD: 1915

18. STYLE OR DESIGN: Vernacular

19. ARCHITECT OR ENGINEER: Unknown

20. CONTRACTOR OR BUILDER: Mr. A. B. Price

21. ORIGINAL USE, IF APPARENT: Poker Hall

22. PRESENT USE: Apartment

23. OWNERSHIP: PUBLIC ( ) PRIVATE (X)

24. OWNER'S NAME AND ADDRESS IF KNOWN:
Mr. & Mrs. H. L. Michels, Jr.
103 Lafayette
Glasgow, Missouri

25. OPEN TO PUBLIC? YES ( ) NO (X)

26. LOCAL CONTACT PERSON OR ORGANIZATION: GAP&HS

27. OTHER SURVEYS IN WHICH INCLUDED:
None

28. NO. OF STORIES: 1

29. BASEMENT? YES ( ) NO (X)

30. FOUNDATION MATERIAL: Stone

31. WALL CONSTRUCTION: Frame

32. ROOF TYPE AND MATERIAL: Asphalt Shingle

33. NO. OF BAYS: FRONT 4 · SIDE 1

34. WALL TREATMENT: Horizontal Clapboard

35. PLAN SHAPE: Rectangle

36. CHANGES (EXPLAIN IN NO. 42): ADDITION (X) ALTERED ( ) MOVED ( )

37. CONDITION: INTERIOR _____ EXTERIOR good

38. PRESERVATION UNDERWAY? YES (X) NO ( )

39. ENDANGERED? BY WHAT? YES ( ) NO (X)

40. VISIBLE FROM PUBLIC ROAD? YES (X) NO ( )

41. DISTANCE FROM AND FRONTAGE ON ROAD:

42. FURTHER DESCRIPTION OF IMPORTANT FEATURES
Simple vernacular frame building which was added on to the north facade when converted to rental property. Front porch even original except new steps leading up onto it.

PHOTO MUST BE PROVIDED

43. HISTORY AND SIGNIFICANCE
Building was constructed for Mr. Price to have his poker parties away from the family at the insistence of Mrs. Price who did not want all those men stomping through the family house. Evidently a very popular place for years.

44. DESCRIPTION OF ENVIRONMENT AND OUTBUILDINGS
Building sits approximately halfway down Price Hill on the east side of the bluff (side away from the Missouri River)in a grove of trees. The bluff is so steep there is no room for a yard.

45. SOURCES OF INFORMATION
1. Miss Hazel Price, daughter of builder

46. PREPARED BY: M. McVicker & S. Korte

47. ORGANIZATION: GAP&HS

48. DATE: 2/10/88 49. REVISION DATE(S): -

RETURN THIS FORM WHEN COMPLETED TO: OFFICE OF HISTORIC PRESERVATION
P.O. BOX 176
JEFFERSON CITY, MISSOURI 65102
PH. 314-751-4096

IF ADDITIONAL SPACE IS NEEDED, ATTACH SEPARATE SHEET(S) TO THIS FORM

2. COUNTY: Howard

4. PRESENT LOCAL NAME(S) OR DESIGNATION(S): Michel Apartment

5. OTHER NAME(S): Price Poker House

9. TOWNSHIP: 51N

RANGE: 17W

SECTION: 8



MISSOURI OFFICE OF HISTORIC PRESERVATION
ARCHITECTURAL/HISTORIC INVENTORY SURVEY FORM

1. NO. 170
2. COUNTY Howard
3. LOCATION OF NEGATIVES GS P&HS
4. PRESENT LOCAL NAME(S) OR DESIGNATION(S): Michel House
5. OTHER NAME(S): Price Hill
6. SPECIFIC LEGAL LOCATION TOWNSHIP 51N RANGE 17W SECTION 8
IF CITY OR TOWN, STREET ADDRESS: 103 Lafayette Street
7. CITY OR TOWN IF RURAL, VICINITY: Glasgow
8. DESCRIPTION OF LOCATION
9. COORDINATES UTM
LAT
LONG
10. SITE ( ) STRUCTURE ( )
BUILDING (X) OBJECT ( )
11. ON NATIONAL REGISTER? YES ( ) NO (X)
12. IS IT ELIGIBLE? YES (X) NO ( )
13. PART OF ESTAB. HIST. DISTRICT? YES ( ) NO (X)
14. DISTRICT POTENTIAL? YES (X) NO ( )
15. NAME OF ESTABLISHED DISTRICT: N/A
16. THEMATIC CATEGORY: Queen Anne
17. DATE(S) OR PERIOD: 1900
18. STYLE OR DESIGN: Queen Anne
19. ARCHITECT OR ENGINEER: Unknown
20. CONTRACTOR OR BUILDER: Mr. & Mrs. A. B. Price
21. ORIGINAL USE, IF APPARENT: House
22. PRESENT USE: House
23. OWNERSHIP PUBLIC ( ) PRIVATE (X)
24. OWNER'S NAME AND ADDRESS IF KNOWN: Mr. & Mrs. H. W. Nichels, Jr. 103 Lafayette, Glasgow, MO
25. OPEN TO PUBLIC? YES ( ) NO (X)
26. LOCAL CONTACT PERSON OR ORGANIZATION: GAP&HS
27. OTHER SURVEYS IN WHICH INCLUDED: None
28. NO. OF STORIES 2½
29. BASEMENT? YES (X) NO ( )
30. FOUNDATION MATERIAL: Brick
31. WALL CONSTRUCTION: Frame
32. ROOF TYPE AND MATERIAL: Asphalt Shingle/hip
33. NO. OF BAYS FRONT irregular SIDE
34. WALL TREATMENT: Clapboard
35. PLAN SHAPE irregular
36. CHANGES (EXPLAIN IN NO. 42) ADDITION ( ) ALTERED (X) MOVED ( )
37. CONDITION INTERIOR good EXTERIOR excellent
38. PRESERVATION UNDERWAY? YES (X) NO ( )
39. ENDANGERED? BY WHAT? YES ( ) NO (X)
40. VISIBLE FROM PUBLIC ROAD? YES ( ) NO (X)
41. DISTANCE FROM AND FRONTAGE ON ROAD

42. FURTHER DESCRIPTION OF IMPORTANT FEATURES

Queen Anne house with porches around originally--now west porch enclosed to make a breajfast room. Tower to southwest. Decorative iron work above upper bay window at cornice line. Porch has rusticated concrete square columns with wooden Tuscan columns on top. A beautiful front door greets the visitor. Bull eye woodwork throughout house.

PHOTO MUST BE PROVIDED

43. HISTORY AND SIGNIFICANCE

Land contains 15 acres and is a wildlife sanctuary. House was built by A. B. Price and wife. She looked up to the hill and desired to live there. Begun in 1900 the couple added a room per year until the building was complete. After the death of Mrs. Price the back 4 rooms were removed. A. B. Price was the grandson of Confederate General Sterling Price. House remained in the Price family until early 1960's when Michel's purchased it and had to extensively rehabilitate it.

44. DESCRIPTION OF ENVIRONMENT AND OUTBUILDINGS

The house commands the highest point in Glasgow. Farly photos show it as the most visible building in town. Today trees and shrubbery obscure the house from view, except right next to the building.

45. SOURCES OF INFORMATION

1. Miss Hazel Price, daughter of builders

46. PREPARED BY: M. McVicker & S. Korte
47. ORGANIZATION: GAP&HS
48. DATE: 2/10/88
49. REVISION DATE(S): -

RETURN THIS FORM WHEN COMPLETED TO: OFFICE OF HISTORIC PRESERVATION, P.O. BOX 176, JEFFERSON CITY, MISSOURI 65102

IF ADDITIONAL SPACE IS NEEDED, ATTACH

1. NO. 170
2. COUNTY Howard
4. PRESENT LOCAL NAME(S) OR DESIGNATION(S) Michels House
5. OTHER NAME(S) Price Hill
6. TOWNSHIP 51N
7. RANGE 17W
8. SECTION 8

42. This Queen Anne structure features the double story with wrap around porch so commonly found on Queen Anne buildings. A tower in the left front facade completes the front facade. The interior of the house has been paneled and the ceilings lowered. This was done to facilitate plumbing during the renovation in the 1960's. The second floor features irregularly sized bedrooms which is also common to Queen Anne architecture. Some windows have been replaced as well. Even with all the alterations, the house commands the town and nothing has been changed to the point that it could not be returned to the original state except the addition of the breakfast room.



MISSOURI OFFICE OF HISTORIC PRESERVATION
ARCHITECTURAL/HISTORIC INVENTORY SURVEY FORM

1. NO. 169

2. COUNTY Howard

3. LOCATION OF NEGATIVES GAP&HS

4. PRESENT LOCAL NAME(S) OR DESIGNATION(S)
Gun Fmplacements

5. OTHER NAME(S)
Civil War Guns

6. SPECIFIC LEGAL LOCATION TOWNSHIP 51N RANGE 17W SECTION 8
IF CITY OR TOWN, STREET ADDRESS
103 Lafayette

7. CITY OR TOWN IF RURAL, VICINITY
Glasgow

8. DESCRIPTION OF LOCATION

9. COORDINATES UTM
LAT
LONG

10. SITE (X) STRUCTURE ( )
BUILDING ( ) OBJECT ( )

11. ON NATIONAL REGISTER? YES ( ) NO (X)

12. IS IT ELIGIBLE? YES (X) NO ( )

13. PART OF ESTAB. HIST. DISTRICT? YES ( ) NO (X)

14. DISTRICT POTENTIAL? YES (X) NO ( )

15. NAME OF ESTABLISHED DISTRICT
N/A

16. THEMATIC CATEGORY
Civil War

17. DATE(S) OR PERIOD
1860-1865

18. STYLE OR DESIGN
Fngineering

19. ARCHITECT OR ENGINEER
Union troops

20. CONTRACTOR OR BUILDER
Union troops

21. ORIGINAL USE, IF APPARENT
Fmplacement for cannons

22. PRESENT USE
Abandoaned

23. OWNERSHIP PUBLIC ( ) PRIVATE (X)

24. OWNER'S NAME AND ADDRESS IF KNOWN
H. W. Michels, Jr.
103 Lafayette, Glasgow, MO

25. OPEN TO PUBLIC? YES ( ) NO (X)

26. LOCAL CONTACT PERSON OR ORGANIZATION
GAP&HS

27. OTHER SURVEYS IN WHICH INCLUDED
None

28. NO. OF STORIES

29. BASEMENT? YES ( ) NO ( )

30. FOUNDATION MATERIAL

31. WALL CONSTRUCTION

32. ROOF TYPE AND MATERIAL

33. NO. OF BAYS FRONT · SIDE

34. WALL TREATMENT

35. PLAN SHAPE U

36. CHANGES (EXPLAIN IN NO. 42) ADDITION ( ) ALTERED ( ) MOVED ( )

37. CONDITION
INTERIOR
EXTERIOR

38. PRESERVATION UNDERWAY? YES ( ) NO (X)

39. ENDANGERED? YES (X) BY WHAT? vegetation NO ( )

40. VISIBLE FROM PUBLIC ROAD? YES ( ) NO (X)

41. DISTANCE FROM AND FRONTAGE ON ROAD

42. FURTHER DESCRIPTION OF IMPORTANT FEATURES

The Gun emplacements look both up and down the Missouri River and are large banks of earth in a long U shape dug to give maximum protection up and down the river. Saplings and brush now have overrun the site. It is situated high on a bluff behind the house at 103 Lafayette.

PHOTO MUST BE PROVIDED

43. HISTORY AND SIGNIFICANCE

Constructed during the Civil War by Union troops to be used as protection in case Confederate forces came up or down the Missouri River. The hill and bluff are the highest in town and visibility is approximately 20 miles. The importance of this site to the area and the Civil War cannot be overstated. It is in pristine condition and needs to be protected so that it can remain that way.

44. DESCRIPTION OF ENVIRONMENT AND OUTBUILDINGS

The site is to the north of the house and can be approached only on foot. A high bluff called Lover's Leap to the north makes access from that side impossible.

45. SOURCES OF INFORMATION

1. Miss Hazel Price who owned property until 1960's

46. PREPARED BY
M. McVicker & S. Korte

47. ORGANIZATION
GAP&HS

48. DATE 2/10/88

49. REVISION DATE(S) -

RETURN THIS FORM WHEN COMPLETED TO: OFFICE OF HISTORIC PRESERVATION
P.O. BOX 176
JEFFERSON CITY, MISSOURI 65102
PH. 314-751-4096

IF ADDITIONAL SPACE IS NEEDED, ATTACH SEPARATE SHEET(S) TO THIS FORM

1. NO. 169
2. COUNTY Howard
4. PRESENT LOCAL NAME(S) OR DESIGNATION(S) Gun Emplacements
5. OTHER NAME(S) Civil War Guns
6. TOWNSHIP 51N
RANGE 17W
SECTION 8



MISSOURI OFFICE OF HISTORIC PRESERVATION

ARCHITECTURAL/HISTORIC INVENTORY SURVEY FORM

1. NO 172

2. COUNTY
Howard

3. LOCATION OF NEGATIVES GAP&HS

4. PRESENT LOCAL NAME(S) OR DESIGNATION(S)
Harold Residence

5. OTHER NAME(S)

6. SPECIFIC LEGAL LOCATION
TOWNSHIP 51N RANGE 17W SECTION 17
IF CITY OR TOWN, STREET ADDRESS
402 Lafayette Street

7. CITY OR TOWN IF RURAL, VICINITY
Glasgow

8. DESCRIPTION OF LOCATION

9. COORDINATES UTM
LAT
LONG

10. SITE ( ) STRUCTURE ( )
BUILDING (X) OBJECT ( )

11. ON NATIONAL REGISTER? YES ( ) NO (X)

12. IS IT ELIGIBLE? YES ( ) NO (X)

13. PART OF ESTAB. HIST. DISTRICT? YES ( ) NO (X)

14. DISTRICT POTENTIAL? YES (X) NO ( )

15. NAME OF ESTABLISHED DISTRICT
N/A

16. THEMATIC CATEGORY
Bungalows

17. DATE(S) OR PERIOD
Circa 1930

18. STYLE OR DESIGN
Bungalow

19. ARCHITECT OR ENGINEER
Unknown

20. CONTRACTOR OR BUILDER
Unknown

21. ORIGINAL USE, IF APPARENT
House

22. PRESENT USE
House

23. OWNERSHIP PUBLIC ( ) PRIVATE (X)

24. OWNER'S NAME AND ADDRESS IF KNOWN
Ben Harold
402 Lafayette
Glasgow, MO 65254

25. OPEN TO PUBLIC? YES ( ) NO (X)

26. LOCAL CONTACT PERSON OR ORGANIZATION
GAP&HS

27. OTHER SURVEYS IN WHICH INCLUDED
None

28. NO. OF STORIES 1

29. BASEMENT? YES (X) NO ( )

30. FOUNDATION MATERIAL
Rusticated Stone

31. WALL CONSTRUCTION
Frame

32. ROOF TYPE AND MATERIAL
Asphalt Shingle/gable

33. NO. OF BAYS
FRONT 2 · SIDE 5

34. WALL TREATMENT
Siding--aluminum

35. PLAN SHAPE Rectangular

36. CHANGES (EXPLAIN IN NO. 42) ADDITION ( ) ALTERED ( ) MOVED ( )

37. CONDITION
INTERIOR
EXTERIOR good

38. PRESERVATION UNDERWAY? YES (X) NO ( )

39. ENDANGERED? BY WHAT? YES ( ) NO (X)

40. VISIBLE FROM PUBLIC ROAD? YES (X) NO ( )

41. DISTANCE FROM AND FRONTAGE ON ROAD

42. FURTHER DESCRIPTION OF IMPORTANT FEATURES
Bungalow floor plan except for an interesting bay on the west facade appears to have been a porch originally. Front screened in porch with original brick columns and square columns on top to roofline.

PHOTO MUST BE PROVIDED

43. HISTORY AND SIGNIFICANCE

44. DESCRIPTION OF ENVIRONMENT AND OUTBUILDINGS
House sits alone on the lot.

45. SOURCES OF INFORMATION
1. 1935 Sanborn Map.

46. PREPARED BY
M. McVicker & S. Korte

47. ORGANIZATION
GAP&HS

48. DATE 2/10/88

49. REVISION DATE(S) -

RETURN THIS FORM WHEN COMPLETED TO: OFFICE OF HISTORIC PRESERVATION
P.O. BOX 176
JEFFERSON CITY, MISSOURI 65102
PH. 314-751-4096

IF ADDITIONAL SPACE IS NEEDED, ATTACH SEPARATE SHEET(S) TO THIS FORM

1. NO. 172
2. COUNTY Howard
4. PRESENT LOCAL NAME(S) OR DESIGNATION(S) Harold Residence
5. OTHER NAME(S)
6. TOWNSHIP 51N
RANGE 17W
SECTION 17



MISSOURI OFFICE OF HISTORIC PRESERVATION

ARCHITECTURAL/HISTORIC INVENTORY SURVEY FORM

1. NO. 174

4. PRESENT LOCAL NAME(S) OR DESIGNATION(S): Tebbe Residence

2. COUNTY: Howard

5. OTHER NAME(S):

3. LOCATION OF NEGATIVES: GAP&HS

6. SPECIFIC LEGAL LOCATION: TOWNSHIP 51N RANGE 17W SECTION 17

IF CITY OR TOWN, STREET ADDRESS: 630 Lafayette Street

7. CITY OR TOWN: Glasgow IF RURAL, VICINITY:

8. DESCRIPTION OF LOCATION:

9. COORDINATES: UTM

LAT

LONG

10. SITE ( ) STRUCTURE ( )
BUILDING (X) OBJECT ( )

11. ON NATIONAL REGISTER? YES ( ) NO (X)

12. IS IT ELIGIBLE? YES ( ) NO (X)

13. PART OF ESTAB. HIST. DISTRICT? YES ( ) NO (X)

14. DISTRICT POTENTIAL? YES ( ) NO (X)

15. NAME OF ESTABLISHED DISTRICT: N/A

16. THEMATIC CATEGORY: Missouri Vernacular

17. DATE(S) OR PERIOD: 1920--circa

18. STYLE OR DESIGN: Vernacular

19. ARCHITECT OR ENGINEER: Unknown

20. CONTRACTOR OR BUILDER: Unknown

21. ORIGINAL USE, IF APPARENT: House

22. PRESENT USE: House

23. OWNERSHIP: PUBLIC ( ) PRIVATE (X)

24. OWNER'S NAME AND ADDRESS IF KNOWN:

25. OPEN TO PUBLIC? YES ( ) NO (X)

26. LOCAL CONTACT PERSON OR ORGANIZATION: GAP&HS

27. OTHER SURVEYS IN WHICH INCLUDED: None

28. NO. OF STORIES: 1

29. BASEMENT? YES (X) NO ( )

30. FOUNDATION MATERIAL: Concrete

31. WALL CONSTRUCTION: Frame

32. ROOF TYPE AND MATERIAL: Asphalt Shingle /high hip

33. NO. OF BAYS FRONT 3 · SIDE 3

34. WALL TREATMENT: Siding ~~asbestos~~

35. PLAN SHAPE: Square

36. CHANGES (EXPLAIN IN NO. 42) ADDITION ( ) ALTERED ( ) MOVED ( )

37. CONDITION
INTERIOR
EXTERIOR: fair

38. PRESERVATION UNDERWAY? YES (X) NO ( )

39. ENDANGERED? BY WHAT? YES ( ) NO (X)

40. VISIBLE FROM PUBLIC ROAD? YES (X) NO ( )

41. DISTANCE FROM AND FRONTAGE ON ROAD:

42. FURTHER DESCRIPTION OF IMPORTANT FEATURES

Typical square house of the type found all over Missouri in the World War I era. The building has been covered and awnings installed so that it is virtually impossible to see any of the original structure.

PHOTO MUST BE PROVIDED

43. HISTORY AND SIGNIFICANCE

This is typical of houses constructed in Glasgow and is impossible to date strictly on visual evidence. No abstract was available.

44. DESCRIPTION OF ENVIRONMENT AND OUTBUILDINGS

There is 1 outbuilding to the left rear of the house.

45. SOURCES OF INFORMATION

1. Dated on basis of other houses in Glasgow

46. PREPARED BY: M. McVicker & S. Korte

47. ORGANIZATION: GAP&HS

48. DATE: 2/16/88 49. REVISION DATE(S): -

RETURN THIS FORM WHEN COMPLETED TO: OFFICE OF HISTORIC PRESERVATION
P.O. BOX 176
JEFFERSON CITY, MISSOURI 65102
PH. 314-751-4096

IF ADDITIONAL SPACE IS NEEDED, ATTACH SEPARATE SHEET(S) TO THIS FORM

1. NO. 174
2. COUNTY Howard
4. PRESENT LOCAL NAME(S) OR DESIGNATION(S) Tebbe Residence
6. OTHER NAME(S)
8. TOWNSHIP 51N
RANGE 17W
SECTION 17


630

MISSOURI OFFICE OF HISTORIC PRESERVATION

ARCHITECTURAL/HISTORIC INVENTORY SURVEY FORM

1. NO. 175

2. COUNTY Howard

3. LOCATION OF NEGATIVES GAP&HS

4. PRESENT LOCAL NAME(S) OR DESIGNATION(S)
Cason Residence

5. OTHER NAME(S)

6. SPECIFIC LEGAL LOCATION
TOWNSHIP 51N RANGE 17W SECTION 16

IF CITY OR TOWN, STREET ADDRESS
636 Lafayette

7. CITY OR TOWN IF RURAL, VICINITY
Glasgow

8. DESCRIPTION OF LOCATION

COORDINATES UTM
LAT
LONG

10. SITE( ) STRUCTURE( )
BUILDING (X) OBJECT( )

11. ON NATIONAL REGISTER? YES( ) NO(X)

12. IS IT ELIGIBLE? YES( ) NO(X)

13. PART OF ESTAB. HIST. DISTRICT? YES( ) NO(X)

14. DISTRICT POTENTIAL? YES( ) NO(X)

15. NAME OF ESTABLISHED DISTRICT
N/A

16. THEMATIC CATEGORY
Bungalows

17. DATE(S) OR PERIOD
1920

18. STYLE OR DESIGN
Bungalow

19. ARCHITECT OR ENGINEER
Unknown

20. CONTRACTOR OR BUILDER
Unknown

21. ORIGINAL USE, IF APPARENT
House

22. PRESENT USE
House

23. OWNERSHIP PUBLIC( ) PRIVATE(X)

24. OWNER'S NAME AND ADDRESS (IF KNOWN)
Mrs. Anna Cason
636 Lafayette
Glasgow, MO 65254

25. OPEN TO PUBLIC? YES( ) NO(X)

26. LOCAL CONTACT PERSON OR ORGANIZATION
GAP&HS

27. OTHER SURVEYS IN WHICH INCLUDED
None

28. NO. OF STORIES 1

29. BASEMENT? YES( ) NO(X)

30. FOUNDATION MATERIAL
Concrete

31. WALL CONSTRUCTION
Frame

32. ROOF TYPE AND MATERIAL
Asphalt Shingle /med. gable

33. NO. OF BAYS FRONT 3 · SIDE 3

34. WALL TREATMENT
Siding--Vinyl

35. PLAN SHAPE Rectangular

36. CHANGES (EXPLAIN IN NO. 42) ADDITION(X) ALTERED( ) MOVED( )

37. CONDITION
INTERIOR
EXTERIOR good

38. PRESERVATION UNDERWAY? YES( ) NO(X)

39. ENDANGERED? BY WHAT? YES( ) NO(X)

40. VISIBLE FROM PUBLIC ROAD? YES(X) NO( )

41. DISTANCE FROM AND FRONTAGE ON ROAD

42. FURTHER DESCRIPTION OF IMPORTANT FEATURES

This house appears to be a cross between a true bungalow and a vernacular house because of the front porch. It is impossible to tell if the porch is original to the house and the owners did not know. A room has been added to the rear of the building. The structure is rectangular with a medium gable roof and a chimnay breaks the roofline about halfway to the rear.

PHOTO MUST BE PROVIDED

43. HISTORY AND SIGNIFICANCE

44. DESCRIPTION OF ENVIRONMENT AND OUTBUILDINGS
The house sits alone on the lot.

45. SOURCES OF INFORMATION
1. Date based upon other houses in 1922 Sanborn Map

46. PREPARED BY
M. McVicker & S. Korte

47. ORGANIZATION
GAP&HS

48. DATE 2/10/88

49. REVISION DATE(S) -

RETURN THIS FORM WHEN COMPLETED TO: OFFICE OF HISTORIC PRESERVATION
P.O. BOX 176
JEFFERSON CITY, MISSOURI 65102
PH. 314-751-4096

IF ADDITIONAL SPACE IS NEEDED, ATTACH SEPARATE SHEET(S) TO THIS FORM

1. NO. 175
2. COUNTY Howard
4. PRESENT LOCAL NAME(S) OR DESIGNATION(S) Cason Residence
5. OTHER NAME(S)
6. TOWNSHIP 51N
RANGE 17W
SECTION 16



MISSOURI OFFICE OF HISTORIC PRESERVATION

ARCHITECTURAL/HISTORIC INVENTORY SURVEY FORM

1. NO. 225

2. COUNTY Howard

3. LOCATION OF NEGATIVES GAHAPS

4. PRESENT LOCAL NAME(S) OR DESIGNATION(S) City Hall

5. OTHER NAME(S) Glasgow Savings Bank

6. SPECIFIC LEGAL LOCATION TOWNSHIP 51N RANGE 17W SECTION 17

IF CITY OR TOWN, STREET ADDRESS 100 Market

7. CITY OR TOWN IF RURAL, VICINITY Glasgow

8. DESCRIPTION OF LOCATION

9. COORDINATES UTM

LAT

LONG

10. SITE ( ) STRUCTURE ( )
BUILDING (X) OBJECT ( )

11. ON NATIONAL REGISTER? YES ( ) NO (X)

12. IS IT ELIGIBLE? YES ( ) NO (X)

13. PART OF ESTAB. HIST. DISTRICT? YES ( ) NO (X)

14. DISTRICT POTENTIAL? YES (X) NO ( )

15. NAME OF ESTABLISHED DISTRICT

16. THEMATIC CATEGORY Commerce

17. DATE(S) OR PERIOD 1870's -1885

18. STYLE OR DESIGN Eclectic /Second Empire

19. ARCHITECT OR ENGINEER Unknown

20. CONTRACTOR OR BUILDER Unknown

21. ORIGINAL USE, IF APPARENT bank

22. PRESENT USE City Hall

23. OWNERSHIP PUBLIC (X) PRIVATE ( )

24. OWNER'S NAME AND ADDRESS IF KNOWN City Hall of Glasgow

25. OPEN TO PUBLIC? YES (X) NO ( )

26. LOCAL CONTACT PERSON OR ORGANIZATION GAHAPS

27. OTHER SURVEYS IN WHICH INCLUDED

28. NO. OF STORIES 2

29. BASEMENT? YES ( ) NO (X)

30. FOUNDATION MATERIAL brick

31. WALL CONSTRUCTION brick

32. ROOF TYPE AND MATERIAL

33. NO. OF BAYS FRONT 3 (N) SIDE 5 (W)

34. WALL TREATMENT common bond

35. PLAN SHAPE irregular

36. CHANGES (EXPLAIN IN NO. 42) ADDITION ( ) ALTERED (X) MOVED ( )

37. CONDITION INTERIOR good EXTERIOR good

38. PRESERVATION UNDERWAY? YES (X) NO ( )

39. ENDANGERED? BY WHAT? YES ( ) NO (X)

40. VISIBLE FROM PUBLIC ROAD? YES (X) NO ( )

41. DISTANCE FROM AND FRONTAGE ON ROAD

42. FURTHER DESCRIPTION OF IMPORTANT FEATURES

There is a pressed metal false mansard roof line along with a corner dome. The entrance is also on the corner with quoins on other corners. Wodden brackets line the cornice area. The integrity has been severely compromised by the addition of a wooden arcade lining the front walk. The building tops ends abruptly on both side elevations with a short gsble/pediment on the south.

PHOTO MUST BE PROVIDED

43. HISTORY AND SIGNIFICANCE

This is City Hall. It was constructed as the major banking facility in the town and this the structure is more elegant than others in the commercial district. The interior has been remodeled but the original staircase remains in place. The entrance on the corner gives the building easy access and the downtown is leterally anchored by this structure from an architectural viewpoint. It is an excellent example of commercial architecture of its period. The domed entrance tower features a small cast iron finial along with a decorated gable. This focuses attention on the entrance and was a common

44. DESCRIPTION OF ENVIRONMENT AND OUTBUILDINGS

The building straddles both Market and First Streets and dominated the landscape.

45. SOURCES OF INFORMATION

1. 1893 & 1900 Sanborn maps

46. PREPARED BY M. MCVickers & S. Korte

47. ORGANIZATION GAHAPS

48. DATE 2/11/88

49. REVISION DATE(S) -

RETURN THIS FORM WHEN COMPLETED TO: OFFICE OF HISTORIC PRESERVATION
P.O. BOX 176
JEFFERSON CITY, MISSOURI 65102

IF ADDITIONAL SPACE IS NEEDED, ATTACH SEPARATE SHEET(S) TO THIS FORM

225 Howard City Hall Glasgow Savings Bank 51N 17W 17

43. architectural device in the last quarter of the 19th century in the East.


BANK

KANSAS CITY STAR
January 31, 1965

Bank Building Yields to Progress

By Dennis Stack
(A Member of The Star's Staff)

GLASGOW, MO. — There still is the atmosphere of a Mark Twain setting in this village clinging to a steep and wooded hill rising from the Missouri river.

Antique-filled mansions built before the Civil war dominate the streets. Visitors to the 98-year-old Lewis library sit at long, old-fashioned tables. The Methodist and Presbyterian churches, dotted with bullet holes, still welcome their congregations.

Victim to Time

But decade by decade changes are recorded—changes that tend to remake the image of Glasgow. The sidewheel streamers are gone, of course, and much more recently the streets of home-baked brick have mostly yielded to paving. Now the Glasgow Savings bank building, a landmark on the corner of First and Market streets, has been abandoned for a modern structure diagonally opposite it.

At noon yesterday the bank building, nearly 90 years old, was closed. From 1 o'clock to 5 o'clock today the new glass-paneled building will be open to visitors.

J. H. Denny, bank lawyer, recalls the old building was constructed in 1885, when his grandfather, Thomas Shackelford, was president. The origins of the firm go back even further to 1852, when Weston F. Birch, a Virginian, founded the Western Bank of Missouri's branch in Glasgow.

Second Oldest Bank

The Glasgow bank underwent a reorganization, resulting in the firm called Birch, Earickson & Co. Birch, Earickson was reorganized in 1871 as the Glasgow Savings bank. Counting these reorganizations, the Glasgow Savings bank is believed to be the second oldest west of the Mississippi river. The oldest is the Boatmen's National Bank of St. Louis.

The bank has boasted of a record of no failures, an achievement won by extreme effort in at least one case. In the Civil war, when the threat of military invasion loomed, Thomas Erskine Birch, a brother of Weston Birch, decided gold in the bank should be taken to St. Louis for safekeeping.

Since Birch knew of no one he could trust with the mission, he decided to go himself. Despite the protests of his wife, Birch dressed in old clothes, put the gold in a small boat and started down the river. He traveled only by night; during the day he hid in the willows.

He returned about two weeks later by coach after delivering the gold.

After the war, in which the town was shelled, the bank confidently returned to its business—although in the late 1800s there was a small, private war between George Harrison, then president of the bank, and a rival banker.

The feud became so intense that the latter shot a hole in Harrison's high silk hat, Miss Anna Mac Birch, a descendant of the banking family, recalls.

"After that Mr. Harrison would dart from tree to tree when he left the bank to go to his carriage," she says.

Harold Westhues, now president, recently showed visitors old ledgers containing entries in florid penmanship. Westhues recalls records of loans to such organizations as the Pony Express, Wells Fargo and riverboat companies. One of the stockholders in the Birch bank was Benjamin Lewis, a flamboyantly rich tobacco grower. Among present stockholders is Maj. Gen. Harry Vaughan, President Truman's former aide.

Old Way Missed

"A lot of people who have been banking here 50 or 60 years are going to be upset by the change," Westhues says. "There are many who for years have been used to coming in and sitting on the marble slab near the front door, waiting their turn.

"If it weren't that the old building is just too small for our present operation, I'd like to stay. It's kind of romantic here."



A DISTANT ERA is represented by the old Glasgow Savings bank building, which was used for business for the last time yesterday. In the banking firm's new building, Harold Westhues, president, muses over the past—(Kansas City Star photograph by Roger Reynolds).

The building, constructed of hard brick, reflects the banking personality of its era as much as the new building reflects ours.

Beneath a cupola over the door is the simple label, "Bank," in gold capital letters. Arched windows on the first floor are topped with blue and pink glass.

Signs of the Past

A photograph taken early in this century shows an ornate cashier's cage surrounded by dignified gentlemen, many of them wearing beards.

A white-haired farmer recalls how, in recent years, the care-worn bank, was likened to a barn.

A man came in one day, the farmer says, and asked an officer if he had room for a jackass.

"There's three of us here now," the officer said. "I guess one more won't hurt."

This kind of friendly joking is a tradition at the bank. The same farmer told Westhues that the 33-year-old president "will make a good banker." "I know that," the farmer said with a laugh, "because you couldn't squeeze a quarter out of Harold if you pressed him through a hay binder."

MISSOURI OFFICE OF HISTORIC PRESERVATION

ARCHITECTURAL/HISTORIC INVENTORY SURVEY FORM

1. NO. 220

2. COUNTY Howard

3. LOCATION OF NEGATIVES GAHAPS

4. PRESENT LOCAL NAME(S) OR DESIGNATION(S)
Glasgow Video

5. OTHER NAME(S)
Coin Laundry, Glasgow Theatre, Arcade

6. SPECIFIC LEGAL LOCATION
TOWNSHIP 51N RANGE 17W SECTION 17
IF CITY OR TOWN, STREET ADDRESS
101 Market

7. CITY OR TOWN IF RURAL, VICINITY
Glasgow

8. DESCRIPTION OF LOCATION

9. COORDINATES UTM
LAT
LONG

10. SITE ( ) STRUCTURE ( )
BUILDING (X) OBJECT ( )

11. ON NATIONAL REGISTER? YES ( ) NO (X)

12. IS IT ELIGIBLE? YES ( ) NO (X)

13. PART OF ESTAB. HIST. DISTRICT? YES ( ) NO (X)

14. DISTRICT POTENTIAL? YES (X) NO ( )

15. NAME OF ESTABLISHED DISTRICT
N/A

16. THEMATIC CATEGORY
Commerce

17. DATE(S) OR PERIOD
between 1893 & 1900

18. STYLE OR DESIGN
vernacular

19. ARCHITECT OR ENGINEER
Unknown

20. CONTRACTOR OR BUILDER
Unknown

21. ORIGINAL USE, IF APPARENT
store

22. PRESENT USE
Video store

23. OWNERSHIP PUBLIC ( ) PRIVATE (X)

24. OWNER'S NAME AND ADDRESS IF KNOWN
#31
Glasgow Video
101 Market
Glasgow, MO 65254

25. OPEN TO PUBLIC? YES (X) NO ( )

26. LOCAL CONTACT PERSON OR ORGANIZATION
GAHAPS

27. OTHER SURVEYS IN WHICH INCLUDED
1975 art history class survey, filed at SOHP

28. NO. OF STORIES 2

29. BASEMENT? YES ( ) NO (X)

30. FOUNDATION MATERIAL
concrete

31. WALL CONSTRUCTION
brick & stucco

32. ROOF TYPE AND MATERIAL
flat/fake mansard

33. NO. OF BAYS FRONT 3 · SIDE 3

34. WALL TREATMENT
common bond

35. PLAN SHAPE rectangular

36. CHANGES (EXPLAIN IN NO. 42) ADDITION ( ) ALTERED (X) MOVED ( )

37. CONDITION
INTERIOR
EXTERIOR fair

38. PRESERVATION UNDERWAY? YES ( ) NO (X)

39. ENDANGERED? BY WHAT? YES ( ) NO (X)

40. VISIBLE FROM PUBLIC ROAD? YES (X) NO ( )

41. DISTANCE FROM AND FRONTAGE ON ROAD

42. FURTHER DESCRIPTION OF IMPORTANT FEATURES

The building has undergone a major remodeling since the 1975 art history class survey so that now the front facade is encased with a shingle fake mansard roof which extends halfway down the front and side elevation. The left (west) elevation is brick with bricked in windows on the second floor. The entire brick portion has been

PHOTO MUST BE PROVIDED

43. HISTORY AND SIGNIFICANCE

There is a store on this lot by the 1885 Sanborn Map, but it does not appear to have been this building. It was divided into two portions whih were long and narrow. The 1900 Sanborn Map definitely shows the present building which is more nearly square. The inset front entrance has been in place on several maps and has varied over the years. The building has also been two stores at times and a single store at times, as at present. Thus, it is typical of the commercial section of Glasgow. In 1893 the old store is shown on the Sanborn Map. The 1900 map states the building is the site of B & G Groceries. In 1910 it is B & S. Clothing Store. This remains the same in 1922, but by 1935 the

44. DESCRIPTION OF ENVIRONMENT AND OUTBUILDINGS

The building sits on the northeast corner of First and Market and is one of the main anchors of the entire Glasgow business district being directly across from City Hall.

45. SOURCES OF INFORMATION

1. 1893-1935 Sanborn Maps

46. PREPARED BY
M. McVickers & S. Korte

47. ORGANIZATION
GAHAPS

48. DATE 2/11/88

49. REVISION DATE(S) -

RETURN THIS FORM WHEN COMPLETED TO: OFFICE OF HISTORIC PRESERVATION
P.O. BOX 176
JEFFERSON CITY, MISSOURI 65102
PH. 314-751-4096

IF ADDITIONAL SPACE IS NEEDED, ATTACH SEPARATE SHEET(S) TO THIS FORM

220 Howard Glasgow Video Glasgow Theatre 51N 17W 17

42. painted white. Portions of the cast iron front still remain on the Market Street front facade beneath the fake mansard roof. The 1975 discusses engaged Egyptian columns. These are not visible and it is not visually apparent if anything has been merely covered or if the actual earlier facade has been removed under the mansard.

43. building is divided into two stores which are shown as empty, a reflection of the Great Depression perhaps since clothes were not purchased much at that time. Thus, this building is typical of many business buildings in small towns across the state and country. It remains in the commercial downtown district as a business, but is serving a very different kind of business activity than originally constructed to house.


Coin-Operated
LAUNDRY
NO
U
TURN

MISSOURI OFFICE OF HISTORIC PRESERVATION

ARCHITECTURAL/HISTORIC INVENTORY SURVEY FORM

1. NO. 226

2. COUNTY Howard

3. LOCATION OF NEGATIVES GAHAPS

4. PRESENT LOCAL NAME(S) OR DESIGNATION(S)

5. OTHER NAME(S) Citizen Savings & Loan, Gibson Jewelry Store

6. SPECIFIC LEGAL LOCATION TOWNSHIP 51N RANGE 17W SECTION 17
IF CITY OR TOWN, STREET ADDRESS 102 Market

7. CITY OR TOWN IF RURAL, VICINITY Glasgow

8. DESCRIPTION OF LOCATION

9. COORDINATES UTM
LAT
LONG

10. SITE( ) STRUCTURE( )
BUILDING (X) OBJECT( )

11. ON NATIONAL REGISTER? YES( ) NO(X)

12. IS IT ELIGIBLE? YES( ) NO(X)

13. PART OF ESTAB. HIST. DISTRICT? YES( ) NO(X)

14. DISTRICT POTENTIAL? YES(X) NO( )

15. NAME OF ESTABLISHED DISTRICT N/A

16. THEMATIC CATEGORY Commerce

17. DATE(S) OR PERIOD Before 1885

18. STYLE OR DESIGN Vernacular

19. ARCHITECT OR ENGINEER Unknown

20. CONTRACTOR OR BUILDER Unknown

21. ORIGINAL USE, IF APPARENT store

22. PRESENT USE vacant

23. OWNERSHIP PUBLIC( ) PRIVATE(X)

24. OWNER'S NAME AND ADDRESS IF KNOWN
Glasgow Area Historical Society
P.O. Box 21
Glasgow, MO 65254

25. OPEN TO PUBLIC? YES( ) NO(X)

26. LOCAL CONTACT PERSON OR ORGANIZATION GAHAPS

27. OTHER SURVEYS IN WHICH INCLUDED
1975 art history class survey, filed at SOHP

28. NO. OF STORIES 1

29. BASEMENT? YES( ) NO(X)

30. FOUNDATION MATERIAL brick

31. WALL CONSTRUCTION brick/cast iron

32. ROOF TYPE AND MATERIAL flat/tar

33. NO. OF BAYS FRONT N/A SIDE N/A

34. WALL TREATMENT varied

35. PLAN SHAPE rectangular

36. CHANGES (EXPLAIN IN NO. 42) ADDITION( ) ALTERED(X) MOVED( )

37. CONDITION
INTERIOR
EXTERIOR good

38. PRESERVATION UNDERWAY? YES(X) NO( )

39. ENDANGERED? BY WHAT? YES( ) NO(X)

40. VISIBLE FROM PUBLIC ROAD? YES(X) NO( )

41. DISTANCE FROM AND FRONTAGE ON ROAD

42. FURTHER DESCRIPTION OF IMPORTANT FEATURES
A modern storefront has replaced much of the cast iron facade. Still in place is a cast iron cornice with brackets and the cast iron pilasters at the extreme ends of the front facade. Modern display windows and a modern central entrance complete the building. Above this is an modern addition which probably replaced glass panels, using neighboring stores as an example.

PHOTO MUST BE PROVIDED

43. HISTORY AND SIGNIFICANCE
In 1885 this building was incorporated in to the bank operation plus sold boots and shoes and other dry goods. A distinct wall was between the two with the marking running in both buildings showing they were connected. This remains in effect until 1893 when they are clearly separate. This remains in effect until the 1935 Sanborn Map which shows the building was vacant. This building wrapped around the bank and parts of it appear to have been used for bank offices at some point.

44. DESCRIPTION OF ENVIRONMENT AND OUTBUILDINGS
The building lies in the commercial section of Market Street.

45. SOURCES OF INFORMATION
1. 1885-1935 Sanborn Maps.

46. PREPARED BY M. MCvickers & S. Korte

47. ORGANIZATION GAHAPS

48. DATE 2/11/88

49. REVISION DATE(S) -

RETURN THIS FORM WHEN COMPLETED TO: OFFICE OF HISTORIC PRESERVATION
P.O. BOX 176
JEFFERSON CITY, MISSOURI 65102
PH. 314-751-4096

IF ADDITIONAL SPACE IS NEEDED, ATTACH SEPARATE SHEET(S) TO THIS FORM



MISSOURI OFFICE OF HISTORIC PRESERVATION

ARCHITECTURAL/HISTORIC INVENTORY SURVEY FORM

1. NO. 227

2. COUNTY: Howard

3. LOCATION OF NEGATIVES: GAHAPS

4. PRESENT LOCAL NAME(S) OR DESIGNATION(S):

5. OTHER NAME(S): Fashion Shoppe

6. SPECIFIC LEGAL LOCATION: TOWNSHIP 51N RANGE 17W SECTION 17

IF CITY OR TOWN, STREET ADDRESS: 104 Market

7. CITY OR TOWN: Glasgow IF RURAL, VICINITY:

8. DESCRIPTION OF LOCATION:

9. COORDINATES: UTM

LAT

LONG

10. SITE ( ) STRUCTURE ( )
BUILDING (X) OBJECT ( )

11. ON NATIONAL REGISTER? YES ( ) NO (X)

12. IS IT ELIGIBLE? YES ( ) NO (X)

13. PART OF ESTAB. HIST. DISTRICT? YES ( ) NO (X)

14. DISTRICT POTENTIAL? YES (X) NO ( )

15. NAME OF ESTABLISHED DISTRICT: N/A

16. THEMATIC CATEGORY: Commerce

17. DATE(S) OR PERIOD: before 1885

18. STYLE OR DESIGN: Eclectic

19. ARCHITECT OR ENGINEER: Unknown

20. CONTRACTOR OR BUILDER: Unknown

21. ORIGINAL USE, IF APPARENT: store

22. PRESENT USE: store /vacant

23. OWNERSHIP: PUBLIC ( ) PRIVATE (X)

24. OWNER'S NAME AND ADDRESS IF KNOWN:
Wm. Fuemmeler
R. 1
Glasgow, MO 652524

25. OPEN TO PUBLIC? YES ( ) NO (X)

26. LOCAL CONTACT PERSON OR ORGANIZATION: GAHAPS

27. OTHER SURVEYS IN WHICH INCLUDED:
None

28. NO OF STORIES: 1

29. BASEMENT? YES ( ) NO (X)

30. FOUNDATION MATERIAL: brick

31. WALL CONSTRUCTION: cast iron

32. ROOF TYPE AND MATERIAL: flat /tar

33. NO. OF BAYS FRONT N/A SIDE N/A

34. WALL TREATMENT: cast iron

35. PLAN SHAPE: rectangular

36. CHANGES (EXPLAIN IN NO. 42) ADDITION ( ) ALTERED (X) MOVED ( )

37. CONDITION
INTERIOR
EXTERIOR: fair

38. PRESERVATION UNDERWAY? YES (X) NO ( )

39. ENDANGERED? BY WHAT? YES ( ) NO (X)

40. VISIBLE FROM PUBLIC ROAD? YES (X) NO ( )

41. DISTANCE FROM AND FRONTAGE ON ROAD:

42. FURTHER DESCRIPTION OF IMPORTANT FEATURES

This rectangular building still contains the cast iron facade so common in Glasgow, Under a plain cornice, bracketing runs between a geometric frieze. Carvings and geometric and floral embellishments form the two cast iron pilasters at the extreme ends of the building. A front door if centered in the structure with two

PHOTO MUST BE PROVIDED

43. HISTORY AND SIGNIFICANCE

Boots and saddles were sold in the building in 1885. By 1893 Henderson Drugstonre had moved into the building. The business is still in operation, but in another building. The next change comes in 1935 when the Sanborn Map shows the building to be vacant which is true today.

44. DESCRIPTION OF ENVIRONMENT AND OUTBUILDINGS

The building sits in he middle of a row of stores.

45. SOURCES OF INFORMATION
2. 1893-1935 Sanborn Maps
1. 1885 Sanborn Map

46. PREPARED BY: M. McVickers & S. Korte

47. ORGANIZATION: GAHAPS

48. DATE: 2/11/88 49. REVISION DATE(S): -

RETURN THIS FORM WHEN COMPLETED TO: OFFICE OF HISTORIC PRESERVATION
P.O. BOX 176
JEFFERSON CITY, MISSOURI 65102
PH. 314-751-4096

IF ADDITIONAL SPACE IS NEEDED, ATTACH SEPARATE SHEET(S) TO THIS FORM

227 Howard Fashion Shoppe 51N 17W 17

42. display windows running on either side. The geometric glass panes above this display area have been painted solid. The street slopes to the right in front of the store necessitating a front entrance of several levels.



MISSOURI OFFICE OF HISTORIC PRESERVATION

ARCHITECTURAL/HISTORIC INVENTORY SURVEY FORM

1. NO. 221

2. COUNTY Howard

3. LOCATION OF NEGATIVES GAP&HS

4. PRESENT LOCAL NAME(S) OR DESIGNATION(S)
Dr. George Bellemare's office, Chiropractor

5. OTHER NAME(S)

6. SPECIFIC LEGAL LOCATION TOWNSHIP 51N RANGE 17W SECTION 17
IF CITY OR TOWN, STREET ADDRESS
105 Market

7. CITY OR TOWN IF RURAL, VICINITY
Glasgow

8. DESCRIPTION OF LOCATION

9. COORDINATES UTM
LAT
LONG

10. SITE ( ) STRUCTURE ( )
BUILDING (X) OBJECT ( )

11. ON NATIONAL REGISTER? YES ( ) NO (X)

12. IS IT ELIGIBLE? YES ( ) NO (X)

13. PART OF ESTAB. HIST. DISTRICT? YES (X) NO (X)

14. DISTRICT POTENTIAL? YES (X) NO ( )

15. NAME OF ESTABLISHED DISTRICT
None

16. THEMATIC CATEGORY
Commerce

17. DATE(S) OR PERIOD
1900-1910

18. STYLE OR DESIGN
Vernacular

19. ARCHITECT OR ENGINEER
Unknown

20. CONTRACTOR OR BUILDER
Unknown

21. ORIGINAL USE, IF APPARENT
store

22. PRESENT USE
doctor's office

23. OWNERSHIP PUBLIC ( ) PRIVATE (X)

24. OWNER'S NAME AND ADDRESS IF KNOWN
Dr G.C. Bellemare #33
105 Market Street
Glasgow, MO 65254

25. OPEN TO PUBLIC? YES (X) NO ( )

26. LOCAL CONTACT PERSON OR ORGANIZATION
GAHAPS

27. OTHER SURVEYS IN WHICH INCLUDED
1975 art history class survey, filed at SOHP

28. NO. OF STORIES 2

29. BASEMENT? YES ( ) NO (X)

30. FOUNDATION MATERIAL
concrete

31. WALL CONSTRUCTION
brick

32. ROOF TYPE AND MATERIAL
flat & tarred

33. NO. OF BAYS FRONT 3 SIDE N/A

34. WALL TREATMENT
running bond

35. PLAN SHAPE reftangular

36. CHANGES (EXPLAIN IN NO. 42) ADDITION ( ) ALTERED (X) MOVED ( )

37. CONDITION
INTERIOR
EXTERIOR fair

38. PRESERVATION UNDERWAY? YES (X) NO ( )

39. ENDANGERED? BY WHAT? YES ( ) NO (X)

40. VISIBLE FROM PUBLIC ROAD? YES (X) NO ( )

41. DISTANCE FROM AND FRONTAGE ON ROAD

42. FURTHER DESCRIPTION OF IMPORTANT FEATURES

This two story brick commercial building still retains the arched Italianate windows on the second floor with brick bracketing in place under the cornice and a ending in a plain bracket. In the center three windows form a modified Palladian window with pilaster motiffs between the windows. The first floor features windows in

PHOTO MUST BE PROVIDED

43. HISTORY AND SIGNIFICANCE

The 1885 Sanborn Map lists the building as a jewelry store which would logically explain the elaborate detailing on the upper story reflecting the "taste" found in such a setting. By 1900 the building houses a drugstore. This business continues in the structure through the 1935 Sanborn Map. Currently the building is used by a local doctor.

44. DESCRIPTION OF ENVIRONMENT AND OUTBUILDINGS

This building is located in the downtown business district and is across from City Hall.

45. SOURCES OF INFORMATION
1. 1900--1935 Sanborn Maps

46. PREPARED BY
M. McVickers & S. Korte

47. ORGANIZATION
GAHAPS

48. DATE 2/11/88 49. REVISION DATE(S) -

RETURN THIS FORM WHEN COMPLETED TO: OFFICE OF HISTORIC PRESERVATION
P.O. BOX 176
JEFFERSON CITY, MISSOURI 65102
PH. 314-751-4096

IF ADDITIONAL SPACE IS NEEDED, ATTACH SEPARATE SHEET(S) TO THIS FORM

221 Howard Dr. George Bellemare's office 51N 17W 17

42. the top of the display section with geometirc patterning reminiscent of the Craftsman style popular around 1910. The front door is to the right of center and there is also an entry door to the extreme right of the front facade in what appears to be a filled in display window area. Geometric windowing is still in place above this section. A rear addition was in place by 1900.


105
105A

MISSOURI OFFICE OF HISTORIC PRESERVATION
ARCHITECTURAL/HISTORIC INVENTORY SURVEY FORM

1. NO. 228
2. COUNTY Howard
3. LOCATION OF NEGATIVES GAHAPS
4. PRESENT LOCAL NAME(S) OR DESIGNATION(S)
5. OTHER NAME(S) Taylor Constructon Co.

6. SPECIFIC LEGAL LOCATION TOWNSHIP 51N RANGE 17W SECTION 17
IF CITY OR TOWN, STREET ADDRESS 106 Market
7. CITY OR TOWN Glasgow IF RURAL, VICINITY
8. DESCRIPTION & LOCATION
9. COORDINATES UTM
LAT
LONG
10. SITE ( ) STRUCTURE ( )
BUILDING (X) OBJECT ( )
11. ON NATIONAL REGISTER? YES ( ) NO (X)
12. IS IT ELIGIBLE? YES ( ) NO (X)
13. PART OF ESTAB. HIST. DISTRICT? YES ( ) NO (X)
14. DISTRICT POTENTIAL? YES (X) NO ( )
15. NAME OF ESTABLISHED DISTRICT N/A

16. THEMATIC CATEGORY Commerce
17. DATE(S) OR PERIOD 1900-1910
18. STYLE OR DESIGN Italianate
19. ARCHITECT OR ENGINEER Unknown
20. CONTRACTOR OR BUILDER Unknown
21. ORIGINAL USE, IF APPARENT bank
22. PRESENT USE vacant /office
23. OWNERSHIP PUBLIC ( ) PRIVATE (X)
24. OWNER'S NAME AND ADDRESS IF KNOWN
WM. & Debbie Meyer
1000 Randolph
Glasgow, MO 652524
25. OPEN TO PUBLIC? YES ( ) NO (X)
26. LOCAL CONTACT PERSON OR ORGANIZATION GAHAPS
27. OTHER SURVEYS IN WHICH INCLUDED
1975 art history class survey, filed at SOHP

28. NO. OF STORIES 2
29. BASEMENT? YES ( ) NO (X)
30. FOUNDATION MATERIAL brick
31. WALL CONSTRUCTION brick
32. ROOF TYPE AND MATERIAL flat /tar
33. NO. OF BAYS FRONT 4 SIDE N/A
34. WALL TREATMENT cast iron & brick
35. PLAN SHAPE rectangular
36. CHANGES (EXPLAIN IN NO. 42) ADDITION ( ) ALTERED (X) MOVED ( )
37. CONDITION INTERIOR _____ EXTERIOR fair
38. PRESERVATION UNDERWAY? YES ( ) NO (X)
39. ENDANGERED? BY WHAT? neglect YES (X) NO ( )
40. VISIBLE FROM PUBLIC ROAD? YES (X) NO ( )
41. DISTANCE FROM AND FRONTAGE ON ROAD

42. FURTHER DESCRIPTION OF IMPORTANT FEATURES

Two engated Corinthian cast iron columns falnk the doorway which still features two large windows. The left end of the front facade has a wooden door between more Corinthian columns. A plain stringcourse separates the cast iron portion from the brick second story which features 4 windows and has a cast iron cornice complete with

PHOTO MUST BE PROVIDED

43. HISTORY AND SIGNIFICANCE

Constructed as a bank, the building is meant to impress, but is not as decorative as the older bank three doors down to the right on the corner. The second floor has been an apartment for many years. The entire building is in need of some repair work and is typical of the problems faced by commercial buildings in downtown districts across the country.

44. DESCRIPTION OF ENVIRONMENT AND OUTBUILDINGS

The building sits immediately adjacent to the right of an alley that runs the entire length of the structure.

45. SOURCES OF INFORMATION
2. Interview with Fred Korte, former tenant
1. 1900-1910 Sanborn Map

46. PREPARED BY M. McVickers & S. Korte
47. ORGANIZATION GAHAPS
48. DATE 2/11/88
49. REVISION DATE(S) -

RETURN THIS FORM WHEN COMPLETED TO: OFFICE OF HISTORIC PRESERVATION
P.O. BOX 176
JEFFERSON CITY, MISSOURI 65102
PH. 314-751-4096

IF ADDITIONAL SPACE IS NEEDED, ATTACH SEPARATE SHEET(S) TO THIS FORM

228
Howard
Taylor Construction
51N
17W
17

42. bracketing. Cast iron lintels surround each window. The stepped roof fline recedes to the rear. The ground slopes dramatically in front of the building so the entrance steps are on several levels. The sides of the building have blank brick elevations.



MISSOURI OFFICE OF HISTORIC PRESERVATION

ARCHITECTURAL/HISTORIC INVENTORY SURVEY FORM

1. NO. 222

2. COUNTY Howard

3. LOCATION OF NEGATIVES GAHAPS

4. PRESENT LOCAL NAME(S) OR DESIGNATION(S)
Brucks Plumbing and Heating

5. OTHER NAME(S)

6. SPECIFIC LEGAL LOCATION TOWNSHIP 51N RANGE 17W SECTION 17
IF CITY OR TOWN, STREET ADDRESS
107 Market

7. CITY OR TOWN IF RURAL, VICINITY
Glasgow

8. DESCRIPTION OF LOCATION

9. COORDINATES UTM
LAT
LONG

10. SITE ( ) STRUCTURE ( )
BUILDING (X) OBJECT ( )

11. ON NATIONAL REGISTER? YES ( ) NO (X)

12. IS IT ELIGIBLE? YES ( ) NO (X)

13. PART OF ESTAB. HIST. DISTRICT? YES ( ) NO (XX)

14. DISTRICT POTENTIAL? YES (X) NO ( )

15. NAME OF ESTABLISHED DISTRICT
N/A

16. THEMATIC CATEGORY
Commerce

17. DATE(S) OR PERIOD
Before 1885

18. STYLE OR DESIGN
Vernacular

19. ARCHITECT OR ENGINEER
Unknown

20. CONTRACTOR OR BUILDER
Unknown

21. ORIGINAL USE, IF APPARENT
store

22. PRESENT USE
vacant

23. OWNERSHIP PUBLIC ( ) PRIVATE (X)

24. OWNER'S NAME AND ADDRESS IF KNOWN
Maxine Friemonth
505 2 Street
Glasgow, MO 65254

25. OPEN TO PUBLIC? YES ( ) NO (X)

26. LOCAL CONTACT PERSON OR ORGANIZATION
GAHAPS

27. OTHER SURVEYS IN WHICH INCLUDED
1975 art history survey, filed at SOHP

28. NO. OF STORIES 2

29. BASEMENT? YES ( ) NO (X)

30. FOUNDATION MATERIAL
brick

31. WALL CONSTRUCTION
brick

32. ROOF TYPE AND MATERIAL
flat & tar

33. NO. OF BAYS FRONT 3 SIDE N/A

34. WALL TREATMENT
painted/common bond

35. PLAN SHAPE rectangular

36. CHANGES (EXPLAIN IN NO. 42) ADDITION ( ) ALTERED (X) MOVED ( )

37. CONDITION
INTERIOR
EXTERIOR fair

38. PRESERVATION UNDERWAY? YES ( ) NO (X)

39. ENDANGERED? BY WHAT? YES (X) NO ( )
neglect

40. VISIBLE FROM PUBLIC ROAD? YES (X) NO ( )

41. DISTANCE FROM AND FRONTAGE ON ROAD

42. FURTHER DESCRIPTION OF IMPORTANT FEATURES

This two story commercial building retains real integrity in the second story where brick arcading is in place under the roofline while the three windows are recessed for effect. Italianate influence shows in the rounded arch windows. Decorative corbeling under the windows is between the second and first stories. The first story features a central front entrance door with two large display windows

PHOTO MUST BE PROVIDED

43. HISTORY AND SIGNIFICANCE

In 1885 the building housed hardward and china, an unusual combination. By 1900, china and groceries were sold. In 1910 the china had been discontinued and only groceries were available from the store. By 1935 the building was the local post office. Thus, several uses have been made of the structure.

44. DESCRIPTION OF ENVIRONMENT AND OUTBUILDINGS

The building sits next to an alley. The street gently slopes in front of the building.

45. SOURCES OF INFORMATION
1. 1885 Sanborn map

46. PREPARED BY
M.Mcvickers & S. Korte

47. ORGANIZATION
GAHAPS

48. DATE 2/11/88

49. REVISION DATE(S)

RETURN THIS FORM WHEN COMPLETED TO: OFFICE OF HISTORIC PRESERVATION
P.O. BOX 176
JEFFERSON CITY, MISSOURI 65102
PH 314-751-4096

* ADDITIONAL SPACE IS NEEDED, ATTACH SEPARATE SHEET(S) TO THIS FORM

222 Howard Brucks Plb. & Heating 51N 17W 17

42. on either side. Modern common brick is under neath the display windows. The side alley wall is blank. The windows in the upper story are 2 sash one pane per sash. Featured between the stories is6 rectangular windows.



MISSOURI OFFICE OF HISTORIC PRESERVATION

ARCHITECTURAL/HISTORIC INVENTORY SURVEY FORM

1. NO. 229

2. COUNTY Howard

3. LOCATION OF NEGATIVES GAHAPS

4. PRESENT LOCAL NAME(S) OR DESIGNATION(S)
Glasgow Medical Clinic

5. OTHER NAME(S)

6. SPECIFIC LEGAL LOCATION TOWNSHIP 51N RANGE 17W SECTION 17
IF CITY OR TOWN, STREET ADDRESS 108 Market

7. CITY OR TOWN IF RURAL, VICINITY
Glasgow

8. DESCRIPTION OF LOCATION

9. COORDINATES UTM
LAT
LONG

10. SITE( ) STRUCTURE( ) BUILDING (X) OBJECT( )

11. ON NATIONAL REGISTER? YES( ) NO(X)

12. IS IT ELIGIBLE? YES( ) NO(X)

13. PART OF ESTAB. HIST. DISTRICT? YES( ) NO(X)

14. DISTRICT POTENTIAL? YES(X) NO( )

15. NAME OF ESTABLISHED DISTRICT
N/A

16. THEMATIC CATEGORY
Commerce

17. DATE(S) OR PERIOD
before 1885

18. STYLE OR DESIGN
Eclectic

19. ARCHITECT OR ENGINEER
Unknown

20. CONTRACTOR OR BUILDER
Unknown

21. ORIGINAL USE, IF APPARENT
store

22. PRESENT USE
Medical Clinic

23. OWNERSHIP PUBLIC( ) PRIVATE(X)

24. OWNER'S NAME AND ADDRESS IF KNOWN
Glasgow Medical Clinic
108 Market
Glasgow, MO 65254

25. OPEN TO PUBLIC? YES(X) NO( )

26. LOCAL CONTACT PERSON OR ORGANIZATION
GAHAPS

27. OTHER SURVEYS IN WHICH INCLUDED
1975 art history class survey, filed at SOHP

28. NO. OF STORIES 2

29. BASEMENT? YES( ) NO(X)

30. FOUNDATION MATERIAL
brick

31. WALL CONSTRUCTION
brick

32. ROOF TYPE AND MATERIAL
flat /tar

33. NO. OF BAYS FRONT 3 SIDE 3

34. WALL TREATMENT
common bond

35. PLAN SHAPE

36. CHANGES (EXPLAIN IN NO. 42) ADDITION( ) ALTERED(X) MOVED( )

37. CONDITION
INTERIOR
EXTERIOR fair

38. PRESERVATION UNDERWAY? YES(X) NO( )

39. ENDANGERED? BY WHAT? YES( ) NO(X)

40. VISIBLE FROM PUBLIC ROAD? YES(X) NO( )

41. DISTANCE FROM AND FRONTAGE ON ROAD

42. FURTHER DESCRIPTION OF IMPORTANT FEATURES
This two story building has a fake mansard cast iron cornice complete with metal shingles. Underneath is a row of brick bracketing extending clear across the front of the building. Three windows with rounded arches are found in the second story. A stringcourse separates the second and first floors. The first floor has been infilled with modern common bond brick in red with two small windows

PHOTO MUST BE PROVIDED

43. HISTORY AND SIGNIFICANCE
By 1885 the building was in place and selling furniture. It continued in this line adding piano and organs by 1910. Althouth the front facade has been altered with brick replacing the display windows, the rest of the building appears to be intact.

44. DESCRIPTION OF ENVIRONMENT AND OUTBUILDINGS
There is an alley immediately adjacent to the right (west).

45. SOURCES OF INFORMATION
1. 1885 Sanborn map
2. 1893-1935 Sanborn Maps

46. PREPARED BY
M.McVickers& S. Korte

47. ORGANIZATION
GAHAPS

48. DATE 2/11/88

49. REVISION DATE(S) -

RETURN THIS FORM WHEN COMPLETED TO: OFFICE OF HISTORIC PRESERVATION
P.O. BOX 176
JEFFERSON CITY, MISSOURI 65102

* ADDITIONAL SPACE IS NEEDED, ATTACH SEPARATE SHEET(S) TO THIS FORM

229 Howard Glasgow Medical Clinic 51N 17W 17

42. approximately 2/3 of the way up the front facade. The door continues in the very center of the building. Windows run along the right (west) elevation and there is an entrance door with iron stairs leading to it from the street on the right side. The stepped roofline is flat.


GLASGOW
MEDICAL
CLINIC

MISSOURI OFFICE OF HISTORIC PRESERVATION

ARCHITECTURAL/HISTORIC INVENTORY SURVEY FORM

1. NO. 223

2. COUNTY Howard

3. LOCATION OF NEGATIVES

4. PRESENT LOCAL NAME(S) OR DESIGNATION(S) Glasgow Missourian

5. OTHER NAME(S)

6. SPECIFIC LEGAL LOCATION TOWNSHIP 51N RANGE 17W SECTION 17
IF CITY OR TOWN, STREET ADDRESS 109 Market

7. CITY OR TOWN Glasgow IF RURAL, VICINITY

8. DESCRIPTION OF LOCATION

9. COORDINATES UTM
LAT
LONG

10. SITE ( ) STRUCTURE ( )
BUILDING (X) OBJECT ( )

11. ON NATIONAL REGISTER? YES ( ) NO (X)

12. IS IT ELIGIBLE? YES ( ) NO (X)

13. PART OF ESTAB. HIST. DISTRICT? YES ( ) NO (X)

14. DISTRICT POTENTIAL? YES (X) NO ( )

15. NAME OF ESTABLISHED DISTRICT N/A

16. THEMATIC CATEGORY Commerce

17. DATE(S) OR PERIOD before 1885

18. STYLE OR DESIGN eclectic

19. ARCHITECT OR ENGINEER Unknown

20. CONTRACTOR OR BUILDER Unknown

21. ORIGINAL USE, IF APPARENT store

22. PRESENT USE newspaper office

23. OWNERSHIP PUBLIC ( ) PRIVATE (X)

24. OWNER'S NAME AND ADDRESS IF KNOWN
Glasgow Missourian
109 Market Street
Glasgow, MO 65254

25. OPEN TO PUBLIC? YES (X) NO ( )

26. LOCAL CONTACT PERSON OR ORGANIZATION GAHAPS

27. OTHER SURVEYS IN WHICH INCLUDED
1975 art history class survey, filed at SOHP

28. NO. OF STORIES 2

29. BASEMENT? YES ( ) NO (X)

30. FOUNDATION MATERIAL brick

31. WALL CONSTRUCTION brick

32. ROOF TYPE AND MATERIAL flat/tar

33. NO. OF BAYS FRONT 3 · SIDE 3

34. WALL TREATMENT cast iron facade

35. PLAN SHAPE rectangle

36. CHANGES (EXPLAIN IN NO. 42) ADDITION ( ) ALTERED (X) MOVED ( )

37. CONDITION INTERIOR fair
EXTERIOR good

38. PRESERVATION UNDERWAY? YES ( ) NO (X)

39. ENDANGERED? BY WHAT? YES ( ) NO (X)

40. VISIBLE FROM PUBLIC ROAD? YES (X) NO ( )

41. DISTANCE FROM AND FRONTAGE ON ROAD

42. FURTHER DESCRIPTION OF IMPORTANT FEATURES

This two story building features rounded arched windows very reminiscent of Richardsonian Romanesque in the second story of both the ront and left (west) elevation. The front facade contains a cast iron front complete with mansard cornicing, bracketing under the cornice and a octagon tower to the extreme left on the second story embellished with decorative metal designs. The windows of

PHOTO MUST BE PROVIDED

43. HISTORY AND SIGNIFICANCE

This is the most interesting commercial building in Glasgow in terms of architectural integrity. The second floor remains virtually intact and whole chapters of architectural history can be read in the eclectic combination of various styles. In 1885 the building housed a harness shop. In 1893 it was a grocery. In 1900 it was a hardware store. By 1910 it housed moving pictures which could easily explain the front added to entice and attract attention with the tower. 1922 saw groceries and meat sold in the building and in 1935 it was vacant. This is one of the top ten buildings in the town due to the

44. DESCRIPTION OF ENVIRONMENT AND OUTBUILDINGS

The building sits immediately adjacent to an alley and abuts another commercial building in the downtown business district.

45. SOURCES OF INFORMATION
1. 1885-1935 Sanborm Maps

46. PREPARED BY M. McVickers & S. Korte

47. ORGANIZATION GAHAPS

48. DATE 2/11/88 49. REVISION DATE(S)

RETURN THIS FORM WHEN COMPLETED TO: OFFICE OF HISTORIC PRESERVATION
P.O. BOX 176
JEFFERSON CITY, MISSOURI 65102
PH. 314-751-4096

IF ADDITIONAL SPACE IS NEEDED, ATTACH SEPARATE SHEET(S) TO THIS FORM

223 Howard Glasgow Missourian 51N 17W 17

42. this tower are Gothic. Between the first and second stories geometric glass panels form a frieze as also occurs in the building next door to the west. There is an awning over the entire store front which has a central front door, two display windows, and modern brick under the display windows. The first floor elevation is blank and the alley runs immediately adjacent to the left. 2 chimneys projec t from the flat roof at equal distances down the building. There is a rear addition. The tower contains a wooden frame. It was added with the cast iron front between 1900 and 1910.

43. architectural integrity left in the structure.



MISSOURI OFFICE OF HISTORIC PRESERVATION
ARCHITECTURAL/HISTORIC INVENTORY SURVEY FORM

1. NO. 224

2. COUNTY Howard

3. LOCATION OF NEGATIVES

4. PRESENT LOCAL NAME(S) OR DESIGNATION(S)

5. OTHER NAME(S) Meyer Furniture Store, hardware store

6. SPECIFIC LEGAL LOCATION TOWNSHIP 51N RANGE 17W SECTION 17
IF CITY OR TOWN, STREET ADDRESS 109A Market

7. CITY OR TOWN Glasgow IF RURAL, VICINITY

8. DESCRIPTION OF LOCATION

9. COORDINATES UTM
LAT
LONG

10. SITE ( ) STRUCTURE ( )
BUILDING (X) OBJECT ( )

11. ON NATIONAL REGISTER? YES ( ) NO (X) | IS IT ELIGIBLE? YES ( ) NO (X)

12. PART OF ESTAB. HIST. DISTRICT? YES ( ) NO (X) | NO. DISTRICT POTENTIAL? YES (X) NO ( )

13. NAME OF ESTABLISHED DISTRICT N/A

16. THEMATIC CATEGORY Commerce

17. DATE(S) OR PERIOD before 1885

18. STYLE OR DESIGN eclectic

19. ARCHITECT OR ENGINEER Unknown

20. CONTRACTOR OR BUILDER Unknown

21. ORIGINAL USE, IF APPARENT store

22. PRESENT USE storage

23. OWNERSHIP PUBLIC ( ) PRIVATE (X)

24. OWNER'S NAME AND ADDRESS IF KNOWN
Bobbie Stevenson
109A Market
Glasgow, MO 65254

25. OPEN TO PUBLIC? YES ( ) NO (X)

26. LOCAL CONTACT PERSON OR ORGANIZATION GAHAPS

27. OTHER SURVEYS IN WHICH INCLUDED
1975 art history class survey, filed at SOHP

28. NO. OF STORIES 2

29. BASEMENT? YES ( ) NO (X)

30. FOUNDATION MATERIAL brick

31. WALL CONSTRUCTION cast iron front

32. ROOF TYPE AND MATERIAL flat/tar

33. NO. OF BAYS FRONT 3 SIDE N/A

34. WALL TREATMENT cast iron

35. PLAN SHAPE rectangle

36. CHANGES (EXPLAIN IN NO. 42) ADDITION (X) ALTERED (X) MOVED ( )

37. CONDITION INTERIOR ____ EXTERIOR poor

38. PRESERVATION UNDERWAY? YES ( ) NO (X)

39. ENDANGERED? BY WHAT? YES (X) neglect NO ( )

40. VISIBLE FROM PUBLIC ROAD? YES (X) NO ( )

41. DISTANCE FROM AND FRONTAGE ON ROAD

42. FURTHER DESCRIPTION OF IMPORTANT FEATURES

Like the store immediately adjacent to the left, this building also contains a cast iron facade, but numerous modern additions obscure the original surface. The cast iron features Doric columns on the second story with a pair of pilasters at the end of the building and single columns between toward the windows. The cornice is plain on the top level with decorative geometric patterning on

PHOTO MUST BE PROVIDED

43. HISTORY AND SIGNIFICANCE

The front portion of the building was in place before 1885 when it housed a bakery. In 1900 a wooden rear portion had been demolished and the front portion was a restaurant. By 1910 the modern rear addition had been added though the place was now a grocery store. It stood vacant in 1922 and was also vacant in 1935. The vacancy rate of this structure shows that keeping the buildings full and in use is not a new problem.

44. DESCRIPTION OF ENVIRONMENT AND OUTBUILDINGS

The building sits immediately adjacent to another cast iron facade on its left, but is exposed on the right elevation about the depth of one bay.

45. SOURCES OF INFORMATION
1. 1893 SAnborn map 2. 1885-1935 Sanborn Maps

46. PREPARED BY M. McVickers & S. Korte

47. ORGANIZATION GAHAPS

48. DATE 2/11/88 49. REVISION DATE(S)

RETURN THIS FORM WHEN COMPLETED TO: OFFICE OF HISTORIC PRESERVATION
P.O. BOX 176
JEFFERSON CITY, MISSOURI 65102
PH. 314/751-4096

IF ADDITIONAL SPACE IS NEEDED, ATTACH SEPARATE SHEET(S) TO THIS FORM

223 Howard Meyer Furniture 51N 17W 17

42. the bottom portion. To the extreme left on the first level a cast iron column maintains its Corinthian capital with a patterned motiff in the cast iron approximately half way down the column. There appears to have been a similar column/ pilaster on the other side of what is now a double door. Above two single pane windows form a geometric pattern. To the right the front facade divides into a central bay with front door and two display windows. The single pane windowx remain in place above this area as well. Modern brick has been added under the display windows. The 1975 art history class survey mentions urns on this building, but none are in place now. The ground gently slopes in front of the building rising toward the east.



MISSOURI OFFICE OF HISTORIC PRESERVATION

ARCHITECTURAL/HISTORIC INVENTORY SURVEY FORM

1. NO. 230

2. COUNTY Howard

3. LOCATION OF NEGATIVES GAHAPS

4. PRESENT LOCAL NAME(S) OR DESIGNATION(S) Glasgow Automotive

5. OTHER NAME(S)

6. SPECIFIC LEGAL LOCATION TOWNSHIP 51N RANGE 17W SECTION 17

IF CITY OR TOWN, STREET ADDRESS 110 Market

7. CITY OR TOWN Glasgow IF RURAL, VICINITY

8. DESCRIPTION OF LOCATION

9. COORDINATES LAT LONG UTM

10. SITE ( ) STRUCTURE ( ) BUILDING (X) OBJECT ( )

11. ON NATIONAL REGISTER? YES ( ) NO (X)

12. IS IT ELIGIBLE? YES ( ) NO (X)

13. PART OF ESTAB. HIST. DISTRICT? YES ( ) NO (X)

14. DISTRICT POTENTIAL? YES (X) NO ( )

15. NAME OF ESTABLISHED DISTRICT N/A

16. THEMATIC CATEGORY Comemrce

17. DATE(S) OR PERIOD 1923

18. STYLE OR DESIGN eclectic

19. ARCHITECT OR ENGINEER Unknown

20. CONTRACTOR OR BUILDER Unknown

21. ORIGINAL USE, IF APPARENT store

22. PRESENT USE store

23. OWNERSHIP PUBLIC ( ) PRIVATE (X)

24. OWNER'S NAME AND ADDRESS IF KNOWN
Glasgow Auotomotive
110 Market
Glasgow, MO 65254

25. OPEN TO PUBLIC? YES (X) NO ( )

26. LOCAL CONTACT PERSON OR ORGANIZATION GAHAPS

27. OTHER SURVEYS IN WHICH INCLUDED
1975 art history class survey, filed at SOHP

28. NO. OF STORIES 1

29. BASEMENT? YES (X) NO ( )

30. FOUNDATION MATERIAL brick

31. WALL CONSTRUCTION brick

32. ROOF TYPE AND MATERIAL flat

33. NO. OF BAYS FRONT 3 SIDE N/A

34. WALL TREATMENT running bond

35. PLAN SHAPE rectangular

36. CHANGES (EXPLAIN IN NO. 42) ADDITION ( ) ALTERED (X) MOVED ( )

37. CONDITION INTERIOR _____ EXTERIOR good

38. PRESERVATION UNDERWAY? YES (X) NO ( )

39. ENDANGERED? BY WHAT? YES ( ) NO (X)

40. VISIBLE FROM PUBLIC ROAD? YES (X) NO ( )

41. DISTANCE FROM AND FRONTAGE ON ROAD

42. FURTHER DESCRIPTION OF IMPORTANT FEATURES

This single story building contains Art Deco glass in the left window. The top of the building is capped with a concrete patterning reminiscent of Art Deco as are the square geometric motiffs on each end of the front facade. A middle panel gives the date as 1923. The front entrance is in the center and contains two doors. The right side of the facade has a display window complete with

PHOTO MUST BE PROVIDED

43. HISTORY AND SIGNIFICANCE

Shown in the 1935 Sanborn Map as an office the 1975 survey found interior iron columns still in place supporting a balcony.

44. DESCRIPTION OF ENVIRONMENT AND OUTBUILDINGS

The building stis in the middle of the block.

45. SOURCES OF INFORMATION
1. 1922 Sanborn map
2. 1935 Sanborn Map

46. PREPARED BY M. McVickers & S. Korte

47. ORGANIZATION GAHAPS

48. DATE 2/11/88

49. REVISION DATE(S) -

RETURN THIS FORM WHEN COMPLETED TO: OFFICE OF HISTORIC PRESERVATION
P.O. BOX 176
JEFFERSON CITY, MISSOURI 65102

IF ADDITIONAL SPACE IS NEEDED, ATTACH SEPARATE SHEET(S) TO THIS FORM

230 Howard Glasgow Automotive 51N 17W 17

42. glass block panes on the upper level. The street slopes dramatically downward in front of the store forcing the front steps to be on several levels. The right facade shows basement windows under the display window. The left ends with the sidewalk. The 1935 Sanborn Map shows the building as an office.


Right-A-Way
GLASGOW AUTO
AUTOMOTIVE
110 MARKET ST.

MISSOURI OFFICE OF HISTORIC PRESERVATION

ARCHITECTURAL/HISTORIC INVENTORY SURVEY FORM

1. NO. 231

2. COUNTY Howard

3. LOCATION OF NEGATIVES GAHAPS

4. PRESENT LOCAL NAME(S) OR DESIGNATION(S) Friemonth Funeral SErvices

5. OTHER NAME(S) Rose's Bakery

6. SPECIFIC LEGAL LOCATION TOWNSHIP 51N RANGE 17W SECTION 17
IF CITY OR TOWN, STREET ADDRESS 195 Market

7. CITY OR TOWN IF RURAL, VICINITY Glasgow

8. DESCRIPTION OF LOCATION

9. COORDINATES UTM
LAT
LONG

10. SITE ( ) STRUCTURE ( )
BUILDING (X) OBJECT ( )

11. ON NATIONAL REGISTER? YES ( ) NO (X)

12. IS IT ELIGIBLE? YES ( ) NO (X)

13. PART OF ESTAB. HIST. DISTRICT? YES ( ) NO (X)

14. DISTRICT POTENTIAL? YES X NO ( )

15. NAME OF ESTABLISHED DISTRICT N/A

16. THEMATIC CATEGORY Commerce

17. DATE(S) OR PERIOD 1893-1910

18. STYLE OR DESIGN Second Ermpire/Vernacular

19. ARCHITECT OR ENGINEER Unknown

20. CONTRACTOR OR BUILDER Unknown

21. ORIGINAL USE, IF APPARENT bakery & restaurant

22. PRESENT USE funeral home

23. OWNERSHIP PUBLIC ( ) PRIVATE (X)

24. OWNER'S NAME AND ADDRESS IF KNOWN
Friemonth Funeral Home # 124
195 Market
Glasgow, MO 65254

25. OPEN TO PUBLIC? YES (X) NO ( )

26. LOCAL CONTACT PERSON OR ORGANIZATION GAHAPS

27. OTHER SURVEYS IN WHICH INCLUDED
1975 art history class survey, filed at SOHP

28. NO. OF STORIES 2

29. BASEMENT? YES ( ) NO (X)

30. FOUNDATION MATERIAL stone

31. WALL CONSTRUCTION brick

32. ROOF TYPE AND MATERIAL mansard/flat/tar

33. NO. OF BAYS FRONT 2 SIDE 5

34. WALL TREATMENT running bond

35. PLAN SHAPE

36. CHANGES (EXPLAIN IN NO. 42) ADDITION ( ) ALTERED (X) MOVED ( )

37. CONDITION INTERIOR ____ EXTERIOR excellent

38. PRESERVATION UNDERWAY? YES (X) NO ( )

39. ENDANGERED? BY WHAT? YES ( ) NO (X)

40. VISIBLE FROM PUBLIC ROAD? YES (X) NO ( )

41. DISTANCE FROM AND FRONTAGE ON ROAD

42. FURTHER DESCRIPTION OF IMPORTANT FEATURES

This two story building features a wood frame turret above the corner entrance. The mansard roof facade is only on the north (market Street) side of the building. On the east elevation the building roof is flat and the elevation falls in steps from the front. Bracketing and guttae are still in place on the turret and front mansard section. Also in place are three display windows,

PHOTO MUST BE PROVIDED

43. HISTORY AND SIGNIFICANCE

Roses's Bakery until 1930. The 1935 Sanborn Map does not list any business in the front part, although the rear portion is still listed as a bakery. The building is now a funeral home.

44. DESCRIPTION OF ENVIRONMENT AND OUTBUILDINGS

The building sits on he corner of Second and Market. The ground slopes sharply downward toward the Missouri River after the corner.

45. SOURCES OF INFORMATION 2. 1900-1935 Sanborn Maps
1. 1893 & 1900Sanborn Maps

46. PREPARED BY M. McVickers & S. Korte

47. ORGANIZATION GAHAPS

RETURN THIS FORM WHEN COMPLETED TO: OFFICE OF HISTORIC PRESERVATION
P.O. BOX 176
JEFFERSON CITY, MISSOURI 65102
PH. 314-751-4096

IF ADDITIONAL SPACE IS NEEDED, ATTACH SEPARATE SHEET(S) TO THIS FORM

48. DATE 2/11/88

49. REVISION DATE(S) -

Howard

Friemonth Funeral Home

Rose's Bakery

51N

17W

17

42. two on the front and one on the east elevation. Above the large display pane, single pane glass forms a 4 section vertical sash display. Rounded arched windows are in the second floor/ There is a rear entrance door on the east rear of the building. The building is in excellent repair and shows what can be done with an old structure.


Friemonth
Funeral
Service

MISSOURI OFFICE OF HISTORIC PRESERVATION

ARCHITECTURAL/HISTORIC INVENTORY SURVEY FORM

1. NO. 232

2. COUNTY: Howard

3. LOCATION OF NEGATIVES: GAHAPS

4. PRESENT LOCAL NAME(S) OR DESIGNATION(S):

5. OTHER NAME(S): Young Builders Supply, John Deere Implement Co.

6. SPECIFIC LEGAL LOCATION: TOWNSHIP 51N RANGE 17W SECTION 17
IF CITY OR TOWN, STREET ADDRESS: 206 Market

7. CITY OR TOWN / IF RURAL, VICINITY: Glasgow

8. DESCRIPTION OF LOCATION:

9. COORDINATES: UTM
LAT
LONG

10. SITE ( ) STRUCTURE ( )
BUILDING (X) OBJECT ( )

11. ON NATIONAL REGISTER? YES ( ) NO (X)

12. IS IT ELIGIBLE? YES ( ) NO (X)

13. PART OF ESTAB. HIST. DISTRICT? YES ( ) NO (X)

14. DISTRICT POTENTIAL? YES (X) NO ( )

15. NAME OF ESTABLISHED DISTRICT: N/A

16. THEMATIC CATEGORY: Commerce

17. DATE(S) OR PERIOD: 1910-22

18. STYLE OR DESIGN: modern

19. ARCHITECT OR ENGINEER: Unknown

20. CONTRACTOR OR BUILDER: Unknown

21. ORIGINAL USE, IF APPARENT: garage

22. PRESENT USE: vacant

23. OWNERSHIP: PUBLIC ( ) PRIVATE (X)

24. OWNER'S NAME AND ADDRESS IF KNOWN:
Ellen Rose Auyong
South Dakota

25. OPEN TO PUBLIC? YES ( ) NO (X)

26. LOCAL CONTACT PERSON OR ORGANIZATION: GAHAPS

27. OTHER SURVEYS IN WHICH INCLUDED:
1975 art history class survey, filed at SOHP

28. NO. OF STORIES: 1

29. BASEMENT? YES (X) NO ( )

30. FOUNDATION MATERIAL: concrete

31. WALL CONSTRUCTION: brick

32. ROOF TYPE AND MATERIAL: flat tar

33. NO. OF BAYS FRONT: 3 SIDE: 2

34. WALL TREATMENT: running bond

35. PLAN SHAPE: rectangular

36. CHANGES (EXPLAIN IN NO. 42) ADDITION ( ) ALTERED (X) MOVED ( )

37. CONDITION
INTERIOR:
EXTERIOR: good

38. PRESERVATION UNDERWAY? YES ( ) NO (X)

39. ENDANGERED? YES (X) BY WHAT? neglect NO ( )

40. VISIBLE FROM PUBLIC ROAD? YES ( ) NO ( )

41. DISTANCE FROM AND FRONTAGE ON ROAD:

42. FURTHER DESCRIPTION OF IMPORTANT FEATURES

This single story building has a false front facade extending above the large entrance door which is in the center. Display windows are on either side of the door. Neither they nor the door are original. The original outlines of size can be seen in the brick recesses which show original dimensions. Along the top of the false front, a brick corbeled stringcourse caps three brick panels. Different

PHOTO MUST BE PROVIDED

43. HISTORY AND SIGNIFICANCE

The building was constructed between 1910 and 1922 and was built as a garage. Although there were other garages in town at this date, this building is unusual in that it was built for this type of business, rather than converted from a livery stable. The rise of automotive travel can be seen in the fact that between 1910 and 1922 the livery stables disappear and buildings such as this one are erected.

44. DESCRIPTION OF ENVIRONMENT AND OUTBUILDINGS

The garage occupies an area which has been either demolished or burned over the years so there are no buildings immediately adjacent.

45. SOURCES OF INFORMATION
1. 1910-1935 Sanborn Maps

46. PREPARED BY: M. McVickers & S. Korte

47. ORGANIZATION: GAHAPS

48. DATE: 2/1//88

49. REVISION DATE(S): -

RETURN THIS FORM WHEN COMPLETED TO: OFFICE OF HISTORIC PRESERVATION
P.O. BOX 176
JEFFERSON CITY, MISSOURI 65102
PH. 314-751-4096

IF ADDITIONAL SPACE IS NEEDED, ATTACH SEPARATE SHEET(S) TO THIS FORM

232 Howard Young Builders 51N 17W

42. colored quoins frame the entrance. The side elevations sun to the rear without interruption. There is a front passenger entrance door on the left opening near the large overhead door. The basement is visible in the left front facade with a window at the extreme left.



MISSOURI OFFICE OF HISTORIC PRESERVATION

ARCHITECTURAL/HISTORIC INVENTORY SURVEY FORM

1. NO. 233

2. COUNTY Howard

3. LOCATION OF NEGATIVES GAHAPS

4. PRESENT LOCAL NAME(S) OR DESIGNATION(S)
Rivertowne Apartments

5. OTHER NAME(S)
Adgate Hotel

6. SPECIFIC LEGAL LOCATION TOWNSHIP 51N RANGE 17W SECTION 17
IF CITY OR TOWN, STREET ADDRESS
211 Market

7. CITY OR TOWN IF RURAL, VICINITY
Glasgow

8. DESCRIPTION OF LOCATION

9. COORDINATES UTM
LAT
LONG

10. SITE ( ) STRUCTURE ( )
BUILDING (X) OBJECT ( )

11. ON NATIONAL REGISTER? YES ( ) NO (X)

12. IS IT ELIGIBLE? YES ( ) NO (X)

13. PART OF ESTAB. HIST. DISTRICT? YES ( ) NO (X)

14. DISTRICT POTENTIAL? YES (X) NO ( )

15. NAME OF ESTABLISHED DISTRICT
N/A

16. THEMATIC CATEGORY
Commercial

17. DATE(S) OR PERIOD
after 1922

18. STYLE OR DESIGN
modern

19. ARCHITECT OR ENGINEER
Unknown

20. CONTRACTOR OR BUILDER
Unknown

21. ORIGINAL USE, IF APPARENT
hotel

22. PRESENT USE
apartments

23. OWNERSHIP PUBLIC ( ) PRIVATE (X)

24. OWNER'S NAME AND ADDRESS IF KNOWN
Rivertowne Apartments
211 Market
Glasgow, MO 65254

25. OPEN TO PUBLIC? YES ( ) NO (X)

26. LOCAL CONTACT PERSON OR ORGANIZATION
GAP&HS

27. OTHER SURVEYS IN WHICH INCLUDED
1975 art history class survey, filed at SOHP

28. NO. OF STORIES 3

29. BASEMENT? YES (X) NO ( )

30. FOUNDATION MATERIAL
concrete

31. WALL CONSTRUCTION
brick

32. ROOF TYPE AND MATERIAL
tar-flat

33. NO. OF BAYS FRONT 6 SIDE 3

34. WALL TREATMENT
common bond

35. PLAN SHAPE rectangular

36. CHANGES (EXPLAIN IN NO. 42) ADDITION ( ) ALTERED ( ) MOVED ( )

37. CONDITION
INTERIOR
EXTERIOR excellent

38. PRESERVATION UNDERWAY? YES (X) NO ( )

39. ENDANGERED? BY WHAT? YES ( ) NO (X)

40. VISIBLE FROM PUBLIC ROAD? YES (X) NO ( )

41. DISTANCE FROM AND FRONTAGE ON ROAD

42. FURTHER DESCRIPTION OF IMPORTANT FEATURES
This three story building features a flat roof and plain common bond brick on all sides. The front facade also has the first floor accented with large display windows set into 6 bays and accented with a concrete stringcourse. A ramp runs from the right (east) elevation into the building providing handicapped access since the ground slopes steeply downward toward the Missouri River.

PHOTO MUST BE PROVIDED

43. HISTORY AND SIGNIFICANCE

Built between 1922 and 1935 this building was a local hotel called Adgate. Even in 1961, the building continued to be used as a hotel and was known as the Laird Hotel. Now apartments, Rivertowne Apartments is an excellent example of adaptive rehabilitation in Glasgow.

44. DESCRIPTION OF ENVIRONMENT AND OUTBUILDINGS

The building sita on the northwest corner of Third and Market.

45. SOURCES OF INFORMATION
1. 1922-1935 Sanborn Map 2. From Riverboat to Rocket

46. PREPARED BY
M. McVickers & S. Korte

47. ORGANIZATION
GAHAPS

48. DATE 2/11/88

49. REVISION DATE(S)
-

RETURN THIS FORM WHEN COMPLETED TO: OFFICE OF HISTORIC PRESERVATION
P.O. BOX 176
JEFFERSON CITY, MISSOURI 65102
314-751-4096

IF ADDITIONAL SPACE IS NEEDED, ATTACH SEPARATE SHEET(S) TO THIS FORM

233 Howard Rivertowne Apartments Hotel Adgate 51N 17W 17

42. The first floor windows have concrete keystones. In the area above the third story windows brick meadllions rise from the surface, but are constructed of the same material as the building and are not immediately noticable. The windows on the interior appear to be original.



MISSOURI OFFICE OF HISTORIC PRESERVATION
ARCHITECTURAL/HISTORIC INVENTORY SURVEY FORM

1. NO. 234
2. COUNTY Howard
3. LOCATION OF NEGATIVES GAHAPS
4. PRESENT LOCAL NAME(S) OR DESIGNATION(S): Fuemmeler House
5. OTHER NAME(S): Henderson House

6. SPECIFIC LEGAL LOCATION TOWNSHIP 51N RANGE 17W SECTION 17
IF CITY OR TOWN, STREET ADDRESS 212 Market
7. CITY OR TOWN Glasgow RURAL, VICINITY
8. DESCRIPTION OF LOCATION

9. COORDINATES UTM
LAT
LONG

10. SITE ( ) STRUCTURE ( )
BUILDING (X) OBJECT ( )

11. ON NATIONAL REGISTER? YES ( ) NO (X)
12. IS IT ELIGIBLE? YES (X) NO ( )
13. PART OF ESTAB. HIST. DISTRICT? YES ( ) NO (X)
14. DISTRICT POTENTIAL? YES (X) NO ( )
15. NAME OF ESTABLISHED DISTRICT

16. THEMATIC CATEGORY: Victorian Eclectic
17. DATE(S) OR PERIOD: 1900-1910
18. STYLE OR DESIGN: Neo-Jacobean
19. ARCHITECT OR ENGINEER: Unknown, probably Gustave Ralls
20. CONTRACTOR OR BUILDER: Rall Brothers
21. ORIGINAL USE, IF APPARENT: house
22. PRESENT USE: dwelling
23. OWNERSHIP: PUBLIC ( ) PRIVATE (X)
24. OWNER'S NAME AND ADDRESS IF KNOWN:
Larry J. Fuemmeler # 198
212 Market
Glasgow, MO
25. OPEN TO PUBLIC? YES ( ) NO (X)
26. LOCAL CONTACT PERSON OR ORGANIZATION: GAHAPS
27. OTHER SURVEYS IN WHICH INCLUDED:
ARt HIstory Class
1975 Survey
filed at SOHP

28. NO. OF STORIES 2½
29. BASEMENT? YES (X) NO ( )
30. FOUNDATION MATERIAL: brick
31. WALL CONSTRUCTION: brick
32. ROOF TYPE AND MATERIAL: cross gable asbestos shingle
33. NO. OF BAYS FRONT 3 SIDE 4
34. WALL TREATMENT: common bond
35. PLAN SHAPE: irregular
36. CHANGES (EXPLAIN IN NO. 42) ADDITION (X) ALTERED ( ) MOVED ( )
37. CONDITION INTERIOR _____ EXTERIOR excellent
38. PRESERVATION UNDERWAY? YES (X) NO ( )
39. ENDANGERED? BY WHAT? YES ( ) NO (X)
40. VISIBLE FROM PUBLIC ROAD? YES (X) NO ( )
41. DISTANCE FROM AND FRONTAGE ON ROAD

42. FURTHER DESCRIPTION OF IMPORTANT FEATURES

This outstanding 2½ story house a front facade with an entrance porch on the left side ending in an ellipse. The porch is entered through an archway made of brick. Elliptical windows in be front facade highlight the stairs in the house. Also projecting out the front is a two story bay window. The entire front is capped with glazed headers and interesting geometric brickwork at the top of

PHOTO MUST BE PROVIDED

43. HISTORY AND SIGNIFICANCE

From an architectural viewpoint, this has to be one of the top ten houses in Glasgow. The exterior is in mint condition with total integrity On July 21, 1904 the Glasgow Missourian reported that a new home was being constructed at the corner of Third and Market, on the southwest potion. This "handsome cottage" was being built for Fd Burdie by the Ralls Brothers. They were doing the carpenter work while the Rose Brothers were the masons. Tinning and plumbing was done by Blocher and Huber while George Morgan was doing the painting. The grate and tile setting was done by the Lutz Brothers. The result was

44. DESCRIPTION OF ENVIRONMENT AND OUTBUILDINGS
Single car garage to left rear

45. SOURCES OF INFORMATION
1. 1910 & 1920 Sanborn Maps 2. Glasgow Missourian for 1904

46. PREPARED BY: M. McVickers & S. Korte
47. ORGANIZATION: GAHAPS
48. DATE: 2/11/88 49. REVISION DATE(S): -

RETURN THIS FORM WHEN COMPLETED TO: OFFICE OF HISTORIC PRESERVATION
P.O. BOX 175
JEFFERSON CITY, MISSOURI 65102
PH. 314-751-4096

IF ADDITIONAL SPACE IS NEEDED, ATTACH SEPARATE SHEET(S) TO THIS FORM

234 Howard Fuemmeler House Henderson House 51N 17W 17

42. the secons story. Three rounded attic windows highlight the third story are with a small round window to the extreme top. A chimney rises offcenter right and approximately ¼ of the way back. To the extreme right on the front there is a rear ell extending toward the west and a side entrance with steps and a small porch afford access to this elevation. A stringcourse of concrete runs around the building under the first story windows and the accent underneath projects out the width of one brick. A second chimney also projects out to the left offset center with a chimney approximately half as tall as the other one on the right. The geometric brickwork continues on top of the rounded attic windows and in quoins at the corners. The front porch contains a brick railing with patterning in the brick. The entire effect is a cross between Richardsonian Romanesque and Flizabethan Jacobean. Fven the gables on the ends have decorated tiles laid in sections, but not in steps.
The stair windows contain etched glass. Tje house could be nominated to the National Register as an individual site based upon integrity and the way German trained contractors used brick to capture the Queen Anne/Richardsonian Romanesque style. This was typical of the Boonslick region where the German craftsmen employed Victorian architecture in brick rather than wood.
43. a house so nice that the tradition came down through the family that it was built by a carpenter for his own family. Only the newspaper contemporary account proves this incorrect. The west addition is also original according to the Sanborn Map.


MARKET
RC
PL

MISSOURI OFFICE OF HISTORIC PRESERVATION

ARCHITECTURAL/HISTORIC INVENTORY SURVEY FORM

1. NO. 236

2. COUNTY Howard

3. LOCATION OF NEGATIVES GAHAPS

4. PRESENT LOCAL NAME(S) OR DESIGNATION(S) Margaret Brucks home

5. OTHER NAME(S) Old Methodist Church Lot

6. SPECIFIC LEGAL LOCATION TOWNSHIP 51N RANGE 17W SECTION 17
IF CITY OR TOWN, STREET ADDRESS 303 Market

7. CITY OR TOWN Glasgow IF RURAL, VICINITY

8. DESCRIPTION OF LOCATION

9. COORDINATES UTM
LAT
LONG

10. SITE ( ) STRUCTURE ( )
BUILDING (X) OBJECT ( )

11. ON NATIONAL REGISTER? YES ( ) NO (X)

12. IS IT ELIGIBLE? YES ( ) NO (X)

13. PART OF ESTAB. HIST. DISTRICT? YES ( ) NO (X)

14. DISTRICT POTENTIAL? YES (X) NO ( )

15. NAME OF ESTABLISHED DISTRICT N/A

16. THEMATIC CATEGORY Victorian Vernacular

17. DATE(S) OR PERIOD between 1893-1900

18. STYLE OR DESIGN Eclectic

19. ARCHITECT OR ENGINEER Unknown

20. CONTRACTOR OR BUILDER Unknown

21. ORIGINAL USE, IF APPARENT House

22. PRESENT USE House

23. OWNERSHIP PUBLIC ( ) PRIVATE (X)

24. OWNER'S NAME AND ADDRESS IF KNOWN
Mrs. Charles Brucks # 180
3093 Market Street
Glasgow, MO 65254

25. OPEN TO PUBLIC? YES ( ) NO (X)

26. LOCAL CONTACT PERSON OR ORGANIZATION GAP&HS

27. OTHER SURVEYS IN WHICH INCLUDED
1975 art history class survey, filed at SOHP

28. NO. OF STORIES 1

29. BASEMENT? YES ( ) NO (X)

30. FOUNDATION MATERIAL stuccoed

31. WALL CONSTRUCTION frame

32. ROOF TYPE AND MATERIAL asbestos shingles hipped/cross gable

33. NO. OF BAYS FRONT 3 SIDE 3

34. WALL TREATMENT clapboard

35. PLAN SHAPE irregular

36. CHANGES (EXPLAIN IN NO. 42) ADDITION ( ) ALTERED ( ) MOVED ( )

37. CONDITION INTERIOR _____ EXTERIOR excellent

38. PRESERVATION UNDERWAY? YES (X) NO ( )

39. ENDANGERED? BY WHAT? YES ( ) NO (X)

40. VISIBLE FROM PUBLIC ROAD? YES (X) NO

41. DISTANCE FROM AND FRONTAGE ON ROAD

42. FURTHER DESCRIPTION OF IMPORTANT FEATURES

This one story Victorian Queen Anne/eclectic house has a wrap around porch on the left front facade with the entrance at an angle. A carved pediment with crestwork and finial are over the entrance forming this pediment. The porch contains elaborate columns with spindles. There is a transom above the entrance door. To the right of the porch a bay window projects out from the front facade.

PHOTO MUST BE PROVIDED

43. HISTORY AND SIGNIFICANCE

The house was constructed between 1893 and 1900 according to the Sanborn Map. Before that time it was the site of the Methodist Episcopal Church, the northern branch of that denomination. After the Civil War, some members of the Glasgow Methodist church could not agree with their fellow members who were of the "southern persuasion". Accordingly, led by the Lewis family the splinter group purchased a church building already in existence upon this lot. That building had evidently been built by the Christian Church. Lewis College held its first classes in the basement of that church. In 1866 Benjamin

44. DESCRIPTION OF ENVIRONMENT AND OUTBUILDINGS

A garage/chicken house is to the right rear area of the lot. This is a corner lot and the angle of the front entrance effectively bridges both streets.

45. SOURCES OF INFORMATION 2. 1876 Atlas of Howard County
1. 1893 & 1900 Sanborn Maps

46. PREPARED BY M. McVickers & S. Korte

47. ORGANIZATION GAHAPS

48. DATE 2/11/88 49. REVISION DATE(S) -

RETURN THIS FORM WHEN COMPLETED TO: OFFICE OF HISTORIC PRESERVATION
P.O. BOX 176
JEFFERSON CITY, MISSOURI 65102
PH. 314-751-4096

IF ADDITIONAL SPACE IS NEEDED, ATTACH SEPARATE SHEET(S) TO THIS FORM

236 Howard Mrs. Charles Brucks home 51N 17W

42. The entrance area is capped by a tower rising just above the base of the hipped, cross gable roof. A finial caps the tower whose angle is accented by the door set at the same angle. The elevations are simple with the emphasis placed on the front entrance.

43. Lewis died and left money in his will for the establishment of a library which was constructed immediately adjacent to the church to the east. It is still in existence. Sometime between 1885 and 1893 the church burned at which time the remaining members chose to return to the other Methodist church a block away, rather than re-build. The lot was then sold for the present residence. Stained glass is still dug up in the flower beds and garden of this residence.

45. 1883 History of Howard and Cooper Counties, Missouri
Smith and Gehrig. History of Howard and Chariton Counties, Missouri
Lewis Library Archives on second floor
Interview with Mrs. Brucks
Abstract of property

43. continued. (Additional Information)

The actual barn/garage foundation belonged to the Methodist Church. The house was built for Dr. O. R. Haymaker. The present lots are actually several and have not always been combined. They were part of theoriginal town laid out in 1836 and were given to Dr. Cockerill who had lot #9 in his estate. In 1865 the trustees of the Christian Church bought the lots so that church must have been built soon thereafter. The land according to the abstract was never registered in the name of the Methodist Episcopal Church. In 1894 the lots were sold of O. R. Haymaker and according to Mrs. Brucks, a board in the house says 1898 and was in place on top of the porch when it was repaired. The Haymakers sold the house in 1905 and it passed through various owners until the Brucks purchased it.



MISSOURI OFFICE OF HISTORIC PRESERVATION

ARCHITECTURAL/HISTORIC INVENTORY SURVEY FORM

1. NO. 235

2. COUNTY Howard

3. LOCATION OF NEGATIVES GAHAPS

4. PRESENT LOCAL NAME(S) OR DESIGNATION(S)
Kelso Home

5. OTHER NAME(S)
Wagner House

6. SPECIFIC LEGAL LOCATION
TOWNSHIP 51N RANGE 17W SECTION 17
IF CITY OR TOWN, STREET ADDRESS
314 Market

7. CITY OR TOWN IF RURAL, VICINITY
Glasgow

8. DESCRIPTION OF LOCATION

16. THEMATIC CATEGORY
Missouri Vernacular

17. DATE(S) OR PERIOD
before 1864

18. STYLE OR DESIGN
vernacular

19. ARCHITECT OR ENGINEER
Unknown

20. CONTRACTOR OR BUILDER
Unknown

21. ORIGINAL USE, IF APPARENT
house

22. PRESENT USE
house

23. OWNERSHIP PUBLIC( ) PRIVATE(X)

24. OWNER'S NAME AND ADDRESS IF KNOWN
Hattie KElso # 397
314 Market
Glasgow, MO 65254

25. OPEN TO PUBLIC? YES( ) NO(X)

26. LOCAL CONTACT PERSON OR ORGANIZATION
GAHAPS

27. OTHER SURVEYS IN WHICH INCLUDED

28. NO. OF STORIES 1

29. BASEMENT? YES( ) NO(X)

30. FOUNDATION MATERIAL
concrete

31. WALL CONSTRUCTION
frame

32. ROOF TYPE AND MATERIAL
gable asbestos shingle

33. NO. OF BAYS
FRONT 5 SIDE

34. WALL TREATMENT
vinyl siding

35. PLAN SHAPE L

36. CHANGES (EXPLAIN IN NO. 42) ADDITION( ) ALTERED( ) MOVED( )

37. CONDITION
INTERIOR
EXTERIOR good

38. PRESERVATION UNDERWAY? YES(X) NO( )

39. ENDANGERED? BY WHAT? YES( ) NO(X)

40. VISIBLE FROM PUBLIC ROAD? YES(X) NO( )

41. DISTANCE FROM AND FRONTAGE ON ROAD

9. COORDINATES UTM
LAT
LONG

10. SITE( ) STRUCTURE( )
BUILDING(X) OBJECT( )

11. ON NATIONAL REGISTER? YES( ) NO(X)

12. IS IT ELIGIBLE? YES( ) NO(X)

13. PART OF ESTAB. HIST. DISTRICT? YES( ) NO(X)

14. DISTRICT POTENTIAL? YES(X) NO( )

15. NAME OF ESTABLISHED DISTRICT
N/A

42. FURTHER DESCRIPTION OF IMPORTANT FEATURES

This vernacular L shaped house sits high upon an embankment and is covered with siding. The roof is also shingled and the foundation concreted so that little original fabric can be seen. A gallery runs the entire length of the front facade. The windows do not appear to be original. The columns of the gallery are of the Doric order.

PHOTO MUST BE PROVIDED

43. HISTORY AND SIGNIFICANCE

This house is mentioned in all the accounts of the Battle of Glasgow as being the local hospital. Dr. Isaac Pleasant Vaughan rotated between this house and the Methodist church diagonally across the street taking care of the wounded.

44. DESCRIPTION OF ENVIRONMENT AND

There is a rough stone retaining wall on the north and east sides of this corner lot. Ths house sits close to the wall.

45. SOURCES OF INFORMATION
1. 1885 Sanborn map
2. Battle of Glasgow brochure

46. PREPARED BY
M. McVickers & S. Korte

47. ORGANIZATION
GAHAPS

48. DATE 2/11/88

49. REVISION DATE(S) -

RETURN THIS FORM WHEN COMPLETED TO: OFFICE OF HISTORIC PRESERVATION
P.O. BOX 175
JEFFERSON CITY, MISSOURI 65102
PH. 314-751-4096

IF ADDITIONAL SPACE IS NEEDED, ATTACH SEPARATE SHEET(S) TO THIS FORM

235 Howard Kelso house Wagner house 51N 17W 17



MISSOURI OFFICE OF HISTORIC PRESERVATION

ARCHITECTURAL/HISTORIC INVENTORY SURVEY FORM

1. NO. 237

2. COUNTY Howard

3. LOCATION OF NEGATIVES GAHAPS

4. PRESENT LOCAL NAME(S) OR DESIGNATION(S) Lewis Library

5. OTHER NAME(S)

6. SPECIFIC LEGAL LOCATION TOWNSHIP 51N RANGE 17W SECTION 17

IF CITY OR TOWN, STREET ADDRESS 315 Market

7. CITY OR TOWN Glasgow IF RURAL, VICINITY

8. DESCRIPTION OF LOCATION

9. COORDINATES UTM

LAT

LONG

10. SITE ( ) STRUCTURE ( )
BUILDING (X) OBJECT ( )

11. ON NATIONAL REGISTER ? YES (X) NO ( )

12. IS IT ELIGIBLE ? YES ( ) NO ( )

13. PART OF ESTAB. HIST. DISTRICT ? YES ( ) NO (Z)

14. DISTRICT POTENTIAL ? YES (X) NO ( )

15. NAME OF ESTABLISHED DISTRICT N/A

16. THEMATIC CATEGORY Education

17. DATE(S) OR PERIOD 1866

18. STYLE OR DESIGN Italianate

19. ARCHITECT OR ENGINEER Unknown

20. CONTRACTOR OR BUILDER Unknown

21. ORIGINAL USE, IF APPARENT library

22. PRESENT USE library

23. OWNERSHIP PUBLIC (X) PRIVATE ( )

24. OWNER'S NAME AND ADDRESS IF KNOWN
Lewis Library
315 Market
Glasgow, MO 65254

25. OPEN TO PUBLIC ? YES (X) NO ( )

26. LOCAL CONTACT PERSON OR ORGANIZATION

27. OTHER SURVEYS IN WHICH INCLUDED
on National Register of Historic Places

28. NO. OF STORIES 2

29. BASEMENT ? YES ( ) NO (X)

30. FOUNDATION MATERIAL brick

31. WALL CONSTRUCTION brick

32. ROOF TYPE AND MATERIAL standing seam metal

33. NO. OF BAYS FRONT 3 · SIDE 8

34. WALL TREATMENT common bond

35. PLAN SHAPE rectangle

36. CHANGES (EXPLAIN IN NO. 42) ADDITION ( ) ALTERED (X) MOVED ( )

37. CONDITION INTERIOR good EXTERIOR excellent

38. PRESERVATION UNDERWAY ? YES (X) NO ( )

39. ENDANGERED ? BY WHAT ? YES ( ) NO (X)

40. VISIBLE FROM PUBLIC ROAD ? YES (X) NO ( )

41. DISTANCE FROM AND FRONTAGE ON ROAD

42. FURTHER DESCRIPTION OF IMPORTANT FEATURES

This building is already listed on the National Register of Historic Places and is listed here solely that its importance as a historic building be noted in a comprehensive overview of Glasgow

PHOTO MUST BE PROVIDED

43. HISTORY AND SIGNIFICANCE

For further information on this building, see the National Regiater form.

44. DESCRIPTION OF ENVIRONMENT AND OUTBUILDINGS

45. SOURCES OF INFORMATION

46. PREPARED BY M. McVickers & S. Korte

47. ORGANIZATION GAHAPS

48. DATE 2/11/88

49. REVISION DATE(S) -

RETURN THIS FORM WHEN COMPLETED TO: OFFICE OF HISTORIC PRESERVATION
P.O. BOX 176
JEFFERSON CITY, MISSOURI 65102
PH. 314-751-4096

IF ADDITIONAL SPACE IS NEEDED, ATTACH SEPARATE SHEET(S) TO THIS FORM

237 Howard Lewis Library 51N 17W 1/



MISSOURI OFFICE OF HISTORIC PRESERVATION

ARCHITECTURAL/HISTORIC INVENTORY SURVEY FORM

1. NO. 238

2 COUNTY Howard

3 LOCATION OF NEGATIVES GAHAPS

4. PRESENT LOCAL NAME(S) OR DESIGNATION(S)
United Methodist Church

5. OTHER NAME(S)
Glasgow Methodist Church

6 SPECIFIC LEGAL LOCATION
TOWNSHIP 51N RANGE 17W SECTION 17
IF CITY OR TOWN, STREET ADDRESS
401 Market Street

7. CITY OR TOWN IF RURAL, VICINITY
Glasgow

8. DESCRIPTION OF LOCATION

9 COORDINATES UTM
LAT
LONG

10. SITE ( ) STRUCTURE ( )
BUILDING (X) OBJECT ( )

11. ON NATIONAL REGISTER ? YES ( ) NO (X)

12. IS IT ELIGIBLE ? YES (X) NO ( )

13. PART OF ESTAB. HIST. DISTRICT ? YES ( ) NO (X)

14 DISTRICT POTENTIAL ? YES (X) NO ( )

15. NAME OF ESTABLISHED DISTRICT
N/A

16. THEMATIC CATEGORY
Religious Structures

17. DATE(S) OR PERIOD
1849

18. STYLE OR DESIGN
Eclectic

19. ARCHITECT OR ENGINEER
Unknown

20. CONTRACTOR OR BUILDER
Unknown

21. ORIGINAL USE, IF APPARENT
Church

22. PRESENT USE
Church

23 OWNERSHIP PUBLIC ( ) PRIVATE (X)

24. OWNER'S NAME AND ADDRESS IF KNOWN
United Methodist Church
401 Market
Glasgow, MO 65254

25. OPEN TO PUBLIC ? YES (X) NO ( )

26. LOCAL CONTACT PERSON OR ORGANIZATION
GAHAPS

27. OTHER SURVEYS IN WHICH INCLUDED
Missouri HIstoric Sites Catalogue--1963
1975 Art History Class survey filed in SOHP

28 NO OF STORIES 2

29 BASEMENT ? YES ( ) NO (X)

30 FOUNDATION MATERIAL
brick

31. WALL CONSTRUCTION
brick

32. ROOF TYPE AND MATERIAL
standing seam metal

33. NO. OF BAYS high gable, FRONT 3 SIDE 4

34. WALL TREATMENT
common bond

35. PLAN SHAPE rectangle

36. CHANGES (EXPLAIN IN NO. 42) ADDITION ( ) ALTERED (X) MOVED ( )

37. CONDITION
INTERIOR good
EXTERIOR excellent

38. PRESERVATION UNDERWAY ? YES (X) NO ( )

39. ENDANGERED ? BY WHAT ? YES ( ) NO (X)

40. VISIBLE FROM PUBLIC ROAD ? YES (X) NO ( )

41. DISTANCE FROM AND FRONTAGE ON ROAD

42. FURTHER DESCRIPTION OF IMPORTANT FEATURES
This brick building features a front facade with brick buttresses, a tiled gable parapet on the end of the gable roof, two central stained glass windows above the front entrance and an inset front entrance door. On the side elevations stained glass windows in four sets of pairs with arches fill the sanctuary which is on the second story of the church. The first story features 4 sets of

PHOTO MUST BE PROVIDED

43. HISTORY AND SIGNIFICANCE
This building has the distinction of being the oldest building in continuous in Missouri Methodism. Constructed in 1849, it has served the needs of Glasgow ever since that year. As such, it has to be one of the top 10 buildings in the town. During the Civil War it was the site of the Union Hospital. During the Battle of Glasgow, the Methodist minister was killed . The building suffered damage during the Battle. This was the Methodist Fpiscopal Church, South, the church that officially espoused slavery. After the Civil War, several members broke away and formed their own Methodist church

44 DESCRIPTION OF ENVIRONMENT AND OUTBUILDINGS
This church sits on the northeast corner of Market and Fourth. The parsonage is immediately to the right.

45. SOURCES OF INFORMATION
1. 1885-1935 Sanborn Maps

RETURN THIS FORM WHEN COMPLETED TO: OFFICE OF HISTORIC PRESERVATION P.O. BOX 176 JEFFERSON CITY, MISSOURI 65102

ADDITIONAL SPACE IS NEEDED, ATTACH

46. PREPARED BY
M. McVickers & S. Korte

47. ORGANIZATION
GAHAPS

48. DATE 2/11/88 49. REVISION DATE(S)

1. NO. 238
2 COUNTY Howard
4. PRESENT LOCAL NAME(S) OR DESIGNATION(S) United Methodist Church
5. OTHER NAME(S)
6. TOWNSHIP 51N
RANGE 17W
SECTION 17

42. windows with lintels and lugsills. A tall chimney rises on the left (west) elevation just between the first and second set of stained glass. A corbeled brick cornice with guttae line each elevation as well. Bullet holes from the Battle of Glasgow on October 15, 1864 remain in the front. The interior features a staircase to the second floor which contains the sanctuary. The basement is used for a community room and fellowship. Really not a basement at all, this floor opens directly from the front entrance.

43. down the street being affiliated with the Methodist Episcopal Church. This group started Lewis College with specific instructions that the Methodist Episcopal Church, South was not to control the college. When the newer church burned the members decided to rejoin this congregation. In 1939 the two Methodist churches united on a national level. In 1968 the Methodist and Evangelical United Brethern Churched united to become the United Methodist Church. The EUB church is now a chapel and Sunday School rooms. This church is unusual in that at one time there were 3 Methodist churches in a town of only 2,000 people. This was the oldest building and is still in use. It deserves individual nomination to the National Register if a district in not planned. It could also be a welcome addition to a district nomination.

45. 1883 History of Howard and Cooper Counties, Missouri
Smith and Gehrig. History of Chariton and Howard Counties, Missouri
McVicker, Maryellen. Missouri's Methodist Churches. Toward the Setting Sun. St. Louis: The United Methodist Church, Spring 1986.
Archives of the Missouri West Methodist Conference at Central Methodist College in Fayette, Missouri
Archives of Missouri Methodism in Atate Historical Society in Columbia, Missouri
Glasgow Methodist Church Recrods.



MISSOURI OFFICE OF HISTORIC PRESERVATION

ARCHITECTURAL/HISTORIC INVENTORY SURVEY FORM

1. NO. 240

2. COUNTY Howard

3. LOCATION OF NEGATIVES GAHAPS

4. PRESENT LOCAL NAME(S) OR DESIGNATION(S) Leta Amick home

5. OTHER NAME(S)

6. SPECIFIC LEGAL LOCATION TOWNSHIP 51N RANGE 17W SECTION 17
IF CITY OR TOWN, STREET ADDRESS 404 Market

7. CITY OR TOWN IF RURAL, VICINITY Glasgow

8. DESCRIPTION OF LOCATION

9. COORDINATES LAT LONG UTM

10. SITE ( ) STRUCTURE ( )
BUILDING (X) OBJECT ( )

11. ON NATIONAL REGISTER? YES ( ) NO (X)

12. IS IT ELIGIBLE? YES ( ) NO (X)

13. PART OF ESTAB. HIST. DISTRICT? YES ( ) NO (X)

14. DISTRICT POTENTIAL? YES (X) NO ( )

15. NAME OF ESTABLISHED DISTRICT N/A

16. THEMATIC CATEGORY Victorian

17. DATE(S) OR PERIOD 1900-1910

18. STYLE OR DESIGN Queen Anne

19. ARCHITECT OR ENGINEER Unknown

20. CONTRACTOR OR BUILDER Unknown

21. ORIGINAL USE, IF APPARENT house

22. PRESENT USE house

23. OWNERSHIP PUBLIC ( ) PRIVATE (X)

24. OWNER'S NAME AND ADDRESS IF KNOWN
Mrs. Leta Amick # 396
404 Market Street
Glasgow, MO 652524

25. OPEN TO PUBLIC? YES ( ) NO (X)

26. LOCAL CONTACT PERSON OR ORGANIZATION GAHAPS

27. OTHER SURVEYS IN WHICH INCLUDED
1975 art history class survey, filed at SOHP

28. NO. OF STORIES 1 1/2

29. BASEMENT? YES (X) NO ( )

30. FOUNDATION MATERIAL rusticated concrete

31. WALL CONSTRUCTION frame

32. ROOF TYPE AND MATERIAL hipped/cross gable asbestos shingle

33. NO. OF BAYS FRONT 4 · SIDE 3

34. WALL TREATMENT clapboard

35. PLAN SHAPE square

36. CHANGES (EXPLAIN IN NO. 42) ADDITION ( ) ALTERED (X) MOVED ( )

37. CONDITION INTERIOR _____ EXTERIOR excellent

38. PRESERVATION UNDERWAY? YES (X) NO ( )

39. ENDANGERED? BY WHAT? YES ( ) NO (X)

40. VISIBLE FROM PUBLIC ROAD? YES (X) NO ( )

41. DISTANCE FROM AND FRONTAGE ON ROAD

42. FURTHER DESCRIPTION OF IMPORTANT FEATURES

This square house features a front facade with decorated gable of wooden bargeboard design and bracketing. The entire second floor comes out as a pediment since there is a lower end on the first story so it is not a true gable. Immediately to the right is a dormer with gabled roofline featuring a bellcast shape and ending in a pediment. Diamond paneled glass windows are in the dormer.

PHOTO MUST BE PROVIDED

43. HISTORY AND SIGNIFICANCE

This is a typical Glasgow home. Its location places it on the 1910 Sanborn Map while the lots was shown in 1900, This is helpful in dating other houses in Glasgow as this house is being used as a standard to judge others of this type.

44. DESCRIPTION OF ENVIRONMENT AND OUTBUILDINGS

single car frame garage behind

45. SOURCES OF INFORMATION

1. 1900-1935 Sanborn Maps

46. PREPARED BY M. McVickers & S. Korte

47. ORGANIZATION GAHAPS

48. DATE 2/11/88

49. REVISION DATE(S) -

RETURN THIS FORM WHEN COMPLETED TO: OFFICE OF HISTORIC PRESERVATION
P.O. BOX 176
JEFFERSON CITY, MISSOURI 65102
PH. 314-751-4096

* ADDITIONAL SPACE IS NEEDED, ATTACH SEPARATE SHEET(S) TO THIS FORM

240 Howard Leta Amick home 51N 17W 17

42. Two chimneys break the roofline on either side of the middle hip roof. The front first floor facade conrains a front porch on the left half with Victorian spindles and columns resting on a rusticated concrete railing and wall. The foundation is the same material. A bay window occupies the other half of the front facade. The aide elevation contain the same second story pediments. Assuming the front porch to be original, the house must date closer to 1910 as this type of rustication became popular in Glasgow about this time period. The rear of the house contains a latticed porch.



MISSOURI OFFICE OF HISTORIC PRESERVATION
ARCHITECTURAL/HISTORIC INVENTORY SURVEY FORM

1. NO. 239

2. COUNTY Howard

3. LOCATION OF NEGATIVES GAHAPS

4. PRESENT LOCAL NAME(S) OR DESIGNATION(S)
Methodist Parsonage

5. OTHER NAME(S)

6. SPECIFIC LEGAL LOCATION
TOWNSHIP 51N RANGE 17W SECTION 17
IF CITY OR TOWN, STREET ADDRESS
405 Market

7. CITY OR TOWN IF RURAL, VICINITY
Glasgow

8. DESCRIPTION OF LOCATION

9. COORDINATES UTM
LAT
LONG

10. SITE( ) STRUCTURE( )
BUILDING(X) OBJECT( )

11. ON NATIONAL REGISTER? YES( ) NO(X)

12. IS IT ELIGIBLE? YES( ) NO(X)

13. PART OF ESTAB. HIST. DISTRICT? YES( ) NO(X)

14. DISTRICT POTENTIAL? YES(X) NO( )

15. NAME OF ESTABLISHED DISTRICT
N/A

16. THEMATIC CATEGORY
Missouri vernacular

17. DATE(S) OR PERIOD

18. STYLE OR DESIGN
vernacular

19. ARCHITECT OR ENGINEER
unknown

20. CONTRACTOR OR BUILDER
Unknown

21. ORIGINAL USE, IF APPARENT
parsonage

22. PRESENT USE
parsonage

23. OWNERSHIP PUBLIC( ) PRIVATE(X)

24. OWNER'S NAME AND ADDRESS IF KNOWN
Glasgow Methodist Church
405 Market STreet
Glasgow, MO 65254

25. OPEN TO PUBLIC? YES( ) NO( )

26. LOCAL CONTACT PERSON OR ORGANIZATION

27. OTHER SURVEYS IN WHICH INCLUDED
1975 art history class survey, filed at SOHP

28. NO. OF STORIES 2

29. BASEMENT? YES( ) NO(X)

30. FOUNDATION MATERIAL
brick

31. WALL CONSTRUCTION
brick

32. ROOF TYPE AND MATERIAL
asbestos shingles/hip

33. NO. OF BAYS
FRONT 3 · SIDE 3

34. WALL TREATMENT
common bond

35. PLAN SHAPE
square

36. CHANGES (EXPLAIN IN NO. 42) ADDITION(X) ALTERED(X) MOVED( )

37. CONDITION
INTERIOR
EXTERIOR good

38. PRESERVATION UNDERWAY? YES(X) NO( )

39. ENDANGERED? BY WHAT? YES( ) NO(X)

40. VISIBLE FROM PUBLIC ROAD? YES(X) NO( )

41. DISTANCE FROM AND FRONTAGE ON ROAD

42. FURTHER DESCRIPTION OF IMPORTANT FEATURES

This square vernacular house contains traces of the Italianate style in the medium hipped roof, the rounded arched windows throughout and the 2 sash, 2 panes of glass found in the house which appear to be original to the 1865 construction date. The front door in the center of the front facade has a transom overhead. The front porch underwent extensive work in 1964 and now contains wrought iron columns

PHOTO MUST BE PROVIDED

43. HISTORY AND SIGNIFICANCE

This is the home of the Methodist minister and family. The congregation dates back to 1839 and the actual church immediately adjacent is the oldest in continual use in Missouri. The location of the parsonage adjacent to the church is usual for Methodist parishes throughout the country.

44. DESCRIPTION OF ENVIRONMENT AND

The house sits immediately adjacent to the church to the right and faces south.

45. SOURCES OF INFORMATION
1. 1885 Sanborn map
2. Church Records
3. Methodist Archives at Central Methodist

46. PREPARED BY
M. McVickers & S. Korte

47. ORGANIZATION
GAHAPS

48. DATE 2/11/88

49. REVISION DATE(S) -

RETURN THIS FORM WHEN COMPLETED TO: OFFICE OF HISTORIC PRESERVATION
P.O. BOX 176
JEFFERSON CITY, MISSOURI 65102
PH. 314-751-4096

IF ADDITIONAL SPACE IS NEEDED, ATTACH SEPARATE SHEET(S) TO THIS FORM

239 Howard Methodist Parsonage 51N 17W 17

42. and railing while the overhead balcony rail is wood. There are three bays on the front and side elevations. At one time there was a rear addition to the building which were removed in 1945. Two chimneys rise at regular intervals the length of the side elevation.

45. And All That Is Inbetween. Doctoral Dissertation by Maryellen McVicker, University of Missouri, expected completion December 1988.



MISSOURI OFFICE OF HISTORIC PRESERVATION

ARCHITECTURAL/HISTORIC INVENTORY SURVEY FORM

1. NO. 241

2. COUNTY Howard

3. LOCATION OF NEGATIVES GAHAPS

4. PRESENT LOCAL NAME(S) OR DESIGNATION(S)
Anderson House

5. OTHER NAME(S)
Elias Barton home

6. SPECIFIC LEGAL LOCATION
TOWNSHIP 51N RANGE 17W SECTION 17
IF CITY OR TOWN, STREET ADDRESS
412 Market Street

7. CITY OR TOWN IF RURAL, VICINITY
Glasgow

8. DESCRIPTION OF LOCATION

9. COORDINATES UTM
LAT
LONG

10. SITE ( ) STRUCTURE ( )
BUILDING (X) OBJECT ( )

11. ON NATIONAL REGISTER? YES ( ) NO (X)

12. IS IT ELIGIBLE? YES (X) NO ( )

13. PART OF ESTAB. HIST. DISTRICT? YES ( ) NO (X)

14. DISTRICT POTENTIAL? YES (X) NO ( )

15. NAME OF ESTABLISHED DISTRICT
N/A

16. THEMATIC CATEGORY
Ante-bellum architecture

17. DATE(S) OR PERIOD
1853-1865

18. STYLE OR DESIGN
Greek Revival

19. ARCHITECT OR ENGINEER
Unknown

20. CONTRACTOR OR BUILDER
Unknown

21. ORIGINAL USE, IF APPARENT
house

22. PRESENT USE
house

23. OWNERSHIP PUBLIC ( ) PRIVATE (X)

24. OWNER'S NAME AND ADDRESS IF KNOWN
Mrs. Roy Anderson Estate
412 Market
Glasgow, MO 652524

25. OPEN TO PUBLIC? YES ( ) NO (X)

26. LOCAL CONTACT PERSON OR ORGANIZATION
GAHAPS

27. OTHER SURVEYS IN WHICH INCLUDED
1975 art history class survey, filed at SOHP

28. NO. OF STORIES 1

29. BASEMENT? YES (X) NO ( )

30. FOUNDATION MATERIAL
stuccoed--unknown

31. WALL CONSTRUCTION
frame

32. ROOF TYPE AND MATERIAL
asbestos shingle/hip

33. NO. OF BAYS
FRONT 5 · SIDE 4

34. WALL TREATMENT
vinyl siding

35. PLAN SHAPE square

36. CHANGES (EXPLAIN IN NO. 43) ADDITION ( ) ALTERED (X) MOVED ( )

37. CONDITION
INTERIOR
EXTERIOR good

38. PRESERVATION UNDERWAY? YES ( ) NO (X)

39. ENDANGERED? BY WHAT? YES ( ) NO (C)

40. VISIBLE FROM PUBLIC ROAD? YES (X) NO ( )

41. DISTANCE FROM AND FRONTAGE ON ROAD

42. FURTHER DESCRIPTION OF IMPORTANT FEATURES
Teh front facade of this one story house features a Greek Revival pocrh with hipped roof and Doric columns flanking an entrance with sidelights and transom above. There is a chimney offset right on the high hip roof at the ridge and the windows throughout the house are 2 sash, 6 panes per sash. The ground slopes to the right so the basement in exposed on the right half. Steps lead to thefront entrance.

PHOTO MUST BE PROVIDED

43. HISTORY AND SIGNIFICANCE
This is one of the best preserved homes of the antebellum period. The lot was platted in 1838, but the first buyer was in 1853 when Weston and Harriet Birch sell the lot to John Campbell for #325.00. On March 31, 1853 Campbell sells the lot to Flias and Fanny M. Barton for $500.00. They keep theland until April 21, 1865 when they sell it to Thomas Marr for $4,000.00. The high price surely indicates this house had been constructed in the interim. Barton was a charter member of the Methodist Fpiscopal South in Glasgow and a local merchant. The Bartons evidently left town for a while, but later returned. They sold the house at a high price. The Marr family kept the house until

44. DESCRIPTION OF ENVIRONMENT AND OUTBUILDINGS
The house sits on the southwest corner of Market and Fifth Streets.

45. SOURCES OF INFORMATION
1. Notes of Dean F. F. Puckett

46. PREPARED BY
M. McVickers & S. Korte

47. ORGANIZATION
GAHAPS

48. DATE 2/11/88

49. REVISION DATE(S) -

RETURN THIS FORM WHEN COMPLETED TO: OFFICE OF HISTORIC PRESERVATION
P.O. BOX 176
JEFFERSON CITY, MISSOURI 65102
PH. 314-751-4096

IF ADDITIONAL SPACE IS NEEDED, USE CONTINUATION SHEET(S) TO THIS FORM

1. NO. 241
2. COUNTY Howard
4. PRESENT LOCAL NAME(S) OR DESIGNATION(S) Anderson house
5. OTHER NAME(S) Elias Barton house
6. TOWNSHIP 51N
6. RANGE 17 W
6. SECTION 17

43. 1884 when they sell it to Janerie D. Collins, the wife of May B. Collins, with the specific instruction that the husband cannot be on the title. The price is $3,300.00. This is ironic since in much local literature the house is referred to as the Dr. M. BM. Collins house. Collins was a prominent Glasgow citizen. He had helped arrange the reception for the volunteers returning to Howard County from the Mexican War in 1847. Howard County sent a huge volunteer force on that fight. Collins was a native of Howard County who was reared in Virginia following the death of his mother. His maternal grandfather took him to that state. Collins returned to Missouri and then studied medicine under Dr. Rucker and Dr. Isaac P. Vaughan. In 1860 he graduated from Jefferson Medical College in Philadelphia and returned to Glasgow to practice. Mrs. Collins was Janerie D. Finks. They were the parents of 3 children and members of the Baptist Church. The house was sold in 1905 to Ida Allen for $2,500.00. In 1910 Ida sells the place to Charles J. Himmelberg for $3,000.00. In 1912 Charles and Anna Himmelberg sell the property to Geroge Fngel for $3,500.00. In 1919 George and Luvena Fngel sell the place to William and Fva Steinmetz for $3,800.00. In 1927 the Steinmetz sell to Victor Roy and Lydia K. Bowen. Lydia dies in 1943 and Victor re-marries Vallie Nevora. He dies in 1948 and in 1949 Vallie re-marries Jack F. Bradley. In 1949 they sell the house to Glen and Henrietta Hollenbeck. The price paid was $3,500.00. The abstract has not been brought up to date since that time.

45. Abstract of property
1883 History of Howard and Cooper Counties, Missouri
Smith and Gehrig. History of Chariton and Howard Counties, Missouri
City Directory now in Lewis Library in Glasgow





412 Market St. - gift of Van Rovensway in 1976



MISSOURI OFFICE OF HISTORIC PRESERVATION
ARCHITECTURAL/HISTORIC INVENTORY SURVEY FORM

1. NO. 242

2. COUNTY Howard

3. LOCATION OF NEGATIVES GAHAPS

4. PRESENT LOCAL NAME(S) OR DESIGNATION(S)
James Bremer home

5. OTHER NAME(S)

6. SPECIFIC LEGAL LOCATION TOWNSHIP 51N RANGE 17W SECTION 17
IF CITY OR TOWN, STREET ADDRESS
501 Market

7. CITY OR TOWN IF RURAL, VICINITY
Glasgow

8. DESCRIPTION OF LOCATION

9. COORDINATES UTM
LAT
LONG

10. SITE ( ) BUILDING (X) STRUCTURE ( ) OBJECT ( )

11. ON NATIONAL REGISTER? YES ( ) NO (X)

12. IS IT ELIGIBLE? YES ( ) NO (X)

13. PART OF ESTAB. HIST. DISTRICT? YES ( ) NO (X)

14. DISTRICT POTENTIAL? YES (X) NO ( )

15. NAME OF ESTABLISHED DISTRICT
N/A

16. THEMATIC CATEGORY
Victorian Vernacular

17. DATE(S) OR PERIOD
1900-1920

18. STYLE OR DESIGN
vernacular/bungalow

19. ARCHITECT OR ENGINEER
Unknown

20. CONTRACTOR OR BUILDER
Unknown

21. ORIGINAL USE, IF APPARENT
house

22. PRESENT USE
house

23. OWNERSHIP PUBLIC ( ) PRIVATE (X)

24. OWNER'S NAME AND ADDRESS IF KNOWN
Mrs. Marie Bremer # 355
501 Market
Glasgow, MO 65254

25. OPEN TO PUBLIC? YES ( ) NO (X)

26. LOCAL CONTACT PERSON OR ORGANIZATION
GAHAPS

27. OTHER SURVEYS IN WHICH INCLUDED
None

28. NO. OF STORIES 1½

29. BASEMENT? YES ( ) NO (X)

30. FOUNDATION MATERIAL
rusticated concrete

31. WALL CONSTRUCTION
concrete block

32. ROOF TYPE AND MATERIAL
asbestos shingle/hip & dor

33. NO. OF BAYS FRON 4 SIDE 4

34. WALL TREATMENT
steel siding

35. PLAN SHAPE square

36. CHANGES (EXPLAIN IN NO. 42) ADDITION (X) ALTERED ( ) MOVED ( )

37. CONDITION
INTERIOR
EXTERIOR good

38. PRESERVATION UNDERWAY? YES (X) NO ( )

39. ENDANGERED? BY WHAT? YES ( ) NO (X)

40. VISIBLE FROM PUBLIC ROAD? YES (X) NO ( )

41. DISTANCE FROM AND FRONTAGE ON ROAD

42. FURTHER DESCRIPTION OF IMPORTANT FEATURES

In most respects this house could be called a bungalow except it has a hip rather than a gable roof. There is the large front porch which extends clear across the front and features a lean to roof to the main hip roof area which is high hip and is broken by a dormer in the center of each facade. The front porch contains square rusticated concrete columns, complete with railing and wall. The

PHOTO MUST BE PROVIDED

43. HISTORY AND SIGNIFICANCE

This house is dated upon basis of other houses in Glasgow. It shows in the 1935 Sanborn Map which is the first to record this particular block.

44. DESCRIPTION OF ENVIRONMENT AND OUTBUILDINGS

The house is approached by steep stairs from the south. There is a concrete retaining wall to the south and west.

45. SOURCES OF INFORMATION
1. dated on basis of other Glasgow houses.
2. 1935 Sanborn Map

46. PREPARED BY
M. MCVickers & S. Korte

47. ORGANIZATION
GAHAPS

48. DATE
2/11/88

49. REVISION DATE(S)
-

RETURN THIS FORM WHEN COMPLETED TO: OFFICE OF HISTORIC PRESERVATION
P.O. BOX 176
JEFFERSON CITY, MISSOURI 65102
PH. 314-751-4096

IF ADDITIONAL SPACE IS NEEDED, ATTACH SEPARATE SHEET(S) TO THIS FORM

1 NO 242
2 COUNTY Howard
3 LOCATION OF NEGATIVES Bremer house
4 PRESENT LOCAL NAME(S) OR DESIGNATION(S)
5 OTHER NAME(S)
6 SPECIFIC LEGAL LOCATION 51N
7 CITY OR TOWN
8 DESCRIPTION OF LOCATION
9 COORDINATES
10 SITE
11 ON NATIONAL REGISTER?
12 IS IT ELIGIBLE?
13 PART OF ESTAB. HIST. DISTRICT?
14 DISTRICT POTENTIAL?
15 NAME OF ESTABLISHED DISTRICT
16 THEMATIC CATEGORY
17 DATE(S) OR PERIOD
18 STYLE OR DESIGN
19 ARCHITECT OR ENGINEER
20 CONTRACTOR OR BUILDER
21 ORIGINAL USE, IF APPARENT
22 PRESENT USE
23 OWNERSHIP
24 OWNER'S NAME AND ADDRESS IF KNOWN
25 OPEN TO PUBLIC?
26 LOCAL CONTACT PERSON OR ORGANIZATION
27 OTHER SURVEYS IN WHICH INCLUDED
28 NO. OF STORIES
29 BASEMENT?
30 FOUNDATION MATERIAL
31 WALL CONSTRUCTION
32 ROOF TYPE AND MATERIAL
33 NO. OF BAYS
34 WALL TREATMENT
35 PLAN SHAPE
36 CHANGES
37 CONDITION
38 PRESERVATION UNDERWAY?
39 ENDANGERED? BY WHAT?
40 VISIBLE FROM PUBLIC ROAD?
41 DISTANCE FROM AND FRONTAGE ON ROAD
42 FURTHER DESCRIPTION OF IMPORTANT FEATURES
43 HISTORY AND SIGNIFICANCE
44 DESCRIPTION OF ENVIRONMENT AND OUTBUILDINGS
45 SOURCES OF INFORMATION
46 PREPARED BY
47 ORGANIZATION
48 DATE
49 REVISION DATE(S)
51N
17W
17

42. entrance is approached up steep steps from the south as the house sits on an embankment. Trees obscure photos no matter what time of year on this particular dwelling. The porch wraps around the front but is even with the outside dimensions. The 1935 Sanborn Map states this is a concrete block house.



MISSOURI OFFICE OF HISTORIC PRESERVATION

ARCHITECTURAL/HISTORIC INVENTORY SURVEY FORM

1. NO.
243

2. COUNTY
Howard

3. LOCATION OF NEGATIVES
GAHAPS

4. PRESENT LOCAL NAME(S) OR DESIGNATION(S)
WElls house

5. OTHER NAME(S)

6. SPECIFIC LEGAL LOCATION
TOWNSHIP 51N RANGE 17W SECTION 17

IF CITY OR TOWN, STREET ADDRESS
505 Market

7. CITY OR TOWN IF RURAL, VICINITY
Glasgow

8. DESCRIPTION OF LOCATION

9. COORDINATES UTM
LAT
LONG

10. SITE ( ) STRUCTURE ( )
BUILDING (X) OBJECT ( )

11. ON NATIONAL REGISTER? YES ( ) NO (X)

12. IS IT ELIGIBLE? YES ( ) NO (X)

13. PART OF ESTAB. HIST. DISTRICT? YES ( ) NO (X)

14. DISTRICT POTENTIAL? YES (X) NO ( )

15. NAME OF ESTABLISHED DISTRICT
N/A

16. THEMATIC CATEGORY
Victorian Vernacular

17. DATE(S) OR PERIOD
1900-1920

18. STYLE OR DESIGN
vernacular/bungalow

19. ARCHITECT OR ENGINEER

20. CONTRACTOR OR BUILDER

21. ORIGINAL USE, IF APPARENT
house

22. PRESENT USE
house

23. OWNERSHIP PUBLIC ( ) PRIVATE (X)

24. OWNER'S NAME AND ADDRESS IF KNOWN
Pam WEll # 353
505 Masrket Street
Glagow, MO 65254

25. OPEN TO PUBLIC? YES ( ) NO (X)

26. LOCAL CONTACT PERSON OR ORGANIZATION
GAP&HS

27. OTHER SURVEYS IN WHICH INCLUDED
None

28. NO OF STORIES 1½

29. BASEMENT? YES ( ) NO (X)

30. FOUNDATION MATERIAL
rusticated concrete

31. WALL CONSTRUCTION
stucco

32. ROOF TYPE AND MATERIAL
asbestos shingle hip with dormers

33. NO. OF BAYS
FRONT 3 SIDE 3

34. WALL TREATMENT
stucco

35. PLAN SHAPE
square

36. CHANGES (EXPLAIN IN NO. 42) ADDITION ( ) ALTERED ( ) MOVED ( )

37. CONDITION
INTERIOR
EXTERIOR good

38. PRESERVATION UNDERWAY? YES (X) NO ( )

39. ENDANGERED? BY WHAT? YES ( ) NO (X)

40. VISIBLE FROM PUBLIC ROAD? YES (X) NO ( )

41. DISTANCE FROM AND FRONTAGE ON ROAD

42. FURTHER DESCRIPTION OF IMPORTANT FEATURES

This vernacular house features many attributes of the bungalow style but it lacks a gable roof and instead has a high hip with dormers in each side. The dormers contain stained glass in geometric patterns. They are also clapboarded while the rest of the house is stuccoed. The 1935 Sanborn Map states this is a concrete block house. There is a front porch running the entire length of the front facade

PHOTO MUST BE PROVIDED

43. HISTORY AND SIGNIFICANCE

The house is unusual in the use of concrete block. It probably dates closer to the 1920 date because of this, but this is purely speculation and should be accepted as fact.

44. DESCRIPTION OF ENVIRONMENT AND OUTBUILDINGS

rusticated concrete retaining wall; concrete block attached garage to right rear of house with frame shed and enclosed lean to behind

45. SOURCES OF INFORMATION

1. dated on basis of other houses in Glasgow

46. PREPARED BY
M. MCVickers & S. Korte

47. ORGANIZATION
GAHAPS

48. DATE
2/11/88

49. REVISION DATE(S)
-

RETURN THIS FORM WHEN COMPLETED TO: OFFICE OF HISTORIC PRESERVATION
P.O. BOX 176
JEFFERSON CITY, MISSOURI 65102

IF ADDITIONAL SPACE IS NEEDED, ATTACH SEPARATE SHEET(S) TO THIS FORM

243 Howard WElls house 51N 17W 17

42. ending in stuccoed square columns holding a lean to roof. Rusticated concrete is visible in the foundation.



MISSOURI OFFICE OF HISTORIC PRESERVATION

ARCHITECTURAL/HISTORIC INVENTORY SURVEY FORM

1. NO. 244

2. COUNTY Howard

3. LOCATION OF NEGATIVES GAHAPS

4. PRESENT LOCAL NAME(S) OR DESIGNATION(S)
WEsthues house

5. OTHER NAME(S)

6. SPECIFIC LEGAL LOCATION
TOWNSHIP 51N RANGE 17W SECTION 17

IF CITY OR TOWN, STREET ADDRESS
509 Market

7. CITY OR TOWN IF RURAL, VICINITY
Glasgow

8. DESCRIPTION OF LOCATION

9. COORDINATES UTM
LAT
LONG

10. SITE ( ) STRUCTURE ( )
BUILDING (X) OBJECT ( )

11. ON NATIONAL REGISTER? YES ( ) NO (X)

12. IS IT ELIGIBLE? YES ( ) NO (X)

13. PART OF ESTAB. HIST. DISTRICT? YES ( ) NO (X)

14. DISTRICT POTENTIAL? YES (X) NO ( )

15. NAME OF ESTABLISHED DISTRICT
N/A

16. THEMATIC CATEGORY
Missouri Vernacular

17. DATE(S) OR PERIOD
1870-90

18. STYLE OR DESIGN
vernacular

19. ARCHITECT OR ENGINEER
Unknown

20. CONTRACTOR OR BUILDER
Unknown

21. ORIGINAL USE, IF APPARENT
house

22. PRESENT USE
house

23. OWNERSHIP PUBLIC ( ) PRIVATE (X)

24. OWNER'S NAME AND ADDRESS IF KNOWN
Charles WEsthues # 309
509 Market STreet
Glasgow, MO 65254

25. OPEN TO PUBLIC? YES ( ) NO (X)

26. LOCAL CONTACT PERSON OR ORGANIZATION
GAHAPS

27. OTHER SURVEYS IN WHICH INCLUDED
None

28. NO. OF STORIES 1½

29. BASEMENT? YES ( ) NO (X)

30. FOUNDATION MATERIAL
rusticated concrete

31. WALL CONSTRUCTION
frame

32. ROOF TYPE AND MATERIAL
standing seam metal / asph

33. NO. OF BAYS
FRONT 3 · SIDE 3

34. WALL TREATMENT
clapboard

35. PLAN SHAPE L

36. CHANGES (EXPLAIN IN NO. 42) ADDITION (X) ALTERED ( ) MOVED ( )

37. CONDITION
INTERIOR
EXTERIOR good

38. PRESERVATION UNDERWAY? YES (X) NO ( )

39. ENDANGERED? BY WHAT? YES ( ) NO (X)

40. VISIBLE FROM PUBLIC ROAD? YES (X) NO ( )

41. DISTANCE FROM AND FRONTAGE ON ROAD

42. FURTHER DESCRIPTION OF IMPORTANT FEATURES

This simple three bay house features a porch in the front center with a front entrance door to the left portion of this porch. The porch contains a lean to roof and is held in place with two rusticated concrete column bases with square wooden posts on top. The windows appear to be original and are 2 sash, 2 panes per sash. The high gable allows an abbreviated second story. The front facade has a

PHOTO MUST BE PROVIDED

43. HISTORY AND SIGNIFICANCE

Nothing has been found about this house which is a disap;ointment as its age makes it likely to have an interesting history. The absence of data suggests that it has always been a working class dwelling that escaped the "great men" theory of history.

44. DESCRIPTION OF ENVIRONMENT AND OUTBUILDINGS

block concrete building to left rear; rusticated concrete retaining wall; modern shed to left rear

45. SOURCES OF INFORMATION

1. Dated on basis of other houses in Glasgow

46. PREPARED BY
M. McVickers & S, Korte

47. ORGANIZATION
GAHAPS

48. DATE 2/11/88

49. REVISION DATE(S) -

RETURN THIS FORM WHEN COMPLETED TO: OFFICE OF HISTORIC PRESERVATION
P.O. BOX 176
JEFFERSON CITY, MISSOURI 65102
PH. 314-(751-4096

IF ADDITIONAL SPACE IS NEEDED, ATTACH SEPARATE SHEET(S) TO THIS FORM

244 Howard WEsthues house 51N 17W 1/

42. different size clapboard from the sides. There is a modern addition to the rear east elevation that appears to be an enclosed porch.



MISSOURI OFFICE OF HISTORIC PRESERVATION

ARCHITECTURAL/HISTORIC INVENTORY SURVEY FORM

1. NO. 245

2. COUNTY Howard

3. LOCATION OF NEGATIVES GAHAPS

4. PRESENT LOCAL NAME(S) OR DESIGNATION(S)
Jose Actis house

5. OTHER NAME(S)

6. SPECIFIC LEGAL LOCATION
TOWNSHIP 51N RANGE 17W SECTION 17
IF CITY OR TOWN, STREET ADDRESS
515 Market

7. CITY OR TOWN IF RURAL, VICINITY
Glasgow

8. DESCRIPTION OF LOCATION

9. COORDINATES UTM
LAT
LONG

10. SITE ( ) STRUCTURE ( )
BUILDING (X) OBJECT ( )

11. ON NATIONAL REGISTER? YES ( ) NO (X)

12. IS IT ELIGIBLE? YES ( ) NO (X)

13. PART OF ESTAB. HIST. DISTRICT? YES ( ) NO (X)

14. DISTRICT POTENTIAL? YES (X) NO ( )

15. NAME OF ESTABLISHED DISTRICT
N/A

16. THEMATIC CATEGORY
Victorian vernacular

17. DATE(S) OR PERIOD
1900

18. STYLE OR DESIGN
vernacular

19. ARCHITECT OR ENGINEER
Unknown

20. CONTRACTOR OR BUILDER
Unknown

21. ORIGINAL USE, IF APPARENT
house

22. PRESENT USE
house

23. OWNERSHIP PUBLIC ( ) PRIVATE (X)

24. OWNER'S NAME AND ADDRESS IF KNOWN
Jose Actis # 310
515 Market
Glasgow, MO 65254

25. OPEN TO PUBLIC? YES ( ) NO (X)

26. LOCAL CONTACT PERSON OR ORGANIZATION
GAHAPS

27. OTHER SURVEYS IN WHICH INCLUDED
None

28. NO. OF STORIES 1

29. BASEMENT? YES (X) NO ( )

30. FOUNDATION MATERIAL
rusticated concrete

31. WALL CONSTRUCTION
frame

32. ROOF TYPE AND MATERIAL
asbestos shingle/hip & gable

33. NO. OF BAYS FRONT 3 SIDE 3

34. WALL TREATMENT
fake green asbestos siding

35. PLAN SHAPE irregular

36. CHANGES (EXPLAIN IN NO. 42) ADDITION ( ) ALTERED (X) MOVED ( )

37. CONDITION
INTERIOR
EXTERIOR fair

38. PRESERVATION UNDERWAY? YES ( ) NO (X)

39. ENDANGERED? YES (X) BY WHAT? NO ( )

40. VISIBLE FROM PUBLIC ROAD? YES ( ) NO ( )

41. DISTANCE FROM AND FRONTAGE ON ROAD

42. FURTHER DESCRIPTION OF IMPORTANT FEATURES

This Victorian cottage still retains a lovely stained glass window in the front left facade. The right half of the front is taken with a front porch that leads directly to the door with a transom above. Tuscan wooden columns hold up a lean to roof which attaches to the main hip. The front gable/pediment is a cross between styles in that there is a boxed return which gives the appearance and feel of

PHOTO MUST BE PROVIDED

43. HISTORY AND SIGNIFICANCE

This is a typical Victorian home in Glasgow. It first appears on the 1935 Sanborn Map which is the first to record this particular block.

44. DESCRIPTION OF ENVIRONMENT AND OUTBUILDINGS

modern garage in rear enter off 6th Street

45. SOURCES OF INFORMATION

1. Dated on basis of other Glasgow houses & 1935 Sanborn Map

46. PREPARED BY
M. MCVickers & S. Korte

47. ORGANIZATION
GAHAPS

48. DATE 2/11/88

49. REVISION DATE(S) -

RETURN THIS FORM WHEN COMPLETED TO: OFFICE OF HISTORIC PRESERVATION
P.O. BOX 176
JEFFERSON CITY, MISSOURI 65102
PH. 314-751-4096

IF ADDITIONAL SPACE IS NEEDED, ATTACH SEPARATE SHEET(S) TO THIS FORM

245 Howard Jose Actis house 51N 17W 17

42. a pediment without truly being that. A vent is in the center of this gable/pediment.


515

MISSOURI OFFICE OF HISTORIC PRESERVATION

ARCHITECTURAL/HISTORIC INVENTORY SURVEY FORM

1. NO. 219

2. COUNTY Howard

3. LOCATION OF NEGATIVES GAHAPS

4. PRESENT LOCAL NAME(S) OR DESIGNATION(S)
Ruin by Senior Citizen Housing

5. OTHER NAME(S)

6. SPECIFIC LEGAL LOCATION
TOWNSHIP 51N RANGE 17W SECTION 17
IF CITY OR TOWN, STREET ADDRESS
600 Market

7. CITY OR TOWN IF RURAL, VICINITY
Glasgow

8. DESCRIPTION OF LOCATION

9. COORDINATES UTM
LAT
LONG

10. SITE ( ) STRUCTURE ( )
BUILDING (X) OBJECT ( )

11. ON NATIONAL REGISTER? YES ( ) NO (X)

12. IS IT ELIGIBLE? YES ( ) NO (X)

13. PART OF ESTAB. HIST. DISTRICT? YES ( ) NO (X)

14. DISTRICT POTENTIAL? YES ( ) NO (X)

15. NAME OF ESTABLISHED DISTRICT
N/A

16. THEMATIC CATEGORY
Missouri Vernacular

17. DATE(S) OR PERIOD
1920 (?)

18. STYLE OR DESIGN
vernacular

19. ARCHITECT OR ENGINEER
Unknown

20. CONTRACTOR OR BUILDER
Unknown

21. ORIGINAL USE, IF APPARENT
house

22. PRESENT USE
house

23. OWNERSHIP PUBLIC ( ) PRIVATE (X)

24. OWNER'S NAME AND ADDRESS IF KNOWN

25. OPEN TO PUBLIC? YES ( ) NO (X)

26. LOCAL CONTACT PERSON OR ORGANIZATION
GAHAPS

27. OTHER SURVEYS IN WHICH INCLUDED
None

28. NO. OF STORIES 1

29. BASEMENT? YES (X) NO ( )

30. FOUNDATION MATERIAL
concrete block

31. WALL CONSTRUCTION
block & frame

32. ROOF TYPE AND MATERIAL
tar paper /cross gabl

33. NO. OF BAYS
FRONT 3 · SIDE 2

34. WALL TREATMENT
shingles to look like br

35. PLAN SHAPE irregular

36. CHANGES (EXPLAIN IN NO. 42) ADDITION ( ) ALTERED ( ) MOVED ( )

37. CONDITION
INTERIOR a ruin
EXTERIOR a ruin

38. PRESERVATION UNDERWAY? YES ( ) NO (X)

39. ENDANGERED? YES (X) BY WHAT? neglect NO ( )

40. VISIBLE FROM PUBLIC ROAD? YES ( ) NO (X)

41. DISTANCE FROM AND FRONTAGE ON ROAD

42. FURTHER DESCRIPTION OF IMPORTANT FEATURES

This multi-level home is actually only one story is the bottom is counted as a basement. The siding has most unusual tarring every 3 feet. There is an enclosed front or side porch and a chimney in the center. 3 types of siding are used throughout the house with no apparant rhyme or reason except availability. There is a second story enclosed porch on the north side of the house with a wooden

PHOTO MUST BE PROVIDED

43. HISTORY AND SIGNIFICANCE

Oral tradition says the house was built by a woman who was tired of men waiting to construct a home. She used what materials she could find and visual evidence supports this. However, nobody seems to know who this woman was and the dating is very tentative and very speculative. The County Recroder Office and the Assessor keep their records by name on a computer rather than by lot number so they were of no help in searching for a person. The name did not appear on the Glasgow City records and the structure is scheduled for demolition in the summer of 1988 as an abandoned ruin.

44. DESCRIPTION OF ENVIRONMENT AND OUTBUILDINGS

cellar built into hillside and block shed to south

45. SOURCES OF INFORMATION

1. Interview with Mrs. Weber, next door neighbor

46. PREPARED BY
M. McVicker & S. Korte

47. ORGANIZATION
GAHAPS

48. DATE 2/11/88

49. REVISION DATE(S) -

RETURN THIS FORM WHEN COMPLETED TO: OFFICE OF HISTORIC PRESERVATION
P.O. BOX 176
JEFFERSON CITY, MISSOURI 65102
314-751-4096

IF ADDITIONAL SPACE IS NEEDED, ATTACH SEPARATE SHEET(S) TO THIS FORM

219 Howard 51N 17W 17

42. stair to the ground. The house sits ina hollow and although not built into the ground, takes maximum advantage of the slope of the land. A total ruin, the lot is completely encircled by brush making photography impossible at any time. Bruch grows inside the building and is so dense that a floor plan is still not absolutely certain. Certainly this is one of the most unusual dwellings in the town.



MISSOURI OFFICE OF HISTORIC PRESERVATION
ARCHITECTURAL/HISTORIC INVENTORY SURVEY FORM

1. NO. 167
2. COUNTY: Howard
3. LOCATION OF NEGATIVES: GAP&HS
4. PRESENT LOCAL NAME(S) OR DESIGNATION(S): Brucks Residence
5. OTHER NAME(S):

6. SPECIFIC LEGAL LOCATION: TOWNSHIP 51N RANGE 17W SECTION 8
IF CITY OR TOWN, STREET ADDRESS: 101 West Orchard
7. CITY OR TOWN: Glasgow IF RURAL, VICINITY:
8. DESCRIPTION OF LOCATION:
9. COORDINATES: UTM
LAT
LONG
10. SITE ( ) STRUCTURE ( )
BUILDING (X) OBJECT ( )
11. ON NATIONAL REGISTER? YES ( ) NO (XX)
12. IS IT ELIGIBLE? YES ( ) NO (XX)
13. PART OF ESTAB. HIST. DISTRICT? YES ( ) NO (XX)
14. DISTRICT POTENTIAL? YES ( ) NO (XX)
15. NAME OF ESTABLISHED DISTRICT: N/A

16. THEMATIC CATEGORY: Victorian Vernacular
17. DATE(S) OR PERIOD: 1890
18. STYLE OR DESIGN: Queen Anne
19. ARCHITECT OR ENGINEER: Unknown
20. CONTRACTOR OR BUILDER: Unknown
21. ORIGINAL USE, IF APPARENT: House
22. PRESENT USE: House
23. OWNERSHIP: PUBLIC ( ) PRIVATE (X)
24. OWNER'S NAME AND ADDRESS IF KNOWN: Jerome Brucks
101 W. Orhcard Drive
Glasgow, MO 65254
25. OPEN TO PUBLIC? YES ( ) NO (X)
26. LOCAL CONTACT PERSON OR ORGANIZATION: GAP&HS
27. OTHER SURVEYS IN WHICH INCLUDED: None

28. NO. OF STORIES: 1
29. BASEMENT? YES (X) NO ( )
30. FOUNDATION MATERIAL: Concrete
31. WALL CONSTRUCTION: Frame
32. ROOF TYPE AND MATERIAL: Shingle/med. gable
33. NO. OF BAYS FRONT 3 SIDE 5
34. WALL TREATMENT: Horizontal Clapboard
35. PLAN SHAPE: L
36. CHANGES (EXPLAIN IN NO. 42): ADDITION (X) ALTERED ( ) MOVED ( )
37. CONDITION INTERIOR: EXTERIOR: good
38. PRESERVATION UNDERWAY? YES (X) NO ( )
39. ENDANGERED? BY WHAT? YES ( ) NO (X)
40. VISIBLE FROM PUBLIC ROAD? YES (X) NO ( )
41. DISTANCE FROM AND FRONTAGE ON ROAD:

42. FURTHER DESCRIPTION OF IMPORTANT FEATURES
Queen Anne styling visible in shingles above bay window on south facade. Porches enclosed at some unknown point. Clapboarding original. A typical house identical to numerous others constructed in Glasgow during the last decade of the 19th century.

PHOTO MUST BE PROVIDED

43. HISTORY AND SIGNIFICANCE

44. DESCRIPTION OF ENVIRONMENT AND OUTBUILDINGS
Storage shed behind house dating close to time of house construction.

45. SOURCES OF INFORMATION
1. Date based upon other houses on Sanborn Maps.

46. PREPARED BY: M. McVicker & S. Korte
47. ORGANIZATION: GS P&HS
48. DATE: 2/10/88 49. REVISION DATE(S): -

RETURN THIS FORM WHEN COMPLETED TO: OFFICE OF HISTORIC PRESERVATION
P.O. BOX 176
JEFFERSON CITY, MISSOURI 65102
PH. 314-751-4096

IF ADDITIONAL SPACE IS NEEDED, ATTACH SEPARATE SHEET(S) TO THIS FORM

1. NO. 167
2. COUNTY Howard
4. PRESENT LOCAL NAME(S) OR DESIGNATION(S) Brucks Residence
6. OTHER NAME(S)
8. TOWNSHIP 51N
RANGE 17W
SECTION 8



MISSOURI OFFICE OF HISTORIC PRESERVATION

ARCHITECTURAL/HISTORIC INVENTORY SURVEY FORM

1. NO. 166

2. COUNTY: Howard

3. LOCATION OF NEGATIVES: GS P&HS

4. PRESENT LOCAL NAME(S) OR DESIGNATION(S): Lightfoot House

5. OTHER NAME(S):

6. SPECIFIC LEGAL LOCATION: TOWNSHIP 51N RANGE 17W SECTION(S) 8

IF CITY OR TOWN, STREET ADDRESS: 104 West Orchard Street

7. CITY OR TOWN: Glasgow IF RURAL, VICINITY:

8. DESCRIPTION OF LOCATION:

9. COORDINATES: UTM
LAT
LONG

10. SITE ( ) STRUCTURE ( )
BUILDING (X) OBJECT ( )

11. ON NATIONAL REGISTER? YES ( ) NO (X)

12. IS IT ELIGIBLE? YES ( ) NO (XX)

13. PART OF ESTAB. HIST. DISTRICT? YES ( ) NO (X)

14. DISTRICT POTENTIAL? YES ( ) NO (XX)

15. NAME OF ESTABLISHED DISTRICT: N/A

16. THEMATIC CATEGORY: Vernacular

17. DATE(S) OR PERIOD: 1920

18. STYLE OR DESIGN: Vernacular

19. ARCHITECT OR ENGINEER: Unknown

20. CONTRACTOR OR BUILDER: Unknown

21. ORIGINAL USE, IF APPARENT: House

22. PRESENT USE: House

23. OWNERSHIP: PUBLIC ( ) PRIVATE (X)

24. OWNER'S NAME AND ADDRESS IF KNOWN:
John Lightfoot
Glasgow, MO 65254

25. OPEN TO PUBLIC? YES ( ) NO (XX)

26. LOCAL CONTACT PERSON OR ORGANIZATION: GAP&HS

27. OTHER SURVEYS IN WHICH INCLUDED: None

28. NO. OF STORIES: 1

29. BASEMENT? YES ( ) NO (X)

30. FOUNDATION MATERIAL: Concrete

31. WALL CONSTRUCTION: Frame

32. ROOF TYPE AND MATERIAL: Shingle / med. hip

33. NO. OF BAYS FRONT: 3 SIDE: 2

34. WALL TREATMENT: Siding --asbestos

35. PLAN SHAPE: L

36. CHANGES (EXPLAIN IN NO. 42) ADDITION (X) ALTERED ( ) MOVED ( )

37. CONDITION
INTERIOR:
EXTERIOR: fair

38. PRESERVATION UNDERWAY? YES ( ) NO (X)

39. ENDANGERED? YES (X) NO ( )
BY WHAT? neglect

40. VISIBLE FROM PUBLIC ROAD? YES (X) NO ( )

41. DISTANCE FROM AND FRONTAGE ON ROAD:

42. FURTHER DESCRIPTION OF IMPORTANT FEATURES

Age of house based upon windows which appear to be original. Rest of original fabrid obscured under siding. Center shimney. Rear addition of one room. Might be an enclosed porch. House endangered by neglect and vacant. Integrity obscured by the siding. A simple two or three room structure.

PHOTO MUST BE PROVIDED

43. HISTORY AND SIGNIFICANCE

44. DESCRIPTION OF ENVIRONMENT AND OUTBUILDINGS

House sits on lot alone. Metal building on next lot to east.

45. SOURCES OF INFORMATION

1. Date based upon other homes in Glasgow & Mid-Missouri &

46. PREPARED BY: M. Mc icker & S. Korte

47. ORGANIZATION: GS P&HS

48. DATE: 2/10/88 49. REVISION DATE(S):

RETURN THIS FORM WHEN COMPLETED TO: OFFICE OF HISTORIC PRESERVATION
P.O. BOX 176
JEFFERSON CITY, MISSOURI 65102
PH. 314-751-4096

IF ADDITIONAL SPACE IS NEEDED, ATTACH SEPARATE SHEET(S) TO THIS FORM

1. NO. 166
2. COUNTY Howard
4. PRESENT LOCAL NAME(S) OR DESIGNATION(S) Lightfoot House
6. OTHER NAME(S)
6. TOWNSHIP 51N
RANGE 17W
SECTION 8

45. reflects the latest possible date for this structure.



MISSOURI OFFICE OF HISTORIC PRESERVATION

ARCHITECTURAL/HISTORIC INVENTORY SURVEY FORM

1. NO. 168

2. COUNTY Howard

3. LOCATION OF NEGATIVES GAP & HS

4. PRESENT LOCAL NAME(S) OR DESIGNATION(S)
"Park Ruin"

5. OTHER NAME(S)
Glen Eden Bath House

6. SPECIFIC LEGAL LOCATION TOWNSHIP 51N RANGE 17W SECTION 17
IF CITY OR TOWN, STREET ADDRESS
201 Orchard

7. CITY OR TOWN IF RURAL, VICINITY
Glasgow, MO

8. DESCRIPTION OF LOCATION
Anthony Schworing..after WWI
Harold Volkmer, his grandson
Fred Fuemmeler lived here

9. COORDINATES UTM
LAT
LONG

10. SITE ( ) STRUCTURE ( )
BUILDING (X) OBJECT ( )

11. ON NATIONAL REGISTER? YES ( ) NO (X)

12. IS IT ELIGIBLE? YES ( ) NO (X)

13. PART OF ESTAB. HIST. DISTRICT? YES ( ) NO (X)

14. DISTRICT POTENTIAL? YES ( ) NO ( )

15. NAME OF ESTABLISHED DISTRICT
N/A

16. THEMATIC CATEGORY
Commerce

17. DATE(S) OR PERIOD
before 1885

18. STYLE OR DESIGN
vernacular

19. ARCHITECT OR ENGINEER
unknown

20. CONTRACTOR OR BUILDER
unknown

21. ORIGINAL USE, IF APPARENT
Bath house

22. PRESENT USE
ruin

23. OWNERSHIP PUBLIC ( ) PRIVATE ( )

24. OWNER'S NAME AND ADDRESS IF KNOWN
Bob Johanning
Glasgow, MO 65254

25. OPEN TO PUBLIC? YES ( ) NO (X)

26. LOCAL CONTACT PERSON OR ORGANIZATION
GAP & HS

27. OTHER SURVEYS IN WHICH INCLUDED
None

28. NO. OF STORIES 1

29. BASEMENT? YES ( ) NO (X)

30. FOUNDATION MATERIAL
brick

31. WALL CONSTRUCTION
frame

32. ROOF TYPE AND MATERIAL
standing seam metal

33. NO. OF BAYS FRONT 3 SIDE 3
gable

34. WALL TREATMENT
clapboard

35. PLAN SHAPE L

36. CHANGES (EXPLAIN IN NO. 42) ADDITION ( ) ALTERED ( ) MOVED ( )

37. CONDITION INTERIOR ruin EXTERIOR ruin

38. PRESERVATION UNDERWAY? YES ( ) NO (X)

39. ENDANGERED? BY WHAT? YES (X) NO ( )
neglect

40. VISIBLE FROM PUBLIC ROAD? YES (X) NO ( )

41. DISTANCE FROM AND FRONTAGE ON ROAD

42. FURTHER DESCRIPTION OF IMPORTANT FEATURES
This building is a ruin. It features 2 sahs, 6 over 6 panes in the windows. The gabled roof is standing seam. There is a transom above the entrance door. A ell projects to the rear. A chimney is located on the left of the front facade. The clapboarding is falling away on the north (left) facade revealing soft brick insulation.

PHOTO MUST BE PROVIDED

43. HISTORY AND SIGNIFICANCE

This may be a bath house mentioned as belonging to Glen Eden and used by guests who came to the hotel to use the spring water just southwest of this house. After World War I it was a house with Anthony Schworing living. He was the grandfather of Congressman Harold Volkmer. Fred Fuemmeler also lived there.

44. DESCRIPTION OF ENVIRONMENT AND OUTBUILDINGS

The house is surrounded by bruch and sits down a slope near a farm corral. It is vacant and in poor condition.

45. SOURCES OF INFORMATION
1. 1885 Sanborn Map
2. Interview with Bob Monnig

46. PREPARED BY
M. McVicker & S. Korte

47. ORGANIZATION
GAP&HS

48. DATE 5/8/88

49. REVISION DATE(S) -

RETURN THIS FORM WHEN COMPLETED TO: OFFICE OF HISTORIC PRESERVATION
P.O. BOX 176
JEFFERSON CITY, MISSOURI 65102
PH. 314-751-4096

IF ADDITIONAL SPACE IS NEEDED, ATTACH SEPARATE SHEET(S) TO THIS FORM

1. NO 168
2. COUNTY Howard
4. PRESENT LOCAL NAME(S) OR DESIGNATION(S) "Park" Ruin
5. OTHER NAME(S) Glen Eden Bathhouse
6. TOWNSHIP 51N
RANGE 17W
SECTION 17



MISSOURI OFFICE OF HISTORIC PRESERVATION

ARCHITECTURAL/HISTORIC INVENTORY SURVEY FORM

1. NO. 276

2. COUNTY Howard

3. LOCATION OF NEGATIVES GAP&HS

4. PRESENT LOCAL NAME(S) OR DESIGNATION(S)
Warford Residence

5. OTHER NAME(S)

6. SPECIFIC LEGAL LOCATION
TOWNSHIP 51N RANGE 17W SECTION 17
IF CITY OR TOWN, STREET ADDRESS
601 Randolph Street

7. CITY OR TOWN IF RURAL, VICINITY
Glasgow

8. DESCRIPTION OF LOCATION

9. COORDINATES UTM
LAT
LONG

10. SITE ( ) STRUCTURE ( )
BUILDING (X) OBJECT ( )

11. ON NATIONAL REGISTER? YES ( ) NO (X)

12. IS IT ELIGIBLE? YES ( ) NO (X)

13. PART OF ESTAB. HIST. DISTRICT? YES ( ) NO (X)

14. DISTRICT POTENTIAL? YES (X) NO ( )

15. NAME OF ESTABLISHED DISTRICT
N/A

16. THEMATIC CATEGORY
Modern

17. DATE(S) OR PERIOD
late 1930's

18. STYLE OR DESIGN
Modern

19. ARCHITECT OR ENGINEER
Unknown

20. CONTRACTOR OR BUILDER
Unknown

21. ORIGINAL USE, IF APPARENT
House

22. PRESENT USE
House

23. OWNERSHIP PUBLIC ( ) PRIVATE (X)

24. OWNER'S NAME AND ADDRESS IF KNOWN
Mrs. O. J. Warford
601 Randolph--Glasgow

25. OPEN TO PUBLIC? YES ( ) NO (X)

26. LOCAL CONTACT PERSON OR ORGANIZATION
GAP&HS

27. OTHER SURVEYS IN WHICH INCLUDED
None

28. NO. OF STORIES 1

29. BASEMENT? YES (X) NO ( )

30. FOUNDATION MATERIAL
Concrete

31. WALL CONSTRUCTION
Frame

32. ROOF TYPE AND MATERIAL
Asphalt Shingle/gable

33. NO. OF BAYS
FRONT 3 SIDE ----

34. WALL TREATMENT
Clapboard

35. PLAN SHAPE Curved

36. CHANGES (EXPLAIN IN NO. 42) ADDITION (X) ALTERED ( ) MOVED ( )

37. CONDITION
INTERIOR
EXTERIOR Excellent

38. PRESERVATION UNDERWAY? YES (X) NO ( )

39. ENDANGERED? BY WHAT? YES ( ) NO (X)

40. VISIBLE FROM PUBLIC ROAD? YES (X) NO ( )

41. DISTANCE FROM AND FRONTAGE ON ROAD

42. FURTHER DESCRIPTION OF IMPORTANT FEATURES

The house is a reproduction of "Colonial" features so popular at this time. The front door is a perfect copy ofa Greek Revival entrance showing the incorporation of different styles into something "old". The house was designed to blend into the landscape as the road curves immediately infront of the house and a street intersects.

PHOTO MUST BE PROVIDED

43. HISTORY AND SIGNIFICANCE
The house was built by Roy Price who asked a man in Moberly, Missouri, to design the building. It was purposefully designed by this unknown man to blend harminously into the lot.

44. DESCRIPTION OF ENVIRONMENT AND OUTBUILDINGS
House sits alone on the lot.

45. SOURCES OF INFORMATION
1. Interview with Willard Warford, son of owner.

46. PREPARED BY
M. McVicker & S. Korte

47. ORGANIZATION
GAP&HS

48. DATE 2/10/88

49. REVISION DATE(S) -

RETURN THIS FORM WHEN COMPLETED TO: OFFICE OF HISTORIC PRESERVATION
P.O. BOX 176
JEFFERSON CITY, MISSOURI 65102
PH. 314-751-4096

IF ADDITIONAL SPACE IS NEEDED, ATTACH SEPARATE SHEET(S) TO THIS FORM

1. NO. 276
2. COUNTY Howard
4. PRESENT LOCAL NAME(S) OR DESIGNATION(S) Warford Residence
5. OTHER NAME(S)
6. TOWNSHIP 51N
RANGE 17W
SECTION 17



MISSOURI OFFICE OF HISTORIC PRESERVATION

ARCHITECTURAL/HISTORIC INVENTORY SURVEY FORM

1. NO.
277

2. COUNTY
Howard

3. LOCATION OF NEGATIVES
G.A.P.& H.S.

4. PRESENT LOCAL NAME(S) OR DESIGNATION(S)
Herschel Green

5. OTHER NAME(S)

6. SPECIFIC LEGAL LOCATION
TOWNSHIP 51N RANGE 17W SECTION 17
IF CITY OR TOWN, STREET ADDRESS
605 Randolph

7. CITY OR TOWN IF RURAL, VICINITY
Glasgow

8. DESCRIPTION OF LOCATION

9. COORDINATES UTM
LAT
LONG

10. SITE ( ) STRUCTURE ( )
BUILDING (X) OBJECT ( )

11. ON NATIONAL REGISTER? YES ( ) NO (X)

12. IS IT ELIGIBLE? YES ( ) NO (X)

13. PART OF ESTAB. HIST. DISTRICT? YES ( ) NO (X)

14. DISTRICT POTENTIAL? YES (X) NO ( )

15. NAME OF ESTABLISHED DISTRICT
N/A

16. THEMATIC CATEGORY
Ante bellum architecture

17. DATE(S) OR PERIOD
1850--1870

18. STYLE OR DESIGN
Vernacular

19. ARCHITECT OR ENGINEER
Unknown

20. CONTRACTOR OR BUILDER
Unknown

21. ORIGINAL USE, IF APPARENT
house

22. PRESENT USE
house

23. OWNERSHIP PUBLIC ( ) PRIVATE (X)

24. OWNER'S NAME AND ADDRESS IF KNOWN
Herschel Green
Glasgow, MO 65254

25. OPEN TO PUBLIC? YES ( ) NO (X)

26. LOCAL CONTACT PERSON OR ORGANIZATION
G.A.P.& H.S.

27. OTHER SURVEYS IN WHICH INCLUDED
1975 art history class survey, filed at SOHP

28. NO. OF STORIES 1½

29. BASEMENT? YES ( ) NO (X)

30. FOUNDATION MATERIAL
brick

31. WALL CONSTRUCTION
brick

32. ROOF TYPE AND MATERIAL
metal/high gable

33. NO. OF BAYS
FRONT 4 · SIDE 2

34. WALL TREATMENT
common bond

35. PLAN SHAPE L

36. CHANGES (EXPLAIN IN NO. 42) ADDITION (X) ALTERED (X) MOVED ( )

37. CONDITION
INTERIOR
EXTERIOR fair

38. PRESERVATION UNDERWAY? YES (X) NO ( )

39. ENDANGERED? BY WHAT? YES ( ) NO (X)

40. VISIBLE FROM PUBLIC ROAD? YES (X) NO ( )

41. DISTANCE FROM AND FRONTAGE ON ROAD

42. FURTHER DESCRIPTION OF IMPORTANT FEATURES

This small brick house has well balanced, simple proportions. The arched windows show an Italianate influence while the boxed in corners on the gable ends is typical of Greek Revival. There is a center chimney, a transom above the front door and a plain cornice on the front facade. A frame addition has been added to the left front of the house. In the upper story on the right

PHOTO MUST BE PROVIDED

43. HISTORY AND SIGNIFICANCE

This has been the main access into Glasgow since the town was founded. The houses along the road generally date from the 1850's. This house fits into that pattern. It also anchors the western terminus of a potential historic district.

44. DESCRIPTION OF ENVIRONMENT AND OUTBUILDINGS

There is a shed to the rear of the property.

45. SOURCES OF INFORMATION

1. Dated on basis of other houses in Glasgow.

46. PREPARED BY
M.McVicker & S.Korte

47. ORGANIZATION
G.A.P.& H.S.

48. DATE
2-11-88

49. REVISION DATE(S)

RETURN THIS FORM WHEN COMPLETED TO: OFFICE OF HISTORIC PRESERVATION
P.O. BOX 176
JEFFERSON CITY, MISSOURI 65102
PH. 314-751-4096

IF ADDITIONAL SPACE IS NEEDED, ATTACH SEPARATE SHEET(S) TO THIS FORM

277 Howard Herschel Green 51N 17W 17

2. elevation a window has been boarded up. A frame addition with a lean to roof as also been added to the rear of the house.



MISSOURI OFFICE OF HISTORIC PRESERVATION

ARCHITECTURAL/HISTORIC INVENTORY SURVEY FORM

1. NO. 273

2. COUNTY: Howard

3. LOCATION OF NEGATIVES: GAP&HS

4. PRESENT LOCAL NAME(S) OR DESIGNATION(S): Ferguson House

5. OTHER NAME(S):

6. SPECIFIC LEGAL LOCATION — TOWNSHIP 51N RANGE 17W SECTION 17

IF CITY OR TOWN, STREET ADDRESS: 606 Randolph Street

CITY OR TOWN: Glasgow — IF RURAL, VICINITY:

7. DESCRIPTION OF LOCATION

8. COORDINATES — UTM

LAT

LONG

9. SITE ( ) STRUCTURE ( )
BUILDING (X) OBJECT ( )

10. ON NATIONAL REGISTER? YES ( ) NO (X)

11. PART OF ESTAB. HIST. DISTRICT? YES ( ) NO (X)

12. IS IT ELIGIBLE? YES ( ) NO (X)

13. DISTRICT POTENTIAL? YES ( ) NO (X)

14. NAME OF ESTABLISHED DISTRICT: N/A

15. THEMATIC CATEGORY: Bungalows

16. DATE(S) OR PERIOD: 1928

17. STYLE OR DESIGN: Two story Bungalow

18. ARCHITECT OR ENGINEER: Unknown

19. CONTRACTOR OR BUILDER: Bob Kleasner

20. ORIGINAL USE, IF APPARENT: House

21. PRESENT USE: House

22. OWNERSHIP — PUBLIC ( ) PRIVATE (X)

23. OWNER'S NAME AND ADDRESS IF KNOWN:
Mr. & Mrs. Jim Ferguson
606 Randolph Street
Glasgow, MO 65254

24. OPEN TO PUBLIC? YES ( ) NO (X)

25. LOCAL CONTACT PERSON OR ORGANIZATION: GAP&HS

26. OTHER SURVEYS IN WHICH INCLUDED:
None

28. NO. OF STORIES: 2

29. BASEMENT? YES (X) NO ( )

30. FOUNDATION MATERIAL: Concrete

31. WALL CONSTRUCTION: Frame

32. ROOF TYPE AND MATERIAL: Asphalt shingle

33. NO. OF BAYS — FRONT 3 · SIDE 3

34. WALL TREATMENT: Steel siding

35. PLAN SHAPE: bungalow

36. CHANGES (EXPLAIN IN NO. 42) — ADDITION ( ) ALTERED ( ) MOVED ( )

37. CONDITION — INTERIOR: _____ EXTERIOR: excellent

38. PRESERVATION UNDERWAY? YES (X) NO ( )

39. ENDANGERED? BY WHAT? YES ( ) NO (X)

40. VISIBLE FROM PUBLIC ROAD? YES (X) NO ( )

41. DISTANCE FROM AND FRONTAGE ON ROAD:

42. FURTHER DESCRIPTION OF IMPORTANT FEATURES

The front porch extends the entire length of the front facade with rustic concrete columns and square pillars. A gable breaks through the roof in the center of the front facade. The bracketing projecting under the roofline shows the influence of the Prairie Style on this structure.

PHOTO MUST BE PROVIDED

43. HISTORY AND SIGNIFICANCE

The house was constructed for 2 Essex sisters and their beother. One sister hung herself in the basement. Located on the main highway into town the house offers a convenient location as well as an attractive lot. This is what attracted the present owners. Few two story houses exist from this era in Glasgow, making this house special.

44. DESCRIPTION OF ENVIRONMENT AND OUTBUILDINGS

The house sits alone on the lot. There is a carport attached to the rear.

45. SOURCES OF INFORMATION

1. Interview with Jim Ferguson

46. PREPARED BY: M. McVicker & S. Korte

47. ORGANIZATION: GAP&HS

48. DATE: 2/10/88 — 49. REVISION DATE(S): -

RETURN THIS FORM WHEN COMPLETED TO: OFFICE OF HISTORIC PRESERVATION
P.O. BOX 176
JEFFERSON CITY, MISSOURI 65102
PH. 314-751-4096

IF ADDITIONAL SPACE IS NEEDED, ATTACH SEPARATE SHEET(S) TO THIS FORM

4. PRESENT LOCAL NAME(S) OR DESIGNATION(S): Ferguson Residence

5. OTHER NAME(S)

6. TOWNSHIP: 51N

RANGE: 17W

SECTION: 17



MISSOURI OFFICE OF HISTORIC PRESERVATION
ARCHITECTURAL/HISTORIC INVENTORY SURVEY FORM

1. NO. 278
2. COUNTY Howard
3. LOCATION OF NEGATIVES G.A.P.& H.S.
4. PRESENT LOCAL NAME(S) OR DESIGNATION(S) Clara Mathews
5. OTHER NAME(S)

6. SPECIFIC LEGAL LOCATION TOWNSHIP 51N RANGE 17W SECTION 17
IF CITY OR TOWN, STREET ADDRESS 621 Randolph
7. CITY OR TOWN Glasgow IF RURAL, VICINITY
8. DESCRIPTION OF LOCATION

9. COORDINATES UTM
LAT
LONG

10. SITE( ) STRUCTURE( )
BUILDING (X) OBJECT( )

11. ON NATIONAL REGISTER? YES( ) NO(X)
12. IS IT ELIGIBLE? YES( ) NO(X)
13. PART OF ESTAB. HIST. DISTRICT? YES( ) NO(X)
14. DISTRICT POTENTIAL? YES(X) NO( )
15. NAME OF ESTABLISHED DISTRICT N/A

16. THEMATIC CATEGORY Ante-bellum architecture
17. DATE(S) OR PERIOD 1840-1860
18. STYLE OR DESIGN vernacular
19. ARCHITECT OR ENGINEER unknown
20. CONTRACTOR OR BUILDER unknown
21. ORIGINAL USE, IF APPARENT house
22. PRESENT USE house
23. OWNERSHIP PUBLIC( ) PRIVATE(X)
24. OWNER'S NAME AND ADDRESS IF KNOWN
Clara Mathews
Glasgow, MO 65254
25. OPEN TO PUBLIC? YES( ) NO(X)
26. LOCAL CONTACT PERSON OR ORGANIZATION G.A.P.& H.S.
27. OTHER SURVEYS IN WHICH INCLUDED
1975 art history class survey, filed at SOHP

28. NO. OF STORIES 1
29. BASEMENT? YES(X) NO( )
30. FOUNDATION MATERIAL brick
31. WALL CONSTRUCTION brick
32. ROOF TYPE AND MATERIAL gable standing seam metal
33. NO. OF BAYS FRONT 3 · SIDE 2
34. WALL TREATMENT running bond
35. PLAN SHAPE L
36. CHANGES (EXPLAIN IN NO. 42) ADDITION(X) ALTERED( ) MOVED( )
37. CONDITION INTERIOR _____ EXTERIOR fair
38. PRESERVATION UNDERWAY? YES(X) NO( )
39. ENDANGERED? BY WHAT? YES( ) NO(X)
40. VISIBLE FROM PUBLIC ROAD? YES(X) NO( )
41. DISTANCE FROM AND FRONTAGE ON ROAD

42. FURTHER DESCRIPTION OF IMPORTANT FEATURES
This brick L house with gable roof features a chimney in each end and in the back of the rear ell. The house sits on the edge of a hillside so that the back is a full three stories while the front appears to be only 1 story in height due to the high gable roof and the slope of the ground. There is a single story addition to the rear on the right (east) elevation. The house

PHOTO MUST BE PROVIDED

43. HISTORY AND SIGNIFICANCE

From the visual appearance of the house and the small, compact styling, this house appears to be extremely early. However, it is not mentioned in any of the written references as an early structure in town. All early written documentation talks about the downtown area. Thus, this house could have been ignored due to its location. As noted in the 1975 survey of the structure, it does contain common characteristics with the Bingham house across the River in Arrow Rock State Park. That house dates from the late 1830's. The

44. DESCRIPTION OF ENVIRONMENT AND OUTBUILDINGS

There is one outbuilding to the rear of the property.

45. SOURCES OF INFORMATION
1. Arrow Rock State Park

46. PREPARED BY M. McVicker & S. Korte
47. ORGANIZATION G.A.P.& H.S.
48. DATE 2-11-88
49. REVISION DATE(S) -

RETURN THIS FORM WHEN COMPLETED TO: OFFICE OF HISTORIC PRESERVATION
P.O. BOX 176
JEFFERSON CITY, MISSOURI 65102
314-751-4096

* ADDITIONAL SPACE IS NEEDED, ATTACH ERRATA SHEET(S) TO THIS FORM

278 Howard Clara Mathews 51N 17W 17

42. appears quite early and has short and squarish windows. No embellishment is on the structure. The front porch is a simple lean to attached to the roofline and projecting out with wood siding under the roofline in a triangular motiff. The right chimney has obviously been repaired at some point. The windows in the house are 2 sash with 2 glass panes.

43. house was obviously constructed to take advantage of the steep hillside. In 1988 it is undergoing repair and restoration work. The local preservation society should attempt more work on this structure.

45. Dated on basis of other homes in Glasgow.



MISSOURI OFFICE OF HISTORIC PRESERVATION
ARCHITECTURAL/HISTORIC INVENTORY SURVEY FORM

1. NO. 279
2. COUNTY Howard
3. LOCATION OF NEGATIVES G.A.P.& H.S.
4. PRESENT LOCAL NAME(S) OR DESIGNATION(S) Sickman House
5. OTHER NAME(S) Kuemmel House
6. SPECIFIC LEGAL LOCATION TOWNSHIP 51N RANGE 17W SECTION 9
IF CITY OR TOWN, STREET ADDRESS 645 Randolph
7. CITY OR TOWN IF RURAL, VICINITY Glasgow
8. DESCRIPTION OF LOCATION
9. COORDINATES UTM LAT LONG
10. SITE ( ) STRUCTURE ( ) BUILDING (X) OBJECT ( )
11. ON NATIONAL REGISTER? YES ( ) NO (X)
12. IS IT ELIGIBLE? YES ( ) NO (X)
13. PART OF ESTAB. HIST. DISTRICT? YES ( ) NO (X)
14. DISTRICT POTENTIAL? YES (X) NO ( )
15. NAME OF ESTABLISHED DISTRICT N/A
16. THEMATIC CATEGORY Missouri Vernacular
17. DATE(S) OR PERIOD 1880-1900
18. STYLE OR DESIGN vernacular
19. ARCHITECT OR ENGINEER Unknown
20. CONTRACTOR OR BUILDER Unknown
21. ORIGINAL USE, IF APPARENT house
22. PRESENT USE house
23. OWNERSHIP PUBLIC ( ) PRIVATE (X)
24. OWNER'S NAME AND ADDRESS IF KNOWN Richard Sickman Glasgow, MO 65254
25. OPEN TO PUBLIC? YES ( ) NO (X)
26. LOCAL CONTACT PERSON OR ORGANIZATION G.A.P.& H.S.
27. OTHER SURVEYS IN WHICH INCLUDED 1975 art history class survey, filed at SOHP
28. NO. OF STORIES 2
29. BASEMENT? YES (X) NO ( )
30. FOUNDATION MATERIAL Concrete
31. WALL CONSTRUCTION frame
32. ROOF TYPE AND MATERIAL gable standing seam metal
33. NO. OF BAYS FRONT 5 SIDE 2
34. WALL TREATMENT alumuminum siding
35. PLAN SHAPE
36. CHANGES (EXPLAIN IN NO. 42) ADDITION (X) ALTERED (X) MOVED ( )
37. CONDITION INTERIOR EXTERIOR good
38. PRESERVATION UNDERWAY? YES (X) NO ( )
39. ENDANGERED? BY WHAT? YES ( ) NO (X)
40. VISIBLE FROM PUBLIC ROAD? YES (X) NO ( )
41. DISTANCE FROM AND FRONTAGE ON ROAD

42. FURTHER DESCRIPTION OF IMPORTANT FEATURES

This house has been greatly altered and the integrity is sorely missing. The house has been sided with aluminum siding. However, the original standing seam metal roof is still in place as is the front porch with brick square columns halfway up for a base and the wooden pillars. This porch does not appear to be original to the house. All the windows have been replaced in the house.

PHOTO MUST BE PROVIDED

43. HISTORY AND SIGNIFICANCE

This house is significant because of the Kuemmel family. Cornelia Kuemmel was a renowned artist who won the 1893 Columbia Exposition. Her reward was supposed to be a trip abroad for a year of study. Her parents refused to let her go and she returned to Glasgow to spend therest of her life basically as a recluse. She taught at Pritchett Institute and painted. The family owned a great deal of land on this northern end of town. Cornelia left most of it as a City Park. The family burial ground immediately behind the house was later made into a modern subdivision. Different versions exist as

44. DESCRIPTION OF ENVIRONMENT AND OUTBUILDINGS

This is a corner lot which leads into Kuemmel Park. 2 metal sheds are in the Southwest rear of the lot.

45. SOURCES OF INFORMATION

1. 1883 History of Howard and Cooper Counties, Missouri

46. PREPARED BY M. McVicker & S. Korte
47. ORGANIZATION G.A.P.& H.S.
48. DATE 2-11-88 49. REVISION DATE(S)

RETURN THIS FORM WHEN COMPLETED TO: OFFICE OF HISTORIC PRESERVATION P.O. BOX 176 JEFFERSON CITY, MISSOURI 65102 314-751-4096

IF ADDITIONAL SPACE IS NEEDED, ATTACH SEPARATE SHEET(S) TO THIS FORM

7/79 Howard Sickman House Kuemmel House 51N 17W 9

42. The gable roof abbreviates the second story. A modern addition has been added to the east and has a low hip roof. The entrance to this addition is also modern. A basement is visible under the main block of the house. A chimney is in the east end of the main block.

43. to whether the graves were actually moved or merely the stones. Professor and Mrs. Kuemmel were natives of Germany and were part of the big German immigration into the area. He taught at Kuemmel as well. It is not known if they actually built this house or if it was already standing, but they are the first family to be associated with the structure. Cornelia Kuemmel is receiving national attention now as the work of women who are artists is coming more into the forefront.

Although the house is not eligible for individual listing to the National Register due to the numerous alterations of the building, the structure is significant as the home of Cornelia Kuemmel and as part of a historic streetscape along Randolph Street.

45. Smith and Gehrig. History of Howard and Chariton Counties, Missouri
Files of the State Historical Society
Files of the Glasgow Area Community Museum
City Records in City Hall
Records in Lewis Library
Recollections of Hazel Price told to Maryellen McVicker in 1980
Recollections of Anna Mae Birch told to Maryellen McVicker in 1980



MISSOURI OFFICE OF HISTORIC PRESERVATION

ARCHITECTURAL/HISTORIC INVENTORY SURVEY FORM

1. NO. 274

2. COUNTY Howard

3. LOCATION OF NEGATIVES GAP&HS

4. PRESENT LOCAL NAME(S) OR DESIGNATION(S)
Young Residence

5. OTHER NAME(S)

6. SPECIFIC LEGAL LOCATION
TOWNSHIP 51N RANGE 17W SECTION 17
IF CITY OR TOWN, STREET ADDRESS
694 Randolph Street

7. CITY OR TOWN IF RURAL, VICINITY
Glasgow

8. DESCRIPTION OF LOCATION

9. COORDINATES UTM
LAT
LONG

10. SITE ( ) STRUCTURE ( )
BUILDING (X) OBJECT ( )

11. ON NATIONAL REGISTER? YES ( ) NO (X)

12. IS IT ELIGIBLE? YES ( ) NO (X)

13. PART OF ESTAB. HIST. DISTRICT? YES ( ) NO (X)

14. DISTRICT POTENTIAL? YES ( ) NO (X)

15. NAME OF ESTABLISHED DISTRICT
N/A

16. THEMATIC CATEGORY
Missouri Vernacular

17. DATE(S) OR PERIOD
1910

18. STYLE OR DESIGN
Vernacular

19. ARCHITECT OR ENGINEER
Unknown

20. CONTRACTOR OR BUILDER
Unknown

21. ORIGINAL USE, IF APPARENT
House

22. PRESENT USE
House

23. OWNERSHIP PUBLIC ( ) PRIVATE (X)

24. OWNER'S NAME AND ADDRESS IF KNOWN
Lonnie Young
694 Randolph Street
Glasgow, MO 65254

25. OPEN TO PUBLIC? YES ( ) NO (X)

26. LOCAL CONTACT PERSON OR ORGANIZATION
GAP&HS

27. OTHER SURVEYS IN WHICH INCLUDED
None

28. NO. OF STORIES 1

29. BASEMENT? YES (X) NO ( )

30. FOUNDATION MATERIAL
Concrete

31. WALL CONSTRUCTION
Frame

32. ROOF TYPE AND MATERIAL
Asphalt Shingle/gable

33. NO. OF BAYS
FRONT 3 · SIDE 2

34. WALL TREATMENT
Siding ~~vinyl~~

35. PLAN SHAPE L

36. CHANGES (EXPLAIN IN NO. 42) ADDITION ( ) ALTERED (X) MOVED ( )

37. CONDITION
INTERIOR
EXTERIOR fair

38. PRESERVATION UNDERWAY? YES ( ) NO (X)

39. ENDANGERED? BY WHAT? YES ( ) NO (X)

40. VISIBLE FROM PUBLIC ROAD? YES (X) NO ( )

41. DISTANCE FROM AND FRONTAGE ON ROAD

42. FURTHER DESCRIPTION OF IMPORTANT FEATURES
The integrity of the house has been covered with vinyl siding and the front porch has also been altered. It would appear that the porch is a modern addition and that the structure originally had only a very small porch or none at all. A basement under the dwelling is revealed as the ground sharply slopes away from the front of the lot.

PHOTO MUST BE PROVIDED

43. HISTORY AND SIGNIFICANCE

44. DESCRIPTION OF ENVIRONMENT AND OUTBUILDINGS
The house itself has no outbuildings but it sits so close to the next door house and its outbuildings that they appear to be part of this setting.

45. SOURCES OF INFORMATION
1. Dated on basis of other homes on 1910 Sanborn Map.

46. PREPARED BY
M. McVicker & S. Korte

47. ORGANIZATION
GAP&HS

48. DATE 2/10/88

49. REVISION DATE(S)

RETURN THIS FORM WHEN COMPLETED TO: OFFICE OF HISTORIC PRESERVATION
P.O. BOX 176
JEFFERSON CITY, MISSOURI 65102
PH. 314-751-4096

IF ADDITIONAL SPACE IS NEEDED, ATTACH SEPARATE SHEET(S) TO THIS FORM

1. NO. 274
2. COUNTY Howard
4. PRESENT LOCAL NAME(S) OR DESIGNATION(S) Young Residence
5. OTHER NAME(S)
6. TOWNSHIP 51N
RANGE 17W
SECTION 17



MISSOURI OFFICE OF HISTORIC PRESERVATION

ARCHITECTURAL/HISTORIC INVENTORY SURVEY FORM

1. NO. 275

2. COUNTY: Howard

3. LOCATION OF NEGATIVES: GAP&HS

4. PRESENT LOCAL NAME(S) OR DESIGNATION(S): Symes Residence

5. OTHER NAME(S):

6. SPECIFIC LEGAL LOCATION: TOWNSHIP 51N RANGE 17W SECTION 17
IF CITY OR TOWN, STREET ADDRESS: 696 Randolph Street

7. CITY OR TOWN: Glasgow IF RURAL, VICINITY:

8. DESCRIPTION OF LOCATION:

9. COORDINATES: UTM LAT LONG

10. SITE ( ) BUILDING (X) STRUCTURE ( ) OBJECT ( )

11. ON NATIONAL REGISTER? YES ( ) NO (X)

12. IS IT ELIGIBLE? YES ( ) NO (X)

13. PART OF ESTAB. HIST. DISTRICT? YES ( ) NO (X)

14. DISTRICT POTENTIAL? YES ( ) NO (X)

15. NAME OF ESTABLISHED DISTRICT: N/A

16. THEMATIC CATEGORY: Missouri Vernacular

17. DATE(S) OR PERIOD: 19th century

18. STYLE OR DESIGN: Vernacular

19. ARCHITECT OR ENGINEER: Unknown

20. CONTRACTOR OR BUILDER: Unknown

21. ORIGINAL USE, IF APPARENT: Dwelling

22. PRESENT USE: House

23. OWNERSHIP: PUBLIC ( ) PRIVATE (X)

24. OWNER'S NAME AND ADDRESS IF KNOWN:
Willare Symes
696 Randolph Street
Glasgow, MO 65254

25. OPEN TO PUBLIC? YES ( ) NO (X)

26. LOCAL CONTACT PERSON OR ORGANIZATION: GAP&HS

27. OTHER SURVEYS IN WHICH INCLUDED: None

28. NO. OF STORIES: 1

29. BASEMENT? YES (X) NO ( )

30. FOUNDATION MATERIAL: brick

31. WALL CONSTRUCTION: stuccoed brick

32. ROOF TYPE AND MATERIAL: standing seam metal/gable

33. NO. OF BAYS: FRONT 4 · SIDE 2

34. WALL TREATMENT: stuccoed

35. PLAN SHAPE: L

36. CHANGES (EXPLAIN IN NO. 42): ADDITION (X) ALTERED (XX) MOVED ( )

37. CONDITION: INTERIOR ____ EXTERIOR fair

38. PRESERVATION UNDERWAY? YES (X) NO ( )

39. ENDANGERED? BY WHAT? YES ( ) NO (X)

40. VISIBLE FROM PUBLIC ROAD? YES (X) NO ( )

41. DISTANCE FROM AND FRONTAGE ON ROAD:

42. FURTHER DESCRIPTION OF IMPORTANT FEATURES

This type of house was constructed from earliest settlement time to the end of the 19th century in Glasgow. The traditional L floor plan remained a constant throughout. This house has had additions and alterations over the course of time until it is difficult to determine just what is original. The stucco makes it impossible to visually determine much about the structure. The windows have all been changed.

PHOTO MUST BE PROVIDED

43. HISTORY AND SIGNIFICANCE

No written records about this property reveal any clues. The present owners are not knowledgeable about the dwelling either. The plan and location suggest it to be early workingman quarters, but this is impossible to positively ascertain.

44. DESCRIPTION OF ENVIRONMENT AND OUTBUILDINGS

Several outbuildings with fake brick siding are on the property. The size and placement indicates one was a smoke house originally.

45. SOURCES OF INFORMATION

1. Interview with Willard Symes

46. PREPARED BY: M. McVicker & S. Korte

47. ORGANIZATION: GAP&HS

48. DATE: 2/10/88

49. REVISION DATE(S): -

RETURN THIS FORM WHEN COMPLETED TO: OFFICE OF HISTORIC PRESERVATION
P.O. BOX 176
JEFFERSON CITY, MISSOURI 65102
PH. 314-751-4096

IF ADDITIONAL SPACE IS NEEDED, ATTACH SEPARATE SHEET(S) TO THIS FORM

1. NO. 275
2. COUNTY Howard
4. PRESENT LOCAL NAME(S) OR DESIGNATION(S) Symes Residence
6. OTHER NAME(S)
8. TOWNSHIP 51N
RANGE 17W
SECTION 17

42. This stuccoed vernacular rectangular structure with medium gable roof of standing seam metal appears to be from the first half of the 19th century, but nothing has been found to either substantiate or refute the date. The two door entrance facade now contains a small pedimented porch over the entrance, but originally this front facade must have featured a different arrangement. It is unknown when any changes occurred. A double car garage is attached to the east section of the house andis obviously a much later building. The roofline is punctuated in the center with a chimney. An ell runs behind the structure. The main portion of the house is two rooms with the ell also containing 2 rooms.



MISSOURI OFFICE OF HISTORIC PRESERVATION

ARCHITECTURAL/HISTORIC INVENTORY SURVEY FORM

1. NO. 281

2. COUNTY Howard

3. LOCATION OF NEGATIVES G.A.P.& H.S.

4. PRESENT LOCAL NAME(S) OR DESIGNATION(S)
Warford Residence

5. OTHER NAME(S)
Inglewood

6. SPECIFIC LEGAL LOCATION
TOWNSHIP 51N RANGE 17W SECTION 9
IF CITY OR TOWN, STREET ADDRESS
701 Randolph

7. CITY OR TOWN IF RURAL, VICINITY
Glasgow

8. DESCRIPTION OF LOCATION

9. COORDINATES UTM
LAT
LONG

10. SITE ( ) STRUCTURE ( )
BUILDING (X) OBJECT ( )

11. ON NATIONAL REGISTER? YES ( ) NO (X)

12. IS IT ELIGIBLE? YES (X) NO ( )

13. PART OF ESTAB. HIST. DISTRICT? YES ( ) NO (X)

14. DISTRICT POTENTIAL? YES (X) NO ( )

15. NAME OF ESTABLISHED DISTRICT
N/A

16. THEMATIC CATEGORY
Ante-bellum architecture

17. DATE(S) OR PERIOD
1857

18. STYLE OR DESIGN
Gothic Revival

19. ARCHITECT OR ENGINEER
Unknown

20. CONTRACTOR OR BUILDER
Unknown

21. ORIGINAL USE, IF APPARENT
house

22. PRESENT USE
house

23. OWNERSHIP PUBLIC ( ) PRIVATE (X)

24. OWNER'S NAME AND ADDRESS IF KNOWN
Willard Warford
Glasgow, MO 65254

25. OPEN TO PUBLIC? YES ( ) NO (X)

26. LOCAL CONTACT PERSON OR ORGANIZATION
G.A.P.& H.S.

27. OTHER SURVEYS IN WHICH INCLUDED
Missouri Historic Sites Catalogue, 1973 State Historic Survey of Historic Sites & Building Inventory

28. NO. OF STORIES 2

29. BASEMENT? YES (X) NO ( )

30. FOUNDATION MATERIAL
brick

31. WALL CONSTRUCTION
common bond

32. ROOF TYPE AND MATERIAL
gable with centre gable standing seam metal

33. NO. OF BAYS FRONT 5 • SIDE 3

34. WALL TREATMENT
common bond

35. PLAN SHAPE L

36. CHANGES (EXPLAIN IN NO. 42) ADDITION (X) ALTERED (X) MOVED ( )

37. CONDITION
INTERIOR excellent
EXTERIOR excellent

38. PRESERVATION UNDERWAY? YES (X) NO ( )

39. ENDANGERED? BY WHAT? YES ( ) NO (X)

40. VISIBLE FROM PUBLIC ROAD? YES (X) NO ( )

41. DISTANCE FROM AND FRONTAGE ON ROAD

42. FURTHER DESCRIPTION OF IMPORTANT FEATURES

~~See attached National Register of Historic Places Nomination form.~~

PHOTO MUST BE PROVIDED

43. HISTORY AND SIGNIFICANCE

See attached National Register of Historic Places Nomination Form.

44. DESCRIPTION OF ENVIRONMENT AND OUTBUILDINGS

There is a single car frame garage to the west of the house which is used as a shed.

45. SOURCES OF INFORMATION

1. See National Register nomination form

46. PREPARED BY
M. McVicker & S. Korte

47. ORGANIZATION
G.A.P.& H.S.

48. DATE 2-11-88

49. REVISION DATE(S) -

RETURN THIS FORM WHEN COMPLETED TO: OFFICE OF HISTORIC PRESERVATION
P.O. BOX 176
JEFFERSON CITY, MISSOURI 65102
PH. 314-751-4096

IF ADDITIONAL SPACE IS NEEDED, ATTACH SEPARATE SHEET(S) TO THIS FORM

281 Howard Warford Residence 51N 17W 9



MISSOURI OFFICE OF HIS RIC PRESERVATION
ARCHITECTURAL/HISTORIC INVENTORY SURVEY FORM

1. NO. 282
2. COUNTY Howard
3. LOCATION OF NEGATIVES G.A.P.& H.S.
4. PRESENT LOCAL NAME(S) OR DESIGNATION(S) Ron Thompson
5. OTHER NAME(S)

6. SPECIFIC LEGAL LOCATION TOWNSHIP 51N RANGE 17W SECTION 9
IF CITY OR TOWN, STREET ADDRESS 713 Randolph Street
7. CITY OR TOWN Glasgow IF RURAL, VICINITY
8. DESCRIPTION OF LOCATION
9. COORDINATES UTM LAT LONG
10. SITE ( ) STRUCTURE ( ) BUILDING (X) OBJECT ( )
11. ON NATIONAL REGISTER? YES ( ) NO (X)
12. IS IT ELIGIBLE? YES ( ) NO (X)
13. PART OF ESTAB. HIST. DISTRICT? YES ( ) NO (X)
14. DISTRICT POTENTIAL? YES (X) NO ( )
15. NAME OF ESTABLISHED DISTRICT N/A

16. THEMATIC CATEGORY bungalow
17. DATE(S) OR PERIOD 1910-1920
18. STYLE OR DESIGN bungalow
19. ARCHITECT OR ENGINEER Unknown
20. CONTRACTOR OR BUILDER Unknown
21. ORIGINAL USE, IF APPARENT house
22. PRESENT USE house
23. OWNERSHIP PUBLIC ( ) PRIVATE (X)
24. OWNER'S NAME AND ADDRESS IF KNOWN
Ron Thompson
Glasgow, MO 65254
25. OPEN TO PUBLIC? YES ( ) NO (X)
26. LOCAL CONTACT PERSON OR ORGANIZATION G.A.P.& H.S.
27. OTHER SURVEYS IN WHICH INCLUDED
None

28. NO. OF STORIES 2
29. BASEMENT? YES (X) NO ( )
30. FOUNDATION MATERIAL brick
31. WALL CONSTRUCTION frame
32. ROOF TYPE AND MATERIAL gable with side dormers asbestos shingle
33. NO. OF BAYS FRONT 3 · SIDE 3
34. WALL TREATMENT clapboarding
35. PLAN SHAPE bungalow
36. CHANGES (EXPLAIN IN NO. 42) ADDITION ( ) ALTERED ( ) MOVED ( )
37. CONDITION INTERIOR _____ EXTERIOR excellent
38. PRESERVATION UNDERWAY? YES (X) NO ( )
39. ENDANGERED? BY WHAT? YES ( ) NO (X)
40. VISIBLE FROM PUBLIC ROAD? YES (X) NO ( )
41. DISTANCE FROM AND FRONTAGE ON ROAD

42. FURTHER DESCRIPTION OF IMPORTANT FEATURES

This frame house faces south toward Randolph Street. The front facade features a front porch with hip roof running the entire length of the front facade. It is held in place by 4 brick square columns having a concrete stringcourse halfway down the column. The upstairs windows have vertical panes of glass in the upper sash. Under the roofline 5 Prairie Style brackets support

PHOTO MUST BE PROVIDED

43. HISTORY AND SIGNIFICANCE

44. DESCRIPTION OF ENVIRONMENT AND OUTBUILDINGS

The house sits alone on the lot.

45. SOURCES OF INFORMATION

1. Dated on basis of other Glasgow houses.

46. PREPARED BY M. McVicker & S. Korte
47. ORGANIZATION G.A.P.& H.S.
48. DATE 2-11-88
49. REVISION DATE(S) -

RETURN THIS FORM WHEN COMPLETED TO: OFFICE OF HISTORIC PRESERVATION
P.O. BOX 176
JEFFERSON CITY, MISSOURI 65102
PH. 314-751-4096

IF ADDITIONAL SPACE IS NEEDED, ATTACH SEPARATE SHEET(S) TO THIS FORM

282 Howard Ron Thompson 51N 17W 9

42. the roofl. The left (west) elevation has a square bay projecting out halfway down the elevation showing where the staircase is on the interior. The roof is broken by a centre gable with exposed rafters along the dormer. Vertical panes of glass are in the upper sash of this window as well. An entrance to the basement is located under the square bay on the west elevation. A back porch with brick square pillar is inset in the back elevation to the extreme right (west).



MISSOURI OFFICE OF HISTORIC PRESERVATION

ARCHITECTURAL/HISTORIC INVENTORY SURVEY FORM

1. NO.
280

2. COUNTY
Howard

3. LOCATION OF NEGATIVES
G.A.P.& H.S.

4. PRESENT LOCAL NAME(S) OR DESIGNATION(S)
Marcella Stockman House

5. OTHER NAME(S)
Stephen Donohoe Residence

6. SPECIFIC LEGAL LOCATION
TOWNSHIP 51N RANGE 17W SECTION 16
IF CITY OR TOWN, STREET ADDRESS
718 Randolph

7. CITY OR TOWN IF RURAL, VICINITY
Glasgow

8. DESCRIPTION OF LOCATION

9. COORDINATES UTM
LAT
LONG

10. SITE ( ) STRUCTURE ( )
BUILDING (X) OBJECT ( )

11. ON NATIONAL REGISTER? YES ( ) NO (X)

12. IS IT ELIGIBLE? YES (X) NO ( )

13. PART OF ESTAB. HIST. DISTRICT? YES ( ) NO (X)

14. DISTRICT POTENTIAL? YES (X) NO ( )

15. NAME OF ESTABLISHED DISTRICT
N/A

16. THEMATIC CATEGORY
Ante-bellum architecture

17. DATE(S) OR PERIOD
1857

18. STYLE OR DESIGN
Vernacular/Greek Revival

19. ARCHITECT OR ENGINEER
Unknown

20. CONTRACTOR OR BUILDER
Unknown

21. ORIGINAL USE, IF APPARENT
house

22. PRESENT USE
house

23. OWNERSHIP PUBLIC ( ) PRIVATE (X)

24. OWNER'S NAME AND ADDRESS IF KNOWN
Marcella Stockman
Glasgow, MO 65254

25. OPEN TO PUBLIC? YES ( ) NO (X)

26. LOCAL CONTACT PERSON OR ORGANIZATION
G.A.P.& H.S.

27. OTHER SURVEYS IN WHICH INCLUDED
1975 art history class survey, filed at SOHP

28. NO. OF STORIES 1½

29. BASEMENT? YES ( ) NO (X)

30. FOUNDATION MATERIAL
brick

31. WALL CONSTRUCTION
brick

32. ROOF TYPE AND MATERIAL
shingles/high gable

33. NO. OF BAYS FRONT 5 SIDE 3

34. WALL TREATMENT
common bond

35. PLAN SHAPE L

36. CHANGES (EXPLAIN IN NO. 42) ORIGINAL SITE (X) ALTERED ( ) MOVED ( )

37. CONDITION
INTERIOR
EXTERIOR excellent

38. PRESERVATION UNDERWAY? YES (X) NO ( )

39. ENDANGERED? BY WHAT? YES ( ) NO (X)

40. VISIBLE FROM PUBLIC ROAD? YES (X) NO ( )

41. DISTANCE FROM AND FRONTAGE ON ROAD

42. FURTHER DESCRIPTION OF IMPORTANT FEATURES

This common bond brick house faces north and has a main block with 2 ells extending from both elevations (east and west). The second story is abbreviated due to the gable roof which has a boxed in cornice typical of Greek Revival styling. The house also contains stone lintels over windows. There is a Greek Revival entryway complete with small porch capped by an entablature. Transom

PHOTO MUST BE PROVIDED

43. HISTORY AND SIGNIFICANCE

This is one of the top ten architectural homes in Glasgow as well as being built by one of the town proprietersx, Stephen Donohoe. Donohoe was born in Virginia and married there Rebecca Harper, niece of the man for whom Harper's Ferry was named. They came west to Missouri about 1816 and lived in St. Louis for 2 years. before moving to Old Chariton, the settlement that preceded Glasgow. Here he built and opened a store selling general merchandise to settlers, trappers and Indians. After a number of years the family moved to a farm north of Glasgow where they lived for long time. During this time period, Donohoe speculated in land and qcuired large holdings. One day he called together his

44. DESCRIPTION OF ENVIRONMENT AND OUTBUILDINGS

A brick smokehouse witha brick geometric pattern is behind the house as is a frame shed and there is also a frame tow hole privy. The latter is not original to the site, but is of the period. A well is just outside the back door.

45. SOURCES OF INFORMATION

1. Anna Mae Birch paper on file at State Historical Society

46. PREPARED BY
M. McVicker & S. Korte

47. ORGANIZATION
G.A.P.& H.S.

48. DATE
2-11-88

49. REVISION DATE(S)
-

RETURN THIS FORM WHEN COMPLETED TO: OFFICE OF HISTORIC PRESERVATION
P.O. BOX 176
JEFFERSON CITY, MISSOURI 65102
PH 314-751-4096

IF ADDITIONAL SPACE IS NEEDED, ATTACH SEPARATE SHEET(S) TO THIS FORM

280 Howard Marcella Stockman 51N 17W 16

42. and sidelights complete the front entry. A decorative mould board caps the entablature. A fireplace was originally in each room. Thus a chimney extends from each elevation with 2 per side on the main block and one per ell in the end of the ell. The second story has a half window in the middle under the roofline.

43. children and divided up his estate so there would not be any fighting after his death. When in this 80's he had built this house in town, across the street from his daughter, Susan, and also across the street from a house being constructed by his daughter, Emma. He had moved most of his belingings into the new home, but died the night before he was to actually move on October 20, 1857. Mrs. Donohoe did move into the house and lived there for 24 years before her death. One of Rebecca Harper Donohoe's favorite stories was how when she was 9 she watched her own father come into the house and burst into tears. Sitting down at the table, he put down his head and cried and cried. When Rebecca asked him whey he was weeping he replied that his old friend, George Washington, was dead. The family eventually lost all their extensive land holdings. Direct descendants still live in Glasgow. This house shows the transition in architecture. Although the Italianate style was very popular and houses were being built all along the road in that style, the Donohoes chose to have elements of the older Greek Revival style in this house.

45. Notes of Dean F. P. Puckett
Charter of Glasgow
1883 History of Howard and Cooper Counties, Missouri
History of Glasgow & Business Directory in Lewis Library, Glasgow, MO
History files belonging to Bill Henderson at Henderson Drugstore, Glasgow, Missouri.
He is a direct descendant of the Donohoes



MISSOURI OFFICE OF HISTORIC PRESERVATION
ARCHITECTURAL/HISTORIC INVENTORY SURVEY FORM

1. NO. 283
2. COUNTY Howard
3. LOCATION OF NEGATIVES G.A.P.& H.S.
4. PRESENT LOCAL NAME(S) OR DESIGNATION(S) David Wagner
5. OTHER NAME(S)

283 | Howard | David Wagner | 51N | 17W | 9

6. SPECIFIC LEGAL LOCATION TOWNSHIP 51N RANGE 17W SECTION 9
IF CITY OR TOWN, STREET ADDRESS 721 Randolph
7. CITY OR TOWN IF RURAL, VICINITY Glasgow
8. DESCRIPTION OF LOCATION

9. COORDINATES UTM
LAT
LONG

10. SITE ( ) STRUCTURE ( )
BUILDING (X) OBJECT ( )

11. ON NATIONAL REGISTER? YES ( ) NO (X)
12. IS IT ELIGIBLE? YES ( ) NO (X)
13. PART OF ESTAB. HIST. DISTRICT? YES ( ) NO (X)
14. DISTRICT POTENTIAL? YES (X) NO ( )
15. NAME OF ESTABLISHED DISTRICT

16. THEMATIC CATEGORY Victorian vernacular
17. DATE(S) OR PERIOD 1870-1900
18. STYLE OR DESIGN vernacular
19. ARCHITECT OR ENGINEER Unknown
20. CONTRACTOR OR BUILDER Unknown
21. ORIGINAL USE, IF APPARENT house
22. PRESENT USE house
23. OWNERSHIP PUBLIC ( ) PRIVATE (X)
24. OWNER'S NAME AND ADDRESS IF KNOWN
David Wagner
Glasgow, MO 65254
25. OPEN TO PUBLIC? YES ( ) NO (X)
26. LOCAL CONTACT PERSON OR ORGANIZATION G.A.P.& H.S.
27. OTHER SURVEYS IN WHICH INCLUDED

28. NO. OF STORIES 2
29. BASEMENT? YES (X) NO ( )
30. FOUNDATION MATERIAL brick
31. WALL CONSTRUCTION frame
32. ROOF TYPE AND MATERIAL asphalt shingle/gable
33. NO. OF BAYS FRONT 3 SIDE 3
34. WALL TREATMENT siding--asbestos
35. PLAN SHAPE square
36. CHANGES (EXPLAIN IN NO. 42) ADDITION (X) ALTERED (X) MOVED ( )
37. CONDITION INTERIOR ____ EXTERIOR fair
38. PRESERVATION UNDERWAY? YES (X) NO ( )
39. ENDANGERED? BY WHAT? YES ( ) NO (X)
40. VISIBLE FROM PUBLIC ROAD? YES (X) NO ( )
41. DISTANCE FROM AND FRONTAGE ON ROAD

42. FURTHER DESCRIPTION OF IMPORTANT FEATURES

This two story frame house features a front porch extending the entire length of the front facade and held in place by 4 wooden square columns and has a lean to roof. The porch has a modern window in the front facade underneath. There is a transom above the front door which is closed by double aluminum storm doors. Also still remaining in place are Tuscan pilasters on each side of

PHOTO MUST BE PROVIDED

43. HISTORY AND SIGNIFICANCE

44. DESCRIPTION OF ENVIRONMENT AND OUTBUILDINGS

1. The house sits alone on the lot.

45. SOURCES OF INFORMATION

1. Dated on basis of other Glasgow houses.

46. PREPARED BY M. McVicker & S. Korte
47. ORGANIZATION G.A.P.& H.S.
48. DATE 2-11-88
49. REVISION DATE(S) -

RETURN THIS FORM WHEN COMPLETED TO: OFFICE OF HISTORIC PRESERVATION
P.O. BOX 176
JEFFERSON CITY, MISSOURI 65102
PH. 314-751-4096

IF ADDITIONAL SPACE IS NEEDED, ATTACH SEPARATE SHEET(S) TO THIS FORM

42. the front entrance. The plain cornice on the front facade is capped by a wooden sharpened finial at the roof crest. The windows appear to be original on the west (left) elevation and are 2 sash with 2 paned os glass in each sash. .



MISSOURI OFFICE OF HISTORIC PRESERVATION

ARCHITECTURAL/HISTORIC INVENTORY SURVEY FORM

1. NO. 284

2. COUNTY Howard

3. LOCATION OF NEGATIVES G.A.P.& H.S.

4. PRESENT LOCAL NAME(S) OR DESIGNATION(S)
Kenny Nation

5. OTHER NAME(S)
Luke Hayden House

6. SPECIFIC LEGAL LOCATION
TOWNSHIP 51N RANGE 17W SECTION 9
IF CITY OR TOWN, STREET ADDRESS
735 Randolph

7. CITY OR TOWN IF RURAL, VICINITY
Glasgow

8. DESCRIPTION OF LOCATION

9. COORDINATES UTM
LAT
LONG

10. SITE ( ) STRUCTURE ( )
BUILDING (X) OBJECT ( )

11. ON NATIONAL REGISTER? YES ( ) NO (X)

12. IS IT ELIGIBLE? YES ( ) NO (X)

13. PART OF ESTAB. HIST. DISTRICT? YES ( ) NO (X)

14. DISTRICT POTENTIAL? YES (X) NO ( )

15. NAME OF ESTABLISHED DISTRICT
N/A

16. THEMATIC CATEGORY
Queen Anne

17. DATE(S) OR PERIOD
1850's back, 1880's front

18. STYLE OR DESIGN
Queen Anne

19. ARCHITECT OR ENGINEER
Unknown

20. CONTRACTOR OR BUILDER
Unknown

21. ORIGINAL USE, IF APPARENT
house

22. PRESENT USE
house

23. OWNERSHIP PUBLIC ( ) PRIVATE (X)

24. OWNER'S NAME AND ADDRESS IF KNOWN
Kenny Nation
Glasgow, MO 65254

25. OPEN TO PUBLIC? YES ( ) NO (X)

26. LOCAL CONTACT PERSON OR ORGANIZATION
G.A.P.& H.S.

27. OTHER SURVEYS IN WHICH INCLUDED
1983 Historic Glasgow brochure
1975 Art History Class
survey filed at SOHP

28. NO. OF STORIES 2

29. BASEMENT? YES (X) NO ( )

30. FOUNDATION MATERIAL
brick

31. WALL CONSTRUCTION
clapboard

32. ROOF TYPE AND MATERIAL
standing seam metal

33. NO. OF BAYS FRONT 3 SIDE Hip & Centre Gable 5

34. WALL TREATMENT
clapboard

35. PLAN SHAPE irregular

36. CHANGES (EXPLAIN IN NO. 42) ADDITION (X) ALTERED ( ) MOVED ( )

37. CONDITION
INTERIOR
EXTERIOR excellent

38. PRESERVATION UNDERWAY? YES (X) NO ( )

39. ENDANGERED? BY WHAT? YES ( ) NO (X)

40. VISIBLE FROM PUBLIC ROAD? YES (X) NO ( )

41. DISTANCE FROM AND FRONTAGE ON ROAD

42. FURTHER DESCRIPTION OF IMPORTANT FEATURES

This vernacular house was actually constructed in two sections, the rear in the 1850's and the front in the 1880's. The rear was totally incorporated into the new building. The building now has an ornate front pediment with shingles in the gable. Boxed returns accent a plain cornice with brackets and frieze. In the center underneath the this gable on the first floor is a mansard hood over

PHOTO MUST BE PROVIDED

43. HISTORY AND SIGNIFICANCE

The house was constructed by Luke Hayden and his wife who was a daughter of Stephen and Rachel Harper Donohoe, town proprietors. Susan M. Donohoe Hayden was probably one of the main reasons her parents built their retirement directly across the street and her sister and brother-in-law, Thomas and Emma Donohoe Cockerill, also built next door. This house is an important part of a streetscape that contained homes of the town founders. Hayden supported Pritchett Institute with a generous donation each year and was also involved in bringing the railroad to Glasgow. Hayden came to Glasgow in 1838 as a salesman for Seth Thomas clocks.

44. DESCRIPTION OF ENVIRONMENT AND OUTBUILDINGS

The sits sits on a large lot. There is a garage behind and a huge tree to the left.

45. SOURCES OF INFORMATION
1. 1885-1935 Sanborn Maps

46. PREPARED BY
M. McVicker & S. Korte

47. ORGANIZATION
G.A.P.& H.S.

48. DATE 2-11-88

49. REVISION DATE(S) -

RETURN THIS FORM WHEN COMPLETED TO: OFFICE OF HISTORIC PRESERVATION
P.O. BOX 176
JEFFERSON CITY, MISSOURI 65102
PH. 314-751-4096

IF ADDITIONAL SPACE IS NEEDED, ATTACH SEPARATE SHEET(S) TO THIS FORM

1 NO. 284
2 COUNTY Howard
4 PRESENT LOCAL NAME(S) OR DESIGNATION(S) Kenny Nation
5 OTHER NAME(S)
6 TOWNSHIP 51N
RANGE 17W
SECTION 9

42. double front windows. The mansard contains shingles like in the gable. The left half of the front facade contains an entrance porch entered from the long end with Fastlake decoration and a flat roof. The extreme right (east) elevation has a mansarded hooded shingled window set like in the front. A two story gallery is in the rear. On the left (west)elevation there is a one story addition with a truncated hip roof and a side entrance with porch roof and ;osts. Stained glass is located in the front part of the house.

45. 1883 History of Howard and Cooper Counties, Missouri
Smith and Gehrig. History of Chariton and Howard Counties, Missouri
Notes of Dean F. P. Puckett


JOHN DEERE

MISSOURI OFFICE OF HISTORIC PRESERVATION

ARCHITECTURAL/HISTORIC INVENTORY SURVEY FORM

1. NO.
288

2. COUNTY
Howard

3. LOCATION OF NEGATIVES
G.A.P.& H.S.

4. PRESENT LOCAL NAME(S) OR DESIGNATION(S)
"Boscabel"

5. OTHER NAME(S)
Denny House; Thomas Shackelford House

6. SPECIFIC LEGAL LOCATION
TOWNSHIP 51N RANGE 17W SECTION 9

IF CITY OR TOWN, STREET ADDRESS
765 Randolph 615 Randolph

7. CITY OR TOWN IF RURAL, VICINITY
GLasgow

8. DESCRIPTION OF LOCATION

9. COORDINATES UTM
LAT
LONG

10. SITE ( ) STRUCTURE ( )
BUILDING (X) OBJECT ( )

11. ON NATIONAL REGISTER? YES ( ) NO (X)

12. IS IT ELIGIBLE? YES (X) NO ( )

13. PART OF ESTAB. HIST. DISTRICT? YES ( ) NO (X)

14. DISTRICT POTENTIAL? YES (X) NO ( )

15. NAME OF ESTABLISHED DISTRICT
N/A

16. THEMATIC CATEGORY
Ante-bellum architecture

17. DATE(S) OR PERIOD
1859

18. STYLE OR DESIGN
Vernacular

19. ARCHITECT OR ENGINEER
Unknown

20. CONTRACTOR OR BUILDER
Unknown

21. ORIGINAL USE, IF APPARENT
home

22. PRESENT USE
home

23. OWNERSHIP PUBLIC ( ) PRIVATE (X)

24. OWNER'S NAME AND ADDRESS IF KNOWN
Mrs. J.H. Denny
Glasgow, MO 65254

25. OPEN TO PUBLIC? YES ( ) NO (X)

26. LOCAL CONTACT PERSON OR ORGANIZATION
G.A.P.& H.S.

27. OTHER SURVEYS IN WHICH INCLUDED
Missouri Historic Sites Catalogue 1963
1975 Art History Class survey filed at SOHP

28. NO. OF STORIES 2

29. BASEMENT? YES ( ) NO (X)

30. FOUNDATION MATERIAL
brick

31. WALL CONSTRUCTION
brick

32. ROOF TYPE AND MATERIAL
standing seam metal/hip

33. NO. OF BAYS FRONT 5 SIDE 5

34. WALL TREATMENT
red brick common bo

35. PLAN SHAPE square

36. CHANGES (EXPLAIN IN NO. 42) ADDITION (X) ALTERED (X) MOVED ( )

37. CONDITION
INTERIOR excellent
EXTERIOR excellent

38. PRESERVATION UNDERWAY? YES (X) NO ( )

39. ENDANGERED? BY WHAT? YES ( ) NO (X)

40. VISIBLE FROM PUBLIC ROAD? YES (X) NO ( )

41. DISTANCE FROM AND FRONTAGE ON ROAD

42. FURTHER DESCRIPTION OF IMPORTANT FEATURES

This is a ten room T-shaped vernacular style brick home with Greek Revival and Italianate styles incorporated into the building. The original one-soty wood portico contains 4 Doric columns. There are exterior shutters. A central hallway with a walnut spiral staircase with carved newel post and stair brackets is located just inside the front door. There were 7 fireplaces

PHOTO MUST BE PROVIDED

43. HISTORY AND SIGNIFICANCE

This is one of the premiere homes in Glasgow and able to be entered as an individual nomination to the National Register of Historic Places. The house was built by Thomas and Sarah F. Harrison Shackelford. Thomas Shakelford was a prominent lawyer and a member of the 1861 and 1875 Missouri Constitutional Conventions. He was also a Unionist. His wife, Sarah F. Harrison, was the daughter of John Harrison, one of the earliest settlers in the area. She was an ardent Confederate. During the Battle of Glasgow an underground storehouse was used as a shelter for women and children from

44. DESCRIPTION OF ENVIRONMENT AND OUTBUILDINGS

The house sits on a large lot with a horseshoe drive and lovely old trees. Two out-buildings, one originally a slave cabin, are apparantly now used as a garage and barn.

45. SOURCES OF INFORMATION

1. Paper by Anna Mae Birch (attached)

46. PREPARED BY
M. McVicker & S. Korte

47. ORGANIZATION
G.A.P.& H.S.

48. DATE
2-11-88

49. REVISION DATE(S)
-

RETURN THIS FORM WHEN COMPLETED TO: OFFICE OF HISTORIC PRESERVATION
P.O. BOX 176
JEFFERSON CITY, MISSOURI 65102
PH. 314-751-4096

* ADDITIONAL SPACE IS NEEDED, ATTACH SEPARATE SHEET(S) TO THIS FORM

288
Howard
Boscabel
51N
17W
9

42. (one removed) with carved wood and marble mantels. The house contains the original 6 over 6 windows and has wide floor boards in seven rooms. The rooms are each 16 foot square with high ceilings. A slave cabin is bhind. For a detailed description of each room, see the attached paper. A bathroom was added to the left (west) elevation, probably in the 1920's.

43. Union forces who camped nearby. Later, the house was the home of Ida Shackelford, daughter of Thomas and Sarah, and her husband, Dr. C. C. Hemenway. He was president of Pritchett Institute and the house also served to house out of town women who were attending school at Pritchett. In 1953 the house was acquired by the Denny family who are also direct descendants of Thomas and Sarah Shackelford. This is one of the concensus sites in Glasgow. The name comes from the French words, bosque meaning wooded lawn and belle meaning beautiful.

45. Paper by V. Patton (attached)
State Historical Society Files
Missouri Historic Sites Catalogue, 1963, pg. 69.
Notes of Dean E. P. Puckett, now in files of GAP&HS
Glasgow, Missouri in its Second Century
Dream of 13 Men by Kenneth Westhues
Guided Tour of Historic Glasgow
Pritchett Institute Annual for the year 1897-8 in Lewis Library, Glasgow





RITCHETT • COLLEGE,

ANNUAL

For the Year 1896-7.

Announcements for 1897-8.

Glasgow, Howard County, Missouri.

"DOCE, DISCE AUT DISCEDE."

PRESS OF
GLASGOW MISSOURIAN.
1897.

The Thomas ~~Schakleford House~~ Shackelford

The Schakleford house is located on Missouri Highway number Five. It is about three-quarters of a mile from Glascow, Missouri. It was built in ~~1850~~ 1859 by Thomas Schackleford, the grandfather of the present Mr. Jack Denny.

The house is a brick colonial style, set back about one hundred yards from the highway. There is a picket fence around the yard and further up there is another fence enclosing the house, leaving a small immediate yard. There are many trees in the yard making the house almost invisible from the highway. There are still a few flowers left in the yard, mostly iris. There are also vines covering parts of the house.

To the right as one comes up the walk there is a rather large garden. At one time they grew vegtables in it for all the family and house hold. The slaves were responsible for the up keep of that garden. In the back of the house, behind the slave house there was a very large tobacco field. The slaves were also responsible for the picking, curing and the growing of thetobacco. Tobacco was then their only substantial crop and the people depended upon it. The soil of the fields was soon leached and now with the help of fertilizers wheat is growing in its place.

Thomas Schakleford and his wife were different in their views toward the war. He was a union man ans she was a staunch confederate. He did not, however, participate in the war. In

the battle of Glascow the Union troops were stationed almost directly across from their house Mr. Denny tells of one incident in the war that happened to his Aunt, the present Mrs. Ida Hemingway. Everyone has horses and as she was still young, only twelve at the time that this happened, she had a pony. She loved that pony and they were together every possible moment. It seems that the Union troops were ordered to gather up the neighboring horses. In doing so at the Schakleford house they also took her pony. She was brokenhearted and could see no reason for the Unionists to have her pony. A few days later she was so lonely that she went over to the Union headquarters and asked to speak to Captain Sterling. She pointed out to him that her pony could do no good for the army and asked for it back. Captain Sterling gave her her pony.

Another incident of the battle of Glascow. In the Schackleford yard there was an underground store house. All the women and children were ordered to get undercover in it to avoid any casulties. They lived in there for the duration of the battle of Glascow as well as they could.

After the battle of Glascow was over Mrs. Ida Hemingway collected bayonets and guns from the battlefield which she still has.

The Schackleford house contains twelve rooms, seven on the first floor and five on the second. As one approaches the front of the house there is a porch. It does not cover the front of the house and it is not very large. The door is a heavy wooden door with tow panels of glass on either sidd. There is a low hanging porch light. To the right as one enters is a parlor. There is still furniture and other furnish-

ings in there. The chairs are very old and very comfortable. Hanging on the walls are pictures of all the family, individual and group pictures. Also there are pictures of generals, their relatives, and some bought paintings. The fireplace is very old and the piano is a real antique. Directly in back of this is another parlor. It is much the same as the mentioned one. The wall paper in both these rooms is very faded.

The front hall is larger than average halls, but still is not as large as those of the real southern homes. The stairs begin about the middle of the hall and wind around to the second floor. In the middle of the staircase there is a window that gives light to the otherwise dark hall. In the hall there are still some remains of the olden days there is a table quite rickety, and a hall tree with a full lenghh mirror.

To the left as one enters into the hallway there is a library. There still remain in it some very old and yellow magazines and many books that were written around the 1850's. The room looked as if at one time it was a very comfortable place. There was an elaborate fireplace that threw a good fire. This room also contained many old pictures, of the family, but, mostley of generals. In this rooms was a slingshot that his grandfather had got in Palestine when he was there. It is suppose to be the exact copy of the one that David slew Goliath with.

We pass now to a room quite modern. It was added not so very many years ago. It is a bathroom quite complete. It is also used for a private bedroom as it is rather large and could easily be used for one.

Behind the study, or library, we pass to the dinning room. There we find the old round talbe and very old style chairs. There is a large chandilier over the dinning room tableand it hangs quite low, so low that anyone sitting at the table could reach up and touch it. The old china closet still stands in its original postion and there is some beautiful blue thin china in it. Mr. Denny said that many of the pieces were broken but that they were trying to preserve the rest of them the best they could. A lso in the dinning room there is a buffet that looks as if it had seen its last days. The drawers are spacious and the top is covered with all sorts of nick-nacks.

In back of the dinning room is the kitchen where the slaves cooked. It is not as large as one would imagine. There is a large wood stove in it and a large table and few remains of some chairs.

The laundry or washroom is directly behind the kitchen and it too is rather small. This room was not equipped with any thing.

On either side of the kitchen is a porch. One is a acreened in one, and the other is enclosed with glass. Some times the family would eat there meals on the screen in one.

We go now to the second floor where upon arriving at the top of the steps a large hallway meets one's eyes, much the same size as the one on the first floor. From this hall go four doors each leading to a bedroom. To the left are two bedrooms connected by double doors. These are the master bedrooms. With the doors open the bedroom covers

the entire side of the house. However, only in the front bedroom is there a fireplace, so I suppose that that one was really the master bedroom. In this there is a high-poster bed very soft, and a dresser. Also from this bedroom there is a french door that leads on to the screened porch that extends over the front porch. In the other bedroom, there is a dressing table with two lights extending from the wall The dressing table is like those of the modern age, but it was an orignal piece of furniture. In this bedroom there is also a high-poster bed.

Across the hall the other two bedrooms are found. They are not connected as the other two, but there is a door leading from one to the other. The back bedroom contains all the orginal furniture, and is found a bed, same as the others, a dresser, a clothers closet, a desk, another closet enclosed in curtains. It was in this closet that Mrs. Heminway kept her guns, but they are removed now. There is slso in this room a stove. In the other bedromm is found the same furniture as in the other tow.

Behind these two bedrooms there is a store room, but it was locked and impossible to see.

We come now again to the hallway. There is a large chandilier hanging from the ceiling. There are shelves all around the wall, and these shelves contain many books, and magazines. There was also standing in the hall a spinning wheel. It was used quite a lot during the war. Many times the women used to try and calm their nerves by spinning. From the hallway in the front a door lead to the porch. On either side of the doorway there was a large closet that clothes and other things were kept in.

I took more pictures of the house, but they did not turn out and as they were sent away by accident and I did not get them until Monday night it was too late to go over to Glascow to take some more.

These pictures showed Mr. Jack Denny, the present owner, standing in front of the house. and then there was one of the front of the house itself, and one of the hallway, and one of the front parlor. If I had known that they were going to be sent away sooner I could have gone over there and taken some more pictures.

Virginia Patton
History of the South
Final Exam, May 1942



This picture shows the tobacco fields, or at least where the tobacco fields once were. One can see from the picture that they were enormous, and can readily understand how a family could depend upon tobacco as their main-stay of life.



This picture shows the meat house in which all the preparations for meals was done. The slaves were responsible for this, as that was a thing unfit for any decent white folk.

In front of this meat house is a picture of the cistern from which all of their drinking water was drawn. Almost all the houses had a cistern and that was their only dependable water supply.



This picture shows the slave house. Although the Schackleford house was brick the slave house is of wood. There is only one room in this house, and one family of slaves lived in it. To the left of this house can be seen the chicken house.



This picture shows the location of the headquarters of the Union soldiers. This is also where Captain Sterling surrendered his forces. It is the present football field of Glasgow High School. Around the field one can see where the trenches of the army were.

First Floor Plan

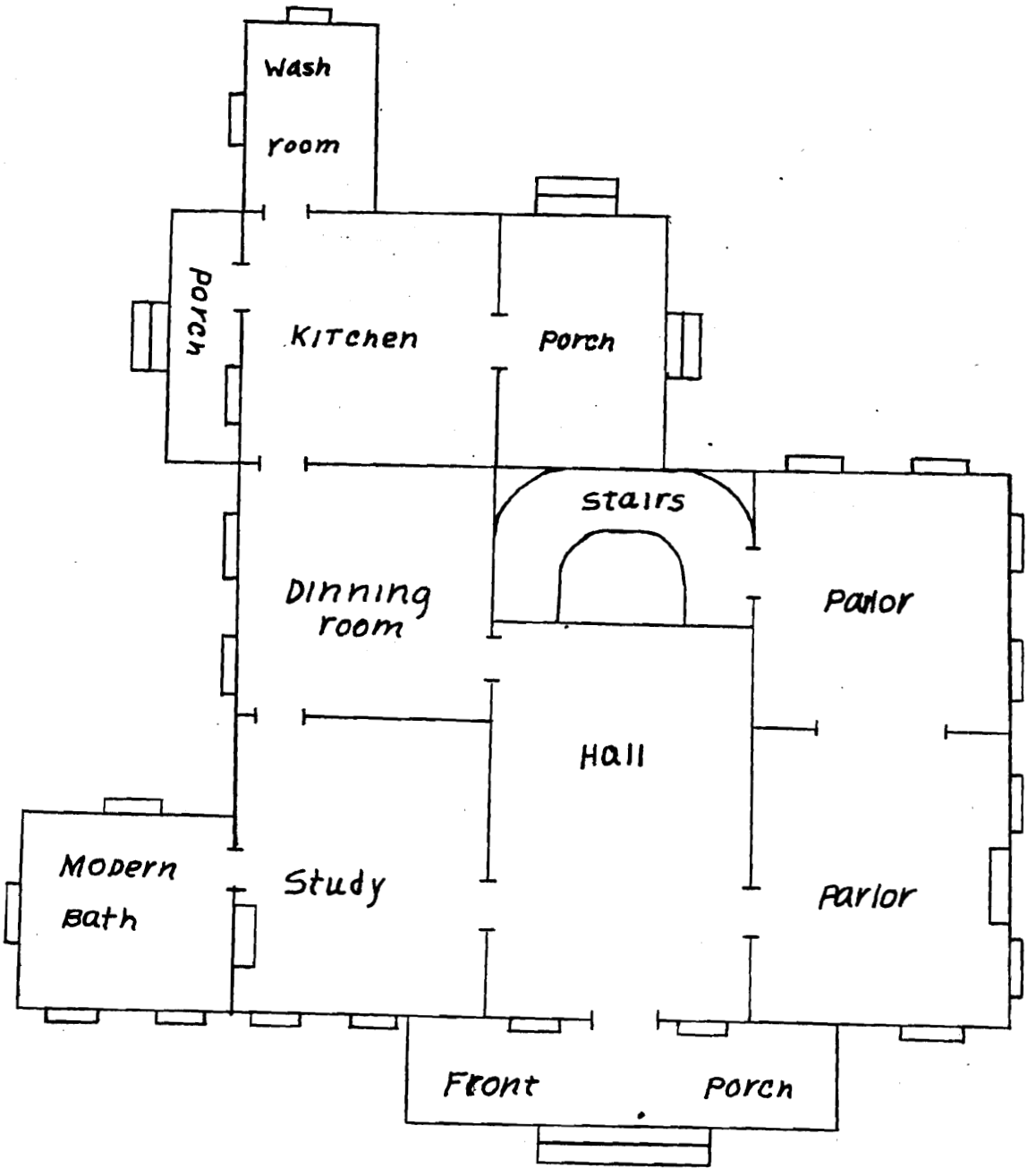

Second Floor Plan

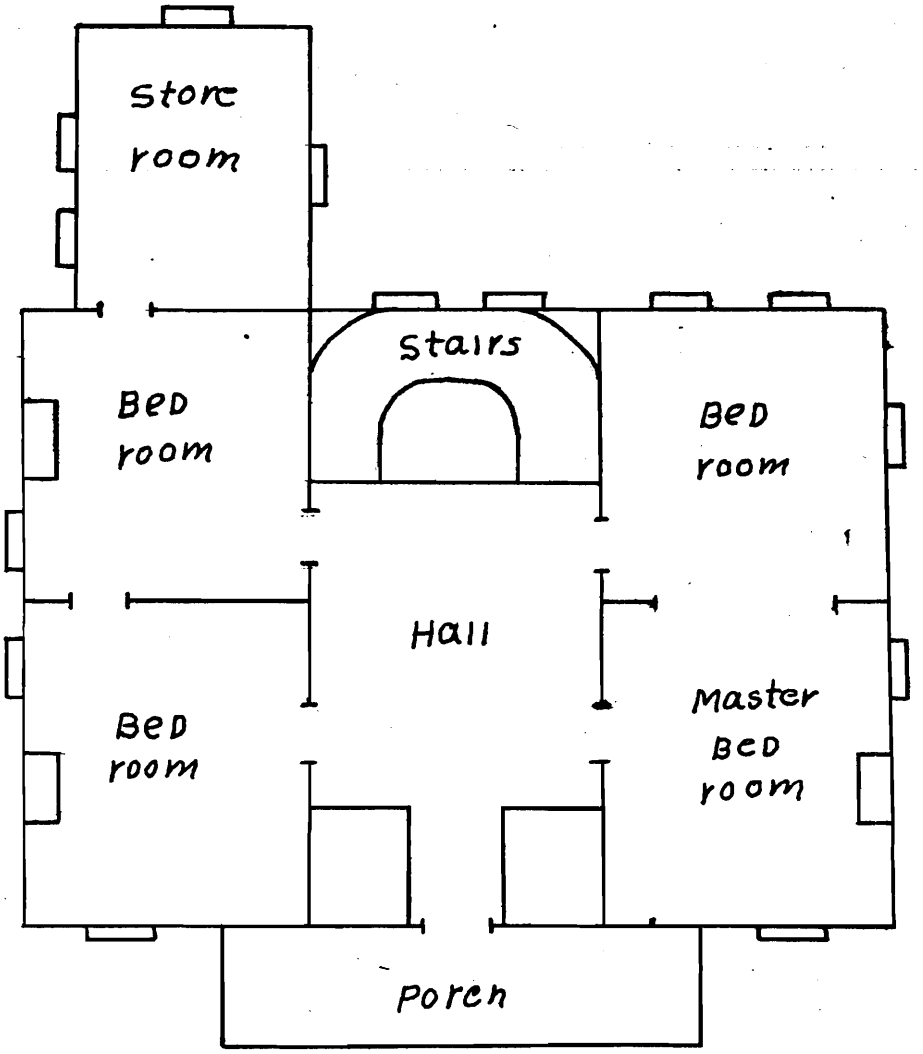

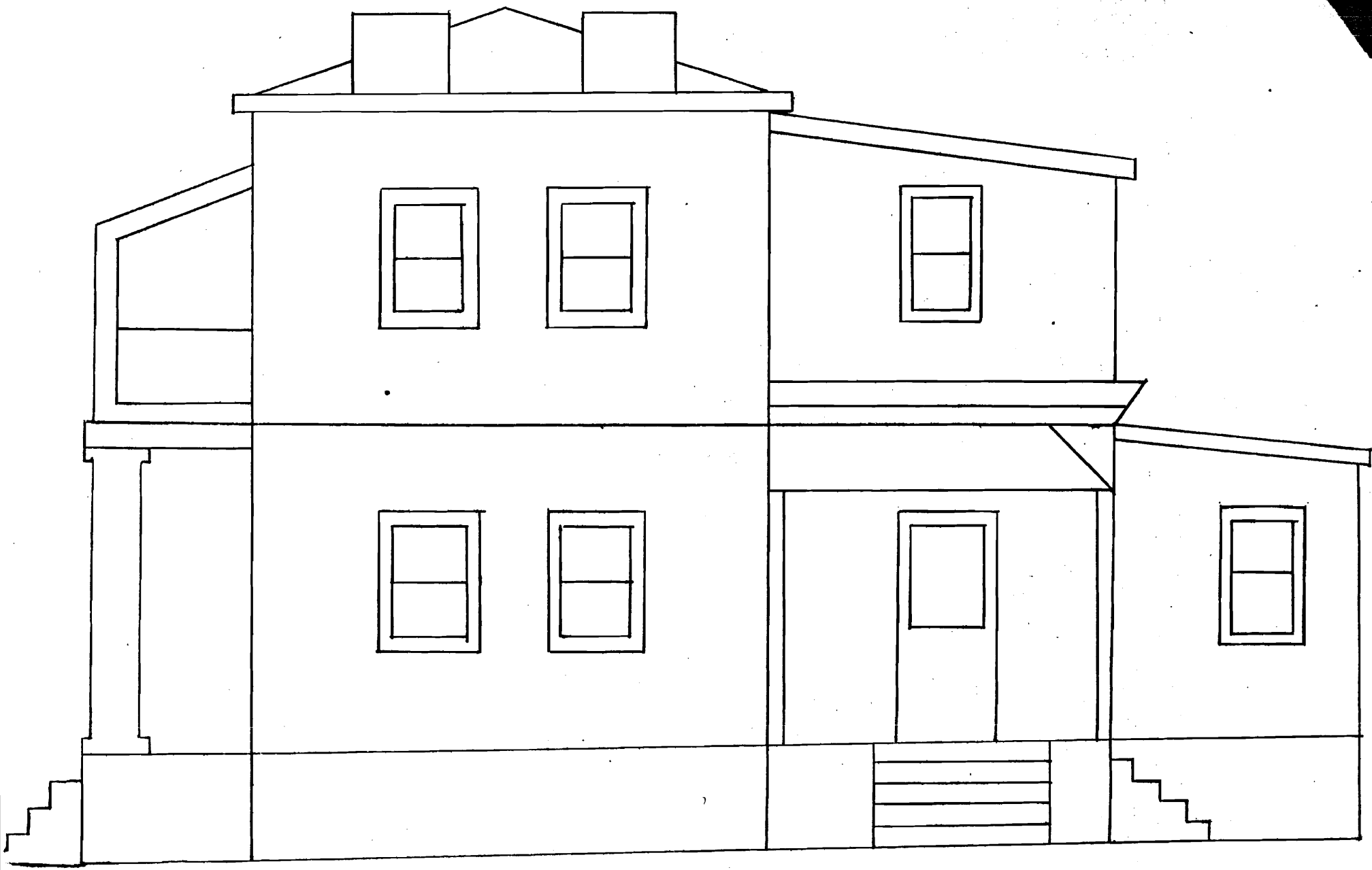

Right Side View

Duplicate copy

GLASGOW: ITS EARLY HISTORY, ITS EARLY SETTLERS AND THEIR HOMES

Prepared for:
BOONSLICK HISTORICAL SOCIETY

By:
ANNA MAE BIRCH
GLASGOW, MISSOURI

Place of meeting:
PRESBYTERIAN CHURCH
GLASGOW, MISSOURI
MARCH 28, 1960

Florence Harrison Bill wr[illegible] the [illegible]
many of the women were tall. She also states that they were men of unusual determination but capable of great tenderness and generosity.

The old John Harrison home is not now occupied by any member of the family but belongs to two great grandsons,Clifton and Jack Denny. The home is a one story brick building consisting of five rooms. Here the family lived for three generations.It is located about four miles east of town and is reached by a private road leading from the highway just this side of the viaduct. It was the scene of many gatherings and social activities in its day. Mrs.Hemenway, ~~[illegible]~~ granddaughter, told this story. A cousin,his young wife,and small son were going to Texas,making the trip in an ambulance. Fifty relatives gathered for dinner to see them off.

The Denny brothers' other early ancestor,Mr.Thomas Shackelford, came to Glasgow in 1842. His family was originally from Fauquier County,Virginia. They, too,later went to Kentucky and on to Nashville,Tennessee,before coming to Saline County,Missouri,in 1821. The mother and her two little girls made the trip by carriage while the father brought the household goods by flatboat with the aid of his slaves. Thomas was born on February 6,1822. About this time his father bought a large tract of land on a part of which Gillam is now located. The family home was about two miles north of the present town.

When Thomas left home,he came to Howard County and studied law under the direction of Judge Abiel Leonard of Fayette. In 1842 at the age of twenty,he was licensed to practice. From then on,Mr. Shackelford followed his chosen profession in Glasgow. He was also a stockholder in the Glasgow Savings Bank,and during his lifetime,he acquired six hundred eighty-five acres of land on which he farmed and raised livestock.

He was not interested in participating in political contests until 1861 when he was a candidate for the constitutional convention which would decide whether Missouri would remain in the union or secede.He was against secession even though he was a slaveholder. Again in 1875,he was selected by this district

[illegible] Harrison Bill [illegible]

[illegible] the women were tall. She also states that they were men of unusual determination but capable of great tenderness and generosity.

The old John Harrison home is not now occupied by any member of the family ut belongs to two great grandsons,Clifton and Jack Denny. The home is a one tory brick building consisting of five rooms. Here the family lived for three enerations.It is located about four miles east of town and is reached by a rivate road leading from the highway just this side of the viaduct. It was the cene of many gatherings and social activities in its day. Mrs.Hemenway, grendaughter, told this story. A cousin,his young wife,and small son were oing to Texas,making the trip in an ambulance. Fifty relatives gathered for inner to see them off.

The Denny brothers' other early ancestor,Mr.Thomas Shackelford, came to lasgow in 1842. His family was originally from Fauquier County,Virginia. They, oo,later went to Kentucky and on to Nashville,Tennessee,before coming to Saline unty,Missouri,in 1821. The mother and her two little girls made the trip by arriage while the father brought the household goods by flatboat with the aid of is slaves. Thomas was born on February 6,1822. About this time his father bought large tract of land on a part of which Gillam is now located. The family home as about two miles north of the present town.

When T homas left home,he came to Howard County and studied law under the irection of Judge Abiel Leonard of Fayette. In 1842 at the age of twenty,he was icensed to practice. From then on,Mr. Shackelford followed his chosen profession n Glasgow. He was also a stockholder in the Glasgow Savings Bank,and during his ifetime,he acquired six hundred eighty-five acres of land on which he farmed nd raised livestock.

He was not interested in participating in political contests until 1861 hen he was a candidate for the constitutional convention which would decide hether Missouri would remain in the union or secede.He was against secession ven though he was a slaveholder. Again in 1875,he was selected by this district

in back, the only modern concessions are the kitchen and the baths. Much of the furniture is from both the Harrison and Shackelford families. Almost every room has its hanging lamp.

It is a lovely home, comfortable, inviting and pleasing to the eye.

Mrs. Hemenway loved flowers and the yard and east garden contained many just as in the days of Mrs. Shackelford. There were and still are hundreds of daffodils down each fence as well as in various other spots. At one time there were beautiful hyacinths lining the front walk. In the east garden were a variety of old-fashioned flowers, while bordering the brick walk, no longer there, to this garden were lilac, calacanthus, and mock orange bushes. Mrs. Hemenway and my grandmother Birch were life-long friends. When I was a child, I went there often with her and was always intrigued with the peacocks in the yard. Mrs. Hemenway said that as far back as she could remember peacocks were always there.

Now the Dennys and I are fourth generation friends and I have an almost guilty feeling every time I look around the yard. Charles Hemenway told Elaine Denny and me that we could have what flowers we wanted. As a result we made trip after trip, digging like moles. When they bought the place I asked if I'd have to start re-digging. Thank goodness, I didn't. She, too, is a flower lover and in spite of the fact that we carried away so many, her yard is a mass of bloom from early spring to late fall as it was many years ago.

Perhaps of all the old families, the Lewis family has more descendents living in Glasgow than any other. Mrs. Carrie Meyer, Mrs. Bob Harrison, Miss Mary Lewis, Everett and Richard Lewis are grandchildren. Mrs. Meyer's children, Virginia Hall, George and William Meyer are great grandchildren.

BENJAMIN W. LEWIS was born Jan. 10, 1812, in Buckingham County, Virginia.

When Benjamin was not quite fifteen, his father died, leaving the family almost destitute because he had endorsed for others and those sums had to come out of

MISSOURI OFFICE OF HISTORIC PRESERVATION

ARCHITECTURAL/HISTORIC INVENTORY SURVEY FORM

1. NO. 286

2. COUNTY: Howard

3. LOCATION OF NEGATIVES: G.A.P.& H.S.

4. PRESENT LOCAL NAME(S) OR DESIGNATION(S): Daily residence

5. OTHER NAME(S): William H. Tipton House

6. SPECIFIC LEGAL LOCATION TOWNSHIP 51N RANGE 17W SECTION 9

IF CITY OR TOWN, STREET ADDRESS: 803 Randolph

7. CITY OR TOWN IF RURAL, VICINITY: Glasgow

8. DESCRIPTION OF LOCATION

9. COORDINATES UTM
LAT
LONG

10. SITE ( ) STRUCTURE ( )
BUILDING (X) OBJECT ( )

11. ON NATIONAL REGISTER? YES ( ) NO (X)

12. IS IT ELIGIBLE? YES ( ) NO (X)

13. PART OF ESTAB. HIST. DISTRICT? YES ( ) NO (X)

14. DISTRICT POTENTIAL? YES (X) NO ( )

15. NAME OF ESTABLISHED DISTRICT: N/A

16. THEMATIC CATEGORY

17. DATE(S) OR PERIOD: 1890's

18. STYLE OR DESIGN: Queen Anne

19. ARCHITECT OR ENGINEER: Unknown

20. CONTRACTOR OR BUILDER: Unknown

21. ORIGINAL USE, IF APPARENT: house

22. PRESENT USE: house

23. OWNERSHIP PUBLIC ( ) PRIVATE (X)

24. OWNER'S NAME AND ADDRESS IF KNOWN
Bill Daily
Glasgow, MO 65254

25. OPEN TO PUBLIC? YES ( ) NO (X)

26. LOCAL CONTACT PERSON OR ORGANIZATION: G.A.P.& H.S.

27. OTHER SURVEYS IN WHICH INCLUDED
1983 Historic Glasgow brochure
1975 Art History Class survey filed at SOHP

28. NO. OF STORIES: 2

29. BASEMENT? YES (X) NO ( )

30. FOUNDATION MATERIAL: cement

31. WALL CONSTRUCTION: frame

32. ROOF TYPE AND MATERIAL: hip with centre gable asphalt shingle

33. NO. OF BAYS FRONT 3 · SIDE 3

34. WALL TREATMENT: clapboard

35. PLAN SHAPE: irregular

36. CHANGES (EXPLAIN IN NO. 42) ADDITION (X) ALTERED (X) MOVED ( )

37. CONDITION
INTERIOR: good
EXTERIOR: good

38. PRESERVATION UNDERWAY? YES (X) NO ( )

39. ENDANGERED? BY WHAT? YES ( ) NO (X)

40. VISIBLE FROM PUBLIC ROAD? YES (X) NO ( )

41. DISTANCE FROM AND FRONTAGE ON ROAD

42. FURTHER DESCRIPTION OF IMPORTANT FEATURES

Original photos of the house show a frame, clapboarded building with a tower set at an angle on the left front facade. A pediment on the extreme right front facade contains stick and shingles. An elaborate front porch of 3 bays covers the front facade. In 1988 this porch has been enclosed at some point in the past with windows for a sunroom effect. The pediment and tower remain, but all are

PHOTO MUST BE PROVIDED

43. HISTORY AND SIGNIFICANCE

The house was constructed in the 1890's by the Tipton family. Miss Tudie, their daughter, lived into her 90's and cared for the place. The house is one of the anchors of this street even though it sits back from the road some distance. The porch is the major alteration to the structure and has changed the front facade dramatically.

44. DESCRIPTION OF ENVIRONMENT AND OUTBUILDINGS

There is a garage and machine shed behind the house.

45. SOURCES OF INFORMATION

1. Interview with Bill & Melody Daily

46. PREPARED BY: M. McVicker & S. Korte

47. ORGANIZATION: G.A.P.& H.S.

48. DATE: 2-11-88

49. REVISION DATE(S): -

RETURN THIS FORM WHEN COMPLETED TO: OFFICE OF HISTORIC PRESERVATION
P.O. BOX 176
JEFFERSON CITY, MISSOURI 65102

* ADDITIONAL SPACE IS NEEDED, ATTACH CONTINUATION SHEET(S) TO THIS FORM

Howard | Daily Residence | 51N | 17W | 9

42. now painted white instead of the colors shown in the photo. A bay window projects out to the east (right) elevation. Bracketing is still in existence under the tower turret roof. The tower increases in size from top to the base by three steps with a lean to roof on the bottom step which is just above the first floor window, then a small projection of the roof above the second floor windoe and the final projection with the bracketing at the roofline. The west elevation (left) also has a gable identical to the front facade. A chimney rises through the cross gable portion of the roof at the exact center. The very mid portion of the roof is hipped with cross gables. The visual effect is a play of lightness and darkness across the surface of the house, a characteristic of Queen Anne architecture. The attached photos show the house in its original state and are from the collection of Miss Tudie Tipton, daughter of the builders.

45. Papers of Miss Tudie Tipton, now in Lewis Library in Glasgow









MISSOURI OFFICE OF HISTORIC PRESERVATION

ARCHITECTURAL/HISTORIC INVENTORY SURVEY FORM

1. NO.
287

2. COUNTY
Howard

3. LOCATION OF NEGATIVES
G.A.P.& H.S.

4. PRESENT LOCAL NAME(S) OR DESIGNATION(S)
Bill Weber

5. OTHER NAME(S)

6. SPECIFIC LEGAL LOCATION
TOWNSHIP 51N RANGE 17W SECTION 9
IF CITY OR TOWN, STREET ADDRESS
805 Randolph

7. CITY OR TOWN IF RURAL, VICINITY
GLasgow

8. DESCRIPTION OF LOCATION

9. COORDINATES UTM
LAT
LONG

10. SITE ( ) STRUCTURE ( )
BUILDING (X) OBJECT ( )

11. ON NATIONAL REGISTER? YES ( ) NO (X)

12. IS IT ELIGIBLE? YES ( ) NO (X)

13. PART OF ESTAB. HIST. DISTRICT? YES ( ) NO (X)

14. DISTRICT POTENTIAL? YES (X) NO ( )

15. NAME OF ESTABLISHED DISTRICT
N/A

16. THEMATIC CATEGORY
Victorian vernacular

17. DATE(S) OR PERIOD
1890's

18. STYLE OR DESIGN
Victorian cottage /Queen Anne

19. ARCHITECT OR ENGINEER
Unknown

20. CONTRACTOR OR BUILDER
Unknown

21. ORIGINAL USE, IF APPARENT
house

22. PRESENT USE
house

23. OWNERSHIP PUBLIC ( ) PRIVATE (X)

24. OWNER'S NAME AND ADDRESS IF KNOWN
Bill Weber
Glasgow, MO 65254

25. OPEN TO PUBLIC? YES ( ) NO (X)

26. LOCAL CONTACT PERSON OR ORGANIZATION
G.A.P.& H.S.

27. OTHER SURVEYS IN WHICH INCLUDED
None

28. NO. OF STORIES 1

29. BASEMENT? YES ( ) NO (X)

30. FOUNDATION MATERIAL
concrete

31. WALL CONSTRUCTION
frame

32. ROOF TYPE AND MATERIAL
asphalt shingle/gabl

33. NO. OF BAYS
FRONT 3 · SIDE 2

34. WALL TREATMENT
1940's siding-asbest

35. PLAN SHAPE L

36. CHANGES (EXPLAIN IN NO. 42) ADDITION (X) ALTERED (X) MOVED ( )

37. CONDITION
INTERIOR
EXTERIOR good

38. PRESERVATION UNDERWAY? YES (X) NO ( )

39. ENDANGERED? YES ( ) NO (X)
BY WHAT?

40. VISIBLE FROM PUBLIC ROAD? YES (X) NO ( )

41. DISTANCE FROM AND FRONTAGE ON ROAD

42. FURTHER DESCRIPTION OF IMPORTANT FEATURES

This Queen Anne inspired house with a gable roof contains elements of earlier styles, especially in the bargeboard under the front facade cornice. The front facade is broken in half by a bay window extending from a cross gable. The bay window has a pyramidal roof. Porches run on either side of this extension approximately 3/4 of the way down each wall until just past the front windows.

PHOTO MUST BE PROVIDED

43. HISTORY AND SIGNIFICANCE

This is one of the many Queen Anne inspired cottages that dots Glasgow. It's significance lies in its location, in the center of a historic district along Randolph Street. As such, it blends in well with the streetscape.

44. DESCRIPTION OF ENVIRONMENT AND OUTBUILDINGS

To the rear of the property is a large red barn (not a town) barn and a white shed. The house sits back from Randolph Street in a yard with large trees.

45. SOURCES OF INFORMATION
1. Dated on basis of other houses in Glasgow

46. PREPARED BY
M. McVicker & S. Korte

47. ORGANIZATION
G.A.P.& H.S.

48. DATE
2-11-88

49. REVISION DATE(S)
-

RETURN THIS FORM WHEN COMPLETED TO: OFFICE OF HISTORIC PRESERVATION
P.O. BOX 176
JEFFERSON CITY, MISSOURI 65102

IF ADDITIONAL SPACE IS NEEDED, ATTACH

1. NO. 287
2. COUNTY Howard
4. PRESENT LOCAL NAME(S) OR DESIGNATION(S) Bill Weber
9. OTHER NAME(S)
TOWNSHIP 51N
RANGE 17W
SECTION 9

42. Victorian columns remain in place at the ends of each porch while the center is accented with a square wooden pillar. An addition has been made to the east (right) elevation. This addition features a lean to roof and uses the same siding as the main block of the house. The windows in the rear elevation have been altered and appear to be modern windows of the type typically put over kitchen sinks. The center window of the bay in the front facade is a modern window and contains an awning. The other windows in the bay also appear to be modern.



MISSOURI OFFICE OF HISTORIC PRESERVATION

ARCHITECTURAL/HISTORIC INVENTORY SURVEY FORM

1. NO. 285

2. COUNTY Howard

3. LOCATION OF NEGATIVES G.A.P.& H.S.

4. PRESENT LOCAL NAME(S) OR DESIGNATION(S)
Glasgow High School

5. OTHER NAME(S)
Old Observatory Site

6. SPECIFIC LEGAL LOCATION
TOWNSHIP 51N RANGE 17W SECTION 16
IF CITY OR TOWN, STREET ADDRESS
860 Randolph

7. CITY OR TOWN IF RURAL, VICINITY
Glasgow

8. DESCRIPTION OF LOCATION

9. COORDINATES UTM
LAT
LONG

10. SITE ( ) STRUCTURE ( )
BUILDING (X) OBJECT ( )

11. ON NATIONAL REGISTER? YES ( ) NO (X)

12. IS IT ELIGIBLE? YES ( ) NO (X)

13. PART OF ESTAB. HIST. DISTRICT? YES ( ) NO (X)

14. DISTRICT POTENTIAL? YES (X) NO ( )

15. NAME OF ESTABLISHED DISTRICT
N/A

16. THEMATIC CATEGORY
Education

17. DATE(S) OR PERIOD
1928

18. STYLE OR DESIGN
modern

19. ARCHITECT OR ENGINEER
Unknown

20. CONTRACTOR OR BUILDER
Unknown

21. ORIGINAL USE, IF APPARENT
school

22. PRESENT USE
school

23. OWNERSHIP PUBLIC (X) PRIVATE ( )

24. OWNER'S NAME AND ADDRESS IF KNOWN
Glasgow High School
Glasgow, MO 65254

25. OPEN TO PUBLIC? YES (X) NO ( )

26. LOCAL CONTACT PERSON OR ORGANIZATION
G.A.P.& H.S.

27. OTHER SURVEYS IN WHICH INCLUDED
None

28. NO. OF STORIES 2

29. BASEMENT? YES (X) NO ( )

30. FOUNDATION MATERIAL
concrete

31. WALL CONSTRUCTION
brick

32. ROOF TYPE AND MATERIAL
flat tar seal

33. NO. OF BAYS FRONT 7 · SIDE 4

34. WALL TREATMENT
red common bond

35. PLAN SHAPE rectangular

36. CHANGES (EXPLAIN IN NO. 42) ADDITION (X) ALTERED (X) MOVED ( )

37. CONDITION
INTERIOR
EXTERIOR good

38. PRESERVATION UNDERWAY? YES (X) NO ( )

39. ENDANGERED? BY WHAT? YES ( ) NO (X)

40. VISIBLE FROM PUBLIC ROAD? YES (X) NO ( )

41. DISTANCE FROM AND FRONTAGE ON ROAD

42. FURTHER DESCRIPTION OF IMPORTANT FEATURES
This two story school has cast concrete lintels, a beltcourse about 3 feet down from the roof and another one at the same distance from the ground line. There is a concrete cap at the top of the building. The windows are 6 over 9 except at the entrances where modern modified Palladian windows break the monotony. All design elements are original. There is a huge addition to the school

PHOTO MUST BE PROVIDED

43. HISTORY AND SIGNIFICANCE
The school encompasses kindergarten through high school and sits upon the site of Pritchett Insititue. The school is famous for its basketball team which has won every honor imaginable.

44. DESCRIPTION OF ENVIRONMENT AND OUTBUILDINGS
A garage, vocational technical building, elementary school and gymnasium complete the complex along with this historic building.

45. SOURCES OF INFORMATION
1. 1935 Sanborn Map

46. PREPARED BY
M. McVicker & S. Korte

47. ORGANIZATION
G.A.P.& H.S.

48. DATE 2-11-88 | 49. REVISION DATE(S) -

RETURN THIS FORM WHEN COMPLETED TO: OFFICE OF HISTORIC PRESERVATION
P.O. BOX 176
JEFFERSON CITY, MISSOURI 65102

* ADDITIONAL SPACE IS NEEDED, ATTACH

285
Howard
Glasgow High School
51N
17W
16

42. to the west (right elevation) and south (rear elevation). The main block of the building is the most prominent and the additions blend in well with the surroundings.

45. Lewis Library records of Pritchett Institute
Glasgow School Records



MISSOURI OFFICE OF HISTORIC PRESERVATION
ARCHITECTURAL/HISTORIC INVENTORY SURVEY FORM

1. NO.
289

2. COUNTY
Howard

3. LOCATION OF NEGATIVES
G.A.P.& H.S.

4. PRESENT LOCAL NAME(S) OR DESIGNATION(S)
Glasgow School System

5. OTHER NAME(S)
High School Ball Park

6. SPECIFIC LEGAL LOCATION
TOWNSHIP 51N RANGE 17W SECTION 16
IF CITY OR TOWN, STREET ADDRESS
860 Randolph

7. CITY OR TOWN IF RURAL, VICINITY
Glasgow

8. DESCRIPTION OF LOCATION

9. COORDINATES UTM
LAT
LONG

10. SITE ( ) STRUCTURE ( )
BUILDING (X) OBJECT ( )

11. ON NATIONAL REGISTER? YES ( ) NO (X)

12. IS IT ELIGIBLE? YES ( ) NO (X)

13. PART OF ESTAB. HIST. DISTRICT? YES ( ) NO (X)

14. DISTRICT POTENTIAL? YES (X) NO ( )

15. NAME OF ESTABLISHED DISTRICT
NA

16. THEMATIC CATEGORY
Education

17. DATE(S) OR PERIOD
Unknown--20th Century?

18. STYLE OR DESIGN
functional

19. ARCHITECT OR ENGINEER
Unknown

20. CONTRACTOR OR BUILDER
Unknown

21. ORIGINAL USE, IF APPARENT
ball park

22. PRESENT USE
ball park

23. OWNERSHIP PUBLIC (X) PRIVATE ( )

24. OWNER'S NAME AND ADDRESS IF KNOWN
Glasgow School System
Glasgow, MO 65254

25. OPEN TO PUBLIC? YES (X) NO ( )

26. LOCAL CONTACT PERSON OR ORGANIZATION
G.A.P.& H.S.

27. OTHER SURVEYS IN WHICH INCLUDED
None

28. NO. OF STORIES 1

29. BASEMENT? YES ( ) NO (X)

30. FOUNDATION MATERIAL
concrete

31. WALL CONSTRUCTION
wood

32. ROOF TYPE AND MATERIAL
asphalt shingles/gable

33. NO. OF BAYS
FRONT n/a SIDE n/a

34. WALL TREATMENT
clapboard

35. PLAN SHAPE U

36. CHANGES (EXPLAIN IN NO. 42) ADDITION ( ) ALTERED ( ) MOVED ( )

37. CONDITION
INTERIOR excellent
EXTERIOR excellent

38. PRESERVATION UNDERWAY? YES (X) NO ( )

39. ENDANGERED? BY WHAT? YES ( ) NO (X)

40. VISIBLE FROM PUBLIC ROAD? YES ( ) NO (X)

41. DISTANCE FROM AND FRONTAGE ON ROAD
immediately on road

42. FURTHER DESCRIPTION OF IMPORTANT FEATURES
This ball park stand is constructed out of frame material and is U shaped to accomodate the street intersection immediately behind the building. The interior of the stands is open to the rafters. The wooden seats are placed in flowing U shaped rows for maximum viewing. The entire framework is functional.

PHOTO MUST BE PROVIDED

43. HISTORY AND SIGNIFICANCE
The stands must have been constrted after 1928 when the adjacent school was built. This is the only stand of this type in Glasgow and is one of only a handfull in the Boonslick which the region of the state where Glasgow is located.

44. DESCRIPTION OF ENVIRONMENT AND OUTBUILDINGS
The stand sits adjacent to a ball diamond.

45. SOURCES OF INFORMATION
1. Windshield survey of the Boonslick.

46. PREPARED BY
M. McVicker & S. Korte

47. ORGANIZATION
G.A.P.& H.S.

48. DATE
2-11-88

49. REVISION DATE(S)
-

RETURN THIS FORM WHEN COMPLETED TO: OFFICE OF HISTORIC PRESERVATION
P.O. BOX 176
JEFFERSON CITY, MISSOURI 65102
PH. 314-751-4096

IF ADDITIONAL SPACE IS NEEDED, ATTACH SEPARATE SHEET(S) TO THIS FORM

1. NO. 289
2. COUNTY Howard
3. TOWNSHIP 51N
4. RANGE 17W
5. SECTION 16
6. NAME Glasgow School System



MISSOURI OFFICE OF HISTORIC PRESERVATION

ARCHITECTURAL/HISTORIC INVENTORY SURVEY FORM

1. NO.
292

2. COUNTY
Howard

3. LOCATION OF NEGATIVES
G.A.P.& H.S.

4. PRESENT LOCAL NAME(S) OR DESIGNATION(S)
Gebhardt Residence

5. OTHER NAME(S)
Earikson House

6. SPECIFIC LEGAL LOCATION
TOWNSHIP 51N RANGE 17W SECTION 9
IF CITY OR TOWN, STREET ADDRESS
1001 Randolph

7. CITY OR TOWN IF RURAL, VICINITY
Glasgow

8. DESCRIPTION OF LOCATION

9. COORDINATES UTM
LAT
LONG

10. SITE ( ) STRUCTURE ( )
BUILDING (X) OBJECT ( )

11. ON NATIONAL REGISTER? YES ( ) NO (X)

12. IS IT ELIGIBLE? YES (X) NO ( )

13. PART OF ESTAB. HIST. DISTRICT? YES ( ) NO (X)

14. DISTRICT POTENTIAL? YES (X) NO ( )

15. NAME OF ESTABLISHED DISTRICT
N/A

16. THEMATIC CATEGORY
Ante-bellum architecture

17. DATE(S) OR PERIOD
1860's

18. STYLE OR DESIGN
Italianate/vernacular

19. ARCHITECT OR ENGINEER
Unknown

20. CONTRACTOR OR BUILDER
Unknown

21. ORIGINAL USE, IF APPARENT
house

22. PRESENT USE
house

23. OWNERSHIP PUBLIC ( ) PRIVATE (X)

24. OWNER'S NAME AND ADDRESS IF KNOWN
Robert Gebhardt
Glasgow, MO 65254

25. OPEN TO PUBLIC? YES ( ) NO (X)

26. LOCAL CONTACT PERSON OR ORGANIZATION
G.A.P.& H.S.

27. OTHER SURVEYS IN WHICH INCLUDED
1975 Art History Class survey, filed at SOHP

28. NO. OF STORIES 2

29. BASEMENT? YES (X) NO ( )

30. FOUNDATION MATERIAL
brick

31. WALL CONSTRUCTION
brick

32. ROOF TYPE AND MATERIAL
low hip
standing seam metal

33. NO. OF BAYS
FRONT 5 · SIDE 1

34. WALL TREATMENT
common bond

35. PLAN SHAPE L

36. CHANGES (EXPLAIN IN NO. 42) ADDITION (X) ALTERED (X) MOVED ( )

37. CONDITION
INTERIOR
EXTERIOR good

38. PRESERVATION UNDERWAY? YES (X) NO ( )

39. ENDANGERED? BY WHAT? YES ( ) NO (X)

40. VISIBLE FROM PUBLIC ROAD? YES (X) NO ( )

41. DISTANCE FROM AND FRONTAGE ON ROAD

42. FURTHER DESCRIPTION OF IMPORTANT FEATURES

This 5 bay brick house features a front porch running approximately 2/3 of the way across the front facade and is centered upon the front door. The porch has four cement block columns which are obviously not original, but which are in the original position. The flat porch roof was accessible originally via a door in the center. The west (left) elevation has a one room one story

PHOTO MUST BE PROVIDED

43. HISTORY AND SIGNIFICANCE

This is the home of one of the town proprietors. Built by Richard Farickson, the house may have been constructed about 1864 for in that year he became a partner in the banking house of Birch, Farickson and Co. The partnership lasted until 1871. Richard was the son of James Farickson, a town proprietor and brother-in-law of Talton Turner, another prioperitor. The home was used by Pritchett Institute and is advertised in their 1897-8 catalogue for the school. It later was the home for many years of William Meyer who was a local grocer.

44. DESCRIPTION OF ENVIRONMENT AND OUTBUILDINGS

The house sits on a large lot and back from Randolph Street. A large frame white barn is to the northeast of the house.

45. SOURCES OF INFORMATION
1. 1876 Map of Glasgow

46. PREPARED BY
M. McVicker & S. Korte

47. ORGANIZATION
G.A.P.& H.S.

48. DATE
2-11-88

49. REVISION DATE(S)
-

RETURN THIS FORM WHEN COMPLETED TO: OFFICE OF HISTORIC PRESERVATION
P.O. BOX 176
JEFFERSON CITY, MISSOURI 65102
PH. 314-751-4096

IF ADDITIONAL SPACE IS NEEDED, ATTACH SEPARATE SHEET(S) TO THIS FORM

292 Howard Gebhardt Residence 51N 17W 9

42. story addition. A cornice with guttae bracketing runs entirely around the house. Chimneys rise in both ends of the front and in the rear of the ell which is two story as well. A rear porch with a lean to roof is located on the right rear elevation. All the windows are 2 sash 2 pane and appear to be original. The existence makes the date probably in the 1860's as in Glasgow before that time windows appear tp have been 6 over 6. A white frame one story addition to the rear marks the entrance th the basement area.

45. Anna Mae Birch paper on file at State Historical Society
1883 History of Howard and Cooper Counties, Missouri

43. Richard Earickson donated $5,000 toward the cost of $20,000 to build the original building of Pritchett Institute. He also donated yearly from 1866 to 1874 to the school for its general operating expenses. In 1874, this job was taken over by Bereniece Morrison Fuller Earickson was elected to be a vice-president at the county meeting to consider the effect of the election of Abraham Lincoln to the presidency. The end result was an attempt at compromise to avoid civil war. Earickson allowed his slaves to be recruited into the colored army. Earickson ran a plantation from the house.



State Historical Survey and Planning Office, 909 University Avenue, Suite 215, Columbia, Missouri 65201

HISTORIC INVENTORY

1. No. 2-A

2. County: Howard

3. Location of Negatives: Mo.Hist.Surv.&Plan.Off

4. Present Name(s): Randolph

5. Other Name(s): James S. Thomson House

6. Specific Location: 1002 Randolph

7. City or Town / If Rural, Township & Vicinity: Glasgow

8. Site Plan with North Arrow

9. Coordinates: UTM
Lat
Long.

Site [ ] Structure [ ]
Building [X] Object [ ]

11. On National Register?	Yes [ ] No [X]	12. Is It Eligible?	Yes [ ] No [ ]
13. Part of Estab. Hist. Dist.?	Yes [ ] No [X]	14. District Potent'l?	Yes [ ] No [ ]

15. Name of Established District

16. Thematic Category

17. Date(s) or Period: 1874

18. Style or Design: High Victorian Italianate

19. Architect or Engineer

20. Contractor or Builder

21. Original Use, if apparent: dwelling

22. Present Use: dwelling

23. Ownership: Public [ ] Private [X]

24. Owner's Name & Address, if known

25. Open to Public? Yes [ ] No [X]

26. Local Contact Person or Organization

27. Other Surveys in Which Included

28. No. of Stories: 2

29. Basement? Yes [X] No [ ]

30. Foundation Material: brick

31. Wall Construction: brick

32. Roof Type & Material: varied, shingles

33. No. of Bays: Front n.a. Side

34. Wall Treatment: nat. brick

35. Plan Shape: irreg.

36. Changes (Explain in #42): Addition [ ] Altered [ ] Moved [ ]

37. Condition: Interior unk. Exterior fair

38. Preservation Underway? Yes [X] No [ ]

39. Endangered? By What? Yes [ ] No [X]

40. Visible from Public Road? Yes [X] No [ ]

41. Distance from and Frontage on Road

42. Further Description of Important Features

porch and wood trim in need of repair; 32 rooms, 20-inch thick walls; tower; blt. with own gas plant for lighting; large tank in attic caught water from roof for running water; wall fountains in halls and copper bathtub; solid walnut front doors and winding stairway; frescoed ceilings on first floor; built-in china cabinets in dining room; inside shutters; fireplace in each room; trap door in base boards for sweeping trash; communication system



Roll 22 #6-12

43. History and Significance

This is an exellent example of a High Victorian Italianate Villa. The house was built for James S. Thomson, a wealthy easterner who came to Glasgow from the east in the 1830's or 40's and who served as one of Glasgow's first councilmen. He had this elaborate mansion built for his young bride, Benjamin Lewis' daughter. Built by St.Louis architect modeled after architect's own St. Louis home. (@$70,000)

44. Description of Environment and Outbuildings

large lot with trees; outbuildings in rear which are need of repair

45. Sources of Information

Mo.St.Hist.Soc. Sites file How h48 including paper by Jack Higgins
The Dream of Thirteen Men, K. Westhues

46. Prepared by: P.Strawn, P.Weiner

47. Organization

48. Date: 7/30/75

49. Revision Date(s)

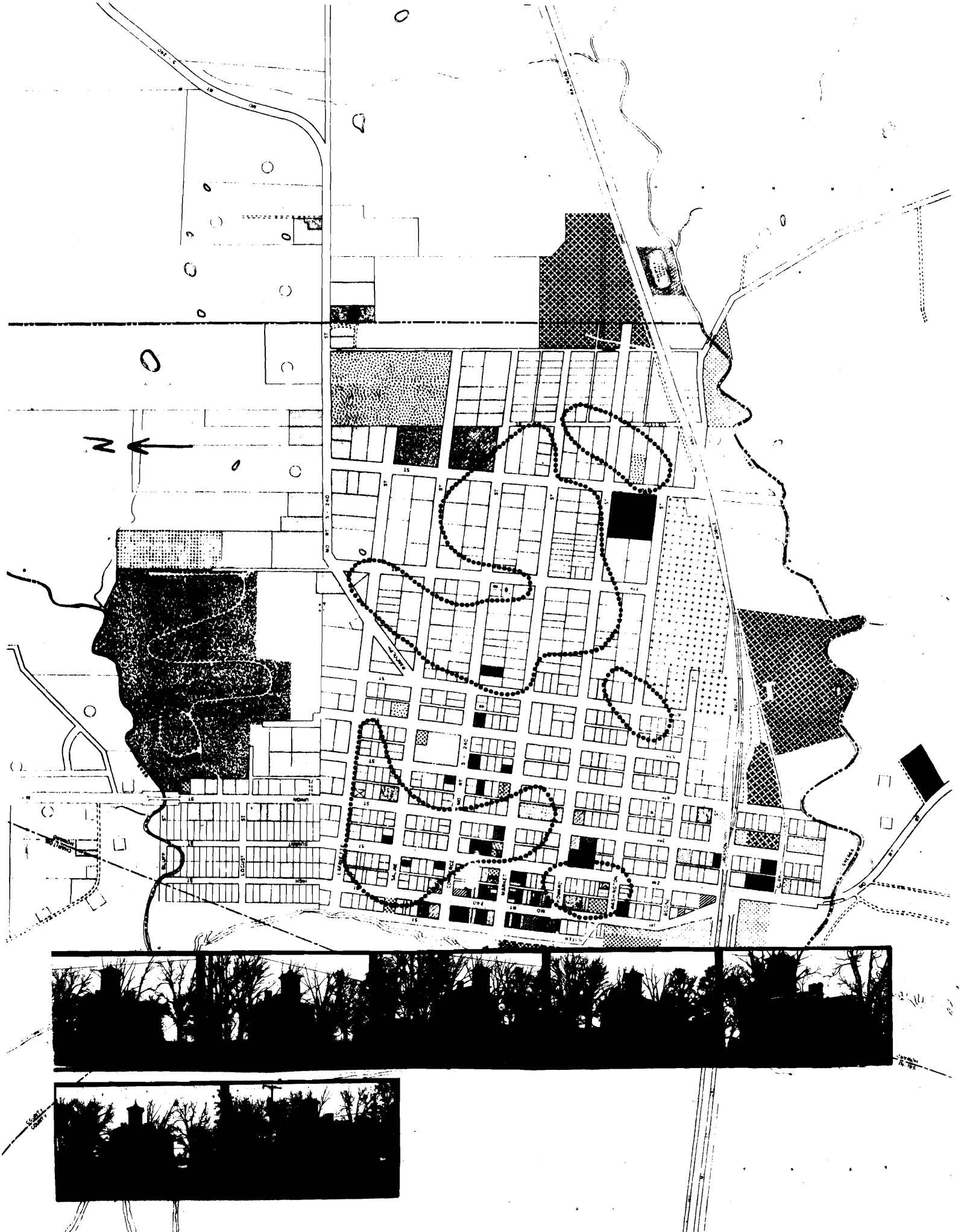
N



















MISSOURI OFFICE OF HISTORIC PRESERVATION
ARCHITECTURAL/HISTORIC INVENTORY SURVEY FORM

1. NO. 290
2. COUNTY Howard
3. LOCATION OF NEGATIVES GAP&HS
4. PRESENT LOCAL NAME(S) OR DESIGNATION(S) Meyer Residence
5. OTHER NAME(S) Thomson House
6. SPECIFIC LEGAL LOCATION TOWNSHIP 51N RANGE 17W SECTION 2
IF CITY OR TOWN, STREET ADDRESS 1002 Randolph Street
7. CITY OR TOWN IF RURAL, VICINITY Glasgow
8. DESCRIPTION OF LOCATION
9. COORDINATES UTM
LAT
LONG
10. SITE ( ) STRUCTURE ( ) BUILDING (X) OBJECT ( )
11. ON NATIONAL REGISTER? YES ( ) NO (X)
12. IS IT ELIGIBLE? YES (X) NO ( )
13. PART OF ESTAB. HIST. DISTRICT? YES ( ) NO (X)
14. DISTRICT POTENTIAL? YES (X) NO ( )
15. NAME OF ESTABLISHED DISTRICT N/A
16. THEMATIC CATEGORY Victorian Vernacular
17. DATE(S) OR PERIOD 1874
18. STYLE OR DESIGN Italianate
19. ARCHITECT OR ENGINEER From St. Louis--Barnett?
20. CONTRACTOR OR BUILDER Unknown
21. ORIGINAL USE, IF APPARENT House
22. PRESENT USE House
23. OWNERSHIP PUBLIC ( ) PRIVATE (X)
24. OWNER'S NAME AND ADDRESS IF KNOWN
William Meyer
Glasgow, MO 65254
25. OPEN TO PUBLIC? YES ( ) NO (X)
26. LOCAL CONTACT PERSON OR ORGANIZATION GAP&HS
27. OTHER SURVEYS IN WHICH INCLUDED
Missouri Historic Sites Catalogue, 1963
1975 art history class survey, filed at SOHP
28. NO. OF STORIES 2
29. BASEMENT? YES (X) NO ( )
30. FOUNDATION MATERIAL brick
31. WALL CONSTRUCTION brick
32. ROOF TYPE AND MATERIAL asphalt shingle/hip
33. NO. OF BAYS FRONT 3 SIDE 5
34. WALL TREATMENT common bond
35. PLAN SHAPE irregular
36. CHANGES (EXPLAIN IN NO. 42) ADDITION ( ) ALTERED (X) MOVED ( )
37. CONDITION INTERIOR ____ EXTERIOR fair
38. PRESERVATION UNDERWAY? YES (X) NO ( )
39. ENDANGERED? BY WHAT? YES ( ) NO (X)
40. VISIBLE FROM PUBLIC ROAD? YES (X) NO ( )
41. DISTANCE FROM AND FRONTAGE ON ROAD

42. FURTHER DESCRIPTION OF IMPORTANT FEATURES

This superbly designed house is a true Italianate structure following all the dictates of that style from a central tower to a right veranda to windows capped with vouissoirs and keystones of light stone. The material used throughout is varied. The entrance is in the middle with a gabled projection to the left

PHOTO MUST BE PROVIDED

43. HISTORY AND SIGNIFICANCE

This house was constructed by James S. and Elizabeth (Bessie) Jones Thomson. Although usually written as Thompson, the family actually spelled the name Thomson. They had an earlier house on this land and when it burned this house was constructed as a replacement. Thomson came to Glasgow because his wife was the sister of Lucy Jones Swinney, an early settler who owned a plantation called Sylvan Villa east of town. Her husband, William Swinney, was one of the town proprietors. Thomson was a prosperous businessman who advertised everything from cocoa dippers to Louisville cement. In 1845 he was one of the frist men elected city councilman. He was a partner in the Thomson and Dunnica Bank.

44. DESCRIPTION OF ENVIRONMENT AND OUTBUILDINGS

The house sits on a large lot on the south side of Highway 5 and 240 just inside the Glasgow city limits and adjacent to the school

45. SOURCES OF INFORMATION

1. State Historical Files including a paper by Jack Higgins

46. PREPARED BY M. McVicker & S. Korte
47. ORGANIZATION GAP&HS
48. DATE 5/8/88
49. REVISION DATE(S) -

RETURN THIS FORM WHEN COMPLETED TO: OFFICE OF HISTORIC PRESERVATION
P.O. BOX 176
JEFFERSON CITY, MISSOURI 65102
PH. 314-751-4096

IF ADDITIONAL SPACE IS NEEDED, ATTACH SEPARATE SHEET(S) TO THIS FORM

1. NO 290
2. COUNTY Howard
4. PRESENT LOCAL NAME(S) OR DESIGNATION(S) Meyer Residence
5. OTHER NAME(S) Thomson Residence
6. TOWNSHIP 51N
7. RANGE 17W
8. SECTION 17

42. featuring a one story bay window. Quoins are in the corners and a finial decorates the tower roofline. The house is presently undergoing restoration so the porches are removed. They will be replaced like theoriginal which had a truncated hip roof and Victorian square columns with a flat wooden railing between. Recessed panels are under the bay window. Gables project from the front and right elevation and on all four sides of the tower. A double chimney rises on the right offset center portion of the house. The house contains 29 rooms and has 10,000 square feet of floor space and more than 100 windows. Rooms on the first and second floors have 12 foot ceilings and rooms in the full basement have 8 foot ceilings. The kitchen was originally in the basement and a dumbwaiter carried dishes up to the dining room. . The house also provided two separate living areas with the front reserved for the family and the rear for the servants. The servants' quarters have a separate entrance, staircase and hall. The front entrance has a parquet floor of light and dark hardwoods. These contrasting woods continue in he dining room and accentuate the formal grand staircase. The front hall opens into two formal parlors, a sitting room, a dining room, and the rear hall. Upstairs are four bedrooms and a 'Rose Room', named for the tinted glass partition that separates it from the hall. Ladies being fitted by seamstresses could not be seen through the glass. Seven front rooms have fireplaces and all of the rooms in the front part of the house have walnut woodwork and interior louvered shutters. When the house was built it had running water and trap doors in the baseboards that allowed the housecleaner to sweep dirt into chutes to fall to the basement. In the front parlor on the east, the north bay is set off by two Corinthian columns. A chandelier hangs in the middle of the room with a plaster medallion in the ceiling. Access to the tower is via a sweeping stairway. During periods when the house was unoccupied, local youths would climb at night through the house to the tower as a test of courage and inscribe their name. Many prominent citizens have their names immortalized on the tower walls. There was also a communication system via speaking tubes. The running water worked by a large tank in the attic catching water from the roof. There was a copper bathtub and a water fountain. The dining room has a built in china cabinet and some of the ceilings on the first floor were frescoed.

43. Banished from Missouri because of his Confederate sympathies, T homson managed to return within 3 months. The family were devout Methodists. Oral tradition says that the house was built as a wedding present by Thomson for his bride, the daughter of Benjamin Lewis. This is patently false. The story probably started because Bloodly Bill Anderson held Benjamin Lewis as a hostage and demanded ransom money. The money in the Thomson and Dunnica bank had been buried and Elizabeth Thomson had $7000 in gold in her possession which she gave to the bushwhackers and obtained freedom for Lewis. Lewis never fully recovered from the incident and died a year later. The house was also the home of the Denny family. Maude Shackelford Denny went to the house as a bride and this may also account for part of the rumor. After World War II the house was converted into nine apartments, It is now a single family residence once again.

45. Notes of Dean F. P. Puckett
Westhues, Kenneth. The Dream of 13 Men
1876 Illustrated Atlas Map of Howard County





1874

HISTORY 356

Term Paper

May 19

Jack Higgins

A SOUTHERN HOME

About two miles back from the Missouri River on the old plank road at Glasgow, Missouri is located an imposing brick house typical of old Southern homes. The house is now in the possession of Jack Denny of Glasgow, but but has figured strongly in history long before his ownership.

During the migrations of the thirties and forties, James S. Thompson, a rich Easterner, came West to get away from the growing cities. Thompson had been a man of wealth in his own sector and became as prosperous in his new land. He bought one hundred eleven acres of land which comprise the homestead. Glasgow was a flourishing city by Civil War days and with the river accomodations and good land Thompson built up quite a fortune by raising hemp and tobacco. With the coming of wealth Thompson began thinking of marriage and settling down as he was getting no younger. The object of his affections, the daughter of old Benjamin Lewis, was the reason for the building of such an elaborate house as this. She was somewhat younger than he was and he catered to hier every whim in building the house.

The plot of ground that Thompson owned had a house on it which had burned. Using almost the same site, Thompson built his elaborate home. The house was begun in May, 1874 and finished the following January. An architect friend of

from St. Louis designed the house after the pattern of his own home in St. Louis. The cost of the house was in the neighborhood of $70,000. As an explanation of this high cost of building, the house contains thirty-two rooms none of which are plain in any way. The house was built of brick made of clay taken from the ground that Thompson owned. Every wall in the house is of solid brick twenty inces thick. There are three stories plus an attic in the tower and a basement to the house.

There is a decided Victorian influence in the appearance of the house but the arrangement of the house is typically Southern. On three sides of the house are large open porches on two stories of the house. It is interesting to know that the North porch was the scene of a prayer meeting every evening for the whole household. The old Gentleman would have all the servants gather on the lawn where he could see them from hisiposition on the porch. He would then take his Bible and read the lesson for the day after which the servants would join in with singing.

The house is arranged inorder to have long open halls to allow as much air as possible to come in in the warm months. An attest to the validity of this arrangement came from the tenant who is now living in the house. In my opinion I think this another interesting fact that after nearly three quarters of a century the house is still in good condition for living.

The house was built with its own gas plant for lighting and its own water system. Today the gas plant has been





supplanted with electricity and water is obtained from the municipal system. A large tank in the attic made use of the ample roof space to provide water for the house. This tank has a capacity of one thousand gallons and caught water directly from the roof. By virtue of this water works system the house was able to have bathrooms. These were arranged, one on each floor of the house in line. The fixtures were a rude sort when compared to those of our modern age but were nevertheless quite a luxury in those days.

The front doors of the house are double. The doors are large and made of solid walnut as are all woodworkings in the house. Upon opening the front door one enters upon an anteroom leading into the large hall. This ante room is designed for guests to have plenty of room to park their umbrellas in wet weather and parasols in warm weather.

The combined hall and reception room is set off by a beautiful stairway also of solid walnut. The original plans called for a winding staircase through the three stories but some mistake in the workmanship resulted in a long stairway extending only to the second floor. The stairway has twenty-five steps in it with a beautiful hand-carved bannister. This stairway was the scene of the wedding of the Thompsons. Underneath the stairway is the reception hall.

Directly to the left of the stairway is the "Red Room". This room was entirely in rd with red glass in the front window for light and red trimmings for the room. The room



was used only in time of death under the original ownership but turned into a library by the Dennys. In the front of the room is an alcove where the casket was placed. The furnishings were most elaborate in this room. Opposite the alcove is a huge white marble fireplace. Over the fireplace is a large seven foot square mirror. The ceiling is frescoed with bronze patterns as are all the rooms on the first floor.

The room on the right of the hall was the parlor and sitting room. Although not as fancy as the "Red Room" it nevertheless had its share of furnishings. Outstanding among these was a large peer glass which Clifton Denny now has in his Fayette home.

The largest room in the house was the dining-room which was directly behind the parlor. In this room one finds built in cases for the housing of all the glassware.

The kitchen was naturally behind the dining room for convenience with the servants quarters in the rear of the kitchen. The servants quarters were quite elaborate with comforts unknown to many servants.

In each room of the house the windows are shaded by inside shutters much like our Venetian blinds. These blinds are of wood and are in working order today. There are on the average, four windows in each room of the house and all are nine feet tall.

The ceilings of each room on the first two floors are fourteen feet high. There are at least two doors in every room to create air circulation.

Upstairs the rooms are not nearly so elaborate and are





This picture of the dome light in the tower was taken while lying flat on my back on the second floor. The tower seems to be just a few feet away in the picture

all bedrooms. Each room is supplied with a fireplace just as in the lower rooms.

The upstairs hall is lighted with a red light by a red pane of glass fitted into the skylight inthe tower of the house. The upstairs rooms all have large closets where the downstairs rooms had none.

The only room of interest on the third floor was the library. A large number of volumes are still in the room ranging from Methodism and Daniel Webster to the historical works of D'Aubigne.

On the attic floor there is very little of interest outside of the tank. A small room was built underneath the tower which is now a home for pigeons.

The original furnishings which were for the most part Victorian are gone. The descendents of the family and the different owners of the home of gradually made way with them.

The floors throughout the house are of variegated white pine, ash, and walnut running at random lengths. The reason for so much walnut woodwork in the house is probably due to the fact that the land on which the house was built was rich in walnut timber. Some of the walnut timber on the place brought as much as $500 a log.

The extremely large basement underneath the entire floor plan of the house was the place for more servants quarters, wine cellar, furnace room, dungeon for unruly servants, fuel storage room, and an extra kitchen. The original furnace was one which burnt wood and one can only guess at the quantity of wood that was required to keep a fireplace in each room and a furnace for central heating.



This fountain is at the head of the steps on the second floor directly above one similar to it in the reception hall below.



The basin of this bathtub is made of copper. The copper is all in one piece which fits well into the frame made for it. The tub is rather a rude looking affair nowadays but must have been something to own seventy-five years ago.

An interesting feature in connedtion with the heating system was the arrangement for cleaning in each room. At the base board of each room is a little door that could be opened and the trash swept in it. This door was connected with a passage then into the furnace where it was consumed.

Each one of the bedrooms on the second floor and the "Red Room" on the first floor have communication with the kitchen and servants quarters through speaking tubes that will still operate.

From all outside appearance the house is still in very good shape but closer examination reveals that it is on the way down and will need repair before long. The rock foundation has begun to disintegrate in several places and the bricks seem to have softened to the extent that many are crumbling away. Still it makes very comfortable living quarters on the first floor for the tenant.

During the tense moments of the Civil War days Thompson was none too popular around Glasgow. He was quite and arrogant and very much Eastern character which helped not one bit. There is one story to the effect that a band of Confederate minded persons once kidnapped him and held him for ransom. His fatherin law paid this ransom out of a gold cache he had buried on his place across the road from his own home.

It is a rather a striking feature that the Lewis family was a Southern family which migrated from Virginia would furnish the wife for such an Eastern minded person as Thompson was.

Despite the fact that Thompson was a very wealthy man

he died a pauper. Consequently the house passed into different hands with his death. George Harrison bought the house after Thompson's death and then in 1902 the Denny family bought it. The original place had in it one hundred eleven acres. Ninety acres were sold off by the Denny's ownership in 1914 then Jack Denny bought two acres for his new home from the original property leaving nineteen acres to the estate. This land is typical of the soil along the Missouri River from Council Bluffs on south.

The size of the house has been the cause of a movement to make the place in to a county farm or home for the aged or some other philanthropic enterprise .





This picture of the old smokehouse is interesting in that is shows very clearly the hand carved tie-block that is used in the arch every outside opening of the house.



This picture shows the type of plumbing provided for the field hands. It is interesting in that it shows a bit of the Glasgow High School which was built on the old Pritchett College campus.



Res. of J. S. THOMSON Esq. GLASGOW Mo.

and dealers in the country, thereby, in petence.

and educational institutions of the coun- intelligent liberality of Mr. Swinney and e delegates to the educational convention Church South, that chartered Central ng during his life, President of the Board

For upwards of forty years of his lat- consistent and consciencious Christian— odist Episcopal Church, as early as 1820; Episcopal Church South, since 1844. He

1864 his business became so intense that he formed a co-partnership with W. F. Dunnica, with whom he still continues in the business. On the fifteenth of January, 1863, he was banished by the Federal military authorities, from Missouri, for alleged disloyalty. The conditions of his banishment were, that he should remain east of the Mississippi and north of the Ohio rivers. As he was left to choose his place of residence, he went to the city of New York, but by permission, however, he returned to his home after an absence of three months.

While he sympathized with the south in the unequal contest, he was always ready to lend his influence to protect his neighbors regardless of their political sympathies, either in their persons or property,

lasted one year, when he sold o co-partnership with W. D. Swinn This partnership continued succes to 1844, James W. Lewis found principally hauling freight from t at various points through the c partnership between his brother continuing in their employ until his unrelenting industry and ne economy, he was enabled, by the some means. Being anxious to

MISSOURI OFFICE OF HISTORIC PRESERVATION
ARCHITECTURAL/HISTORIC INVENTORY SURVEY FORM

1. NO. 291
2. COUNTY Howard
3. LOCATION OF NEGATIVES GAP&HS
4. PRESENT LOCAL NAME(S) OR DESIGNATION(S): Winetaer Residence
5. OTHER NAME(S):
6. SPECIFIC LEGAL LOCATION TOWNSHIP 51N RANGE 17W SECTION 16
IF CITY OR TOWN, STREET ADDRESS: 1008 Randolph Street
7. CITY OR TOWN IF RURAL, VICINITY: Glasgow
8. DESCRIPTION OF LOCATION
9. COORDINATES UTM
LAT
LONG
10. SITE ( ) STRUCTURE ( )
BUILDING (X) OBJECT ( )
11. ON NATIONAL REGISTER? YES ( ) NO (X)
12. IS IT ELIGIBLE? YES ( ) NO (X)
13. PART OF ESTAB. HIST. DISTRICT? YES ( ) NO (X)
14. DISTRICT POTENTIAL? YES (X) NO ( )
15. NAME OF ESTABLISHED DISTRICT: N/A
16. THEMATIC CATEGORY: Victorian Vernacular
17. DATE(S) OR PERIOD: 1908
18. STYLE OR DESIGN: Vernacular
19. ARCHITECT OR ENGINEER: Unknown
20. CONTRACTOR OR BUILDER: Unknown
21. ORIGINAL USE, IF APPARENT: House
22. PRESENT USE: House
23. OWNERSHIP PUBLIC ( ) PRIVATE (X)
24. OWNER'S NAME AND ADDRESS IF KNOWN: Kenneth & Bertha Winetaer, 1008 Randolph St.-Glasgow, MO 65254
25. OPEN TO PUBLIC? YES ( ) NO (X)
26. LOCAL CONTACT PERSON OR ORGANIZATION: GAP&HS
27. OTHER SURVEYS IN WHICH INCLUDED: None
28. NO. OF STORIES: 2
29. BASEMENT? YES (X) NO ( )
30. FOUNDATION MATERIAL: concrete
31. WALL CONSTRUCTION: frame
32. ROOF TYPE AND MATERIAL: standing seam meta/hip
33. NO. OF BAYS FRONT 3 SIDE 2
34. WALL TREATMENT: vinyl siding
35. PLAN SHAPE: irregular
36. CHANGES (EXPLAIN IN NO. 42) ADDITION (X) ALTERED (X) MOVED ( )
37. CONDITION INTERIOR: EXTERIOR: excellent
38. PRESERVATION UNDERWAY? YES (X) NO ( )
39. ENDANGERED? BY WHAT? YES ( ) NO (X)
40. VISIBLE FROM PUBLIC ROAD? YES (X) NO ( )
41. DISTANCE FROM AND FRONTAGE ON ROAD:

42. FURTHER DESCRIPTION OF IMPORTANT FEATURES

This was originally supposed to be a two story square house, but several additions have made it irregular in shape. The front features a gable roof porch with a plain pediment and entrance to the left. A chimney breaks the roof in the center of the high hip. A one story addition is to the right of the house. Also visible is an entrance to the basement on the west (right) elevation.

PHOTO MUST BE PROVIDED

43. HISTORY AND SIGNIFICANCE

Aloisius and Barbara Ann Ripperger bought the land in 1908 and built the house. When they died about 1930 their son takes the land and the daughters take the house. Then in 1934 Mark and Cornelia Ripperger bought the estate. They sold the house and 2.7 acres to the Winetaers in 1965. The house had been a farm house but now Glasgow has grown to include this house.

44. DESCRIPTION OF ENVIRONMENT AND OUTBUILDINGS

The house sits onthe south side of the road on a high bank. There is a garage to the right rear.

45. SOURCES OF INFORMATION

1. Interview with Mrs. Bertha Winetaer

46. PREPARED BY: M. McVicker & S. Korte
47. ORGANIZATION: GAP&HS
48. DATE: 5/8/88
49. REVISION DATE(S): -

RETURN THIS FORM WHEN COMPLETED TO: OFFICE OF HISTORIC PRESERVATION, P.O. BOX 176, JEFFERSON CITY, MISSOURI 65102, PH. 314-751-4096

IF ADDITIONAL SPACE IS NEEDED, ATTACH SEPARATE SHEET(S) TO THIS FORM

1. NO. 291
2. COUNTY Howard
4. PRESENT LOCAL NAME(S) OR DESIGNATION(S) Winetaer Residence
5. OTHER NAME(S)
6. TOWNSHIP 51N
6. RANGE 17W
6. SECTION 17



MISSOURI OFFICE OF HISTORIC PRESERVATION

ARCHITECTURAL/HISTORIC INVENTORY SURVEY FORM

1. NO.
293

2. COUNTY
Howard

3. LOCATION OF NEGATIVES
G.A.P.& H.S.

4. PRESENT LOCAL NAME(S) OR DESIGNATION(S)
Plank Road Marker

5. OTHER NAME(S)

6. SPECIFIC LEGAL LOCATION
TOWNSHIP 51N RANGE 17W SECTION 9
IF CITY OR TOWN, STREET ADDRESS
1109 Randolph Street

7. CITY OR TOWN IF RURAL, VICINITY
Glasgow

8. DESCRIPTION OF LOCATION

9. COORDINATES UTM
LAT
LONG

10. SITE ( ) STRUCTURE ( )
BUILDING ( ) OBJECT (X)

11. ON NATIONAL REGISTER? YES ( ) NO (X)

12. IS IT ELIGIBLE? YES ( ) NO (X)

13. PART OF ESTAB. HIST. DISTRICT? YES ( ) NO (X)

14. DISTRICT POTENTIAL? YES (X) NO ( )

15. NAME OF ESTABLISHED DISTRICT
N/A

16. THEMATIC CATEGORY
Commemorative

17. DATE(S) OR PERIOD
1923

18. STYLE OR DESIGN
Functional

19. ARCHITECT OR ENGINEER
Unknown

20. CONTRACTOR OR BUILDER
Unknown

21. ORIGINAL USE, IF APPARENT
Commemorative Marker

22. PRESENT USE
Commemorative Marker

23. OWNERSHIP PUBLIC ( ) PRIVATE (X)

24. OWNER'S NAME AND ADDRESS IF KNOWN
Richard & Vivian Bentley
1109 Randolph St.-Glasgow, MO 65254

25. OPEN TO PUBLIC? YES ( ) NO (X)

26. LOCAL CONTACT PERSON OR ORGANIZATION
GAP&HS

27. OTHER SURVEYS IN WHICH INCLUDED
None

28. NO. OF STORIES N/A

29. BASEMENT? YES ( ) NO ( )
N/A

30. FOUNDATION MATERIAL
stone

31. WALL CONSTRUCTION
Mtone

32. ROOF TYPE AND MATERIAL
N/A

33. NO. OF BAYS
FRONT N/A SIDE N/A

34. WALL TREATMENT
stone

35. PLAN SHAPE N/A

36. CHANGES (EXPLAIN IN NO. 42) ADDITION ( ) ALTERED ( ) MOVED (X)

37. CONDITION
INTERIOR
EXTERIOR good

38. PRESERVATION UNDERWAY? YES (X) NO ( )

39. ENDANGERED? YES (X) NO ( )
BY WHAT?
been moved

40. VISIBLE FROM PUBLIC ROAD? YES ( ) NO (X)

41. DISTANCE FROM AND FRONTAGE ON ROAD

42. FURTHER DESCRIPTION OF IMPORTANT FEATURES

This bronze tablet with four holes for screwing into a base (originally was on a stone marker) states: "Marking the site of an old toll gate 1852 to 1864/ dedicated to the pioneers of Howard County/ Placed November 8, 1923 by the Armstrong Chapter of the Daughters of the American Revolution" The plaque is being stored in the barn at the site because the marker was in

PHOTO MUST BE PROVIDED

43. HISTORY AND SIGNIFICANCE

The toll gate marks the southern end of the Glasgow-Huntsville Plank Road. In 1851, a corporate charter was granted to construct and operate the plant road according to the specifications set down by the General Assembly. The 26 mile road was completed in 1854 and was used extensively. A four horse stage made daily trips over the road and wagons loaded with hay, corn, wheat and tobacco used the road so consistently that it went to pieces in 10 years. The road proved to be a great asset in getting farm products to the river market at Glasgow. The cost of repairs made operation of the road unprofitable

44. DESCRIPTION OF ENVIRONMENT AND OUTBUILDINGS

The plaque is supposed to sit just west of the driveway to the Bentley house.

45. SOURCES OF INFORMATION

1. State Historical Society Files

46. PREPARED BY
M. McVicker & S. Korte

47. ORGANIZATION
G.A.P.& H.S.

48. DATE
2-11-88

49. REVISION DATE(S)
-

RETURN THIS FORM WHEN COMPLETED TO: OFFICE OF HISTORIC PRESERVATION
P.O. BOX 176
JEFFERSON CITY, MISSOURI 65102

* ADDITIONAL SPACE IS NEEDED, ATTACH SEPARATE SHEET(S) TO THIS FORM

293 Howard Plank Road Marker 51N 17W 9

42. poor condition. The Bentleys want to re-erect the marker.

43. and so the road was turned over to Howard and Randolph Counties. The toll charge was supposedly one cent per mile.

The actual plaque is well over 50 years old and shows the interest and support of local history by the women of the Boonslick Region. The D.A.R. was considered a proper group for civic minded women to join and they were extremely active in historic preservation during this decade. The Armstrong chapter had evidently intended to mark other spots, but was sidetracked by the need for help with the historic tavern undergoing work at Arrow Rock. They never got back to marking in Glasgow.

45. Interview with Richard and Vivian Bentley


MARKING THE SITE OF
AN OLD TOLL GATE
1852 TO 1864
DEDICATED TO THE PIONEERS
OF HOWARD COUNTY
PLACED NOVEMBER 8, 1923, BY
ARMSTRONG CHAPTER
DAUGHTERS OF THE
AMERICAN REVOLUTION

MISSOURI OFFICE OF HISTORIC PRESERVATION

ARCHITECTURAL/HISTORIC INVENTORY SURVEY FORM

1. NO. 294

2. COUNTY Howard

3. LOCATION OF NEGATIVES G.A.P.& H.S.

4. PRESENT LOCAL NAME(S) OR DESIGNATION(S)
Richard & Vivian Bentley

5. OTHER NAME(S)

6. SPECIFIC LEGAL LOCATION TOWNSHIP 51N RANGE 17W SECTION 9
IF CITY OR TOWN, STREET ADDRESS
1109 Randolph

7. CITY OR TOWN IF RURAL, VICINITY
Glasgow

8. DESCRIPTION OF LOCATION

9. COORDINATES UTM
LAT
LONG

10. SITE ( ) STRUCTURE ( )
BUILDING (X) OBJECT ( )

11. ON NATIONAL REGISTER? YES ( ) NO (X)

12. IS IT ELIGIBLE? YES (X) NO ( )

13. PART OF ESTAB. HIST. DISTRICT? YES ( ) NO (X)

14. DISTRICT POTENTIAL? YES (X) NO ( )

15. NAME OF ESTABLISHED DISTRICT
N/A

16. THEMATIC CATEGORY
Victorian Eclectic

17. DATE(S) OR PERIOD
1871-1873

18. STYLE OR DESIGN
vernacular

19. ARCHITECT OR ENGINEER
Unknown

20. CONTRACTOR OR BUILDER
Unknown

21. ORIGINAL USE, IF APPARENT
house

22. PRESENT USE
house

23. OWNERSHIP PUBLIC ( ) PRIVATE (X)

24. OWNER'S NAME AND ADDRESS IF KNOWN
Richard & Vivian Bentley
Glasgow, MO 65254

25. OPEN TO PUBLIC? YES ( ) NO (X)

26. LOCAL CONTACT PERSON OR ORGANIZATION
G.A.P.& H.S.

27. OTHER SURVEYS IN WHICH INCLUDED
1983 Historic Glasgow brochure
Missouri Historic Sites catalogue
1963

28. NO. OF STORIES 2

29. BASEMENT? YES (X) NO ( )

30. FOUNDATION MATERIAL
brick

31. WALL CONSTRUCTION
brick

32. ROOF TYPE AND MATERIAL
gable with cross gable
asphalt shingles

33. NO. OF BAYS FRONT 3 SIDE 5

34. WALL TREATMENT
common bond

35. PLAN SHAPE irregular

36. CHANGES (EXPLAIN IN NO. 43) ADDITION (X) ALTERED ( ) MOVED ( )

37. CONDITION
INTERIOR
EXTERIOR excellent

38. PRESERVATION UNDERWAY? YES (X) NO ( )

39. ENDANGERED? BY WHAT? YES ( ) NO (X)

40. VISIBLE FROM PUBLIC ROAD? YES (X) NO ( )

41. DISTANCE FROM AND FRONTAGE ON ROAD

42. FURTHER DESCRIPTION OF IMPORTANT FEATURES

This unusual house of common bond brick has a porch of wood on both the east and west sides. These identical porches run about 2/3 of the elevation and terminate in a cross section. The front facade is on the east (right) side looking at the house from the street. The two stories are abbreviated by the gables which cross in the

PHOTO MUST BE PROVIDED

43. HISTORY AND SIGNIFICANCE

George and Louann Birch Harrison built the house in 1872 when George became president of the Glasgow Savings Bank. George was a son of John Harrison, early settler of the area east of Glasgow. Louann was the daughter of Thomas F. Birch, a local banker. Meeting Thomas on the street, the father of the groom, John Harrison, announced he wanted to buy some stock in the bank for George. This was done and soon George was running the entire operation quite successfully. Louann had grown up in the large Birch mansion wouth of town and when this house was constructed she requested a lovely home, but not so

44. DESCRIPTION OF ENVIRONMENT AND OUTBUILDINGS

There is a metal barn to the rear of the house. In the front yard is the spot where the Plank Road Marker belongs. The road curves around the house so two sides can be clearly seen.

45. SOURCES OF INFORMATION

1. Interview with Richard and Vivian Bentley

46. PREPARED BY
M. McVicker & S. Korte

47. ORGANIZATION
G.A.P.& H.S.

48. DATE 2-11-88

49. REVISION DATE(S) -

RETURN THIS FORM WHEN COMPLETED TO: OFFICE OF HISTORIC PRESERVATION
P.O. BOX 176
JEFFERSON CITY, MISSOURI 65102

* ADDITIONAL SPACE IS NEEDED: USE EACH

294 Howard Richard & Vivian Bentley 51N 17W 9

42. center of the house at a chimney which rises at the ridge line. Finials project from the ends of each gable. Each gable is also decorated with tracery in hex designs. The basement under the house has 4 rooms. There are still 3 fireplaces in place inside and a lovely walnut staircase leads to the second floor. The marble for the house was from "back east". There is also a unique bay window on the south facade (street side). The bay projects out as a straight elevation with a lean to roof, but has rounded arches characteristic of Italianate architecture. Quoins are found on the corners around the house, but are not on the bay window. Shutters remain in place throughout. The bricks were fired on the property and some of the original furniture is still in the house. The windows are outlined with stone lintels.

43. large as that of her parents. She didn't want to spend all her time in housekeeping. The house is obviously copied after the pattern book houses popularized by A. J. Downing in the East. That the Harrisons were familiar with such cannot be doubted since they ordered supplies from the East in constructing the residence. No Doubt a consideration was that Mrs. Thomas Shackelford down the road at Boscobel was George's sister. The house remained in the Harrison family until 1912 when Mrs. Harrison sold it to Lloyd and Nan Herring. In 1927 Lloyd Herring Jr. purchased the property. He had the misfortune to be killed in a car wreck in 1938. The property then was purchased by Ralph Maupin who owned it until 1978 when the present owners bought it.

This has to be one of the top 10 houses in Glasgow from an architectural viewpoint. The integrity and maintainence of this structure is perfect.

45. Notes of Dean E. P. Puckett in possession of GAP&HS
Paper by Anna Mae Birch, now in State Historical Society

NOTE: John Harrison who is the father of George is John Harrison, Jr. , the son of the John Harrison whose historic home is northeast of Glasgow.



MISSOURI OFFICE OF HISTORIC PRESERVATION
ARCHITECTURAL/HISTORIC INVENTORY SURVEY FORM

1. NO. 295
2. COUNTY Howard
3. LOCATION OF NEGATIVES GAP&HS
4. PRESENT LOCAL NAME(S) OR DESIGNATION(S)
5. OTHER NAME(S)

6. SPECIFIC LEGAL LOCATION TOWNSHIP 51N RANGE 17W SECTION 9
IF CITY OR TOWN, STREET ADDRESS 1500 Block Randolph (200 Randolph?)
CITY OR TOWN Glasgow IF RURAL, VICINITY
7. DESCRIPTION OF LOCATION
8. COORDINATES UTM
LAT
LONG
9. SITE ( ) STRUCTURE ( ) BUILDING (X) OBJECT ( )
10. ON NATIONAL REGISTER? YES ( ) NO (X)
11. IS IT ELIGIBLE? YES ( ) NO (X)
12. PART OF ESTAB. HIST. DISTRICT? YES ( ) NO (X)
13. DISTRICT POTENTIAL? YES ( ) NO (X)
14. NAME OF ESTABLISHED DISTRICT N/A

15. THEMATIC CATEGORY Barn
16. DATE(S) OR PERIOD 1900-1940
17. STYLE OR DESIGN Vernacular
18. ARCHITECT OR ENGINEER Unknown
19. CONTRACTOR OR BUILDER Unknown
20. ORIGINAL USE, IF APPARENT Barn
21. PRESENT USE Barn
22. OWNERSHIP PUBLIC ( ) PRIVATE (X)
23. OWNER'S NAME AND ADDRESS IF KNOWN
24. OPEN TO PUBLIC? YES ( ) NO (X)
25. LOCAL CONTACT PERSON OR ORGANIZATION GAP&HS
26. OTHER SURVEYS IN WHICH INCLUDED None

27. NO. OF STORIES 1½
28. BASEMENT? YES ( ) NO (X)
29. FOUNDATION MATERIAL concrete
30. WALL CONSTRUCTION Frame
31. ROOF TYPE AND MATERIAL Barn metal/high gable
32. NO. OF BAYS FRONT 3 SIDE 1
33. WALL TREATMENT Vertical barn siding
34. PLAN SHAPE Rectangular
35. CHANGES (EXPLAIN IN NO. 42) ADDITION ( ) ALTERED ( ) MOVED ( )
36. CONDITION INTERIOR _____ EXTERIOR Good
37. PRESERVATION UNDERWAY? YES (X) NO ( )
38. ENDANGERED? BY WHAT? YES ( ) NO (X)
39. VISIBLE FROM PUBLIC ROAD? YES (X) NO ( )
40. DISTANCE FROM AND FRONTAGE ON ROAD

42. FURTHER DESCRIPTION OF IMPORTANT FEATURES

This is a typical mid-Missouri barn found all over the Howard County area, but is the only one within the City limits of Glasgow. Conforming exactly to the criteria of Howard Marshall's Folk Architecture of Little Dixie the barn feature a long driveway through on the west with two rows of stalls on the east. The hay loft is over the stall section so hay could be thrown directly

PHOTO MUST BE PROVIDED

43. HISTORY AND SIGNIFICANCE

The actual history of this structure is unknown and nothing was ever written down about the building. The lack of this evidence suggests the role that such farm buildings played in the lives of the people of the community. They were necessary, but not something to brag about. The construction of this barn is extremely conservative, but this style of barn was popular for over half a century showing once again the functional nature of the building.

44. DESCRIPTION OF ENVIRONMENT AND OUTBUILDINGS

Tradition says there never was a house or any other outbuildings associated with this site.

45. SOURCES OF INFORMATION Howard Marshall, FOLK ARCHITECTURE IN LITTLE DIXIE.
1. Interview with Mr. Bentley, next door neighbor.

46. PREPARED BY M. McVicker & S. Korte
47. ORGANIZATION GAP&HS
48. DATE 2/10/88 49. REVISION DATE(S) -

RETURN THIS FORM WHEN COMPLETED TO: OFFICE OF HISTORIC PRESERVATION
P.O. BOX 176
JEFFERSON CITY, MISSOURI 65102
PH. 314-751-4096

IF ADDITIONAL SPACE IS NEEDED, ATTACH SEPARATE SHEET(S) TO THIS FORM

1. NO. 295
2. COUNTY Howard
4. PRESENT LOCAL NAME(S) OR DESIGNATION(S)
51N
17W

 directly into the feeders below in the individual stalls. The front projecting gable once held pulleys used to raise hay to the loft. The size of this building confirms that it was constructed as a "town barn", a barn used to hold only a few animals, not the larger size found on actual farms.



MISSOURI OFFICE OF HISTORIC PRESERVATION

ARCHITECTURAL/HISTORIC INVENTORY SURVEY FORM

1. NO. 296

2. COUNTY Howard

3. LOCATION OF NEGATIVES GAP&HS

4. PRESENT LOCAL NAME(S) OR DESIGNATION(S)
Reich Residence

5. OTHER NAME(S)
Morrison Observatory Director House

6. SPECIFIC LEGAL LOCATION
TOWNSHIP 51N RANGE 17W SECTION 9
IF CITY OR TOWN, STREET ADDRESS 1501 Randolph
15th and Randolph Streets

7. CITY OR TOWN IF RURAL, VICINITY
Glasgow

8. DESCRIPTION OF LOCATION

9. COORDINATES UTM
LAT
LONG

10. SITE ( ) STRUCTURE ( )
BUILDING (X) OBJECT ( )

11. ON NATIONAL REGISTER? YES ( ) NO (X)

12. IS IT ELIGIBLE? YES ( ) NO (X)

13. PART OF ESTAB. HIST. DISTRICT? YES ( ) NO (X)

14. DISTRICT POTENTIAL? YES (X) NO ( )

15. NAME OF ESTABLISHED DISTRICT
N/A

16. THEMATIC CATEGORY
Missouri Vernacular

17. DATE(S) OR PERIOD
c. 1890-1900

18. STYLE OR DESIGN
Queen Anne Vernacular

19. ARCHITECT OR ENGINEER
Unknown

20. CONTRACTOR OR BUILDER
Unknown

21. ORIGINAL USE, IF APPARENT
House

22. PRESENT USE
House

23. OWNERSHIP PUBLIC ( ) PRIVATE (X)

24. OWNER'S NAME AND ADDRESS IF KNOWN
Mr. Robert Reich
1501 Randolph
Glasgow, MO 65254

25. OPEN TO PUBLIC? YES ( ) NO (X)

26. LOCAL CONTACT PERSON OR ORGANIZATION
GAP&HS

27. OTHER SURVEYS IN WHICH INCLUDED
None

28. NO. OF STORIES 2

29. BASEMENT? YES (X) NO ( )

30. FOUNDATION MATERIAL
Stone

31. WALL CONSTRUCTION
Frame

32. ROOF TYPE AND MATERIAL
Cross gable/standing seam metal

33. NO. OF BAYS FRONT 3 · SIDE 2

34. WALL TREATMENT
Horizontal Clapboard

35. PLAN SHAPE Irregular

36. CHANGES (EXPLAIN IN NO. 42) ADDITION ( ) ALTERED (X) MOVED ( )

37. CONDITION
INTERIOR
EXTERIOR good

38. PRESERVATION UNDERWAY? YES ( ) NO (X)

39. ENDANGERED? BY WHAT? YES ( ) NO (X)

40. VISIBLE FROM PUBLIC ROAD? YES (X) NO ( )

41. DISTANCE FROM AND FRONTAGE ON ROAD

42. FURTHER DESCRIPTION OF IMPORTANT FEATURES

This Queen Anne cottage was constructed as a home for the Observatory Director and as such, more money was spent on the building than the regular homes being constructed in Glasgow at the time. The standing seam metal roof is original and the integrity of this house shines through from the roof to the original windows. Even the decorative bracketing remains under the cornice on the front gable A modern

PHOTO MUST BE PROVIDED

43. HISTORY AND SIGNIFICANCE This home was constructed for the Director of the Morrison Observatory of Pritchett College and was the residence of Carr Waller Pritchett. The Red Spot of Jupiter was discovered in the Observatory which was moved to Central Methodist College in Fayette in the 1930's and is listed on the National Register of Historic Places as part of the historic district of that institution. The house sat immediately in front of the Observatory and was the scene of classes and observations about astronomy. Bereniece Morrison Fuller, a Glasgow native, gave $50,000 to found the Observatory. She was also supposed to give $50,000 as an endowment, but she never followed through with the latter sum. Her instructions said that a woman was to be named Director of the Observatory, but

44. DESCRIPTION OF ENVIRONMENT AND OUTBUILDINGS

There is a metal machine shed immediately behind the house. This is where the Observatory stood.

45. SOURCES OF INFORMATION

1. 1900 Sanborn Map. 2. Central Methodist Historic District Form

46. PREPARED BY
M. McVicker & S. Korte

47. ORGANIZATION
GAP&HS

48. DATE 2/10/88

49. REVISION DATE(S) -

RETURN THIS FORM WHEN COMPLETED TO: OFFICE OF HISTORIC PRESERVATION
P.O. BOX 176
JEFFERSON CITY, MISSOURI 65102
PH. 314-751-4096

IF ADDITIONAL SPACE IS NEEDED, ATTACH SEPARATE SHEET(S) TO THIS FORM

296 Howard Reich Residence Morrison Obsy 51N 17W 9

42. porch has been installed to conform to the original one. The original windows remain in place as does the horizontal clapboarding.

43. this was also never put into effect. The house must have been constructed between 1874 when the Observatory was founded and 1890 when it shows up on a Sanborn Map. The Queen Anne effects place the date closer to the 1890 era. The college became defunct in the early 1920's and the Observatory became part of Central Methodist College in nearby Fayette in settlement of a lawsuit between Fayette and Glasgow. In 1937 the actual Observatory was moved to Fayette and the land became a farm.



MISSOURI OFFICE OF HISTORIC PRESERVATION
ARCHITECTURAL/HISTORIC INVENTORY SURVEY FORM

1. NO. 297

2. COUNTY Howard

3. LOCATION OF NEGATIVES GAP&HS

4. PRESENT LOCAL NAME(S) OR DESIGNATION(S)
Robert Frost Residence

5. OTHER NAME(S)
Thorn Hill

6. SPECIFIC LEGAL LOCATION
TOWNSHIP 51N RANGE 17W SECTION 9
IF CITY OR TOWN, STREET ADDRESS
Highway 5 & 240

7. CITY OR TOWN IF RURAL, VICINITY
Glasgow

8. DESCRIPTION OF LOCATION

9. COORDINATES UTM
LAT
LONG

10. SITE ( ) STRUCTURE ( )
BUILDING (X) OBJECT ( )

11. ON NATIONAL REGISTER? YES ( ) NO (X)

12. IS IT ELIGIBLE? YES (X) NO ( )

13. PART OF ESTAB. HIST. DISTRICT? YES ( ) NO (X)

14. DISTRICT POTENTIAL? YES (X) NO ( )

15. NAME OF ESTABLISHED DISTRICT
N/A

16. THEMATIC CATEGORY
Antebellum Architecture

17. DATE(S) OR PERIOD
1843

18. STYLE OR DESIGN
Vernacular

19. ARCHITECT OR ENGINEER
Unknown

20. CONTRACTOR OR BUILDER
Unknown

21. ORIGINAL USE, IF APPARENT
House

22. PRESENT USE
House

23. OWNERSHIP PUBLIC ( ) PRIVATE (X)

24. OWNER'S NAME AND ADDRESS IF KNOWN
Robert & Harriet Frost
Glasgow, MO 65254

25. OPEN TO PUBLIC? YES ( ) NO (X)

26. LOCAL CONTACT PERSON OR ORGANIZATION
GAP&HS

27. OTHER SURVEYS IN WHICH INCLUDED
1983 Guided Tour of Historic Glasgow

28. NO. OF STORIES 2

29. BASEMENT? YES (X) NO ( )

30. FOUNDATION MATERIAL
brick

31. WALL CONSTRUCTION
brick

32. ROOF TYPE AND MATERIAL
hip/standing seam meta

33. NO. OF BAYS FRONT 5 · SIDE 3

34. WALL TREATMENT
common bond

35. PLAN SHAPE L

36. CHANGES (EXPLAIN IN NO. 42) ADDITION ( ) ALTERED ( ) MOVED ( )

37. CONDITION
INTERIOR excellent
EXTERIOR excellent

38. PRESERVATION UNDERWAY? YES (X) NO ( )

39. ENDANGERED? BY WHAT? YES ( ) NO (X)

40. VISIBLE FROM PUBLIC ROAD? YES (X) NO ( )

41. DISTANCE FROM AND FRONTAGE ON ROAD

42. FURTHER DESCRIPTION OF IMPORTANT FEATURES
This is a brick two story house in an L shape with it being an I house with one story rear addition on the left, but being constructed all at once. The front facade features a 5 bay facade with an entrance porch centered in the middle, held in place with 6 Doric columns and the flat roof having a wooden ballustrade. A second story door opens onto this roof. Both doors feature

PHOTO MUST BE PROVIDED

43. HISTORY AND SIGNIFICANCE
This lovely house was built by Dr, Thomas and Emma Jane Donohoe Cockerill. They were one of the original town proprietors. In 1843 they purchased this property from Edward and Jane Lewis. They probably built the house soon afterwards as their family was growing rapidly. The name came from a stand of thorn trees on the farm. In 1857 Thomas and Emma Cockerill built a new home they named Inglewood across the street from Emma's parents and next door to Emma's sister. Thorn Hill became the home of their oldest son, H. Clay Cockerill and his wife, Lalla Almond Cockerill, and their three children.

44. DESCRIPTION OF ENVIRONMENT AND OTHER
The house sits at the ned of a long drive and on top of a hill on the north side of Highway 5 and 240 immediately adjacent to the Glasgow City limits.

45. SOURCES OF INFORMATION
1. History of Thorn Hill be Anna Mae Birch

46. PREPARED BY
M. McVicker & S. Korte

47. ORGANIZATION
GAP&HS

48. DATE
5/8/88

49. REVISION DATE(S)
-

RETURN THIS FORM WHEN COMPLETED TO: OFFICE OF HISTORIC PRESERVATION
P.O. BOX 176
JEFFERSON CITY, MISSOURI 65102
PH. 314-751-4096

IF ADDITIONAL SPACE IS NEEDED, ATTACH SEPARATE SHEET(S) TO THIS FORM

1. NO. 297
2. COUNTY Howard
4. PRESENT LOCAL NAME(S) OR DESIGNATION(S) Robert Frost Residence
5. OTHER NAME(S) Thorn Hill
8. TOWNSHIP 51N
8. RANGE 17W
8. SECTION 9

42. sidelights and transom. Two chimneys rise at the ends of both sides. The low hip roof has a boxed cornice with frieze and brackets. Cast iron lintels are over the windows (identical to the ones used by the same family at Inglewood). The windows are 2 sash, 6 panes per sash and appear to be original. The interior features a central hall with curved stairway. A parlor is to the east and three rooms are placed in a line on the west. Originally the kitchen was in a building located behind the house. The upstairs contains 2 bedrooms and a central hall. The house has been painted white or light gray as long as any living person can remember.

43. H. Clay was a graduate of Harvard law school and lived in Platte City for several years. In 1861 he returned to Glasgow permanently. After the death of Lalla, he married her younger sister, Kate, in 1866. In 1879 the house became the property of Florence Cockerill, a sister. The house has belonged to the present family for 77 years, the Henry Flashpoler family buying it in 1910. His daughter, Mrs. Will Korte, next lived in the house and now her daughter and husband, Robert and Harriet Korte Frost, own the property.

45. 1883 History of Howard and Cooper Counties, Missouri
Smith and Gehrig. History of Chariton and Howard Counties, Missouri
Notes of Dean F. P. Puckett
State Historical Society of Missouri files
Lewis Library Archives
Interview with Harriet Korte Frost



MISSOURI OFFICE OF HISTORIC PRESERVATION

ARCHITECTURAL/HISTORIC INVENTORY SURVEY FORM

1. NO. 176

2. COUNTY Howard

3. LOCATION OF NEGATIVES GAP & HS

4. PRESENT LOCAL NAME(S) OR DESIGNATION(S)
Mrs. Isabelle Meyer, 101 Saline St. Glasgow, MO

5. OTHER NAME(S)

6. SPECIFIC LEGAL LOCATION TOWNSHIP 51N RANGE 17W SECTION 17
IF CITY OR TOWN, STREET ADDRESS
101 Saline Street

7. CITY OR TOWN IF RURAL, VICINITY
Glasgow

8. DESCRIPTION OF LOCATION

9. COORDINATES UTM
LAT
LONG

10. SITE ( ) STRUCTURE ( )
BUILDING (X) OBJECT ( )

11. ON NATIONAL REGISTER? YES ( ) NO (X)

12. IS IT ELIGIBLE? YES ( ) NO (X)

13. PART OF ESTAB. HIST. DISTRICT? YES ( ) NO (X)

14. DISTRICT POTENTIAL? YES (X) NO ( )

15. NAME OF ESTABLISHED DISTRICT
N/A

16. THEMATIC CATEGORY
Missouri Vernacular

17. DATE(S) OR PERIOD
Before 1910

18. STYLE OR DESIGN
Vernacular

19. ARCHITECT OR ENGINEER
Unknown

20. CONTRACTOR OR BUILDER
Unknown

ORIGINAL USE, IF APPARENT
house

22. PRESENT USE
house

23. OWNERSHIP PUBLIC ( ) PRIVATE ( )

24. OWNER'S NAME AND ADDRESS IF KNOWN
Mrs. Isabelle Meyer
101 Saline St,
Glasgow, MO 65254

25. OPEN TO PUBLIC? YES ( ) NO ( )

26. LOCAL CONTACT PERSON OR ORGANIZATION
GAP & HS

27. OTHER SURVEYS IN WHICH INCLUDED
1975 Art History Class survey filed at SOHP

28. NO. OF STORIES 1

29. BASEMENT? YES (X) NO ( )

30. FOUNDATION MATERIAL
Stucco

31. WALL CONSTRUCTION
Frame

32. ROOF TYPE AND MATERIAL
asphalt Shingle/high gable

33. NO. OF BAYS FRONT 3 SIDE 2

34. WALL TREATMENT
Clapboard

35. PLAN SHAPE rectangular

36. CHANGES (EXPLAIN IN NO. 42) ADDITION ( ) ALTERED ( ) MOVED ( )

37. CONDITION
INTERIOR
EXTERIOR good

38. PRESERVATION UNDERWAY? YES (X) NO ( )

39. ENDANGERED? BY WHAT? YES ( ) NO (X)

40. VISIBLE FROM PUBLIC ROAD? YES (X) NO ( )

41. DISTANCE FROM AND FRONTAGE ON ROAD

42. FURTHER DESCRIPTION OF IMPORTANT FEATURES

This frame house with attic and basement shows definite influence of the French territorial homes of Western Missouri and Louisana in the way the front porch is arranged with the entrance on the front in the middle with a basement underneath (but not a piano nobile). The porch features railings and a roof cornice railing. All have square wooden posts. The high gable roof rising from the porch

PHOTO MUST BE PROVIDED

43. HISTORY AND SIGNIFICANCE

The Sanborn Maps do not cover this portion of Glasgow until 1900 when the house and porch are shown on the map. There is a picture of the house in the Lewis Library which appears to have been taken in the 1880's. The windows cannot be original to the house. This is the only house of this type in the area.

44. DESCRIPTION OF ENVIRONMENT AND OUTBUILDINGS

Dog Pens are to the side of the house which sits on a corner lot.

45. SOURCES OF INFORMATION
1. 1910 Sanborn Map
2. Lewis Library Archives

46. PREPARED BY
M.McVickers & S.Korte

47. ORGANIZATION
GAP & HS

48. DATE 2/10/88

49. REVISION DATE(S) -

RETURN THIS FORM WHEN COMPLETED TO: OFFICE OF HISTORIC PRESERVATION
P.O. BOX 176
JEFFERSON CITY, MISSOURI 65102

IF ADDITIONAL SPACE IS NEEDED, ATTACH CONTINUATION SHEET(S) TO THIS FORM

176 Howard Mrs. Isabelle Meyer 51N 17W 17

42. allows 2 small attic windows on he right (east) elevation. A walk in door to the basement is on the left (west) elevation, the side toward the Missouri River.


101

MISSOURI OFFICE OF HISTORIC PRESERVATION
ARCHITECTURAL/HISTORIC INVENTORY SURVEY FORM

1. NO. 177

2. COUNTY Howard

3. LOCATION OF NEGATIVES Glasgow Hist. Soc.

4. PRESENT LOCAL NAME(S) OR DESIGNATION(S)
Tindall Residence

5. OTHER NAME(S)

6. SPECIFIC LEGAL LOCATION TOWNSHIP 51N RANGE 17W SECTION 17
IF CITY OR TOWN, STREET ADDRESS
107 Saline Street

7. CITY OR TOWN IF RURAL, VICINITY
Glasgow

8. DESCRIPTION OF LOCATION

9. COORDINATES UTM
LAT
LONG

10. SITE ( ) STRUCTURE ( )
BUILDING (X) OBJECT ( )

11. ON NATIONAL REGISTER? YES ( ) NO (X)

12. IS IT ELIGIBLE? YES (X) NO ( )

13. PART OF ESTAB. HIST. DISTRICT? YES ( ) NO (X)

14. DISTRICT POTENTIAL? YES (X) NO ( )

15. NAME OF ESTABLISHED DISTRICT

16. THEMATIC CATEGORY
Missouri Vernacular

17. DATE(S) OR PERIOD
1900

18. STYLE OR DESIGN
Victorian Vernacular

19. ARCHITECT OR ENGINEER
Unknown

20. CONTRACTOR OR BUILDER
Unknown

21. ORIGINAL USE, IF APPARENT
House

22. PRESENT USE
House

23. OWNERSHIP PUBLIC ( ) PRIVATE (X)

24. OWNER'S NAME AND ADDRESS IF KNOWN
Fstill Tindall
107 Saline
Glasgow, MO 65254

25. OPEN TO PUBLIC? YES ( ) NO (X)

26. LOCAL CONTACT PERSON OR ORGANIZATION
Glasgow Area Pres. & Hist. Society

27. OTHER SURVEYS IN WHICH INCLUDED
None

28. NO. OF STORIES 1

29. BASEMENT? YES (X) NO ( )

30. FOUNDATION MATERIAL
Concrete

31. WALL CONSTRUCTION
Frame Clapboard

32. ROOF TYPE AND MATERIAL
Standing Seam Metal/gable

33. NO. OF BAYS FRONT 5 · SIDE 2

34. WALL TREATMENT
Horizontal Clapboard

35. PLAN SHAPE L

36. CHANGES (EXPLAIN IN NO. 42) ADDITION ( ) ALTERED ( ) MOVED ( )

37. CONDITION
INTERIOR
EXTERIOR good

38. PRESERVATION UNDERWAY? YES (X) NO ( )

39. ENDANGERED? BY WHAT? YES ( ) NO (X)

40. VISIBLE FROM PUBLIC ROAD? YES (X) NO ( )

41. DISTANCE FROM AND FRONTAGE ON ROAD

42. FURTHER DESCRIPTION OF IMPORTANT FEATURES
Simple Missouri Victorian Vernacular cottage. No decorative details visible and no evidence that ever contained any. Modern porch on front. 1 chimney off center left on a standing seam metal roof in excellent condition. Windows appear to be original.

PHOTO MUST BE PROVIDED

43. HISTORY AND SIGNIFICANCE

44. DESCRIPTION OF ENVIRONMENT AND OUTBUILDINGS
House sits alone on lot.

45. SOURCES OF INFORMATION
1. Howard Co. Courthouse Assessor Office

46. PREPARED BY
M. McVicker & S. Korte

47. ORGANIZATION
GAP&HS

48. DATE 2/10/88 49. REVISION DATE(S) -

RETURN THIS FORM WHEN COMPLETED TO: OFFICE OF HISTORIC PRESERVATION
P.O. BOX 176
JEFFERSON CITY, MISSOURI 65102
PH. 314-751-4096

IF ADDITIONAL SPACE IS NEEDED, ATTACH SEPARATE SHEET(S) TO THIS FORM

1. NO. 177
2. COUNTY Howard
4. PRESENT LOCAL NAME(S) OR DESIGNATION(S) Tindall Residence
5. OTHER NAME(S)
6. TOWNSHIP 51N
7. RANGE 17W
8. SECTION 17



MISSOURI OFFICE OF HISTORIC PRESERVATION

ARCHITECTURAL/HISTORIC INVENTORY SURVEY FORM

1. NO. 178

2. COUNTY Howard

3. LOCATION OF NEGATIVES GAP & HS

4. PRESENT LOCAL NAME(S) OR DESIGNATION(S)
Pilgrim Rest Baptist Church

5. OTHER NAME(S)

6. SPECIFIC LEGAL LOCATION TOWNSHIP 51N RANGE 17W SECTION 17
IF CITY OR TOWN, STREET ADDRESS
110 Saline

7. CITY OR TOWN IF RURAL, VICINITY
Glasgow

8. DESCRIPTION OF LOCATION

9. COORDINATES UTM
LAT
LONG

10. SITE ( ) STRUCTURE ( )
BUILDING (X) OBJECT ( )

11. ON NATIONAL REGISTER? YES ( ) NO (X)

12. IS IT ELIGIBLE? YES (X) NO ( )

13. PART OF ESTAB. HIST. DISTRICT? YES ( ) NO (X)

14. DISTRICT POTENTIAL? YES (X) NO ( )

15. NAME OF ESTABLISHED DISTRICT
N/A

16. THEMATIC CATEGORY
Religious Structure

17. DATE(S) OR PERIOD
1890

18. STYLE OR DESIGN
Vernacular

19. ARCHITECT OR ENGINEER
Unknown

20. CONTRACTOR OR BUILDER
Unknown

21. ORIGINAL USE, IF APPARENT
church

22. PRESENT USE
church

23. OWNERSHIP PUBLIC ( ) PRIVATE (X)

24. OWNER'S NAME AND ADDRESS IF KNOWN
Pilgrim Rest Baptist Church
110 Saline Street
Glasgow, MO 65254

25. OPEN TO PUBLIC? YES (X) NO ( )

26. LOCAL CONTACT PERSON OR ORGANIZATION
GAP & HS

27. OTHER SURVEYS IN WHICH INCLUDED
1975 art history class survey, filed at SOHP

28. NO. OF STORIES

29. BASEMENT? YES (X) NO ( )

30. FOUNDATION MATERIAL
Concrete

31. WALL CONSTRUCTION
Frame

32. ROOF TYPE AND MATERIAL
Standing seam metal/gable

33. NO. OF BAYS FRONT 2 · SIDE 5

34. WALL TREATMENT
Siding --asbestos

35. PLAN SHAPE irregular

36. CHANGES (EXPLAIN IN NO. 42) ADDITION ( ) ALTERED (X) MOVED ( )

37. CONDITION
INTERIOR fair
EXTERIOR fair

38. PRESERVATION UNDERWAY? YES ( ) NO (X)

39. ENDANGERED? YES (X) NO ( )
BY WHAT?
Small Congregation

40. VISIBLE FROM PUBLIC ROAD? YES (X) NO ( )

41. DISTANCE FROM AND FRONTAGE ON ROAD

42. FURTHER DESCRIPTION OF IMPORTANT FEATURES
This frame building is basically a simple vernacular rectangular single room structure with the addition of an inset at the front right facade of a tower which doubles as an entrance and leads into the single room sanctuary. The church is mostly original having pews, chairs and chancel that date to the 1890's. The basement contains a kitchen and eating area plus the original bapistry.

PHOTO MUST BE PROVIDED

43. HISTORY AND SIGNIFICANCE
This church is significant not only because it is a tangible piece of black history in the community, but also because so much integrity is present in the structure in the interior. The baptismal pool is unique to the area and shows how the church used every available inch of space. The Pilgrim Rest congregation first met in members homes until 1889 when the lot was purchased from the Forbushes. They then left there location at Taborian Hall at 7th and Commerce and constructed this building which was dedicated in 1890. Presently a pastor comes once per month to conduct services and members hold prayer meetings on the other Sundays.

44. DESCRIPTION OF ENVIRONMENT AND OUTBUILDINGS
The church is adjacent to Glasgow Senior Citizen housing.

45. SOURCES OF INFORMATION
1. 1910 Sanborn Map
2. Church Records
3. Guide to Historic Glasgow funded by Missouri Committee for Humanities

46. PREPARED BY
M. McVickers & S. Korte

47. ORGANIZATION
GAP & HS

48. DATE 2/10/88

49. REVISION DATE(S) -

RETURN THIS FORM WHEN COMPLETED TO: OFFICE OF HISTORIC PRESERVATION
P.O. BOX 176
JEFFERSON CITY, MISSOURI 65102

IF ADDITIONAL SPACE IS NEEDED, ATTACH

178 Howard 110 Saline Street Pilgrim Rest Church 51N 17W 17

42. This unique structure is a pool covered with a large cover that can be filled and used for immersions as a part of the baptismal service. A stair on the interior along the north facade descends to the basement and ascends to the rear of the sanctuary.



MISSOURI OFFICE OF HISTORIC PRESERVATION

ARCHITECTURAL/HISTORIC INVENTORY SURVEY FORM

1. NO. 179

2. COUNTY: Howard

3. LOCATION OF NEGATIVES: GAP & HS

4. PRESENT LOCAL NAME(S) OR DESIGNATION(S): Pilgrim Rest Parsonage

5. OTHER NAME(S):

6. SPECIFIC LEGAL LOCATION: TOWNSHIP 51N RANGE 17W SECTION 17

IF CITY OR TOWN, STREET ADDRESS: 114 Saline

7. CITY OR TOWN IF RURAL, VICINITY: Glasgow

8. DESCRIPTION OF LOCATION:

9. COORDINATES: UTM

LAT

LONG

10. SITE ( ) STRUCTURE ( )
BUILDING (X) OBJECT ( )

11. ON NATIONAL REGISTER? YES ( ) NO (X)

12. IS IT ELIGIBLE? YES ( ) NO (X)

13. PART OF ESTAB. HIST. DISTRICT? YES ( ) NO (X)

14. DISTRICT POTENTIAL? YES (X) NO ( )

15. NAME OF ESTABLISHED DISTRICT: N/A

16. THEMATIC CATEGORY: Missouri Vernacular

17. DATE(S) OR PERIOD: Before 1910

18. STYLE OR DESIGN: Vernacular

19. ARCHITECT OR ENGINEER: Unknown

20. CONTRACTOR OR BUILDER: Unknown

21. ORIGINAL USE, IF APPARENT: parsonage

22. PRESENT USE: vacant

23. OWNERSHIP: PUBLIC ( ) PRIVATE (X)

24. OWNER'S NAME AND ADDRESS IF KNOWN:
Pilgrim Rest Church
Glasgow, MO 65254

25. OPEN TO PUBLIC? YES ( ) NO (X)

26. LOCAL CONTACT PERSON OR ORGANIZATION: GAP & HS

27. OTHER SURVEYS IN WHICH INCLUDED: None

28. NO. OF STORIES: 1

29. BASEMENT? YES (X) NO ( )

30. FOUNDATION MATERIAL: Brick

31. WALL CONSTRUCTION: Frame

32. ROOF TYPE AND MATERIAL: Asphalt Shingle/gable

33. NO. OF BAYS FRONT 4 SIDE 4

34. WALL TREATMENT: Siding -asbestos

35. PLAN SHAPE: L

36. CHANGES (EXPLAIN IN NO. 42) ADDITION ( ) ALTERED ( ) MOVED ( )

37. CONDITION INTERIOR: _____ EXTERIOR: Fair

38. PRESERVATION UNDERWAY? YES ( ) NO (X)

39. ENDANGERED? BY WHAT? YES (X) NO ( )
Lack of funds

40. VISIBLE FROM PUBLIC ROAD? YES (X) NO ( )

41. DISTANCE FROM AND FRONTAGE ON ROAD:

42. FURTHER DESCRIPTION OF IMPORTANT FEATURES

This L shaped house features a rear raised basement while the front is landscaped to form a yard. Two chimneys break the roofline near the end of the east gable and near the cross gable section. Each section has a door to the street. The windows are 2 sash, 2 pane and appear to be original. The entire structure is sided.

PHOTO MUST BE PROVIDED

43. HISTORY AND SIGNIFICANCE

The close association of the house to the immediately adjacent Pilgrim Rest Baptist Church is explained by the house being used as a parsonage for years. It's significance, the, lies in its association with the church which was an important black center in Glasgow.

44. DESCRIPTION OF ENVIRONMENT AND OUTBUILDINGS

The house sits immediately to the east of Pilgrim Rest Baptist Church.

45. SOURCES OF INFORMATION

1. 1910 Sanborn Map

46. PREPARED BY: M.McVickers & S. Korte

47. ORGANIZATION: GAP & HS

48. DATE: 2/10/88

49. REVISION DATE(S): -

RETURN THIS FORM WHEN COMPLETED TO: OFFICE OF HISTORIC PRESERVATION
P.O. BOX 175
JEFFERSON CITY, MISSOURI 65102

IF ADDITIONAL SPACE IS NEEDED, ATTACH SEPARATE SHEET(S) TO THIS FORM

179 Howard 114 Saline 51N 17W 17



ISSOURI OFFICE OF HISTORIC PRESERVATION

RCHITECTURAL/HISTORIC INVENTORY SURVEY FORM

1. NO. 180

2. COUNTY Howard

3. LOCATION OF NEGATIVES GAP&HS

4. PRESENT LOCAL NAME(S) OR DESIGNATION(S)
Lewis Chapel United Methodist Church

5. OTHER NAME(S)
Lewis Chapel

6. SPECIFIC LEGAL LOCATION
TOWNSHIP 51N RANGE 17W SECTION 17

7. IF CITY OR TOWN, STREET ADDRESS
200 Block Saline Street

8. CITY OR TOWN IF RURAL, VICINITY
Glasgow

9. DESCRIPTION OF LOCATION

10. COORDINATES UTM
LAT
LONG

11. SITE( ) STRUCTURE( )
BUILDING(X) OBJECT( )

12. ON NATIONAL REGISTER? YES( ) NO(X)

13. IS IT ELIGIBLE? YES( ) NO(X)

14. PART OF ESTAB. HIST. DISTRICT? YES( ) NO(X)

15. DISTRICT POTENTIAL? YES( ) NO(X)

16. NAME OF ESTABLISHED DISTRICT
N/A

16. THEMATIC CATEGORY
Religious Structures

17. DATE(S) OR PERIOD 1866
Building--1958, Congregation-

18. STYLE OR DESIGN
Vernacular

19. ARCHITECT OR ENGINEER

20. CONTRACTOR OR BUILDER

21. ORIGINAL USE, IF APPARENT
Church

22. PRESENT USE
Church

23. OWNERSHIP PUBLIC( ) PRIVATE(X)

24. OWNER'S NAME AND ADDRESS IF KNOWN
Lewis Chapel United Methodist
Glasgow, Missouri

25. OPEN TO PUBLIC? YES(X) NO( )

26. LOCAL CONTACT PERSON OR ORGANIZATION
GaP&HS

27. OTHER SURVEYS IN WHICH INCLUDED
Guided Tour of Historic Glasgow

28. NO. OF STORIES 1

29. BASEMENT? YES(X) NO( )

30. FOUNDATION MATERIAL
Concrete

31. WALL CONSTRUCTION
Frame & Siding

32. ROOF TYPE AND MATERIAL
Asphalt Shingles/gable

33. NO. OF BAYS FRONT 3 SIDE 5

34. WALL TREATMENT
Siding--vinyl

35. PLAN SHAPE Rectangular

36. CHANGES (EXPLAIN IN NO. 42) ADDITION( ) ALTERED( ) MOVED( )

37. CONDITION
INTERIOR excellent
EXTERIOR excellent

38. PRESERVATION UNDERWAY? YES(X) NO( )

39. ENDANGERED? BY WHAT? YES( ) NO(X)

40. VISIBLE FROM PUBLIC ROAD? YES(X) NO( )

41. DISTANCE FROM AND FRONTAGE ON ROAD

42. FURTHER DESCRIPTION OF IMPORTANT FEATURES

Modern building following vernacular tradition. Interior features sanctuary with center aisle leading to standard alter and pulpit area. Modern front doors painted in contrast to rest of building which is white.

PHOTO MUST BE PROVIDED

43. HISTORY AND SIGNIFICANCE

The congregation formed in 1866 when members were forced to leave the Methodist Fpiscopal Church South following the Civil War. Before the conflict both blacks and whites worshipped together; following that conflict the former slaves united with the Methodist Fpiscopal Church North and in 1867 purchased this lot. One of the elders of this new congregation was Alexander Lewis, a former slave, who had purchased his own freedom before the War Between the States. Tradition says Alexander Lewis was wealthier than his previous owner when he purchased his freedom. The congregation purchased the land

44. DESCRIPTION OF ENVIRONMENT AND OUTBUILDINGS

The church sits alone on the lot.

45. SOURCES OF INFORMATION
1. Guided Tour of Historic Glasgow
2. Archives of West Conference of Methodist Church in Fayette, Mo.

46. PREPARED BY
M. McVicker & S. Korte

47. ORGANIZATION
GAP&HS

48. DATE 2/10/88

49. REVISION DATE(S) -

RETURN THIS FORM WHEN COMPLETED TO: OFFICE OF HISTORIC PRESERVATION
P.O. BOX 176
JEFFERSON CITY, MISSOURI 65102
PH. 314-751-4096

IF ADDITIONAL SPACE IS NEEDED, ATTACH SEPARATE SHEET(S) TO THIS FORM

Howard
Lewis Chapel United Methodist Churc
Lewis Chapel
51N
17W
17

Notes:

43. from Thomas Shackelford & then Alexander Lewis bought the lots on either side of the church for $700. This was a high price for the area at that time. Upon the death of Lewis in 1875 the congregation voted to name their church after him. The congregation constructed a brick church upon the site in the late 1800's. It was the site of several annual conferences and was a two-story structure. This church caught fireon Sunday March 3, 1958 during services. No one was hurt but everything was a total loss except for the Alter Bible. With no insurance money the congregation was forced to raise funds locally to begin again. This they did led by Mrs. Ftta Roy, Mrs. Nettie Langhorn, Mrs. Lurena Hill and Mrs. Bessie Lewis. A frame structure was completed in 1962 and an addition was added in 1967. In 1984 Lewis Chapel was host to a joint service with Glasgow United Methodist Church with the pastor from Lewis Chapel preaching at the other church. This was the first service together since the Civil War. The significance of this congregation to Glasgow cannot be overstated even though the building is younger than the required 50 years.

45. History of Lewis Chapel United Methodist Church


ONE
WAY

MISSOURI OFFICE OF HISTORIC PRESERVATION

ARCHITECTURAL/HISTORIC INVENTORY SURVEY FORM

1. NO.
183

2. COUNTY
Howard

3. LOCATION OF NEGATIVES
GAP & HS

4. PRESENT LOCAL NAME(S) OR DESIGNATION(S)
Rickey Keller House

5. OTHER NAME(S)

6. SPECIFIC LEGAL LOCATION
TOWNSHIP 51N RANGE 17W SECTION 17

IF CITY OR TOWN, STREET ADDRESS
303 Saline

7. CITY OR TOWN IF RURAL, VICINITY
Glasgow

8. DESCRIPTION OF LOCATION

9. COORDINATES UTM
LAT
LONG

10. SITE ( ) STRUCTURE ( )
BUILDING (x) OBJECT ( )

11. ON NATIONAL REGISTER? YES ( ) NO (x)

12. IS IT ELIGIBLE? YES ( ) NO (x)

13. PART OF ESTAB. HIST. DISTRICT? YES ( ) NO (x)

14. DISTRICT POTENTIAL? YES ( ) NO ( )

15. NAME OF ESTABLISHED DISTRICT
N/A

16. THEMATIC CATEGORY
Missouri Vernacular

17. DATE(S) OR PERIOD

18. STYLE OR DESIGN
Vernacular

19. ARCHITECT OR ENGINEER
Unknown

20. CONTRACTOR OR BUILDER
Unknown

21. ORIGINAL USE, IF APPARENT
House

22. PRESENT USE
Apartments

23. OWNERSHIP PUBLIC ( ) PRIVATE (x)

24. OWNER'S NAME AND ADDRESS IF KNOWN
Rickey Keller
303 Saline
Glasgow, MO 65254

25. OPEN TO PUBLIC? YES ( ) NO (x)

26. LOCAL CONTACT PERSON OR ORGANIZATION
GAP & HS

27. OTHER SURVEYS IN WHICH INCLUDED
None

28. NO. OF STORIES 1 ½

29. BASEMENT? YES (x) NO ( )

30. FOUNDATION MATERIAL
Stucco

31. WALL CONSTRUCTION
Frame

32. ROOF TYPE AND MATERIAL
Asphalt Shingle/gable

33. NO. OF BAYS
FRONT 3 SIDE 4

34. WALL TREATMENT
Sidigng--asbestos

35. PLAN SHAPE Rectangle

36. CHANGES (EXPLAIN IN NO. 42) ADDITION (x) ALTERED ( ) MOVED ( )

37. CONDITION
INTERIOR
EXTERIOR good

38. PRESERVATION UNDERWAY? YES (x) NO ( )

39. ENDANGERED? YES ( ) BY WHAT? NO (x)

40. VISIBLE FROM PUBLIC ROAD? YES (x) NO ( )

41. DISTANCE FROM AND FRONTAGE ON ROAD

42. FURTHER DESCRIPTION OF IMPORTANT FEATURES

This house is built on a raised basement and features an entrance on the south facade. There is also a walk in basement entrance on the east elevation (right). The gable roof abbreviates a second story. There is also a north addition. The outlines of the house are based upon the house being reconstructed on the site of a burned structure during the Great Depression. According to

PHOTO MUST BE PROVIDED

43. HISTORY AND SIGNIFICANCE 1837 Collins & Sterne subdivided for $1000; 1850 A.A. Pugh buys at auction - sells in 1854 for $850 - In 1878 Pugh goes to court for non payment of taxes - sold in 1892 to A. B. & Georgia Price - In 1905 Obinetta Hurt bought (Miss Obinette Hurt lived there and did catering)- 1931 house partially burned and Miss Hurt had to re-build. - 1936 Louis Payne buys and then loses in 1940 sold at sheriff sale. John and Mary Jenkins lived there in 1941.

44. DESCRIPTION OF ENVIRONMENT AND OUTBUILDINGS

There is an apartment/garage immediately to the right of the house.

45. SOURCES OF INFORMATION
1 Mr. & Mrs. Bill Keller
2 Abstract of Property
3. Mrs. Richard Bentley who lived across street when burned

RETURN THIS FORM WHEN COMPLETED TO: OFFICE OF HISTORIC PRESERVATION
P.O. BOX 176
JEFFERSON CITY, MISSOURI 65102
PH. 314-751-4096

IF ADDITIONAL SPACE IS NEEDED, ATTACH SEPARATE SHEET(S) TO THIS FORM

46. PREPARED BY
M.McVickers & S. Korte

47. ORGANIZATION
GAP & HS

48. DATE 2/10/88

49. REVISION DATE(S) -

183 Howard Rickey Keller 303 Saline St Glasgow 51 N 17 W 17

42. local citizens, Miss Hurt did not have a lot of insurance, etc. so she re-built as cheaply and conservatively as possible.

43. This house appears visually unusual and a lot of thought went into this structure before the abstract mentioned the house burning and then local citizens who were alive at the time discussed the situation. Thus, the house does not have the age it visually appears to contain. Yet, it does use elements of the older structure. This shows how dating something merely on visual evidence can be deceiving.



MISSOURI OFFICE OF HISTORIC PRESERVATION

ARCHITECTURAL/HISTORIC INVENTORY SURVEY FORM

1. NO. 184

2. COUNTY Howard

3. LOCATION OF NEGATIVES GAP & HS

4. PRESENT LOCAL NAME(S) OR DESIGNATION(S) Rickey Keller

5. OTHER NAME(S)

6. SPECIFIC LEGAL LOCATION TOWNSHIP 51 N RANGE 17W SECTION 17

IF CITY OR TOWN, STREET ADDRESS 303 Saline

7. CITY OR TOWN IF RURAL, VICINITY Glasgow

8. DESCRIPTION OF LOCATION

9. COORDINATES UTM
LAT
LONG

10. SITE ( ) STRUCTURE ( )
BUILDING (X) OBJECT ( )

11. ON NATIONAL REGISTER? YES ( ) NO (X)

12. IS IT ELIGIBLE? YES ( ) NO (X)

13. PART OF ESTAB. HIST. DISTRICT? YES ( ) NO (X)

14. DISTRICT POTENTIAL? YES (X) NO ( )

15. NAME OF ESTABLISHED DISTRICT N/A

16. THEMATIC CATEGORY Missouri Vernacular

17. DATE(S) OR PERIOD 1920

18. STYLE OR DESIGN Vernacular

19. ARCHITECT OR ENGINEER Unknown

20. CONTRACTOR OR BUILDER Unknown

21. ORIGINAL USE, IF APPARENT Garage

22. PRESENT USE House

23. OWNERSHIP PUBLIC ( ) PRIVATE (X)

24. OWNER'S NAME AND ADDRESS IF KNOWN
Rickey Keller
303 Saline

25. OPEN TO PUBLIC? YES ( ) NO (X)

26. LOCAL CONTACT PERSON OR ORGANIZATION GAP & HS

27. OTHER SURVEYS IN WHICH INCLUDED None

28. NO. OF STORIES 1

29. BASEMENT? YES ( ) NO (X)

30. FOUNDATION MATERIAL covered

31. WALL CONSTRUCTION frame

32. ROOF TYPE AND MATERIAL Asphalt Shingle/gable

33. NO. OF BAYS FRONT 3 SIDE 2

34. WALL TREATMENT Siding--vinyl

35. PLAN SHAPE Rectangle

36. CHANGES (EXPLAIN IN NO. 42) ADDITION (X) ALTERED ( ) MOVED ( )

37. CONDITION
INTERIOR
EXTERIOR good

38. PRESERVATION UNDERWAY? YES (X) NO ( )

39. ENDANGERED? BY WHAT? YES ( ) NO (X)

40. VISIBLE FROM PUBLIC ROAD? YES (X) NO ( )

41. DISTANCE FROM AND FRONTAGE ON ROAD

42. FURTHER DESCRIPTION OF IMPORTANT FEATURES

This small, vernacular frame buildiung is basically a two room dwelling with an addition to the rear with a lean to roof. One chimney breaks the roof offset right.

PHOTO MUST BE PROVIDED

43. HISTORY AND SIGNIFICANCE

The building shows in the 1935 Sanborn Map and is included in this survey since every building over 50 years old was photographed.

A house which burned in 1931 is immediately adjacent to the left. Could this building have been a place to live until the house was re-built?

44. DESCRIPTION OF ENVIRONMENT AND OUTBUILDINGS

Immediately adjacent to the left is a house which burned in 1931 and was re-built.

45. SOURCES OF INFORMATION

1. 1935 Sanborn Map

46. PREPARED BY M.McVickers & S.Korte

47. ORGANIZATION GAP & HS

48. DATE 2/0/88

49. REVISION DATE(S) -

RETURN THIS FORM WHEN COMPLETED TO: OFFICE OF HISTORIC PRESERVATION
P.O. BOX 176
JEFFERSON CITY, MISSOURI 65102

IF ADDITIONAL SPACE IS NEEDED, ATTACH

1 NO 184
2 COUNTY Howard
4 PRESENT LOCAL NAME(S) OR DESIGNATION(S) Rickey Keller, 303 Saline,
6 SPECIFIC LEGAL LOCATION 51 N
17 W
17



MISSOURI OFFICE OF HISTORIC PRESERVATION

ARCHITECTURAL/HISTORIC INVENTORY SURVEY FORM

1. NO. 181

2. COUNTY HOWARD

3. LOCATION OF NEGATIVES GAP&HS

4. PRESENT LOCAL NAME(S) OR DESIGNATION(S) Hackman House

5. OTHER NAME(S)

6. SPECIFIC LEGAL LOCATION TOWNSHIP 51N RANGE 17W SECTION 17
IF CITY OR TOWN, STREET ADDRESS 304 Saline

7. CITY OR TOWN Glasgow IF RURAL, VICINITY

8. DESCRIPTION OF LOCATION

9. COORDINATES UTM
LAT
LONG

10. SITE ( ) STRUCTURE ( )
BUILDING (X) OBJECT ( )

11. ON NATIONAL REGISTER? YES ( ) NO (X)

12. IS IT ELIGIBLE? YES ( ) NO (X)

13. PART OF ESTAB. HIST. DISTRICT? YES ( ) NO (X)

14. DISTRICT POTENTIAL? YES (X) NO ( )

15. NAME OF ESTABLISHED DISTRICT N/A

16. THEMATIC CATEGORY Missouri Vernacular

17. DATE(S) OR PERIOD 1900

18. STYLE OR DESIGN Vernacular

19. ARCHITECT OR ENGINEER Unkonwn

20. CONTRACTOR OR BUILDER Unknown

21. ORIGINAL USE, IF APPARENT House

22. PRESENT USE House

23. OWNERSHIP PUBLIC ( ) PRIVATE (X)

24. OWNER'S NAME AND ADDRESS IF KNOWN
Jimmy Hackman
304 Saline
Glasgow, MO 65254

25. OPEN TO PUBLIC? YES ( ) NO (X)

26. LOCAL CONTACT PERSON OR ORGANIZATION Glasgow Area Historical Society

27. OTHER SURVEYS IN WHICH INCLUDED None

28. NO. OF STORIES 1

29. BASEMENT? YES (X) NO ( )

30. FOUNDATION MATERIAL Brick

31. WALL CONSTRUCTION Frame

32. ROOF TYPE AND MATERIAL Asphalt Shingle/truncate hip

33. NO. OF BAYS FRONT 3 SIDE 4

34. WALL TREATMENT Clapboard

35. PLAN SHAPE Square

36. CHANGES (EXPLAIN IN NO. 42) ADDITION ( ) ALTERED ( ) MOVED ( )

37. CONDITION INTERIOR ____ EXTERIOR Fair

38. PRESERVATION UNDERWAY? YES (X) NO ( )

39. ENDANGERED? BY WHAT? YES ( ) NO (X)

40. VISIBLE FROM PUBLIC ROAD? YES (X) NO ( )

41. DISTANCE FROM AND FRONTAGE ON ROAD

42. FURTHER DESCRIPTION OF IMPORTANT FEATURES

Square 4 room house with 2 chimneys in the east and north. Roof line probably changed. Only 1 window in east appears original, other seem to be later. West side roofline appears to show an older house on this end. Concrete front porch slab modern.
This square house is typically of the cernacular homes constructed in Glasgow during this period. They usually contained 4 rooms.

PHOTO MUST BE PROVIDED

43. HISTORY AND SIGNIFICANCE

House now seems to be apartments. In section of town that lack of data seems unusual but nothing found.

44. DESCRIPTION OF ENVIRONMENT AND OUTBUILDINGS

Frame tool shed to rear. No other buildings. House sits towards front of lot.

45. SOURCES OF INFORMATION

11. Dated on basis of similar houses on Sanborn Maps.

46. PREPARED BY M. McVicker & S. Korte

47. ORGANIZATION GAP&HS

48. DATE 2/10/88

49. REVISION DATE(S) -

RETURN THIS FORM WHEN COMPLETED TO: OFFICE OF HISTORIC PRESERVATION
P.O. BOX 176
JEFFERSON CITY, MISSOURI 651
PH. 314-751-4096

IF ADDITIONAL SPACE IS NEEDED, ATTACH SEPARATE SHEET(S) TO THIS FORM

1. NO. 181
2. COUNTY Howard
4. PRESENT LOCAL NAME(S) OR DESIGNATION(S) Hackman House
8. OTHER NAME(S)
9. TOWNSHIP 51N
10. RANGE 17W
11. SECTION 17



MISSOURI OFFICE OF HISTORIC PRESERVATION

ARCHITECTURAL/HISTORIC INVENTORY SURVEY FORM

1. NO. 182

COUNTY: Howard

LOCATION OF NEGATIVES: GAP&HS

4. PRESENT LOCAL NAME(S) OR DESIGNATION(S): Haskamp Residence

5. OTHER NAME(S):

SPECIFIC LEGAL LOCATION: TOWNSHIP 51N RANGE 17W SECTION 17

IF CITY OR TOWN, STREET ADDRESS: 308 Saline Street

CITY OR TOWN: Glasgow IF RURAL, VICINITY:

DESCRIPTION OF LOCATION:

COORDINATES: UTM

LAT

LONG

6. SITE ( ) STRUCTURE ( )
BUILDING (X) OBJECT ( )

7. ON NATIONAL REGISTER? YES ( ) NO (X)

12. IS IT ELIGIBLE? YES ( ) NO (X)

13. PART OF ESTAB. HIST. DISTRICT? YES ( ) NO (X)

14. DISTRICT POTENTIAL? YES (X) NO ( )

15. NAME OF ESTABLISHED DISTRICT: N/A

16. THEMATIC CATEGORY: Bungalows

17. DATE(S) OR PERIOD: 1920

18. STYLE OR DESIGN: Prairie Style Bungalow

19. ARCHITECT OR ENGINEER: Unknown

20. CONTRACTOR OR BUILDER: Unknown

21. ORIGINAL USE, IF APPARENT: House

22. PRESENT USE: House

23. OWNERSHIP: PUBLIC ( ) PRIVATE (X)

24. OWNER'S NAME AND ADDRESS IF KNOWN:
Dennis Kaskamp
Glasgow, MO 65254

25. OPEN TO PUBLIC? YES ( ) NO (X)

26. LOCAL CONTACT PERSON OR ORGANIZATION: Glasgow Area Historical Society

27. OTHER SURVEYS IN WHICH INCLUDED: None

28. NO. OF STORIES: 1

29. BASEMENT? YES (X) NO ( )

30. FOUNDATION MATERIAL: Brick & Concrete

31. WALL CONSTRUCTION: Brick

32. ROOF TYPE AND MATERIAL: Asphalt Shingle/med. gable

33. NO. OF BAYS FRONT 3 · SIDE 4

34. WALL TREATMENT: Common bond

35. PLAN SHAPE: rectangular

36. CHANGES (EXPLAIN IN NO. 42) ADDITION (X) ALTERED ( ) MOVED ( )

37. CONDITION INTERIOR: _____ EXTERIOR: good

38. PRESERVATION UNDERWAY? YES ( ) NO (X)

39. ENDANGERED? BY WHAT? YES ( ) NO (X)

40. VISIBLE FROM PUBLIC ROAD? YES (X) NO ( )

41. DISTANCE FROM AND FRONTAGE ON ROAD:

42. FURTHER DESCRIPTION OF IMPORTANT FEATURES

The front porch runs the entire length of the front facade. It has a decorative brick railing and brick pilasters. 5 brackets extend out to the edge of the roof cornice. Stone lintels above the windows. Modern addition to the rear. Alley adjacent to west and nice entrance to basement from this alley.

PHOTO MUST BE PROVIDED

43. HISTORY AND SIGNIFICANCE

The home was a single family dwelling rented in the 1920's & 1930's. Mrs. Bentley grew up in the house and remembers it as a friendly home where she celebrated her 16th birthday. The front porch had a swing where the family sat on nice days. The house was thus typical of the homes built during this time period all over the country. The 1935 Sanborn Map shows the house complete. The earlier maps do not show this section of Glasgow.

44. DESCRIPTION OF ENVIRONMENT AND OUTBUILDINGS

Old garage behind house opens to alley. Garage of local stone with flat tar roof. Accessible to house by mean of a staircase between the two structures.

45. SOURCES OF INFORMATION

1. 1935 Sanborn Map. 2. Interview with Mrs. Richard Bentley

46. PREPARED BY: M. McVicker & S. Korte

47. ORGANIZATION: GAP&HS

48. DATE: 2/10/88 49. REVISION DATE(S): -

RETURN THIS FORM WHEN COMPLETED TO: OFFICE OF HISTORIC PRESERVATION
P.O. BOX 176
JEFFERSON CITY, MISSOURI 65102

* ADDITIONAL SPACE IS NEEDED, ATTACH

2. COUNTY: Howard

3. PRESENT LOCAL NAME(S) OR DESIGNATION(S): Haskamp Residence

9. OTHER NAME(S)

TOWNSHIP: 51N

RANGE: 17W

SECTION: 17


308
FOR SALE
AHOLT
REALTOR
338-2595

MISSOURI OFFICE OF HISTORIC PRESERVATION

ARCHITECTURAL/HISTORIC INVENTORY SURVEY FORM

1. NO. 185

2. COUNTY: Howard

3. LOCATION OF NEGATIVES: GAP&HS

4. PRESENT LOCAL NAME(S) OR DESIGNATION(S): Whitley Residence

5. OTHER NAME(S):

6. SPECIFIC LEGAL LOCATION: TOWNSHIP 51N RANGE 17W SECTION 17
IF CITY OR TOWN, STREET ADDRESS: 323 Saline

7. CITY OR TOWN IF RURAL, VICINITY: Glasgow

8. DESCRIPTION OF LOCATION:

9. COORDINATES: UTM
LAT
LONG

10. SITE ( ) STRUCTURE ( )
BUILDING (X) OBJECT ( )

11. ON NATIONAL REGISTER? YES ( ) NO (X)

12. IS IT ELIGIBLE? YES ( ) NO (X)

13. PART OF ESTAB. HIST. DISTRICT? YES ( ) NO (X)

14. DISTRICT POTENTIAL? YES ( ) NO (X)

15. NAME OF ESTABLISHED DISTRICT: N/A

16. THEMATIC CATEGORY: Missouri Vernacular

17. DATE(S) OR PERIOD: before 1860

18. STYLE OR DESIGN: Vernacular

19. ARCHITECT OR ENGINEER: Unknown

20. CONTRACTOR OR BUILDER: Unknown

21. ORIGINAL USE, IF APPARENT: House

22. PRESENT USE: House--multi-family

23. OWNERSHIP: PUBLIC ( ) PRIVATE (X)

24. OWNER'S NAME AND ADDRESS IF KNOWN:
Ray Whitley
323 Saline Street
Glasgow, MO 65254

25. OPEN TO PUBLIC? YES ( ) NO (X)

26. LOCAL CONTACT PERSON OR ORGANIZATION: GSP&HS

27. OTHER SURVEYS IN WHICH INCLUDED:
1975 Survey of Glasgow for SOHP

28. NO. OF STORIES: 1

29. BASEMENT? YES (X) NO ( )

30. FOUNDATION MATERIAL: Brick

31. WALL CONSTRUCTION: Frame

32. ROOF TYPE AND MATERIAL: Standing Seam Metal

33. NO. OF BAYS FRONT: 3 SIDE: 5

34. WALL TREATMENT: Clapboard

35. PLAN SHAPE: Rectangle

36. CHANGES (EXPLAIN IN NO. 42): ADDITION ( ) ALTERED ( ) MOVED ( )

37. CONDITION: INTERIOR ____ EXTERIOR: Fair

38. PRESERVATION UNDERWAY? YES (X) NO ( )

39. ENDANGERED? BY WHAT? YES ( ) NO (X)

40. VISIBLE FROM PUBLIC ROAD? YES (X) NO ( )

41. DISTANCE FROM AND FRONTAGE ON ROAD:

42. FURTHER DESCRIPTION OF IMPORTANT FEATURES

Modern porch possible replacing original keeping same size and general lines. Center chimney. The house was spaced with the long elevation to the side rather than the front due to the slope of the hill. The original front entrance appears to have been on the west. A wrap around porch obscures the simplicity of the building which is basically an I house.

PHOTO MUST BE PROVIDED

43. HISTORY AND SIGNIFICANCE

This house totally burned in the Spring of 1988.

44. DESCRIPTION OF ENVIRONMENT AND OUTBUILDINGS

Fence partially in place in front. One frame she to rear left of house.

45. SOURCES OF INFORMATION

1. 1975 Survey by Strawn, Weiner & Morris

46. PREPARED BY: M. McVicker & S. Korte

47. ORGANIZATION: GAP&HS

48. DATE: 2/10/88 49. REVISION DATE(S):

RETURN THIS FORM WHEN COMPLETED TO: OFFICE OF HISTORIC PRESERVATION
P.O. BOX 176
JEFFERSON CITY, MISSOURI 65102
PH. 314-751-4096

IF ADDITIONAL SPACE IS NEEDED, ATTACH SEPARATE SHEET(S) TO THIS FORM

1. NO. 185
2. COUNTY Howard
4. PRESENT LOCAL NAME(S) OR DESIGNATION(S) Whitley Residence
6. TOWNSHIP 51N
6. RANGE 17W
6. SECTION 17



MISSOURI OFFICE OF HISTORIC PRESERVATION
ARCHITECTURAL/HISTORIC INVENTORY SURVEY FORM

1. NO. 186

2. COUNTY: Howard

3. LOCATION OF NEGATIVES: GS P&HS

4. PRESENT LOCAL NAME(S) OR DESIGNATION(S): Minnis Residence

5. OTHER NAME(S):

6. SPECIFIC LEGAL LOCATION: TOWNSHIP 51N RANGE 17W SECTION 17

IF CITY OR TOWN, STREET ADDRESS: Saline Street (No specific number between 325 & 401)

7. CITY OR TOWN / IF RURAL, VICINITY: Glasgow

8. DESCRIPTION OF LOCATION

9. COORDINATES: UTM
LAT
LONG

10. SITE ( ) STRUCTURE ( )
BUILDING (X) OBJECT ( )

11. ON NATIONAL REGISTER? YES ( ) NO (X)

12. IS IT ELIGIBLE? YES ( ) NO (X)

13. PART OF ESTAB. HIST. DISTRICT? YES ( ) NO (X)

14. DISTRICT POTENTIAL? YES ( ) NO ( )

15. NAME OF ESTABLISHED DISTRICT: N/A

16. THEMATIC CATEGORY: Vernacular

17. DATE(S) OR PERIOD: C. 1930

18. STYLE OR DESIGN: Vernacular

19. ARCHITECT OR ENGINEER: Unknown

20. CONTRACTOR OR BUILDER: Unknown

21. ORIGINAL USE, IF APPARENT: Garage?

22. PRESENT USE: House

23. OWNERSHIP: PUBLIC ( ) PRIVATE (X)

24. OWNER'S NAME AND ADDRESS IF KNOWN:
Ruth Minnis
325 Saline
Glasgow, MO 65254

25. OPEN TO PUBLIC? YES ( ) NO (X)

26. LOCAL CONTACT PERSON OR ORGANIZATION: GAP&HS

27. OTHER SURVEYS IN WHICH INCLUDED: None

28. NO. OF STORIES: 1

29. BASEMENT? YES ( ) NO (X)

30. FOUNDATION MATERIAL: Concrete

31. WALL CONSTRUCTION: Frame

32. ROOF TYPE AND MATERIAL: Asphalt Shingle/gable

33. NO. OF BAYS FRONT 2 SIDE 3

34. WALL TREATMENT: Horizontal Clapboard

35. PLAN SHAPE: L

36. CHANGES (EXPLAIN IN NO. 42) ADDITION ( ) ALTERED ( ) MOVED ( )

37. CONDITION INTERIOR ____ EXTERIOR: fair

38. PRESERVATION UNDERWAY? YES (X) NO ( )

39. ENDANGERED? BY WHAT? YES ( ) NO (X)

40. VISIBLE FROM PUBLIC ROAD? YES (X) NO ( )

41. DISTANCE FROM AND FRONTAGE ON ROAD

42. FURTHER DESCRIPTION OF IMPORTANT FEATURES

Fntrance porch obviously modern. Fxtreme small sixe and placement on lot suggests this building was once a garage to one of the larger houses on either side.

PHOTO MUST BE PROVIDED

43. HISTORY AND SIGNIFICANCE

44. DESCRIPTION OF ENVIRONMENT AND OUTBUILDINGS

Nothing else on the lot.

45. SOURCES OF INFORMATION

1. 1935 Sanborn Map

46. PREPARED BY: M. McVicker & S. Korte

47. ORGANIZATION: GAP&HS

48. DATE: 2/10/88

49. REVISION DATE(S): -

RETURN THIS FORM WHEN COMPLETED TO: OFFICE OF HISTORIC PRESERVATION
P.O. BOX 176
JEFFERSON CITY, MISSOURI 65102
PH. 314-751-4096

IF ADDITIONAL SPACE IS NEEDED, ATTACH SEPARATE SHEET(S) TO THIS FORM

Duplicate: 1. NO. 186; 2. COUNTY Howard; 4. PRESENT LOCAL NAME(S) OR DESIGNATION(S) Minnis Residence; 5. OTHER NAME(S); 6. TOWNSHIP 51N; RANGE 17W; SECTION 17



MISSOURI OFFICE OF HISTORIC PRESERVATION

ARCHITECTURAL/HISTORIC INVENTORY SURVEY FORM

1. NO. 187

2. COUNTY Howard

3. LOCATION OF NEGATIVES GSP&HS

4. PRESENT LOCAL NAME(S) OR DESIGNATION(S)
Harper Residence

5. OTHER NAME(S)

6. SPECIFIC LEGAL LOCATION TOWNSHIP 51N RANGE 17W SECTION 17
IF CITY OR TOWN, STREET ADDRESS
401 Saline Street

7. CITY OR TOWN IF RURAL, VICINITY
Glasgow

8. DESCRIPTION OF LOCATION

9. COORDINATES UTM
LAT
LONG

10. SITE ( ) STRUCTURE ( )
BUILDING (X) OBJECT ( )

11. ON NATIONAL REGISTER? YES ( ) NO (X)

12. IS IT ELIGIBLE? YES ( ) NO (X)

13. PART OF ESTAB. HIST. DISTRICT? YES ( ) NO (X)

14. DISTRICT POTENTIAL? YES (X) NO ( )

15. NAME OF ESTABLISHED DISTRICT
N/A

16. THEMATIC CATEGORY
Victorian Vernacular

17. DATE(S) OR PERIOD
1890

18. STYLE OR DESIGN
Victorian Vernacular

19. ARCHITECT OR ENGINEER
Unknown

20. CONTRACTOR OR BUILDER
Unknown

21. ORIGINAL USE, IF APPARENT
House

22. PRESENT USE
House

23. OWNERSHIP PUBLIC ( ) PRIVATE (X)

24. OWNER'S NAME AND ADDRESS IF KNOWN
W. K. Harper
401 Saline Street
Glasgow, MO 65254

25. OPEN TO PUBLIC? YES ( ) NO (X)

26. LOCAL CONTACT PERSON OR ORGANIZATION
GAP&HS

27. OTHER SURVEYS IN WHICH INCLUDED
1975 Survey for SOHP

28. NO. OF STORIES 1½

29. BASEMENT? YES (X) NO ( )

30. FOUNDATION MATERIAL
Brick

31. WALL CONSTRUCTION
Frame

32. ROOF TYPE AND MATERIAL
Standing Seam Metal/gable

33. NO. OF BAYS FRONT 3 SIDE 3

34. WALL TREATMENT
Horizontal Clapboard

35. PLAN SHAPE L

36. CHANGES (EXPLAIN IN NO. 42) ADDITION (X) ALTERED ( ) MOVED ( )

37. CONDITION
INTERIOR
EXTERIOR Good

38. PRESERVATION UNDERWAY? YES (X) NO ( )

39. ENDANGERED? BY WHAT? YES ( ) NO (X)

40. VISIBLE FROM PUBLIC ROAD? YES (X) NO ( )

41. DISTANCE FROM AND FRONTAGE ON ROAD

42. FURTHER DESCRIPTION OF IMPORTANT FEATURES

Lovely front porch across entire front facade. Original down to the bracketing on the columns of the porch. Rear addition of one story. Windows appear to be all original. This structure has the front entrance on the short elevation due to the lot shape as is true of most of the houses along this street.

PHOTO MUST BE PROVIDED

43. HISTORY AND SIGNIFICANCE

Nothing could be learned about this structure. This house is one that really needs more work as it is an interesting building.

44. DESCRIPTION OF ENVIRONMENT AND OUTBUILDINGS
Building sits alone on lot.

45. SOURCES OF INFORMATION
1. Sanborn 1935 map 2. 1975 Survey for SOHP by Strawn, Weiner & Morris

46. PREPARED BY
M. McVicker & S. Korte

47. ORGANIZATION
GSP&HS

48. DATE 2/10/88

49. REVISION DATE(S) -

RETURN THIS FORM WHEN COMPLETED TO: OFFICE OF HISTORIC PRESERVATION
P.O. BOX 176
JEFFERSON CITY, MISSOURI 65102
PH. 314-751-4096

IF ADDITIONAL SPACE IS NEEDED, ATTACH SEPARATE SHEET(S) TO THIS FORM

1. NO. 187
2. COUNTY Howard
4. PRESENT LOCAL NAME(S) OR DESIGNATION(S) Harper Residence
9. OTHER NAME(S)
TOWNSHIP 51N
RANGE 17W
SECTION 17



MISSOURI OFFICE OF HISTORIC PRESERVATION

ARCHITECTURAL/HISTORIC INVENTORY SURVEY FORM

1. NO.
188

2. COUNTY
Howard

3. LOCATION OF NEGATIVES
GAP & HS

4. PRESENT LOCAL NAME(S) OR DESIGNATION(S)
Mr. & Mrs. Bill Keller

5. OTHER NAME(S)
Wengler House

6. SPECIFIC LEGAL LOCATION
TOWNSHIP 51 N RANGE 17W SECTION 17

IF CITY OR TOWN, STREET ADDRESS
405 Saline

7. CITY OR TOWN IF RURAL, VICINITY
Glasgow

8. DESCRIPTION OF LOCATION

9. COORDINATES UTM
LAT
LONG

10. SITE ( ) STRUCTURE ( )
BUILDING (x) OBJECT ( )

11. ON NATIONAL REGISTER? YES ( ) NO (x)

12. IS IT ELIGIBLE? YES ( ) NO (x)

13. PART OF ESTAB. HIST. DISTRICT? YES ( ) NO (x)

14. DISTRICT POTENTIAL? YES (x) NO ( )

15. NAME OF ESTABLISHED DISTRICT
NA

16. THEMATIC CATEGORY
Victorian Eclectic

17. DATE(S) OR PERIOD
1900-1907

18. STYLE OR DESIGN
Eclectic

19. ARCHITECT OR ENGINEER
Unknown

20. CONTRACTOR OR BUILDER
Unknown

21. ORIGINAL USE, IF APPARENT
House

22. PRESENT USE
House

23. OWNERSHIP PUBLIC ( ) PRIVATE (x)

24. OWNER'S NAME AND ADDRESS IF KNOWN
Bill Keller
405 Saline St.
Glasgow, MO 65254

25. OPEN TO PUBLIC? YES ( ) NO (x)

26. LOCAL CONTACT PERSON OR ORGANIZATION
GAP & HS

27. OTHER SURVEYS IN WHICH INCLUDED
1975 Art History Class Survey filed at SOHP

28. NO. OF STORIES 1½

29. BASEMENT? YES (x) NO ( )

30. FOUNDATION MATERIAL
Brick

31. WALL CONSTRUCTION
Frame

32. ROOF TYPE AND MATERIAL
gable
Standing seam meta

33. NO. OF BAYS
FRONT 3 · SIDE 2

34. WALL TREATMENT
Plastic siding

35. PLAN SHAPE irregular

36. CHANGES (EXPLAIN IN NO. 42) ADDITION ( ) ALTERED (x) MOVED ( )

37. CONDITION
INTERIOR
EXTERIOR good

38. PRESERVATION UNDERWAY? YES (x) NO ( )

39. ENDANGERED? YES ( ) NO (x)
BY WHAT?

40. VISIBLE FROM PUBLIC ROAD? YES (x) NO ( )

41. DISTANCE FROM AND FRONTAGE ON ROAD

42. FURTHER DESCRIPTION OF IMPORTANT FEATURES

This frame vernacular house contains traces of the Italianate style in its front tower which rises up in the exact center of the front facade. To the left of the tower is a bay window while a chimney breaks the roofline at the left end (west) of the building. An Eastlake style porch dominates the right half of the front facade. There is also a bay window on the right (east) elevation while the

PHOTO MUST BE PROVIDED

43. HISTORY AND SIGNIFICANCE

Undertaker named Edgar & Rosa Wengler built house and had it for it's use. Funeral home was located where present home is. In 1927 his daughter, Veda Mae Wengler, got the place. Kept horses and carriages in buildings, in back - now gone. 1907 Wenglers got deed on house from Shackelfords - In 1910 sold to Wengler Furniture and Mercantile Company for $5420.00.

44. DESCRIPTION OF ENVIRONMENT AND OUTBUILDINGS

The house sits high up on a lot with a retaining wall on street level.

45. SOURCES OF INFORMATION

1. Interview with Mr. & Mrs. Keller
2. Abstract of Property

46. PREPARED BY
M.McVickers & S. Korte

47. ORGANIZATION
GAP & HS

48. DATE
2/10/88

49. REVISION DATE(S)
-

RETURN THIS FORM WHEN COMPLETED TO: OFFICE OF HISTORIC PRESERVATION
P.O. BOX 176
JEFFERSON CITY, MISSOURI 65102
PH. 314-751-4096

IF ADDITIONAL SPACE IS NEEDED, ATTACH SEPARATE SHEET(S) TO THIS FORM

188 Howard Bill Keller, 405 Saline, Glasgow 51 N 17 W 17

42. front gable of the front facade. The tower still has its original shutters; there are no other shutters on the house. The windows appear to be original. The interior features oak carved woodwork with a lovely glass cabinet that stretches the length of the dining room. The owners of the house think the tower originally served as a prayer room since the builder was an extremely religious man and the room still contains everything original including windows in each direction following the Bibical dictum of praying in a closet. Nothing written to prove or disprove this thesis.



MISSOURI OFFICE OF HISTORIC PRESERVATION

ARCHITECTURAL/HISTORIC INVENTORY SURVEY FORM

1. NO. 189

2. COUNTY Howard

3. LOCATION OF NEGATIVES GAP & HS

4. PRESENT LOCAL NAME(S) OR DESIGNATION(S) William H.Lewis Residence

5. OTHER NAME(S)

6. SPECIFIC LEGAL LOCATION TOWNSHIP 51N RANGE 17W SECTION 17
IF CITY OR TOWN, STREET ADDRESS 415 Saline

7. CITY OR TOWN IF RURAL, VICINITY Glasgow

8. DESCRIPTION OF LOCATION

9. COORDINATES UTM
LAT
LONG

10. SITE ( ) STRUCTURE ( )
BUILDING (X) OBJECT ( )

11. ON NATIONAL REGISTER? YES ( ) NO (X)

12. IS IT ELIGIBLE? YES ( ) NO (X)

13. PART OF ESTAB. HIST. DISTRICT? YES ( ) NO ( )

14. DISTRICT POTENTIAL? YES (X) NO ( )

15. NAME OF ESTABLISHED DISTRICT N/A

16. THEMATIC CATEGORY Antebellum Architecture

17. DATE(S) OR PERIOD Before 1851

18. STYLE OR DESIGN Vernacular

19. ARCHITECT OR ENGINEER Unknown

20. CONTRACTOR OR BUILDER Unknown

21. ORIGINAL USE, IF APPARENT House

22. PRESENT USE House

23. OWNERSHIP PUBLIC ( ) PRIVATE (X)

24. OWNER'S NAME AND ADDRESS IF KNOWN W. H. Lewis
415 Saline St.
Glasgow, MO 65254

25. OPEN TO PUBLIC? YES ( ) NO (X)

26. LOCAL CONTACT PERSON OR ORGANIZATION GAP & HS

27. OTHER SURVEYS IN WHICH INCLUDED
1975 Art History Class Survey filed at SOHP

28. NO. OF STORIES 2

29. BASEMENT? YES (X) NO ( )

30. FOUNDATION MATERIAL Concrete Block

31. WALL CONSTRUCTION Frame /log

32. ROOF TYPE AND MATERIAL Asphlalt Shingle

33. NO. OF BAYS gable FRONT 3 SIDE 2

34. WALL TREATMENT Siding, invl

35. PLAN SHAPE L

36. CHANGES (EXPLAIN IN NO. 42) ADDITION (X) ALTERED (X) MOVED ( )

37. CONDITION INTERIOR ____ EXTERIOR good

38. PRESERVATION UNDERWAY? YES (X) NO ( )

39. ENDANGERED? BY WHAT? YES ( ) NO (X)

40. VISIBLE FROM PUBLIC ROAD? YES (X) NO ( )

41. DISTANCE FROM AND FRONTAGE ON ROAD

42. FURTHER DESCRIPTION OF IMPORTANT FEATURES
This building is made of logs in the front section and has been covered and changed through the years. The front facade features a central gable with pediment and a front porch centered in the middle with a medium hip roof and wrought iron columns. The middle second floor window is smaller than the other two to accomodate the this roof. An entrance door is centeres on the

PHOTO MUST BE PROVIDED

43. HISTORY AND SIGNIFICANCE

On September 28, 1836 the town proprietors sell this land to William J. Moore and John Nicholds. In 1838 Moore sells out to Nicholds. Then Nicholds sell to Norton Harris a month later. Harris borrows money using the land as collateral. In 1851 he sells the lot to Osborne Henderson for $1800.00. The increase in money and the loan make it likely this house was in place by 1851, especially since it is a log construction. In 1866 Henderson sells the land to Thomas Morehead for $3000.00. Nothing happens to the property

44. DESCRIPTION OF ENVIRONMENT AND OUTBUILDINGS
The house sits on a bank on a corner lot. There is a concrete retaining wall in front of the property. Concrete steps lead to the front door.

45. SOURCES OF INFORMATION
1. Interview with Sabra Meyer 2. 1885-1935 Sanborn Maps

46. PREPARED BY M.McVickers & S.Korte

47. ORGANIZATION GAP & HS

48. DATE 2/10/88

49. REVISION DATE(S) -

RETURN THIS FORM WHEN COMPLETED TO: OFFICE OF HISTORIC PRESERVATION
P.O. BOX 176
JEFFERSON CITY, MISSOURI 65102
PH. 314-751-4096

IF ADDITIONAL SPACE IS NEEDED, ATTACH SEPARATE SHEET(S) TO THIS FORM

1. NO 189
2. COUNTY Howard
3. TOWNSHIP 51 N
4. RANGE 17W
5. SECTION 17
6. PRESENT LOCAL NAME(S) OR DESIGNATION(S) William H. Lewis, 415 Saline
8. OTHER NAME(S)

42. front facade. There is a right rear ell of two stories with a one story addition on the back with a lean to roof. The building appears to have been greatly re-worked.

43. until 1902 when Morehead's will land to his daughter, Matilda Man and all the rest to his wife, Ann E. Morehead and Bettie Morehead Tatum. A family feud ensued and in July 1903 the land was auctioned. William A. Myres was the high bidder at $1005.00. They (William and Mary E. Myers) sell the lot to Christopher Gesiler for $1100.00. Geisler died in 1936 without a will. In 1946 the property is sold to Wallace Walker for $2000.00. It is now owned by the Lewis family. In 1949 the Walkers convey to Landon Laird Hotel in Moberly this property and it is sold 2 months later to John Meyer. When he marries his wife, Sabra, is added to the abstract. The house was valued at $2,500.00 in 1952 when this was done.



MISSOURI OFFICE OF HISTORIC PRESERVATION

ARCHITECTURAL/HISTORIC INVENTORY SURVEY FORM

1. NO.
190

2. COUNTY
Howard

3. LOCATION OF NEGATIVES
GAP & HS

4. PRESENT LOCAL NAME(S) OR DESIGNATION(S)
Kenneth Hoffman

5. OTHER NAME(S)

6. SPECIFIC LEGAL LOCATION
TOWNSHIP 51 N RANGE 17 W SECTION 17

IF CITY OR TOWN, STREET ADDRESS
629 Saline

7. CITY OR TOWN IF RURAL, VICINITY
Glasgow

8. DESCRIPTION OF LOCATION

9. COORDINATES UTM
LAT
LONG

10. SITE ( ) STRUCTURE ( )
BUILDING (X) OBJECT ( )

11. ON NATIONAL REGISTER? YES ( ) NO (X)

12. IS IT ELIGIBLE? YES ( ) NO (X)

13. PART OF ESTAB. HIST. DISTRICT? YES ( ) NO (X)

14. DISTRICT POTENTIAL? YES (X) NO ( )

15. NAME OF ESTABLISHED DISTRICT
N/A

16. THEMATIC CATEGORY
Ante-bellum Architecture

17. DATE(S) OR PERIOD
1850's

18. STYLE OR DESIGN
Italianate/vernacular

19. ARCHITECT OR ENGINEER
Unknown

20. CONTRACTOR OR BUILDER
Unknown

21. ORIGINAL USE, IF APPARENT
House

22. PRESENT USE
House

23. OWNERSHIP PUBLIC ( ) PRIVATE (X)

24. OWNER'S NAME AND ADDRESS IF KNOWN
Mr. & Mrs. Kenneth Hoffman
629 Saline
Glasgow, MO 65248

25. OPEN TO PUBLIC? YES ( ) NO (X)

26. LOCAL CONTACT PERSON OR ORGANIZATION
GAP&HS

27. OTHER SURVEYS IN WHICH INCLUDED
1975 Art History Survey
filed at SOHP

28. NO. OF STORIES 2

29. BASEMENT? YES (X) NO ( )

30. FOUNDATION MATERIAL
Brick

31. WALL CONSTRUCTION
Frame

32. ROOF TYPE AND MATERIAL
Standing Seam Metal/hi

33. NO. OF BAYS FRONT 3 · SIDE 3

34. WALL TREATMENT
Clapboard

35. PLAN SHAPE L

36. CHANGES (EXPLAIN IN NO. 42) ADDITION ( ) ALTERED (X) MOVED ( )

37. CONDITION
INTERIOR
EXTERIOR good

38. PRESERVATION UNDERWAY? YES (X) NO ( )

39. ENDANGERED? BY WHAT? YES ( ) NO (X)

40. VISIBLE FROM PUBLIC ROAD? YES (X) NO ( )

41. DISTANCE FROM AND FRONTAGE ON ROAD

42. FURTHER DESCRIPTION OF IMPORTANT FEATURES

This two story home features a later Victorian front porch probably sized after the original front porch. This front facade of 3bays still contains a lower and upper front door with sidelights and transom, the lower opening onto the porch and street, with the upper opening onto the porch. A railing was surely in place at one time, but none is on the porch roof at present. Teardrop pendants

PHOTO MUST BE PROVIDED

43. HISTORY AND SIGNIFICANCE

This is a vernacular home that is so common in Glasgow about which no written documentation exists. Obivously belonging close to the Civil War period, the house is not mentioned in any of the histories of the area. The lack of reference to a family with a house such as this is curious. The local preservation society should delve into the oral traditions to see if anything emerges about this residence.

44. DESCRIPTION OF ENVIRONMENT AND OUTBUILDINGS

The house sits on the north side of Saline Street and the street dips immediately in front of the property toward the east.

45. SOURCES OF INFORMATION

1. Dated on basis of other houses in Glasgow

46. PREPARED BY
M.McVickers & S.Korte

47. ORGANIZATION
GAP & HS

48. DATE 5/8/88

49. REVISION DATE(S) -

RETURN THIS FORM WHEN COMPLETED TO: OFFICE OF HISTORIC PRESERVATION
P.O. BOX 176
JEFFERSON CITY, MISSOURI 65102

* ADDITIONAL SPACE IS NEEDED, ATTACH CONTINUATION SHEET(S) TO THIS FORM

190 Howard Kenneth Hoffman 629 Saline 51 N 17W 17

42. extend down from the porch cornice at regular intervals and the columns feature square machine manufactured details. Two pilasters copy the column motiff. The windows appear to have been replaced throughout the entire house. Bracketing is still in place under the roofline with a plain frieze. One chimney rises in the rear of the building. Shutters (modern) are on each window.



MISSOURI OFFICE OF HISTORIC PRESERVATION

ARCHITECTURAL/HISTORIC INVENTORY SURVEY FORM

1. NO.: 192

2. COUNTY: Howard

3. LOCATION OF NEGATIVES: GAP & HS

4. PRESENT LOCAL NAME(S) OR DESIGNATION(S): Bob Sanders Residence

5. OTHER NAME(S):

6. SPECIFIC LEGAL LOCATION: TOWNSHIP 51 N RANGE 17W SECTION 17

IF CITY OR TOWN, STREET ADDRESS: 630 Saline

7. CITY OR TOWN IF RURAL, VICINITY: Glasgow

8. DESCRIPTION OF LOCATION:

9. COORDINATES UTM
LAT
LONG

10. SITE ( ) STRUCTURE ( )
BUILDING (x) OBJECT ( )

11. ON NATIONAL REGISTER? YES ( ) NO (x)

12. IS IT ELIGIBLE? YES ( ) NO (x)

13. PART OF ESTAB. HIST. DISTRICT? YES ( ) NO (x)

14. DISTRICT POTENTIAL? YES (x) NO ( )

15. NAME OF ESTABLISHED DISTRICT: N/A

16. THEMATIC CATEGORY: Missouri Vernacular

17. DATE(S) OR PERIOD: 1870-1890

18. STYLE OR DESIGN: Vernacular

19. ARCHITECT OR ENGINEER: Unknown

20. CONTRACTOR OR BUILDER: Unknown

21. ORIGINAL USE, IF APPARENT: House

22. PRESENT USE: House

23. OWNERSHIP PUBLIC ( ) PRIVATE (x)

24. OWNER'S NAME AND ADDRESS IF KNOWN:
Bob Sanders
630 Saline
Glasgow, MO

25. OPEN TO PUBLIC? YES ( ) NO ( )

26. LOCAL CONTACT PERSON OR ORGANIZATION: GAP & HS

27. OTHER SURVEYS IN WHICH INCLUDED:
1975 Art History Class Survey, filed at SOHP

28. NO. OF STORIES: 1

29. BASEMENT? YES (x) NO ( )

30. FOUNDATION MATERIAL: Metal Covering

31. WALL CONSTRUCTION: Frame

32. ROOF TYPE AND MATERIAL: Standing Seam metal/gable

33. NO. OF BAYS FRONT 5 SIDE 3

34. WALL TREATMENT: Asbestos siding

35. PLAN SHAPE: rectangle

36. CHANGES (EXPLAIN IN NO. 42) ADDITION (x) ALTERED (x) MOVED ( )

37. CONDITION
INTERIOR
EXTERIOR: fair

38. PRESERVATION UNDERWAY? YES x

39. ENDANGERED? YES ( ) BY WHAT? NO (x)

40. VISIBLE FROM PUBLIC ROAD? YES (x) NO ( )

41. DISTANCE FROM AND FRONTAGE ON ROAD:

42. FURTHER DESCRIPTION OF IMPORTANT FEATURES

This one story vernacular house has a Victorian front entrance porch that appears to be original although a concrete floor has been added. The porch features 4 Victorian columns with bracketing and two plain pilasters. A boarded transom is above the front door. The windows appear to be original and are 2 sash with 2 panes of glass. There is a rear addition with a chimney near the junction.

PHOTO MUST BE PROVIDED

43. HISTORY AND SIGNIFICANCE

As is true of the buildings all along this part of Saline Street, no written documentation exists for this modest dwelling.

44. DESCRIPTION OF ENVIRONMENT AND OUTBUILDINGS

The house is on the south side of Saline Street. The street slopes to the east.

45. SOURCES OF INFORMATION
1. Dated on basis of other houses in Glasgow.

46. PREPARED BY: M.McVickers & S.Korte

47. ORGANIZATION: GAP & HS

48. DATE: 2/10/88

49. REVISION DATE(S): -

RETURN THIS FORM WHEN COMPLETED TO: OFFICE OF HISTORIC PRESERVATION
P.O. BOX 176
JEFFERSON CITY, MISSOURI 65102

IF ADDITIONAL SPACE IS NEEDED, ATTACH SEPARATE SHEET(S) TO THIS FORM

192 HOWARD Robert Sanders, 630 Saline St. 51 N 17 W 17


630

MISSOURI OFFICE OF HISTORIC PRESERVATION

ARCHITECTURAL/HISTORIC INVENTORY SURVEY FORM

1. NO.
193

2. COUNTY
Howard

3. LOCATION OF NEGATIVES
GAP & HS

4. PRESENT LOCAL NAME(S) OR DESIGNATION(S)
Myrl Lynn House

5. OTHER NAME(S)

6. SPECIFIC LEGAL LOCATION
TOWNSHIP 51 N RANGE 17W SECTION 17
IF CITY OR TOWN, STREET ADDRESS
634 Saline

7. CITY OR TOWN IF RURAL, VICINITY
Glasgow

8. DESCRIPTION OF LOCATION

9. COORDINATES UTM
LAT
LONG

10. SITE ( ) STRUCTURE ( )
BUILDING (X) OBJECT ( )

11. ON NATIONAL REGISTER? YES ( ) NO (X)

12. IS IT ELIGIBLE? YES ( ) NO (X)

13. PART OF ESTAB. HIST. DISTRICT? YES ( ) NO ( )

14. DISTRICT POTENTIAL? YES (X) NO ( )

15. NAME OF ESTABLISHED DISTRICT
N/A

16. THEMATIC CATEGORY
Ante-bellum Architecture

17. DATE(S) OR PERIOD
1840-1860

18. STYLE OR DESIGN
piano nobile

19. ARCHITECT OR ENGINEER
Unknown

20. CONTRACTOR OR BUILDER
Unknown

21. ORIGINAL USE, IF APPARENT
House

22. PRESENT USE
House

23. OWNERSHIP PUBLIC ( ) PRIVATE (X)

24. OWNER'S NAME AND ADDRESS IF KNOWN
Myrl Lynn
611 Fourth St., Glasgow, MO

25. OPEN TO PUBLIC? YES ( ) NO (X)

26. LOCAL CONTACT PERSON OR ORGANIZATION
GAP & HS

27. OTHER SURVEYS IN WHICH INCLUDED
1975 Art History Class survey filed SOHP

28. NO. OF STORIES 1

29. BASEMENT? YES (X) NO ( )

30. FOUNDATION MATERIAL
Brick

31. WALL CONSTRUCTION
Clapboard

32. ROOF TYPE AND MATERIAL
Standing Seam metal/gable

33. NO. OF BAYS
FRONT 5 · SIDE 3

34. WALL TREATMENT
Siding--aluminum

35. PLAN SHAPE I

36. CHANGES (EXPLAIN IN NO. 42) ADDITION ( ) ALTERED (X) MOVED ( )

37. CONDITION
INTERIOR
EXTERIOR good

38. PRESERVATION UNDERWAY? YES (X) NO ( )

39. ENDANGERED? BY WHAT? YES ( ) NO (X)

40. VISIBLE FROM PUBLIC ROAD? YES (X) NO ( )

41. DISTANCE FROM AND FRONTAGE ON ROAD

42. FURTHER DESCRIPTION OF IMPORTANT FEATURES
This vernacular I house contains a chimney is each end, a medium gable standing seam metal roof, original windows throughout being 2 sash, 2 pane sash in the upper story and 2 sash 6 pane per sash in the raised basement area. The 1975 survey discusses transoms and sidelights around the front door. These have been partially enclosed and the front porch is also a modern addition, although

PHOTO MUST BE PROVIDED

43. HISTORY AND SIGNIFICANCE
The present woner inheirted the house from his mother. The abstract is still in he state of California and was unavailable for persual. Visually, this is an old house and the wine cellar plus its obvisouly early date make it important not only to the visual streetscape, but to the history of the community.

44. DESCRIPTION OF ENVIRONMENT AND OUTBUILDINGS
This is a quiet residential area. The house sits alone on the lot.

45. SOURCES OF INFORMATION
1. Interview with Myrl Lynn 2. Dated on basis of other Glasgow houses

46. PREPARED BY
M.McVickers & S. Korte

47. ORGANIZATION
GAP & HS

48. DATE
5/8/88

49. REVISION DATE(S)
-

RETURN THIS FORM WHEN COMPLETED TO: OFFICE OF HISTORIC PRESERVATION
P.O. BOX 176
JEFFERSON CITY, MISSOURI 65102

IF ADDITIONAL SPACE IS NEEDED, ATTACH CONTINUATION SHEET(S) TO THIS FORM

193
Howard
Myrl Lynn
51 N
17 W

42. its placement and size indicate it probably follows the general size of the original porch. A vent exists under the front porch which is an obvious modern addition. According to the owner, the house is walnut throughout under the siding. There are plank floors throughout the structure and a wine cellar in the west portion of the basement in the area without windows.



MISSOURI OFFICE OF HISTORIC PRESERVATION

ARCHITECTURAL/HISTORIC INVENTORY SURVEY FORM

1. NO. 191

2. COUNTY: Howard

3. LOCATION OF NEGATIVES: GS P&HS

4. PRESENT LOCAL NAME(S) OR DESIGNATION(S): Aholt Residence

5. OTHER NAME(S):

6. SPECIFIC LEGAL LOCATION: TOWNSHIP 51N RANGE 17W SECTION 17

IF CITY OR TOWN, STREET ADDRESS: 639 Saline Street

7. CITY OR TOWN: Glasgow IF RURAL, VICINITY:

8. DESCRIPTION OF LOCATION:

9. COORDINATES: UTM

LAT

LONG

10. SITE ( ) STRUCTURE ( )
BUILDING (X) OBJECT ( )

11. ON NATIONAL REGISTER? YES ( ) NO (X)

12. IS IT ELIGIBLE? YES ( ) NO (X)

13. PART OF ESTAB. HIST. DISTRICT? YES ( ) NO (X)

14. DISTRICT POTENTIAL? YES (X) NO ( )

15. NAME OF ESTABLISHED DISTRICT: N/A

16. THEMATIC CATEGORY: Greek Revival

17. DATE(S) OR PERIOD: 1850

18. STYLE OR DESIGN: Greek Revival

19. ARCHITECT OR ENGINEER: Unknown

20. CONTRACTOR OR BUILDER: Unknown

21. ORIGINAL USE, IF APPARENT: House

22. PRESENT USE: House

23. OWNERSHIP: PUBLIC ( ) PRIVATE (X)

24. OWNER'S NAME AND ADDRESS IF KNOWN:
Delbert Aholt
639 Saline Street
Glasgow, MO 65254

25. OPEN TO PUBLIC? YES ( ) NO (X)

26. LOCAL CONTACT PERSON OR ORGANIZATION: GS P&HS

27. OTHER SURVEYS IN WHICH INCLUDED:
NONE

28. NO. OF STORIES: 2

29. BASEMENT? YES ( ) NO (X)

30. FOUNDATION MATERIAL: Brick

31. WALL CONSTRUCTION: Frame

32. ROOF TYPE AND MATERIAL: Asphalt Shingle/gable

33. NO. OF BAYS FRONT 3 SIDE 5

34. WALL TREATMENT: Siding--asbestos

35. PLAN SHAPE: L

36. CHANGES (EXPLAIN IN NO. 42): ADDITION (X) ALTERED ( ) MOVED ( )

37. CONDITION
INTERIOR
EXTERIOR: fair

38. PRESERVATION UNDERWAY? YES (X) NO ( )

39. ENDANGERED? BY WHAT? YES ( ) NO (X)

40. VISIBLE FROM PUBLIC ROAD? YES (X) NO ( )

41. DISTANCE FROM AND FRONTAGE ON ROAD:

42. FURTHER DESCRIPTION OF IMPORTANT FEATURES

Cornice line under roof still retains integrity, but rest of house sided at some point in past. By window to south probably addition in 1870's. Addition to east rear and modern porch along entire L on south facade. Very little original fabric visible. Some windows appear to be original.

PHOTO MUST BE PROVIDED

43. HISTORY AND SIGNIFICANCE

44. DESCRIPTION OF ENVIRONMENT AND OUTBUILDINGS

House sits alone on lot. Lot is very dense and house obscure except in winter.

45. SOURCES OF INFORMATION

1. Date based upon other homes on Sanborn Maps.

46. PREPARED BY: M. McVicker & S. Korte

47. ORGANIZATION: GS P&HS

48. DATE: 2/10/88 49. REVISION DATE(S): -

RETURN THIS FORM WHEN COMPLETED TO: OFFICE OF HISTORIC PRESERVATION
P.O. BOX 176
JEFFERSON CITY, MISSOURI 65102
PH. 314-751-4096

IF ADDITIONAL SPACE IS NEEDED, ATTACH SEPARATE SHEET(S) TO THIS FORM

1. NO. 191
2. COUNTY Howard
4. PRESENT LOCAL NAME(S) OR DESIGNATION(S) Aholt Residence
6. OTHER NAME(S)
9. TOWNSHIP 51N
RANGE 17W
SECTION 17


637

MISSOURI OFFICE OF HISTORIC PRESERVATION
ARCHITECTURAL/HISTORIC INVENTORY SURVEY FORM

1. NO. 194

2. COUNTY Howard

3. LOCATION OF NEGATIVES GAP & HS

4. PRESENT LOCAL NAME(S) OR DESIGNATION(S)
Misses Carrie & Dorothy Wachter Residence

5. OTHER NAME(S)

6. SPECIFIC LEGAL LOCATION
TOWNSHIP 51 N RANGE 17 W SECTION 17
IF CITY OR TOWN, STREET ADDRESS
640 Saline - Corner Saline & 7th

7. CITY OR TOWN IF RURAL, VICINITY
Glasgow

8. DESCRIPTION OF LOCATION

9. COORDINATES UTM
LAT
LONG

10. SITE ( ) STRUCTURE ( )
BUILDING (X) OBJECT ( )

11. ON NATIONAL REGISTER? YES ( ) NO (X)

12. IS IT ELIGIBLE? YES ( ) NO (X)

13. PART OF ESTAB. HIST. DISTRICT? YES ( ) NO (X)

14. DISTRICT POTENTIAL? YES (X) NO ( )

15. NAME OF ESTABLISHED DISTRICT
N/A

16. THEMATIC CATEGORY
Victorian Vernacular

17. DATE(S) OR PERIOD
1870-1880

18. STYLE OR DESIGN
Italianate

19. ARCHITECT OR ENGINEER
Rall Brothers

20. CONTRACTOR OR BUILDER
Rall Brothers

21. ORIGINAL USE, IF APPARENT
House

22. PRESENT USE
House

23. OWNERSHIP PUBLIC ( ) PRIVATE (X)

24. OWNER'S NAME AND ADDRESS IF KNOWN
Misses Carrie & Dorothy Wachter
640 Saline St.
Glasgow, MO 65254

25. OPEN TO PUBLIC? YES ( ) NO (X)

26. LOCAL CONTACT PERSON OR ORGANIZATION
GAP & HS

27. OTHER SURVEYS IN WHICH INCLUDED
1975 Art History Class Survey, filed at SOHP

28. NO. OF STORIES 2

29. BASEMENT? YES (X) NO ( )

30. FOUNDATION MATERIAL
Brick

31. WALL CONSTRUCTION
Frame

32. ROOF TYPE AND MATERIAL
Seam metal roof/hip

33. NO. OF BAYS
FRONT 5 SIDE 3

34. WALL TREATMENT
Asbestos siding

35. PLAN SHAPE L

36. CHANGES (EXPLAIN IN NO. 42) ADDITION ( ) ALTERED (X) MOVED ( )

37. CONDITION
INTERIOR
EXTERIOR good

38. PRESERVATION UNDERWAY? YES (X) NO ( )

39. ENDANGERED? BY WHAT? YES ( ) NO (X)

40. VISIBLE FROM PUBLIC ROAD? YES (X) NO ( )

41. DISTANCE FROM AND FRONTAGE ON ROAD

42. FURTHER DESCRIPTION OF IMPORTANT FEATURES

This vernacular Italianate house features a front gabeled facade. The long front window on the second floor appears to have been a door, but the owners say it was always a window. The front porch has a flat roof held in place by qooden piers resting on brick bases. A rear gallery is on the right back. A chimney rises on the right (west) elevation near the front. Bracketing and a plain

PHOTO MUST BE PROVIDED

43. HISTORY AND SIGNIFICANCE

The Wachter family bought the house in 1912 from the Bakers. They hve lived there ever since. To the west there was a terrace which was moved to the east so there would be more yard space on the east side.

44. DESCRIPTION OF ENVIRONMENT AND OUTBUILDINGS

The house blends into a hill at the corner of 7th and Saline.

45. SOURCES OF INFORMATION
1. Interview with Carrie Wachter

46. PREPARED BY
M. McVickers & S. Korte

47. ORGANIZATION
GAP & HS

48. DATE 5/8/88

49. REVISION DATE(S) -

RETURN THIS FORM WHEN COMPLETED TO: OFFICE OF HISTORIC PRESERVATION
P.O. BOX 176
JEFFERSON CITY, MISSOURI 65102
PH. 314-751-4096

IF ADDITIONAL SPACE IS NEEDED, ATTACH SEPARATE SHEET(S) TO THIS FORM

1. NO 194
2. COUNTY Howard
4. PRESENT LOCAL NAME(S) OR DESIGNATION(S) Carrie & Dorothy Wachter
6. OTHER NAME(S)
8. TOWNSHIP 51 N
RANGE 17 W
SECTION 17

42. cornice are under the roofline. Original shutters are still in place throughout the house. There is also a one story addition to the right rear. The front porch has rusticated concrete block latticework to form a ballustrade on the front porch. It would classify as a gallery, but the entire porch is not roofed.



MISSOURI OFFICE OF HISTORIC PRESERVATION

ARCHITECTURAL/HISTORIC INVENTORY SURVEY FORM

1. NO. 196

2. COUNTY Howard

3. LOCATION OF NEGATIVES GS R&ES

4. PRESENT LOCAL NAME(S) OR DESIGNATION(S)
Aholt Office & Residence

5. OTHER NAME(S)

6. SPECIFIC LEGAL LOCATION
TOWNSHIP 51N RANGE 17W SECTION 16
IF CITY OR TOWN, STREET ADDRESS
728 Saline Street

7. CITY OR TOWN IF RURAL, VICINITY
Glasgow

8. DESCRIPTION OF LOCATION

9. COORDINATES UTM
LAT
LONG

10. SITE ( ) STRUCTURE ( )
BUILDING (X) OBJECT ( )

11. ON NATIONAL REGISTER? YES ( ) NO (X)

12. IS IT ELIGIBLE? YES ( ) NO (X)

13. PART OF ESTAB. HIST. DISTRICT? YES ( ) NO (X)

14. DISTRICT POTENTIAL? YES (X) NO ( )

15. NAME OF ESTABLISHED DISTRICT
N/A

16. THEMATIC CATEGORY
Greek Revival

17. DATE(S) OR PERIOD
1840's

18. STYLE OR DESIGN
Greek Revival & Vernacular

19. ARCHITECT OR ENGINEER
Unknown

20. CONTRACTOR OR BUILDER
Unknown

21. ORIGINAL USE, IF APPARENT
House

22. PRESENT USE
House & Real Estate Office

23. OWNERSHIP PUBLIC ( ) PRIVATE (X)

24. OWNER'S NAME AND ADDRESS IF KNOWN
Ralph Aholt
728 Saline Street, Glasgow, MO

25. OPEN TO PUBLIC? YES ( ) NO (X)

26. LOCAL CONTACT PERSON OR ORGANIZATION
GAP&HS

27. OTHER SURVEYS IN WHICH INCLUDED
None

28. NO. OF STORIES 1½

29. BASEMENT? YES (X) NO ( )

30. FOUNDATION MATERIAL
Brick & Concrete

31. WALL CONSTRUCTION
Brick

32. ROOF TYPE AND MATERIAL
Standing Seam Metal

33. NO. OF BAYS gable
FRONT 5 SIDE 6

34. WALL TREATMENT
Common Bond

35. PLAN SHAPE L

36. CHANGES (EXPLAIN IN NO. 42) ADDITION ( ) ALTERED (X) MOVED ( )

37. CONDITION
INTERIOR
EXTERIOR Good

38. PRESERVATION UNDERWAY? YES (X) NO ( )

39. ENDANGERED? BY WHAT? YES ( ) NO (X)

40. VISIBLE FROM PUBLIC ROAD? YES (X) NO ( )

41. DISTANCE FROM AND FRONTAGE ON ROAD

42. FURTHER DESCRIPTION OF IMPORTANT FEATURES

Modern fireplace on north facade. Modern shutters, windows and front porch. Front door has sidelights & transom removed but still visible where originally were located. Details of original porch still visible. This two story vernacular brick house with rear ell has seen many alterations during the course of the past 100 years. Integrity is a problem in this structure even though the

PHOTO MUST BE PROVIDED

43. HISTORY AND SIGNIFICANCE

The house was constructed for Joseph Lewis, a prominent early settler of the community. The Lewis family were involved in the manufacture of tobacco and gave generously to philanthropic endeavors.

44. DESCRIPTION OF ENVIRONMENT AND OUTBUILDINGS

Modern garage and driveway exist behind the house. House sits on top of a hill and dominates the surrounding landscape.

45. SOURCES OF INFORMATION

1. History of Glasgow brochure funded by Missouri Committee for Humanities

46. PREPARED BY M. McVicker & S. Korte

47. ORGANIZATION GS P&HS

48. DATE 2/10/88 49. REVISION DATE(S) -

RETURN THIS FORM WHEN COMPLETED TO: OFFICE OF HISTORIC PRESERVATION
P.O. BOX 176
JEFFERSON CITY, MISSOURI 65102
PH. 314-751-4096

IF ADDITIONAL SPACE IS NEEDED, ATTACH SEPARATE SHEET(S) TO THIS FORM

1. NO. 196
2. COUNTY Howard
4. PRESENT LOCAL NAME(S) OR DESIGNATION(S) Aholt Residence
5. OTHER NAME(S)
9. TOWNSHIP 51N
RANGE 17W
SECTION 16

42. main walls of the dwelling are intact. The 5 bay front facade is typical of ante-bellum construction in Missouri. The windows do not appear to be original. Lintels are still in place over the windows in the rear ell. A side entrance on the north elevation contains a small pedimented porch that is modern.



MISSOURI OFFICE OF HISTORIC PRESERVATION
ARCHITECTURAL/HISTORIC INVENTORY SURVEY FORM

1. NO. 195

2. COUNTY Howard

3. LOCATION OF NEGATIVES GAP&HS

4. PRESENT LOCAL NAME(S) OR DESIGNATION(S)
Marshall Residence

5. OTHER NAME(S)

6. SPECIFIC LEGAL LOCATION TOWNSHIP 51N RANGE 17W SECTION 16
IF CITY OR TOWN, STREET ADDRESS
904 Saline Street

7. CITY OR TOWN IF RURAL, VICINITY
Glasgow

8. DESCRIPTION OF LOCATION

9. COORDINATES UTM
LAT
LONG

10. SITE( ) STRUCTURE( )
BUILDING (X) OBJECT( )

11. ON NATIONAL REGISTER? YES( ) NO(X)

12. IS IT ELIGIBLE? YES( ) NO(X)

13. PART OF ESTAB. HIST. DISTRICT? YES( ) NO(X)

14. DISTRICT POTENTIAL? YES( ) NO(X)

15. NAME OF ESTABLISHED DISTRICT
N/A

16. THEMATIC CATEGORY
Vernacular

17. DATE(S) OR PERIOD
c. 1890

18. STYLE OR DESIGN
Vernacular

19. ARCHITECT OR ENGINEER
Unknown

20. CONTRACTOR OR BUILDER
Unknown

21. ORIGINAL USE, IF APPARENT
House

22. PRESENT USE
House

23. OWNERSHIP PUBLIC( ) PRIVATE(X)

24. OWNER'S NAME AND ADDRESS IF KNOWN
Sam Marshall
904 Saline
Glasgow, MO 65254

25. OPEN TO PUBLIC? YES( ) NO(XX)

26. LOCAL CONTACT PERSON OR ORGANIZATION
GAP&HS

27. OTHER SURVEYS IN WHICH INCLUDED
None

28. NO. OF STORIES 1

29. BASEMENT? YES( ) NO(X)

30. FOUNDATION MATERIAL
Concrete

31. WALL CONSTRUCTION
Frame

32. ROOF TYPE AND MATERIAL
Shingle/low gable

33. NO. OF BAYS FRONT 4 · SIDE 4

34. WALL TREATMENT
Siding--aluminum

35. PLAN SHAPE L

36. CHANGES (EXPLAIN IN NO. 42) ADDITION( ) ALTERED(X) MOVED( )

37. CONDITION
INTERIOR
EXTERIOR fair

38. PRESERVATION UNDERWAY? YES(X) NO( )

39. ENDANGERED? BY WHAT? YES( ) NO(X)

40. VISIBLE FROM PUBLIC ROAD? YES(X) NO( )

41. DISTANCE FROM AND FRONTAGE ON ROAD

42. FURTHER DESCRIPTION OF IMPORTANT FEATURES

Modern porch on the front of the house and modern siding have almost totally obscured any integrity of the structure. Age based upon the windows still in place which date from 1870 to 1890. This vernacular frame house with low gable roof contains the typical front porch that extends about halfway across the house. Built in

PHOTO MUST BE PROVIDED

43. HISTORY AND SIGNIFICANCE a T shape, this house has many counterparts in Glasgow.

44. DESCRIPTION OF ENVIRONMENT AND OUTBUILDINGS

House sits alone on lot.

45. SOURCES OF INFORMATION
1. Date based upon other similar houses that dated from 1890 Sanbor

46. PREPARED BY
M. McVicker & S. Korte

47. ORGANIZATION
GS P&HS

48. DATE 2/10/88

49. REVISION DATE(S) -

RETURN THIS FORM WHEN COMPLETED TO: OFFICE OF HISTORIC PRESERVATION
P.O. BOX 176
JEFFERSON CITY, MISSOURI 65102

IF ADDITIONAL SPACE IS NEEDED, ATTACH

1. NO. 195
2. COUNTY Howard
4. PRESENT LOCAL NAME(S) OR DESIGNATION(S) Marshall Residence
5. OTHER NAME(S)
51N
17W
16



MISSOURI OFFICE OF HISTORIC PRESERVATION
ARCHITECTURAL/HISTORIC INVENTORY SURVEY FORM

1. NO. 159

2. COUNTY Howard

3. LOCATION OF NEGATIVES GAP&HS

4. PRESENT LOCAL NAME(S) OR DESIGNATION(S)
Norris Residence

5. OTHER NAME(S)

6. SPECIFIC LEGAL LOCATION TOWNSHIP 51N RANGE 17W SECTION 8
IF CITY OR TOWN, STREET ADDRESS
902 Union Street

7. CITY OR TOWN IF RURAL, VICINITY
Glasgow

8. DESCRIPTION OF LOCATION

9. COORDINATES UTM
LAT
LONG

10. SITE ( ) STRUCTURE ( )
BUILDING (x) OBJECT ( )

11. ON NATIONAL REGISTER? YES ( ) NO (x)

12. IS IT ELIGIBLE? YES ( ) NO (x)

13. PART OF ESTAB. HIST. DISTRICT? YES ( ) NO (x)

14. DISTRICT POTENTIAL? YES (X) NO ( )

15. NAME OF ESTABLISHED DISTRICT
N/A

16. THEMATIC CATEGORY
Victorian Vernacular

17. DATE(S) OR PERIOD
1890-1910

18. STYLE OR DESIGN
Vernacular

19. ARCHITECT OR ENGINEER
Unknown

20. CONTRACTOR OR BUILDER
Unknown

21. ORIGINAL USE, IF APPARENT
House

22. PRESENT USE
House

23. OWNERSHIP PUBLIC ( ) PRIVATE (x)

24. OWNER'S NAME AND ADDRESS IF KNOWN
Kelly Norris
902 Union St.-Glasgow, MO 65254

25. OPEN TO PUBLIC? YES ( ) NO (x)

26. LOCAL CONTACT PERSON OR ORGANIZATION
GAP&HS

27. OTHER SURVEYS IN WHICH INCLUDED
None

28. NO. OF STORIES 1

29. BASEMENT? YES (x) NO ( )

30. FOUNDATION MATERIAL
Unknown-stuccoed

31. WALL CONSTRUCTION
Frame

32. ROOF TYPE AND MATERIAL
Standing seam metal/gable

33. NO. OF BAYS FRONT 3 · SIDE 3

34. WALL TREATMENT
Vinyl siding

35. PLAN SHAPE L

36. CHANGES (EXPLAIN IN NO. 42) ADDITION ( ) ALTERED (x) MOVED ( )

37. CONDITION
INTERIOR
EXTERIOR good

38. PRESERVATION UNDERWAY? YES (x) NO ( )

39. ENDANGERED? BY WHAT? YES ( ) NO (x)

40. VISIBLE FROM PUBLIC ROAD? YES (x) NO ( )

41. DISTANCE FROM AND FRONTAGE ON ROAD

42. FURTHER DESCRIPTION OF IMPORTANT FEATURES

This L shaped house is the reverse of some other L shaped houses on Union Street so that the front porch encompasses the left half of the front facade. The house sits upon a basement and still contains a standing seam metal roof, surely the original. Queen Anne decorative bargeboard work appears in the cornice area on the front facade only. An awning is located over the front right

PHOTO MUST BE PROVIDED

43. HISTORY AND SIGNIFICANCE

This house is one of many on Union Street that is not eligible for individual nomination to the National Register, but which helps anchor the streetscaps so that a historic flavor is very definite on this section of Union Street.

Union Street is a wonderful example of working class houses built near the turn of the century.

44. DESCRIPTION OF ENVIRONMENT AND OUTBUILDINGS

The yard has several large trees. The ground on street level slopes so that the houses appear higher and larger.

45. SOURCES OF INFORMATION

1. Dated on basis of other houses on Sanborn Maps.

46. PREPARED BY
M. McVicker & S. Korte

47. ORGANIZATION
GAP&HS

48. DATE 5/8/88

49. REVISION DATE(S) -

RETURN THIS FORM WHEN COMPLETED TO: OFFICE OF HISTORIC PRESERVATION
P.O. BOX 176
JEFFERSON CITY, MISSOURI 65102

IF ADDITIONAL SPACE IS NEEDED, ATTACH SEPARATE SHEET(S) TO THIS FORM

1. NO 159
2. COUNTY Howard
3. PRESENT LOCAL NAME(S) OR DESIGNATION(S) Norris Residence
4. OTHER NAME(S)
5. TOWNSHIP 51N
6. RANGE 17W
7. SECTION 8

42. window. The front porch now has wrought iron columns and railings but the original wooden floor is still in use and two lovely concrete decorative urns line the sidewalk to the street. It is impossible to tell is the windows are original or not. Neatness and conciseness visually complete the picture of this small house.



MISSOURI OFFICE OF HISTORIC PRESERVATION

ARCHITECTURAL/HISTORIC INVENTORY SURVEY FORM

1. NO. 158

2. COUNTY Howard

3. LOCATION OF NEGATIVES GAP&HS

4. PRESENT LOCAL NAME(S) OR DESIGNATION(S)
Bentley Residence

5. OTHER NAME(S)

6. SPECIFIC LEGAL LOCATION
TOWNSHIP 51N RANGE 17W SECTION 8
IF CITY OR TOWN, STREET ADDRESS
910 Union Street

7. CITY OR TOWN IF RURAL, VICINITY
Glasgow

8. DESCRIPTION OF LOCATION

9. COORDINATES UTM
LAT
LONG

10. SITE ( ) STRUCTURE ( )
BUILDING (X) OBJECT ( )

11. ON NATIONAL REGISTER? YES ( ) NO (X)

12. IS IT ELIGIBLE? YES ( ) NO (X)

13. PART OF ESTAB. HIST. DISTRICT? YES ( ) NO (X)

14. DISTRICT POTENTIAL? YES (X) NO ( )

15. NAME OF ESTABLISHED DISTRICT
N/A

16. THEMATIC CATEGORY
Missouri Vernacular

17. DATE(S) OR PERIOD
1900-1920

18. STYLE OR DESIGN
Vernacular

19. ARCHITECT OR ENGINEER
Unknown

20. CONTRACTOR OR BUILDER
Unknown

21. ORIGINAL USE, IF APPARENT
House

22. PRESENT USE
House

23. OWNERSHIP PUBLIC ( ) PRIVATE (X)

24. OWNER'S NAME AND ADDRESS IF KNOWN
Mrs. Florence Bentley
910 Union St.-Glasgow, MO 65254

25. OPEN TO PUBLIC? YES ( ) NO (X)

26. LOCAL CONTACT PERSON OR ORGANIZATION
GAP&HS

27. OTHER SURVEYS IN WHICH INCLUDED
None

28. NO. OF STORIES 1

29. BASEMENT? YES ( ) NO (X)

30. FOUNDATION MATERIAL
rusticated concrete

31. WALL CONSTRUCTION
frame

32. ROOF TYPE AND MATERIAL
standing seam metal/gable

33. NO. OF BAYS
FRONT 3 SIDE 3

34. WALL TREATMENT
asbestos siding

35. PLAN SHAPE L

36. CHANGES (EXPLAIN IN NO. 42) ADDITION (X) ALTERED (X) MOVED ( )

37. CONDITION
INTERIOR
EXTERIOR fair

38. PRESERVATION UNDERWAY? YES (X) NO ( )

39. ENDANGERED? BY WHAT? YES ( ) NO (X)

40. VISIBLE FROM PUBLIC ROAD? YES (X) NO ( )

41. DISTANCE FROM AND FRONTAGE ON ROAD

42. FURTHER DESCRIPTION OF IMPORTANT FEATURES

This L shaped vernacular house with a rear addition covered with a lean to roof is identical to the many other homes lined up and down Union Street. Distinctive in this house, however, is the presence of a standing seam metal roof which surely is original. The front porch also contains its Victorian gingerbread spindles under the roof and simple railings around the porch area.

PHOTO MUST BE PROVIDED

43. HISTORY AND SIGNIFICANCE

This house is one of many on Union Street that is not eligible for individual nomination to the Register, but which contains integrity and anchors the streetscape so that a historic flavor is very definite on this section of Union Street.

44. DESCRIPTION OF ENVIRONMENT AND OUTBUILDINGS

The house is bounded by trees and flowers so that it is almost impossible to photograph, but the effect is lovely.

45. SOURCES OF INFORMATION

1. Dated on basis of other houses on Sanborn Maps.

46. PREPARED BY
M. McVicker & S. Korte

47. ORGANIZATION
?GAP&HS

48. DATE 5/8/88

49. REVISION DATE(S) -

RETURN THIS FORM WHEN COMPLETED TO: OFFICE OF HISTORIC PRESERVATION
P.O. BOX 176
JEFFERSON CITY, MISSOURI 65102

IF ADDITIONAL SPACE IS NEEDED, ATTACH SEPARATE SHEET(S) TO THIS FORM

158 Howard Bentley Residence 51N 17W 8

42. The windows appear to be original. The rear addition extends across the back and joins the gable roofline about halfway up the gable. The bottom half of the gable remains in place; it is merely covered.



MISSOURI OFFICE OF HISTORIC PRESERVATION

ARCHITECTURAL/HISTORIC INVENTORY SURVEY FORM

1. NO. 157

2. COUNTY Howard

3. LOCATION OF NEGATIVES GAP&HS

4. PRESENT LOCAL NAME(S) OR DESIGNATION(S)
Ray Residence

5. OTHER NAME(S)

6. SPECIFIC LEGAL LOCATION
TOWNSHIP 51N RANGE 17W SECTION 8
IF CITY OR TOWN, STREET ADDRESS
914 Union Street

7. CITY OR TOWN IF RURAL, VICINITY
Glasgow

8. DESCRIPTION OF LOCATION

9. COORDINATES UTM
LAT
LONG

10. SITE ( ) STRUCTURE ( )
BUILDING (X) OBJECT ( )

11. ON NATIONAL REGISTER? YES ( ) NO (X)

12. IS IT ELIGIBLE? YES ( ) NO (X)

13. PART OF ESTAB. HIST. DISTRICT? YES ( ) NO (X)

14. DISTRICT POTENTIAL? YES ( ) NO ( )

15. NAME OF ESTABLISHED DISTRICT
N/A

16. THEMATIC CATEGORY
Victorian Vernacular

17. DATE(S) OR PERIOD
1899-1910

18. STYLE OR DESIGN
Queen Anne

19. ARCHITECT OR ENGINEER
Unknown

20. CONTRACTOR OR BUILDER
Unknown

21. ORIGINAL USE, IF APPARENT
House

22. PRESENT USE
House

23. OWNERSHIP PUBLIC ( ) PRIVATE (X)

24. OWNER'S NAME AND ADDRESS IF KNOWN
James L. Ray
914 Union St.-Glasgow, MO 65254

25. OPEN TO PUBLIC? YES ( ) NO (X)

26. LOCAL CONTACT PERSON OR ORGANIZATION
GAP&HS

27. OTHER SURVEYS IN WHICH INCLUDED
None

28. NO. OF STORIES 1

29. BASEMENT? YES ( ) NO ( )
Unknown

30. FOUNDATION MATERIAL
Rusticated Concrete

31. WALL CONSTRUCTION
Frame

32. ROOF TYPE AND MATERIAL
Asphalt shingle/gable

33. NO. OF BAYS
FRONT 3 SIDE 3

34. WALL TREATMENT
Horizontal clapboard

35. PLAN SHAPE L

36. CHANGES (EXPLAIN IN NO. 42) ADDITION ( ) ALTERED (X) MOVED ( )

37. CONDITION
INTERIOR
EXTERIOR good

38. PRESERVATION UNDERWAY? YES (X) NO ( )

39. ENDANGERED? BY WHAT? YES ( ) NO (X)

40. VISIBLE FROM PUBLIC ROAD? YES (X) NO ( )

41. DISTANCE FROM AND FRONTAGE ON ROAD

42. FURTHER DESCRIPTION OF IMPORTANT FEATURES

This Victorian home contains the original clapboard, the Queen Anne decorative bargeboard under the cornice on the front facade, and the Victorian stick and shingle decorations in all the pediments of the gables. Decorative bargeboards appear under the other two gables as well as in front. Over the front window on the front left facade a wooden lintel is visible. The front porch covered the

PHOTO MUST BE PROVIDED

43. HISTORY AND SIGNIFICANCE

This house is one of many on Union Street that is not eligible for individual nomination to the Register, but which contains integrity and anchors the streetscape so that a historic flavor is very definite on this section of Union Street.

44. DESCRIPTION OF ENVIRONMENT AND OUTBUILDINGS

The house sits alone on the lot.

45. SOURCES OF INFORMATION
1. Dated on basis of other houses on Sanborn Maps.

46. PREPARED BY
M. McVicker & S. Korte

47. ORGANIZATION
GAP&HS

48. DATE 5/8/88

49. REVISION DATE(S) -

RETURN THIS FORM WHEN COMPLETED TO: OFFICE OF HISTORIC PRESERVATION
P.O. BOX 176
JEFFERSON CITY, MISSOURI 65102

IF ADDITIONAL SPACE IS NEEDED, ATTACH CONTINUATION SHEET(S) TO THIS FORM

157 Howard Ray Residence 51N 17W 8

42. right half of the front facade. The porch is covered by a lean to roof. Modern wrought iron columns hold up the roof. Modern concrete steps lead to the sidewalk to the street. The integrity of the house makes it appear neat and concise. The typical vernacular L shape plan is used in this house as in most of the others on this street.



MISSOURI OFFICE OF HISTORIC PRESERVATION

ARCHITECTURAL/HISTORIC INVENTORY SURVEY FORM

1. NO. 156

2. COUNTY Howard

3. LOCATION OF NEGATIVES GAP&HS

4. PRESENT LOCAL NAME(S) OR DESIGNATION(S)
Meyer Residence

5. OTHER NAME(S)

6. SPECIFIC LEGAL LOCATION
TOWNSHIP 51N RANGE 17W SECTION 8
IF CITY OR TOWN, STREET ADDRESS
920 Union Street

7. CITY OR TOWN IF RURAL, VICINITY
Glasgow

8. DESCRIPTION OF LOCATION

9. COORDINATES UTM
LAT
LONG

10. SITE( ) STRUCTURE( )
BUILDING (X) OBJECT( )

11. ON NATIONAL REGISTER? YES( ) NO(X)

12. IS IT ELIGIBLE? YES( ) NO(X)

13. PART OF ESTAB. HIST. DISTRICT? YES( ) NO(X)

14. DISTRICT POTENTIAL? YES(X) NO( )

15. NAME OF ESTABLISHED DISTRICT
N/A

16. THEMATIC CATEGORY
Missouri Vernacular

17. DATE(S) OR PERIOD
1900-1920

18. STYLE OR DESIGN
Vernacular

19. ARCHITECT OR ENGINEER
Unknown

20. CONTRACTOR OR BUILDER
Unknown

21. ORIGINAL USE, IF APPARENT
House

22. PRESENT USE
House

23. OWNERSHIP PUBLIC( ) PRIVATE(X)

24. OWNER'S NAME AND ADDRESS IF KNOWN
Mrs. Lucille Meyer
920 Union St.-Glasgow, MO 65254

25. OPEN TO PUBLIC? YES( ) NO(X)

26. LOCAL CONTACT PERSON OR ORGANIZATION
GAP&HS

27. OTHER SURVEYS IN WHICH INCLUDED
None

28. NO. OF STORIES 1

29. BASEMENT? YES(X) NO( )

30. FOUNDATION MATERIAL
rusticated stone

31. WALL CONSTRUCTION
frame

32. ROOF TYPE AND MATERIAL
asphalt shingle,gable

33. NO. OF BAYS FRONT 3 · SIDE 3

34. WALL TREATMENT
Aluminum siding

35. PLAN SHAPE L

36. CHANGES (EXPLAIN IN NO. 42) ADDITION( ) ALTERED(X) MOVED( )

37. CONDITION
INTERIOR
EXTERIOR good

38. PRESERVATION UNDERWAY? YES(X) NO( )

39. ENDANGERED? BY WHAT? YES( ) NO(X)

40. VISIBLE FROM PUBLIC ROAD? YES(X) NO( )

41. DISTANCE FROM AND FRONTAGE ON ROAD

42. FURTHER DESCRIPTION OF IMPORTANT FEATURES

This is a typical vernacular house built in an L shape, with gable roof and a front porch on the right front half of the front facade. The integrity of the building has been compromised. A large Chicago window has been installed in the right front facade. Awnings are over the left front window. The rusticated stone foundation contains basement windows on the two side elevations.

PHOTO MUST BE PROVIDED

43. HISTORY AND SIGNIFICANCE

This is one of numerous houses constructed near the turn of the century that blend harminously into the landscape and form a historic streetscape. Although not eligible for the Register on an individual basis, this house is one of the anchors for the historic district concept along Union Street.

44. DESCRIPTION OF ENVIRONMENT AND

The house sits alone on the lot.

45. SOURCES OF INFORMATION

1. Dated on basis of other homes in Glasgow on Sanborn Maps.

46. PREPARED BY
M. McVicker & S. Korte

47. ORGANIZATION
GAP&HS

48. DATE 5/8/88

49. REVISION DATE(S) -

RETURN THIS FORM WHEN COMPLETED TO: OFFICE OF HISTORIC PRESERVATION
P.O. BOX 176
JEFFERSON CITY, MISSOURI 65102

* ADDITIONAL SPACE IS NEEDED, ATTACH SEPARATE SHEET(S) TO THIS FORM

156 Howard Meyer Residence 51N 17W 8



MISSOURI OFFICE OF HISTORIC PRESERVATION

ARCHITECTURAL/HISTORIC INVENTORY SURVEY FORM

1. NO.
152

2. COUNTY
Howard

3. LOCATION OF NEGATIVES

4. PRESENT LOCAL NAME(S) OR DESIGNATION(S)
Highway 5 Bridge

5. OTHER NAME(S)
Bear Creek Bridge

6. SPECIFIC LEGAL LOCATION
TOWNSHIP 51N RANGE 17W SECTION 8
IF CITY OR TOWN, STREET ADDRESS
Union Street at Bear Creek

7. CITY OR TOWN IF RURAL, VICINITY
Glasgow

8. DESCRIPTION OF LOCATION

9. COORDINATES UTM
LAT
LONG

10. SITE ( ) STRUCTURE (X)
BUILDING ( ) OBJECT ( )

11. ON NATIONAL REGISTER? YES ( ) NO (X)

12. IS IT ELIGIBLE? YES ( ) NO (X)

13. PART OF ESTAB. HIST. DISTRICT? YES ( ) NO (X)

14. DISTRICT POTENTIAL? YES (X) NO ( )

15. NAME OF ESTABLISHED DISTRICT
N/A

16. THEMATIC CATEGORY
Transportation

17. DATE(S) OR PERIOD
1900-1940

18. STYLE OR DESIGN
Functional

19. ARCHITECT OR ENGINEER
Unknown

20. CONTRACTOR OR BUILDER
Unknown

21. ORIGINAL USE, IF APPARENT
Bridge

22. PRESENT USE
Bridge

23. OWNERSHIP PUBLIC (X) PRIVATE ( )

24. OWNER'S NAME AND ADDRESS (IF KNOWN)
Missouri State Highway Dept.
Jefferson City, Missouri

25. OPEN TO PUBLIC? YES (X) NO ( )

26. LOCAL CONTACT PERSON OR ORGANIZATION
GAP&HS

27. OTHER SURVEYS IN WHICH INCLUDED
None

28. NO. OF STORIES N/A

29. BASEMENT? YES ( ) NO ( )
N/A

30. FOUNDATION MATERIAL
N/A

31. WALL CONSTRUCTION
N/A

32. ROOF TYPE AND MATERIAL
N/A

33. NO. OF BAYS
FRONT N/A SIDE N/A

34. WALL TREATMENT
Concrete

35. PLAN SHAPE rectangle

36. CHANGES (EXPLAIN IN NO. 42) ADDITION ( ) ALTERED ( ) MOVED ( )

37. CONDITION
INTERIOR
EXTERIOR excellent

38. PRESERVATION UNDERWAY? YES (X) NO ( )

39. ENDANGERED? BY WHAT? YES ( ) NO (X)

40. VISIBLE FROM PUBLIC ROAD? YES (X) NO ( )

41. DISTANCE FROM AND FRONTAGE ON ROAD

42. FURTHER DESCRIPTION OF IMPORTANT FEATURES

This bridge over Bear Creek is divided into three sections with the middle section being over the actual creek water. Piers divide the bridge on both sides of the water. Flaborate side railings on the top deck highlight the bridge. Of concrete, the railings form balustrades complete with rusticated spindles. A chain link fence has been added to the east side of the bridge for safety.

PHOTO MUST BE PROVIDED

43. HISTORY AND SIGNIFICANCE

Thousands of this type of bridge were constructed throughout the country. This one appears to be in excellent repair and is located on one of the major highways running through the town.

44. DESCRIPTION OF ENVIRONMENT AND OUTBUILDINGS

The bridge is located on Highway 5 north as the road heads out of town toward Chariton County. A large bluff is to the west and the City Park (Kuemmel Park) is to the east.

45. SOURCES OF INFORMATION
1. Dated on basis of other documented bridges in Missouri.

46. PREPARED BY
M. McVicker & S. Korte

47. ORGANIZATION
GAP&HS

48. DATE
5/8/88

49. REVISION DATE(S)
-

RETURN THIS FORM WHEN COMPLETED TO: OFFICE OF HISTORIC PRESERVATION
P.O. BOX 176
JEFFERSON CITY, MISSOURI 65102
PH. 314-751-4096

IF ADDITIONAL SPACE IS NEEDED, ATTACH SEPARATE SHEET(S) TO THIS FORM

152 Howard Highway 5 Bridge Bear Creek Brdg. 51N 17W 8



MISSOURI OFFICE OF HISTORIC PRESERVATION
ARCHITECTURAL/HISTORIC INVENTORY SURVEY FORM

1. NO. 165

2. COUNTY: Howard

3. LOCATION OF NEGATIVES: GAP&HS

4. PRESENT LOCAL NAME(S) OR DESIGNATION(S): Partise Residence

5. OTHER NAME(S):

6. SPECIFIC LEGAL LOCATION TOWNSHIP 51N RANGE 17W SECTION 8
IF CITY OR TOWN, STREET ADDRESS: 1001 Union Street

7. CITY OR TOWN IF RURAL, VICINITY: Glasgow

8. DESCRIPTION OF LOCATION:

9. COORDINATES UTM
LAT
LONG

10. SITE ( ) STRUCTURE ( )
BUILDING (X) OBJECT ( )

11. ON NATIONAL REGISTER? YES ( ) NO (X)

12. IS IT ELIGIBLE? YES ( ) NO (X)

13. PART OF ESTAB. HIST. DISTRICT? YES ( ) NO (X)

14. DISTRICT POTENTIAL? YES (X) NO ( )

15. NAME OF ESTABLISHED DISTRICT: N/A

16. THEMATIC CATEGORY: Missouri vernacular

17. DATE(S) OR PERIOD: 1860-1890

18. STYLE OR DESIGN: Vernacular

19. ARCHITECT OR ENGINEER: Unknown

20. CONTRACTOR OR BUILDER: Unknown

21. ORIGINAL USE, IF APPARENT: House

22. PRESENT USE: House

23. OWNERSHIP PUBLIC ( ) PRIVATE (X)

24. OWNER'S NAME AND ADDRESS IF KNOWN
James J. Partise
1001 Union St.-Glasgow, MO65254

25. OPEN TO PUBLIC? YES ( ) NO (X)

26. LOCAL CONTACT PERSON OR ORGANIZATION: GAP&HS

27. OTHER SURVEYS IN WHICH INCLUDED: None

28. NO. OF STORIES: 2

29. BASEMENT? YES ( ) NO (X)

30. FOUNDATION MATERIAL: Covered--unknown

31. WALL CONSTRUCTION: Frame

32. ROOF TYPE AND MATERIAL: asphalt shingle/low hip

33. NO. OF BAYS FRONT 3 SIDE 2

34. WALL TREATMENT: vinyl siding

35. PLAN SHAPE: I

36. CHANGES (EXPLAIN IN NO. 42) ADDITION (X) ALTERED (X) MOVED ( )

37. CONDITION INTERIOR: ____ EXTERIOR: good

38. PRESERVATION UNDERWAY? YES (X) NO ( )

39. ENDANGERED? BY WHAT? YES ( ) NO (X)

40. VISIBLE FROM PUBLIC ROAD? YES (X) NO ( )

41. DISTANCE FROM AND FRONTAGE ON ROAD:

42. FURTHER DESCRIPTION OF IMPORTANT FEATURES

This two story I house of 3 bays on the front facade shows obvious alterations. On the front facade the porch has been modernized with wrought iron columns and rails. Sidelights are in place by the front door, but visually it cannot be seen whether they are original. The second floor middle window on the front also is out of proportion to the others, suggesting that there may have been a door

PHOTO MUST BE PROVIDED

43. HISTORY AND SIGNIFICANCE

This is the largest house on the street and is the only two story dwelling in this block. Because of its location and height, it dominates the streetscape.

44. DESCRIPTION OF ENVIRONMENT AND OUTBUILDINGS

The house sits on the west side of Highway 5 immediately adjacent to Price Hill. The driveway to the house winds in from the south and up a rather steep slope to the dwelling. Steps lead from the front door to the highway.

45. SOURCES OF INFORMATION

1. Dated on basis of other homes in Glasgow on Sanborn Maps.

46. PREPARED BY: M McVicker & S. Korte

47. ORGANIZATION: GAP&HS

48. DATE: 5/8/88

49. REVISION DATE(S): -

RETURN THIS FORM WHEN COMPLETED TO: OFFICE OF HISTORIC PRESERVATION
P.O. BOX 176
JEFFERSON CITY, MISSOURI 65102
PH. 314-751-4096

IF ADDITIONAL SPACE IS NEEDED, ATTACH SEPARATE SHEET(S) TO THIS FORM

Howard
Partise Residence
51N
17W
8

42. there at one time leading out onto the porch. The low hip roof is a characteristic of Italianate styling, but no bracketing or cornice is now on the house. There is a rear addition with a lean to roof and a bay window on the south elevation. Both the north and south elevations have windows in the center suggesting there were not fireplaces in those areas as was typical of I houses.



MISSOURI OFFICE OF HISTORIC PRESERVATION

ARCHITECTURAL/HISTORIC INVENTORY SURVEY FORM

1. NO. 153

2. COUNTY Howard

3. LOCATION OF NEGATIVES GAP&HS

4. PRESENT LOCAL NAME(S) OR DESIGNATION(S)
Gibson Residence

5. OTHER NAME(S)

6. SPECIFIC LEGAL LOCATION
TOWNSHIP 51N RANGE 17W SECTION 8
IF CITY OR TOWN, STREET ADDRESS
1108 Union Street

7. CITY OR TOWN IF RURAL, VICINITY
Glasgow

8. DESCRIPTION OF LOCATION

9. COORDINATES UTM
LAT
LONG

10. SITE ( ) STRUCTURE ( )
BUILDING (X) OBJECT ( )

11. ON NATIONAL REGISTER? YES ( ) NO (X)

12. IS IT ELIGIBLE? YES ( ) NO (X)

13. PART OF ESTAB. HIST. DISTRICT? YES ( ) NO (XX)

14. DISTRICT POTENTIAL? YES (X) NO ( )

15. NAME OF ESTABLISHED DISTRICT
N/A

16. THEMATIC CATEGORY
Missouri vernacular

17. DATE(S) OR PERIOD
1880-1890

18. STYLE OR DESIGN
Vernacular

19. ARCHITECT OR ENGINEER
Unknown

20. CONTRACTOR OR BUILDER
Unknown

21. ORIGINAL USE, IF APPARENT
House

22. PRESENT USE
House

23. OWNERSHIP PUBLIC ( ) PRIVATE (X)

24. OWNER'S NAME AND ADDRESS IF KNOWN
Elizabeth Gibson
1108 Union Street
Glasgow, MO 65254

25. OPEN TO PUBLIC? YES ( ) NO (X)

26. LOCAL CONTACT PERSON OR ORGANIZATION
GAP&HS

27. OTHER SURVEYS IN WHICH INCLUDED
None

28. NO. OF STORIES 1

29. BASEMENT? YES (X) NO ( )

30. FOUNDATION MATERIAL
brick

31. WALL CONSTRUCTION
frame

32. ROOF TYPE AND MATERIAL
asphalt shingle/gable

33. NO. OF BAYS
FRONT 2 SIDE 3

34. WALL TREATMENT
aluminum siding

35. PLAN SHAPE L

36. CHANGES (EXPLAIN IN NO. 42) ADDITION (X) ALTERED (X) MOVED ( )

37. CONDITION
INTERIOR
EXTERIOR good

38. PRESERVATION UNDERWAY? YES (X) NO ( )

39. ENDANGERED? BY WHAT? YES ( ) NO (X)

40. VISIBLE FROM PUBLIC ROAD? YES (X) NO ( )

41. DISTANCE FROM AND FRONTAGE ON ROAD

42. FURTHER DESCRIPTION OF IMPORTANT FEATURES

This typical vernacular house with a gable roof was constructed in an L shape and has had two additions to the rear with lean to roofs extending past the rear gable. A front porch with lean to roof covers the right L. The windows appear to be original, but the rest of the exterior has been changed with siding and paint plus a shingled roof. A chimney breake the roofline on the rear front gable.

PHOTO MUST BE PROVIDED

43. HISTORY AND SIGNIFICANCE

This house was obviously constructed about 1880-1890 as it conforms to others in Glasgow. Any Queen Ann or Victorian embellishments have been removed, but some houses of this vernacular style were never embellished. The integrity of the house has been severly compromised by all the alterations.

44. DESCRIPTION OF ENVIRONMENT AND OUTBUILDINGS

The house sits alone on the lot.

45. SOURCES OF INFORMATION

1. Dated on basis of other houses in Glasgow

46. PREPARED BY
M. McVicker & S. Korte

47. ORGANIZATION
GAP&HS

48. DATE 5/8/88

49. REVISION DATE(S) -

RETURN THIS FORM WHEN COMPLETED TO: OFFICE OF HISTORIC PRESERVATION
P.O. BOX 176
JEFFERSON CITY, MISSOURI 65102

* ADDITIONAL SPACE IS NEEDED, ATTACH SEPARATE SHEET(S) TO THIS FORM

153
Howard
Gibson Residence
51N
17W
8



MISSOURI OFFICE OF HISTORIC PRESERVATION

ARCHITECTURAL/HISTORIC INVENTORY SURVEY FORM

1. NO. 164

2. COUNTY: Howard

3. LOCATION OF NEGATIVES: GAP&HS

4. PRESENT LOCAL NAME(S) OR DESIGNATION(S): Lackland House

5. OTHER NAME(S):

6. SPECIFIC LEGAL LOCATION TOWNSHIP 51N RANGE 17W SECTION 8
IF CITY OR TOWN, STREET ADDRESS: 1009 Union Street

7. CITY OR TOWN IF RURAL, VICINITY: Glasgow

8. DESCRIPTION OF LOCATION

9. COORDINATES UTM
LAT
LONG

10. SITE ( ) STRUCTURE ( )
BUILDING (X) OBJECT ( )

11. ON NATIONAL REGISTER? YES ( ) NO (X)

12. IS IT ELIGIBLE? YES ( ) NO (X)

13. PART OF ESTAB. HIST. DISTRICT? YES ( ) NO (X)

14. DISTRICT POTENTIAL? YES (X)

15. NAME OF ESTABLISHED DISTRICT: N/A

16. THEMATIC CATEGORY: Missouri Vernacular

17. DATE(S) OR PERIOD: 1850-1890

18. STYLE OR DESIGN: Vernacular

19. ARCHITECT OR ENGINEER: Unknown

20. CONTRACTOR OR BUILDER: Unknown

21. ORIGINAL USE, IF APPARENT: House

22. PRESENT USE: House

23. OWNERSHIP PUBLIC ( ) PRIVATE (X)

24. OWNER'S NAME AND ADDRESS IF KNOWN
Terry Lackland
1009 Union St.-Glasgow, MO 6525

25. OPEN TO PUBLIC? YES ( ) NO (X)

26. LOCAL CONTACT PERSON OR ORGANIZATION: GAP&HS

27. OTHER SURVEYS IN WHICH INCLUDED: None

28. NO. OF STORIES: 1

29. BASEMENT? YES ( ) NO (X)

30. FOUNDATION MATERIAL: concrete?

31. WALL CONSTRUCTION: frame

32. ROOF TYPE AND MATERIAL: standing seam metal/gable

33. NO. OF BAYS FRONT 3 SIDE 2

34. WALL TREATMENT: vinyl siding

35. PLAN SHAPE: I

36. CHANGES (EXPLAIN IN NO. 42) ADDITION (X) ALTERED (X) MOVED ( )

37. CONDITION INTERIOR: _____ EXTERIOR: good

38. PRESERVATION UNDERWAY? YES (X) NO ( )

39. ENDANGERED? YES ( ) NO (X)
BY WHAT?

40. VISIBLE FROM PUBLIC ROAD? YES (X) NO ( )

41. DISTANCE FROM AND FRONTAGE ON ROAD

42. FURTHER DESCRIPTION OF IMPORTANT FEATURES

This simple I house retains its standing seam metal roof. The porch is centered on the front facade and is covered with a low hip roof. Steps lead directly to the front door. An addition has been added to the rear of the building. Awnings cover the front two windows. The windows if original date the house to the 1850's. A chimney rises off center right.

PHOTO MUST BE PROVIDED

43. HISTORY AND SIGNIFICANCE

Like the house immediately adjacent at 1013 Union, this house contains elements such as windows and floor plan that date to the ante-bellum period of Glasgow. But, the door with a transom above is something found in Glasgow from about 1890. The foundation appears to be of concrete so it must be a later addition. Only tearing off some of the siding would yield the answer. A log structure is definitely a possibility. No written documentation has surfaced.

44. DESCRIPTION OF ENVIRONMENT AND OUTBUILDINGS

The house sits alone on the lot on the west side of Highway 5 with Price Hill behind.

45. SOURCES OF INFORMATION

46. PREPARED BY: M. McVicker & S. Korte

47. ORGANIZATION: GAP&HS

48. DATE: 5/8/88

49. REVISION DATE(S): -

RETURN THIS FORM WHEN COMPLETED TO: OFFICE OF HISTORIC PRESERVATION
P.O. BOX 175
JEFFERSON CITY, MISSOURI 65102
PH. 314-751-4096

IF ADDITIONAL SPACE IS NEEDED, ATTACH SEPARATE SHEET(S) TO THIS FORM

164 Howard Lackland House 51N 17W 8



MISSOURI OFFICE OF HISTORIC PRESERVATION

ARCHITECTURAL/HISTORIC INVENTORY SURVEY FORM

1. NO. 155

2. COUNTY: Howard

3. LOCATION OF NEGATIVES: GAP&HS

4. PRESENT LOCAL NAME(S) OR DESIGNATION(S): Browning Residence

5. OTHER NAME(S):

6. SPECIFIC LEGAL LOCATION: TOWNSHIP 51N RANGE 17W SECTION 8

IF CITY OR TOWN, STREET ADDRESS: 1012 Union Street

7. CITY OR TOWN: Glasgow IF RURAL, VICINITY:

8. DESCRIPTION OF LOCATION:

9. COORDINATES: UTM: LAT: LONG:

10. SITE ( ) STRUCTURE ( ) BUILDING (X) OBJECT ( )

11. ON NATIONAL REGISTER? YES ( ) NO (X)

12. IS IT ELIGIBLE? YES ( ) NO (X)

13. PART OF ESTAB. HIST. DISTRICT? YES ( ) NO (X)

14. DISTRICT POTENTIAL? YES (X) NO ( )

15. NAME OF ESTABLISHED DISTRICT: N/A

16. THEMATIC CATEGORY: Bungalow

17. DATE(S) OR PERIOD: 1910-1930

18. STYLE OR DESIGN: Bungalow

19. ARCHITECT OR ENGINEER: Unknown

20. CONTRACTOR OR BUILDER: Unknown

21. ORIGINAL USE, IF APPARENT: House

22. PRESENT USE: House

23. OWNERSHIP: PUBLIC ( ) PRIVATE (X)

24. OWNER'S NAME AND ADDRESS IF KNOWN: Kenneth Browning, 1012 Union St.-Glasgow, MO 65254

25. OPEN TO PUBLIC? YES ( ) NO (X)

26. LOCAL CONTACT PERSON OR ORGANIZATION: GAP&HS

27. OTHER SURVEYS IN WHICH INCLUDED: None

28. NO. OF STORIES: 1½

29. BASEMENT? YES (X) NO ( )

30. FOUNDATION MATERIAL: Rusticated Stone

31. WALL CONSTRUCTION: Frame

32. ROOF TYPE AND MATERIAL: Asphalt shingle/gable

33. NO. OF BAYS FRONT 3 SIDE 4

34. WALL TREATMENT: Horizontal clapboard

35. PLAN SHAPE: rectangular

36. CHANGES (EXPLAIN IN NO. 42) ADDITION (X) ALTERED (X) MOVED ( )

37. CONDITION INTERIOR: EXTERIOR: excellent

38. PRESERVATION UNDERWAY? YES ( ) NO (X)

39. ENDANGERED? BY WHAT? YES ( ) NO (X)

40. VISIBLE FROM PUBLIC ROAD? YES (X) NO ( )

41. DISTANCE FROM AND FRONTAGE ON ROAD:

42. FURTHER DESCRIPTION OF IMPORTANT FEATURES

This bungalow with a simple high gable roof has a gable porch on the right front half of the front facade. The porch pediment is filled with stick and shingle siding. The wrought iron columns and railing are modern additions as is the concrete floor and steps. The entrance door is to the extreme right. A window on the second floor breaks the front facade in the exact center. A rear addition has a lean to

PHOTO MUST BE PROVIDED

43. HISTORY AND SIGNIFICANCE

This is an excellent example of the bungalow style as defined in Glasgow about the time of World War I. The elements of the Prairie Style have been reduced and applied to fit. The Queen Anne stick and shingle siding was used even though it was not fashionable at the time. This says that style was less important that price considerations in this house.

44. DESCRIPTION OF ENVIRONMENT AND OUTBUILDINGS

This house is one of a row of working class houses that line Union Street and form a pleasant streetscape.

45. SOURCES OF INFORMATION

1. Dated on basis of other houses in Glasgow.

46. PREPARED BY: M. McVicker & S. Korte

47. ORGANIZATION: GAP&HS

48. DATE: 5/8/88 49. REVISION DATE(S): -

RETURN THIS FORM WHEN COMPLETED TO: OFFICE OF HISTORIC PRESERVATION, P.O. BOX 176, JEFFERSON CITY, MISSOURI 65102

IF ADDITIONAL SPACE IS NEEDED, ATTACH

1. NO 155

2. COUNTY Howard

4. PRESENT LOCAL NAME(S) OR DESIGNATION(S) Browning Residence

TOWNSHIP 51N

RANGE 17W

SECTION 8

42. roof and gives the visual appearance of being an enclosed back porch, but no written documentation exists to support this theory. A side entrance door on the south (right) elevation gives access to the rear of the house.



MISSOURI OFFICE OF HISTORIC PRESERVATION

ARCHITECTURAL/HISTORIC INVENTORY SURVEY FORM

1. NO.
163

2. COUNTY
Howard

3. LOCATION OF NEGATIVES
GAP&HS

4. PRESENT LOCAL NAME(S) OR DESIGNATION(S)
Lackland Residence

5. OTHER NAME(S)

6. SPECIFIC LEGAL LOCATION
TOWNSHIP 51N RANGE 17W SECTION 8
IF CITY OR TOWN, STREET ADDRESS
1013 Union Street

7. CITY OR TOWN IF RURAL, VICINITY
Glasgow

8. DESCRIPTION OF LOCATION

9. COORDINATES UTM
LAT
LONG

10. SITE ( ) STRUCTURE ( )
BUILDING (X) OBJECT ( )

11. ON NATIONAL REGISTER? YES ( ) NO (X)

12. IS IT ELIGIBLE? YES ( ) NO (X)

13. PART OF ESTAB. HIST. DISTRICT? YES ( ) NO (X)

14. DISTRICT POTENTIAL? YES (X) NO ( )

15. NAME OF ESTABLISHED DISTRICT
N/A

16. THEMATIC CATEGORY
Missouri Vernacular

17. DATE(S) OR PERIOD
1870-1890

18. STYLE OR DESIGN
Vernacular

19. ARCHITECT OR ENGINEER
Unknown

20. CONTRACTOR OR BUILDER
Unknown

21. ORIGINAL USE, IF APPARENT
House

22. PRESENT USE
House

23. OWNERSHIP PUBLIC ( ) PRIVATE (X)

24. OWNER'S NAME AND ADDRESS IF KNOWN
Terry Lackland
Glasgow, MO 65254

25. OPEN TO PUBLIC? YES ( ) NO (X)

26. LOCAL CONTACT PERSON OR ORGANIZATION
GAP&HS

27. OTHER SURVEYS IN WHICH INCLUDED
None

28. NO. OF STORIES 1

29. BASEMENT? YES (X) NO ( )

30. FOUNDATION MATERIAL
brick

31. WALL CONSTRUCTION
frame

32. ROOF TYPE AND MATERIAL
standing seam metal/gable

33. NO. OF BAYS
FRONT 3 SIDE 2

34. WALL TREATMENT
asbestos siding

35. PLAN SHAPE I

36. CHANGES (EXPLAIN IN NO. 42)
ADDITION (X)
ALTERED (X)
MOVED ( )

37. CONDITION
INTERIOR
EXTERIOR fair

38. PRESERVATION UNDERWAY? YES (X) NO ( )

39. ENDANGERED? BY WHAT? YES ( ) NO (X)

40. VISIBLE FROM PUBLIC ROAD? YES (X) NO ( )

41. DISTANCE FROM AND FRONTAGE ON ROAD

42. FURTHER DESCRIPTION OF IMPORTANT FEATURES
This small I house is covered with siding, but still features a standing seam metal roof. Originally there was a chimney in each end. A read addition with a lean to roof runs behind the original section. A Victorian porch is centered on the front. The middle column of the porch still retains some of its Victorian bracketing. Steps lead to the street off the left side of the porch.

PHOTO MUST BE PROVIDED

43. HISTORY AND SIGNIFICANCE
This is another house that is difficult to date if not impossible and shows how buildings change through time. The windows are of the type used in Glasgow from 1870 to 1890 while the I style predates that time period. The brick foundation was used up until about 1890 in Glasgow. Thus, this house is impossible to date more closely without documentation and none has been revealed during the course of this survey. This portion of town was added to Glasgow in 1847.

44. DESCRIPTION OF ENVIRONMENT AND OUTBUILDINGS
Steps lead directly to the highway. The house sits alone on the lot.

45. SOURCES OF INFORMATION
1. Records in Howard County Courthouse, Fayette

46. PREPARED BY
M. McVicker & S. Korte

47. ORGANIZATION
GAP&HS

48. DATE
5/8/88

49. REVISION DATE(S)
-

RETURN THIS FORM WHEN COMPLETED TO: OFFICE OF HISTORIC PRESERVATION
P.O. BOX 176
JEFFERSON CITY, MISSOURI 65102

IF ADDITIONAL SPACE IS NEEDED, ATTACH



MISSOURI OFFICE OF HISTORIC PRESERVATION

ARCHITECTURAL/HISTORIC INVENTORY SURVEY FORM

1. NO: 154

2. COUNTY: Howard

3. LOCATION OF NEGATIVES: GAP&HS

4. PRESENT LOCAL NAME(S) OR DESIGNATION(S): Stallman Residence

5. OTHER NAME(S):

6. SPECIFIC LEGAL LOCATION
TOWNSHIP 51N RANGE 17W SECTION 8
IF CITY OR TOWN, STREET ADDRESS: 1016 Union Street

7. CITY OR TOWN IF RURAL, VICINITY: Glasgow

8. DESCRIPTION OF LOCATION

9. COORDINATES UTM
LAT
LONG

10. SITE ( ) STRUCTURE ( )
BUILDING (X) OBJECT ( )

11. ON NATIONAL REGISTER? YES ( ) NO (X)

12. IS IT ELIGIBLE? YES ( ) NO (X)

13. PART OF ESTAB. HIST. DISTRICT? YES ( ) NO (X)

14. DISTRICT POTENTIAL? YES (X) NO ( )

15. NAME OF ESTABLISHED DISTRICT: N/A

16. THEMATIC CATEGORY: Victorian Vernacular

17. DATE(S) OR PERIOD: 1900-1910

18. STYLE OR DESIGN: Vernacular

19. ARCHITECT OR ENGINEER: Unknown

20. CONTRACTOR OR BUILDER: Unknown

21. ORIGINAL USE, IF APPARENT: House

22. PRESENT USE: House

23. OWNERSHIP PUBLIC ( ) PRIVATE (X)

24. OWNER'S NAME AND ADDRESS IF KNOWN
William B. Stallman
1016 Union-Glasgow, MO 65254

25. OPEN TO PUBLIC? YES ( ) NO (X)

26. LOCAL CONTACT PERSON OR ORGANIZATION: GAP&HS

27. OTHER SURVEYS IN WHICH INCLUDED: None

28. NO. OF STORIES: 1

29. BASEMENT? YES (X) NO ( )

30. FOUNDATION MATERIAL: Rusticated Stone

31. WALL CONSTRUCTION: frame

32. ROOF TYPE AND MATERIAL: asphalt shingle/gable

33. NO. OF BAYS FRONT 2 · SIDE 3

34. WALL TREATMENT: Horizontal Clapboard

35. PLAN SHAPE: L

36. CHANGES (EXPLAIN IN NO. 42) ADDITION (X) ALTERED (X) MOVED ( )

37. CONDITION
INTERIOR
EXTERIOR excellent

38. PRESERVATION UNDERWAY? YES (X) NO ( )

39. ENDANGERED? BY WHAT? YES ( ) NO (X)

40. VISIBLE FROM PUBLIC ROAD? YES (X) NO ( )

41. DISTANCE FROM AND FRONTAGE ON ROAD

42. FURTHER DESCRIPTION OF IMPORTANT FEATURES

This beautifully maintained home contains the original clapboard and and the Victorian stick andshingle accent in the pediments on the gables. The two bay fron facade has a recessed front porch that covers the entire right half of the front facade. It contains a hipped roof and has modern wrought iron railings and columns. Awnings accent the front and side windows. There is a rear addition

PHOTO MUST BE PROVIDED

43. HISTORY AND SIGNIFICANCE

This house has been dated to 1900 to 1910 based upon the use of rusticated stone for the foundation, an item popular in Glasgow just after the turn of the century. The windows do not appear to be original, but the awnings make assessing them difficult. This is a typical house of the type that are found throughout the town. Integrity is maintained to a high degree in this structure.

44. DESCRIPTION OF ENVIRONMENT AND OUTBUILDINGS

The house sits alone on the lot.

45. SOURCES OF INFORMATION

1. Dated on basis of other houses in Glasgow

46. PREPARED BY: M. McVicker & S. Korte

47. ORGANIZATION: GAP&HS

48. DATE: 5/8/88

49. REVISION DATE(S): -

RETURN THIS FORM WHEN COMPLETED TO: OFFICE OF HISTORIC PRESERVATION
P.O. BOX 176
JEFFERSON CITY, MISSOURI 65102
PH. 314-751-4096

* ADDITIONAL SPACE IS NEEDED, ATTACH SEPARATE SHEET(S) TO THIS FORM

1. NO 154
2. COUNTY Howard
4. PRESENT LOCAL NAME(S) OR DESIGNATION(S) Stallman Residence
6. OTHER NAME(S)
7. TOWNSHIP 51N
8. RANGE 17W
9. SECTION 8

42. with a lean to roof that joins at the end of the house. Neatness and compactness really come through in the maintainence of this structure. Everything is in perfect order and repair.



MISSOURI OFFICE OF HISTORIC PRESERVATION

ARCHITECTURAL/HISTORIC INVENTORY SURVEY FORM

1. NO. 162
2. COUNTY Howard
3. LOCATION OF NEGATIVES GAP&HS
4. PRESENT LOCAL NAME(S) OR DESIGNATION(S): Frazee Residence
5. OTHER NAME(S):

6. SPECIFIC LEGAL LOCATION TOWNSHIP 51N RANGE 17W SECTION 8
IF CITY OR TOWN, STREET ADDRESS: 1017 Union Street
7. CITY OR TOWN IF RURAL, VICINITY: Glasgow
8. DESCRIPTION OF LOCATION:
9. COORDINATES UTM
LAT
LONG
10. SITE ( ) STRUCTURE ( )
BUILDING (x) OBJECT ( )
11. ON NATIONAL REGISTER? YES ( ) NO (x)
12. IS IT ELIGIBLE? YES ( ) NO (x)
13. PART OF ESTAB. HIST. DISTRICT? YES ( ) NO (x)
14. DISTRICT POTENTIAL? YES (X) NO ( )
15. NAME OF ESTABLISHED DISTRICT: N/A

16. THEMATIC CATEGORY: Missouri Vernacular
17. DATE(S) OR PERIOD: 1870-1890
18. STYLE OR DESIGN: Vernacular
19. ARCHITECT OR ENGINEER: Unknown
20. CONTRACTOR OR BUILDER: Unknown
21. ORIGINAL USE, IF APPARENT: House
22. PRESENT USE: House
23. OWNERSHIP PUBLIC ( ) PRIVATE (x)
24. OWNER'S NAME AND ADDRESS IF KNOWN: Lloyd Frazee, Glasgow, MO 65254
25. OPEN TO PUBLIC? YES ( ) NO (x)
26. LOCAL CONTACT PERSON OR ORGANIZATION: GAP&HS
27. OTHER SURVEYS IN WHICH INCLUDED: None

28. NO. OF STORIES 1
29. BASEMENT? YES (x) NO ( )
30. FOUNDATION MATERIAL: Rusticated Concrete
31. WALL CONSTRUCTION: Stuccoed brick
32. ROOF TYPE AND MATERIAL: Asphalt shingle/gable
33. NO. OF BAYS FRONT 3 · SIDE 2
34. WALL TREATMENT: Stucco
35. PLAN SHAPE L
36. CHANGES (EXPLAIN IN NO. 42) ADDITION (X) ALTERED (X) MOVED ( )
37. CONDITION INTERIOR ____ EXTERIOR good
38. PRESERVATION UNDERWAY? YES (X) NO ( )
39. ENDANGERED? BY WHAT? YES ( ) NO (X)
40. VISIBLE FROM PUBLIC ROAD? YES (X) NO ( )
41. DISTANCE FROM AND FRONTAGE ON ROAD:

42. FURTHER DESCRIPTION OF IMPORTANT FEATURES

This simple house features a stuccoed front and sides on the original portions. The original areas have rounded arches above the windows and door while the foundation is made of rusticated concrete. A simple porch projects out in thefront center with the door in the middle. An addition has been added to the right rear probably in the 1960's looking at window styles and siding.

PHOTO MUST BE PROV...

43. HISTORY AND SIGNIFICANCE

This house is a puzzler in terms of dating as no written records exist concerning its existence. The rounded arch windows are Italianate in style and would make the house date to 1850-1880. However, the rusticated concrete foundation stones were not popular until after 1890 in Glasgow. Perhaps this house was constructed earlier in the town history and the foundation added later as was often done.

44. DESCRIPTION OF ENVIRONMENT AND OUTBUILDINGS

The house sits on the west side of the street. Immediately behind is Price Hill.

45. SOURCES OF INFORMATION

1. Dated on basis of other houses in Glasgow on Sanborn Maps.

46. PREPARED BY: M. McVicker & S. Korte
47. ORGANIZATION: GAP&HS
48. DATE: 5/8/88
49. REVISION DATE(S): -

RETURN THIS FORM WHEN COMPLETED TO: OFFICE OF HISTORIC PRESERVATION, P.O. BOX 175, JEFFERSON CITY, MISSOURI 65102

IF ADDITIONAL SPACE IS NEEDED, ATTACH SEPARATE SHEET(S) TO THIS FORM

162 Howard Frazee Residence 51N 17W 8



MISSOURI OFFICE OF HISTORIC PRESERVATION

ARCHITECTURAL/HISTORIC INVENTORY SURVEY FORM

1. NO.: 161

2. COUNTY: Howard

3. LOCATION OF NEGATIVES: GAP&HS

4. PRESENT LOCAL NAME(S) OR DESIGNATION(S): Monnig Residence

5. OTHER NAME(S):

6. SPECIFIC LEGAL LOCATION: TOWNSHIP 51N RANGE 17W SECTION 8

IF CITY OR TOWN, STREET ADDRESS: 1019 Union Street

7. CITY OR TOWN (IF RURAL, VICINITY): Glasgow

8. DESCRIPTION OF LOCATION:

9. COORDINATES: UTM

LAT

LONG

10. SITE ( ) STRUCTURE ( )
BUILDING (X) OBJECT ( )

11. ON NATIONAL REGISTER? YES ( ) NO (X)

12. IS IT ELIGIBLE? YES ( ) NO (X)

13. PART OF ESTAB. HIST. DISTRICT? YES ( ) NO (X)

14. DISTRICT POTENTIAL? YES (X) NO ( )

15. NAME OF ESTABLISHED DISTRICT: N/A

16. THEMATIC CATEGORY: Missouri Vernacular

17. DATE(S) OR PERIOD: 1890-1920

18. STYLE OR DESIGN: Vernacular

19. ARCHITECT OR ENGINEER: Unknown

20. CONTRACTOR OR BUILDER: Unknown

21. ORIGINAL USE, IF APPARENT: House

22. PRESENT USE: House

23. OWNERSHIP: PUBLIC ( ) PRIVATE (X)

24. OWNER'S NAME AND ADDRESS IF KNOWN: John Monnig 1019 Union St.-Glasgow, MO 65254

25. OPEN TO PUBLIC? YES ( ) NO (X)

26. LOCAL CONTACT PERSON OR ORGANIZATION: GAP&HS

27. OTHER SURVEYS IN WHICH INCLUDED: None

28. NO. OF STORIES: 1

29. BASEMENT? YES ( ) NO (X)

30. FOUNDATION MATERIAL: Rusticated Concrete

31. WALL CONSTRUCTION: Frame

32. ROOF TYPE AND MATERIAL: Asphalt shingle/gable

33. NO. OF BAYS: FRONT 4 SIDE 2

34. WALL TREATMENT: Horizontal clapboard

35. PLAN SHAPE: Rectangle

36. CHANGES (EXPLAIN IN NO. 42): ADDITION (X) ALTERED (X) MOVED ( )

37. CONDITION: INTERIOR _____ EXTERIOR fair

38. PRESERVATION UNDERWAY? YES (X) NO ( )

39. ENDANGERED? BY WHAT? YES ( ) NO (X)

40. VISIBLE FROM PUBLIC ROAD? YES (X) NO ( )

41. DISTANCE FROM AND FRONTAGE ON ROAD:

42. FURTHER DESCRIPTION OF IMPORTANT F

This vernacular frame house originally had 2 rooms in the front portion. A front porch is centered on the original section with 3 plain posts and a simple railing along the front of the porch so that entry is from the right side of the porch. A frame addition has been added to the rear of the structure and to the south of the building. The south addition contains a gable roof also, but it is lower than

PHOTO MUST BE PROVIDED

43. HISTORY AND SIGNIFICANCE

This house is one of many on Union Street that is not eligible for individual nomination to the National Register, but which helps anchor the streetscape so that a historic flavor is very definite on this section of Union Street.

Union Street is a wonderful example of working class houses built in a row and this is one reason for the dating of this building. It's simplicity and type could make it belong to any era before 1920.

44. DESCRIPTION OF ENVIRONMENT AND OTH

There is a shed to the rear of the property.

45. SOURCES OF INFORMATION

1. Date based upon other houses in Glasgow and on street.

46. PREPARED BY: M. McVicker & S. Korte

47. ORGANIZATION: GAP&HS

48. DATE: 5/8/88

49. REVISION DATE(S): -

RETURN THIS FORM WHEN COMPLETED TO: OFFICE OF HISTORIC PRESERVATION
P.O. BOX 176
JEFFERSON CITY, MISSOURI 65102
314-751-4096

IF ADDITIONAL SPACE IS NEEDED, ATTACH SEPARATE SHEET(S) TO THIS FORM

161 Howard Monnig Residence 51N 17W 8

42. the roof covering the original part of the building. Wooden lintels are over the windows on the front and north elevation. A chimney projects through in the center of the original roofline. There is also a chimney at the rear of the back addition.



MISSOURI OFFICE OF HISTORIC PRESERVATION
ARCHITECTURAL/HISTORIC INVENTORY SURVEY FORM

1. NO. 309
2. COUNTY Howard
3. LOCATION OF NEGATIVES GAP&HS
4. PRESENT LOCAL NAME(S) OR DESIGNATION(S) Kuhn Barn
5. OTHER NAME(S)

6. SPECIFIC LEGAL LOCATION TOWNSHIP 51N RANGE 17W SECTION 8
IF CITY OR TOWN, STREET ADDRESS 1117 Union Street
7. CITY OR TOWN IF RURAL, VICINITY Glasgow
8. DESCRIPTION OF LOCATION
9. COORDINATES UTM
LAT
LONG
10. SITE ( ) STRUCTURE ( )
BUILDING (X) OBJECT ( )
11. ON NATIONAL REGISTER? YES ( ) NO (X)
12. IS IT ELIGIBLE? YES ( ) NO (X)
13. PART OF ESTAB. HIST. DISTRICT? YES ( ) NO (X)
14. DISTRICT POTENTIAL? YES (X) NO ( )
15. NAME OF ESTABLISHED DISTRICT N/A

16. THEMATIC CATEGORY Barn
17. DATE(S) OR PERIOD 1880-1920
18. STYLE OR DESIGN Vernacular
19. ARCHITECT OR ENGINEER Unknown
20. CONTRACTOR OR BUILDER Unknown
21. ORIGINAL USE, IF APPARENT barn
22. PRESENT USE barn
23. OWNERSHIP PUBLIC ( ) PRIVATE (X)
24. OWNER'S NAME AND ADDRESS IF KNOWN
Mrs. Bethel Kuhn
1117 Union St.-Glasgow, MO 65254
25. OPEN TO PUBLIC? YES ( ) NO (X)
26. LOCAL CONTACT PERSON OR ORGANIZATION GAP&HS
27. OTHER SURVEYS IN WHICH INCLUDED
None

28. NO. OF STORIES 2
29. BASEMENT? YES ( ) NO (X)
30. FOUNDATION MATERIAL Stone
31. WALL CONSTRUCTION Frame
32. ROOF TYPE AND MATERIAL Standing seam metal/gable
33. NO. OF BAYS FRONT 3 SIDE 1
34. WALL TREATMENT Vertical barn siding
35. PLAN SHAPE rectangular
36. CHANGES (EXPLAIN IN NO. 42) ADDITION ( ) ALTERED ( ) MOVED ( )
37. CONDITION INTERIOR ____ EXTERIOR good
38. PRESERVATION UNDERWAY? YES (X) NO ( )
39. ENDANGERED? BY WHAT? YES ( ) NO (X)
40. VISIBLE FROM PUBLIC ROAD? YES (X) NO ( )
41. DISTANCE FROM AND FRONTAGE ON ROAD

42. FURTHER DESCRIPTION OF IMPORTANT FEATURES
This rectangular town barn with a gable roof contains a white cupola in the exact center with ventilation vents on all four sides. The barn is on sloping ground so the stone foundation shows beginning about halfway to the north all around the structure. At the south end the gable extends to form an overhang for a pulley for raising hay to the loft.

PHOTO MUST BE PROVIDED

43. HISTORY AND SIGNIFICANCE
This is one of two barns found inthe survey and the only "town" barn. There is a big differences in barns. The other barn was constructed to be used for feeding multidues of cattle and horses. This barn was constructed to be used to keep a few horses or a milk cow for family usage rather than monetary compensation. Hence, the difference not only in size but also in placement. This barn is comparatively small, but does contain a hayloft where feed was stored for the livestock. The barn is set back against the bluff that forms the west boundary of the lot. This again reveals its status as a place to keep animals for usage, not money as there is no outdoor ffedlot room available.

44. DESCRIPTION OF ENVIRONMENT AND OUTBUILDINGS
The house and barn on this lot sit at the eastern base of Price Hill and are adjacent to Bear Creek on the west side of the road.

45. SOURCES OF INFORMATION
1. Barn dated on other documented barns in Missouri in Cooper Co.

46. PREPARED BY M. McVicker & S. Korte
47. ORGANIZATION GAP&HS
48. DATE 5/8/88
49. REVISION DATE(S) -

RETURN THIS FORM WHEN COMPLETED TO: OFFICE OF HISTORIC PRESERVATION
P.O. BOX 176
JEFFERSON CITY, MISSOURI 65102
PH. 314-751-4096

IF ADDITIONAL SPACE IS NEEDED, ATTACH SEPARATE SHEET(S) TO THIS FORM

309 Howard Kuhn Barn 51N 17W 8

2. Howard Marhsall, FOLK ARCHITECTURE IN LITTLE DIXIE



MISSOURI OFFICE OF HISTORIC PRESERVATION

ARCHITECTURAL/HISTORIC INVENTORY SURVEY FORM

1. NO. 160

2. COUNTY Howard

3. LOCATION OF NEGATIVES GAP&HS

4. PRESENT LOCAL NAME(S) OR DESIGNATION(S) Kuhn Residence

5. OTHER NAME(S)

6. SPECIFIC LEGAL LOCATION TOWNSHIP 51N RANGE 17W SECTION 8

IF CITY OR TOWN, STREET ADDRESS 1117 Union Street

7. CITY OR TOWN IF RURAL, VICINITY Glasgow

8. DESCRIPTION OF LOCATION

9. COORDINATES UTM

LAT

LONG

10. SITE ( ) STRUCTURE ( )
BUILDING (X) OBJECT ( )

11. ON NATIONAL REGISTER? YES ( ) NO (X)

12. IS IT ELIGIBLE? YES ( ) NO (X)

13. PART OF ESTAB. HIST. DISTRICT? YES ( ) NO (X)

14. DISTRICT POTENTIAL? YES (X) NO ( )

15. NAME OF ESTABLISHED DISTRICT N/A

16. THEMATIC CATEGORY Missouri Vernacular

17. DATE(S) OR PERIOD 1890-1920 (?) could be earlier

18. STYLE OR DESIGN Vernacular

19. ARCHITECT OR ENGINEER Unknown

20. CONTRACTOR OR BUILDER Unknown

21. ORIGINAL USE, IF APPARENT House

22. PRESENT USE House

23. OWNERSHIP PUBLIC ( ) PRIVATE (X)

24. OWNER'S NAME AND ADDRESS IF KNOWN
Mrs. Bethel Kuhn
1117 Union St.-Glasgow, MO 6525

25. OPEN TO PUBLIC? YES ( ) NO (X)

26. LOCAL CONTACT PERSON OR ORGANIZATION GAP&HS

27. OTHER SURVEYS IN WHICH INCLUDED None

28. NO. OF STORIES 1

29. BASEMENT? YES ( ) NO ( ) Unknown

30. FOUNDATION MATERIAL Brick

31. WALL CONSTRUCTION Frame

32. ROOF TYPE AND MATERIAL Asphalt shingle/gable

33. NO. OF BAYS FRONT 6 SIDE 3

34. WALL TREATMENT Vinyl siding

35. PLAN SHAPE I

36. CHANGES (EXPLAIN IN NO. 42) ADDITION (X) ALTERED (X) MOVED ( )

37. CONDITION INTERIOR ____ EXTERIOR good

38. PRESERVATION UNDERWAY? YES (X) NO ( )

39. ENDANGERED? BY WHAT? YES ( ) NO (X)

40. VISIBLE FROM PUBLIC ROAD? YES (X) NO ( )

41. DISTANCE FROM AND FRONTAGE ON ROAD

42. FURTHER DESCRIPTION OF IMPORTANT FEATURES

This vernacular house is extermely traditional in design. Basically a one story I house with rear addition, the house has a gabled roof with a lean to roof over the rear. The front porch is centered on the house, but the door opens to the right. A chimney projects through the roofline about 3/4 of the way to the right. There is also an addition to the south rear of the structure.

PHOTO MUST BE PROVIDED

43. HISTORY AND SIGNIFICANCE

The dating on this house is extremely tentative and is based upon when the other houses in the area were constructed. However, one other home does date back to the 1860-1880 period and the conservative I house type makes a case for an earlier date. The house is covered and so it is impossible to see any original fabric. The adjacent barn is obviously a Victorian addition so a house must have been on the site by the turn of the century. That doesn't necessarily mean it was this structure.

44. DESCRIPTION OF ENVIRONMENT AND OUTBUILDINGS

A barn is located to the right rear of the lot. The house is the closest to the Highway 5 bridge over Bear Creek on the west side of the road.

45. SOURCES OF INFORMATION

46. PREPARED BY M. McVicker & S. Korte

47. ORGANIZATION GAP&HS

48. DATE 5/8/88

49. REVISION DATE(S) -

RETURN THIS FORM WHEN COMPLETED TO: OFFICE OF HISTORIC PRESERVATION
P.O. BOX 176
JEFFERSON CITY, MISSOURI 65102
PH. 314-751-4096

IF ADDITIONAL SPACE IS NEEDED, ATTACH SEPARATE SHEET(S) TO THIS FORM

160 Howard Kuhn Residence 51N 17W 8



MISSOURI OFFICE OF HISTORIC PRESERVATION

ARCHITECTURAL/HISTORIC INVENTORY SURVEY FORM

1. NO.
151

2. COUNTY
Howard

3. LOCATION OF NEGATIVES
GAP&HS

4. PRESENT LOCAL NAME(S) OR DESIGNATION(S)
Opel Residence

5. OTHER NAME(S)

6. SPECIFIC LEGAL LOCATION
TOWNSHIP 51N RANGE 17W SECTION 17

IF CITY OR TOWN, STREET ADDRESS
1120 Union Street

7. CITY OR TOWN IF RURAL, VICINITY
Glasgow

8. DESCRIPTION OF LOCATION

9. COORDINATES UTM
LAT
LONG

10. SITE ( ) STRUCTURE ( )
BUILDING (x) OBJECT ( )

11. ON NATIONAL REGISTER? YES ( ) NO (x)

12. IS IT ELIGIBLE? YES ( ) NO (x)

13. PART OF ESTAB. HIST. DISTRICT? YES ( ) NO (x)

14. DISTRICT POTENTIAL? YES (x) NO ( )

15. NAME OF ESTABLISHED DISTRICT
N/A

16. THEMATIC CATEGORY
Missouri Vernacular

17. DATE(S) OR PERIOD
c. 1890

18. STYLE OR DESIGN
vernacular

19. ARCHITECT OR ENGINEER
unknown

20. CONTRACTOR OR BUILDER
unknown

21. ORIGINAL USE, IF APPARENT
house

22. PRESENT USE
house

23. OWNERSHIP PUBLIC ( ) PRIVATE (x)

24. OWNER'S NAME AND ADDRESS IF KNOWN
William Opel
1120 Union St.-Glasgow, MO 65254

25. OPEN TO PUBLIC? YES ( ) NO (x)

26. LOCAL CONTACT PERSON OR ORGANIZATION
GAP&HS

27. OTHER SURVEYS IN WHICH INCLUDED
None

28. NO. OF STORIES 1

29. BASEMENT? YES ( ) NO (x)

30. FOUNDATION MATERIAL
covered--unknown

31. WALL CONSTRUCTION
frame

32. ROOF TYPE AND MATERIAL
standing seam metal/

33. NO. OF BAYS FRONT gable SIDE

34. WALL TREATMENT
vinyl siding

35. PLAN SHAPE L

36. CHANGES (EXPLAIN IN NO. 42) ADDITION ( ) ALTERED (x) MOVED ( )

37. CONDITION
INTERIOR
EXTERIOR good

38. PRESERVATION UNDERWAY? YES (x) NO ( )

39. ENDANGERED? BY WHAT? YES ( ) NO (x)

40. VISIBLE FROM PUBLIC ROAD? YES (x) NO ( )

41. DISTANCE FROM AND FRONTAGE ON ROAD

42. FURTHER DESCRIPTION OF IMPORTANT FEATURES

This vernacular house features an enclosed front porch on the right half of the front facade. An awning is over the centered front door. A chimney breaks through the roof ridge about halfway to the back. The pediment area is plain, but since the house is sided speculation makes one wonder if any shingles are underneath.

PHOTO MUST BE PROVIDED

43. HISTORY AND SIGNIFICANCE

This house is a typical house of the late 19th century. It sits at the entrance to Glen Fden which was a famous spa until destroyed by dire.

44. DESCRIPTION OF ENVIRONMENT AND OUTBUILDINGS

The house faces west to Highway 5 and is a corner lot.

45. SOURCES OF INFORMATION

1. Dated based upon other houses in Glasgow

RETURN THIS FORM WHEN COMPLETED TO: OFFICE OF HISTORIC PRESERVATION
P.O. BOX 176
JEFFERSON CITY, MISSOURI 65102
PH. 314-751-4096

IF ADDITIONAL SPACE IS NEEDED, ATTACH SEPARATE SHEET(S) TO THIS FORM

46. PREPARED BY
M. McVicker & S. Korte

47. ORGANIZATION
GAP&HS

48. DATE 5/8/88 49. REVISION DATE(S) -

1. NO 151
2. COUNTY Howard
4. PRESENT LOCAL NAME(S) OR DESIGNATION(S) Opel Residence
5. OTHER NAME(S)
6. TOWNSHIP 51N
RANGE 17W
SECTION 17



MISSOURI OFFICE OF HISTORIC PRESERVATION

ARCHITECTURAL/HISTORIC INVENTORY SURVEY FORM

1. NO. 298

4. PRESENT LOCAL NAME(S) OR DESIGNATION(S): Old Wabash Railroad System

2. COUNTY: Howard

5. OTHER NAME(S):

3. LOCATION OF NEGATIVES: GAP&HS

6. SPECIFIC LEGAL LOCATION TOWNSHIP 51N RANGE 17W SECTION 17
IF CITY OR TOWN, STREET ADDRESS: Water Street

7. CITY OR TOWN IF RURAL, VICINITY: Glasgow

8. DESCRIPTION OF LOCATION

9. COORDINATES UTM
LAT
LONG

10. SITE (X) STRUCTURE ( )
BUILDING ( ) OBJECT ( )

11. ON NATIONAL REGISTER? YES ( ) NO (X)

12. IS IT ELIGIBLE? YES ( ) NO (X)

13. PART OF ESTAB. HIST. DISTRICT? YES ( ) NO (X)

14. DISTRICT POTENTIAL? YES ( ) NO (X)

15. NAME OF ESTABLISHED DISTRICT: N/A

16. THEMATIC CATEGORY: Transportation

17. DATE(S) OR PERIOD: 1874

18. STYLE OR DESIGN: Functional

19. ARCHITECT OR ENGINEER: Unknown

20. CONTRACTOR OR BUILDER: Unknown

21. ORIGINAL USE, IF APPARENT: railroad tracks

22. PRESENT USE: street

23. OWNERSHIP PUBLIC (X) PRIVATE ( )

24. OWNER'S NAME AND ADDRESS IF KNOWN
City of Glasgow
Glasgow, MO 65254

25. OPEN TO PUBLIC? YES (X) NO ( )

26. LOCAL CONTACT PERSON OR ORGANIZATION: GAP&HS

27. OTHER SURVEYS IN WHICH INCLUDED: None

28. NO. OF STORIES N/A

29. BASEMENT? YES ( ) NO (X)

30. FOUNDATION MATERIAL: N/A

31. WALL CONSTRUCTION: N/A

32. ROOF TYPE AND MATERIAL: N/A

33. NO. OF BAYS FRONT N/A SIDE N/A

34. WALL TREATMENT: N/A

35. PLAN SHAPE: N/A

36. CHANGES (EXPLAIN IN NO. 42) ADDITION ( ) ALTERED ( ) MOVED ( )

37. CONDITION INTERIOR N/A EXTERIOR N/A

38. PRESERVATION UNDERWAY? YES ( ) NO (X)

39. ENDANGERED? BY WHAT? YES ( ) NO (X)

40. VISIBLE FROM PUBLIC ROAD? YES (X) NO ( )

41. DISTANCE FROM AND FRONTAGE ON ROAD

42. FURTHER DESCRIPTION OF IMPORTANT FEATURES

This area is a public street with a set of railroad tracks still embedded in the street in their original positions.

PHOTO MUST BE PROVIDED

43. HISTORY AND SIGNIFICANCE

This track is included in this survey because of its importance as a railroad center along Water Street. The tracks ran between the buildings and the river and the stores opened onto Water Street, some with docks and platforms so goods could be unloaded right off the railroad car. With this emphasis, the entrances were shifted to these stores to First Street, away from the Missouri River. The railroad thus became the most important mode of transportation in the late 19th century. The depot is now gone, but stood at the head of this street for many years. At one time, the depot was in the norther part of town at Bear Creek.

44. DESCRIPTION OF ENVIRONMENT AND OUTBUILDINGS

The tracks lie between the commercial buildings of First Street and the Missouri River.

45. SOURCES OF INFORMATION

1. 1885-1935 Sanborn Maps

46. PREPARED BY: M. McVicker & S. Korte

47. ORGANIZATION: GAP&HS

48. DATE: 5/8/88

49. REVISION DATE(S): -

RETURN THIS FORM WHEN COMPLETED TO: OFFICE OF HISTORIC PRESERVATION
P.O. BOX 176
JEFFERSON CITY, MISSOURI 65102
PH. 314-751-4096

IF ADDITIONAL SPACE IS NEEDED, ATTACH SEPARATE SHEET(S) TO THIS FORM

8. OTHER NAME(S)

9. TOWNSHIP: 51N

10. RANGE: 17W

11. SECTION: 17

3. PRESENT LOCAL NAME(S) OR DESIGNATION(S): Old Wabash Depot Area

45. 1883 History of Howard and Cooper Counties, Missouri
Smith and Gehrig. History of Howard and Chariton Counties, Missouri.
Interview with Bob Monnig.



MISSOURI OFFICE OF HISTORIC PRESERVATION

ARCHITECTURAL/HISTORIC INVENTORY SURVEY FORM

1. NO. 299

2. COUNTY Howard

3. LOCATION OF NEGATIVES GAP & HS

4. PRESENT LOCAL NAME(S) OR DESIGNATION(S)
Boat Shed

5. OTHER NAME(S)

6. SPECIFIC LEGAL LOCATION
TOWNSHIP 51N RANGE 17W SECTION 17
IF CITY OR TOWN, STREET ADDRESS
Water St.

7. CITY OR TOWN IF RURAL, VICINITY
Glasgow

8. DESCRIPTION OF LOCATION

9. COORDINATES UTM
LAT
LONG

10. SITE ( ) STRUCTURE ( )
BUILDING (X) OBJECT ( )

11. ON NATIONAL REGISTER? YES ( ) NO (X)

12. IS IT ELIGIBLE? YES ( ) NO (X)

13. PART OF ESTAB. HIST. DISTRICT? YES ( ) NO (X)

14. DISTRICT POTENTIAL? YES (X) NO ( )

15. NAME OF ESTABLISHED DISTRICT
N/A

16. THEMATIC CATEGORY
Missouri Vernacular

17. DATE(S) OR PERIOD
Before 1935

18. STYLE OR DESIGN
Vernacular

19. ARCHITECT OR ENGINEER
Unkown

20. CONTRACTOR OR BUILDER
Unknown

21. ORIGINAL USE, IF APPARENT
Warehouse

22. PRESENT USE
Vacant

23. OWNERSHIP PUBLIC ( ) PRIVATE (X)

24. OWNER'S NAME AND ADDRESS IF KNOWN

25. OPEN TO PUBLIC? YES ( ) NO (X)

26. LOCAL CONTACT PERSON OR ORGANIZATION
GAP & HS

27. OTHER SURVEYS IN WHICH INCLUDED
None

28. NO. OF STORIES 1

29. BASEMENT? YES ( ) NO (X)

30. FOUNDATION MATERIAL
N/A

31. WALL CONSTRUCTION
Frame

32. ROOF TYPE AND MATERIAL
gable Asphalt shingle

33. NO. OF BAYS FRONT 3 · SIDE 1

34. WALL TREATMENT
Boards--barn siding

35. PLAN SHAPE rectangle

36. CHANGES (EXPLAIN IN NO. 42) ADDITION ( ) ALTERED ( ) MOVED ( )

37. CONDITION
INTERIOR
EXTERIOR Poor

38. PRESERVATION UNDERWAY? YES ( ) NO (X)

39. ENDANGERED? YES (X) NO ( )
BY WHAT?
Neglect

40. VISIBLE FROM PUBLIC ROAD? YES (X) NO ( )

41. DISTANCE FROM AND FRONTAGE ON ROAD

42. FURTHER DESCRIPTION OF IMPORTANT FEATURES

This single room storage building exists right upon the bank of the Missouri River. Constructed of barn siding with a gable roof and large entrance door, the building is now boarded up.

PHOTO MUST BE PROVIDED

43. HISTORY AND SIGNIFICANCE

This is the only building left on the actual waterfront of the Missouri River. Once the river front contained numerous buildings of this typs as attested to by early photographs. They have either been washed away in floods or removed over the course of time due to the unpredictability of the Missouri River. This building is vacant and hidden among the trees. It's exact age is uncertain. In the words of a local citizen, it has just "always been there."

44. DESCRIPTION OF ENVIRONMENT AND OUTBUILDINGS

The building sits next to the Missouri River at the end of Water Street and is surrounded by brush.

45. SOURCES OF INFORMATION

1. Interview with Bob Monning.

46. PREPARED BY
M. McVicker & S. Korte

47. ORGANIZATION
GAP&HS

48. DATE 5/8/88

49. REVISION DATE(S) -

RETURN THIS FORM WHEN COMPLETED TO: OFFICE OF HISTORIC PRESERVATION
P.O. BOX 176
JEFFERSON CITY, MISSOURI 65102
PH. 314-751-4096

IF ADDITIONAL SPACE IS NEEDED, ATTACH SEPARATE SHEET(S) TO THIS FORM

299 Howard Boat Shed 51N 17W 17



MISSOURI OFFICE OF HISTORIC PRESERVATION

ARCHITECTURAL/HISTORIC INVENTORY SURVEY FORM

1. NO. 301

2. COUNTY Howard

3. LOCATION OF NEGATIVES GAP & HS

4. PRESENT LOCAL NAME(S) OR DESIGNATION(S) Bridge Approach to Railroad

5. OTHER NAME(S) N/A

6. SPECIFIC LEGAL LOCATION TOWNSHIP 51N RANGE 17W SECTION 17

IF CITY OR TOWN, STREET ADDRESS Junction of Hwy. 87 & 240

7. CITY OR TOWN IF RURAL, VICINITY Glasgow

8. DESCRIPTION OF LOCATION Approach

9. COORDINATES UTM

LAT

LONG

10. SITE ( ) STRUCTURE (X)
BUILDING ( ) OBJECT ( )

11. ON NATIONAL REGISTER? YES ( ) NO (X)

12. IS IT ELIGIBLE? YES (X) NO ( )

13. PART OF ESTAB. HIST. DISTRICT? YES ( ) NO (X)

14. DISTRICT POTENTIAL? YES (X) NO ( )

15. NAME OF ESTABLISHED DISTRICT N/A

16. THEMATIC CATEGORY Transportation

17. DATE(S) OR PERIOD 1899

18. STYLE OR DESIGN Functional

19. ARCHITECT OR ENGINEER Unknown

20. CONTRACTOR OR BUILDER Unknown

21. ORIGINAL USE, IF APPARENT Bridge Approach

22. PRESENT USE Bridge Approach

23. OWNERSHIP PUBLIC ( ) PRIVATE (X)

24. OWNER'S NAME AND ADDRESS IF KNOWN

25. OPEN TO PUBLIC? YES ( ) NO (X)

26. LOCAL CONTACT PERSON OR ORGANIZATION GAP & HS

27. OTHER SURVEYS IN WHICH INCLUDED None

28. NO. OF STORIES 1

29. BASEMENT? YES ( ) NO (X)

30. FOUNDATION MATERIAL N/A

31. WALL CONSTRUCTION N/A

32. ROOF TYPE AND MATERIAL N/A

33. NO. OF BAYS FRONT N/A SIDE N/A

34. WALL TREATMENT N/A

35. PLAN SHAPE N/A

36. CHANGES (EXPLAIN IN NO. 42) N/A ADDITION ( ) ALTERED ( ) MOVED ( )

37. CONDITION INTERIOR ____ EXTERIOR Excellent

38. PRESERVATION UNDERWAY? YES (X) NO ( )

39. ENDANGERED? BY WHAT? YES ( ) NO (X)

40. VISIBLE FROM PUBLIC ROAD? YES (X) NO ( )

41. DISTANCE FROM AND FRONTAGE ON ROAD

42. FURTHER DESCRIPTION OF IMPORTANT FEATURES

This extremely functional bridge approach is constructed of steel girders spaced evenly apart and allowing a major traffic intersection to occur under girders 3 & 4 of the 7 total. The railroad bridge is steel containing 4 equal spans over the Missouri River. Two pilings of rusticated stone driven deep in the river floor provide

PHOTO MUST BE PROVIDED

43. HISTORY AND SIGNIFICANCE

This railroad bridge is built on the site of the first all steel bridge in the world which was constructed in 1879 across the Missouri River and which caused a sensation. In fact, all the literature on Glasgow talks about that first bridge and its impact upon the community and nothing is mentioned about the current bridge. Even finding a date for its construction proved to be a challenge. It is a typical bridge, but lacks the uniqueness of the first bridge. An Indian burial was uncovered on the east bank of the Missouri River when excavating in 1879 for the first railroad bridge. The burial contained several

44. DESCRIPTION OF ENVIRONMENT AND OUTBUILDINGS

The Highway 240 bridge is immediately adjacent to the south of the railroad bridge.

45. SOURCES OF INFORMATION

1. Carl Condit, AMERICAN BUILDING

46. PREPARED BY M. McVicker & S. Korte

47. ORGANIZATION GAP&HS

48. DATE 5/8/88

49. REVISION DATE(S) -

RETURN THIS FORM WHEN COMPLETED TO: OFFICE OF HISTORIC PRESERVATION
P.O. BOX 176
JEFFERSON CITY, MISSOURI 65102

IF ADDITIONAL SPACE IS NEEDED, ATTACH

301 Howard Bridge Approach 51N 17W 17

42. a base of support. A subdivided Pratt truss bridge, it does have the universal acclaim accorded its predecessor.

43. iron items reflecting that it must have been interred around the beginning of the 19th century. All artifacts are now stored in the Stephens Museum at Central Methodist College. Although the present bridge is hardly unique, the significance of the Missouri River and railroading to Glasgow cannot be overstated. They made the town in the 19th century.

44. 1883 History of Howard and Cooper Counties, Missouri
State Historical Society of Missouri
History of Howard and Chariton Counties, Missouri by T. Berry Smith and Pearl Gehrig
Museum Catalogue of Stephens Museum at Central Methodist College, Fayette, Missouri
DREAM OF 13 MEN, by Kenneth Westhues

45. Historic Glasgow Brochure
Smith and Gehrig. History of Chariton and Howard Counties, Missouri.


STO

MISSOURI OFFICE OF HISTORIC PRESERVATION

ARCHITECTURAL/HISTORIC INVENTORY SURVEY FORM

1. NO.
302

2. COUNTY
Howard

3. LOCATION OF NEGATIVES
G.A.P.& H.S.

4. PRESENT LOCAL NAME(S) OR DESIGNATION(S)
Glasgow Cooperative Association

5. OTHER NAME(S)

6. SPECIFIC LEGAL LOCATION
TOWNSHIP 51N RANGE 17W SECTION 17

IF CITY OR TOWN, STREET ADDRESS
Old Highway 87 immediately south

7. CITY OR TOWN IF RURAL, VICINITY
Glasgow

8. DESCRIPTION OF LOCATION
of 87 & 240 junction

9. COORDINATES UTM
LAT
LONG

10. SITE ( ) STRUCTURE ( )
BUILDING (X) OBJECT ( )

11. ON NATIONAL REGISTER? YES ( ) NO (X)

12. IS IT ELIGIBLE? YES ( ) NO (X)

13. PART OF ESTAB. HIST. DISTRICT? YES ( ) NO (X)

14. DISTRICT POTENTIAL? YES (X) NO ( )

15. NAME OF ESTABLISHED DISTRICT
N/A

16. THEMATIC CATEGORY
Commerce

17. DATE(S) OR PERIOD
1922

18. STYLE OR DESIGN
Modern

19. ARCHITECT OR ENGINEER
Unknown

20. CONTRACTOR OR BUILDER
Unknown

21. ORIGINAL USE, IF APPARENT

22. PRESENT USE
grain elevator

23. OWNERSHIP PUBLIC ( ) PRIVATE (X)

24. OWNER'S NAME AND ADDRESS IF KNOWN
Glasgow Cooperative Assoc.
Glasgow, MO 65254

25. OPEN TO PUBLIC? YES ( ) NO (X)

26. LOCAL CONTACT PERSON OR ORGANIZATION
G.A.P.& H.S.

27. OTHER SURVEYS IN WHICH INCLUDED
None

28. NO. OF STORIES

29. BASEMENT? YES ( ) NO ( )
n/a

30. FOUNDATION MATERIAL
concrete

31. WALL CONSTRUCTION
frame

32. ROOF TYPE AND MATERIAL
gable/lean to roof
metal

33. NO. OF BAYS
FRONT n/a SIDE n/a

34. WALL TREATMENT
metal siding

35. PLAN SHAPE
irregular

36. CHANGES (EXPLAIN IN NO. 42) ADDITION (X) ALTERED (X) MOVED ( )

37. CONDITION
INTERIOR
EXTERIOR good

38. PRESERVATION UNDERWAY? YES (X) NO ( )

39. ENDANGERED? BY WHAT? YES ( ) NO (X)

40. VISIBLE FROM PUBLIC ROAD? YES (X) NO ( )

41. DISTANCE FROM AND FRONTAGE ON ROAD

42. FURTHER DESCRIPTION OF IMPORTANT FEATURES

This complex features a tall grain elevator with gables and lean too roof all covered with roll metal siding such as is used on barns. The elevator stands approximately 5 stories tall and connects via an augering system to bins located immedately behind which are a later addition . The office connects to the large elevator behind and is a single story with lean to roof. The scale area for

PHOTO MUST BE PROVIDED

43. HISTORY AND SIGNIFICANCE

The Glasgow Cooperative Association is one of the largest owned co-ops in Missouri and is associated with the Midcontinent Farmers Aseoçaition. The importance of agriculture to Glasgow is obvious and the importance of this elevator to the local economy has remained throughout the decades, even turning a profit during the Great Depression. As the rural population decreases, the elevator still continues its prominence in local life.

44. DESCRIPTION OF ENVIRONMENT AND OUTBUILDINGS

The elevator sits immediately south of the railroad tracks and adjacent to the junctions of highways 240 and 5. The street runs exactly through the center of the complex. This elevator is east of the street.

45. SOURCES OF INFORMATION
1. 1935 Sanborn Map

46. PREPARED BY
M. McVicker & S. Korte

47. ORGANIZATION
G.A.P.& H.S.

48. DATE
2-11-88

49. REVISION DATE(S)

RETURN THIS FORM WHEN COMPLETED TO: OFFICE OF HISTORIC PRESERVATION
P.O. BOX 176
JEFFERSON CITY, MISSOURI 65102
PH. 314-751-4096

IF ADDITIONAL SPACE IS NEEDED, ATTACH SEPARATE SHEET(S) TO THIS FORM

302
Howard
Glasgow Cooperative Association
51N
17W
17

42. weighing trucks loaded with grain has now been closed up. A feedroom, storage area for animals completes the building.

43. The elevator is so well known in this small community that the phone book still lists the address as Second Street, although the road and street are now officially named Old Highway 87.

45. Interview with Don Harshbarger, former M.F.A. Board of Directors member


OFFICE
OFFICE

MISSOURI OFFICE OF HISTORIC PRESERVATION

ARCHITECTURAL/HISTORIC INVENTORY SURVEY FORM

1. NO.
303

2. COUNTY
Howard

3. LOCATION OF NEGATIVES
G.A.P.& H.S.

4. PRESENT LOCAL NAME(S) OR DESIGNATION(S)
Glasgow Cooperative Association

5. OTHER NAME(S)
Williams Cannery

6. SPECIFIC LEGAL LOCATION
TOWNSHIP 51N RANGE 17W SECTION 17
IF CITY OR TOWN, STREET ADDRESS
See below--Old Highway 87

7. CITY OR TOWN IF RURAL, VICINITY
Glasgow

8. DESCRIPTION OF LOCATION
Just south of the junction of Highways 87 and 240

9. COORDINATES UTM
LAT
LONG

10. SITE( ) STRUCTURE( )
BUILDING (X) OBJECT( )

11. ON NATIONAL REGISTER? YES( ) NO(X)

12. IS IT ELIGIBLE? YES(X) NO( )

13. PART OF ESTAB. HIST. DISTRICT? YES( ) NO(X)

14. DISTRICT POTENTIAL? YES(X) NO( )

15. NAME OF ESTABLISHED DISTRICT
N/A

16. THEMATIC CATEGORY
Commerce

17. DATE(S) OR PERIOD
1910-1922

18. STYLE OR DESIGN
vernacular

19. ARCHITECT OR ENGINEER
Unknown

20. CONTRACTOR OR BUILDER
Unknown

21. ORIGINAL USE, IF APPARENT
cannery

22. PRESENT USE
grain elevator

23. OWNERSHIP PUBLIC( ) PRIVATE(X)

24. OWNER'S NAME AND ADDRESS IF KNOWN
Glasgow Cooperative Assoc.
Glasgow, MO 65254

25. OPEN TO PUBLIC? YES( ) NO(X)

26. LOCAL CONTACT PERSON OR ORGANIZATION
G.A.P.& H.S.

27. OTHER SURVEYS IN WHICH INCLUDED
None

28. NO. OF STORIES 1

29. BASEMENT? YES( ) NO(X)

30. FOUNDATION MATERIAL
concrete

31. WALL CONSTRUCTION
brick

32. ROOF TYPE AND MATERIAL
flat /tar

33. NO. OF BAYS FRONT n/a SIDE n/a

34. WALL TREATMENT
common bond

35. PLAN SHAPE rectangle

36. CHANGES (EXPLAIN IN NO. 42) ADDITION( ) ALTERED(X) MOVED( )

37. CONDITION
INTERIOR
EXTERIOR good

38. PRESERVATION UNDERWAY? YES(X) NO( )

39. ENDANGERED? BY WHAT? YES( ) NO(X)

40. VISIBLE FROM PUBLIC ROAD? YES(X) NO( )

41. DISTANCE FROM AND FRONTAGE ON ROAD

42. FURTHER DESCRIPTION OF IMPORTANT FEATURES
This painted brick building features a flat tarred roof with stepped gables. A large doorway big enough for trucks gives access to the building at the extreme right on the front facade. Windows have been bricked up and nothing remains of the cannery except the outer shell of this building. The flat roof holds the steel structure in 4 sections that supports the augers to the adjacent tallen elevators.

PHOTO MUST BE PROVIDED

43. HISTORY AND SIGNIFICANCE
The cannery was one of the main sources of employment for Glasgow during the first four decades of this century. Although the building has been gutted and converted into part of a large grain elevator, it stands as a symbol of commerce in Glasgow in the early 20th century and is significant for this reason.

44. DESCRIPTION OF ENVIRONMENT AND OUTBUILDINGS
The building sits admidst the elevators and assorted buildings associated with the local farmer cooperative. A street runs immediately to the east of the building.

45. SOURCES OF INFORMATION
1. 1910-1935 Sanborn Maps 2. Interview with Bob Monning

46. PREPARED BY
M. McVicker & S. Korte

47. ORGANIZATION
G.A.P.& H.S.

48. DATE 2-11-88

49. REVISION DATE(S)

RETURN THIS FORM WHEN COMPLETED TO: OFFICE OF HISTORIC PRESERVATION
P.O. BOX 176
JEFFERSON CITY, MISSOURI 65102

IF ADDITIONAL SPACE IS NEEDED, ATTACH SEPARATE SHEET(S) TO THIS FORM

303
Howard
Glasgow Cooperative Association
51N
17W
17

45. Interview with Bill Henderson
Interview with Maxine Friemonth



MISSOURI OFFICE OF HISTORIC PRESERVATION

ARCHITECTURAL/HISTORIC INVENTORY SURVEY FORM

1. NO. 310

2. COUNTY Howard

3. LOCATION OF NEGATIVES GAP & HS

4. PRESENT LOCAL NAME(S) OR DESIGNATION(S)
Route 87 Highway Bridge

5. OTHER NAME(S)
Glasgow Bridge or Missouri River Bridge

6. SPECIFIC LEGAL LOCATION TOWNSHIP 51N RANGE 17W SECTION 17
IF CITY OR TOWN, STREET ADDRESS
Junction of Highways 5 and 87

7. CITY OR TOWN IF RURAL, VICINITY
Glasgow

8. DESCRIPTION OF LOCATION

9. COORDINATES UTM
LAT
LONG

10. SITE ( ) STRUCTURE (X)
BUILDING ( ) OBJECT ( )

11. ON NATIONAL REGISTER? YES ( ) NO (X)

12. IS IT ELIGIBLE? YES ( ) NO (X)

13. PART OF ESTAB. HIST. DISTRICT? YES ( ) NO (X)

14. DISTRICT POTENTIAL? YES (X) NO ( )

15. NAME OF ESTABLISHED DISTRICT
N/A

16. THEMATIC CATEGORY
Transportation

17. DATE(S) OR PERIOD
Contract let in 1922

18. STYLE OR DESIGN
Functional

19. ARCHITECT OR ENGINEER
Unknown

20. CONTRACTOR OR BUILDER
Unknown

21. ORIGINAL USE, IF APPARENT
bridge

22. PRESENT USE
bridge

23. OWNERSHIP PUBLIC (X) PRIVATE (X)

24. OWNER'S NAME AND ADDRESS IF KNOWN
Mo. Hwy. Dept.
Jefferson City, Mo. 6510[illegible]

25. OPEN TO PUBLIC? YES (X) NO (X)

26. LOCAL CONTACT PERSON OR ORGANIZATION
GAP & HS

27. OTHER SURVEYS IN WHICH INCLUDED
None

28. NO. OF STORIES 1

29. BASEMENT? YES ( ) NO ( )
N/A

30. FOUNDATION MATERIAL
N/A

31. WALL CONSTRUCTION
N/A

32. ROOF TYPE AND MATERIAL
N/A

33. NO. OF BAYS FRONT N/A SIDE N/A

34. WALL TREATMENT
N/A

35. PLAN SHAPE N/A

36. CHANGES (EXPLAIN IN NO. 42) ADDITION ( ) ALTERED ( ) MOVED ( )

37. CONDITION
INTERIOR
EXTERIOR Excellent

38. PRESERVATION UNDERWAY? YES (X) NO ( )

39. ENDANGERED? BY WHAT? YES ( ) NO (X)

40. VISIBLE FROM PUBLIC ROAD? YES (X) NO ( )

41. DISTANCE FROM AND FRONTAGE ON ROAD

42. FURTHER DESCRIPTION OF IMPORTANT FEATURES

This modified Pratt truss 4 section steel bridge spans the Missouri River and sits on 5 pilings driven down into the river and adjacent bottom ground. The approach is on the western aide of the bridge. The east terminus ends upon the bluff and is level with the road, minus a short ramp.

PHOTO MUST BE PROVIDED

43. HISTORY AND SIGNIFICANCE

The citizens of Howard County voted in the early 1920's to construct a toll bridge over the Missouri River at Boonville . Highway 40 crossed this bridge. Soon it occurred to the citizens of Glasgow that a bridge in Boonville less than 30 miles away would divert traffic and commerce from their town. Accordingly, a delegation from Glasgow and the county seat of Fayette appeared before the State Highway Commission in Jefferson City and offerred to build a free bridge at Glasgow. $150,000 was raised in a whirlwind campaign by the issuance of bonds which carried by large majorities in both Howard and Saline

44. DESCRIPTION OF ENVIRONMENT AND OUTBUILDINGS

The bridge is immediately adjacent to the railroad bridge to the south and is over the Missouri River.

45. SOURCES OF INFORMATION

T. Berry Smith, HISTORY OF CHARITON AND HOWARD COUNTIES, MISSOURI

46. PREPARED BY
M. McVicker & S. Korte

47. ORGANIZATION
GAP&HS

48. DATE
5/8/88

49. REVISION DATE(S)
-

RETURN THIS FORM WHEN COMPLETED TO: OFFICE OF HISTORIC PRESERVATION
P.O. BOX 176
JEFFERSON CITY, MISSOURI 65102
PH 314-751-4096

IF ADDITIONAL SPACE IS NEEDED, ATTACH SEPARATE SHEET(S) TO THIS FORM

310 Howard 51N 17W 17 Glasgow Bridge

43. Counties. Once the money was raised the delegation again appeared before the State Highway Commission and received promise of aid in construction of the bridge. The free bridge at Glasgow forced the new bridge under construction at Boonville to also become a free bridge. Thus, Howard County had the unique and fortunate honor of having 2 bridges over the Missouri River not more than 30 miles apart which for the 1920's was very progressive.



MISSOURI OFFICE OF HISTORIC PRESERVATION

ARCHITECTURAL/HISTORIC INVENTORY SURVEY FORM

1. NO. 262

2. COUNTY Howard

3. LOCATION OF NEGATIVES GAP & HS

4. PRESENT LOCAL NAME(S) OR DESIGNATION(S) Chrisman Residence

5. OTHER NAME(S)

6. SPECIFIC LEGAL LOCATION TOWNSHIP 51N RANGE 17W SECTION 17

IF CITY OR TOWN, STREET ADDRESS 106 Washington

7. CITY OR TOWN IF RURAL, VICINITY Glasgow

8. DESCRIPTION OF LOCATION

9. COORDINATES UTM

LAT

LONG

10. SITE ( ) BUILDING (X) STRUCTURE ( ) OBJECT ( )

11. ON NATIONAL REGISTER? YES ( ) NO (X)

12. IS IT ELIGIBLE? YES ( ) NO (X)

13. PART OF ESTAB. HIST. DISTRICT? YES ( ) NO (X)

14. DISTRICT POTENTIAL? YES (X) NO ( )

15. NAME OF ESTABLISHED DISTRICT N/A

16. THEMATIC CATEGORY Missouri Vernacular

17. DATE(S) OR PERIOD before 1885

18. STYLE OR DESIGN Vernacular

19. ARCHITECT OR ENGINEER Unknown

20. CONTRACTOR OR BUILDER Unknown

21. ORIGINAL USE, IF APPARENT house

22. PRESENT USE house

23. OWNERSHIP Elmer Chrisman PUBLIC ( ) PRIVATE ( )

24. OWNER'S NAME AND ADDRESS IF KNOWN
106 Washington
Glasgow, Mo. 65254

25. OPEN TO PUBLIC? YES ( ) NO (X)

26. LOCAL CONTACT PERSON OR ORGANIZATION GAP&HS

27. OTHER SURVEYS IN WHICH INCLUDED None

28. NO. OF STORIES 1

29. BASEMENT? YES (X) NO ( )

30. FOUNDATION MATERIAL Concrete

31. WALL CONSTRUCTION frame

32. ROOF TYPE AND MATERIAL gable asbestos shingle

33. NO. OF BAYS FRONT 2 · SIDE 2

34. WALL TREATMENT asbestos siding

35. PLAN SHAPE rectangular

36. CHANGES (EXPLAIN IN NO. 42) ADDITION (X) ALTERED ( ) MOVED ( )

37. CONDITION INTERIOR _____ EXTERIOR good

38. PRESERVATION UNDERWAY? YES ( ) NO (X)

39. ENDANGERED? BY WHAT? YES ( ) NO (X)

40. VISIBLE FROM PUBLIC ROAD? YES (X) NO ( )

41. DISTANCE FROM AND FRONTAGE ON ROAD

42. FURTHER DESCRIPTION OF IMPORTANT FEATURES

This small two room vernacular home with an addition to the west (right) elevation has the front entrance door to the left with a modern front porch extending across the original portion of the house. Modern iron railings and columns hold the hipped roof of the porch. A basement is underneath the entire structure. The

PHOTO MUST BE PROVIDED

43. HISTORY AND SIGNIFICANCE

Oral tradition says this was a servant quarter for one of the "big houses" up on the hill. It certainly is possible although no written documentation exists on these three buildings in a row. They are in existence by the 1885 Sanborn Map. The steps on this house lead directly out the front door to the lawn while the others lead up the hill rather than down to the street. However, this house has a modern porch so this may not follow the original configuration of the steps.

44. DESCRIPTION OF ENVIRONMENT AND OUTBUILDINGS

Concrete block building behind as big as house & section added to rear of house.

45. SOURCES OF INFORMATION

1. 1885 Sanborn Map

46. PREPARED BY M. McVicker & S. Korte

47. ORGANIZATION GAP&HS

48. DATE 5/8/88

49. REVISION DATE(S) -

RETURN THIS FORM WHEN COMPLETED TO: OFFICE OF HISTORIC PRESERVATION
P.O. BOX 176
JEFFERSON CITY, MISSOURI 65102
PH. 314-751-4096

IF ADDITIONAL SPACE IS NEEDED, ATTACH SEPARATE SHEET(S) TO THIS FORM

262 Howard 51N 17W 17 Chrisman Residence

42. addition to the west is covered by the gable roof of the entire house, the
est gable merely being longer. The house sits snugly into the hillside.
A section has been added to the rear of the house that is not visible from the front.



MISSOURI OFFICE OF HISTORIC PRESERVATION

ARCHITECTURAL/HISTORIC INVENTORY SURVEY FORM

1. NO. 263

2. COUNTY Howard

3. LOCATION OF NEGATIVES GAP & HS

4. PRESENT LOCAL NAME(S) OR DESIGNATION(S)
Jody Pyku Residence

5. OTHER NAME(S)

6. SPECIFIC LEGAL LOCATION
TOWNSHIP 51N RANGE 17W SECTION 17
IF CITY OR TOWN, STREET ADDRESS
108 Washington

7. CITY OR TOWN IF RURAL, VICINITY
Glasgow

8. DESCRIPTION OF LOCATION

9. COORDINATES UTM
LAT
LONG

10. SITE( ) STRUCTURE( )
BUILDING (X) OBJECT( )

11. ON NATIONAL REGISTER? YES( ) NO(X)

12. IS IT ELIGIBLE? YES( ) NO(X)

13. PART OF ESTAB. HIST. DISTRICT? YES( ) NO(X)

14. DISTRICT POTENTIAL? YES(X) NO( )

15. NAME OF ESTABLISHED DISTRICT
N/A

16. THEMATIC CATEGORY
Missouri Vernacular

17. DATE(S) OR PERIOD
c. 1870 - 1885

18. STYLE OR DESIGN
Vernacular

19. ARCHITECT OR ENGINEER
Unknown

20. CONTRACTOR OR BUILDER
Unknown

21. ORIGINAL USE, IF APPARENT
house

22. PRESENT USE
house

23. OWNERSHIP PUBLIC( ) PRIVATE(X)

24. OWNER'S NAME AND ADDRESS IF KNOWN
Jody Pyku
Glasgow, Mo. 65254

25. OPEN TO PUBLIC? YES( ) NO(X)

26. LOCAL CONTACT PERSON OR ORGANIZATION
GAP & HS

27. OTHER SURVEYS IN WHICH INCLUDED
None

28. NO. OF STORIES 1

29. BASEMENT? YES(X) NO( )

30. FOUNDATION MATERIAL
Concrete

31. WALL CONSTRUCTION
Frame

32. ROOF TYPE AND MATERIAL
gable asbestas shingle

33. NO. OF BAYS
FRONT 3 SIDE 2

34. WALL TREATMENT
siding--vinyl

35. PLAN SHAPE rectangle

36. CHANGES (EXPLAIN IN NO. 42) ADDITION( ) ALTERED(X) MOVED( )

37. CONDITION
INTERIOR
EXTERIOR good

38. PRESERVATION UNDERWAY? YES(X) NO( )

39. ENDANGERED? YES( ) BY WHAT? NO(X)

40. VISIBLE FROM PUBLIC ROAD? YES(X) NO( )

41. DISTANCE FROM AND FRONTAGE ON ROAD

42. FURTHER DESCRIPTION OF IMPORTANT FEATURES

This small two room vernacular house is one of three in a row climbing a steep hil near Washington and Second Streets. This house is the only one to have the front facade placed on the long side of the house. The other two are turned so the entrance is on the short facade. The house contains a modern hipped roof porched ocer the

PHOTO MUST BE PROVIDED

43. HISTORY AND SIGNIFICANCE
Oral tradition says this was a servant quarter for one of the "big houses" up the hill. It certainly is possible although no written documentation exists onthese buildings. There are three of them in a row and they are in existence by the 1885 Sanborn Map. The steps to the front of this house lead up the hill toward the "big houses" rather than down toward the street.

44. DESCRIPTION OF ENVIRONMENT AND OUTBUILDINGS
Concrete block toolshed in back

45. SOURCES OF INFORMATION
1. 1885 Sanborn Map

46. PREPARED BY
M. McVicker & S. Korte

47. ORGANIZATION
GAP&HS

48. DATE
5/8/88

49. REVISION DATE(S)
-

RETURN THIS FORM WHEN COMPLETED TO: OFFICE OF HISTORIC PRESERVATION
P.O. BOX 176
JEFFERSON CITY, MISSOURI 65102

IF ADDITIONAL SPACE IS NEEDED, ATTACH CONTINUATION SHEET(S) TO THIS FORM

263 Howard Pyku Residence 51N 17W 17

entry and the front steps lead directly to the hill rather than the street. A basement is underneath the structure.



MISSOURI OFFICE OF HISTORIC PRESERVATION

ARCHITECTURAL/HISTORIC INVENTORY SURVEY FORM

1. NO. 264

2. COUNTY Howard

3. LOCATION OF NEGATIVES GAP & HS

4. PRESENT LOCAL NAME(S) OR DESIGNATION(S)
Johnson Residence

5. OTHER NAME(S)

6. SPECIFIC LEGAL LOCATION
TOWNSHIP 51N RANGE 17W SECTION 17
IF CITY OR TOWN, STREET ADDRESS
110 Washington

7. CITY OR TOWN IF RURAL, VICINITY
Glasgow, Missouri

8. DESCRIPTION OF LOCATION

9. COORDINATES UTM
LAT
LONG

10. SITE ( ) STRUCTURE ( )
BUILDING (X) OBJECT ( )

11. ON NATIONAL REGISTER? YES ( ) NO (X)

12. IS IT ELIGIBLE? YES ( ) NO (X)

13. PART OF ESTAB. HIST. DISTRICT? YES ( ) NO (X)

14. DISTRICT POTENTIAL? YES (X) NO ( )

15. NAME OF ESTABLISHED DISTRICT
N/A

16. THEMATIC CATEGORY
Missouri vernacular

17. DATE(S) OR PERIOD
before 1885

18. STYLE OR DESIGN
vernacular

19. ARCHITECT OR ENGINEER
Unknown

20. CONTRACTOR OR BUILDER

21. ORIGINAL USE, IF APPARENT
house

22. PRESENT USE
house

23. OWNERSHIP PUBLIC ( ) PRIVATE (X)
Violet Johnson

24. OWNER'S NAME AND ADDRESS IF KNOWN
110 Washington
Glasgow, Mo 65254

25. OPEN TO PUBLIC? YES ( ) NO (X)

26. LOCAL CONTACT PERSON OR ORGANIZATION
GAP & HS

27. OTHER SURVEYS IN WHICH INCLUDED
None

28. NO. OF STORIES 1

29. BASEMENT? YES (X) NO ( )

30. FOUNDATION MATERIAL
concrete

31. WALL CONSTRUCTION
frame gable

32. ROOF TYPE AND MATERIAL
standing seam metal

33. NO. OF BAYS FRONT 1 SIDE 2

34. WALL TREATMENT
siding --vinyl

35. PLAN SHAPE rectangle

36. CHANGES (EXPLAIN IN NO. 42) ADDITION ( ) ALTERED (X) MOVED ( )

37. CONDITION
INTERIOR
EXTERIOR good

38. PRESERVATION UNDERWAY? YES (X) NO ( )

39. ENDANGERED? BY WHAT? YES ( ) NO (X)

40. VISIBLE FROM PUBLIC ROAD? YES (X) NO ( )

41. DISTANCE FROM AND FRONTAGE ON ROAD

42. FURTHER DESCRIPTION OF IMPORTANT FEATURES

This small one room Missouri vernacular home has a single door on the front facade. Tow windows fill the side elevations. A modern front porch with concrete steps leading away from the street but toward the hill complete the structure. A basement is underneath the building.

PHOTO MUST BE PROVIDED

43. HISTORY AND SIGNIFICANCE

Oral tradition says this was a servant quarter for one of the "big houses" up the hill. It certainly is possible although no written documentation exists on these buildings. There are three of them in a row and they are in existence by the 1885 Sanborn Map. The steps to the front in each lead up the hill toward the "big Houses" rather than down toward the street.

44. DESCRIPTION OF ENVIRONMENT AND OUTBUILDINGS

The three houses are immediately adjacent to each other in steps up a steep hill. No street runs in front of the houses.

45. SOURCES OF INFORMATION

1. 1885 Sanborn Map

46. PREPARED BY
M. McVicker & S. Korte

47. ORGANIZATION
GAP&HS

48. DATE
5/8/88

49. REVISION DATE(S)
-

RETURN THIS FORM WHEN COMPLETED TO: OFFICE OF HISTORIC PRESERVATION
P.O. BOX 176
JEFFERSON CITY, MISSOURI 65102
PH 314-751-4096

IF ADDITIONAL SPACE IS NEEDED, ATTACH SEPARATE SHEET(S) TO THIS FORM

NO 264
Howard
Johnson Residence
51N
17W
17



MISSOURI OFFICE OF HISTORIC PRESERVATION

ARCHITECTURAL/HISTORIC INVENTORY SURVEY FORM

1. NO. 265

2. COUNTY Howard

3. LOCATION OF NEGATIVES GAP&HS

4. PRESENT LOCAL NAME(S) OR DESIGNATION(S) Hall Residence

5. OTHER NAME(S)

6. SPECIFIC LEGAL LOCATION TOWNSHIP 51N RANGE 17W SECTION 17

IF CITY OR TOWN, STREET ADDRESS 309 Washington Street

7. CITY OR TOWN IF RURAL, VICINITY Glasgow

8. DESCRIPTION OF LOCATION

9. COORDINATES UTM
LAT
LONG

10. SITE ( ) STRUCTURE ( )
BUILDING (X) OBJECT ( )

11. ON NATIONAL REGISTER? YES ( ) NO (X)

12. IS IT ELIGIBLE? YES ( ) NO (X)

13. PART OF ESTAB. HIST. DISTRICT? YES ( ) NO (X)

14. DISTRICT POTENTIAL? YES (X) NO ( )

15. NAME OF ESTABLISHED DISTRICT N/A

16. THEMATIC CATEGORY Missouri Vernacular

17. DATE(S) OR PERIOD Before 1900

18. STYLE OR DESIGN Vernacular

19. ARCHITECT OR ENGINEER Unknown

20. CONTRACTOR OR BUILDER Unknown

21. ORIGINAL USE, IF APPARENT House

22. PRESENT USE House

23. OWNERSHIP PUBLIC ( ) PRIVATE (X)

24. OWNER'S NAME AND ADDRESS IF KNOWN
Tom Hall
309 Washington
Glasgow, MO 65254

25. OPEN TO PUBLIC? YES ( ) NO (X)

26. LOCAL CONTACT PERSON OR ORGANIZATION GAP&HS

27. OTHER SURVEYS IN WHICH INCLUDED
None

28. NO. OF STORIES 1

29. BASEMENT? YES (X) NO ( )

30. FOUNDATION MATERIAL Concrete?

31. WALL CONSTRUCTION Frame

32. ROOF TYPE AND MATERIAL Asphalt Shingle /med. gabl

33. NO. OF BAYS FRONT 2 · SIDE 2

34. WALL TREATMENT Siding --asbestos

35. PLAN SHAPE L

36. CHANGES (EXPLAIN IN NO. 42) ADDITION ( ) ALTERED ( ) MOVED ( )

37. CONDITION INTERIOR ____ EXTERIOR fair

38. PRESERVATION UNDERWAY? YES (X) NO ( )

39. ENDANGERED? BY WHAT? YES ( ) NO (XX)

40. VISIBLE FROM PUBLIC ROAD? YES (XX) NO ( )

41. DISTANCE FROM AND FRONTAGE ON ROAD

42. FURTHER DESCRIPTION OF IMPORTANT FEATURES

The windows in the house appear to be original. Everything else has been covered, even the foundation it's actual material cannot be ascertained. A chimney rises from the center roofline.

PHOTO MUST BE PROVIDED

43. HISTORY AND SIGNIFICANCE

44. DESCRIPTION OF ENVIRONMENT AND OUTBUILDINGS

The house sits alone on its lot.

45. SOURCES OF INFORMATION

1. 1900 Sanborn Map

46. PREPARED BY M. McVicker & S. Korte

47. ORGANIZATION GAP&HS

48. DATE 2/10/88 49. REVISION DATE(S)

RETURN THIS FORM WHEN COMPLETED TO: OFFICE OF HISTORIC PRESERVATION
P.O. BOX 176
JEFFERSON CITY, MISSOURI 65102
PH. 314-751-4096

IF ADDITIONAL SPACE IS NEEDED, ATTACH SEPARATE SHEET(S) TO THIS FORM

1. NO. 265
2. COUNTY Howard
4. PRESENT LOCAL NAME(S) OR DESIGNATION(S) Hall Residence
6. SPECIFIC LEGAL LOCATION 51N
17W
17



MISSOURI OFFICE OF HISTORIC PRESERVATION

ARCHITECTURAL/HISTORIC INVENTORY SURVEY FORM

1. NO. 266

2. COUNTY Howard

3. LOCATION OF NEGATIVES GAP&HS

4. PRESENT LOCAL NAME(S) OR DESIGNATION(S)
Ruether Residence

5. OTHER NAME(S)

6. SPECIFIC LEGAL LOCATION
TOWNSHIP 51N RANGE 17W SECTION 12
IF CITY OR TOWN, STREET ADDRESS
313 Washington Street

7. CITY OR TOWN IF RURAL, VICINITY
Glasgow

8. DESCRIPTION OF LOCATION

9. COORDINATES UTM
LAT
LONG

10. SITE( ) STRUCTURE( )
BUILDING (X) OBJECT( )

11. ON NATIONAL REGISTER? YES( ) NO(X)

12. IS IT ELIGIBLE? YES( ) NO(X)

13. PART OF ESTAB. HIST. DISTRICT? YES( ) NO(X)

14. DISTRICT POTENTIAL? YES( ) NO(X)

15. NAME OF ESTABLISHED DISTRICT
N/A

16. THEMATIC CATEGORY
Missouri Vernacular

17. DATE(S) OR PERIOD
After 1935

18. STYLE OR DESIGN
Vernacular

19. ARCHITECT OR ENGINEER
Unknown

20. CONTRACTOR OR BUILDER
Unknown

21. ORIGINAL USE, IF APPARENT
House

22. PRESENT USE
House

23. OWNERSHIP PUBLIC( ) PRIVATE(X)

24. OWNER'S NAME AND ADDRESS IF KNOWN
Evelena Ruether
Glasgow, MO 65254

25. OPEN TO PUBLIC? YES( ) NO( )

26. LOCAL CONTACT PERSON OR ORGANIZATION
GAP&HS

27. OTHER SURVEYS IN WHICH INCLUDED
None

28. NO. OF STORIES 1

29. BASEMENT? YES (X) NO( )

30. FOUNDATION MATERIAL
Stuccoed

31. WALL CONSTRUCTION
Stuccoed

32. ROOF TYPE AND MATERIAL
Asphalt Shingle /hipped

33. NO. OF BAYS FRONT 3 · SIDE 2

34. WALL TREATMENT
Stuccoed

35. PLAN SHAPE Irregular

36. CHANGES (EXPLAIN IN NO. 42) ADDITION( ) ALTERED( ) MOVED( )

37. CONDITION
INTERIOR
EXTERIOR good

38. PRESERVATION UNDERWAY? YES(XXX) NO( )

39. ENDANGERED? BY WHAT? YES( ) NO(XX)

40. VISIBLE FROM PUBLIC ROAD? YES(XX) NO( )

41. DISTANCE FROM AND FRONTAGE ON ROAD

42. FURTHER DESCRIPTION OF IMPORTANT FEATURES
This house is well maintained and viaually impossible to date from the structure. The floor plan suggests a house that might date from the 1930's. This is a square house with hipped roof and basement. The front door is entered through a central gable and is enclosed. The only reason for listing this house in the survey is the traditional floor plan.

PHOTO MUST BE PROVIDED

43. HISTORY AND SIGNIFICANCE

Nothing has been found out about this structure.

44. DESCRIPTION OF ENVIRONMENT AND OUTBUILDINGS

The house sits alone on the lot.

45. SOURCES OF INFORMATION
1. 1935 Sanborn Map

46. PREPARED BY
M. McVicker & S. Korte

47. ORGANIZATION
GAP&HS

48. DATE 2/10/88

49. REVISION DATE(S) -

RETURN THIS FORM WHEN COMPLETED TO: OFFICE OF HISTORIC PRESERVATION
P.O. BOX 176
JEFFERSON CITY, MISSOURI 65102
PH. 314-751-4096

IF ADDITIONAL SPACE IS NEEDED, ATTACH SEPARATE SHEET(S) TO THIS FORM

1. NO. 266
2. COUNTY Howard
4. PRESENT LOCAL NAME(S) OR DESIGNATION(S) Ruether Residence
5. OTHER NAME(S)
6. TOWNSHIP 51N
RANGE 17W
SECTION 12



MISSOURI OFFICE OF HISTORIC PRESERVATION
ARCHITECTURAL/HISTORIC INVENTORY SURVEY FORM

1. NO. 267

2. COUNTY Howard

3. LOCATION OF NEGATIVES GAP&HS

4. PRESENT LOCAL NAME(S) OR DESIGNATION(S)
Bentley Residence

5. OTHER NAME(S)

6. SPECIFIC LEGAL LOCATION
TOWNSHIP 51N RANGE 17W SECTION 17
IF CITY OR TOWN, STREET ADDRESS
401 Washington

7. CITY OR TOWN IF RURAL, VICINITY
Glasgow

8. DESCRIPTION OF LOCATION

9. COORDINATES UTM
LAT
LONG

10. SITE ( ) STRUCTURE ( )
BUILDING (X) OBJECT ( )

11. ON NATIONAL REGISTER? YES ( ) NO (X)

12. IS IT ELIGIBLE? YES ( ) NO (X)

13. PART OF ESTAB. HIST. DISTRICT? YES ( ) NO (X)

14. DISTRICT POTENTIAL? YES (XX) NO ( )

15. NAME OF ESTABLISHED DISTRICT
N/A

16. THEMATIC CATEGORY
Bungalows

17. DATE(S) OR PERIOD
1922-1935

18. STYLE OR DESIGN
Bungalow

19. ARCHITECT OR ENGINEER
Unknown

20. CONTRACTOR OR BUILDER
Unknown

21. ORIGINAL USE, IF APPARENT
House

22. PRESENT USE
House

23. OWNERSHIP PUBLIC ( ) PRIVATE (XX)

24. OWNER'S NAME AND ADDRESS IF KNOWN
Mrs. Judy Bentley
401 Washington
Glasgow, MO 65254

25. OPEN TO PUBLIC? YES ( ) NO (XX)

26. LOCAL CONTACT PERSON OR ORGANIZATION
GAP&HS

27. OTHER SURVEYS IN WHICH INCLUDED
None

28. NO. OF STORIES 1

29. BASEMENT? YES (XX) NO ( )

30. FOUNDATION MATERIAL
Rusticated Concrete

31. WALL CONSTRUCTION
Frame

32. ROOF TYPE AND MATERIAL
Asphalt Shingle/med. gable

33. NO. OF BAYS
FRONT 2 SIDE 4

34. WALL TREATMENT
Clapboarding

35. PLAN SHAPE Rectangle

36. CHANGES (EXPLAIN IN NO. 42) ADDITION (XX) ALTERED ( ) MOVED ( )

37. CONDITION
INTERIOR
EXTERIOR good

38. PRESERVATION UNDERWAY? YES (XX) NO ( )

39. ENDANGERED? BY WHAT? YES ( ) NO (X)

40. VISIBLE FROM PUBLIC ROAD? YES (XX) NO ( )

41. DISTANCE FROM AND FRONTAGE ON ROAD

42. FURTHER DESCRIPTION OF IMPORTANT FEATURES
The original windows still in this building add a great deal to the appearance of the house. The front porch features rusticated concrete olumns. An addition has been added to the rear of the dwelling. This is a rectangular bungalow with a medium gable roof and front screened porch on the right front facade. The basement of raised rusticated concrete is typical for the time period.

PHOTO MUST BE PROVIDED

43. HISTORY AND SIGNIFICANCE A chimney 2/3 of the way to the rear of the roof gives the source of heat. The attic contains two diamond shaped windows inthe front facade.

44. DESCRIPTION OF ENVIRONMENT AND OUTBUILDINGS
The house sits alone on the lot.

45. SOURCES OF INFORMATION
1. 1922 & 1935 Sanborn Maps.

46. PREPARED BY
M. McVicker & S. Korte

47. ORGANIZATION
GAP&HS

48. DATE 2/10/88

49. REVISION DATE(S) -

RETURN THIS FORM WHEN COMPLETED TO: OFFICE OF HISTORIC PRESERVATION
P.O. BOX 176
JEFFERSON CITY, MISSOURI 65102
PH. 314-751-4096

IF ADDITIONAL SPACE IS NEEDED, ATTACH SEPARATE SHEET(S) TO THIS FORM

1. NO. 267
2. COUNTY Howard
4. PRESENT LOCAL NAME(S) OR DESIGNATION(S) Bentley Residence
5. OTHER NAME(S)
9. TOWNSHIP 51N
RANGE 17W
17



MISSOURI OFFICE OF HISTORIC PRESERVATION
ARCHITECTURAL/HISTORIC INVENTORY SURVEY FORM

1. NO. 268

2. COUNTY Howard

3. LOCATION OF NEGATIVES GAP&HS

4. PRESENT LOCAL NAME(S) OR DESIGNATION(S)
Brucks Residence

5. OTHER NAME(S)
Monte Lehman Residence

6. SPECIFIC LEGAL LOCATION
TOWNSHIP 51N RANGE 17W SECTION 17
IF CITY OR TOWN, STREET ADDRESS
406 Washington Street

7. CITY OR TOWN IF RURAL, VICINITY
Glasgow

8. DESCRIPTION OF LOCATION

9. COORDINATES UTM
LAT
LONG

10. SITE ( ) STRUCTURE ( )
BUILDING (X) OBJECT ( )

11. ON NATIONAL REGISTER? YES ( ) NO (X)

12. IS IT ELIGIBLE? YES (X) NO ( )

13. PART OF ESTAB. HIST. DISTRICT? YES ( ) NO (X)

14. DISTRICT POTENTIAL? YES (X) NO ( )

15. NAME OF ESTABLISHED DISTRICT
N/A

16. THEMATIC CATEGORY
Antebellum architecture

17. DATE(S) OR PERIOD
Before 1866, remodeled 1883

18. STYLE OR DESIGN
Vernacular

19. ARCHITECT OR ENGINEER
Unknown

20. CONTRACTOR OR BUILDER
Rall Brothers for 1883 portion

21. ORIGINAL USE, IF APPARENT
House

22. PRESENT USE
House

23. OWNERSHIP PUBLIC ( ) PRIVATE (X)

24. OWNER'S NAME AND ADDRESS IF KNOWN
George Bruck
Glasgow, MO 65254

25. OPEN TO PUBLIC? YES ( ) NO (X)

26. LOCAL CONTACT PERSON OR ORGANIZATION
GAP&HS

27. OTHER SURVEYS IN WHICH INCLUDED
1975 art history class survey, filed at SOHP

28. NO. OF STORIES 1

29. BASEMENT? YES (X)
really full story NO ( )

30. FOUNDATION MATERIAL
brick

31. WALL CONSTRUCTION
brick

32. ROOF TYPE AND MATERIAL
asphalt shingle/high hip

33. NO. OF BAYS
FRONT 5 · SIDE 3

34. WALL TREATMENT
common bond

35. PLAN SHAPE piano nobile

36. CHANGES (EXPLAIN IN NO. 42) ADDITION (X) ALTERED ( ) MOVED ( )

37. CONDITION
INTERIOR
EXTERIOR excellent

38. PRESERVATION UNDERWAY? YES (X) NO ( )

39. ENDANGERED? BY WHAT? YES ( ) NO (X)

40. VISIBLE FROM PUBLIC ROAD? YES (X) NO ( )

41. DISTANCE FROM AND FRONTAGE ON ROAD

42. FURTHER DESCRIPTION OF IMPORTANT FEATURES

This lovely house features a piano nobile design with the entrance on the second floor. But the house is so cleverly constructed that it blends into the hillside and the front entrance seems to be more of a porch rather than a full story away. Centered on the front facade, the Greek Revival portico with a gabled pediment and Victorian square columns holding brackets and decorative motiffs.

PHOTO MUST BE PROVIDED

43. HISTORY AND SIGNIFICANCE

The abstract begins with the first transaction of this land in 1848 after being platted. In that year Thomas J. Bartholow paid $600 for most of Block 37 and then paid $154 to Thomas and Emma Cockerill for the rest of the block. On July 18, 1866 he sold this land to James and Eveline Southworth for $6,000.00. The house must have been built during this period. Bartholow moved to St. Louis where he became manager for Bartholow, Lewis and Company. This firm manufactured tobacco in St. Louis and had been run by the Lewis brothers until 1852 when Bartholow joined the Glasgow end. In 1872 he

44. DESCRIPTION OF ENVIRONMENT AND OUTBUILDINGS

The house sits on a corner lot in the middle of a large yard on the southwest corner of Washington and Fifth Streets.

45. SOURCES OF INFORMATION

1. Abstract of property

46. PREPARED BY
M. McVicker & S. Korte

47. ORGANIZATION
GAP&HS

48. DATE
5/8/88

49. REVISION DATE(S)
-

RETURN THIS FORM WHEN COMPLETED TO: OFFICE OF HISTORIC PRESERVATION
P.O. BOX 176
JEFFERSON CITY, MISSOURI 65102

* ADDITIONAL SPACE IS NEEDED, ATTACH

1. NO 268
2. COUNTY Howard
3. PRESENT LOCAL NAME(S) OR DESIGNATION(S) Brucks Residence
4. OTHER NAME(S) Lehman House
5. TOWNSHIP 51N
6. RANGE 17W
7. SECTION 17

2. in the pediment. Double doors lead to the interior. The high hip roof has a boxed cornice with frieze and brackets surrounding the house. Quoins are on the corners of thefirst/basement story. The windows feature rounded arches with 2 sash 2 panes per sash that appear to be original. The right (west) elevation has a walk in entrance at the extreme left (front) portion. There is also a two story bay window beside this entrance. The house sits in the center of the block On the rear is a carport which is not visible from the front. The interior has a parquet floor installed by the Rall Brothers in the downstairs front room. The floor is made of pine and walnut.

43. founded a bank with James W. Lewis. Bartholow continued on in St. Louis with this bank. Dr. James Southworth was also a prominent Glasgow physician. He was a director in the Glasgow Savings Bank and gave money for the establishment of the (his son gave) Palmer House Hotel which was considered the most elegant house in Missouri outside of St. Louis. On September 19, 1867 the buggy that Dr. Southworth and an old friend were riding in overturned and both were killed. Eveline Southworth then sells the house to James Southworth Jr. and his wife, Helen, for $5,675 adding that this "includes the dwelling house and block of ground in front there of.". In 1880 the property is sold to Monte and Fannie Lehman on the condition that they don't add a atable or any other outbuilding. Monte Lehman was also a Glasgow businessman much involved in community affairs. Owner of Lehman & Miller dry goods store he gave money to help establish the Palmer House and was a director of the Howard County Bank which succeeded Tomson and Dunnica Bank in 1877. He lost the 1882 election for county treasurer. Lehman was the son of German immigrants and served in the Missouri State Militia during the Civil War. After the war he went to Philadelphia and took business classes to prepare himself to become a merchant. He then returned to Glasgow and joined his father in the dry goods business. In 1875 he married Fannie Hessrich. By 1883 they had 3 children and Monte was a member of the Knights of Pythias and the A.O.U.W. That year the Lehmans borrowed $2,000 using the house as collateral and evidently did some work on the building. In 1885 Monte died suddenly and Fannie could not pay off the house. Somehow Fannie manages to obtain the money and she keeps the place until 1905 when she sells it to John Heying for $2,700.00. In 1916 John and Gosena Heying sell the property to George Vaughan for $3,250. In 1922 Vaughan sells the land to Daniel and Mattie Estill for $7,250.00. In 1937 the house ended up sold at a sheriff's sale due to an estate fight. Walker and Rebecca Audsley purchased the property for $1,725.00. In 1944 they sell the house to Agnes Steinmetz for $3,500.00. In 1977 Agnes sells the house to her daughter and son-in-law, George and Evelyn Brucks.

45. Interview with Evelyn Brucks
1883 History of Howard and Cooper Counties, Missouri
Smith and Gehrig. History of Howard and Chariton Counties, Missouri
Glasgow Directory in Lewis Library
Notes of Dean F. P. Puckett



Monte Lehman =





Copy of oil by Cornelia Fuemmel
"Glasgow, Missouri, Landscape"
Original in S.H.S. art collection
also used Mo Hist. Review, Oct. 1969 p. 73
Possibly printed at Dunhaven.

MISSOURI OFFICE OF HISTORIC PRESERVATION

ARCHITECTURAL/HISTORIC INVENTORY SURVEY FORM

1. NO. 269

2. COUNTY Howard

3. LOCATION OF NEGATIVES GAP&HS

4. PRESENT LOCAL NAME(S) OR DESIGNATION(S)
Thies Residence

5. OTHER NAME(S)

6. SPECIFIC LEGAL LOCATION
TOWNSHIP 51N RANGE 17W SECTION 16
IF CITY OR TOWN, STREET ADDRESS
701 Washington

7. CITY OR TOWN IF RURAL, VICINITY
Glasgow

8. DESCRIPTION OF LOCATION

9. COORDINATES UTM
LAT
LONG

10. SITE ( ) STRUCTURE ( )
BUILDING (XX) OBJECT ( )

11. ON NATIONAL REGISTER? YES ( ) NO (XX)

12. IS IT ELIGIBLE? YES ( ) NO (XX)

13. PART OF ESTAB. HIST. DISTRICT? YES ( ) NO (XX)

14. DISTRICT POTENTIAL? YES ( ) NO (XX)

15. NAME OF ESTABLISHED DISTRICT
N/A

16. THEMATIC CATEGORY
Missouri Vernacular

17. DATE(S) OR PERIOD
1900

18. STYLE OR DESIGN
Vernacular

19. ARCHITECT OR ENGINEER
Unknown

20. CONTRACTOR OR BUILDER
Unknown

21. ORIGINAL USE, IF APPARENT
House

22. PRESENT USE
House

23. OWNERSHIP PUBLIC ( ) PRIVATE (X)

24. OWNER'S NAME AND ADDRESS IF KNOWN
John Thies
701 Washington
Glasgow, MO 65254

25. OPEN TO PUBLIC? YES ( ) NO (X)

26. LOCAL CONTACT PERSON OR ORGANIZATION
SGP&HS

27. OTHER SURVEYS IN WHICH INCLUDED
None

28. NO. OF STORIES 1

29. BASEMENT? YES (XX) NO ( )

30. FOUNDATION MATERIAL
Concrete

31. WALL CONSTRUCTION
Frame

32. ROOF TYPE AND MATERIAL
Asphalt Shingle/hip

33. NO. OF BAYS
FRONT 3 SIDE 3

34. WALL TREATMENT
Siding--vinyl

35. PLAN SHAPE Square

36. CHANGES (EXPLAIN IN NO. 42) ADDITION (XX) ALTERED ( ) MOVED ( )

37. CONDITION
INTERIOR
EXTERIOR fair

38. PRESERVATION UNDERWAY? YES (XX) NO ( )

39. ENDANGERED? BY WHAT? YES ( ) NO (XX)

40. VISIBLE FROM PUBLIC ROAD? YES (XX) NO ( )

41. DISTANCE FROM AND FRONTAGE ON ROAD

42. FURTHER DESCRIPTION OF IMPORTANT FEATURES
The windows are original including the screens. An addition has been added to the rear west. This square house with hip roof and roofed front porch repeats a pattern found often in Glasgow. The modern addition has been landscaped to blend nicely with the original portion of the house.

PHOTO MUST BE PROVIDED

43. HISTORY AND SIGNIFICANCE

Nothing has been found on this building.

44. DESCRIPTION OF ENVIRONMENT AND OUTBUILDINGS
There is a single car garage and lean to to the east plus a frame and shingle roofed tool shed.

45. SOURCES OF INFORMATION
1. Date based upon other houses that are on 1900 Sanborn Map.

46. PREPARED BY
M. McVicker & S. Korte

47. ORGANIZATION
GAP&HS

48. DATE 2/10/88

49. REVISION DATE(S) -

RETURN THIS FORM WHEN COMPLETED TO: OFFICE OF HISTORIC PRESERVATION
P.O. BOX 176
JEFFERSON CITY, MISSOURI 65102
PH. 314-751-4096

IF ADDITIONAL SPACE IS NEEDED, ATTACH SEPARATE SHEET(S) TO THIS FORM

1. NO. 269
2. COUNTY Howard
4. PRESENT LOCAL NAME(S) OR DESIGNATION(S) Thies Residence
5. OTHER NAME(S)
6. TOWNSHIP 51N
RANGE 17W
SECTION 16

