

Instructions for Using This Digital Survey

This architectural survey has images that may appear as small tiles that are difficult to read. In order to enhance the size and appearance of the photos in this document perform the following actions:

- 1) Download PDF to desktop.
- 2) Open the document in Adobe Reader.
- 3) Open the View tab.
- 4) Go to Page Display in the drop down menu.
- 5) Change to Single Page View

State Historical Survey and Planning Office, 909 University Avenue, Suite 215,
Columbia, Missouri 65201

HISTORIC INVENTORY

HD-AS-006-001

1. No.		4. Present Name(s) Citizens savings, law offices and beauty shop (apts. 2nd floor)		1. No.
2. County Howard		5. Other Name(s)		
3. Location of Negatives No. St. Hist. Sur & Plan Of.		504-510 1st		
6. Specific Location orig. town block 10 lots 13,14		16. Thematic Category		2. County
7. City or Town If Rural, Township & Vicinity Glasgow		17. Date(s) or Period		
8. Site Plan with North Arrow		18. Style or Design		
		19. Architect or Engineer		4. Present Name(s)
		20. Contractor or Builder		
		21. Original Use, if apparent business		
		22. Present Use business and apartments on 2nd floor		
		23. Ownership Public <input checked="" type="checkbox"/> Private <input type="checkbox"/>		
9. Coordinates UTM Lat Long.		24. Owner's Name & Address, if known		5. Other Name(s)
10. Site <input type="checkbox"/> Building <input checked="" type="checkbox"/> Structure <input type="checkbox"/> Object <input type="checkbox"/>		25. Open to Public? Yes <input checked="" type="checkbox"/> No <input type="checkbox"/>		
11. On National Register? Yes <input type="checkbox"/> No <input checked="" type="checkbox"/>		26. Local Contact Person or Organization		
12. Is It Eligible? Yes <input type="checkbox"/> No <input type="checkbox"/>		27. Other Surveys in Which Included		
13. Part of Estab. Hist. Dist.? Yes <input type="checkbox"/> No <input checked="" type="checkbox"/>		28. No. of Stories 2		
14. District Potent'l? Yes <input type="checkbox"/> No <input type="checkbox"/>		29. Basement? Yes <input type="checkbox"/> No <input type="checkbox"/>		6. Other Name(s)
15. Name of Established District		30. Foundation Material brick		
		31. Wall Construction brick		
		32. Roof Type & Material		
		33. No. of Bays Front Side		
		34. Wall Treatment varied		7. Other Name(s)
		35. Plan Shape rect.		
		36. Changes (Explain in #42) Addition <input type="checkbox"/> Altered <input type="checkbox"/> Moved <input type="checkbox"/>		
		37. Condition Interior unknown Exterior good		
		38. Preservation Underway? Yes <input type="checkbox"/> No <input checked="" type="checkbox"/>		
		39. Endangered? By What? Yes <input type="checkbox"/> No <input checked="" type="checkbox"/>		8. Other Name(s)
		40. Visible from Public Road? Yes <input checked="" type="checkbox"/> No <input type="checkbox"/>		
		41. Distance from and Frontage on Road		
13. History and Significance				9. Other Name(s)
14. Description of Environment and Outbuildings business district, faces highway				
15. Sources of Information Sanborn maps				
46. Prepared by P. Strawn, P. weiner				
47. Organization				
48. Date 7-25-75				10. Other Name(s)
49. Revision Date(s)				



roll 20, #9

100-200-SV-014

HISTORIC MAP





State Historical Survey and Planning Office, 909 University Avenue, Suite 215,
Columbia, Missouri 65201

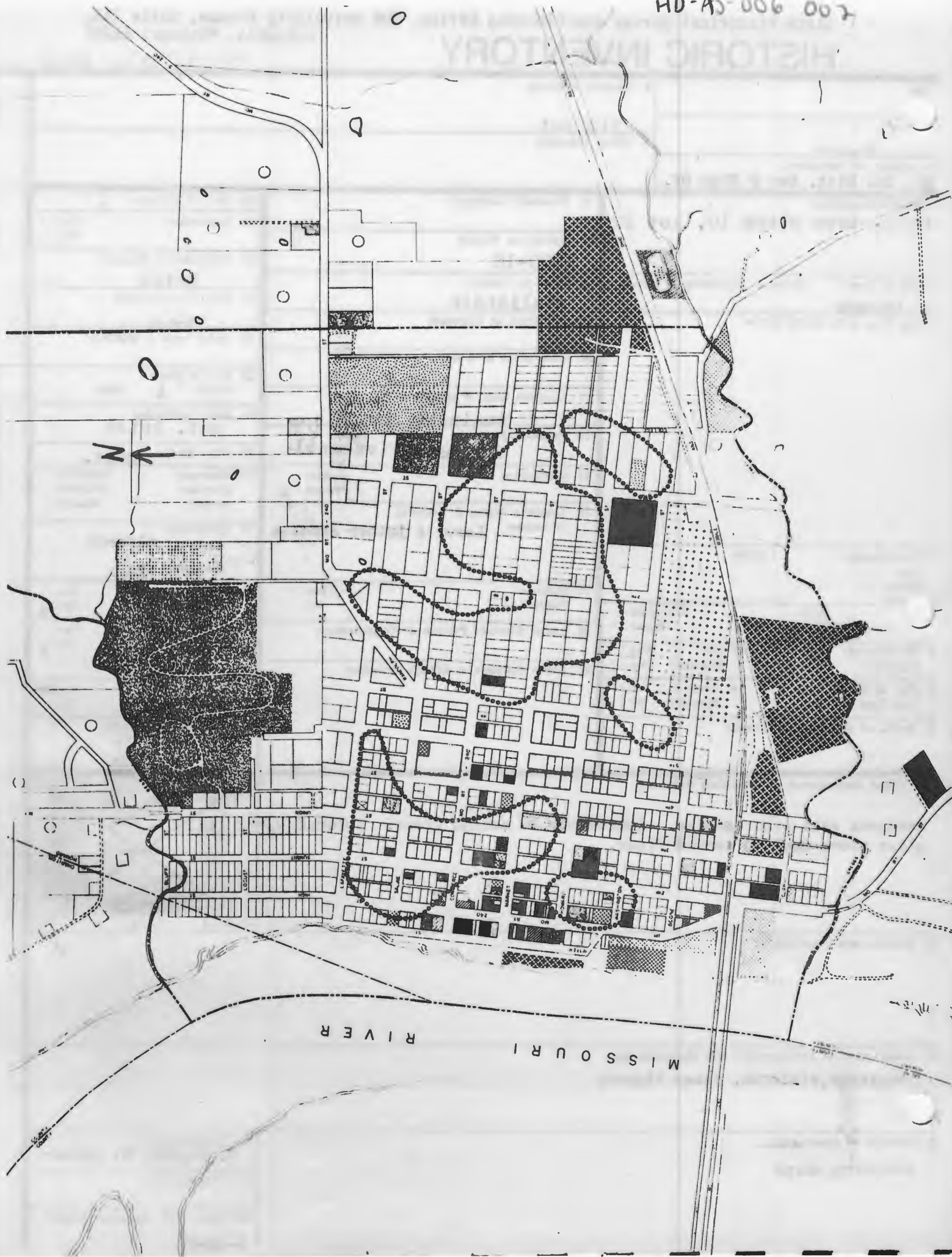
HISTORIC INVENTORY

HD-AS-006-002

1. No.		4. Present Name(s)		1. No.
2. County		512 1st		
Howard		5. Other Name(s)		
3. Location of Negatives Mo. St. Hist. Sur & Plan Of.				2. County
6. Specific Location orig. town block 10, lot 12		16. Thematic Category		
7. City or Town If Rural, Township & Vicinity Glasgow		17. Date(s) or Period 1900-10		
8. Site Plan with North Arrow		18. Style or Design Italianate		4. Present Name(s)
		19. Architect or Engineer		
		20. Contractor or Builder		
		21. Original Use, if apparent business		
		22. Present Use business (vacant)		5. Other Name(s)
		23. Ownership Public <input type="checkbox"/> Private <input checked="" type="checkbox"/>		
		24. Owner's Name & Address, if known Leroy & Esther Sanders		
		25. Open to Public? Yes <input type="checkbox"/> No <input type="checkbox"/>		
9. Coordinates UTM Lat Long.		26. Local Contact Person or Organization		5. Other Name(s)
10. Site <input type="checkbox"/> Building <input checked="" type="checkbox"/> Structure <input type="checkbox"/> Object <input type="checkbox"/>		27. Other Surveys in Which Included		
11. On National Register? Yes <input type="checkbox"/> No <input checked="" type="checkbox"/>		28. No. of Stories 2		
12. Is It Eligible? Yes <input type="checkbox"/> No <input type="checkbox"/>		29. Basement? Yes <input type="checkbox"/> No <input type="checkbox"/>		
13. Part of Estab. Yes <input type="checkbox"/> Hist. Dist.? No <input checked="" type="checkbox"/>		30. Foundation Material brick		5. Other Name(s)
14. District Potent'l? Yes <input type="checkbox"/> No <input type="checkbox"/>		31. Wall Construction brick		
5. Name of Established District		32. Roof Type & Material		
		33. No. of Bays Front 4 Side		
2. Further Description of Important Features		34. Wall Treatment nat. brick		5. Other Name(s)
Features cast iron cornice. Apartments on second floor. Colored glass above door to second floor.		35. Plan Shape rect.		
		36. Changes (Explain in #42) Addition <input type="checkbox"/> Altered <input type="checkbox"/> Moved <input type="checkbox"/>		
		37. Condition Interior altered Exterior fair		
3. History and Significance		38. Preservation Underway? Yes <input type="checkbox"/> No <input checked="" type="checkbox"/>		5. Other Name(s)
		39. Endangered? By What? Yes <input type="checkbox"/> No <input checked="" type="checkbox"/>		
		40. Visible from Public Road? Yes <input checked="" type="checkbox"/> No <input type="checkbox"/>		
		41. Distance from and		
4. Description of Environment and Outbuildings		46. Prepared by P. Strawn, P. Weiner		5. Other Name(s)
Business district, faces highway		47. Organization		
5. Sources of Information Sanborn maps		48. Date 7-29-75		
		49. Revision Date(s)		



Roll 20#10






State Historical Survey and Planning Office, 909 University Avenue, Suite 215,
Columbia, Missouri 65201

HISTORIC INVENTORY

HD-AS-006-003

1. No.		4. Present Name(s)		1. No.	
County Howard		Tip Top Cafe ; 514 1st			
Location of Negatives Mo. St. Hist. Sur & Plan Of		5. Other Name(s)			
Specific Location Orig. town block 10, lot 11		16. Thematic Category		2. County	
City or Town If Rural, Township & Vicinity Glasgow		17. Date(s) or Period 1885-93			
Site Plan with North Arrow		18. Style or Design			
		19. Architect or Engineer			
		20. Contractor or Builder			
		21. Original Use, if apparent business			
Coordinates UTM Lat Long.		22. Present Use bar and grill			4. Present Name(s)
Site Building <input type="checkbox"/> Structure Object <input type="checkbox"/>		23. Ownership Public <input type="checkbox"/> Private <input checked="" type="checkbox"/>			
1. On National Register? Yes <input type="checkbox"/> No <input checked="" type="checkbox"/>		24. Owner's Name & Address, if known			
12 Is It Eligible? Yes <input type="checkbox"/> No <input type="checkbox"/>		25. Open to Public? Yes <input checked="" type="checkbox"/> No <input type="checkbox"/>			
3. Part of Estab. Hist. Dist.? Yes <input type="checkbox"/> No <input checked="" type="checkbox"/>		26. Local Contact Person or Organization			
14. District Potent'l? Yes <input type="checkbox"/> No <input type="checkbox"/>		27. Other Surveys in Which Included			
5 Name of Established District		28. No. of Stories 1 1/2			
		29. Basement? Yes <input type="checkbox"/> No <input type="checkbox"/>			
		30. Foundation Material brick			
		31. Wall Construction brick			
		32. Roof Type & Material			
		33. No. of Bays Front N/A Side			
		34. Wall Treatment storefront			
		35. Plan Shape			
		36. Changes (Explain in #42) Addition <input type="checkbox"/> Altered <input checked="" type="checkbox"/> Moved <input type="checkbox"/>			
		37. Condition Interior fair Exterior fair			
		38. Preservation Underway? Yes <input type="checkbox"/> No <input checked="" type="checkbox"/>			
		39. Endangered? By What? Yes <input type="checkbox"/> No <input checked="" type="checkbox"/>			
		40. Visible from Public Road? Yes <input checked="" type="checkbox"/> No <input type="checkbox"/>			
		41. Distance from and Frontage on Road			
2. Further Description of Important Features Cast iron pilasters (Pullis Bros. St. Louis) Now connected with building to north which was originally a theater, which is now part of the bar and grill. Interesting cornice treatment.				5. Other Name(s)	
<div style="display: flex; align-items: center;">  </div>					
13. History and Significance Glasgow post office between 1900-22					
14. Description of Environment and Outbuildings Business district, faces highway					
5. Sources of Information Sanborn maps					
46. Prepared by P. Strawn, P. Weiner					
47. Organization					
48. Date		49. Revision Date(s)			
7-29-75					





State Historical Survey and Planning Office, 909 University Avenue, Suite 215,
Columbia, Missouri 65201

HISTORIC INVENTORY

HD-AS-006-004

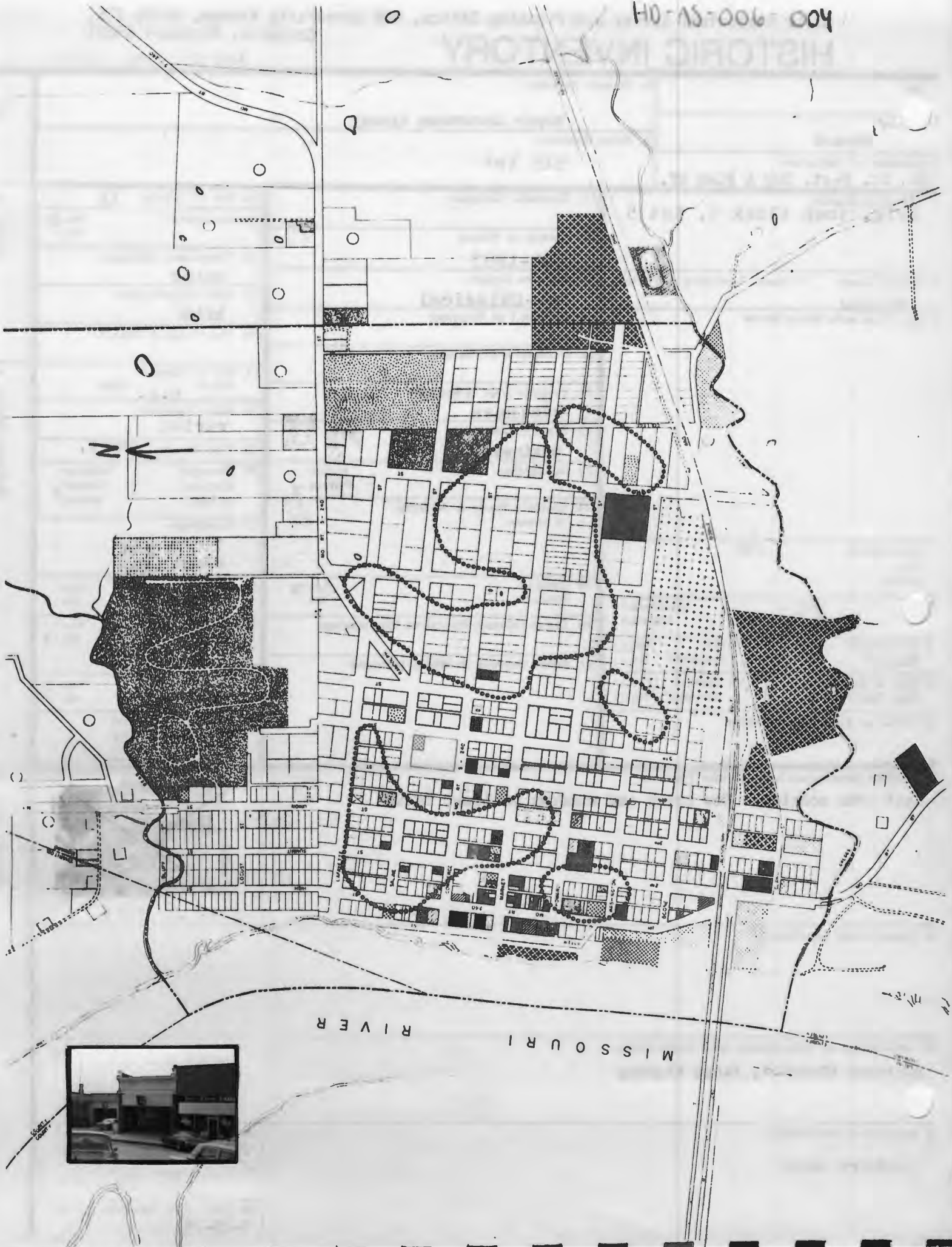
1. No.		4. Present Name(s) Meyer Insurance Agency		1. No.
2. County Howard		5. Other Name(s) 515 1st		
3. Location of Negatives Mo. St. H. st. Sur & Plan Of.				
6. Specific Location orig. town block 5, lot 5		16. Thematic Category		2. County
		17. Date(s) or Period 1885-1893		
7. City or Town If Rural, Township & Vicinity Glasgow		18. Style or Design Neo-Classical		4. Present Name(s)
		19. Architect or Engineer		
8. Site Plan with North Arrow		20. Contractor or Builder		
		21. Original Use, if apparent business		
9. Coordinates UTM Lat. Long.		22. Present Use business		
		23. Ownership Public <input type="checkbox"/> Private <input checked="" type="checkbox"/>		
10. Site Building <input checked="" type="checkbox"/> Structure <input type="checkbox"/> Object <input type="checkbox"/>		24. Owner's Name & Address, if known		
		25. Open to Public? Yes <input checked="" type="checkbox"/> No <input type="checkbox"/>		
11. On National Register? Yes <input type="checkbox"/> No <input checked="" type="checkbox"/>		26. Local Contact Person or Organization		
		27. Other Surveys in Which Included		
12. Is It Eligible? Yes <input type="checkbox"/> No <input type="checkbox"/>		28. No. of Stories 1 1/2		
		29. Basement? Yes <input checked="" type="checkbox"/> No <input type="checkbox"/>		
13. Part of Estab. Yes <input type="checkbox"/> Hist. Dist.? No <input checked="" type="checkbox"/>		30. Foundation Material brick		
		31. Wall Construction brick		
14. District Potent'l? Yes <input type="checkbox"/> No <input type="checkbox"/>		32. Roof Type & Material		
		33. No. of Bays Front n.a. Side		
15. Name of Established District		34. Wall Treatment varied		
		35. Plan Shape rect.		
16. Further Description of Important Features Cast iron cornice. New brick and windows on lower facade		36. Changes (Explain in #42) Addition <input type="checkbox"/> Altered <input checked="" type="checkbox"/> Moved <input type="checkbox"/>		
		37. Condition Interior good Exterior good		
17. History and Significance		38. Preservation Underway? Yes <input type="checkbox"/> No <input checked="" type="checkbox"/>		
		39. Endangered? By What? Yes <input type="checkbox"/> No <input checked="" type="checkbox"/>		
18. Description of Environment and Outbuildings Business district, faces highway		40. Visible from Public Road? Yes <input checked="" type="checkbox"/> No <input type="checkbox"/>		
		41. Distance from and Frontage on Road		
19. Sources of Information Sanborn maps		46. Prepared by P. Strawn, P. Weiner		5. Other Name(s)
		47. Organization		
		48. Date 7-29-75		
		49. Revision Date(s)		



Roll 21 #3-4

HO-AS-006 004

HISTORIC MAP





State Historical Survey and Planning Office, 909 University Avenue, Suite 215,
Columbia, Missouri 65201

HISTORIC INVENTORY

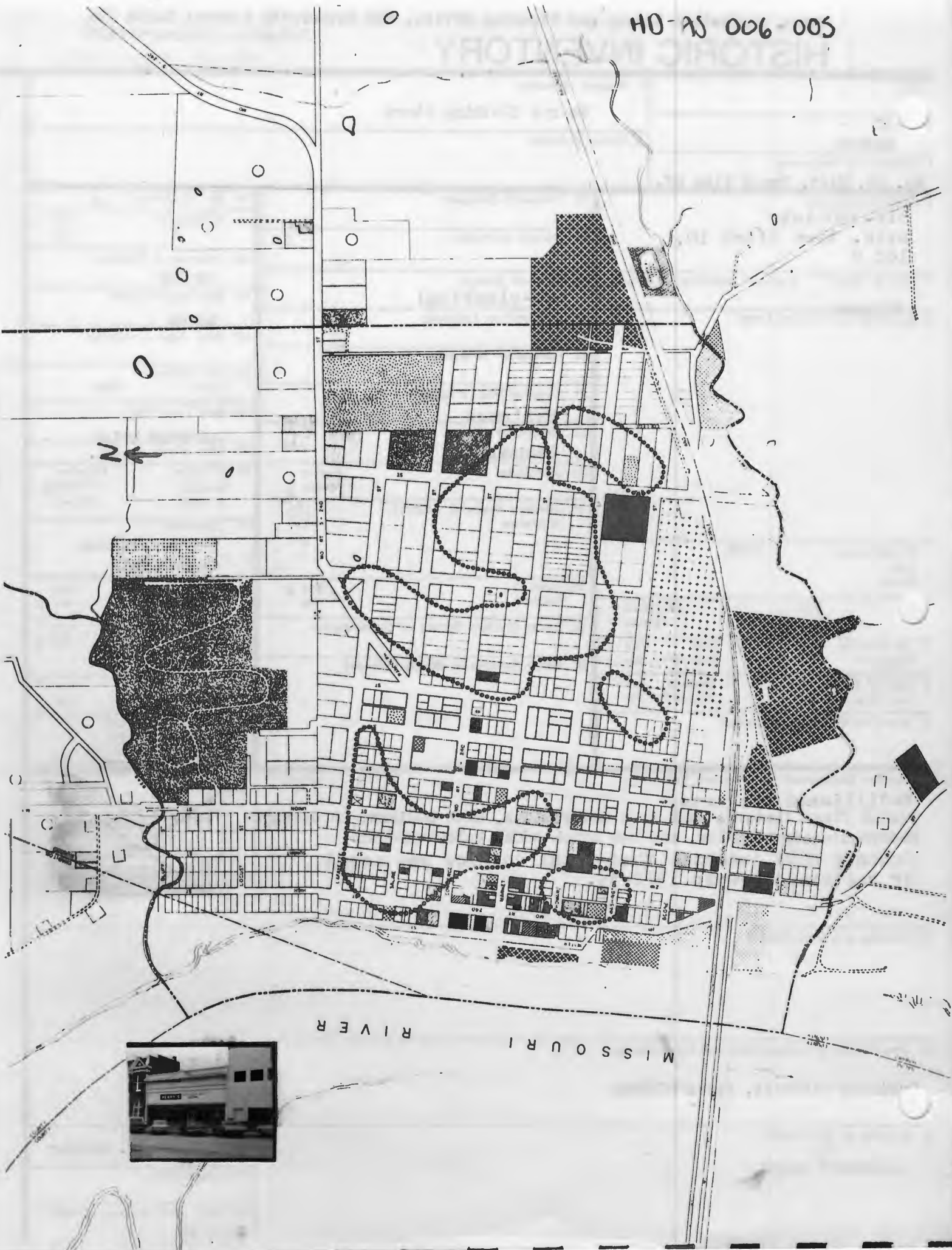
HIO-AS-006-005

1. No.		4. Present Name(s) Henry's Clothing Store		1. No.	
2. County Howard		5. Other Name(s)			2. County
3. Location of Negatives Mo. St. Hist. Sur & Plan Of.					
3. Specific Location 518-520 1st orig. town block 10, lot 9		16. Thematic Category		28. No. of Stories 2	
7. City or Town If Rural, Township & Vicinity Glasgow		17. Date(s) or Period		29. Basement? Yes <input type="checkbox"/> No <input checked="" type="checkbox"/>	
1. Site Plan with North Arrow		18. Style or Design neo-classical		30. Foundation Material brick	
		19. Architect or Engineer		31. Wall Construction brick	
		20. Contractor or Builder		32. Roof Type & Material	
		21. Original Use, if apparent business		33. No. of Bays Front Side	
		22. Present Use business		34. Wall Treatment painted brick	
		23. Ownership Public <input type="checkbox"/> Private <input checked="" type="checkbox"/>		35. Plan Shape rect.	
		24. Owner's Name & Address, if known		36. Changes (Explain in #42) Addition <input type="checkbox"/> Altered <input checked="" type="checkbox"/> Moved <input type="checkbox"/>	
Coordinates UTM Lat Long.		25. Open to Public? Yes <input checked="" type="checkbox"/> No <input type="checkbox"/>		37. Condition Interior altered Exterior fair	
Site <input type="checkbox"/> Building <input checked="" type="checkbox"/> Structure <input type="checkbox"/> Object <input type="checkbox"/>		26. Local Contact Person or Organization		38. Preservation Underway? Yes <input type="checkbox"/> No <input checked="" type="checkbox"/>	
1. On National Register? Yes <input type="checkbox"/> No <input checked="" type="checkbox"/>		27. Other Surveys in Which Included		39. Endangered? By What? Yes <input type="checkbox"/> No <input checked="" type="checkbox"/>	
3. Part of Estab. Yes <input type="checkbox"/> Hist. Dist.? No <input checked="" type="checkbox"/>				40. Visible from Public Road? Yes <input checked="" type="checkbox"/> No <input type="checkbox"/>	
14. District Potent'l? Yes <input type="checkbox"/> No <input type="checkbox"/>				41. Distance from and Frontage on Road	
5. Name of Established District					
12. Further Description of Important Features Modillioned brackets, Second floor features cast iron decorations, with pediment in center Modern storefront below, and new brick added below windows. Sanborn maps indicate that metal cornice was added or restored between 1922-35.				5. Other Name(s)	
13. History and Significance					
14. Description of Environment and Outbuildings Business district, faces highway					
5. Sources of Information Sanborn maps				46. Prepared by P. Strawn, P. Weiner	
				47. Organization	
				48. Date 7-29-75 49. Revision Date(s)	



Roll 20 #13,14

500 006 005 HO-AS



HENRY'S

MEN'S AND YOUNG MEN'S
CLOTHING



State Historical Survey and Planning Office, 909 University Avenue, Suite 215,
Columbia, Missouri 65201

HISTORIC INVENTORY

HD-AS-006-006

1. No.		4. Present Name(s)		1. No.
2. County Howard		City Recreation Parlor		
3. Location of Negatives Mo. St. Hist. Sur & Plan Of		5. Other Name(s)		
3. Specific Location orig. town block 5, lot 2		521 1st		2. County
7. City or Town If Rural, Township & Vicinity Glasgow		16. Thematic Category		
		17. Date(s) or Period before 1885		
		18. Style or Design		
1. Site Plan with North Arrow		19. Architect or Engineer		4. Present Name(s)
		20. Contractor or Builder		
		21. Original Use, if apparent business		
Coordinates UTM Lat Long		22. Present Use business		5. Other Name(s)
		23. Ownership Public <input type="checkbox"/> Private <input checked="" type="checkbox"/>		
		24. Owner's Name & Address, if known		
Site <input type="checkbox"/> Building <input checked="" type="checkbox"/> Structure <input type="checkbox"/> Object <input type="checkbox"/> 1. On National Register? Yes <input type="checkbox"/> No <input checked="" type="checkbox"/> 12 Is It Eligible? Yes <input type="checkbox"/> No <input type="checkbox"/> 3. Part of Estab. Hist. Dist.? Yes <input type="checkbox"/> No <input checked="" type="checkbox"/> 14. District Potent'l? Yes <input type="checkbox"/> No <input type="checkbox"/>		25. Open to Public? Yes <input type="checkbox"/> No <input checked="" type="checkbox"/>		
		26. Local Contact Person or Organization		
		27. Other Surveys in Which Included		
5. Name of Established District		28. No. of Stories 2		3. County
2. Further Description of Important Features Apartments on second floor. Wooden decoration on walls of first floor front. Side wall is stuccoed Interesting cornice treatment.		29. Basement? Yes <input checked="" type="checkbox"/> No <input type="checkbox"/>		
		30. Foundation Material brick		
		31. Wall Construction brick		
13. History and Significance		32. Roof Type & Material		4. Present Name(s)
		33. No. of Bays Front 3 Side		
		34. Wall Treatment painted brick & wood		
14. Description of Environment and Outbuildings Business district, faces highway		35. Plan Shape rect		5. Other Name(s)
		36. Changes (Explain in #42) Addition <input type="checkbox"/> Altered <input type="checkbox"/> Moved <input type="checkbox"/>		
		37. Condition Interior fair Exterior fair		
5. Sources of Information Sanborn maps		38. Preservation Underway? Yes <input type="checkbox"/> No <input checked="" type="checkbox"/>		6. Other Name(s)
		39. Endangered? By What? Yes <input type="checkbox"/> No <input checked="" type="checkbox"/>		
		40. Visible from Public Road? Yes <input checked="" type="checkbox"/> No <input type="checkbox"/>		
46. Prepared by P. Strawn, P. Weiner		41. Distance from and Frontage on Road		7. Other Name(s)
		47. Organization		
		48. Date 7-29-75		
49. Revision Date(s)		49. Revision Date(s)		8. Other Name(s)
		49. Revision Date(s)		
		49. Revision Date(s)		



Roll 21 #1-2


140-AS-006-006

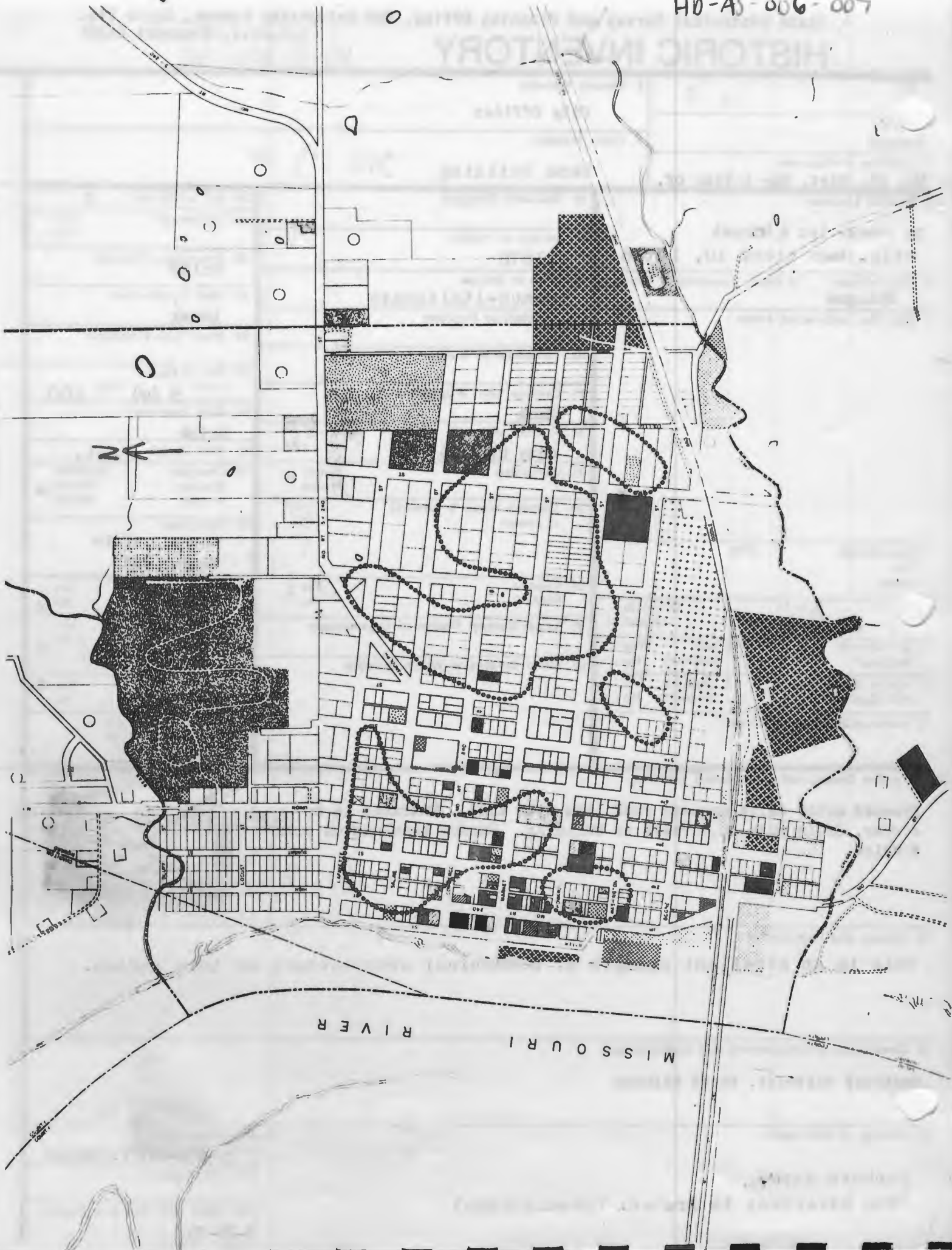




State Historical Survey and Planning Office, 909 University Avenue, Suite 215,
Columbia, Missouri 65201
HISTORIC INVENTORY

HD-AS-006-007

1. No. 16-A 2. County Howard 3. Location of Negatives Mo. St. Hist. Sur & Plan. Of. 4. Specific Location SE corner 1st & Market orig.town block 10, lot 8 5. City or Town If Rural, Township & Vicinity Glasgow 6. Site Plan with North Arrow 7. Coordinates UTM Lat Long 8. Site Structure Building X Object 9. On National Register? Yes No X 10. Is It Eligible? Yes No 11. Part of Estab. Yes Hist. Dist.? No X 12. District Potent'l? Yes No 13. Name of Established District 14. Further Description of Important Features <p>Pressed metal false mansard roof line with dome. Entrance is on corner. Quoin work on corners of building. Wooden brackets on cornice.</p> 15. History and Significance <p>This is an excellent example of commerical architecture of this period.</p> 16. Description of Environment and Outbuildings <p>Business district, faces highway</p> 17. Sources of Information <p>Sanborn maps. From Riverboat to Rocket. (photographs)</p>	4. Present Name(s) City Offices - Glasgow City Police 5. Other Name(s) Bank Building 522 (?) 1st 16. Thematic Category 17. Date(s) or Period c.1870 18. Style or Design French-Italianate 19. Architect or Engineer 20. Contractor or Builder 21. Original Use, if apparent Bank 22. Present Use City Offices 23. Ownership Public X Private 24. Owner's Name & Address, if known 25. Open to Public? Yes X No 26. Local Contact Person or Organization 27. Other Surveys in Which Included 28. No. of Stories 2 29. Basement? Yes No 30. Foundation Material brick 31. Wall Construction brick 32. Roof Type & Material 33. No. of Bays Front 5 (w) Side 2(N) 34. Wall Treatment brick 35. Plan Shape rect. 36. Changes (Explain in #42) Addition Altered X Moved 37. Condition Interior fair Exterior fair 38. Preservation Underway? Yes No X 39. Endangered? By What? Yes No X 40. Visible from Public Road? Yes X No 41. Distance from and Frontage on Road 46. Prepared by P. Strawn, P. Weiner 47. Organization 48. Date 7-29-75 49. Revision Date(s)	1. No. 2. County 4. Present Name(s) 5. Other Name(s)  Roll 19 #15,16 5. Other Name(s)
---	--	--





State Historical Survey and Planning Office, 909 University Avenue, Suite 215,
Columbia, Missouri 65201
HISTORIC INVENTORY

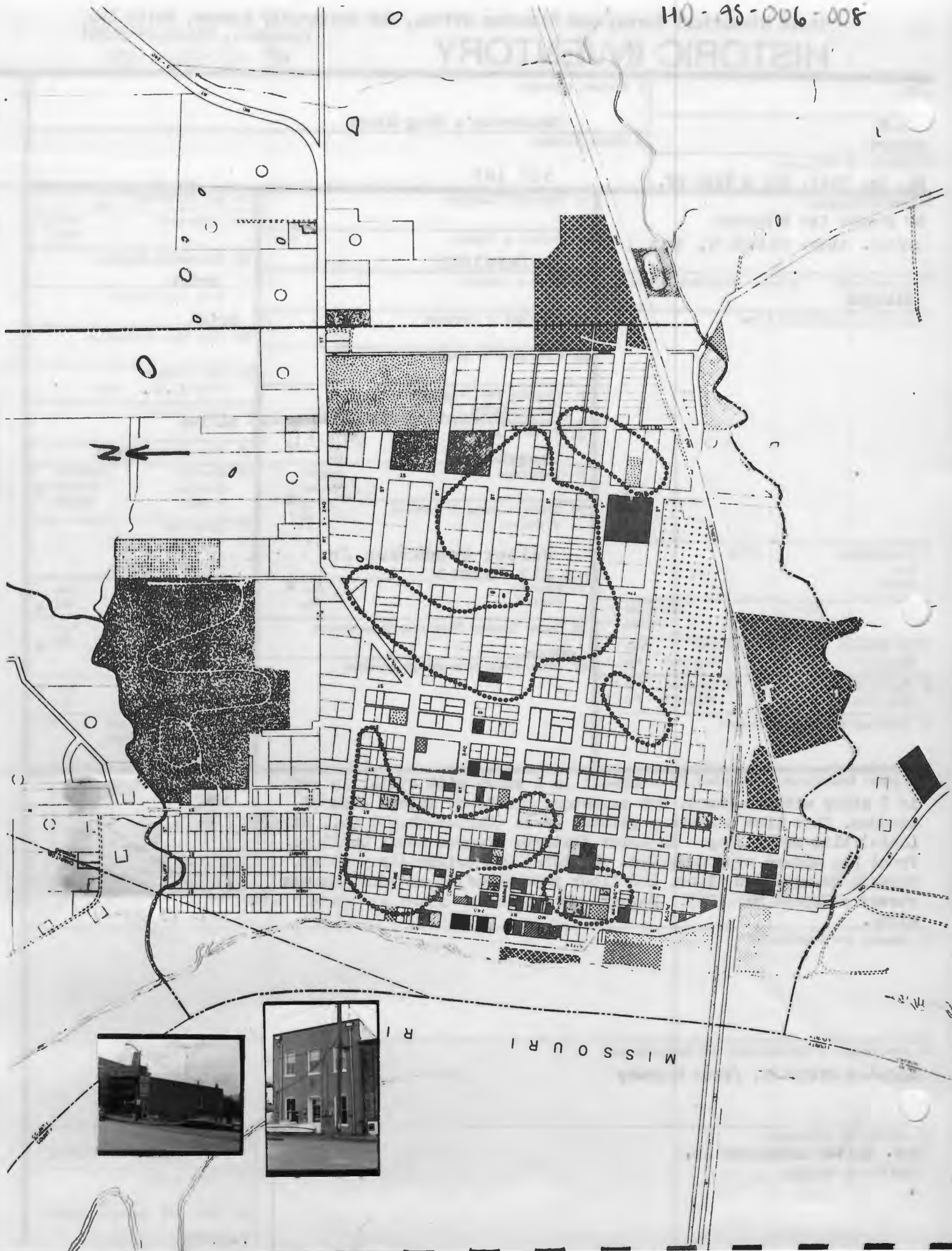
HD-AS-006-008

1. No		4. Present Name(s) Henderson's Drug Store		1. No.
2. County Howard		5. Other Name(s)		
3. Location of Negatives Mo. St. Hist. Sur & Plan Of.		523 1st		
6. Specific Location SW corner 1st & Market orig. town block 5, lot 1		16. Thematic Category		2. County
		17. Date(s) or Period before 1885		
7. City or Town If Rural, Township & Vicinity Glasgow		18. Style or Design		4. Present Name(s)
8. Site Plan with North Arrow		19. Architect or Engineer		
		20. Contractor or Builder		
		21. Original Use, if apparent saloon-Water St.; store-1st		
		22. Present Use Drugstore		
9. Coordinates UTM Lat Long		23. Ownership Public <input type="checkbox"/> Private <input checked="" type="checkbox"/>		5. Other Name(s)
10. Site <input type="checkbox"/> Building <input checked="" type="checkbox"/> Structure <input type="checkbox"/> Object <input type="checkbox"/>		24. Owner's Name & Address, if known Walter Henderson Jr. 212 Market		
11. On National Register? Yes <input type="checkbox"/> No <input checked="" type="checkbox"/>		25. Open to Public? Yes <input checked="" type="checkbox"/> No <input type="checkbox"/>		
12. Is It Eligible? Yes <input type="checkbox"/> No <input type="checkbox"/>		26. Local Contact Person or Organization owner		
13. Part of Estab. Yes <input type="checkbox"/> Hist. Dist.? No <input checked="" type="checkbox"/>		27. Other Surveys in Which Included		
14. District Potent'l? Yes <input type="checkbox"/> No <input type="checkbox"/>		28. No. of Stories 1 1/2		
5. Name of Established District		29. Basement? Yes <input checked="" type="checkbox"/> No <input type="checkbox"/>		
2. Further Description of Important Features Front is 1 story with attic, in rear is 2 story with basement. Cut sandstone blocks on either side of windows. Cast iron pilasters painted green (Christopher & Co., St. Louis) also metal step. Interior features stamped metal ceiling. Front has modern windows added. Building was originally 3 story, Tornado damaged 3rd floor, 2nd floor removed after building across street collapsed May 1963. Decorative anchor iron on Water St. side.		30. Foundation Material brick		
		31. Wall Construction brick		
13. History and Significance		32. Roof Type & Material		
		33. No. of Bays Front n.a. Side		
14. Description of Environment and Outbuildings Business district, faces highway		34. Wall Treatment varied		
		35. Plan Shape rect		
5. Sources of Information Mrs. Walter Henderson Jr. Sanborn maps		36. Changes (Explain in #42) Addition <input type="checkbox"/> Altered <input checked="" type="checkbox"/> Moved <input type="checkbox"/>		
		37. Condition Interior good Exterior good		
46. Prepared by P. Strawn, P. Weiner		38. Preservation Underway? Yes <input type="checkbox"/> No <input checked="" type="checkbox"/>		
		39. Endangered? By What? Yes <input type="checkbox"/> No <input checked="" type="checkbox"/>		
47. Organization		40. Visible from Public Road? Yes <input type="checkbox"/> No <input checked="" type="checkbox"/>		
		41. Distance from and Frontage on Road		
48. Date 7-29-75		49. Revision Date(s)		



Roll 20 #19-20


19#8





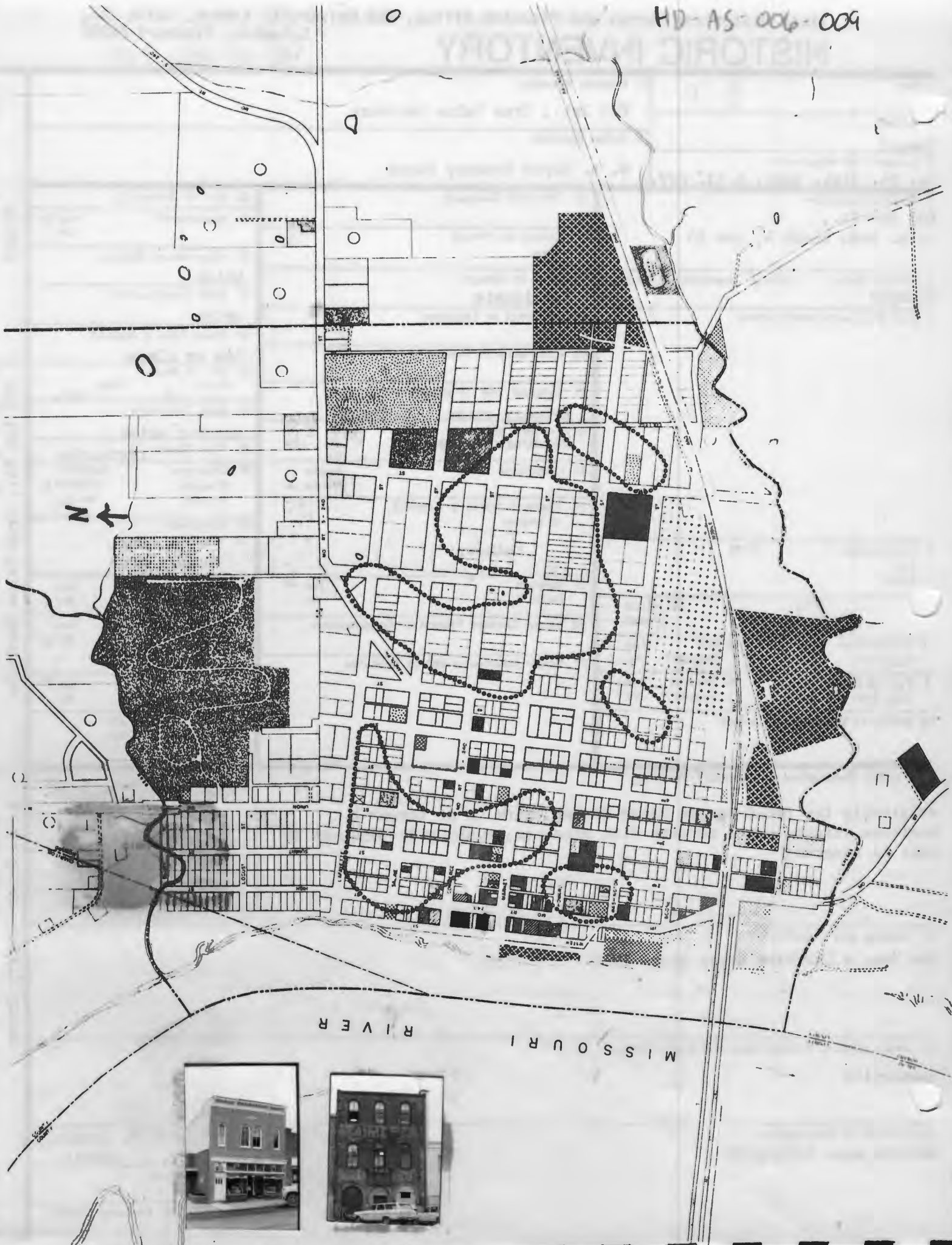
State Historical Survey and Planning Office, 909 University Avenue, Suite 215,
Columbia, Missouri 65201
HISTORIC INVENTORY

HD-AS-006-009

1. No. 15-B 2. County Howard 3. Location of Negatives Mo. St. Hist. Surv. & Pl. Off. 4. Specific Location 605 1st St., orig. town block 4, lot 10 7. City or Town If Rural, Township & Vicinity Glasgow 8. Site Plan with North Arrow 9. Coordinates UTM Lat Long. 10. On National Register? Yes <input type="checkbox"/> No <input checked="" type="checkbox"/> 11. Is It Eligible? Yes <input type="checkbox"/> No <input type="checkbox"/> 12. Part of Estab. Hist. Dist.? Yes <input type="checkbox"/> No <input checked="" type="checkbox"/> 13. District Potent'l? Yes <input type="checkbox"/> No <input type="checkbox"/> 14. Name of Established District 15. Further Description of Important Features originally the front was on Water Street which is no longer a business street; metal cornice with brackets; south side adjacent to bank is stuccoed <i>present tin exterior - 9th century</i> <i>see D.P. Reynolds - Barber shop up the St.</i> 16. History and Significance Has been a hardware store since 1910. <i>Mr. Brown owned hardware store in 1920</i> <i>roof partially damaged in tornado June 1985</i> 17. Description of Environment and Outbuildings commercial 18. Sources of Information Sanborn maps 1883-1935	4. Present Name(s) 605 1st., True Value Hardware 5. Other Name(s) W. A. Meyer Grocery Store 16. Thematic Category 17. Date(s) or Period 1879 18. Style or Design Italianate 19. Architect or Engineer 20. Contractor or Builder 21. Original Use, if apparent grocery store 22. Present Use hardware store 23. Ownership Public <input type="checkbox"/> Private <input checked="" type="checkbox"/> 24. Owner's Name & Address, if known Mathews 25. Open to Public? Yes <input checked="" type="checkbox"/> No <input type="checkbox"/> 26. Local Contact Person or Organization 27. Other Surveys in Which Included 28. No. of Stories 2 29. Basement? Yes <input checked="" type="checkbox"/> No <input type="checkbox"/> 30. Foundation Material brick 31. Wall Construction brick 32. Roof Type & Material tin or slate 33. No. of Bays Front 3 Side unk. 34. Wall Treatment natural brick 35. Plan Shape rectangle 36. Changes (Explain in #42) Addition <input type="checkbox"/> Altered <input checked="" type="checkbox"/> Moved <input type="checkbox"/> 37. Condition Interior unk. Exterior good 38. Preservation Underway? Yes <input type="checkbox"/> No <input checked="" type="checkbox"/> 39. Endangered? By What? Yes <input type="checkbox"/> No <input checked="" type="checkbox"/> 40. Visible from Public Road? Yes <input checked="" type="checkbox"/> No <input type="checkbox"/> 41. Distance from and Frontage on Road roll #19, 4-5, 7 	1. No. 2. County Howard 4. Present Name(s) 605 1st St., True Value Hardware 5. Other Name(s) W. A. Meyer Grocery Store
--	---	--

46. Prepared by P. Strawn,
P. Weiner, L. Morris
 47. Organization
 48. Date 4/24/75
 49. Revision Date(s)


HD-AS-006-009





State Historical Survey and Planning Office, 909 University Avenue, Suite 215,
Columbia, Missouri 65201
HISTORIC INVENTORY

HD-AS-006-010

1. No.		4. Present Name(s) 606 1st, Leon's Barber Shop		1. No.	
2. County Howard		5. Other Name(s)			2. County Howard
3. Location of Negatives Mo. Hist. Survey & Pl. Off.					
3. Specific Location 606 1st St. (orig. town block 11, parts of lots 15 and 16)		16. Thematic Category		28. No. of Stories 1	
		17. Date(s) or Period 1900-1910		29. Basement? Yes <input type="checkbox"/> No <input checked="" type="checkbox"/>	
7. City or Town If Rural, Township & Vicinity Glasgow		18. Style or Design		30. Foundation Material brick	
3. Site Plan with North Arrow		19. Architect or Engineer		31. Wall Construction brick with conc. block & iron	
		20. Contractor or Builder		32. Roof Type & Material facade composition	
		21. Original Use, if apparent express office		33. No. of Bays Front 3 Side	
		22. Present Use barber shop		34. Wall Treatment varied	
		23. Ownership Public <input type="checkbox"/> Private <input checked="" type="checkbox"/>		35. Plan Shape rectangle	
1. Coordinates UTM Lat Long.		24. Owner's Name & Address, if known		36. Changes Addition <input type="checkbox"/> (Explain Altered <input checked="" type="checkbox"/> in #42) Moved <input type="checkbox"/>	
		25. Open to Public? Yes <input checked="" type="checkbox"/> No <input type="checkbox"/>		37. Condition Interior unk. Exterior fair	
<div style="display: flex; justify-content: space-between;"> <div> Site <input type="checkbox"/> Building <input checked="" type="checkbox"/> </div> <div> Structure <input type="checkbox"/> Object <input type="checkbox"/> </div> </div>		26. Local Contact Person or Organization		38. Preservation Underway? Yes <input type="checkbox"/> No <input checked="" type="checkbox"/>	
<div style="display: flex; justify-content: space-between;"> <div> 1. On National Register? Yes <input type="checkbox"/> No <input checked="" type="checkbox"/> </div> <div> 12. Is It Eligible? Yes <input type="checkbox"/> No <input type="checkbox"/> </div> </div>		27. Other Surveys in Which Included		39. Endangered? By What? Yes <input type="checkbox"/> No <input checked="" type="checkbox"/>	
3. Part of Estab. Yes <input type="checkbox"/> Hist. Dist.? No <input checked="" type="checkbox"/>		14. District Potent'l? Yes <input type="checkbox"/> No <input type="checkbox"/>		40. Visible from Public Road? Yes <input checked="" type="checkbox"/> No <input type="checkbox"/>	
5. Name of Established District				41. Distance from and Frontage on Road	
12. Further Description of Important Features corbeling, and daisy-type rosettes on the cast iron facade				roll #19, 12 & 13  Photo	
13. History and Significance					
14. Description of Environment and Outbuildings commercial area					
15. Sources of Information Sanborn maps 1910-35				46. Prepared by L. Morris, P. Weiner, P. Strawn	
				47. Organization	
				48. Date 4/24/75	
				49. Revision Date(s)	
				5. Other Name(s)	

HD-AS-006-010

HISTORIC MAP




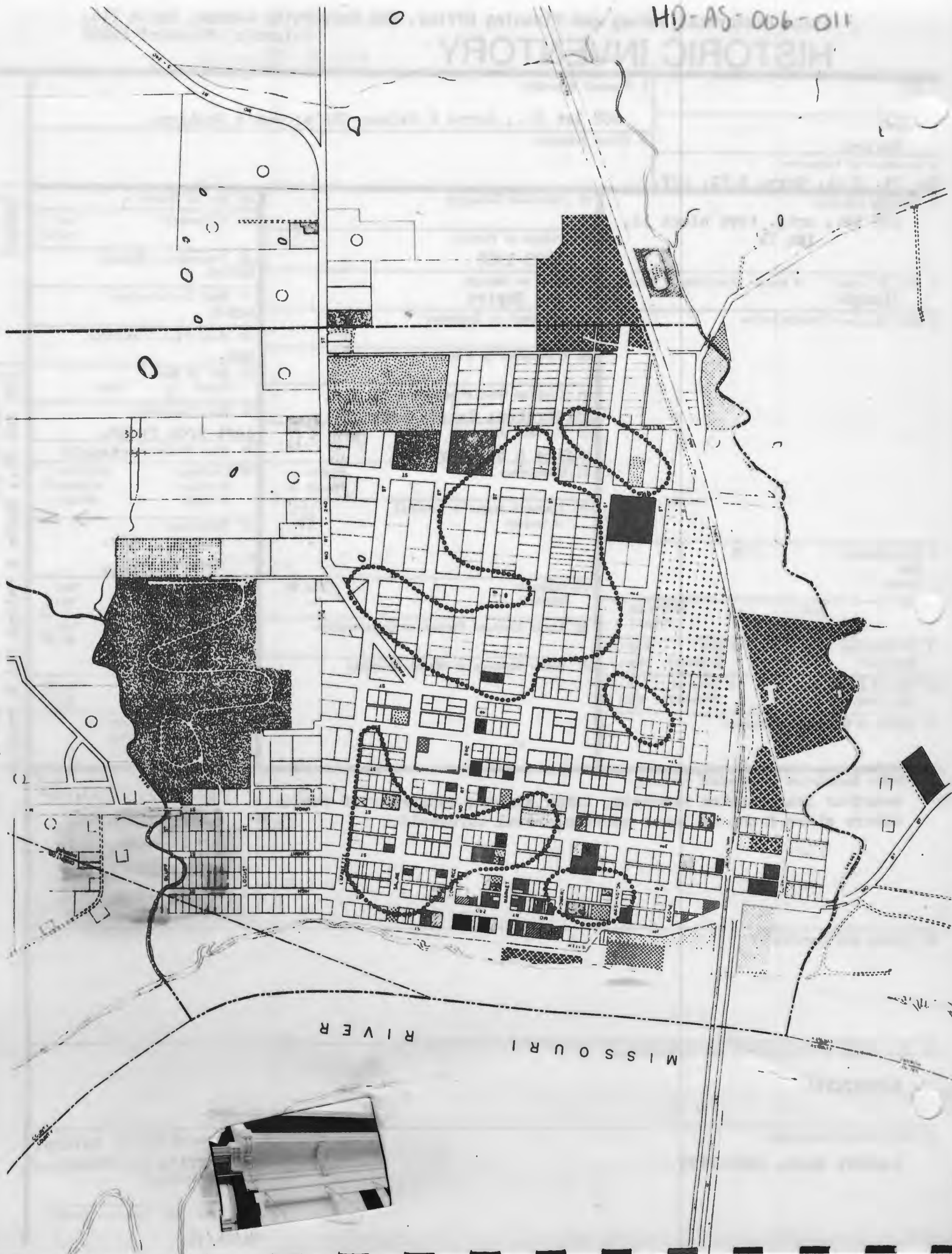


State Historical Survey and Planning Office, 909 University Avenue, Suite 215,
Columbia, Missouri 65201

HISTORIC INVENTORY

HD-AS-006-011

<p>1. No.</p> <p>2. County Howard</p> <p>3. Location of Negatives Mo. St. Hist. Surv. & Pl. Off.</p>	<p>4. Present Name(s) 608 1st St., Korte & Malone CPA's; Sue's Boutique</p> <p>5. Other Name(s)</p>	<p>1. No.</p> <p>2. County Howard</p> <p>4. Present Name(s) 608 1st St.; Korte & Malone CPA & Boutique</p> <p>5. Other Name(s) Sue's</p>				
<p>6. Specific Location 608 1st, orig. town block 11, lot 14</p> <p>7. City or Town If Rural, Township & Vicinity Glasgow</p> <p>8. Site Plan with North Arrow</p>	<p>16. Thematic Category</p> <p>17. Date(s) or Period 1893-1900</p> <p>18. Style or Design Fr. 2nd Empire</p> <p>19. Architect or Engineer</p> <p>20. Contractor or Builder</p> <p>21. Original Use, if apparent barbershop; later, bank</p> <p>22. Present Use office & beauty salon</p> <p>23. Ownership Public <input type="checkbox"/> Private <input checked="" type="checkbox"/></p> <p>24. Owner's Name & Address, if known</p> <p>25. Open to Public? Yes <input checked="" type="checkbox"/> No <input type="checkbox"/></p> <p>26. Local Contact Person or Organization</p> <p>27. Other Surveys in Which Included</p>	<p>28. No. of Stories 1</p> <p>29. Basement? Yes <input type="checkbox"/> No <input checked="" type="checkbox"/></p> <p>30. Foundation Material brick</p> <p>31. Wall Construction brick</p> <p>32. Roof Type & Material unk.</p> <p>33. No. of Bays Front 3 Side</p> <p>34. Wall Treatment cast iron facade</p> <p>35. Plan Shape rectangle</p> <p>36. Changes (Explain in #42) Addition <input type="checkbox"/> Altered <input checked="" type="checkbox"/> Moved <input type="checkbox"/></p> <p>37. Condition Interior unk. Exterior fair</p> <p>38. Preservation Underway? Yes <input type="checkbox"/> No <input checked="" type="checkbox"/></p> <p>39. Endangered? By What? Yes <input type="checkbox"/> No <input checked="" type="checkbox"/></p> <p>40. Visible from Public Road? Yes <input checked="" type="checkbox"/> No <input type="checkbox"/></p> <p>41. Distance from and Frontage on Road</p>				
<p>9. Coordinates UTM Lat Long.</p> <p>10. Site <input type="checkbox"/> Building <input checked="" type="checkbox"/> Structure <input type="checkbox"/> Object <input type="checkbox"/></p> <table border="1" style="width:100%; border-collapse: collapse;"> <tr> <td>1. On National Register? Yes <input type="checkbox"/> No <input checked="" type="checkbox"/></td> <td>12. Is It Eligible? Yes <input type="checkbox"/> No <input type="checkbox"/></td> </tr> <tr> <td>3. Part of Estab. Hist. Dist.? Yes <input type="checkbox"/> No <input checked="" type="checkbox"/></td> <td>14. District Potent'l? Yes <input type="checkbox"/> No <input type="checkbox"/></td> </tr> </table> <p>5. Name of Established District</p>	1. On National Register? Yes <input type="checkbox"/> No <input checked="" type="checkbox"/>	12. Is It Eligible? Yes <input type="checkbox"/> No <input type="checkbox"/>	3. Part of Estab. Hist. Dist.? Yes <input type="checkbox"/> No <input checked="" type="checkbox"/>	14. District Potent'l? Yes <input type="checkbox"/> No <input type="checkbox"/>	<p>12. Further Description of Important Features acanthus leaf cornice brackets; large awning; mansard roof facade; modern store front on lower portion; metal threshold</p> <div style="border: 1px solid black; padding: 10px; text-align: center;"> <p>roll #19, 10-11, 14</p>  <p>Photo</p> </div>	
1. On National Register? Yes <input type="checkbox"/> No <input checked="" type="checkbox"/>	12. Is It Eligible? Yes <input type="checkbox"/> No <input type="checkbox"/>					
3. Part of Estab. Hist. Dist.? Yes <input type="checkbox"/> No <input checked="" type="checkbox"/>	14. District Potent'l? Yes <input type="checkbox"/> No <input type="checkbox"/>					
<p>13. History and Significance</p>						
<p>14. Description of Environment and Outbuildings commercial</p>						
<p>15. Sources of Information Sanborn maps, 1900-1935</p>		<p>46. Prepared by P. Strawn, L. Morris, P. Weiner</p> <p>47. Organization</p> <p>48. Date 4/24/75</p> <p>49. Revision Date(s)</p>				



GLE
co.

Boutique

State Historical Survey and Planning Office, 909 University Avenue, Suite 215,
Columbia, Missouri 65201

HISTORIC INVENTORY

HO-AS-006-012

<p>1. No. <u>14-13</u></p> <p>2. County <u>Howard</u></p> <p>3. Location of Negatives</p> <p>Mo. Hist. Surv. & Plan. Off.</p> <p>4. Specific Location</p> <p><u>610 & 612 1st, original town block 11, lots 12 and 13</u></p> <p>7. City or Town If Rural, Township & Vicinity <u>Glasgow</u></p> <p>8. Site Plan with North Arrow</p> <p>9. Coordinates UTM</p> <p>Lat</p> <p>Long.</p> <p>10. Site <input type="checkbox"/> Building <input checked="" type="checkbox"/></p> <p>11. Structure <input type="checkbox"/> Object <input type="checkbox"/></p> <table border="1" style="width:100%; border-collapse: collapse;"> <tr> <td style="width:50%;">1. On National Register? Yes <input type="checkbox"/> No <input checked="" type="checkbox"/></td> <td style="width:50%;">12. Is It Eligible? Yes <input type="checkbox"/> No <input type="checkbox"/></td> </tr> <tr> <td>3. Part of Estab. Hist. Dist.? Yes <input type="checkbox"/> No <input checked="" type="checkbox"/></td> <td>14. District Potent'l? Yes <input type="checkbox"/> No <input type="checkbox"/></td> </tr> </table> <p>5. Name of Established District</p>	1. On National Register? Yes <input type="checkbox"/> No <input checked="" type="checkbox"/>	12. Is It Eligible? Yes <input type="checkbox"/> No <input type="checkbox"/>	3. Part of Estab. Hist. Dist.? Yes <input type="checkbox"/> No <input checked="" type="checkbox"/>	14. District Potent'l? Yes <input type="checkbox"/> No <input type="checkbox"/>	<p>4. Present Name(s) <u>610 & 612 1st St.; Triangle Supply and The Gallery</u></p> <p>5. Other Name(s)</p> <p>16. Thematic Category</p> <p>17. Date(s) or Period <u>between 1900-1910</u></p> <p>18. Style or Design <u>Italianate</u></p> <p>19. Architect or Engineer</p> <p>20. Contractor or Builder</p> <p>21. Original Use, if apparent <u>billiards & grocery stores</u></p> <p>22. Present Use <u>stores</u></p> <p>23. Ownership Public <input type="checkbox"/> Private <input checked="" type="checkbox"/></p> <p>24. Owner's Name & Address, if known</p> <p>25. Open to Public? Yes <input checked="" type="checkbox"/> No <input type="checkbox"/></p> <p>26. Local Contact Person or Organization</p> <p>27. Other Surveys in Which Included</p> <p>28. No. of Stories <u>2</u> ft.; lrea</p> <p>29. Basement? Yes <input checked="" type="checkbox"/> No <input type="checkbox"/></p> <p>30. Foundation Material <u>brick</u></p> <p>31. Wall Construction <u>brick</u></p> <p>32. Roof Type & Material <u>unk.</u></p> <p>33. No. of Bays Front <u>6</u> Side</p> <p>34. Wall Treatment <u>natural brick</u></p> <p>35. Plan Shape <u>rectangle</u></p> <p>36. Changes (Explain in #42) Addition <input type="checkbox"/> unk. <input checked="" type="checkbox"/> Moved <input type="checkbox"/></p> <p>37. Condition Interior <u>unk.</u> Exterior <u>fair</u></p> <p>38. Preservation Underway? Yes <input type="checkbox"/> No <input checked="" type="checkbox"/></p> <p>39. Endangered? By What? Yes <input type="checkbox"/> No <input checked="" type="checkbox"/></p> <p>40. Visible from Public Road? Yes <input checked="" type="checkbox"/> No <input type="checkbox"/></p> <p>41. Distance from and Frontage on Road</p>
1. On National Register? Yes <input type="checkbox"/> No <input checked="" type="checkbox"/>	12. Is It Eligible? Yes <input type="checkbox"/> No <input type="checkbox"/>				
3. Part of Estab. Hist. Dist.? Yes <input type="checkbox"/> No <input checked="" type="checkbox"/>	14. District Potent'l? Yes <input type="checkbox"/> No <input type="checkbox"/>				
<p>12. Further Description of Important Features</p> <p>cast iron cornice & partial facade with the following: "Gen. Mach. & Fdy. Co., Quincy, Ill."; metal thresholds</p>					
<p>13. History and Significance</p>					
<p>14. Description of Environment and Outbuildings</p> <p>commercial</p>					
<p>15. Sources of Information</p> <p>Sanborn maps, 1900-1935</p>	<p>46. Prepared by <u>Morris, Weiner, Strawn</u></p> <p>47. Organization</p> <p>48. Date <u>4/24/75</u></p> <p>49. Revision Date(s)</p>				

1. No.

2. County
Howard

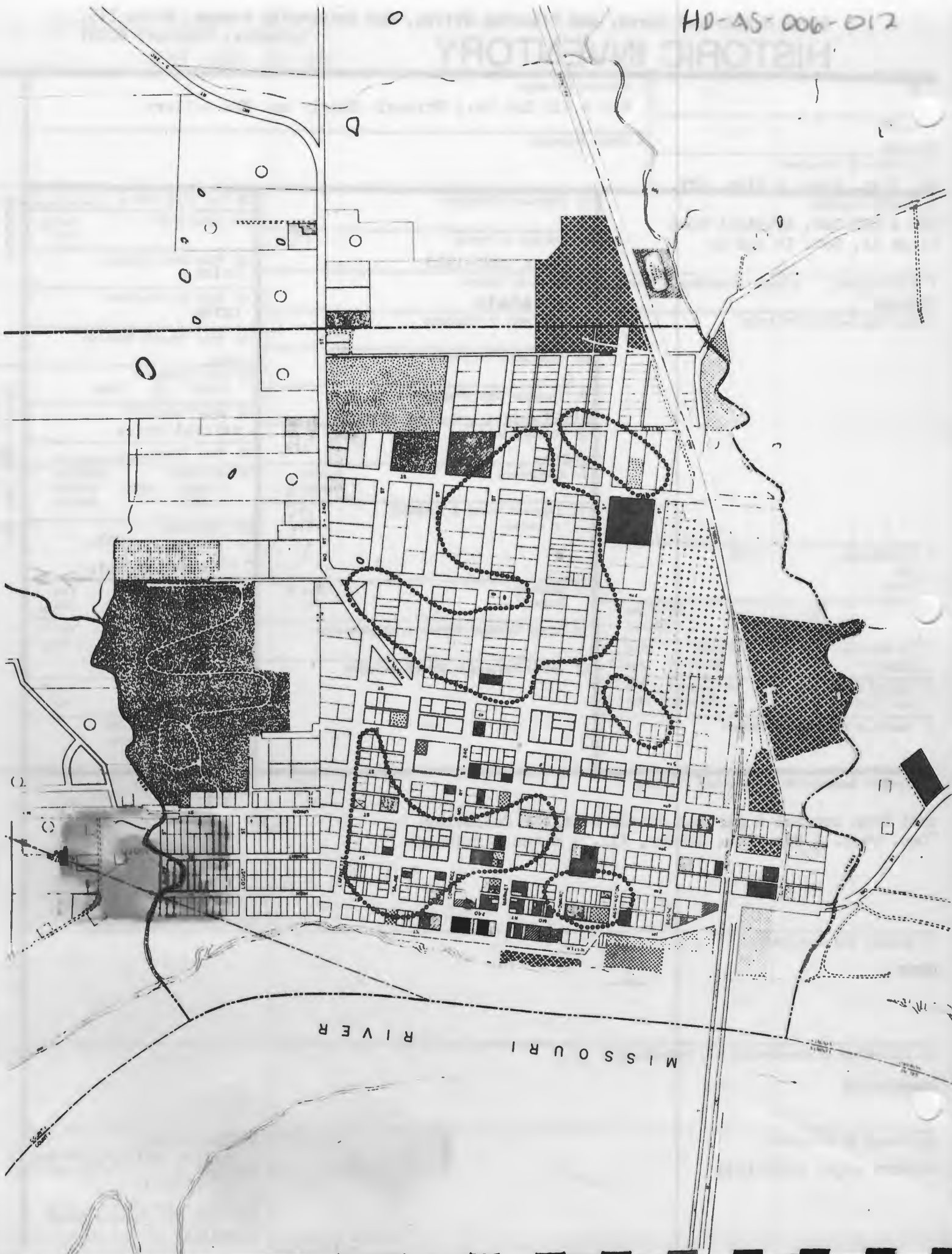
4. Present Name(s)
610 & 612 1st St.

5. Other Name(s)

roll #19, 6 & 9



HD-AS-006-012





State Historical Survey and Planning Office, 909 University Avenue, Suite 215,
Columbia, Missouri 65201

HISTORIC INVENTORY

HD-AS-006-013

1. No. 13-B		4. Present Name(s) 613 1st., J.H. Denny Law office & Diamond Disposal Inc.		1. No. 2. County Howard
2. County Howard		5. Other Name(s)		
3. Location of Negatives Mo. St. Hist. Surv. & Pl. Off.				
3. Specific Location		16. Thematic Category		4. Present Name(s) 613 1st St.
		17. Date(s) or Period 1893-1900		
7. City or Town If Rural, Township & Vicinity Glasgow		18. Style or Design		28. No. of Stories 1
3. Site Plan with North Arrow		19. Architect or Engineer		
		20. Contractor or Builder		29. Basement? Yes <input checked="" type="checkbox"/> No <input type="checkbox"/>
		21. Original Use, if apparent restaurant		30. Foundation Material brick
		22. Present Use office & store		31. Wall Construction brick
		23. Ownership Public <input type="checkbox"/> Private <input checked="" type="checkbox"/>		32. Roof Type & Material composition
Coordinates UTM Lat Long.		24. Owner's Name & Address, if known		33. No. of Bays Front 3 Side
Site <input type="checkbox"/> Building <input checked="" type="checkbox"/> Structure <input type="checkbox"/> Object <input type="checkbox"/>		25. Open to Public? Yes <input checked="" type="checkbox"/> No <input type="checkbox"/>		34. Wall Treatment varied
		26. Local Contact Person or Organization		35. Plan Shape rectangle
1. On National Register? Yes <input type="checkbox"/> No <input checked="" type="checkbox"/>		27. Other Surveys in Which Included		36. Changes (Explain in #42) Addition <input type="checkbox"/> Altered <input checked="" type="checkbox"/> Moved <input type="checkbox"/>
3. Part of Estab. Yes <input type="checkbox"/> Hist. Dist.? No <input checked="" type="checkbox"/>		14. District Potent'l? Yes <input type="checkbox"/> No <input type="checkbox"/>		37. Condition Interior unk, Exterior fair
5. Name of Established District				38. Preservation Underway? Yes <input type="checkbox"/> No <input checked="" type="checkbox"/>
				39. Endangered? By What? Yes <input type="checkbox"/> No <input checked="" type="checkbox"/>
				40. Visible from Public Road? Yes <input checked="" type="checkbox"/> No <input type="checkbox"/>
				41. Distance from and Frontage on Road
12. Further Description of Important Features				
wooden partition added between 1910 & 1922; wooden partition between 613 & 615; partial original cast iron facade remains above, wooden below; corrugated fiberglass; metal threshold				5. Other Name(s)
13. History and Significance				
14. Description of Environment and Outbuildings				
commercial				
15. Sources of Information				46. Prepared by L. Morris, P. Strawn, P. Weiner
Sanborn maps 1900-1935				47. Organization
				48. Date 4/24/75
				49. Revision Date(s)



HISTORIC MAP



ERN
O

DIAMOND DISPOSAL
STREET ADDRESS
PHONE NUMBER (214) 412-1234

DIAMOND DISPOSAL
STREET ADDRESS
PHONE NUMBER (214) 412-1234

DIAMOND DISPOSAL
STREET ADDRESS
PHONE NUMBER (214) 412-1234

FALSTAFF


FALSTAFF

15
WALK
WAY



State Historical Survey and Planning Office, 909 University Avenue, Suite 215,
Columbia, Missouri 65201
HISTORIC INVENTORY

HD-AS-006-014

1. No.		4. Present Name(s) 615 1st, Beetles Bar & Grill		1. No.	
2. County Howard		5. Other Name(s)			2. County Howard
3. Location of Negatives Mo. Hist. Surv. & Plan. Off					
6. Specific Location 615 1st St. (orig. town block 4, lot 5)		16. Thematic Category		28. No. of Stories 1	
		17. Date(s) or Period 1893-1900		29. Basement? Yes <input checked="" type="checkbox"/> No <input type="checkbox"/>	
7. City or Town If Rural, Township & Vicinity Glasgow		18. Style or Design		30. Foundation Material brick	
8. Site Plan with North Arrow		19. Architect or Engineer		31. Wall Construction brick	
		20. Contractor or Builder		32. Roof Type & Material composition	
		21. Original Use, if apparent saloon		33. No. of Bays Front 3 Side	
		22. Present Use saloon		34. Wall Treatment painted	
9. Coordinates UTM Lat Long		23. Ownership Public <input type="checkbox"/> Private <input checked="" type="checkbox"/>		35. Plan Shape rectangle	5. Other Name(s)
		24. Owner's Name & Address, if known		36. Changes (Explain in #42) Addition <input type="checkbox"/> Altered <input checked="" type="checkbox"/> Moved <input type="checkbox"/>	
10. Building <input checked="" type="checkbox"/> Structure <input type="checkbox"/> Object <input type="checkbox"/>		25. Open to Public? men only Yes <input type="checkbox"/> No <input checked="" type="checkbox"/>		37. Condition Interior unk. Exterior fair	
11. On National Register? Yes <input type="checkbox"/> No <input checked="" type="checkbox"/>		26. Local Contact Person or Organization		38. Preservation Underway? Yes <input type="checkbox"/> No <input checked="" type="checkbox"/>	
12. Is It Eligible? Yes <input type="checkbox"/> No <input type="checkbox"/>		27. Other Surveys in Which Included		39. Endangered? By What? Yes <input type="checkbox"/> No <input checked="" type="checkbox"/>	
13. Part of Estab. Yes <input type="checkbox"/> Hist. Dist.? No <input checked="" type="checkbox"/>				40. Visible from Public Road? Yes <input checked="" type="checkbox"/> No <input type="checkbox"/>	
14. District Potent'l? Yes <input type="checkbox"/> No <input type="checkbox"/>				41. Distance from and Frontage on Road	
5. Name of Established District					
12. Further Description of Important Features Wood partition between 615 & 613; orig. had iron clad facade; original facade is still evident on 613. Brick cornice work has been added and the roof may have been altered.				roll #18, 19-20 #19. 1	
13. History and Significance					
14. Description of Environment and Outbuildings commercial					
15. Sources of Information Sanborn maps, 1900-1935				46. Prepared by P. Weiner, P. Strawn, L. Morris	
				47. Organization	
				48. Date 4/23/75	
				49. Revision Date(s)	





ERN

0

RAINBO
15th BREAD

RAINBO
15th BREAD

Phone 338-2250

FALSTAFF
On Draft

FALSTAFF

FALS

GLASGOW-CLEANERS

WY 1547

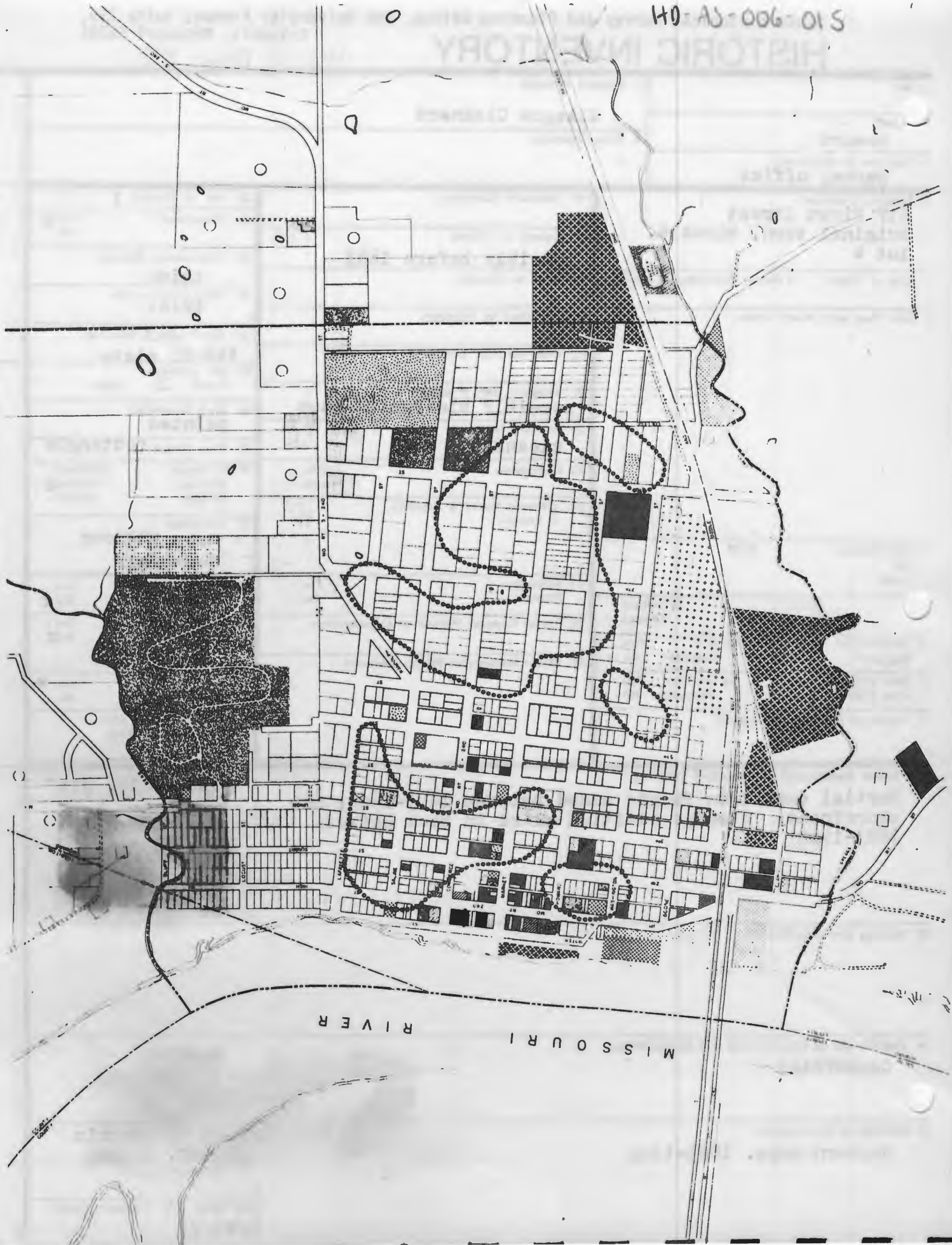
State Historical Survey and Planning Office, 909 University Avenue, Suite 215,
Columbia, Missouri 65201

HISTORIC INVENTORY

HD-AS-006-015

1. No.		4. Present Name(s) Glasgow Cleaners		1. No.	
2. County Howard		5. Other Name(s)			2. County
3. Location of Negatives survey office					
3. Specific Location 617 First Street original town, block 4, lot 4		16. Thematic Category		28. No. of Stories 1	
7. City or Town If Rural, Township & Vicinity		17. Date(s) or Period possibly before 1885		29. Basement? Yes <input checked="" type="checkbox"/> No <input type="checkbox"/>	
1. Site Plan with North Arrow		18. Style or Design		30. Foundation Material brick	
		19. Architect or Engineer		31. Wall Construction brick	
		20. Contractor or Builder		32. Roof Type & Material tin or slate	
		21. Original Use, if apparent possibly blacksmith shop		33. No. of Bays Front 2 Side	
		22. Present Use cleaners		34. Wall Treatment painted	
		23. Ownership Public <input type="checkbox"/> Private <input type="checkbox"/>		35. Plan Shape rectangle	
		24. Owner's Name & Address, if known		36. Changes (Explain in #42) Addition <input type="checkbox"/> Altered <input checked="" type="checkbox"/> Moved <input type="checkbox"/>	
1. Coordinates UTM Lat Long.		25. Open to Public? Yes <input type="checkbox"/> No <input type="checkbox"/>		37. Condition Interior unknown Exterior fair	
Site <input type="checkbox"/> Building <input checked="" type="checkbox"/> Structure <input type="checkbox"/> Object <input type="checkbox"/>		26. Local Contact Person or Organization		38. Preservation Underway? Yes <input type="checkbox"/> No <input checked="" type="checkbox"/>	
1. On National Register? Yes <input type="checkbox"/> No <input checked="" type="checkbox"/>		27. Other Surveys in Which Included		39. Endangered? By What? Yes <input type="checkbox"/> No <input checked="" type="checkbox"/>	
2. Part of Estab. Hist. Dist.? Yes <input type="checkbox"/> No <input checked="" type="checkbox"/>				40. Visible from Public Road? Yes <input checked="" type="checkbox"/> No <input type="checkbox"/>	
3. Name of Established District				41. Distance from and Frontage on Road	
12. Further Description of Important Features Partial cast iron facade added between 1893-1900; new storefront; storage addition added in back between 1893-1900				5. Other Name(s)	
13. History and Significance					
14. Description of Environment and Outbuildings Commercial					
15. Sources of Information Sanborn maps, 1885-1935				46. Prepared by Morris Weiner, Strawn	
				47. Organization	
				48. Date 4/24/75	
				49. Revision Date(s)	








GLASGOW-CLEANERS

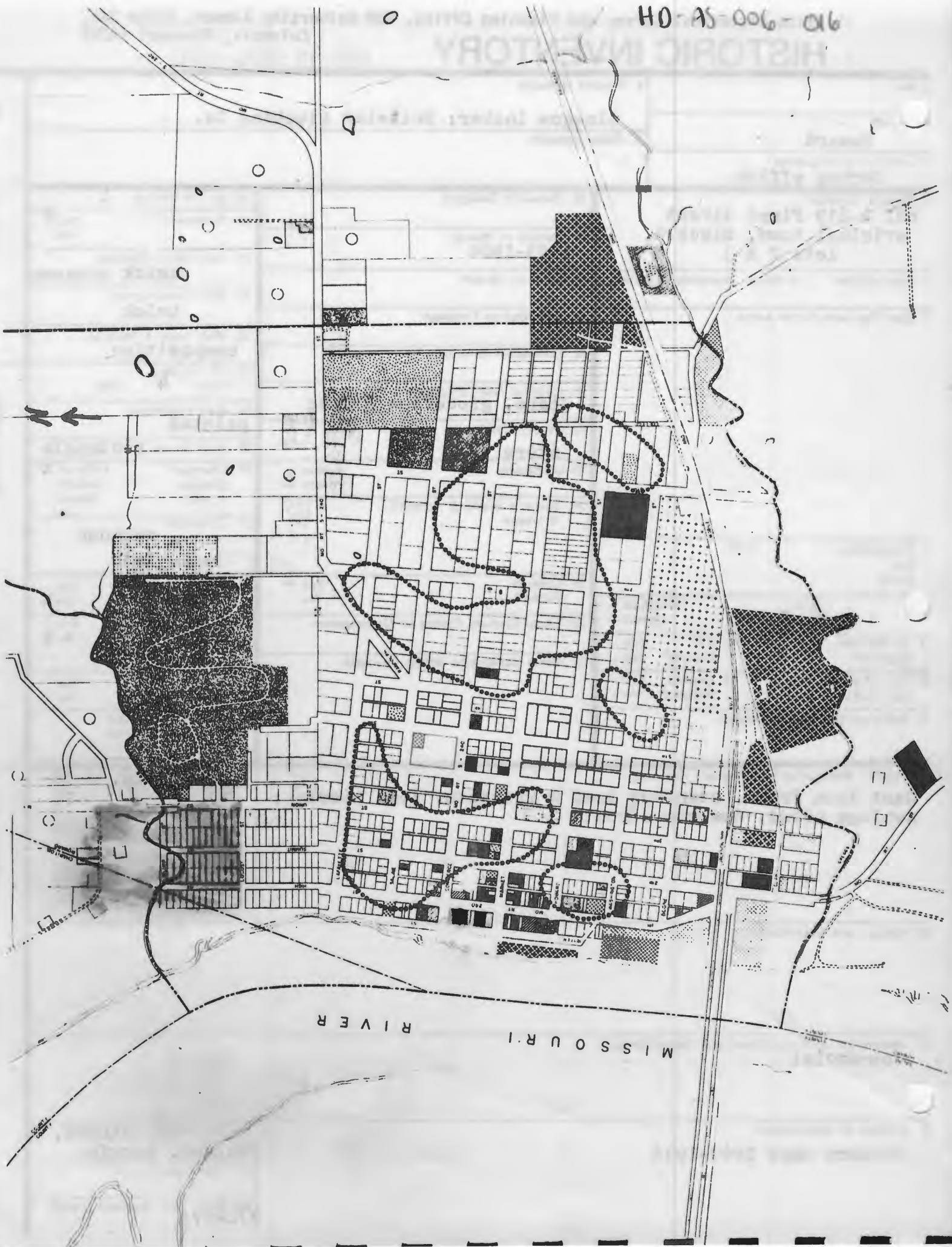
RAINBO
IS THE BREAD

State Historical Survey and Planning Office, 909 University Avenue, Suite 215,
Columbia, Missouri 65201

HISTORIC INVENTORY

HD-AS-006-016

1. No.		4. Present Name(s) Glasgow Locker; Holtwick Plumbing Co.		1. No.	
2. County Howard		5. Other Name(s)			2. County
3. Location of Negatives Survey office					
6. Specific Location 621 & 619 First Street original town, block 4, lots 2 & 3		16. Thematic Category		5. Other Name(s)	
7. City or Town If Rural, Township & Vicinity		17. Date(s) or Period 1893-1900			28. No. of Stories 1
8. Site Plan with North Arrow		18. Style or Design			
9. Coordinates UTM Lat Long		19. Architect or Engineer		30. Foundation Material brick unknown	
10. Site Building <input checked="" type="checkbox"/> Structure <input type="checkbox"/> Object <input type="checkbox"/>		20. Contractor or Builder			31. Wall Construction brick
11. On National Register? Yes <input type="checkbox"/> No <input checked="" type="checkbox"/>		21. Original Use, if apparent Store, groceries & drug			
12. Is II Eligible? Yes <input type="checkbox"/> No <input type="checkbox"/>		22. Present Use store		33. No. of Bays Front 4 Side	
13. Part of Estab. Yes <input type="checkbox"/> Hist. Dist.? No <input checked="" type="checkbox"/>		23. Ownership Public <input type="checkbox"/> Private <input checked="" type="checkbox"/>			34. Wall Treatment painted
14. District Potent'l? Yes <input type="checkbox"/> No <input type="checkbox"/>		24. Owner's Name & Address, if known			
15. Name of Established District		25. Open to Public? Yes <input checked="" type="checkbox"/> No <input type="checkbox"/>		36. Changes (Explain in #42) Addition <input checked="" type="checkbox"/> Altered <input type="checkbox"/> Moved <input type="checkbox"/>	
16. Further Description of Important Features Cast iron front, acanthus leaf & brackets, some missing; awnings added, new storefront		26. Local Contact Person or Organization			37. Condition Interior unknown Exterior fair
17. History and Significance		27. Other Surveys in Which Included			
18. Description of Environment and Outbuildings Commercial		28. Roll# 18, # 15		39. Endangered? By What? Yes <input type="checkbox"/> No <input checked="" type="checkbox"/>	
19. Sources of Information Sanborn maps 1900-1935					40. Visible from Public Road? Yes <input type="checkbox"/> No <input type="checkbox"/>
20. Prepared by Strawn, Weiner, Morris					
21. Organization		42. Date 4/24/75	43. Revision Date(s)		
22. Date				44. Other Name(s)	
23. Revision Date(s)					





LENNOX
AN ELECTRONIC HEATING SYSTEM
HOLWICK PLUMBING CO.

CLARK
LUBRICANTS
OILS
AND
TIRE SERVICE

ANERS

HOLWICK

HOLWICK PLUMBING CO.

HOLWICK PLUMBING CO.

ICE

State Historical Survey and Planning Office, 909 University Avenue, Suite 215,
Columbia, Missouri 65201

HISTORIC INVENTORY

HD-AS-006-017

1. No. 12-B		4. Present Name(s) Yours and Mine Shop		1. No. 2. County 3. Present Name(s)
2. County Howard		5. Other Name(s)		
3. Location of Negatives Survey office				
3. Specific Location 623 First Street Original town, block 4, lot 1, (SW corner 1st & Commerce)		16. Thematic Category		4. Present Name(s)
7. City or Town If Rural, Township & Vicinity		17. Date(s) or Period Before 1885		
1. Site Plan with North Arrow		18. Style or Design Italianate		
		19. Architect or Engineer		5. Other Name(s)
		20. Contractor or Builder		
		21. Original Use, if apparent Store		
		22. Present Use Store		6. Other Name(s)
		23. Ownership Public <input type="checkbox"/> Private <input checked="" type="checkbox"/>		
		24. Owner's Name & Address, if known		
1. Coordinates UTM Lat Long.		25. Open to Public? Yes <input checked="" type="checkbox"/> No <input type="checkbox"/>		7. Other Name(s)
Site <input type="checkbox"/> Building <input checked="" type="checkbox"/> Structure <input type="checkbox"/> Object <input type="checkbox"/>		26. Local Contact Person or Organization		
1. On National Register? Yes <input type="checkbox"/> No <input checked="" type="checkbox"/>		27. Other Surveys in Which Included		
3. Part of Estab. Yes <input type="checkbox"/> Hist. Dist.? No <input checked="" type="checkbox"/>		12. Is It Eligible? Yes <input type="checkbox"/> No <input type="checkbox"/>		8. Other Name(s)
14. District Potent'l? Yes <input type="checkbox"/> No <input type="checkbox"/>				
5. Name of Established District				
12. Further Description of Important Features Has 1½ story concrete and frame addition on rear; had metal cornice before 1935; wooden brackets and cornice				9. Other Name(s)
13. History and Significance				10. Other Name(s)
14. Description of Environment and Outbuildings Commercial				11. Other Name(s)
15. Sources of Information Sanborn maps, 1885-1935				12. Other Name(s)
46. Prepared by Weiner, Strawn, Morris				
47. Organization				
48. Date 4/23/75		49. Revision Date(s)		13. Other Name(s)










State Historical Survey and Planning Office, 909 University Avenue, Suite 215,
Columbia, Missouri 65201

HISTORIC INVENTORY

HD-AS-006-018

1. No.		4. Present Name(s) 706 1st		1. No.
2. County Howard		5. Other Name(s)		
3. Location of Negatives Survey Office				
3. Specific Location 706 First Street Original town, Block 12, lots 14-15		16. Thematic Category		2. County
		17. Date(s) or Period 1910-1922		
7. City or Town If Rural, Township & Vicinity Glasgow		18. Style or Design Composite		4. Present Name(s)
8. Site Plan with North Arrow		19. Architect or Engineer		
		20. Contractor or Builder		
		21. Original Use, if apparent Shoe repair shop		5. Other Name(s)
		22. Present Use Osteopath's office		
		23. Ownership Public <input type="checkbox"/> Private <input checked="" type="checkbox"/>		
		24. Owner's Name & Address, if known Dr. J. E. Hombs, D. O.		
9. Coordinates UTM Lat. Long.		25. Open to Public? Yes <input type="checkbox"/> No <input checked="" type="checkbox"/>		5. Other Name(s)
10. Site <input type="checkbox"/> Building <input checked="" type="checkbox"/> 11. Structure <input type="checkbox"/> Object <input type="checkbox"/>		26. Local Contact Person or Organization		
1. On National Register? Yes <input type="checkbox"/> No <input checked="" type="checkbox"/> 2. Part of Estab. Hist. Dist.? Yes <input type="checkbox"/> No <input checked="" type="checkbox"/> 3. Name of Established District		27. Other Surveys in Which Included		
12. Further Description of Important Features Garage entrance underneath balcony blocked up and covered with siding; mansard roof on facade. <i>garage to south removed summer 175 anchor irons - on south side</i>		28. No. of Stories 2		
		29. Basement? Yes <input type="checkbox"/> No <input checked="" type="checkbox"/>		
		30. Foundation Material concrete		
		31. Wall Construction brick		
		32. Roof Type & Material composition		
		33. No. of Bays Front 4 Side 5		
		34. Wall Treatment natural brick		
		35. Plan Shape rectangle		
		36. Changes (Explain in #42) Addition <input type="checkbox"/> Altered <input checked="" type="checkbox"/> Moved <input type="checkbox"/>		
		37. Condition Interior unknown Exterior greatly alt.		
		38. Preservation Underway? Yes <input type="checkbox"/> No <input checked="" type="checkbox"/>		
		39. Endangered? By What? Yes <input type="checkbox"/> No <input checked="" type="checkbox"/>		
		40. Visible from Public Road? Yes <input checked="" type="checkbox"/> No <input type="checkbox"/>		
		41. Distance from and Frontage on Road		
13. History and Significance		Roll #18, #10-12 		
14. Description of Environment and Outbuildings Commercial				
15. Sources of Information Sanborn maps, 1922-35		46. Prepared by Morris, Weiner, Strawn		
		47. Organization		
		48. Date 4/24/75		
		49. Revision Date(s)		









State Historical Survey and Planning Office, 909 University Avenue, Suite 215,
Columbia, Missouri 65201


HISTORIC INVENTORY

HO-AS-006-019



1. No.		4. Present Name(s) Mrs. Overby Home		1. No.
2. County Howard		5. Other Name(s)		
3. Location of Negatives Survey Office				
6. Specific Location 723 First Street Original town, block 3, lot 1		16. Thematic Category		2. County
		17. Date(s) or Period		
7. City or Town If Rural, Township & Vicinity Glasgow		18. Style or Design		4. Present Name(s)
8. Site Plan with North Arrow		19. Architect or Engineer		
		20. Contractor or Builder		5. Other Name(s)
9. Coordinates Lat _____ Long _____ UTM _____		21. Original Use, if apparent Dwelling		
		22. Present Use Dwelling		
10. Building <input checked="" type="checkbox"/> Structure <input type="checkbox"/> Object <input type="checkbox"/>		23. Ownership Public <input type="checkbox"/> Private <input checked="" type="checkbox"/>		6. Other Name(s)
		24. Owner's Name & Address, if known		
11. On National Register? Yes <input type="checkbox"/> No <input checked="" type="checkbox"/>		25. Open to Public? Yes <input type="checkbox"/> No <input checked="" type="checkbox"/>		7. Other Name(s)
		26. Local Contact Person or Organization		
12. Further Description of Important Features Dilapidated		27. Other Surveys in Which Included		8. Other Name(s)
13. History and Significance		28. No. of Stories 1		
		29. Basement? Yes <input checked="" type="checkbox"/> No <input type="checkbox"/>		
14. Description of Environment and Outbuildings		30. Foundation Material Cement		9. Other Name(s)
		31. Wall Construction Frame		
15. Sources of Information		32. Roof Type & Material Tin		10. Other Name(s)
		33. No. of Bays Front 3 Side 1		
16. Prepared by Weiner, Morris, Strawn		34. Wall Treatment unpainted clapboard		11. Other Name(s)
		35. Plan Shape rectangle		
17. Organization		36. Changes (Explain in #42) Addition <input checked="" type="checkbox"/> Altered <input type="checkbox"/> Moved <input type="checkbox"/>		12. Other Name(s)
		37. Condition Interior unknown Exterior poor		
18. Date		38. Preservation Underway? Yes <input checked="" type="checkbox"/> No <input type="checkbox"/>		13. Other Name(s)
		39. Endangered? By What? Yes <input type="checkbox"/> No <input checked="" type="checkbox"/>		
19. Revision Date(s) 4/24/75		40. Visible from Public Road? Yes <input checked="" type="checkbox"/> No <input type="checkbox"/>		14. Other Name(s)
		41. Distance from and Frontage on Road		
20. Photo		42. Roll #18, #9		15. Other Name(s)
		43. Photo		



1. No.		4. Present Name(s)		1. No.	
County		816 1st		2. County	
Howard		5. Other Name(s)		4. Present Name(s)	
3. Location of Negatives				5. Other Name(s)	
Survey Office					
5. Specific Location		16. Thematic Category		28. No. of Stories 2	
816 First Street		17. Date(s) or Period		29. Basement? Yes <input checked="" type="checkbox"/> No <input type="checkbox"/>	
Original town, Block 13, lot 9,10		18. Style or Design		30. Foundation Material	
7. City or Town If Rural, Township & Vicinity		Italianate		Brick	
Glasgow		19. Architect or Engineer		31. Wall Construction	
1. Site Plan with North Arrow		20. Contractor or Builder		Frame	
		21. Original Use, if apparent		32. Roof Type & Material	
		Dwelling		Asbestos shingle	
		22. Present Use		33. No. of Bays	
		Dwelling		Front 2 Side 2	
		23. Ownership		34. Wall Treatment	
		Public <input type="checkbox"/> Private <input checked="" type="checkbox"/>		Clapboard	
		24. Owner's Name & Address, if known		35. Plan Shape	
				Square	
Coordinates UTM		25. Open to Public?		36. Changes (Explain in #42)	
Lat		Yes <input type="checkbox"/> No <input checked="" type="checkbox"/>		Addition <input type="checkbox"/> Altered <input checked="" type="checkbox"/> Moved <input type="checkbox"/>	
Long		26. Local Contact Person or Organization		37. Condition	
Site <input type="checkbox"/> Building <input checked="" type="checkbox"/>		27. Other Surveys in Which Included		Interior unknown Exterior good	
Structure <input type="checkbox"/> Object <input type="checkbox"/>				38. Preservation Underway? Yes <input type="checkbox"/> No <input checked="" type="checkbox"/>	
1. On National Register? Yes <input type="checkbox"/> No <input checked="" type="checkbox"/>				39. Endangered? By What? Yes <input type="checkbox"/> No <input checked="" type="checkbox"/>	
12 Is It Eligible? Yes <input type="checkbox"/> No <input type="checkbox"/>				40. Visible from Public Road? Yes <input checked="" type="checkbox"/> No <input type="checkbox"/>	
3. Part of Estab. Hist. Dist.? Yes <input type="checkbox"/> No <input checked="" type="checkbox"/>				41. Distance from and Frontage on Road	
14. District Potent'l? Yes <input type="checkbox"/> No <input type="checkbox"/>					
5. Name of Established District					
12. Further Description of Important Features					
Aluminum storm windows added; bay windows on front and south sides.				Roll# 18, #6 & 7	
13. History and Significance					
14. Description of Environment and Outbuildings					
Faces river and sets beneath a bluff					
15. Sources of Information				46. Prepared by	
Sanborn map, 1935				Morris, Weiner, Strawn	
				47. Organization	
				48. Date 4/24/75	
				49. Revision Date(s)	

HISTORIC INVENTORY



RIVER

MISSOURI




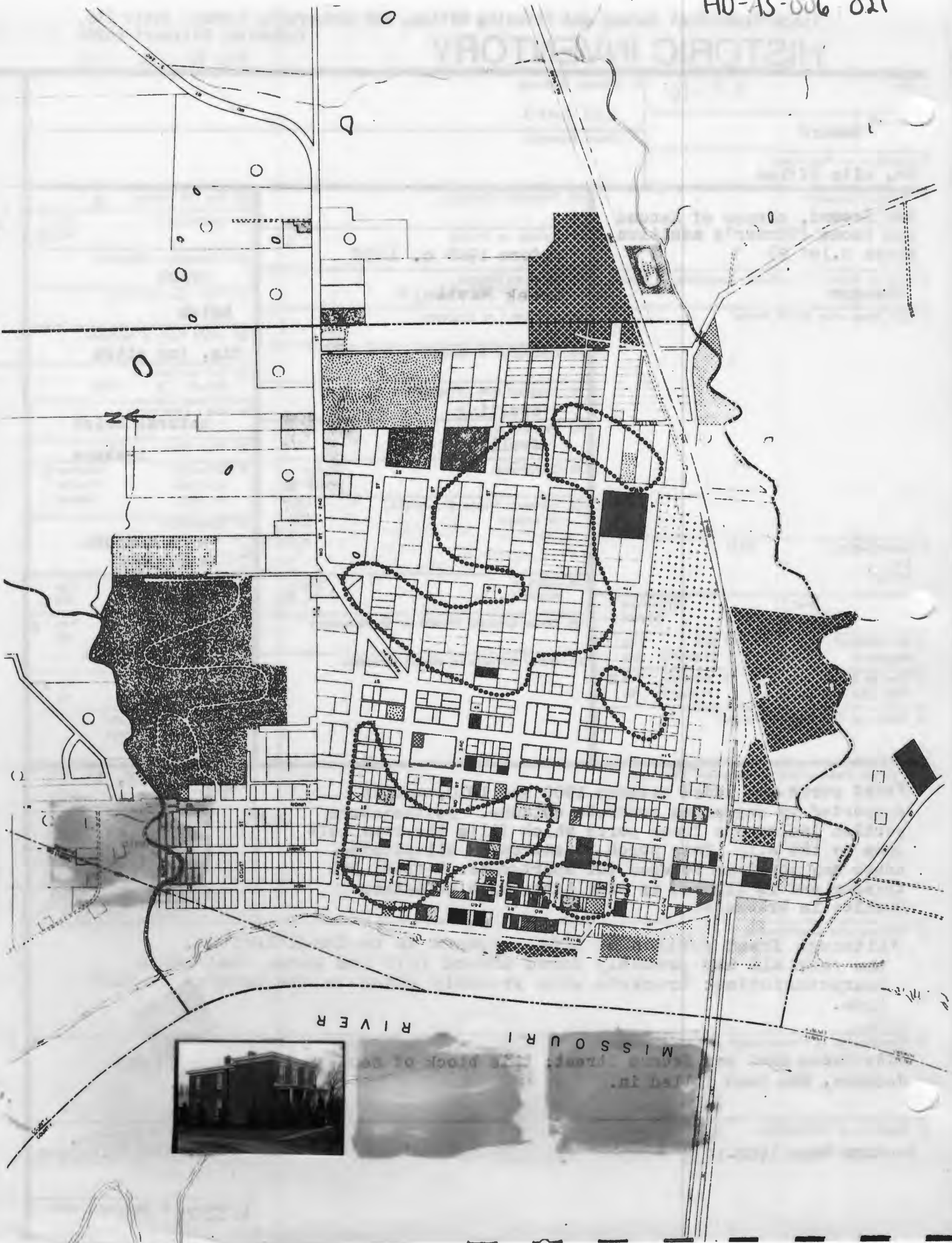




State Historical Survey and Planning Office, 909 University Avenue, Suite 215,
Columbia, Missouri 65201
HISTORIC INVENTORY

HD-AS-006-021

1. No. 32-B 2. County Howard 3. Location of Negatives Mo. Site Office	4. Present Name(s) 222 2nd 5. Other Name(s)	1. No.		
6. Specific Location 222 Second, corner of Second and Boone (Turner's addition, block G, lot 2) 7. City or Town If Rural, Township & Vicinity Glasgow 8. Site Plan with North Arrow	16. Thematic Category 17. Date(s) or Period before 1900 c. 1850 18. Style or Design Greek Revival* 19. Architect or Engineer 20. Contractor or Builder 21. Original Use, if apparent dwelling 22. Present Use dwelling 23. Ownership Public <input type="checkbox"/> Private <input checked="" type="checkbox"/> 24. Owner's Name & Address, if known <i>James Adams Columbia City Residence</i> 25. Open to Public? Yes <input type="checkbox"/> No <input checked="" type="checkbox"/> 26. Local Contact Person or Organization 27. Other Surveys in Which Included	28. No. of Stories 2 29. Basement? Yes <input type="checkbox"/> No <input checked="" type="checkbox"/> 30. Foundation Material brick 31. Wall Construction brick 32. Roof Type & Material tin, low pitch 33. No. of Bays Front 3 Side 34. Wall Treatment natural brick 35. Plan Shape L-shape 36. Changes (Explain in #42) Addition <input checked="" type="checkbox"/> Altered <input type="checkbox"/> Moved <input type="checkbox"/> 37. Condition Interior unknown Exterior poor 38. Preservation Underway? Yes <input type="checkbox"/> No <input checked="" type="checkbox"/> 39. Endangered? By What? Yes <input checked="" type="checkbox"/> No <input type="checkbox"/> Deterioration 40. Visible from Public Road? Yes <input checked="" type="checkbox"/> No <input type="checkbox"/> 41. Distance from and Frontage on Road	2. County	
9. Coordinates UTM Lat Long. Site <input type="checkbox"/> Building <input checked="" type="checkbox"/> Structure <input type="checkbox"/> Object <input type="checkbox"/> 10. On National Register? Yes <input type="checkbox"/> No <input checked="" type="checkbox"/> 11. Part of Estab. Hist. Dist.? Yes <input type="checkbox"/> No <input checked="" type="checkbox"/> 12. Is It Eligible? Yes <input type="checkbox"/> No <input type="checkbox"/> 13. District Potent'l? Yes <input checked="" type="checkbox"/> No <input type="checkbox"/> 14. Name of Established District			4. Present Name(s)	
12. Further Description of Important Features Front porch was added between 1900 and 1910, and is supported by segmented concrete columns. Southeastern portion includes a frame porch which fills the area left open by the ell; This porch is extremely dilapidated. House may possibly be used for apartments. Doorway had transom and is flanked by sidelights with pilasters. Cornice is bracketed.		roll #3, 15-17 		5. Other Name(s)
13. History and Significance *Although front portion of bldg. appears to be Greek Revival, the rear ell was probably added around 1870 and shows Italianate characteristics; brackets were probably added to the cornice at that time.				
14. Description of Environment and Outbuildings Site faces what was Second Street; this block of Second, between Boone and Jackson, has been filled in.				
15. Sources of Information Sanborn Maps 1900-1935		46. Prepared by Morris, Strawn, Olbrich, Weiner 47. Organization 48. Date 4/22/75 49. Revision Date(s)		






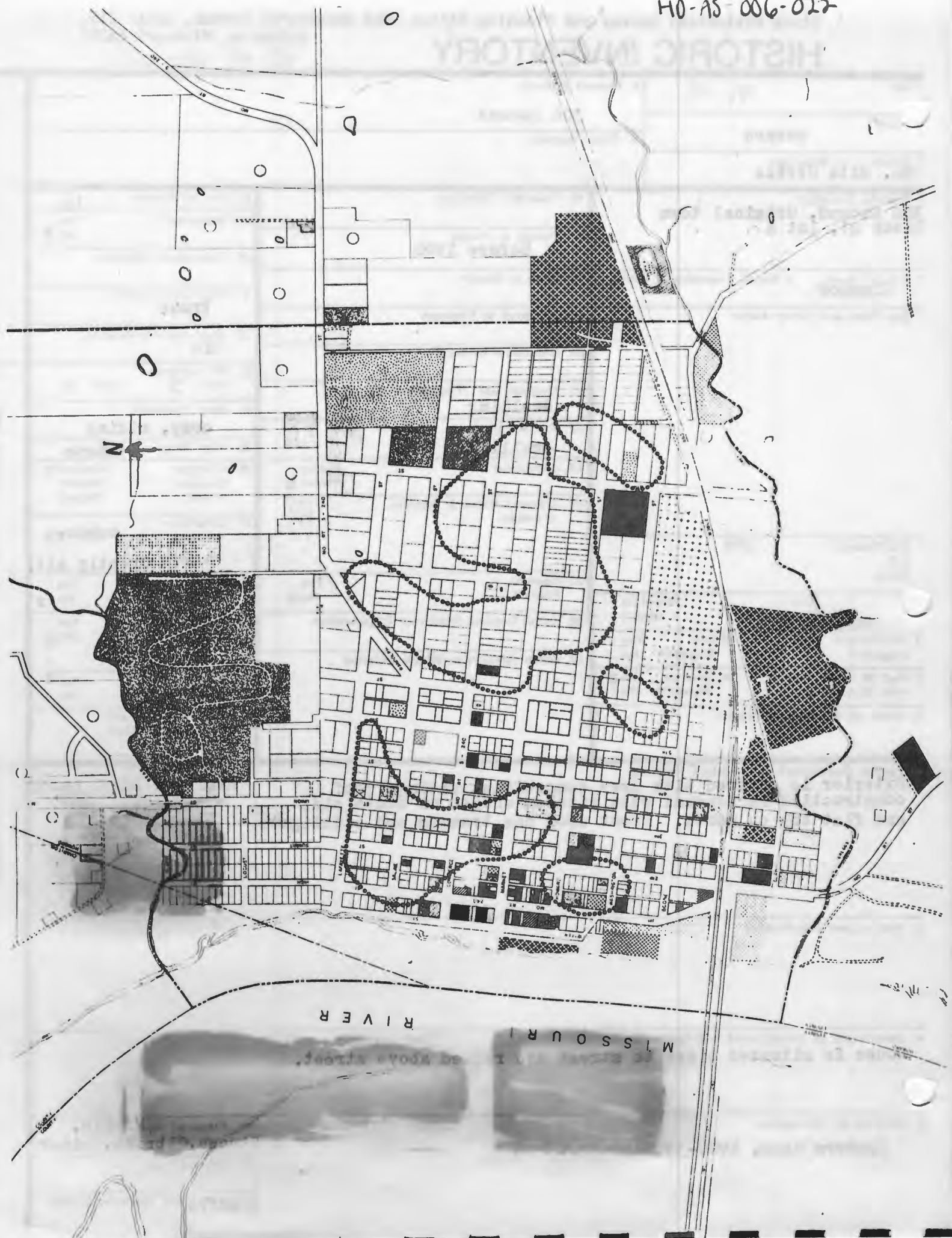




State Historical Survey and Planning Office, 909 University Avenue, Suite 215,
Columbia, Missouri 65201
HISTORIC INVENTORY

HD-AS-006-022

1. No. 31-B		4. Present Name(s) 306 Second		1. No.
County Howard		5. Other Name(s) <i>Martine Weber</i>		
Location of Negatives No. Site Office				
3. Specific Location 306 Second, Original town block 21, lot 8		16. Thematic Category		2. County
7. City or Town Glasgow If Rural, Township & Vicinity		17. Date(s) or Period before 1900		
1. Site Plan with North Arrow		18. Style or Design		
		19. Architect or Engineer		4. Present Name(s)
		20. Contractor or Builder		
		21. Original Use, if apparent dwelling		
		22. Present Use dwelling		5. Other Name(s)
		23. Ownership Public <input type="checkbox"/> Private <input checked="" type="checkbox"/>		
		24. Owner's Name & Address, if known		
Coordinates UTM Lat Long.		25. Open to Public? Yes <input type="checkbox"/> No <input checked="" type="checkbox"/>		1. No.
Site <input type="checkbox"/> Building <input checked="" type="checkbox"/> Structure <input type="checkbox"/> Object <input type="checkbox"/>		26. Local Contact Person or Organization		
1. On National Register? Yes <input type="checkbox"/> No <input checked="" type="checkbox"/> 12 Is It Eligible? Yes <input type="checkbox"/> No <input type="checkbox"/>		27. Other Surveys in Which Included		
3. Part of Estab. Hist. Dist.? Yes <input type="checkbox"/> No <input checked="" type="checkbox"/> 14. District Potent'l? Yes <input checked="" type="checkbox"/> No <input type="checkbox"/>				2. County
5. Name of Established District				
12. Further Description of Important Features Exterior is covered with grey composition siding; roof construction is unusual with pitched shape on south side and flat top on north. Front door has transom and sidelights		28. No. of Stories 1 1/2		4. Present Name(s)
		29. Basement? Yes <input type="checkbox"/> No <input checked="" type="checkbox"/>		
		30. Foundation Material		
		31. Wall Construction frame		5. Other Name(s)
		32. Roof Type & Material tin		
		33. No. of Bays Front 5 Side 5		
		34. Wall Treatment comp, siding		1. No.
		35. Plan Shape L-shape		
		36. Changes (Explain in #42) Addition <input checked="" type="checkbox"/> Altered <input type="checkbox"/> Moved <input type="checkbox"/>		
		37. Condition Interior unknown Exterior greatly alt		2. County
		38. Preservation Underway? Yes <input type="checkbox"/> No <input checked="" type="checkbox"/>		
		39. Endangered? By What? Yes <input type="checkbox"/> No <input checked="" type="checkbox"/>		
		40. Visible from Public Road? Yes <input checked="" type="checkbox"/> No <input type="checkbox"/>		4. Present Name(s)
		41. Distance from and Frontage on Road		
13. History and Significance		roll#4, 20;3 18-20 #3. 18. -20		5. Other Name(s)
				
14. Description of Environment and Outbuildings House is situated close to street and raised above street.				1. No.
5. Sources of Information Sanborn Maps, 1900-35		46. Prepared by Morris, Strawn, Olbrich, Weiner		
		47. Organization		
		48. 4/22/75 49. Revision Date(s)		2. County





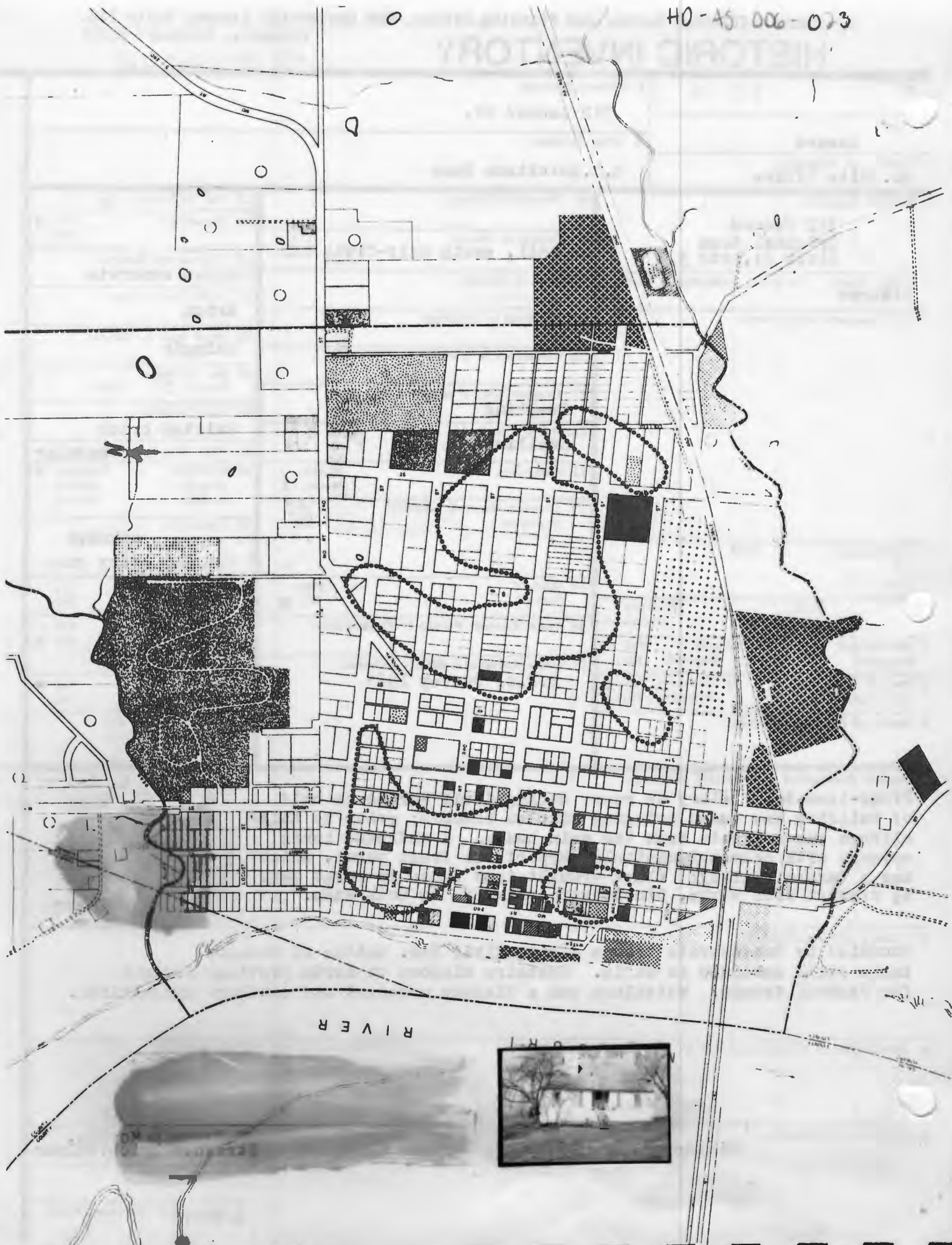




State Historical Survey and Planning Office, 909 University Avenue, Suite 215,
Columbia, Missouri 65201
HISTORIC INVENTORY

HD-AS-006-023

1. No. 30-A		4. Present Name(s) 312 Second St.		1. No.
2. County Howard		5. Other Name(s) S.C. Hutchison Home		
3. Location of Negatives Mo. Site Office				
6. Specific Location 312 Second Original town Block 21, lots 5,6		16. Thematic Category		2. County
7. City or Town If Rural, Township & Vicinity Glasgow		17. Date(s) or Period ca. 1841, south half-Civil War		
8. Site Plan with North Arrow		18. Style or Design <i>Federal</i>		
		19. Architect or Engineer		
		20. Contractor or Builder		
		21. Original Use, if apparent Dwelling		
		22. Present Use Dwelling		
		23. Ownership Public <input type="checkbox"/> Private <input checked="" type="checkbox"/>		
		24. Owner's Name & Address, if known <i>James L. Rouse</i>		
		25. Open to Public? Yes <input type="checkbox"/> No <input checked="" type="checkbox"/>		
9. Coordinates Lat Long.		26. Local Contact Person or Organization		4. Present Name(s)
Site <input type="checkbox"/> Building <input checked="" type="checkbox"/> Structure <input type="checkbox"/> Object <input type="checkbox"/>		27. Other Surveys in Which Included S.H.S. Survey 1963		
1. On National Register? Yes <input type="checkbox"/> No <input checked="" type="checkbox"/>		28. No. of Stories 1 1/2		
2. Part of Estab. Hist. Dist.? Yes <input type="checkbox"/> No <input checked="" type="checkbox"/>		29. Basement? Yes <input checked="" type="checkbox"/> No <input type="checkbox"/>		
3. Name of Established District		30. Foundation Material Molded concrete		
		31. Wall Construction Brick		
		32. Roof Type & Material Shingle		
		33. No. of Bays Front 5 Side		
		34. Wall Treatment Painted brick		
		35. Plan Shape rectangular		
10. Further Description of Important Features Frame lean-to, 1 story on rear; during Civil War south half of building was added bringing kitchen indoors; prior to this kitchen was separate from the main house. 4 unfluted ionic columns with scamazzi capitals support the front porch, which has a turned railing; black wrought iron fence in front made by Stewart Iron works, Cincinnati; chimneys on both ends.		36. Changes (Explain in #42) Addition <input checked="" type="checkbox"/> Altered <input type="checkbox"/> Moved <input type="checkbox"/>		5. Other Name(s)
		37. Condition Interior unknown Exterior very good		
		38. Preservation Underway? Yes <input type="checkbox"/> No <input checked="" type="checkbox"/>		
		39. Endangered? By What? Yes <input type="checkbox"/> No <input checked="" type="checkbox"/>		
		40. Visible from Public Road? Yes <input checked="" type="checkbox"/> No <input type="checkbox"/>		
		41. Distance from and Frontage on Road		
		Roll # 4, 1-3 #5, 9		
		Photo		
13. History and Significance Occupied by Confederate troops during Civil War. Battle of Glasgow balls still embedded in walls. Upstairs windows on north provided lookout for Federal troops. Hutchison was a Glasgow merchant and southern sympathiser.				
14. Description of Environment and Outbuildings				
15. Sources of Information Historic Sites Catalogue		46. Prepared by Morris, Strawn, Olbrich, Weiner		
		47. Organization		
		48. Date 4/22/75 49. Revision Date(s)		









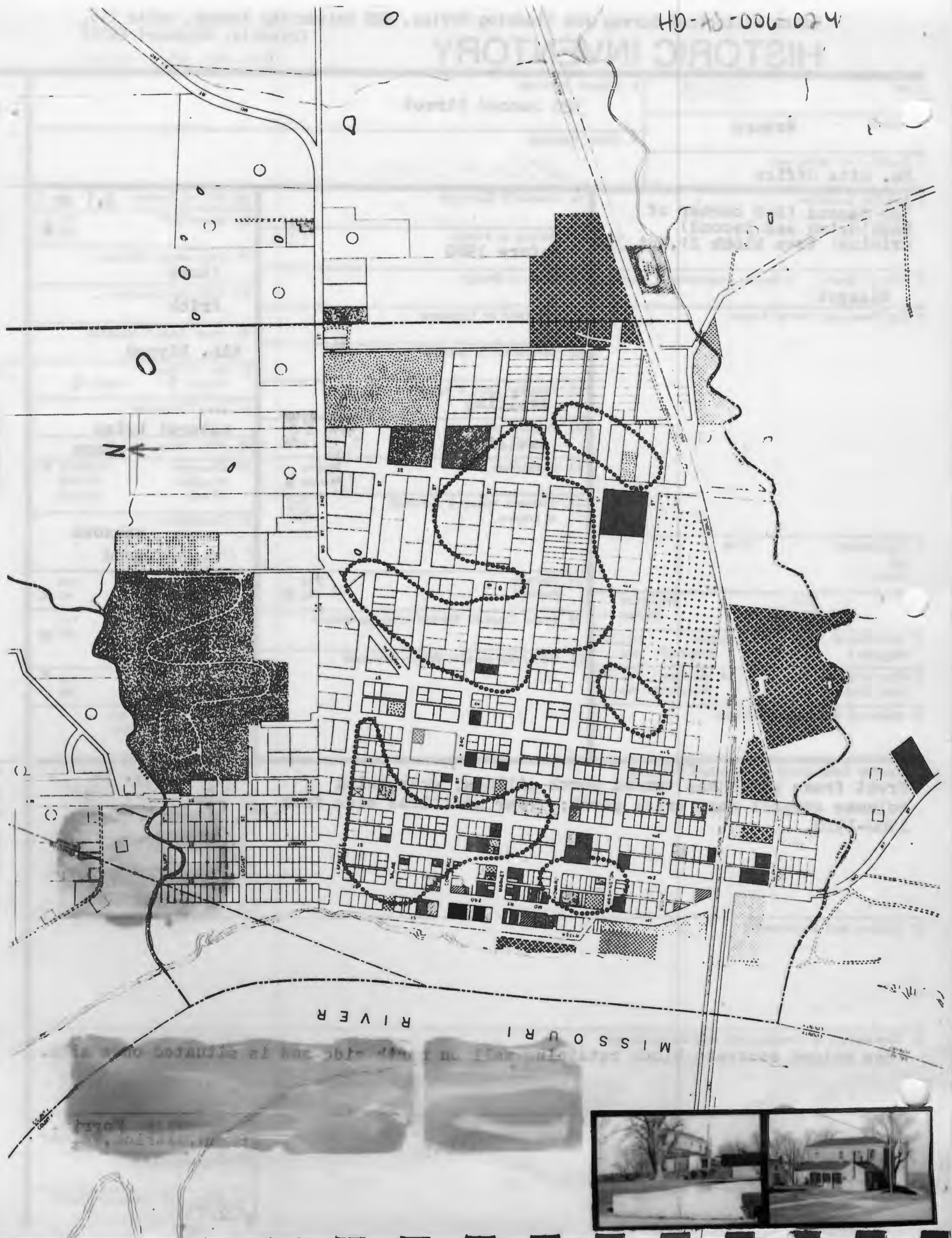


State Historical Survey and Planning Office, 909 University Avenue, Suite 215,
Columbia, Missouri 65201
HISTORIC INVENTORY

HD-AS-006-024

1. No. 29-B		4. Present Name(s) 320 Second Street		1. No.	
2. County Howard		5. Other Name(s) <i>Albert Wely</i>			2. County
3. Location of Negatives Mo. Site Office					
3. Specific Location 320 Second (S-E corner of Washington and Second) Orininal town block 21, lot 3, 4		16. Thematic Category		4. Present Name(s)	
		17. Date(s) or Period Before 1900			
7. City or Town Glasgow If Rural, Township & Vicinity		18. Style or Design		5. Other Name(s)	
1. Site Plan with North Arrow		19. Architect or Engineer			
		20. Contractor or Builder		28. No. of Stories 2, 1 on L	
		21. Original Use, if apparent dwelling		29. Basement? Yes <input type="checkbox"/> No <input checked="" type="checkbox"/>	
		22. Present Use dwelling		30. Foundation Material Stone	
		23. Ownership Public <input type="checkbox"/> Private <input checked="" type="checkbox"/>		31. Wall Construction Brick	
24. Owner's Name & Address, if known		25. Open to Public? Yes <input type="checkbox"/> No <input checked="" type="checkbox"/>		32. Roof Type & Material tin, hipped	
26. Local Contact Person or Organization		27. Other Surveys in Which Included		33. No. of Bays Front 5 Side 4	
2. Coordinates UTM Lat Long.		2. Further Description of Important Features Front frame porch has turned porch pillars; grey brick columns support rear brick porch; rear additions made from 1900-1910.		34. Wall Treatment natural brick	
3. On National Register? Yes <input type="checkbox"/> No <input checked="" type="checkbox"/>		12. Is It Eligible? Yes <input type="checkbox"/> No <input type="checkbox"/>		35. Plan Shape L-shape	
3. Part of Estab. Yes <input type="checkbox"/> Hist. Dist.? No <input checked="" type="checkbox"/>		14. District Potent'l? Yes <input checked="" type="checkbox"/> No <input type="checkbox"/>		36. Changes (Explain in #42) Addition <input checked="" type="checkbox"/> Altered <input type="checkbox"/> Moved <input type="checkbox"/>	
5. Name of Established District				37. Condition Interior unknown Exterior good	
				38. Preservation Underway? Yes <input type="checkbox"/> No <input checked="" type="checkbox"/>	
				39. Endangered? By What? Yes <input type="checkbox"/> No <input checked="" type="checkbox"/>	
				40. Visible from Public Road? Yes <input checked="" type="checkbox"/> No <input type="checkbox"/>	
				41. Distance from and Frontage on Road	
13. History and Significance				5. Other Name(s)	
14. Description of Environment and Outbuildings Has molded concrete block retaining wall on north side and is situated on a hill.					
15. Sources of Information Sanborn maps, 1900-1935		46. Prepared by Morris, Strawn, Olbrich, Weiner			
		47. Organization			
		48. Date 4/22/75		49. Revision Date(s)	

HD-43-006-024







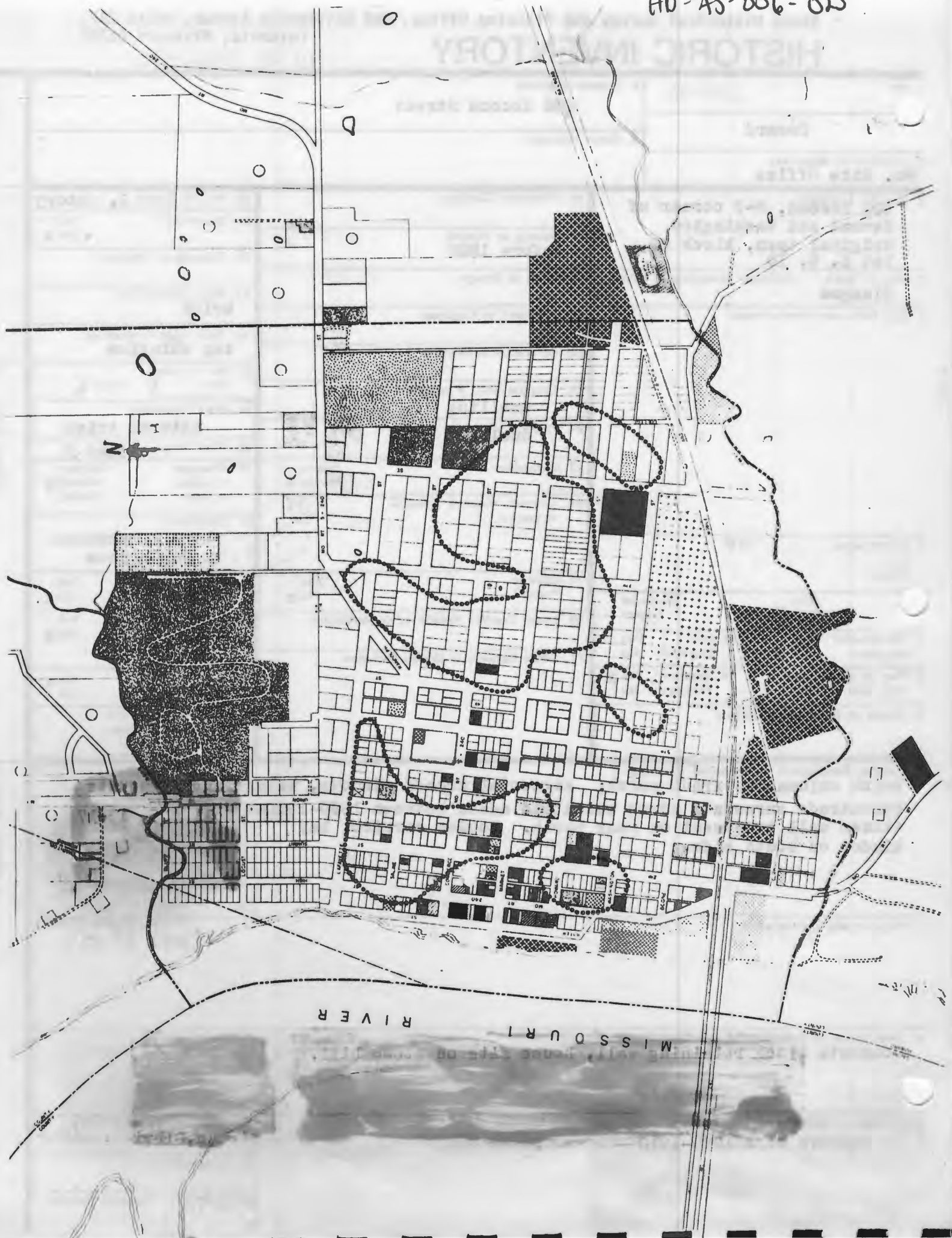




State Historical Survey and Planning Office, 909 University Avenue, Suite 215,
Columbia, Missouri 65201
HISTORIC INVENTORY

HD-AS-006-023

1. No. 28-B		4. Present Name(s) 400 Second Street		1. No.		
2. County Howard		5. Other Name(s)			2. County	
3. Location of Negatives Mo. Site Office						
3. Specific Location 400 Second, N-E corner of Second and Washington Original town, block 20, lot 8, 9, 10		16. Thematic Category 17. Date(s) or Period <i>C. 1860</i> before 1900 18. Style or Design <i>Queen Anne</i> 19. Architect or Engineer 20. Contractor or Builder 21. Original Use, if apparent dwelling 22. Present Use dwelling 23. Ownership Public <input type="checkbox"/> Private <input checked="" type="checkbox"/> 24. Owner's Name & Address, if known <i>Wesley Wilson</i> 25. Open to Public? Yes <input type="checkbox"/> No <input checked="" type="checkbox"/> 26. Local Contact Person or Organization 27. Other Surveys in Which Included		28. No. of Stories 2, 1 story 29. Basement? Yes <input type="checkbox"/> No <input checked="" type="checkbox"/> 30. Foundation Material 31. Wall Construction brick 32. Roof Type & Material tar shingles 33. No. of Bays Front 3 Side 4 34. Wall Treatment natural brick 35. Plan Shape offset T 36. Changes (Explain in #42) Addition <input type="checkbox"/> Altered <input checked="" type="checkbox"/> Moved <input type="checkbox"/> 37. Condition Interior unknown Exterior poor 38. Preservation Underway? Yes <input type="checkbox"/> No <input checked="" type="checkbox"/> 39. Endangered? By What? Yes <input type="checkbox"/> No <input checked="" type="checkbox"/> 40. Visible from Public Road? Yes <input checked="" type="checkbox"/> No <input type="checkbox"/> 41. Distance from and Frontage on Road		4. Present Name(s)
7. City or Town If Rural, Township & Vicinity Glasgow 8. Site Plan with North Arrow				5. Other Name(s)		
9. Coordinates UTM Lat Long. Site <input type="checkbox"/> Building <input checked="" type="checkbox"/> Structure <input type="checkbox"/> Object <input type="checkbox"/>						
1. On National Register? Yes <input type="checkbox"/> No <input checked="" type="checkbox"/> 12. Is It Eligible? Yes <input type="checkbox"/> No <input type="checkbox"/> 3. Part of Estab. Hist. Dist.? Yes <input type="checkbox"/> No <input checked="" type="checkbox"/> 14. District Potent'l? Yes <input checked="" type="checkbox"/> No <input type="checkbox"/> 5. Name of Established District						
12. Further Description of Important Features Brick columns on front porch; segmental arched windows, balustrade surmounts porch which was added between 1900-1910; Stucco wall treatment on rear porch. Wooden cornice, bay window on south side.				Roll # 5, 13-17 Photo Roll 5 #13-18, Roll 17 #15		
13. History and Significance						
14. Description of Environment and Outbuildings Concrete block retaining wall, house sits on steep hill.						
15. Sources of Information Sanborn maps 1099-1910				46. Prepared by Morris, Strawn, Olbrich, Weiner 47. Organization 48. <i>4/22/95</i> 49. Revision Date(s)		







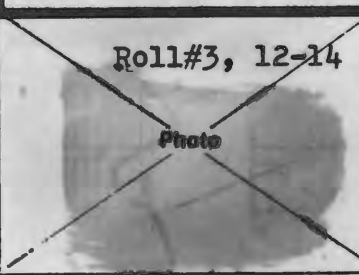




State Historical Survey and Planning Office, 909 University Avenue, Suite 215,
Columbia, Missouri 65201

HISTORIC INVENTORY

HD-AS-006-026

1. No.		4. Present Name(s) 503 Second Street		1. No.	
County Howard		5. Other Name(s) <i>Rolanda Purdy</i>			2. County
Location of Map(s) No. Site Office					
3. Specific Location 503 Second Street, N-W corner Second and Howard Original town block 10, lot 21		16. Thematic Category		4. Present Name(s)	
		17. Date(s) or Period 1922-1935			
7. City or Town If Rural, Township & Vicinity Glasgow		18. Style or Design		5. Other Name(s)	
1. Site Plan with North Arrow		19. Architect or Engineer			
		20. Contractor or Builder			
		21. Original Use, if apparent dwelling			
		22. Present Use dwelling			
		23. Ownership Public <input type="checkbox"/> Private <input checked="" type="checkbox"/>			
1. Coordinates UTM Lat Long		24. Owner's Name & Address, if known		6. Other Name(s)	
		25. Open to Public? Yes <input type="checkbox"/> No <input checked="" type="checkbox"/>			
Site <input type="checkbox"/> Building <input checked="" type="checkbox"/> Structure <input type="checkbox"/> Object <input type="checkbox"/>		26. Local Contact Person or Organization			
1. On National Register? Yes <input type="checkbox"/> No <input checked="" type="checkbox"/>		27. Other Surveys in Which Included			
2. Part of Estab. Yes <input type="checkbox"/> Hist. Dist.? No <input checked="" type="checkbox"/>		28. No. of Stories 1			
5. Name of Established District		29. Basement? Yes <input checked="" type="checkbox"/> No <input type="checkbox"/>			
12. Further Description of Important Features Bay window on south side.		30. Foundation Material concrete block			
		31. Wall Construction frame			
		32. Roof Type & Material tin, hipped			
		33. No. of Bays Front 3 Side 3			
		34. Wall Treatment brick veneer			
13. History and Significance		35. Plan Shape square			
		36. Changes (Explain in #42) Addition <input type="checkbox"/> Altered <input type="checkbox"/> Moved <input type="checkbox"/>			
		37. Condition Interior unknown Exterior good			
		38. Preservation Underway? Yes <input type="checkbox"/> No <input checked="" type="checkbox"/>			
		39. Endangered? By What? Yes <input type="checkbox"/> No <input checked="" type="checkbox"/>			
14. Description of Environment and Outbuildings Situated on sloping lot.		40. Visible from Public Road? Yes <input checked="" type="checkbox"/> No <input type="checkbox"/>			
		41. Distance from and Frontage on Road			
		<div style="border: 1px solid black; padding: 10px; text-align: center;"> Roll#3, 12-14  </div>			
				46. Prepared by Morris Strawn, Olbrich, Weider	
				47. Organization	
15. Sources of Information		48. Date 4/22/75			
		49. Revision Date(s)			

HO-AS-006-026










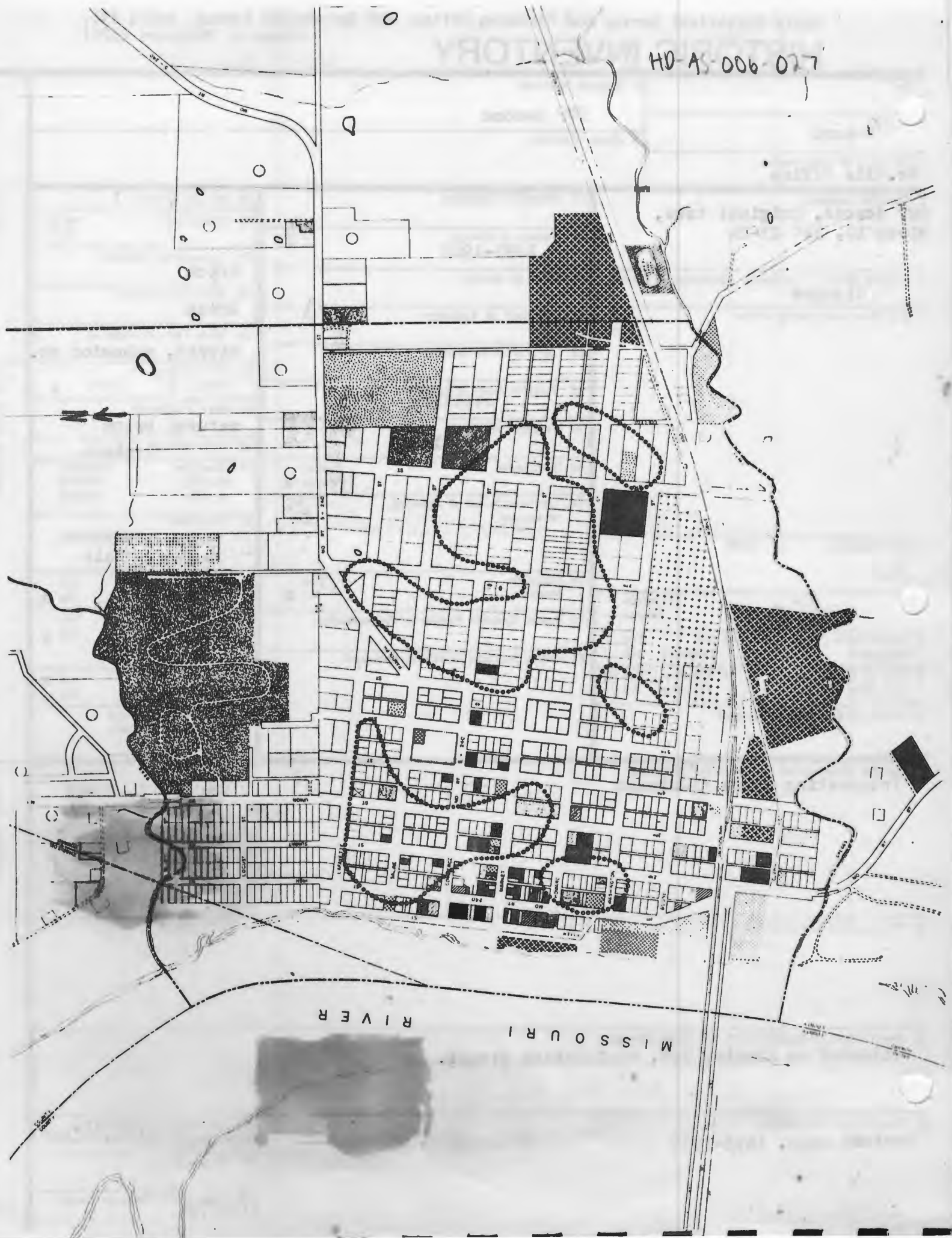
State Historical Survey and Planning Office, 909 University Avenue, Suite 215,
Columbia, Missouri 65201

HISTORIC INVENTORY

HD-AS-006-027

1. No.		4. Present Name(s) 507 Second		1. No.	
2. County Howard		5. Other Name(s)			2. County
3. Location of Negatives Mo. Site Office					
3. Specific Location 507 Second, Original town, block 10, lot 23-24		16. Thematic Category		4. Present Name(s)	
		17. Date(s) or Period 1893-1900			
7. City or Town If Rural, Township & Vicinity Glasgow		18. Style or Design		5. Other Name(s)	
1. Site Plan with North Arrow		19. Architect or Engineer			
		20. Contractor or Builder		2. County	
		21. Original Use, if apparent dwelling			
		22. Present Use dwelling		4. Present Name(s)	
		23. Ownership Public <input type="checkbox"/> Private <input checked="" type="checkbox"/>			
24. Owner's Name & Address, if known <i>Marie Crews</i>		25. Open to Public? Yes <input type="checkbox"/> No <input checked="" type="checkbox"/>		5. Other Name(s)	
26. Local Contact Person or Organization		27. Other Surveys in Which Included			
28. No. of Stories 1		29. Basement? Yes <input checked="" type="checkbox"/> No <input type="checkbox"/>		2. County	
30. Foundation Material brick		31. Wall Construction brick			
32. Roof Type & Material hipped, asbestos sh.		33. No. of Bays Front 4 Side 1		4. Present Name(s)	
34. Wall Treatment natural brick		35. Plan Shape 1-shape			
36. Changes (Explain in #42) Addition <input type="checkbox"/> Altered <input type="checkbox"/> Moved <input type="checkbox"/>		37. Condition Interior unknown Exterior fair		5. Other Name(s)	
38. Preservation Underway? Yes <input type="checkbox"/> No <input checked="" type="checkbox"/>		39. Endangered? By What? Yes <input type="checkbox"/> No <input checked="" type="checkbox"/>			
40. Visible from Public Road? Yes <input checked="" type="checkbox"/> No <input type="checkbox"/>		41. Distance from and Frontage on Road		5. Other Name(s)	
42. Further Description of Important Features Interesting porch treatment		roll # 3, 10-11 			
13. History and Significance					
14. Description of Environment and Outbuildings Situated on sloping lot, residential street.					
15. Sources of Information Sanborn maps, 1893-1935		46. Prepared by Morris Strawn, Olbrich, Weiner			
		47. Organization			
		48. Date 4/22/75 49. Revision Date(s)			

HD-A-006-027








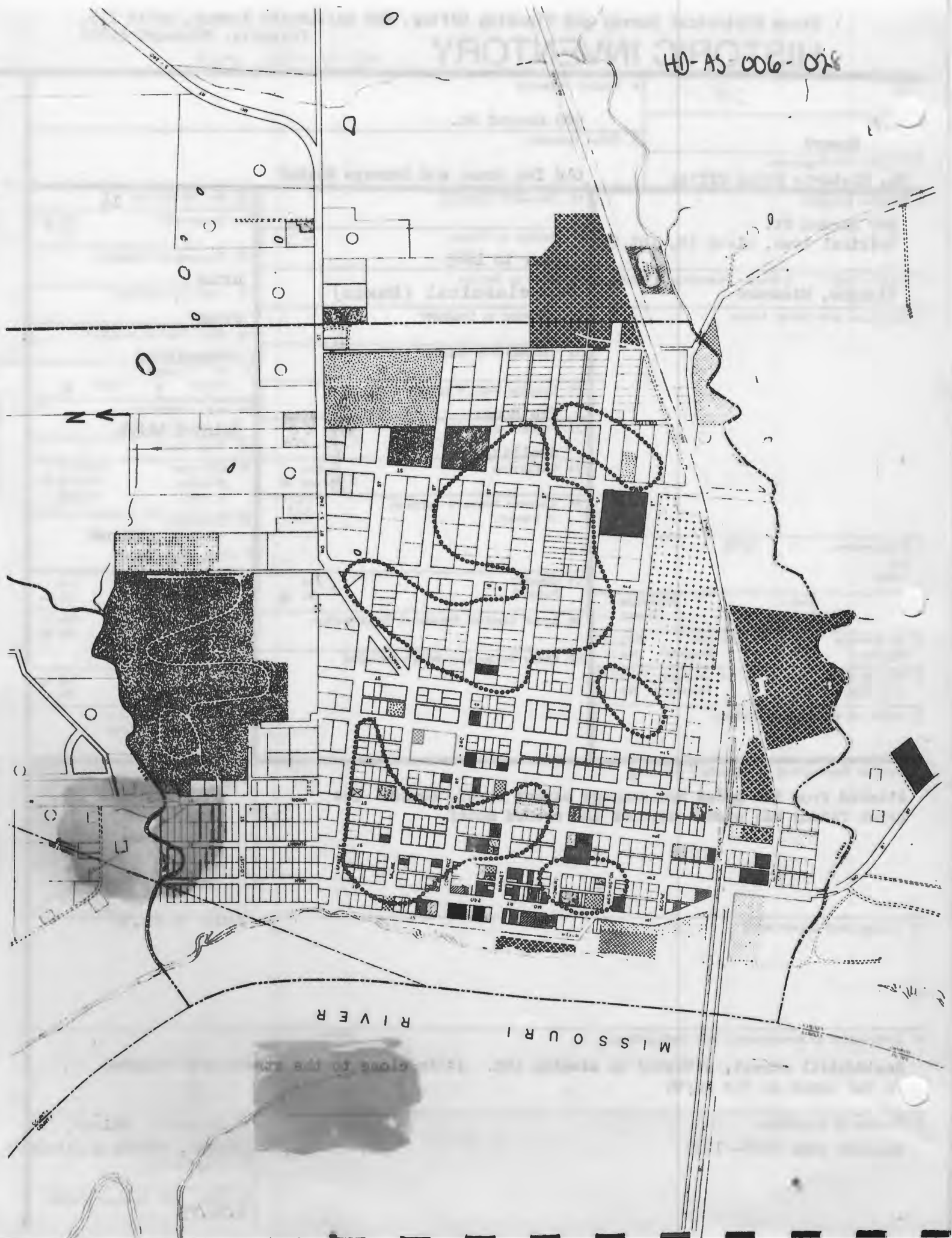
State Historical Survey and Planning Office, 909 University Avenue, Suite 215,
Columbia, Missouri 65201

HISTORIC INVENTORY

HD-AS-006-028

1. No. 27-B		4. Present Name(s) 509 Second St.		1. No.
2. County Howard		5. Other Name(s)		
3. Location of Negatives Mo. Historic Sites Office		6. Other Name(s)		
7. Specific Location 509 Second St. Original town, block 10, lot 25		16. Thematic Category Old Ice House and Sausage Market		2. County
8. City or Town If Rural, Township & Vicinity Glasgow, Missouri		17. Date(s) or Period prior to 1885		
9. Site Plan with North Arrow		18. Style or Design Neo-classical (Roman)		
		19. Architect or Engineer		4. Present Name(s)
		20. Contractor or Builder		
		21. Original Use, if apparent Ice House		
		22. Present Use dwelling		
10. Coordinates UTM Lat Long.		23. Ownership Public <input type="checkbox"/> Private <input checked="" type="checkbox"/>		5. Other Name(s)
11. Site <input type="checkbox"/> Building <input checked="" type="checkbox"/> Structure <input type="checkbox"/> Object <input type="checkbox"/>		24. Owner's Name & Address, if known		
12. On National Register? Yes <input type="checkbox"/> No <input checked="" type="checkbox"/>		25. Open to Public? Yes <input type="checkbox"/> No <input checked="" type="checkbox"/>		
13. Part of Estab. Yes <input type="checkbox"/> Hist. Dist.? No <input checked="" type="checkbox"/>		26. Local Contact Person or Organization		
14. District Potent'l? Yes <input type="checkbox"/> No <input type="checkbox"/>		27. Other Surveys in Which Included		5. Other Name(s)
5. Name of Established District		28. No. of Stories 1 1/2		
		29. Basement? Yes <input checked="" type="checkbox"/> No <input type="checkbox"/>		
		30. Foundation Material brick		
		31. Wall Construction brick		5. Other Name(s)
		32. Roof Type & Material composition		
		33. No. of Bays Front 3 Side 4		
		34. Wall Treatment painted brick		
		35. Plan Shape		5. Other Name(s)
		36. Changes (Explain in #42) Addition <input type="checkbox"/> Altered <input checked="" type="checkbox"/> Moved <input type="checkbox"/>		
		37. Condition Interior unknown Exterior fair		
		38. Preservation Underway? Yes <input type="checkbox"/> No <input checked="" type="checkbox"/>		
		39. Endangered? By What? Yes <input type="checkbox"/> No <input checked="" type="checkbox"/>		5. Other Name(s)
		40. Visible from Public Road? Yes <input checked="" type="checkbox"/> No <input type="checkbox"/>		
		41. Distance from and Frontage on Road		
12. Further Description of Important Features Altered from ice house and sausage market to ice house. The brick facade has wooden cornice and arched motif.				5. Other Name(s)
<div style="text-align: center;">  <p>Photo</p> </div>				
13. History and Significance				5. Other Name(s)
14. Description of Environment and Outbuildings Residential street, situated on sloping lot. It is close to the street and attached to the house on the north				
15. Sources of Information Sanborn maps 1885- 1935				
16. Prepared by Weiner, Strawn, Morris & Olbrich				
17. Organization				5. Other Name(s)
18. Date 4/22/75				
19. Revision Date(s)				5. Other Name(s)

HD-AS-006-078








State Historical Survey and Planning Office, 909 University Avenue, Suite 215,
Columbia, Missouri 65201

HISTORIC INVENTORY

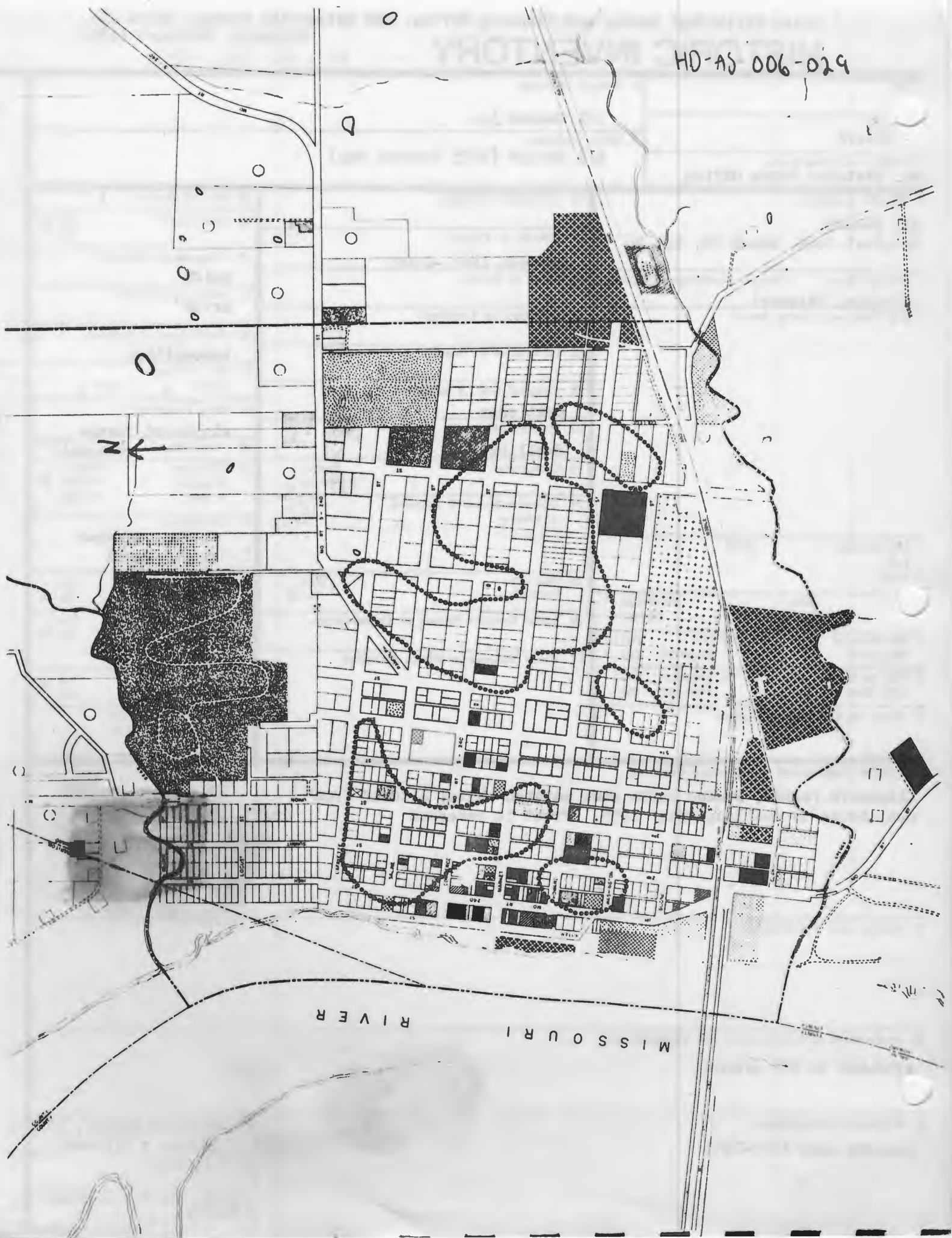
HD-AS-006-029

1. No.		4. Present Name(s) 521 Second St.		1. No.	
2. County Howard		5. Other Name(s) 511 Second (1935 Sanborn Map)			2. County
3. Location of Negatives Mo. Historic Sites Office					
6. Specific Location 521 Second Original town, block 10, lot 26		16. Thematic Category		4. Present Name(s)	
7. City or Town If Rural, Township & Vicinity Glasgow, Missouri		17. Date(s) or Period between 1893 -1900			
8. Site Plan with North Arrow		18. Style or Design			
		19. Architect or Engineer		5. Other Name(s)	
		20. Contractor or Builder			
		21. Original Use, if apparent meat shop			
		22. Present Use dwelling			
9. Coordinates UTM Lat Long.		23. Ownership Public <input type="checkbox"/> Private <input checked="" type="checkbox"/>		6. Other Name(s)	
10. Site <input type="checkbox"/> Building <input checked="" type="checkbox"/> Structure <input type="checkbox"/> Object <input type="checkbox"/>		24. Owner's Name & Address, if known <i>Charles McMillan (No)</i>			
11. On National Register? Yes <input type="checkbox"/> No <input checked="" type="checkbox"/>		25. Open to Public? Yes <input type="checkbox"/> No <input checked="" type="checkbox"/>			
12. Is It Eligible? Yes <input type="checkbox"/> No <input type="checkbox"/>		26. Local Contact Person or Organization			
13. Part of Estab. Yes <input type="checkbox"/> Hist. Dist.? No <input checked="" type="checkbox"/>		27. Other Surveys in Which Included		7. Other Name(s)	
14. District Potent'l? Yes <input type="checkbox"/> No <input type="checkbox"/>		28. No. of Stories 1			
5. Name of Established District		29. Basement? Yes <input checked="" type="checkbox"/> No <input type="checkbox"/>			
		30. Foundation Material brick			
12. Further Description of Important Features Clapboard facade, stucco north side painted white; altered from meat house to dwelling after 1935. Front is recessed		31. Wall Construction brick		8. Other Name(s)	
		32. Roof Type & Material composition			
		33. No. of Bays Front 3 Side 2			
		34. Wall Treatment clapboard facade			
13. History and Significance		35. Plan Shape rectangle		9. Other Name(s)	
		36. Changes (Explain in #42) Addition <input type="checkbox"/> Altered <input checked="" type="checkbox"/> Moved <input type="checkbox"/>			
		37. Condition Interior unknown Exterior good			
		38. Preservation Underway? Yes <input type="checkbox"/> No <input checked="" type="checkbox"/>			
14. Description of Environment and Outbuildings attached to 509 second		39. Endangered? By What? Yes <input type="checkbox"/> No <input checked="" type="checkbox"/>		10. Other Name(s)	
		40. Visible from Public Road? Yes <input checked="" type="checkbox"/> No <input type="checkbox"/>			
		41. Distance from and Frontage on Road			
		42. Photo 			
15. Sources of Information Sanborn maps 1893-1935		43. Prepared by Weiner, Morris Strawn & Olbrich		11. Other Name(s)	
		44. Organization			
		45. Date 4/22/75			
		46. Revision Date(s)			

HD-AS 006-029

N

MISSOURI RIVER






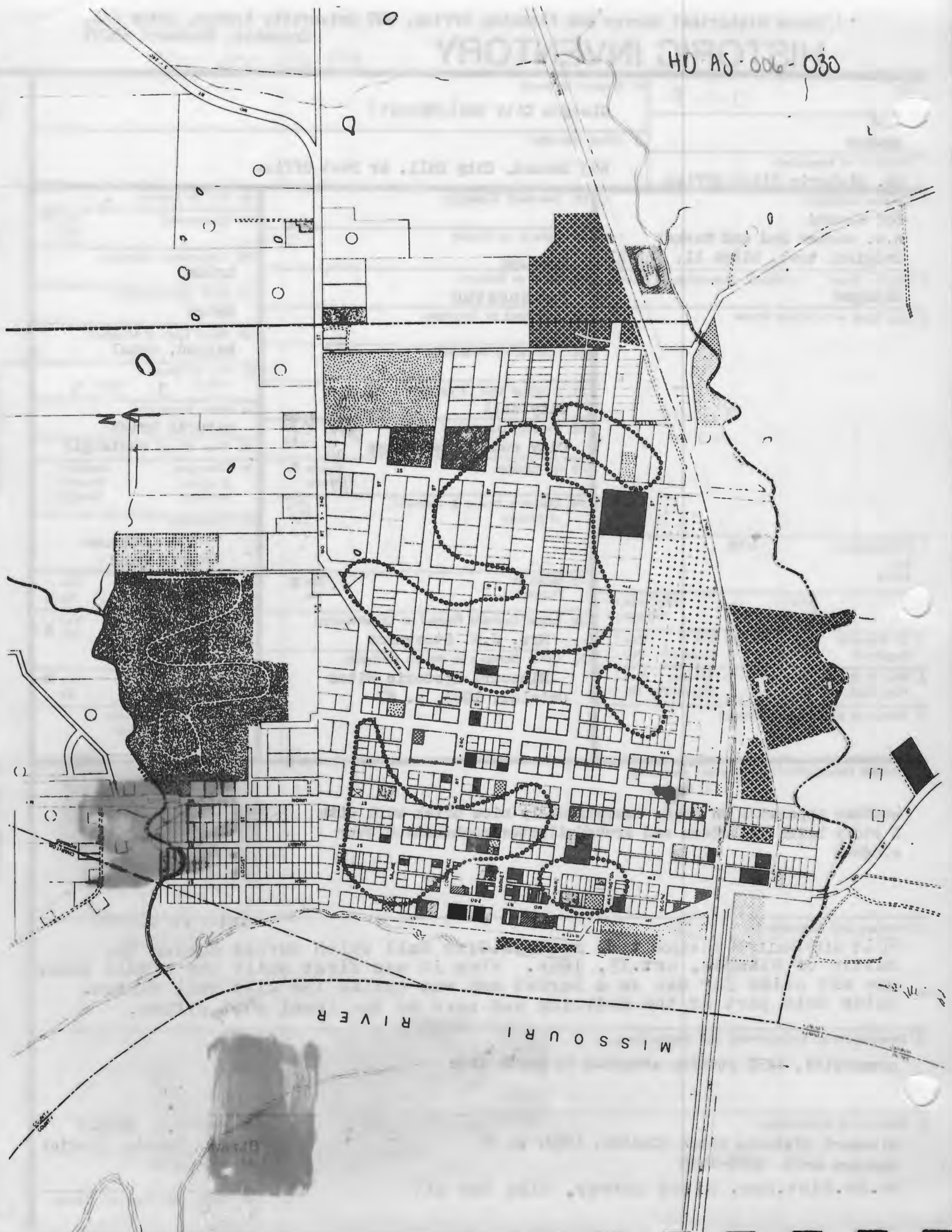
State Historical Survey and Planning Office, 909 University Avenue, Suite 215,
Columbia, Missouri 65201

HISTORIC INVENTORY

HD-AS-006-030

1. No. 24-A 2. County Howard 3. Location of Negatives Mo. Historic Sites Office	4. Present Name(s) Glasgow City Hall (Market) 5. Other Name(s) 603 Second, City Hall, or Post Office	1. No.	
6. Specific Location 603 Second n.w. corner 2nd and Market Original town, block 11, lot 21 and 22 7. City or Town If Rural, Township & Vicinity Glasgow 8. Site Plan with North Arrow	16. Thematic Category 17. Date(s) or Period 1867-68 18. Style or Design Romanesque 19. Architect or Engineer 20. Contractor or Builder 21. Original Use, if apparent City Hall 22. Present Use City council meetings 23. Ownership Public <input checked="" type="checkbox"/> Private <input type="checkbox"/> 24. Owner's Name & Address, if known 25. Open to Public? Yes <input checked="" type="checkbox"/> No <input type="checkbox"/> 26. Local Contact Person or Organization Mrs. J.W. Stevenson 27. Other Surveys in Which Included Missouri Historic Sites Catalog, 1963, p. 67	28. No. of Stories 2 29. Basement? Yes <input checked="" type="checkbox"/> No <input type="checkbox"/> 30. Foundation Material brick 31. Wall Construction brick 32. Roof Type & Material hipped, metal 33. No. of Bays Front 3 Side 5 34. Wall Treatment natural brick 35. Plan Shape rectangle 36. Changes Addition <input type="checkbox"/> Altered <input type="checkbox"/> Moved <input type="checkbox"/> (Explain in #42) 37. Condition Interior unknown Exterior good 38. Preservation Yes <input type="checkbox"/> Underway? No <input checked="" type="checkbox"/> 39. Endangered? Yes <input type="checkbox"/> By What? No <input checked="" type="checkbox"/> 40. Visible from Yes <input checked="" type="checkbox"/> Public Road? No <input type="checkbox"/> 41. Distance from and Frontage on Road	2. County
9. Coordinates UTM Lat Long. 10. Site <input type="checkbox"/> Building <input checked="" type="checkbox"/> Structure <input type="checkbox"/> Object <input type="checkbox"/> 11. On National Register? Yes <input type="checkbox"/> No <input checked="" type="checkbox"/> 12. Is It Eligible? Yes <input type="checkbox"/> No <input type="checkbox"/> 13. Part of Estab. Hist. Dist.? Yes <input type="checkbox"/> No <input checked="" type="checkbox"/> 14. District Potent'l? Yes <input type="checkbox"/> No <input type="checkbox"/> 15. Name of Established District	1. Further Description of Important Features weather apparatus on roof; exceptionally nice brick work with 2 story brick pilasters and arch/pilaster combination over windows	4. Present Name(s)  Roll 1, #12-14	4. Present Name(s)
13. History and Significance This building was built to replace City Hall which burned during the Battle of Glasgow, Oct.15, 1864. When it was first built the middle floor was set aside for use as a market and was called the City Hall Market. Later this part of the building was used as the local post office.		5. Other Name(s)	
14. Description of Environment and Outbuildings commercial, fire station attached to north side			
15. Sources of Information Missouri Historic Sites Catalog, 1963, p. 67 Sanborn maps 1885-1935 Mo.St.Hist.Soc. Sites Survey, file How sl7		46. Prepared by Weiner Stram, Morris, Olbrich 47. Organization 48. Date 4/22/75 49. Revision Date(s)	

HD AS-006-030








State Historical Survey and Planning Office, 909 University Avenue, Suite 215,
Columbia, Missouri 65201

HISTORIC INVENTORY

HD-AS-006-031

1. No. 25-B		4. Present Name(s) 609 2nd		1. No.
County Howard		5. Other Name(s) <i>Powell House</i>		
3. Location of Negatives Survey Office				
2. Specific Location 609 Second Street Original Town, Block 11, lots 23, 24		16. Thematic Category		2. County
7. City or Town If Rural, Township & Vicinity Glasgow		17. Date(s) or Period before 1885 c. 1850		
8. Site Plan with North Arrow		18. Style or Design Greek Revival		
		19. Architect or Engineer		4. Present Name(s)
		20. Contractor or Builder		
		21. Original Use, if apparent Dwelling		
		22. Present Use Multiple dwelling		5. Other Name(s)
		23. Ownership Public <input type="checkbox"/> Private <input checked="" type="checkbox"/>		
		24. Owner's Name & Address, if known		
9. Coordinates Lat _____ Long _____		25. Open to Public? Yes <input type="checkbox"/> No <input checked="" type="checkbox"/>		
10. Site <input type="checkbox"/> Building <input checked="" type="checkbox"/> Structure <input type="checkbox"/> Object <input type="checkbox"/>		26. Local Contact Person or Organization		
11. On National Register? Yes <input type="checkbox"/> No <input checked="" type="checkbox"/>		27. Other Surveys in Which Included		
12. Is It Eligible? Yes <input type="checkbox"/> No <input type="checkbox"/>				
13. Part of Estab. Hist. Dist.? Yes <input type="checkbox"/> No <input checked="" type="checkbox"/>				
14. District Potent'l? Yes <input type="checkbox"/> No <input type="checkbox"/>				
5. Name of Established District				
12. Further Description of Important Features Was originally L-shaped; additions made between 1900-1910 bay window added, 1885-1893; transom over door and narrow sidelights, frame lintels over windows; door framed by architrave <i>7 rms. - 2 finished rms in basement</i>				5. Other Name(s)
13. History and Significance				
14. Description of Environment and Outbuildings Residential and commercial area, sloping lot, situated close to street				
15. Sources of Information Sanborn maps, 1885-1935 City comprehensive Plan (22)				
46. Prepared by Strawn, Morris, W. Weimer				
47. Organization				
48. Date 4/24/75				
49. Revision Date(s)				

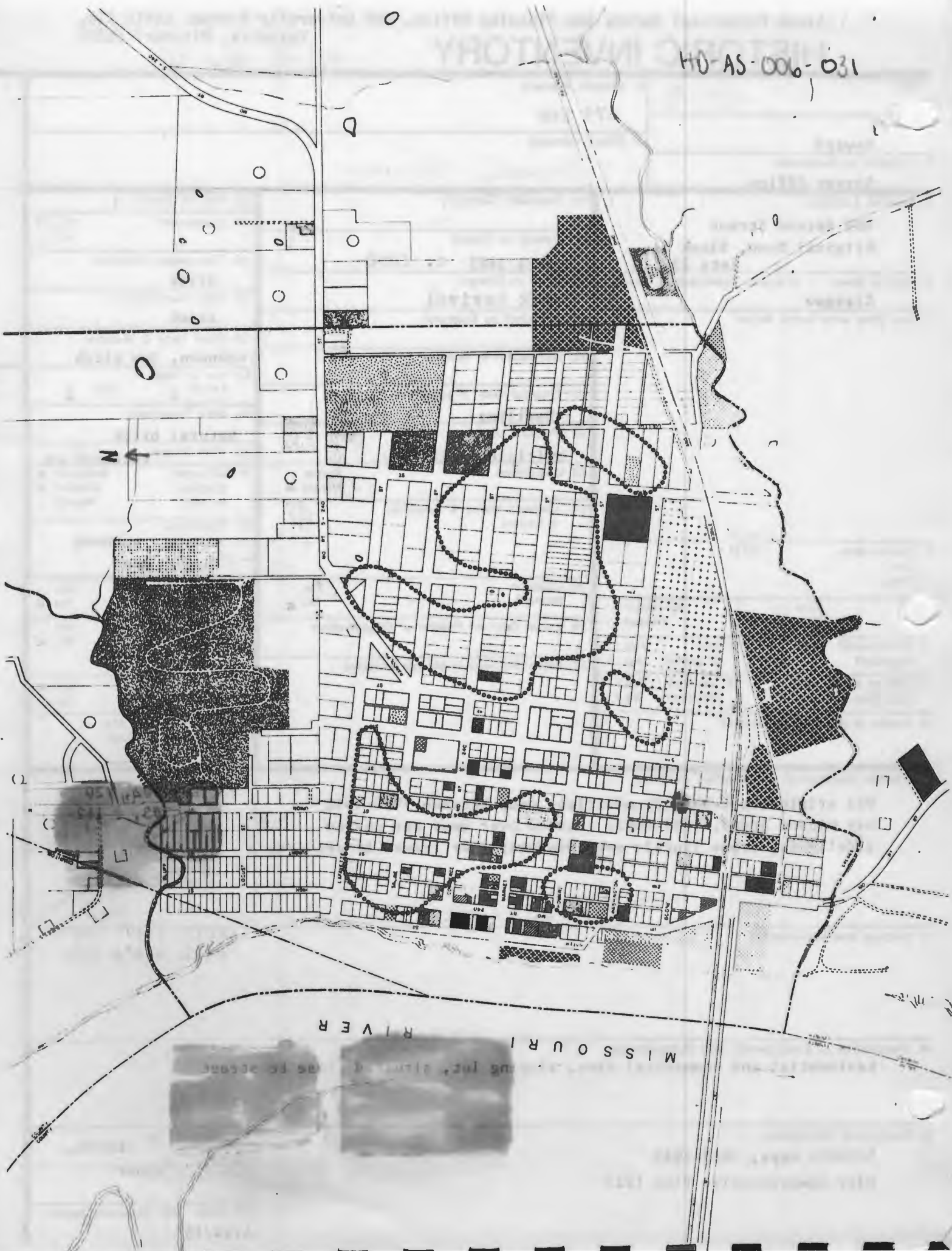


/Roll 2 # 20
Roll 3 #'s 1&2

HO-AS-006-031

N

MISSOURI RIVER










State Historical Survey and Planning Office, 909 University Avenue, Suite 215,
Columbia, Missouri 65201

HISTORIC INVENTORY

HD-AS-006-032

1. No.		4. Present Name(s) Boone & 3rd; 217 3rd		1. No.
2. County Howard		5. Other Name(s)		
3. Location of Negatives Mo. St. Hist. Sur & Plan. Of.				
6. Specific Location Boone and 3rd. SW corner Turner's add. block G, lot 1		16. Thematic Category		2. County
		17. Date(s) or Period 1910-22		
7. City or Town If Rural, Township & Vicinity Glasgow		18. Style or Design Queen Anne Influence		4. Present Name(s)
8. Site Plan with North Arrow		19. Architect or Engineer		
		20. Contractor or Builder		
9. Coordinates UTM Lat Long		21. Original Use, if apparent home		5. Other Name(s)
		22. Present Use home; duplex		
10. Site Structure Building X Object		23. Ownership Public Private <input checked="" type="checkbox"/>		
		24. Owner's Name & Address, if known		
11. On National Register? Yes No <input checked="" type="checkbox"/> 12. Is It Eligible? Yes No		25. Open to Public? Yes No <input checked="" type="checkbox"/>		
		26. Local Contact Person or Organization		
13. Part of Estab. Yes Hist. Dist.? No <input checked="" type="checkbox"/> 14. District Potent'l? Yes No		27. Other Surveys in Which Included		
15. Name of Established District		28. No. of Stories 2		5. Other Name(s)
		29. Basement? Yes <input checked="" type="checkbox"/> No <input type="checkbox"/>		
		30. Foundation Material concrete block		
		31. Wall Construction frame		
		32. Roof Type & Material shingle; varied type		
		33. No. of Bays Front n.a. Side		
		34. Wall Treatment		
		35. Plan Shape irreg.		
		36. Changes (Explain in #42) Addition Altered <input checked="" type="checkbox"/> Moved <input checked="" type="checkbox"/>		
		37. Condition Interior unk. Exterior good		
		38. Preservation Underway? Yes No <input checked="" type="checkbox"/>		
		39. Endangered? By What? Yes No <input checked="" type="checkbox"/>		
		40. Visible from Public Road? Yes <input checked="" type="checkbox"/> No		
		41. Distance from and Frontage on Road		
2. Further Description of Important Features Colored glass over and around front door. Aluminum storm windows and doors; porch has probably been altered				
3. History and Significance <div style="text-align: right; margin-top: 10px;">  Roll 24 #1-3 </div>				
4. Description of Environment and Outbuildings residential area				
5. Sources of Information Sanborn maps; A Comprehensive Community Plan, Glasgow, MO				
46. Prepared by P. Strawn, & Weiner				
47. Organization				
48. Date 7-29-75				
49. Revision Date(s)				










State Historical Survey and Planning Office, 909 University Avenue, Suite 215,
Columbia, Missouri 65201
HISTORIC INVENTORY

HD-AS-006-033

1. No.		4. Present Name(s)		1. No.	
2. County Howard		300 3rd st.			
3. Location of Negatives Mo. St. Hist. Sur& Plan. of		5. Other Name(s)			
6. Specific Location 300 3rd st. NE corner 3rd & Boone orig.twn bl.24,lot 8 7. City or Town If Rural, Township & Vicinity Glasgow 8. Site Plan with North Arrow 9. Coordinates UTM Lat Long. Site Structure Building <input checked="" type="checkbox"/> Object 1. On National Register? Yes No <input checked="" type="checkbox"/> 12 Is It Eligible? Yes No 3. Part of Estab. Hist. Dist.? Yes No <input checked="" type="checkbox"/> 14. District Potent'l? Yes No 5. Name of Established District		16. Thematic Category		2. County	
		17. Date(s) or Period before 1900			4. Present Name(s)
		18. Style or Design			
		19. Architect or Engineer			
		20. Contractor or Builder			
		21. Original Use, if apparent dwelling			
		22. Present Use dwelling			
		23. Ownership Public <input type="checkbox"/> Private <input checked="" type="checkbox"/>			
		24. Owner's Name & Address, if known			
		25. Open to Public? Yes <input type="checkbox"/> No <input checked="" type="checkbox"/>			5. Other Name(s)
26. Local Contact Person or Organization					
27. Other Surveys in Which Included		28. No. of Stories 1			
		29. Basement? Yes <input checked="" type="checkbox"/> No <input type="checkbox"/>			
		30. Foundation Material stuccoed ;concr.blck			
		31. Wall Construction frame			
		32. Roof Type & Material tin			
		33. No. of Bays Front Side			
		34. Wall Treatment siding			
		35. Plan Shape T-shaped			
		36. Changes (Explain in #42) Addition <input checked="" type="checkbox"/> Altered <input checked="" type="checkbox"/> Moved <input type="checkbox"/>			
		37. Condition Interior unk. Exterior fair			
		38. Preservation Underway? Yes <input type="checkbox"/> No <input checked="" type="checkbox"/>			
		39. Endangered? By What? Yes <input type="checkbox"/> No <input checked="" type="checkbox"/>			
		40. Visible from Public Road? Yes <input checked="" type="checkbox"/> No <input type="checkbox"/>			
		41. Distance from and Frontage on Road			
12. Further Description of Important Features addition on north. open lattice work under front porch. Additions on rear.				5. Other Name(s)	
<div style="border: 1px solid black; padding: 5px; width: 150px; height: 100px; margin: 0 auto;">  </div>					
13. History and Significance					
Roll 5 #3-4					
14. Description of Environment and Outbuildings					
15. Sources of Information		46. Prepared by P. Strawn, P. Weiner			
		47. Organization			
		48. Date 7-29-75			
		49. Revision Date(s)			

HD-A5-006-037

HISTORIC MAP








State Historical Survey and Planning Office, 909 University Avenue, Suite 215,
Columbia, Missouri 65201

HISTORIC INVENTORY

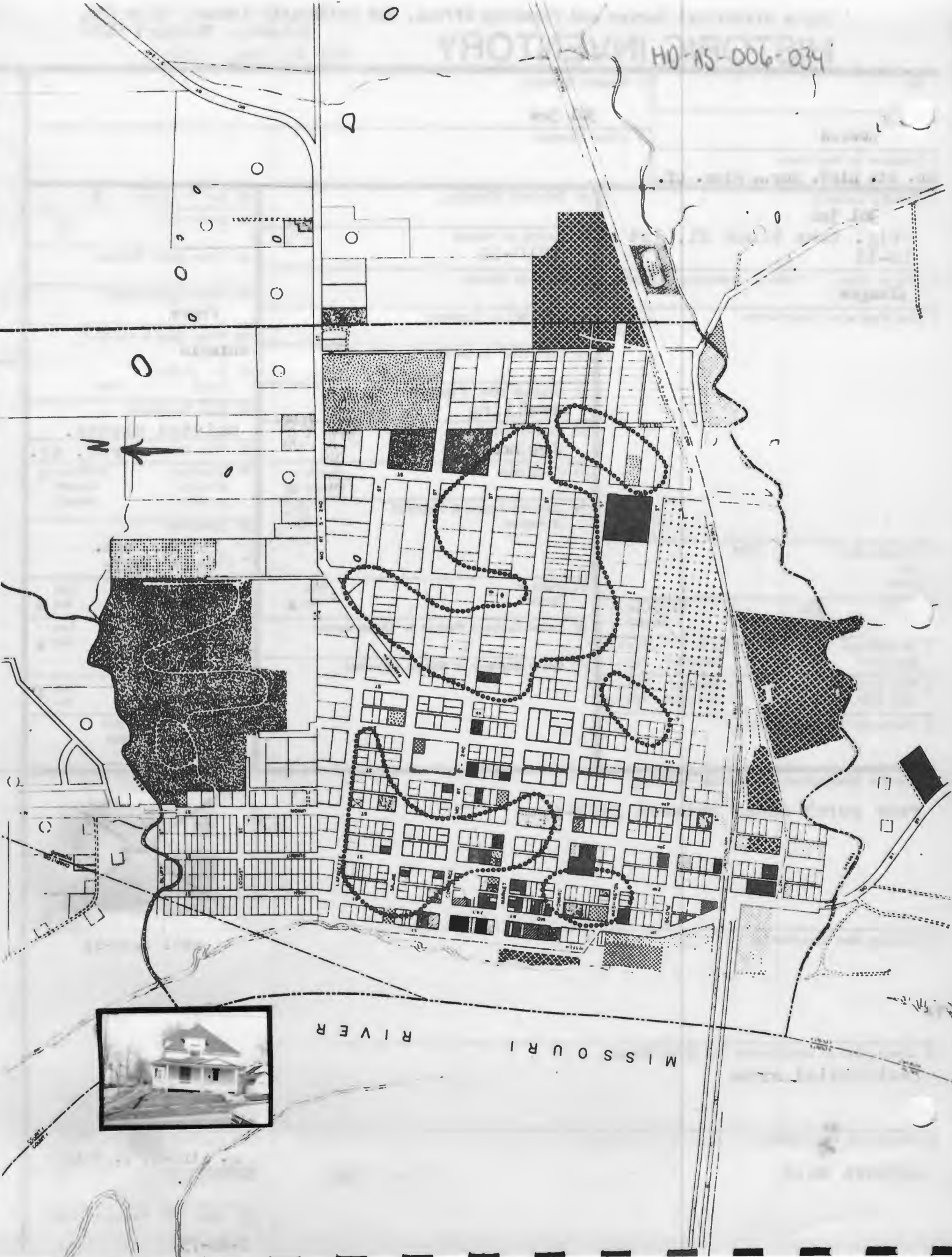
HD-AS-006-034

1. No		4. Present Name(s) 301 3rd		1. No.
2. County Howard		5. Other Name(s)		
3. Location of Negatives Mo. St. Hist. Sur. & Plan. Of.				
6. Specific Location 301 3rd orig. town block 21, lot 10-11		16. Thematic Category		2. County
		17. Date(s) or Period 1910-22		
7. City or Town If Rural, Township & Vicinity Glasgow		18. Style or Design		4. Present Name(s)
8. Site Plan with North Arrow		19. Architect or Engineer		
		20. Contractor or Builder		
		21. Original Use, if apparent dwelling		
		22. Present Use dwelling		
9. Coordinates UTM Lat Long.		23. Ownership Public <input type="checkbox"/> Private <input checked="" type="checkbox"/>		5. Other Name(s)
10. Building <input checked="" type="checkbox"/> Structure <input type="checkbox"/> Object <input type="checkbox"/>		24. Owner's Name & Address, if known		
11. On National Register? Yes <input type="checkbox"/> No <input checked="" type="checkbox"/>		25. Open to Public? Yes <input type="checkbox"/> No <input checked="" type="checkbox"/>		6. Other Name(s)
12. Is It Eligible? Yes <input type="checkbox"/> No <input type="checkbox"/>		26. Local Contact Person or Organization		
13. Part of Estab. Yes <input type="checkbox"/> Hist. Dist.? No <input checked="" type="checkbox"/>		27. Other Surveys in Which Included		7. Other Name(s)
14. District Potent'l? Yes <input type="checkbox"/> No <input type="checkbox"/>				
5. Name of Established District				8. Other Name(s)
12. Further Description of Important Features rear porch added between 1922-35				9. Other Name(s)
<div style="border: 1px solid black; padding: 5px; text-align: center;">  </div>				
13. History and Significance roll 4-18-19				
14. Description of Environment and Outbuildings residential area				
15. Sources of Information Sanborn maps				
46. Prepared by P. Strawn, P. Weiner				
47. Organization				
48. Date 7-29-75		49. Revision Date(s)		

HO-AS-006-034



MISSOURI RIVER








State Historical Survey and Planning Office, 909 University Avenue, Suite 215,
Columbia, Missouri 65201
HISTORIC INVENTORY

HD-AS-006-035

1. No.		4. Present Name(s) 306 3rd		1. No.	
2. County Howard		5. Other Name(s)			2. County
3. Location of Negatives Mo. St. Hist. Sur. & Plan. of.					
6. Specific Location 306 3rd orig. town block 24, lot 7		16. Thematic Category		4. Present Name(s)	
		17. Date(s) or Period			
7. City or Town If Rural, Township & Vicinity Glasgow		18. Style or Design		28. No. of Stories 1	
8. Site Plan with North Arrow		19. Architect or Engineer			29. Basement? Yes <input checked="" type="checkbox"/> No <input type="checkbox"/>
		20. Contractor or Builder		30. Foundation Material stuccoed; conc. blk?	
		21. Original Use, if apparent home		31. Wall Construction frame	
		22. Present Use home		32. Roof Type & Material shingle	
9. Coordinates UTM Lat Long.		23. Ownership Public <input type="checkbox"/> Private <input checked="" type="checkbox"/>		33. No. of Bays Front 4 Side	
		24. Owner's Name & Address, if known <i>Ray Ollendorf</i>		34. Wall Treatment siding	
10. Building <input checked="" type="checkbox"/> Structure <input type="checkbox"/> Object <input type="checkbox"/>		25. Open to Public? Yes <input type="checkbox"/> No <input checked="" type="checkbox"/>		35. Plan Shape rect.	
		26. Local Contact Person or Organization		36. Changes (Explain in #42) Addition <input checked="" type="checkbox"/> Altered <input checked="" type="checkbox"/> Moved <input type="checkbox"/>	
1. On National Register? Yes <input type="checkbox"/> No <input checked="" type="checkbox"/>		12. Is It Eligible? Yes <input type="checkbox"/> No <input type="checkbox"/>		37. Condition Interior unk. Exterior good	
3. Part of Estab. Hist. Dist.? Yes <input type="checkbox"/> No <input checked="" type="checkbox"/>		14. District Potent'l? Yes <input type="checkbox"/> No <input type="checkbox"/>		38. Preservation Underway? Yes <input type="checkbox"/> No <input checked="" type="checkbox"/>	
5. Name of Established District		27. Other Surveys in Which Included		39. Endangered? By What? Yes <input type="checkbox"/> No <input checked="" type="checkbox"/>	
12. Further Description of Important Features 4 square columns support porch. Addition on rear Front porch appears to have been altered from original. House has undergone numerous alterations & additions		46. Prepared by P. Strawn, P. Weiner		5. Other Name(s)	
					47. Organization
13. History and Significance roll 5 #5-6		48. Date 7-29-75			
		49. Revision Date(s)			
14. Description of Environment and Outbuildings residential area		46. Prepared by P. Strawn, P. Weiner		5. Other Name(s)	
15. Sources of Information Sanborn maps		47. Organization			



HD-AS-006-035



MISSOURI RIVER







State Historical Survey and Planning Office, 909 University Avenue, Suite 215,
Columbia, Missouri 65201

HISTORIC INVENTORY

HD-AS-006-036

1. No.		4. Present Name(s) 310 3rd st., 308 3rd		1. No.
2. County Howard		5. Other Name(s)		
3. Location of Negatives Mo. St. Hist. Sur & Plan Of.				
6. Specific Location 310 3rd St. orig. town block 24, lot 6		16. Thematic Category		2. County
		17. Date(s) or Period		
7. City or Town If Rural, Township & Vicinity Glasgow		18. Style or Design		4. Present Name(s)
8. Site Plan with North Arrow		19. Architect or Engineer		
		20. Contractor or Builder		
		21. Original Use, if apparent dwelling		
		22. Present Use dwelling		
9. Coordinates UTM Lat Long.		23. Ownership Public <input type="checkbox"/> Private <input checked="" type="checkbox"/>		5. Other Name(s)
10. Site Building <input checked="" type="checkbox"/> Structure <input type="checkbox"/> Object <input type="checkbox"/>		24. Owner's Name & Address, if known		
11. On National Register? Yes <input type="checkbox"/> No <input checked="" type="checkbox"/>		25. Open to Public? Yes <input type="checkbox"/> No <input checked="" type="checkbox"/>		
12. Is It Eligible? Yes <input type="checkbox"/> No <input type="checkbox"/>		26. Local Contact Person or Organization		
13. Part of Estab. Yes <input type="checkbox"/> Hist. Dist.? No <input checked="" type="checkbox"/>		27. Other Surveys in Which Included		
14. District Potent'l? Yes <input type="checkbox"/> No <input type="checkbox"/>				
5. Name of Established District				
12. Further Description of Important Features Shimney on south end and center back. small frame porch				5. Other Name(s)
13. History and Significance <div style="text-align: right;">Roll 5 #7-8</div>				
14. Description of Environment and Outbuildings residential area				
15. Sources of Information		46. Prepared by P. Strawn, R. Weiner		
		47. Organization		
		48. Date 7-29-75		
		49. Revision Date(s)		



HD-AS-006-036








State Historical Survey and Planning Office, 909 University Avenue, Suite 215,
Columbia, Missouri 65201

HISTORIC INVENTORY

HD-AS-006-037

1. No		4. Present Name(s) 401 3rd st.		1. No.
2. County Howard		5. Other Name(s)		
3. Location of Negatives Mo. St. Hist. Sur & Plan. of.				
6. Specific Location 401 3rd NW corner 3rd & Washington		16. Thematic Category	28. No. of Stories 2	2. County
7. City or Town If Rural, Township & Vicinity Glasgow		17. Date(s) or Period	29. Basement? Yes <input type="checkbox"/> No <input type="checkbox"/>	
8. Site Plan with North Arrow		18. Style or Design	30. Foundation Material brick	
		19. Architect or Engineer	31. Wall Construction frame	
		20. Contractor or Builder	32. Roof Type & Material shingle	
		21. Original Use, if apparent dwelling	33. No. of Bays Front n.a. Side	
		22. Present Use dwelling	34. Wall Treatment painted clapboard	
		23. Ownership Public <input type="checkbox"/> Private <input checked="" type="checkbox"/>	35. Plan Shape T-shaped	
		24. Owner's Name & Address, if known <i>Anna Mae Roberts</i>	36. Changes (Explain in #42) Addition <input type="checkbox"/> Altered <input type="checkbox"/> Moved <input type="checkbox"/>	
		25. Open to Public? Yes <input type="checkbox"/> No <input checked="" type="checkbox"/>	37. Condition Interior unk. Exterior good	
9. Coordinates UTM Lat Long.		26. Local Contact Person or Organization	38. Preservation Underway? Yes <input type="checkbox"/> No <input checked="" type="checkbox"/>	4. Present Name(s)
10. Site Building <input checked="" type="checkbox"/> Structure Object <input type="checkbox"/>		27. Other Surveys in Which Included	39. Endangered? By What? Yes <input type="checkbox"/> No <input checked="" type="checkbox"/>	
11. On National Register? Yes <input type="checkbox"/> No <input checked="" type="checkbox"/>			40. Visible from Public Road? Yes <input checked="" type="checkbox"/> No <input type="checkbox"/>	
12. Is It Eligible? Yes <input type="checkbox"/> No <input type="checkbox"/>			41. Distance from and Frontage on Road	
13. Part of Estab. Hist. Dist.? Yes <input type="checkbox"/> No <input checked="" type="checkbox"/>				
14. District Potent'l? Yes <input type="checkbox"/> No <input type="checkbox"/>				
5. Name of Established District				
12. Further Description of Important Features porch extends over two sides				
13. History and Significance Roll 6 # 8, 10-12 Roll 17#12				
14. Description of Environment and Outbuildings residential area				
15. Sources of Information				
46. Prepared by P. Strawn, P. Weiner				
47. Organization				
48. Date 7-29-75		49. Revision Date(s)		

HD-AS-006-037



RIVER

MISSOURI








State Historical Survey and Planning Office, 909 University Avenue, Suite 215,
Columbia, Missouri 65201
HISTORIC INVENTORY

HD-AS-006-038

1. No.		4. Present Name(s) 402 3rd st.		1. No.
2. County Howard		5. Other Name(s)		
3. Location of Negatives Mo. St. Hist. Sur. & Plan. Of.				
6. Specific Location 402 3rd St. NE corner 3rd & Washington orig. tw n blk 25 lot 8-9		16. Thematic Category		2. County
		17. Date(s) or Period 1922-35		
		18. Style or Design		
		19. Architect or Engineer		
7. City or Town If Rural, Township & Vicinity Glasgow		20. Contractor or Builder		4. Present Name(s)
8. Site Plan with North Arrow		21. Original Use, if apparent dwelling		
		22. Present Use dwelling		
		23. Ownership Public <input type="checkbox"/> Private <input checked="" type="checkbox"/>		
		24. Owner's Name & Address, if known victor starke 402 3rd st. Glasgow, MO.		
9. Coordinates Lat _____ Long _____ UTM _____		25. Open to Public? Yes <input type="checkbox"/> No <input checked="" type="checkbox"/>		5. Other Name(s)
10. Site Building <input checked="" type="checkbox"/> Structure Object <input type="checkbox"/> 11. On National Register? Yes <input type="checkbox"/> No <input checked="" type="checkbox"/>		26. Local Contact Person or Organization		
12. Is It Eligible? Yes <input type="checkbox"/> No <input type="checkbox"/> 13. Part of Estab. Hist. Dist.? Yes <input type="checkbox"/> No <input checked="" type="checkbox"/>		27. Other Surveys in Which Included		
5. Name of Established District				
12. Further Description of Important Features 1st floor brick veneer in english bond. Chimney in center				5. Other Name(s)
<div style="display: flex; align-items: center;">  </div>				
13. History and Significance reminiscent of Frank Lloyd Wright's Oak Park Prairie style				
14. Description of Environment and Outbuildings residential				
15. Sources of Information Sanborn maps				
46. Prepared by R. Strawn, R. Weiner				
47. Organization				
48. Date 7-29-75				
49. Revision Date(s)				

HD-15-006-038








State Historical Survey and Planning Office, 909 University Avenue, Suite 215,
Columbia, Missouri 65201

HISTORIC INVENTORY

HD-AS-006-039

1. No.		4. Present Name(s) 405 3rd		1. No.	
2. County Howard		5. Other Name(s)			2. County
3. Location of Negatives Mo. St. Hist. Sur. & Plan. Off.					
6. Specific Location		16. Thematic Category		28. No. of Stories 1 1/2	
		17. Date(s) or Period		29. Basement? Yes <input type="checkbox"/> No <input type="checkbox"/>	
7. City or Town If Rural, Township & Vicinity Glasgow		18. Style or Design		30. Foundation Material	
8. Site Plan with North Arrow		19. Architect or Engineer		31. Wall Construction frame	
		20. Contractor or Builder		32. Roof Type & Material shingle	
		21. Original Use, if apparent		33. No. of Bays Front 3 Side	
		22. Present Use LOBBY		34. Wall Treatment	
		23. Ownership Public <input type="checkbox"/> Private <input checked="" type="checkbox"/>		35. Plan Shape	
24. Owner's Name & Address, if known <i>Mrs. Kelly</i>		36. Changes (Explain in #42) Addition <input type="checkbox"/> Altered <input type="checkbox"/> Moved <input type="checkbox"/>		5. Other Name(s)	
25. Open to Public? Yes <input type="checkbox"/> No <input checked="" type="checkbox"/>		37. Condition Interior unk. Exterior good			
26. Local Contact Person or Organization		38. Preservation Underway? Yes <input type="checkbox"/> No <input checked="" type="checkbox"/>			
27. Other Surveys in Which Included		39. Endangered? By What? Yes <input type="checkbox"/> No <input checked="" type="checkbox"/>			
		40. Visible from Public Road? Yes <input checked="" type="checkbox"/> No <input type="checkbox"/>			
9. Coordinates UTM Lat Long		41. Distance from and Frontage on Road			
10. Site <input type="checkbox"/> Building <input checked="" type="checkbox"/> Structure <input type="checkbox"/> Object <input type="checkbox"/>					
11. On National Register? Yes <input type="checkbox"/> No <input checked="" type="checkbox"/>		12. Is It Eligible? Yes <input type="checkbox"/> No <input type="checkbox"/>			
13. Part of Estab. Yes <input type="checkbox"/> Hist. Dist.? No <input checked="" type="checkbox"/>		14. District Potent'l? Yes <input type="checkbox"/> No <input type="checkbox"/>			
15. Name of Established District					
12. Further Description of Important Features				5. Other Name(s)	
					
				13. History and Significance	
14. Description of Environment and Outbuildings					
15. Sources of Information					
46. Prepared by P. Strawn. P. Weiner					
47. Organization					
48. Date 7-29-75		49. Revision Date(s)			

HD-AS-006-039



MISSOURI RIVER








State Historical Survey and Planning Office, 909 University Avenue, Suite 215,
Columbia, Missouri 65201

HISTORIC INVENTORY

HD-AS-006-040

1. No.		4. Present Name(s) 414 3rd st.		1. No.	
2. County Howard		5. Other Name(s)			
3. Location of Negatives Mo. St. Hist Sur & Plan of.					
3. Specific Location 414 3rd st.		16. Thematic Category		2. County	
7. City or Town If Rural, Township & Vicinity Glasgow		17. Date(s) or Period			
		18. Style or Design			
		19. Architect or Engineer			
		20. Contractor or Builder			
1. Site Plan with North Arrow		21. Original Use, if apparent			4. Present Name(s)
		22. Present Use			
		23. Ownership Public <input type="checkbox"/> Private <input type="checkbox"/>			
		24. Owner's Name & Address, if known <i>Herbert Erdle</i>			
1. Coordinates UTM Lat Long.		25. Open to Public? Yes <input type="checkbox"/> No <input type="checkbox"/>			
		26. Local Contact Person or Organization			
1. On National Register? Yes <input type="checkbox"/> No <input checked="" type="checkbox"/> 2. Part of Estab. Hist. Dist.? Yes <input type="checkbox"/> No <input checked="" type="checkbox"/> 3. Name of Established District		27. Other Surveys in Which Included			
		28. No. of Stories 1			
Site <input type="checkbox"/> Building <input checked="" type="checkbox"/> Structure <input type="checkbox"/> Object <input type="checkbox"/>		29. Basement? Yes <input type="checkbox"/> No <input type="checkbox"/>			
		30. Foundation Material			
12. Is It Eligible? Yes <input type="checkbox"/> No <input type="checkbox"/> 14. District Potent'l? Yes <input type="checkbox"/> No <input type="checkbox"/>		31. Wall Construction frame			
		32. Roof Type & Material shingle			
5. Name of Established District		33. No. of Bays Front 4 Side			
		34. Wall Treatment			
12. Further Description of Important Features Two levels on rear. Steep shingl roof. 1 chimney on north side. mlded concrete block porch pillars.		35. Plan Shape L			
		36. Changes (Explain in #42) Addition <input type="checkbox"/> Altered <input type="checkbox"/> Moved <input type="checkbox"/>			
13. History and Significance		37. Condition Interior unk. Exterior good			
		38. Preservation Underway? Yes <input type="checkbox"/> No <input checked="" type="checkbox"/>			
14. Description of Environment and Outbuildings		39. Endangered? By What? Yes <input type="checkbox"/> No <input checked="" type="checkbox"/>			
		40. Visible from Public Road? Yes <input checked="" type="checkbox"/> No <input type="checkbox"/>			
15. Sources of Information		41. Distance from and Frontage on Road			
					
		46. Prepared by r. Strawn, r. Weiner			
		47. Organization			
		48. Date 7-29-75			
		49. Revision Date(s)			

HD-AS-006-040










State Historical Survey and Planning Office, 909 University Avenue, Suite 215,
Columbia, Missouri 65201

HISTORIC INVENTORY

HD-AS-006-041

1. No.		4. Present Name(s) 420 3rd St. <i>St. Marys Convent.</i>		1. No.	
2. County Howard		5. Other Name(s)			2. County
3. Location of Negatives Mo. St. Hist Sur & Plan of					
3. Specific Location 420 3rd St.		16. Thematic Category		4. Present Name(s)	
7. City or Town If Rural, Township & Vicinity Glasgow		17. Date(s) or Period			
1. Site Plan with North Arrow		18. Style or Design			
		19. Architect or Engineer		5. Other Name(s)	
		20. Contractor or Builder			
		21. Original Use, if apparent <i>parish house</i>			
		22. Present Use <i>parish house</i>			
		23. Ownership Public <input type="checkbox"/> Private <input type="checkbox"/>			
24. Owner's Name & Address, if known		25. Open to Public? Yes <input type="checkbox"/> No <input type="checkbox"/>		6. Other Name(s)	
26. Local Contact Person or Organization		27. Other Surveys in Which Included			
28. No. of Stories 2		29. Basement? Yes <input type="checkbox"/> No <input type="checkbox"/>			
30. Foundation Material		31. Wall Construction frame			
32. Roof Type & Material rolled aluminum		33. No. of Bays Front 3 Side			
34. Wall Treatment		35. Plan Shape			
36. Changes (Explain in #42) Addition <input type="checkbox"/> Altered <input type="checkbox"/> Moved <input type="checkbox"/>		37. Condition unk. good			
38. Preservation Underway? Yes <input type="checkbox"/> No <input checked="" type="checkbox"/>		39. Endangered? By What? Yes <input type="checkbox"/> No <input checked="" type="checkbox"/>			
40. Visible from Public Road? Yes <input checked="" type="checkbox"/> No <input type="checkbox"/>		41. Distance from and Frontage on Road			
42. Further Description of Important Features					
13. History and Significance					
14. Description of Environment and Outbuildings					
15. Sources of Information					
46. Prepared by P. Strawn, J. Weiner 47. Organization 48. Date 7-29-75 49. Revision Date(s)					

HO-AS-006-041

N

MISSOURI RIVER








State Historical Survey and Planning Office, 909 University Avenue, Suite 215,
Columbia, Missouri 65201

HISTORIC INVENTORY

HD-AS-006-042

1. No. 36-B 2. County Howard 3. Location of Negatives Mo. St. Hist Sur & plan of. 4. Specific Location 421 3rd St. 7. City or Town If Rural, Township & Vicinity 8. Site Plan with North Arrow 9. Coordinates UTM Lat Long. <table style="width:100%;"> <tr> <td style="width:50%;">Site <input type="checkbox"/></td> <td style="width:50%;">Structure <input type="checkbox"/></td> </tr> <tr> <td>Building <input type="checkbox"/></td> <td>Object <input type="checkbox"/></td> </tr> </table> <table style="width:100%;"> <tr> <td style="width:50%;">1. On National Register? Yes <input type="checkbox"/> No <input type="checkbox"/></td> <td style="width:50%;">12. Is It Eligible? Yes <input type="checkbox"/> No <input type="checkbox"/></td> </tr> <tr> <td>3. Part of Estab. Hist. Dist.? Yes <input type="checkbox"/> No <input type="checkbox"/></td> <td>14. District Potent'l? Yes <input type="checkbox"/> No <input type="checkbox"/></td> </tr> </table> 5. Name of Established District	Site <input type="checkbox"/>	Structure <input type="checkbox"/>	Building <input type="checkbox"/>	Object <input type="checkbox"/>	1. On National Register? Yes <input type="checkbox"/> No <input type="checkbox"/>	12. Is It Eligible? Yes <input type="checkbox"/> No <input type="checkbox"/>	3. Part of Estab. Hist. Dist.? Yes <input type="checkbox"/> No <input type="checkbox"/>	14. District Potent'l? Yes <input type="checkbox"/> No <input type="checkbox"/>	4. Present Name(s) St. Mary's Catholic Church 5. Other Name(s) 421 3rd St. 16. Thematic Category 17. Date(s) or Period 1913, Cornerstone 30 May 1912 18. Style or Design 19. Architect or Engineer 20. Contractor or Builder 21. Original Use, if apparent church 22. Present Use church 23. Ownership Public <input type="checkbox"/> Private <input type="checkbox"/> 24. Owner's Name & Address, if known 25. Open to Public? Yes <input checked="" type="checkbox"/> No <input type="checkbox"/> 26. Local Contact Person or Organization 27. Other Surveys in Which Included	28. No. of Stories 29. Basement? Yes <input type="checkbox"/> No <input type="checkbox"/> 30. Foundation Material brick 31. Wall Construction brick 32. Roof Type & Material 33. No. of Bays Front Side 34. Wall Treatment brick 35. Plan Shape 36. Changes (Explain in #42) Addition <input type="checkbox"/> Altered <input type="checkbox"/> Moved <input type="checkbox"/> 37. Condition Interior good Exterior good 38. Preservation Underway? Yes <input checked="" type="checkbox"/> No <input type="checkbox"/> 39. Endangered? By What? Yes <input type="checkbox"/> No <input checked="" type="checkbox"/> 40. Visible from Public Road? Yes <input checked="" type="checkbox"/> No <input type="checkbox"/> 41. Distance from and Frontage on Road	1. No. 2. County 4. Present Name(s) 5. Other Name(s)
Site <input type="checkbox"/>	Structure <input type="checkbox"/>										
Building <input type="checkbox"/>	Object <input type="checkbox"/>										
1. On National Register? Yes <input type="checkbox"/> No <input type="checkbox"/>	12. Is It Eligible? Yes <input type="checkbox"/> No <input type="checkbox"/>										
3. Part of Estab. Hist. Dist.? Yes <input type="checkbox"/> No <input type="checkbox"/>	14. District Potent'l? Yes <input type="checkbox"/> No <input type="checkbox"/>										
12. Further Description of Important Features		<div style="border: 1px solid black; padding: 10px; text-align: center;">  </div>									
13. History and Significance		Roll 5 # 15 6 # 3-6									
14. Description of Environment and Outbuildings											
15. Sources of Information		46. Prepared by P. Strawn, P. Weiner 47. Organization 48. Date 7-29-75 49. Revision Date(s)									

HD AS 006-042



MISSOURI RIVER








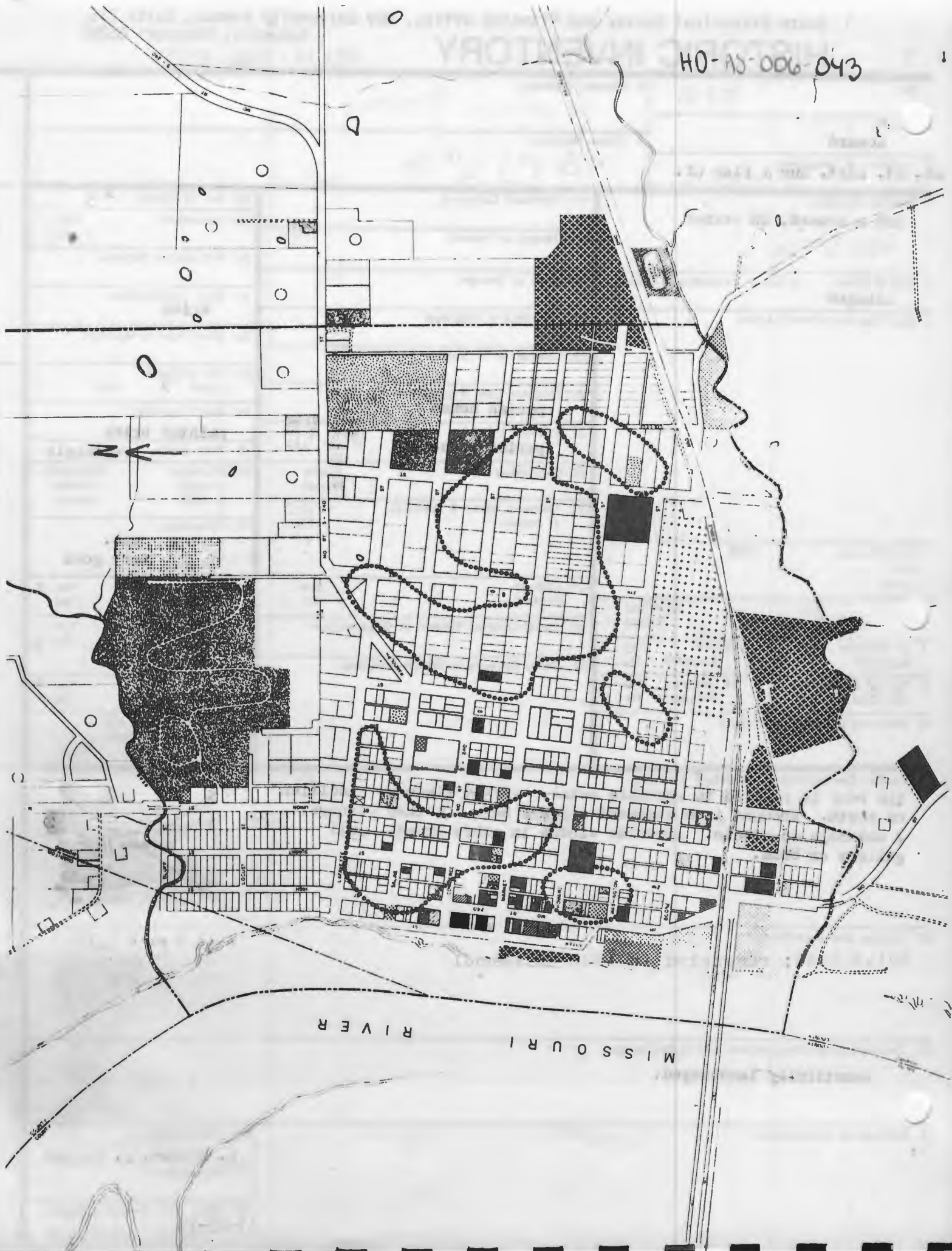
State Historical Survey and Planning Office, 909 University Avenue, Suite 215,
Columbia, Missouri 65201

HISTORIC INVENTORY

HD-AS-006-043

1. No. 37B		4. Present Name(s) St. Marys Rectory		1. No.
2. County Howard		5. Other Name(s) 423 (?) 3rd St.		
3. Location of Negatives Mo. St. Hist. Sur & Plan Of.				
3. Specific Location 3rd & Howard, SW corner 423 3rd St.		16. Thematic Category		2. County
		17. Date(s) or Period		
7. City or Town If Rural, Township & Vicinity Glasgow		18. Style or Design		4. Present Name(s)
1. Site Plan with North Arrow		19. Architect or Engineer		
		20. Contractor or Builder		
		21. Original Use, if apparent parish house		
		22. Present Use parish house		
		23. Ownership Public <input type="checkbox"/> Private <input type="checkbox"/>		
		24. Owner's Name & Address, if known		
1. Coordinates UTM Lat _____ Long _____		25. Open to Public? Yes <input type="checkbox"/> No <input type="checkbox"/>		5. Other Name(s)
<div style="display: flex; justify-content: space-between;"> <div>Site <input type="checkbox"/> Building <input checked="" type="checkbox"/></div> <div>Structure <input type="checkbox"/> Object <input type="checkbox"/></div> </div>		26. Local Contact Person or Organization		
<div style="display: flex; justify-content: space-between;"> <div>1. On National Register? Yes <input type="checkbox"/> No <input checked="" type="checkbox"/></div> <div>12. Is It Eligible? Yes <input type="checkbox"/> No <input type="checkbox"/></div> </div>		27. Other Surveys in Which Included		
3. Part of Estab. Yes <input type="checkbox"/> Hist. Dist.? No <input checked="" type="checkbox"/>		38. Preservation Underway? Yes <input checked="" type="checkbox"/> No <input type="checkbox"/>		
14. District Potent'l? Yes <input type="checkbox"/> No <input type="checkbox"/>		39. Endangered? By What? Yes <input type="checkbox"/> No <input checked="" type="checkbox"/>		
5. Name of Established District		40. Visible from Public Road? Yes <input checked="" type="checkbox"/> No <input type="checkbox"/>		
12. Further Description of Important Features Tin roof is painted to resemble metal. arched windows. Addition on south. wrought iron ornament appears new. quoined corners. 2 chimneys in middle. circular window in gable front. full gallery on back.		41. Distance from and Frontage on Road		
				
13. History and Significance				Roll 17 #11,12 " 7 #9 " 9 #14
14. Description of Environment and Outbuildings Beautifully landscaped.				
15. Sources of Information		46. Prepared by E. Strawn, E. Weiner 47. Organization 48. Date 7-29-75		
		49. Revision Date(s)		

HO-AS-006-043






State Historical Survey and Planning Office, 909 University Avenue, Suite 215,
Columbia, Missouri 65201

HISTORIC INVENTORY

HD-AS-006-044

1. No. 38-B 2. County Howard 3. Location of Negatives Mo St. Hist. Sur & Plan Of. 4. Specific Location NW corner 3rd & Howard 501 3rd St. 7. City or Town W Glasgow If Rural, Township & Vicinity 8. Site Plan with North Arrow 9. Coordinates UTM Lat Long. <table style="width:100%;"> <tr> <td style="width:50%;">Site <input type="checkbox"/></td> <td style="width:50%;">Structure <input type="checkbox"/></td> </tr> <tr> <td>Building <input checked="" type="checkbox"/></td> <td>Object <input type="checkbox"/></td> </tr> </table> <table style="width:100%;"> <tr> <td style="width:50%;">1. On National Register? Yes <input type="checkbox"/> No <input checked="" type="checkbox"/></td> <td style="width:50%;">12. Is It Eligible? Yes <input type="checkbox"/> No <input type="checkbox"/></td> </tr> <tr> <td>3. Part of Estab. Hist. Dist.? Yes <input type="checkbox"/> No <input checked="" type="checkbox"/></td> <td>14. District Potent'l? Yes <input type="checkbox"/> No <input type="checkbox"/></td> </tr> </table> 5. Name of Established District	Site <input type="checkbox"/>	Structure <input type="checkbox"/>	Building <input checked="" type="checkbox"/>	Object <input type="checkbox"/>	1. On National Register? Yes <input type="checkbox"/> No <input checked="" type="checkbox"/>	12. Is It Eligible? Yes <input type="checkbox"/> No <input type="checkbox"/>	3. Part of Estab. Hist. Dist.? Yes <input type="checkbox"/> No <input checked="" type="checkbox"/>	14. District Potent'l? Yes <input type="checkbox"/> No <input type="checkbox"/>	4. Present Name(s) St. Mary's Catholic School 5. Other Name(s) 501 3rd St. 16. Thematic Category 17. Date(s) or Period 18. Style or Design 19. Architect or Engineer 20. Contractor or Builder 21. Original Use, if apparent church 22. Present Use school 23. Ownership Public <input type="checkbox"/> Private <input checked="" type="checkbox"/> 24. Owner's Name & Address, if known 25. Open to Public? Yes <input type="checkbox"/> No <input checked="" type="checkbox"/> 26. Local Contact Person or Organization 27. Other Surveys in Which Included	28. No. of Stories 2 29. Basement? Yes <input checked="" type="checkbox"/> No <input type="checkbox"/> 30. Foundation Material brick 31. Wall Construction brick 32. Roof Type & Material 33. No. of Bays Front Side 34. Wall Treatment natural brick 35. Plan Shape rectangle 36. Changes (Explain in #42) Addition <input checked="" type="checkbox"/> Altered <input type="checkbox"/> Moved <input type="checkbox"/> 37. Condition Interior unk. Exterior good 38. Preservation Underway? Yes <input type="checkbox"/> No <input checked="" type="checkbox"/> 39. Endangered? By What? Yes <input type="checkbox"/> No <input checked="" type="checkbox"/> 40. Visible from Public Road? Yes <input checked="" type="checkbox"/> No <input type="checkbox"/> 41. Distance from and Frontage on Road
Site <input type="checkbox"/>	Structure <input type="checkbox"/>									
Building <input checked="" type="checkbox"/>	Object <input type="checkbox"/>									
1. On National Register? Yes <input type="checkbox"/> No <input checked="" type="checkbox"/>	12. Is It Eligible? Yes <input type="checkbox"/> No <input type="checkbox"/>									
3. Part of Estab. Hist. Dist.? Yes <input type="checkbox"/> No <input checked="" type="checkbox"/>	14. District Potent'l? Yes <input type="checkbox"/> No <input type="checkbox"/>									
12. Further Description of Important Features		<div style="border: 1px solid black; padding: 5px; text-align: center;">  </div> <p>Roll 17 #11 Moll 7 # 1-3, 10</p>								
13. History and Significance Built as church in 1866; Remodeled in 1907 for use as school										
14. Description of Environment and Outbuildings										
15. Sources of Information		46. Prepared by P. Strawn. & Weiner 47. Organization 48. Date 7-29-41 49. Revision								

1. No.

2. County

4. Present Name(s)

5. Other Name(s)

HO-AS-006-044










SAINT MARY'S CATHOLIC CHURCH

IN SPRING 1866 FATHER HENRY MEURS CAME TO GLASGOW AT THE REQUEST OF AREA CATHOLICS. SOON WORK WAS BEGUN ON CHURCH BUILDING. BRICKS PURCHASED FROM MCCLINICKS BRICKYARD, OF GLASGOW, FOR \$ 10.00 PER HUNDRED. IN 1897 CHURCH REMODELED AS SATOLLI HALL AND USED AS SCHOOL. PRESENT CHURCH THEN BUILT. DEDICATED MAY 1913. IN 1956 PARISH WAS JOINED TO DIOCESE OF JEFFERSON CITY AND PARISHES OF WEST GLASGOW AND MARIAN HILL WERE INCORPORATED IN ST. MARY'S.


CIVIL WAR MONUMENT ACROSS THE STREET



State Historical Survey and Planning Office, 909 University Avenue, Suite 215,
Columbia, Missouri 65201

HISTORIC INVENTORY

HD-AS-006-045

1. No. 39-B		4. Present Name(s) 511 3rd		1. No.
2. County Howard		5. Other Name(s)		
3. Location of Negatives Mo. St. Hist Sur & Plan Of.				
6. Specific Location 511, 3rd		16. Thematic Category		2. County
7. City or Town If Rural, Township & Vicinity Glasgow		17. Date(s) or Period c1870's		
8. Site Plan with North Arrow		18. Style or Design Italianate		
		19. Architect or Engineer		
		20. Contractor or Builder		
		21. Original Use, if apparent dwelling		
		22. Present Use dwelling		
		23. Ownership Public <input type="checkbox"/> Private <input checked="" type="checkbox"/>		
		24. Owner's Name & Address, if known Virginia Aholt (resident) <i>Elizabeth Aholt</i>		
		25. Open to Public? Yes <input type="checkbox"/> No <input checked="" type="checkbox"/>		
9. Coordinates Lat _____ Long _____		26. Local Contact Person or Organization		4. Present Name(s)
10. Site Building <input checked="" type="checkbox"/> Structure Object <input type="checkbox"/>		27. Other Surveys in Which Included 1973 Hist. Survey Off. Hist. Bldgs. & Inventory		
11. On National Register? Yes <input type="checkbox"/> No <input checked="" type="checkbox"/>		28. No. of Stories 1		
12. Is It Eligible? Yes <input type="checkbox"/> No <input type="checkbox"/>		29. Basement? Yes <input checked="" type="checkbox"/> No <input type="checkbox"/>		
13. Part of Estab. Hist. Dist.? Yes <input type="checkbox"/> No <input checked="" type="checkbox"/>		30. Foundation Material brick		
14. District Potent'l? Yes <input type="checkbox"/> No <input type="checkbox"/>		31. Wall Construction brick		
15. Name of Established District		32. Roof Type & Material shingle		
		33. No. of Bays Front 6 Side _____		
		34. Wall Treatment painted brick		
		35. Plan Shape L-shaped		
12. Further Description of Important Features Arched windows, chimneys on either end and on ell. partial frame addition on ell. Quoined corners and exceptionally tall, narrow, arched windows would indicate Italianate rather than Greek Revival influence.		36. Changes (Explain in #42) Addition <input checked="" type="checkbox"/> Altered <input type="checkbox"/> Moved <input type="checkbox"/>		5. Other Name(s)
		37. Condition Interior unk. Exterior good		
		38. Preservation Underway? Yes <input type="checkbox"/> No <input checked="" type="checkbox"/>		
		39. Endangered? By What? Yes <input type="checkbox"/> No <input checked="" type="checkbox"/>		
		40. Visible from Public Road? Yes <input checked="" type="checkbox"/> No <input type="checkbox"/>		
		41. Distance from and Frontage on Road		
13. History and Significance				
		roll 7 # 11.4-6 Roll 17, 8, 18		
14. Description of Environment and Outbuildings residential area; next to Catholic School				
15. Sources of Information Telephone directory 1973 St. Hist. Survey-Hist. Bldgs. Inventory		46. Prepared by R. Strawn, R. Weiner		
		47. Organization		
		48. Date 7-29-'15		
		49. Revision Date(s)		

HO-AS-006-045

N

MISSOURI RIVER









State Historical Survey and Planning Office, 909 University Avenue, Suite 215,
Columbia, Missouri 65201

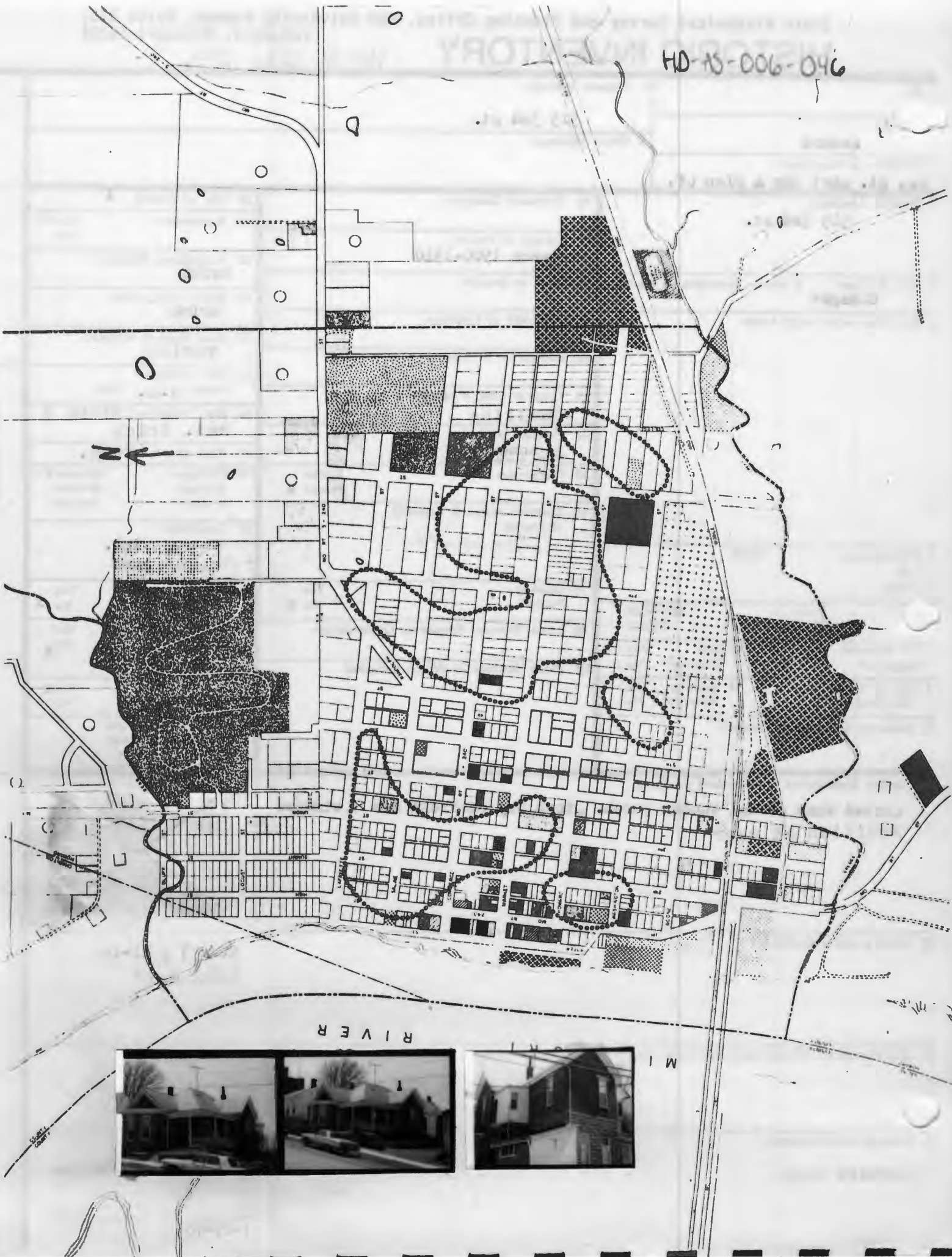
HISTORIC INVENTORY

HD-AS-006-046

1. No.		4. Present Name(s) 515 3rd st.		1. No.
2. Only Howard		5. Other Name(s)		
3. Location of Negatives Mo. St. Hist Sur & Plan Of.				
6. Specific Location 515 3rd st.		16. Thematic Category		2. County
		17. Date(s) or Period between 1900-1910		
		18. Style or Design		
		19. Architect or Engineer		
7. City or Town If Rural, Township & Vicinity Glasgow		20. Contractor or Builder		4. Present Name(s)
8. Site Plan with North Arrow		21. Original Use, if apparent dwelling		
		22. Present Use dwelling		
		23. Ownership Public <input type="checkbox"/> Private <input checked="" type="checkbox"/>		
9. Coordinates Lat _____ Long _____ UTM _____		24. Owner's Name & Address, if known <i>Carrington</i>		5. Other Name(s)
10. Site <input type="checkbox"/> Building <input checked="" type="checkbox"/> Structure <input type="checkbox"/> Object <input type="checkbox"/>		25. Open to Public? Yes <input type="checkbox"/> No <input checked="" type="checkbox"/>		
11. On National Register? Yes <input type="checkbox"/> No <input checked="" type="checkbox"/>		26. Local Contact Person or Organization		
12. Is It Eligible? Yes <input type="checkbox"/> No <input type="checkbox"/>		27. Other Surveys in Which Included		
3. Part of Estab. Yes <input type="checkbox"/> Hist. Dist.? No <input checked="" type="checkbox"/>		14. District Potent'l? Yes <input type="checkbox"/> No <input type="checkbox"/>		3. No. of Stories
5. Name of Established District		36. Changes (Explain in #42)		
		37. Condition Interior ink. Exterior good		
		38. Preservation Underway? Yes <input type="checkbox"/> No <input checked="" type="checkbox"/>		
12. Further Description of Important Features curved wrap around wooden porch. stone bay on front has 3 windows Addition at rear		39. Endangered? By What? Yes <input type="checkbox"/> No <input checked="" type="checkbox"/>		4. Present Name(s)
		40. Visible from Public Road? Yes <input checked="" type="checkbox"/> No <input type="checkbox"/>		
		41. Distance from and Frontage on Road		
13. History and Significance		Roll 7 # 12-14 Roll 8 #1		3. No. of Stories
14. Description of Environment and Outbuildings				
15. Sources of Information Sanborn maps		46. Prepared by R. Strawn, ... Weiner		
		47. Organization		
		48. Date 7-29-75		3. No. of Stories
		49. Revision Date(s)		



HD-AS-006-046



RIVER

M I









HD-AS-006-047

5. Other Name(s)

HD-AS-006-047



RIVER


MISSOURI






State Historical Survey and Planning Office, 909 University Avenue, Suite 215,
Columbia, Missouri 65201
HISTORIC INVENTORY

HD-AS-006-048

No. 60-B County Howard Location of Negatives Mo. Hist. Surv. & Pl. Office	4. Present Name(s) 210 4th St. (or Boone) 5. Other Name(s)	1. No.	
Specific Location on hill between Jackson and Boone Sts.; house orig. faced 4th St. City or Town If Rural, Township & Vicinity Glasgow Site Plan with North Arrow Bartholew & Lewis Addn. block lot	16. Thematic Category 17. Date(s) or Period c.1870's 18. Style or Design 19. Architect or Engineer 20. Contractor or Builder 21. Original Use, if apparent dwelling 22. Present Use dwelling 23. Ownership Public <input type="checkbox"/> Private <input checked="" type="checkbox"/> 24. Owner's Name & Address, if known John White 25. Open to Public? Yes <input type="checkbox"/> No <input checked="" type="checkbox"/> 26. Local Contact Person or Organization 27. Other Surveys in Which Included	28. No. of Stories 1 29. Basement? Yes <input type="checkbox"/> No <input type="checkbox"/> 30. Foundation Material brick 31. Wall Construction brick 32. Roof Type & Material gabled, shingle 33. No. of Bays Front 5 Side 34. Wall Treatment painted 35. Plan Shape L-shaped 36. Changes (Explain in #42) Addition <input type="checkbox"/> Altered <input type="checkbox"/> Moved <input type="checkbox"/> 37. Condition Interior unk. Exterior good 38. Preservation Underway? Yes <input type="checkbox"/> No <input checked="" type="checkbox"/> 39. Endangered? By What? Yes <input type="checkbox"/> No <input checked="" type="checkbox"/> 40. Visible from Public Road? Yes <input checked="" type="checkbox"/> No <input type="checkbox"/> 41. Distance from and Frontage on Road	2. County
Coordinates UTM Lat Long. Site <input type="checkbox"/> Building <input checked="" type="checkbox"/> Structure <input type="checkbox"/> Object <input type="checkbox"/> 1. On National Register? Yes <input type="checkbox"/> No <input checked="" type="checkbox"/> 12. Is It Eligible? Yes <input type="checkbox"/> No <input type="checkbox"/> 3. Part of Estab. Hist. Dist.? Yes <input type="checkbox"/> No <input checked="" type="checkbox"/> 14. District Potent'l? Yes <input type="checkbox"/> No <input type="checkbox"/> 5. Name of Established District	4. Present Name(s)		4. Present Name(s)
2. Further Description of Important Features Although this bldg. has a simple, well-proportioned design as did earlier Federal style homes; its tall, narrow windows indicate Italianate influence, and a later date.		 Roll 9 #15,16	5. Other Name(s)
3. History and Significance			
14. Description of Environment and Outbuildings on hill, set far back from 4th street which it obviously originally faced; entrance now is probably Boone St.			
5. Sources of Information		46. Prepared by P. Strawn, P. Weiner 47. Organization 48. Date 7/30/75 49. Revision Date(s)	







State Historical Survey and Planning Office, 909 University Avenue, Suite 215,
Columbia, Missouri 65201

HISTORIC INVENTORY

HD-AS-006-049

No.		4. Present Name(s)		1. No.
County		412 4th St.		
Howard		5. Other Name(s)		
Location of Negatives				2. County
Mo. Hist. Surv. & Pl. Office				
Specific Location				
412 4th St.		16. Thematic Category		4. Present Name(s)
		17. Date(s) or Period		
		c. 1920-30		
City or Town If Rural, Township & Vicinity		18. Style or Design		5. Other Name(s)
Glasgow		19. Architect or Engineer		
Site Plan with North Arrow		20. Contractor or Builder		
		21. Original Use, if apparent		3. No. of Stories
		dwelling		
		22. Present Use		
		dwelling		29. Basement?
		23. Ownership		
		Public <input type="checkbox"/> Private <input checked="" type="checkbox"/>		
		24. Owner's Name & Address, if known		30. Foundation Material
Coordinates UTM		25. Open to Public?		31. Wall Construction
Lat		Yes <input type="checkbox"/> No <input checked="" type="checkbox"/>		
Long.				
0		26. Local Contact Person or Organization		32. Roof Type & Material
Site Building <input checked="" type="checkbox"/>				
Structure Object <input type="checkbox"/>				
1. On National Register? Yes <input type="checkbox"/> No <input checked="" type="checkbox"/>		27. Other Surveys in Which Included		33. No. of Bays
12. Is It Eligible? Yes <input type="checkbox"/> No <input type="checkbox"/>				
3. Part of Estab. Hist. Dist.? Yes <input type="checkbox"/> No <input checked="" type="checkbox"/>				
14. District Potent'l? Yes <input type="checkbox"/> No <input type="checkbox"/>				34. Wall Treatment
5. Name of Established District				
2. Further Description of Important Features				35. Plan Shape
aluminum storm windows & doors added; four concrete porch pillars				
3. History and Significance				36. Changes (Explain in #42)
4. Description of Environment and Outbuildings				37. Condition
residential area				
5. Sources of Information				38. Preservation Underway?
				39. Endangered? By What?
				40. Visible from Public Road?
				41. Distance from and Frontage on Road
				Photo
				Roll 8, #15&16
				46. Prepared by
				47. Organization
				48. Date
				49. Revision Date(s)

7/25/75

HD-AS-006-049







State Historical Survey and Planning Office, 909 University Avenue, Suite 215,
Columbia, Missouri 65201
HISTORIC INVENTORY

HD-AS-006-050

1. No.

2. County

4. Present Name(s)

5. Other Name(s)

1. No.		4. Present Name(s) 414 (?) 4th St. (north of 412 4th St.)	
2. County Howard		5. Other Name(s)	
3. Location of Negatives Mo. Hist. Surv. & Pl. Office			
6. Specific Location		16. Thematic Category	
7. City or Town If Rural, Township & Vicinity Glasgow		17. Date(s) or Period c.1930	
8. Site Plan with North Arrow		18. Style or Design bungalowoid	
		19. Architect or Engineer	
		20. Contractor or Builder	
		21. Original Use, if apparent dwelling	
		22. Present Use dwelling	
		23. Ownership Public <input type="checkbox"/> Private <input checked="" type="checkbox"/>	
		24. Owner's Name & Address, if known	
9. Coordinates UTM Lat. Long.		25. Open to Public? Yes <input type="checkbox"/> No <input checked="" type="checkbox"/>	
10. Site <input type="checkbox"/> Building <input checked="" type="checkbox"/> Structure <input type="checkbox"/> Object <input type="checkbox"/>		26. Local Contact Person or Organization	
11. On National Register? Yes <input type="checkbox"/> No <input checked="" type="checkbox"/>		27. Other Surveys in Which Included	
12. Is It Eligible? Yes <input type="checkbox"/> No <input type="checkbox"/>			
13. Part of Estab. Hist. Dist.? Yes <input type="checkbox"/> No <input checked="" type="checkbox"/>			
14. District Potent'l? Yes <input type="checkbox"/> No <input type="checkbox"/>			
5. Name of Established District		28. No. of Stories 1 1/2	
		29. Basement? Yes <input checked="" type="checkbox"/> No <input type="checkbox"/>	
		30. Foundation Material concrete block	
		31. Wall Construction frame	
		32. Roof Type & Material hipped, ash shingle	
		33. No. of Bays Front n.a. Side	
		34. Wall Treatment stucco	
		35. Plan Shape rectangle	
		36. Changes (Explain in #42) Addition <input type="checkbox"/> Altered <input type="checkbox"/> Moved <input type="checkbox"/> unk.	
		37. Condition Interior unk. Exterior good	
		38. Preservation Underway? Yes <input type="checkbox"/> No <input checked="" type="checkbox"/>	
		39. Endangered? By What? Yes <input type="checkbox"/> No <input checked="" type="checkbox"/>	
		40. Visible from Public Road? Yes <input checked="" type="checkbox"/> No <input type="checkbox"/>	
		41. Distance from and Frontage on Road	

2. Further Description of Important Features
aluminum storm windows & doors; molded concrete pillars & porch rail; balcony outside of dormer window with turned porch railing spindles is quite unusual.



Roll 8, #16&17

3. History and Significance	
4. Description of Environment and Outbuildings residential area	



5. Sources of Information		46. Prepared by P. Strawn, P. Weiner	
		47. Organization	
		48. Date 7/25/75	
		49. Revision Date(s)	








State Historical Survey and Planning Office, 909 University Avenue, Suite 215,
Columbia, Missouri 65201

HISTORIC INVENTORY

HD-AS-006-051

No.		4. Present Name(s) <div style="text-align: center; font-size: 1.2em;">415 4th.</div>		1. No.
County Howard		5. Other Name(s)		
Location of Negatives Mo. Hist. Surv. & Pl. Off.				
Specific Location SW corner 4th & Howard		16. Thematic Category		2. County
City or Town If Rural, Township & Vicinity Glasgow		17. Date(s) or Period c.1930		
Site Plan with North Arrow		18. Style or Design bungaloid		
		19. Architect or Engineer		4. Present Name(s)
		20. Contractor or Builder		
		21. Original Use, if apparent dwelling		
		22. Present Use dwelling		5. Other Name(s)
		23. Ownership Public <input type="checkbox"/> Private <input checked="" type="checkbox"/>		
		24. Owner's Name & Address, if known <i>Eus. R. R. R. R.</i>		
Coordinates UTM Lat Long		25. Open to Public? Yes <input type="checkbox"/> No <input checked="" type="checkbox"/>		5. Other Name(s)
Site <input type="checkbox"/> Building <input checked="" type="checkbox"/> Structure <input type="checkbox"/> Object <input type="checkbox"/>		26. Local Contact Person or Organization		
1. On National Register? Yes <input type="checkbox"/> No <input checked="" type="checkbox"/> 12. Is It Eligible? Yes <input type="checkbox"/> No <input type="checkbox"/>		27. Other Surveys in Which Included		
3. Part of Estab. Yes <input type="checkbox"/> Hist. Dist.? No <input checked="" type="checkbox"/> 14. District Potent'l? Yes <input type="checkbox"/> No <input type="checkbox"/>				5. Other Name(s)
5 Name of Established District				
2. Further Description of Important Features aluminum storm windows & doors added; rectilinear transom & sidelights flank doorway; brackets support eave				5. Other Name(s)
				
Roll 9 #1-3				
3. History and Significance				
4. Description of Environment and Outbuildings residential area				
5. Sources of Information				
46. Prepared by P. Strawn, P. Weiner				
47. Organization				
48. Date 7/25/75				
49. Revision Date(s)				










State Historical Survey and Planning Office, 909 University Avenue, Suite 215,
Columbia, Missouri 65201

HISTORIC INVENTORY

HO-AS-006-052

1. No.		4. Present Name(s) 425 4th St.		1. No.
2. County Howard		5. Other Name(s)		
3. Location of Negatives Mo. Hist. Surv. & Pl. Office				
6. Specific Location 425 4th St.		16. Thematic Category		2. County
7. City or Town If Rural, Township & Vicinity Glasgow		17. Date(s) or Period		
8. Site Plan with North Arrow		18. Style or Design		
		19. Architect or Engineer		4. Present Name(s)
		20. Contractor or Builder		
		21. Original Use, if apparent dwelling		
		22. Present Use dwelling		
9. Coordinates UTM Lat Long.		23. Ownership Public <input type="checkbox"/> Private <input checked="" type="checkbox"/>		5. Other Name(s)
10. Site <input type="checkbox"/> Building <input checked="" type="checkbox"/> Structure <input type="checkbox"/> Object <input type="checkbox"/>		24. Owner's Name & Address, if known <i>George Meyer</i>		
11. On National Register? Yes <input type="checkbox"/> No <input checked="" type="checkbox"/>		25. Open to Public? Yes <input type="checkbox"/> No <input checked="" type="checkbox"/>		
12. Is It Eligible? Yes <input type="checkbox"/> No <input type="checkbox"/>		26. Local Contact Person or Organization		
13. Part of Estab. Yes <input type="checkbox"/> Hist. Dist.? No <input checked="" type="checkbox"/>		14. District Potent'l? Yes <input type="checkbox"/> No <input type="checkbox"/>		5. Other Name(s)
5. Name of Established District		27. Other Surveys in Which Included		
2. Further Description of Important Features Addition at southwest corner; concrete block garage; aluminum storm windows, doors & awning; wrought iron porch		37. Condition Interior unk. Exterior good		
3. History and Significance		38. Preservation Underway? Yes <input type="checkbox"/> No <input checked="" type="checkbox"/>		
4. Description of Environment and Outbuildings Residential area		39. Endangered? By What? Yes <input type="checkbox"/> No <input checked="" type="checkbox"/>		5. Other Name(s)
5. Sources of Information		40. Visible from Public Road? Yes <input checked="" type="checkbox"/> No <input type="checkbox"/>		
		41. Distance from and Frontage on Road		
		46. Prepared by P. Strawn, P. Weiner		
		47. Organization		5. Other Name(s)
		48. Date 7/25/75		
		49. Revision Date(s)		



Roll 8, #19, 20







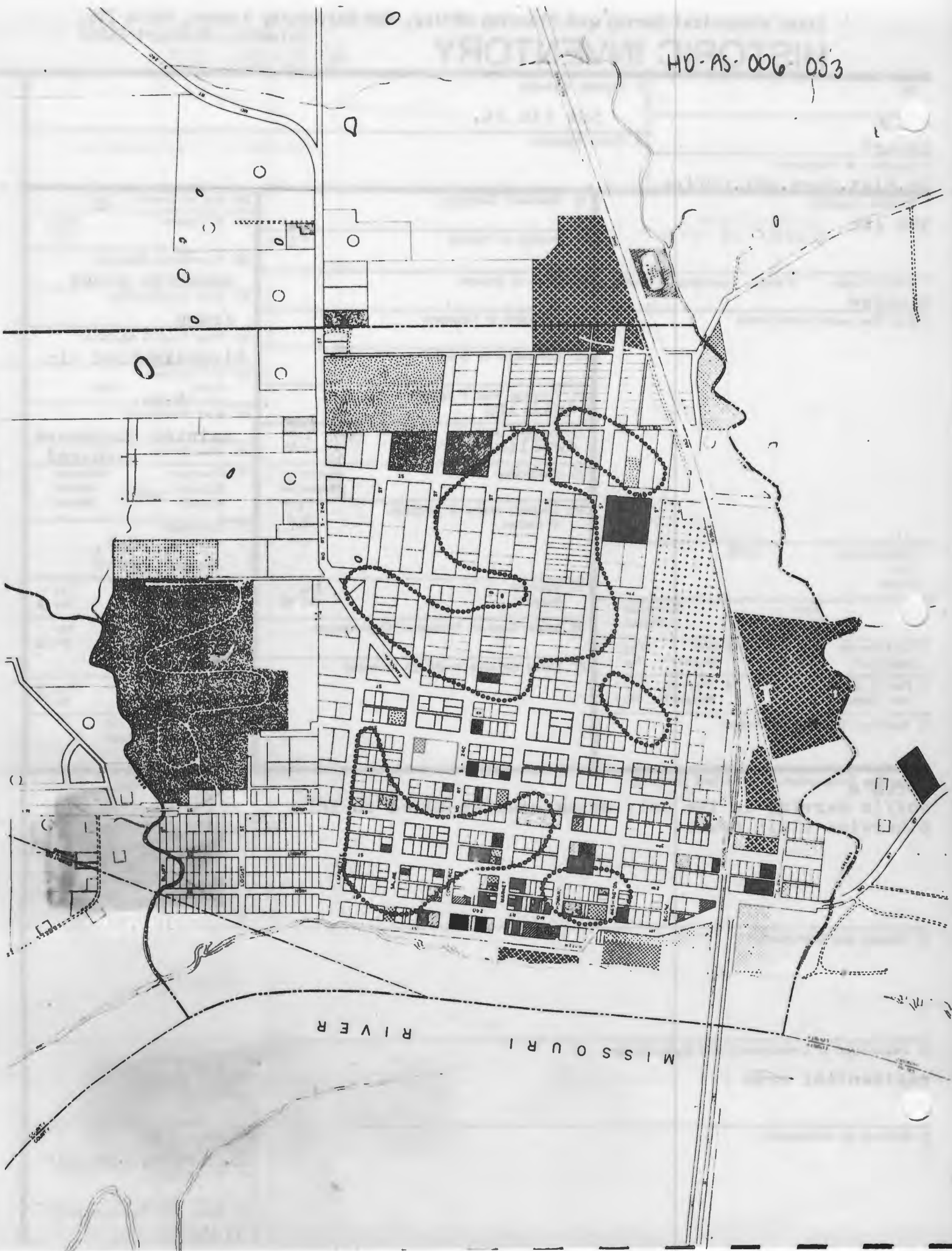
State Historical Survey and Planning Office, 909 University Avenue, Suite 215,
Columbia, Missouri 65201
HISTORIC INVENTORY

HO-AS-006-033

1. No.		4. Present Name(s) 506 4th St. <i>(504?) 508?</i>		1. No.
2. County Howard		5. Other Name(s) <i>George T. Carpenter</i>		
3. Location of Negatives Mo. Hist. Surv. & Pl. Office				
6. Specific Location 506 4th <i>Original town block - 35 lot 6-7</i>		16. Thematic Category		2. County
7. City or Town If Rural, Township & Vicinity Glasgow		17. Date(s) or Period		
8. Site Plan with North Arrow		18. Style or Design		
9. Coordinates Lat _____ Long. _____ UTM _____		19. Architect or Engineer		4. Present Name(s)
		20. Contractor or Builder		
		21. Original Use, if apparent dwelling		
		22. Present Use dwelling		
10. Building Site <input type="checkbox"/> Building <input checked="" type="checkbox"/>		23. Ownership Public <input type="checkbox"/> Private <input checked="" type="checkbox"/>		5. Other Name(s)
11. On National Register? Yes <input type="checkbox"/> No <input checked="" type="checkbox"/>		24. Owner's Name & Address, if known		
12. Is It Eligible? Yes <input type="checkbox"/> No <input type="checkbox"/>		25. Open to Public? Yes <input type="checkbox"/> No <input checked="" type="checkbox"/>		
13. Part of Estab. Hist. Dist.? Yes <input type="checkbox"/> No <input checked="" type="checkbox"/>		26. Local Contact Person or Organization		
14. District Potent'l? Yes <input type="checkbox"/> No <input type="checkbox"/>		27. Other Surveys in Which Included		5. Other Name(s)
15. Name of Established District		28. No. of Stories 1 1/2		
16. Further Description of Important Features porch soffit carving is the only ornamentation added to this otherwise plain house.		29. Basement? Yes <input type="checkbox"/> No <input type="checkbox"/>		
17. History and Significance		30. Foundation Material concrete block		
18. Description of Environment and Outbuildings residential area.		31. Wall Construction frame		5. Other Name(s)
19. Sources of Information		32. Roof Type & Material hipped & gabled tin		
		33. No. of Bays Front n.a. Side n.a.		
		34. Wall Treatment painted clapboard		
		35. Plan Shape L-shaped		5. Other Name(s)
		36. Changes (Explain in #42) unk. Addition <input type="checkbox"/> Altered <input type="checkbox"/> Moved <input type="checkbox"/>		
		37. Condition Interior unk. Exterior good		
		38. Preservation Underway? Yes <input type="checkbox"/> No <input checked="" type="checkbox"/>		
		39. Endangered? By What? Yes <input type="checkbox"/> No <input checked="" type="checkbox"/>		5. Other Name(s)
		40. Visible from Public Road? Yes <input checked="" type="checkbox"/> No <input type="checkbox"/>		
		41. Distance from and Frontage on Road		
		42. Roll 25, #8		
43. Prepared by P. Strawn, P. Weiner		44. Organization		5. Other Name(s)
45. Date 7/25/75		46. Revision Date(s)		





HO-AS-006-053

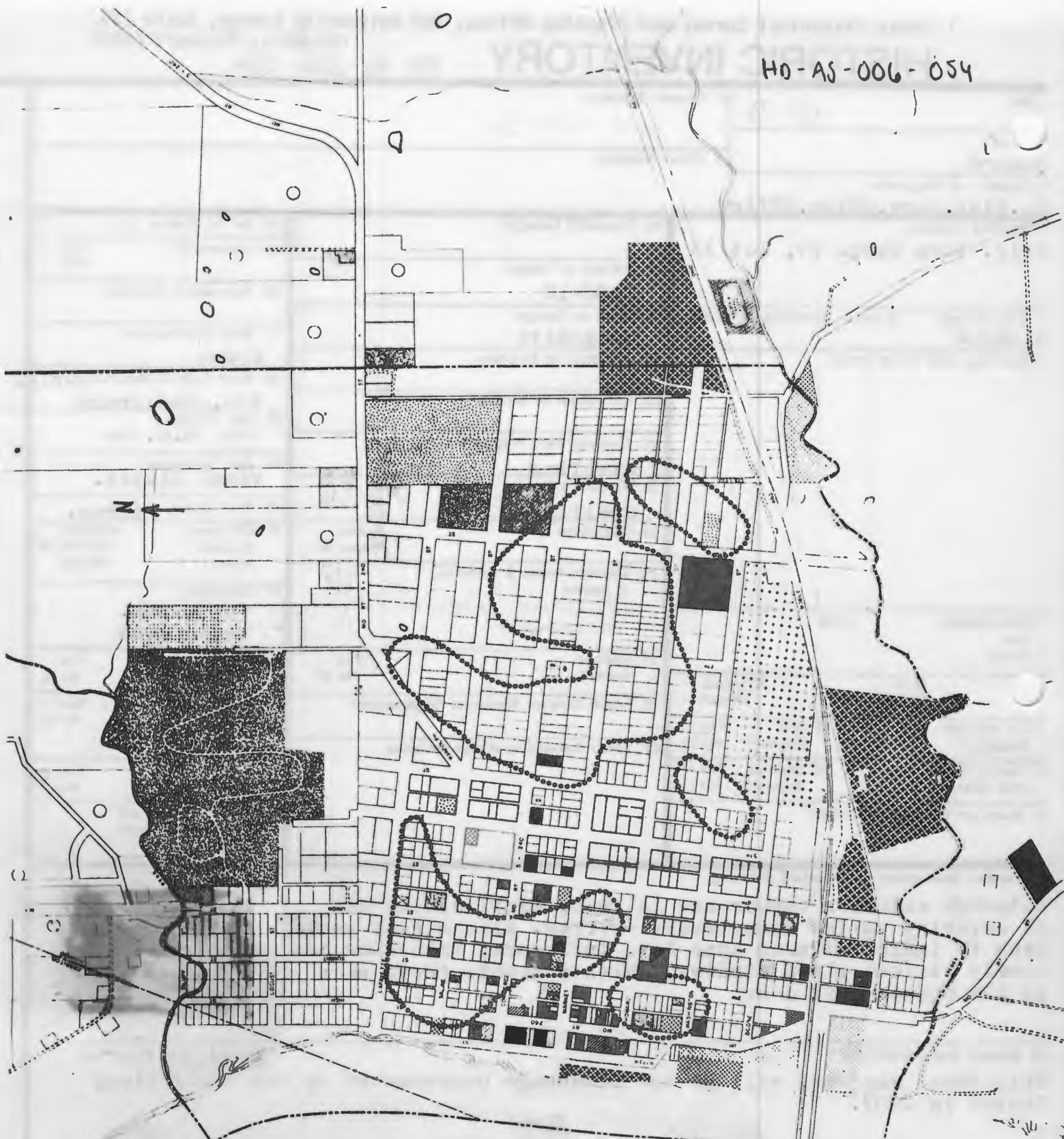




State Historical Survey and Planning Office, 909 University Avenue, Suite 215,
Columbia, Missouri 65201
HISTORIC INVENTORY HD-AS-006-054

1. No. 43-B		4. Present Name(s) 611 4th St.		1. No.
2. County Howard		5. Other Name(s)		2. County
3. Location of Negatives Mo. Hist. Surv. & Plan. Office				
6. Specific Location orig. town block 27, lot 13		16. Thematic Category		4. Present Name(s)
7. City or Town If Rural, Township & Vicinity Glasgow		17. Date(s) or Period 1900-10		
8. Site Plan with North Arrow		18. Style or Design composite		5. Other Name(s)
		19. Architect or Engineer		
		20. Contractor or Builder		6. Other Name(s)
		21. Original Use, if apparent dwelling		
		22. Present Use dwelling		7. Other Name(s)
		23. Ownership Public <input type="checkbox"/> Private <input checked="" type="checkbox"/>		
9. Coordinates UTM Lat _____ Long _____		24. Owner's Name & Address, if known <i>Queen Anne Rev. influence</i>		8. Other Name(s)
10. Site Building <input checked="" type="checkbox"/> Structure <input type="checkbox"/> Object <input type="checkbox"/>		25. Open to Public? Yes <input type="checkbox"/> No <input checked="" type="checkbox"/>		
11. On National Register? Yes <input type="checkbox"/> No <input checked="" type="checkbox"/>		26. Local Contact Person or Organization		9. Other Name(s)
12. Is It Eligible? Yes <input type="checkbox"/> No <input type="checkbox"/>		27. Other Surveys in Which Included		
13. Part of Estab. Hist. Dist.? Yes <input type="checkbox"/> No <input checked="" type="checkbox"/>		28. No. of Stories 2		10. Other Name(s)
14. District Potent'l? Yes <input type="checkbox"/> No <input type="checkbox"/>		29. Basement? Yes <input type="checkbox"/> No <input type="checkbox"/>		
5. Name of Established District		30. Foundation Material		11. Other Name(s)
		31. Wall Construction frame		
		32. Roof Type & Material varied tin, pted. green		12. Other Name(s)
		33. No. of Bays Front n.a. Side		
		34. Wall Treatment vinyl clapbd.		13. Other Name(s)
		35. Plan Shape irreg.		
		36. Changes (Explain in #42) Addition <input type="checkbox"/> Altered <input checked="" type="checkbox"/> Moved <input type="checkbox"/>		14. Other Name(s)
		37. Condition Interior unk. Exterior good		
		38. Preservation Underway? Yes <input type="checkbox"/> No <input checked="" type="checkbox"/>		15. Other Name(s)
		39. Endangered? By What? Yes <input type="checkbox"/> No <input checked="" type="checkbox"/>		
		40. Visible from Public Road? Yes <input checked="" type="checkbox"/> No <input type="checkbox"/>		16. Other Name(s)
		41. Distance from and Frontage on Road		
<div style="display: flex; justify-content: space-between;"> <div style="width: 70%;"> <p>2. Further Description of Important Features</p> <p>Although exterior appearance is good, vinyl siding may be covering varied shinglework - irreg. plan & roof would seem to indicate Queen Anne Rev. influence; this home has lovely stained glass windows, which resemble those seen in EUB Church next door.</p> </div> <div style="width: 25%; text-align: center;">  </div> </div>				
<div style="display: flex; justify-content: space-between;"> <div style="width: 70%;"> <p>3. History and Significance</p> <p>This house may very well be the parsonage constructed by the Evangelical Church in 1907.</p> <p style="text-align: center;"><i>not parsonage</i> <i>parsonage on N side</i></p> </div> <div style="width: 25%;"> <p>Roll 9 #5-7 Roll 21 #11-12</p> </div> </div>				
<div style="display: flex; justify-content: space-between;"> <div style="width: 70%;"> <p>4. Description of Environment and Outbuildings</p> <p>residential area</p> </div> <div style="width: 25%; text-align: center;">  </div> </div>				
<div style="display: flex; justify-content: space-between;"> <div style="width: 70%;"> <p>5. Sources of Information</p> </div> <div style="width: 25%;"> <p>46. Prepared by P. Strawn, P. Weiner</p> <p>47. Organization</p> <p>48. Date 7/25/75</p> <p>49. Revision Date(s)</p> </div> </div>				

HO-AS-006-054



RIVER



M









THE
UNITED

EDUC

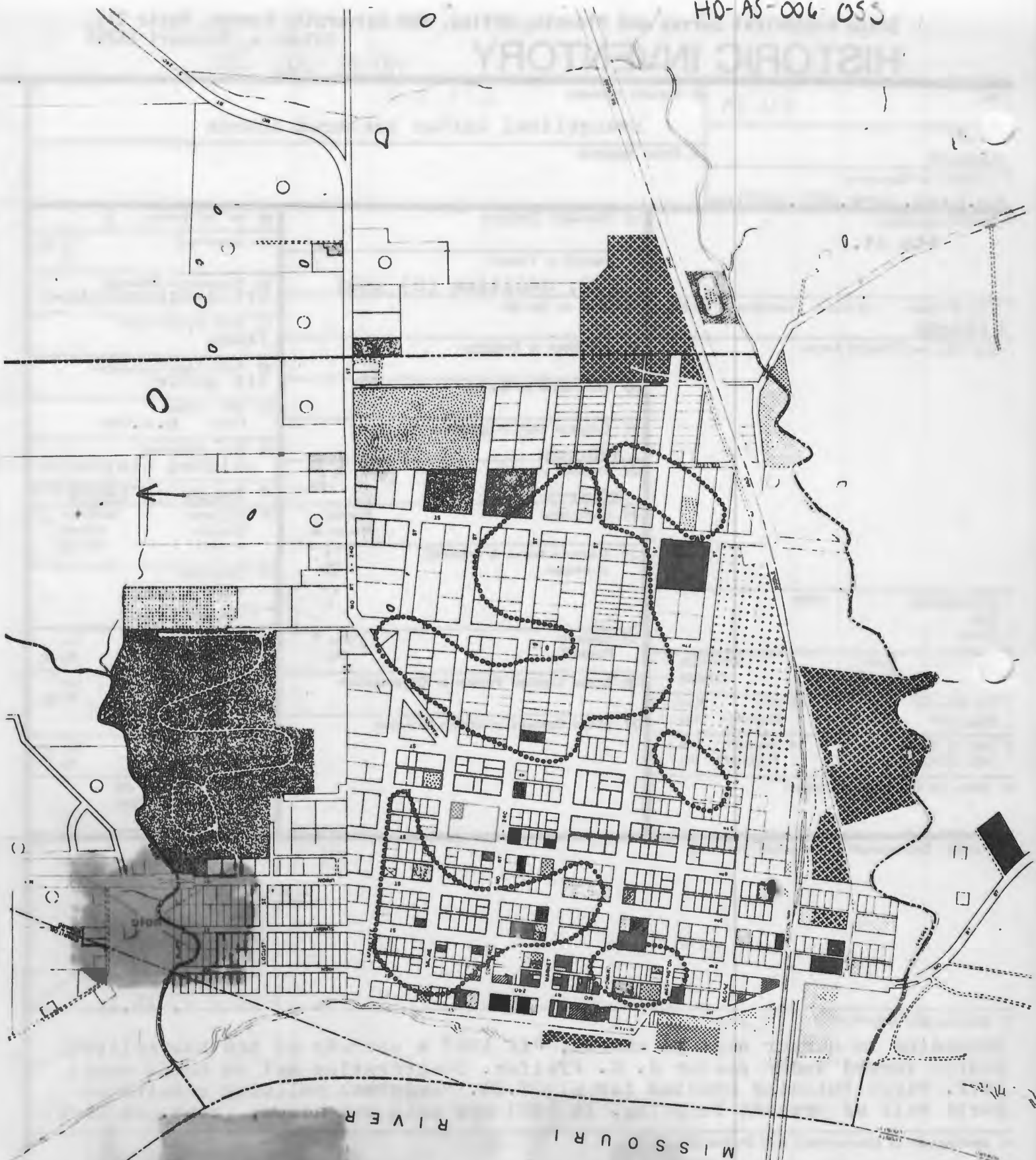
STAN

State Historical Survey and Planning Office, 909 University Avenue, Suite 215,
Columbia, Missouri 65201

HISTORIC INVENTORY

HD-AS-006-055

No. 44-B		4. Present Name(s) 613 4th. Evangelical United Brethren Church		1. No.
County Howard		5. Other Name(s)		
Location of Negatives Mo. Hist. Surv. & Pl. Office				
Specific Location 4th St.		16. Thematic Category		2. County
City or Town If Rural, Township & Vicinity Glasgow		17. Date(s) or Period 1872; addition (S) 1907		
Site Plan with North Arrow		18. Style or Design		
		19. Architect or Engineer		4. Present Name(s)
		20. Contractor or Builder		
		21. Original Use, if apparent church		
		22. Present Use church		
Coordinates UTM Lat Long.		23. Ownership Public <input type="checkbox"/> Private <input checked="" type="checkbox"/>		5. Other Name(s)
Site <input type="checkbox"/> Building <input checked="" type="checkbox"/> Structure <input type="checkbox"/> Object <input type="checkbox"/>		24. Owner's Name & Address, if known		
1. On National Register? Yes <input type="checkbox"/> No <input checked="" type="checkbox"/>		25. Open to Public? Yes <input checked="" type="checkbox"/> No <input type="checkbox"/>		
2. Part of Estab. Hist. Dist.? Yes <input type="checkbox"/> No <input checked="" type="checkbox"/>		26. Local Contact Person or Organization		
3. Name of Established District		27. Other Surveys in Which Included		5. Other Name(s)
2. Further Description of Important Features		28. No. of Stories 1		
According to marker next to church, "In 1867 a society of the Evangelical Church formed under pastor J. C. Pfeifer. Congregation met in homes until 1872. First building erected for \$1900.00. Original building remains as north half of present building. In 1907 new unit was added, (cont. on back)"		29. Basement? Yes <input checked="" type="checkbox"/> No <input type="checkbox"/>		
		30. Foundation Material brick-N; concrete-S		
		31. Wall Construction frame		
		32. Roof Type & Material tin gabled		5. Other Name(s)
		33. No. of Bays Front n.a. Side		
		34. Wall Treatment painted clapboard		
		35. Plan Shape: L-shaped w/ tower in angle		
36. Changes (Explain in #42) Addition <input checked="" type="checkbox"/> Altered <input type="checkbox"/> Moved <input type="checkbox"/>		37. Condition Interior unk. Exterior good		5. Other Name(s)
38. Preservation Underway? Yes <input type="checkbox"/> No <input checked="" type="checkbox"/>				
39. Endangered? By What? Yes <input type="checkbox"/> No <input checked="" type="checkbox"/>				
40. Visible from Public Road? Yes <input checked="" type="checkbox"/> No <input type="checkbox"/>				
41. Distance from and Frontage on Road		Photo		5. Other Name(s)
3. History and Significance		Roll 9, #9, 10		
4. Description of Environment and Outbuildings residential area		46. Prepared by P. Strawn, P. Weiner		
5. Sources of Information Marker located in front of church		47. Organization		
		48. Date 7/25/75		5. Other Name(s)
		49. Revision Date(s)		




43. Hist.&Signif.(cont.) new parsonage built, and both buildings were dedicated, in July 1907. Original records were in German until turn of the century. In 1946 Evangelical Church & the Church of the United Brethren in Christ united to become Evangelical United Brethren.










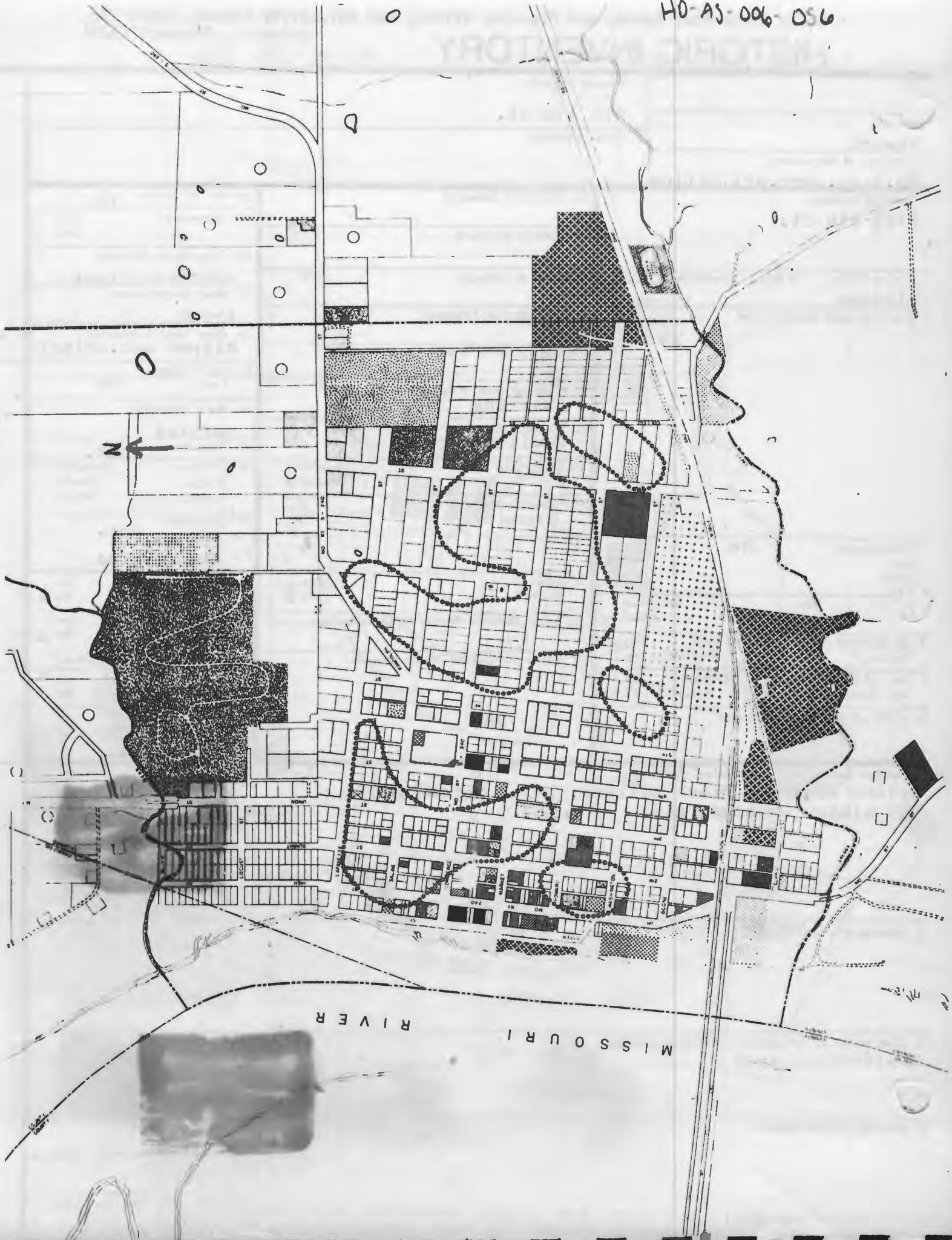
State Historical Survey and Planning Office, 909 University Avenue, Suite 215,
Columbia, Missouri 65201

HISTORIC INVENTORY

HD-AS-006-056

1. No.		4. Present Name(s) 614 4th St.		1. No.
2. County Howard		5. Other Name(s)		
3. Location of Negatives Mo. Hist. Surv. & Pl. Office				
6. Specific Location 614 4th St.		16. Thematic Category		2. County
7. City or Town If Rural, Township & Vicinity Glasgow		17. Date(s) or Period		
8. Site Plan with North Arrow		18. Style or Design		
		19. Architect or Engineer		
		20. Contractor or Builder		
		21. Original Use, if apparent dwelling		
		22. Present Use dwelling		
		23. Ownership Public <input type="checkbox"/> Private <input checked="" type="checkbox"/>		
		24. Owner's Name & Address, if known <i>Larry Lemmer</i>		
		25. Open to Public? Yes <input type="checkbox"/> No <input checked="" type="checkbox"/>		
9. Coordinates UTM Lat Long.		26. Local Contact Person or Organization		4. Present Name(s)
10. Site Building <input checked="" type="checkbox"/> Structure <input type="checkbox"/> Object <input type="checkbox"/>		27. Other Surveys in Which Included		
11. On National Register? Yes <input type="checkbox"/> No <input checked="" type="checkbox"/>		28. No. of Stories 1 1/2		
12. Is It Eligible? Yes <input type="checkbox"/> No <input type="checkbox"/>		29. Basement? Yes <input type="checkbox"/> No <input type="checkbox"/>		
13. Part of Estab. Yes <input type="checkbox"/> Hist. Dist.? No <input checked="" type="checkbox"/>		30. Foundation Material concrete block		
14. District Potent'l? Yes <input type="checkbox"/> No <input type="checkbox"/>		31. Wall Construction brick		
15. Name of Established District		32. Roof Type & Material hipped asb. shingle		
		33. No. of Bays Front Side		
		34. Wall Treatment painted		
		35. Plan Shape rect.		
2. Further Description of Important Features molded concrete block pillars; brick porch railing; bay window on south side		36. Changes (Explain in #42) Addition <input type="checkbox"/> Altered <input type="checkbox"/> Moved <input type="checkbox"/>		5. Other Name(s)
		37. Condition Interior unk. Exterior good		
		38. Preservation Underway? Yes <input type="checkbox"/> No <input checked="" type="checkbox"/>		
		39. Endangered? By What? Yes <input type="checkbox"/> No <input checked="" type="checkbox"/>		
		40. Visible from Public Road? Yes <input checked="" type="checkbox"/> No <input type="checkbox"/>		
		41. Distance from and Frontage on Road		
		Photo 		
		Roll 9 #11, 12		
3. History and Significance				
4. Description of Environment and Outbuildings Residential area				
5. Sources of Information		46. Prepared by F. Strawn, P. Weiner		
		47. Organization		
		48. Date 7/25/75		
		49. Revision Date(s)		










State Historical Survey and Planning Office, 909 University Avenue, Suite 215,
Columbia, Missouri 65201

HISTORIC INVENTORY

HD-AS-006-057

1. No		4. Present Name(s) 707 4th		1. No.
2. County Howard		5. Other Name(s)		
3. Location of Negatives Mo. St. Hist. Sur & Plan Of.				
6. Specific Location 707 4th		16. Thematic Category		2. County
		17. Date(s) or Period		
		18. Style or Design		
		19. Architect or Engineer		
7. City or Town If Rural, Township & Vicinity Glasgow		20. Contractor or Builder		4. Present Name(s)
8. Site Plan with North Arrow		21. Original Use, if apparent dwelling		
		22. Present Use dwelling		
		23. Ownership Public <input type="checkbox"/> Private <input checked="" type="checkbox"/>		
9. Coordinates Lat Long.		24. Owner's Name & Address, if known		5. Other Name(s)
10. Site <input type="checkbox"/> Building <input checked="" type="checkbox"/> Structure <input type="checkbox"/> Object <input type="checkbox"/>		25. Open to Public? Yes <input type="checkbox"/> No <input checked="" type="checkbox"/>		
11. On National Register? Yes <input type="checkbox"/> No <input checked="" type="checkbox"/>		26. Local Contact Person or Organization		
12. Is It Eligible? Yes <input type="checkbox"/> No <input type="checkbox"/>		27. Other Surveys in Which Included		
3. Part of Estab. Yes <input type="checkbox"/> Hist. Dist.? No <input checked="" type="checkbox"/>		14. District Potent'l? Yes <input type="checkbox"/> No <input type="checkbox"/>		
5. Name of Established District				
12. Further Description of Important Features		28. No. of Stories 1 1/2		3. No.
		29. Basement? Yes <input checked="" type="checkbox"/> No <input type="checkbox"/>		
		30. Foundation Material brick		
		31. Wall Construction brick		
		32. Roof Type & Material tin		4. Present Name(s)
		33. No. of Bays Front n.a. Side		
		34. Wall Treatment painted brick		
		35. Plan Shape irregular		
		36. Changes (Explain in #42) Addition <input type="checkbox"/> Altered <input type="checkbox"/> Moved <input type="checkbox"/>		5. Other Name(s)
		37. Condition Interior good Exterior good		
		38. Preservation Underway? Yes <input type="checkbox"/> No <input checked="" type="checkbox"/>		
		39. Endangered? By What? Yes <input type="checkbox"/> No <input checked="" type="checkbox"/>		
13. History and Significance		40. Visible from Public Road? Yes <input checked="" type="checkbox"/> No <input type="checkbox"/>		6. Other Name(s)
		41. Distance from and Frontage on Road		
14. Description of Environment and Outbuildings residential area; next to Baptist Church		 <p>Roll 21 #7,8</p>		7. Other Name(s)
15. Sources of Information		46. Prepared by P. Stram, r. Weiner		8. Other Name(s)
		47. Organization		
		48. Date 7-29-15		
		49. Revision Date(s)		

HO-AS-006-057



MISSOURI RIVER







State Historical Survey and Planning Office, 909 University Avenue, Suite 215,
Columbia, Missouri 65201

HISTORIC INVENTORY

HD-AS-006-058

1. No. 47-B 2. County Howard 3. Location of Negatives Mo. St. Hist Sur & Plan of. 4. Specific Location 711 4th St. 5. City or Town If Rural, Township & Vicinity Glasgow 6. Site Plan with North Arrow 7. Coordinates UTM Lat Long. 8. Site Building Structure Object 9. On National Register? Yes <input type="checkbox"/> No <input checked="" type="checkbox"/> 10. Part of Estab. Hist. Dist.? Yes <input type="checkbox"/> No <input checked="" type="checkbox"/> 11. Name of Established District 12. Further Description of Important Features <p>porch columns probably not original; frame addition at rear</p> 13. History and Significance <p>may be house built by Henry Shackelford, a Glasgow merchant</p> 14. Description of Environment and Outbuildings 15. Sources of Information <p>1973 Mo.St.Hist.Survey-Hist.Sites & Bldgs. Inventory</p>	4. Present Name(s) 711 4 th St. 5. Other Name(s) 16. Thematic Category 17. Date(s) or Period c.1870's 18. Style or Design 19. Architect or Engineer 20. Contractor or Builder Henry Shackelford? 21. Original Use, if apparent dwelling 22. Present Use dwelling 23. Ownership Public <input type="checkbox"/> Private <input checked="" type="checkbox"/> 24. Owner's Name & Address, if known <i>Francis Taylor</i> 25. Open to Public? Yes <input type="checkbox"/> No <input checked="" type="checkbox"/> 26. Local Contact Person or Organization 27. Other Surveys in Which Included 1973 Mo.St.Hist.Survey Historic Sites and Bldgs. Inventory	28. No. of Stories 1 29. Basement? Yes <input type="checkbox"/> No <input type="checkbox"/> 30. Foundation Material brick 31. Wall Construction brick 32. Roof Type & Material gabled, tin 33. No. of Bays Front Side 34. Wall Treatment painted 35. Plan Shape T-shaped 36. Changes (Explain in #42) Addition <input checked="" type="checkbox"/> Altered <input checked="" type="checkbox"/> Moved <input type="checkbox"/> 37. Condition Interior unk. Exterior good 38. Preservation Underway? Yes <input type="checkbox"/> No <input checked="" type="checkbox"/> 39. Endangered? By What? Yes <input type="checkbox"/> No <input checked="" type="checkbox"/> 40. Visible from Public Road? Yes <input checked="" type="checkbox"/> No <input type="checkbox"/> 41. Distance from and Frontage on Road 46. Prepared by P. Strawn, P. Weiner 47. Organization 48. Date 7/30/75 49. Revision Date(s)
--	---	---



Roll 21#6,9

HD-AS 006 058

N

RIVER

MISSOURI







State Historical Survey and Planning Office, 909 University Avenue, Suite 215,
Columbia, Missouri 65201

HISTORIC INVENTORY

HD-AS-006-059

No.		4. Present Name(s) 303 5th St.		1. No.	
County Howard		5. Other Name(s)			2. County
Location of Negatives Mo. Hist. Surv. & Plan. Office					
Specific Location NW corner 5th & Boone		16. Thematic Category		28. No. of Stories 2	
City or Town If Rural, Township & Vicinity Glasgow		17. Date(s) or Period c. 1900		29. Basement? Yes <input checked="" type="checkbox"/> No <input type="checkbox"/>	
Site Plan with North Arrow		18. Style or Design stick style		30. Foundation Material brick	
		19. Architect or Engineer		31. Wall Construction frame	
		20. Contractor or Builder		32. Roof Type & Material gabled, tin	
		21. Original Use, if apparent dwelling		33. No. of Bays Front n.a. Side	
		22. Present Use dwelling		34. Wall Treatment painted clapboard	
		23. Ownership Public <input type="checkbox"/> Private <input checked="" type="checkbox"/>		35. Plan Shape L-shaped	
		24. Owner's Name & Address, if known <i>Albert Kimmell</i>		36. Changes (Explain in #42) Addition <input type="checkbox"/> Altered <input checked="" type="checkbox"/> Moved <input type="checkbox"/>	
Coordinates UTM Lat Long		25. Open to Public? Yes <input type="checkbox"/> No <input checked="" type="checkbox"/>		37. Condition Interior unk. Exterior good	
Site <input type="checkbox"/> Building <input checked="" type="checkbox"/> Structure <input type="checkbox"/> Object <input type="checkbox"/>		26. Local Contact Person or Organization		38. Preservation Underway? Yes <input type="checkbox"/> No <input checked="" type="checkbox"/>	
1. On National Register? Yes <input type="checkbox"/> No <input checked="" type="checkbox"/>		27. Other Surveys in Which Included		39. Endangered? By What? Yes <input type="checkbox"/> No <input checked="" type="checkbox"/>	
2. Part of Estab. Hist. Dist.? Yes <input type="checkbox"/> No <input checked="" type="checkbox"/>				40. Visible from Public Road? Yes <input checked="" type="checkbox"/> No <input type="checkbox"/>	
12 Is It Eligible? Yes <input type="checkbox"/> No <input type="checkbox"/>				41. Distance from and Frontage on Road	
14 District Potent'l? Yes <input type="checkbox"/> No <input type="checkbox"/>					
5 Name of Established District					
2. Further Description of Important Features Aluminum storm windows;				5. Other Name(s)	
3. History and Significance					
14. Description of Environment and Outbuildings quiet residential area					
5. Sources of Information				46. Prepared by P. Strawn, P. Weiner	
				47. Organization	
				48. Date 7/26/75	
				49. Revision Date(s)	




Roll 9, #17-20;
Roll 24, #5,6

N

RIVER

MISSO











State Historical Survey and Planning Office, 909 University Avenue, Suite 215,
Columbia, Missouri 65201

HISTORIC INVENTORY

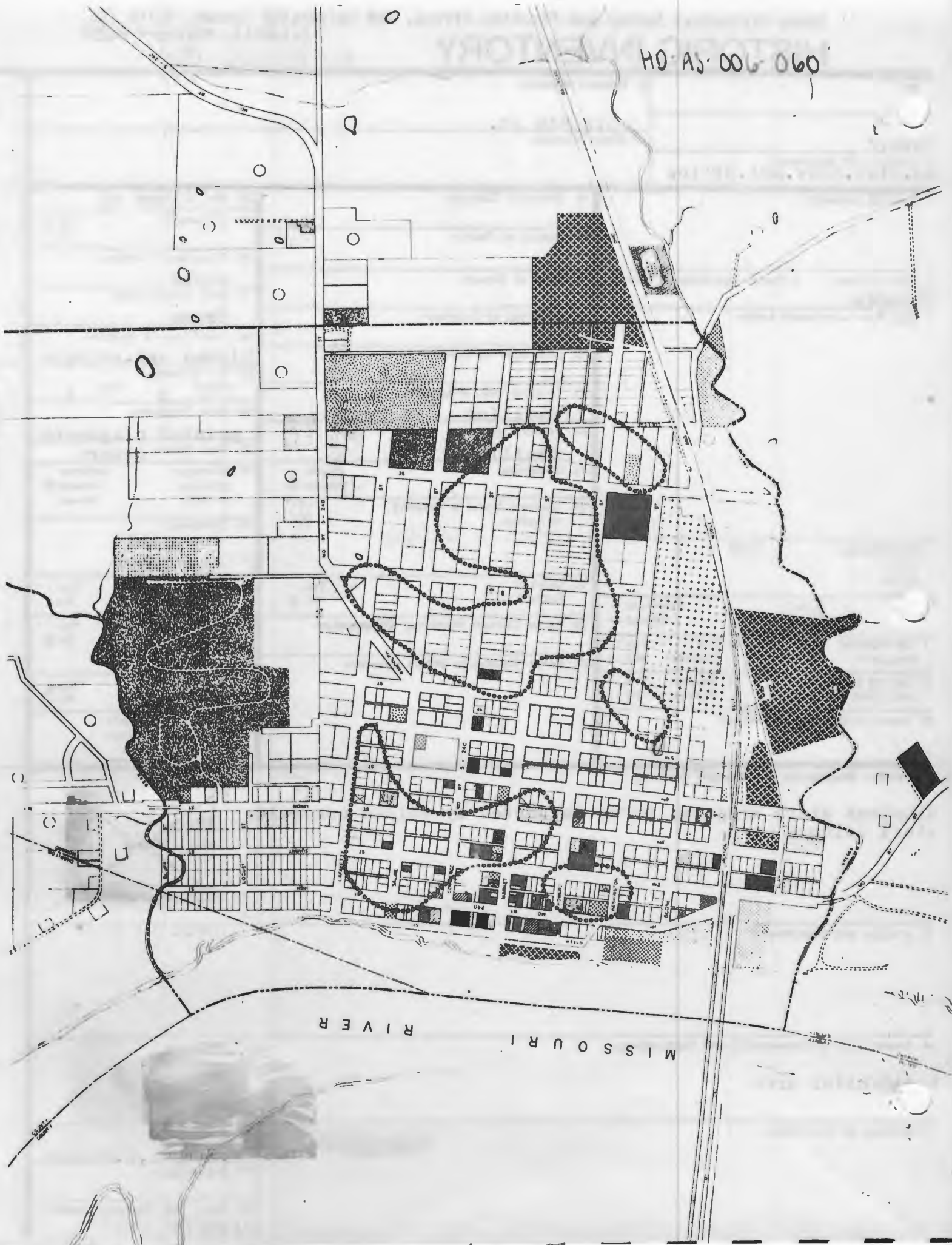
HD-AS-006-060

1. No.		4. Present Name(s)		1. No.
2. County		312 5th St.		
Howard		5. Other Name(s)		
3. Location of Negatives				2. County
Mo. Hist. Surv. & Pl. Office				
6. Specific Location		16. Thematic Category		
7. City or Town If Rural, Township & Vicinity		17. Date(s) or Period		4. Present Name(s)
Glasgow		18. Style or Design		
8. Site Plan with North Arrow		19. Architect or Engineer		
		20. Contractor or Builder		5. Other Name(s)
		21. Original Use, if apparent		
		dwelling		
		22. Present Use		
		dwelling		
23. Ownership		Public <input type="checkbox"/> Private <input checked="" type="checkbox"/>		
24. Owner's Name & Address, if known		Louis Stapp		
25. Open to Public?		Yes <input type="checkbox"/> No <input checked="" type="checkbox"/>		
26. Local Contact Person or Organization		27. Other Surveys in Which Included		
28. No. of Stories		29. Basement?		
2		Yes <input checked="" type="checkbox"/> No <input type="checkbox"/>		
30. Foundation Material		31. Wall Construction		
stone		frame		
32. Roof Type & Material		33. No. of Bays		
hipped asb. shingle		Front 3 Side 3		
34. Wall Treatment		35. Plan Shape		
painted clapboard		square		
36. Changes (Explain in #42)		Addition <input type="checkbox"/> Altered <input checked="" type="checkbox"/> Moved <input type="checkbox"/>		
37. Condition		Interior unk. Exterior good		
38. Preservation Underway?		Yes <input type="checkbox"/> No <input checked="" type="checkbox"/>		
39. Endangered? By What?		Yes <input type="checkbox"/> No <input checked="" type="checkbox"/>		
40. Visible from Public Road?		Yes <input checked="" type="checkbox"/> No <input type="checkbox"/>		
41. Distance from and Frontage on Road				
2. Further Description of Important Features				5. Other Name(s)
aluminum storm windows; porch supported by molded concrete block columns				
3. History and Significance				
4. Description of Environment and Outbuildings				
Residential area				
5. Sources of Information				
46. Prepared by				
P. Strawn, P. Weiner				
47. Organization				
48. Date 49. Revision Date(s)				
7/26/75				



Roll 10 #1,2

HO AS-006-060








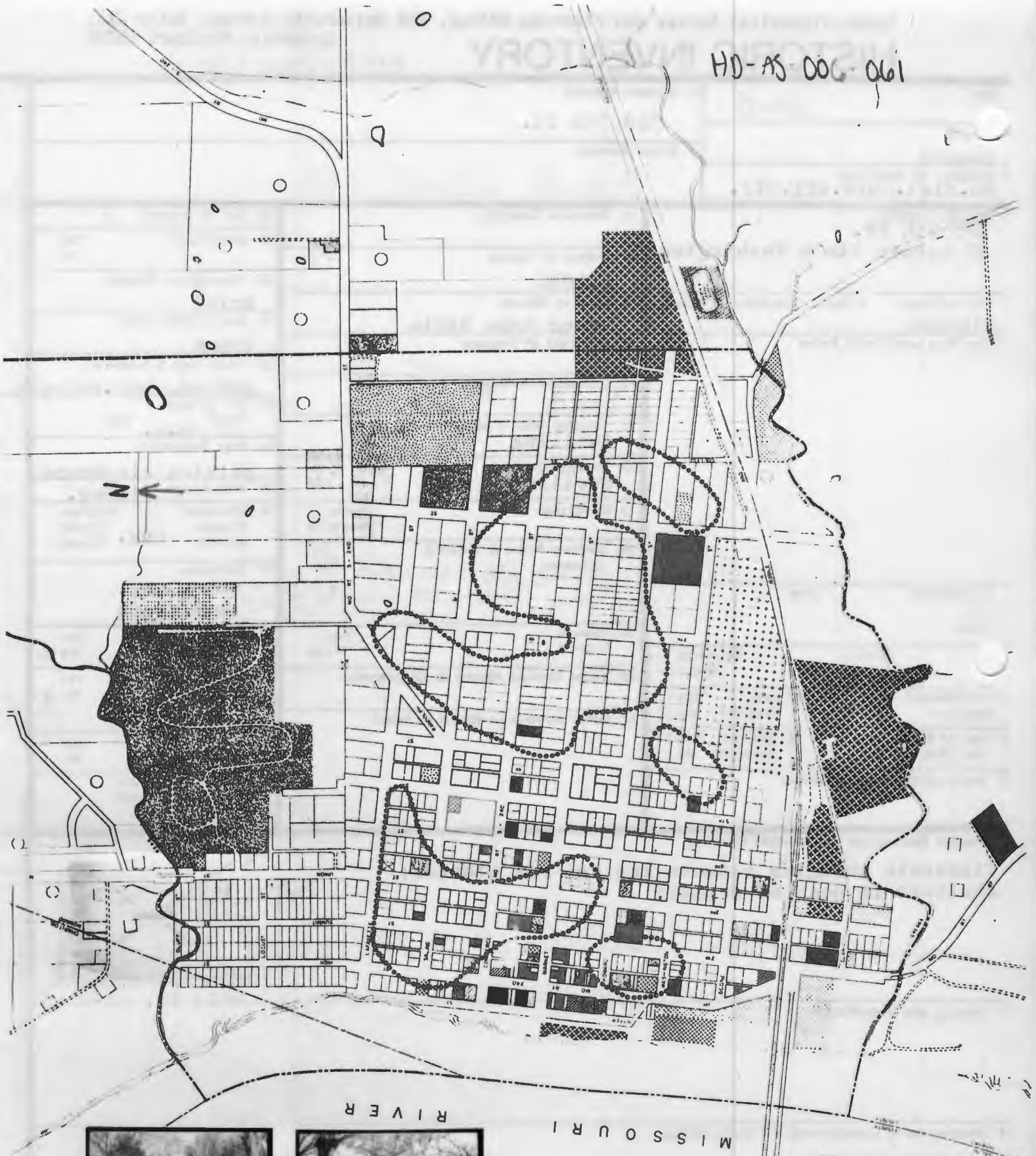
State Historical Survey and Planning Office, 909 University Avenue, Suite 215,
Columbia, Missouri 65201

HISTORIC INVENTORY

HD-AS-026-061

No. <u>61-B</u> County _____ Location of Negatives Mo. Hist. Surv. & Pl. Off.	4. Present Name(s) <u>320 5th St.</u> 5. Other Name(s) <u>Emile Ball home</u>	1. No.	
Specific Location <u>320 5th St.</u> <u>SE corner 5th & Washington</u> City or Town If Rural, Township & Vicinity <u>Glasgow</u> Site Plan with North Arrow	16. Thematic Category 17. Date(s) or Period <u>c.1890</u> 18. Style or Design <u>Queen Anne Style</u> 19. Architect or Engineer 20. Contractor or Builder <u>Emile Ball</u> 21. Original Use, if apparent <u>dwelling</u> 22. Present Use <u>dwelling</u> 23. Ownership Public <input type="checkbox"/> Private <input checked="" type="checkbox"/> 24. Owner's Name & Address, if known <u>Jack Schhardt</u> <u>(Mrs. Bob Schhardt's son)</u> 25. Open to Public? Yes <input type="checkbox"/> No <input checked="" type="checkbox"/> 26. Local Contact Person or Organization 27. Other Surveys in Which Included	28. No. of Stories <u>2</u> 29. Basement? Yes <input type="checkbox"/> No <input type="checkbox"/> 30. Foundation Material <u>brick</u> 31. Wall Construction <u>frame</u> 32. Roof Type & Material <u>gabled, asb. shingle</u> 33. No. of Bays Front <u>n.a.</u> Side <u>n.a.</u> 34. Wall Treatment <u>painted clapboard</u> 35. Plan Shape <u>irreg.</u> 36. Changes (Explain in #42) Addition <input type="checkbox"/> Altered <input type="checkbox"/> Moved <input type="checkbox"/> <u>unk.</u> 37. Condition Interior <u>unk.</u> Exterior <u>good</u> 38. Preservation Underway? Yes <input type="checkbox"/> No <input checked="" type="checkbox"/> 39. Endangered? By What? Yes <input type="checkbox"/> No <input checked="" type="checkbox"/> 40. Visible from Public Road? Yes <input checked="" type="checkbox"/> No <input type="checkbox"/> 41. Distance from and Frontage on Road	2. County
Coordinates UTM Lat _____ Long _____ Site <input type="checkbox"/> Building <input checked="" type="checkbox"/> Structure <input type="checkbox"/> Object <input type="checkbox"/> 1. On National Register? Yes <input type="checkbox"/> No <input checked="" type="checkbox"/> 12. Is It Eligible? Yes <input type="checkbox"/> No <input type="checkbox"/> 3. Part of Estab. Hist. Dist.? Yes <input type="checkbox"/> No <input checked="" type="checkbox"/> 14. District Potent'l? Yes <input type="checkbox"/> No <input type="checkbox"/> 5. Name of Established District	2. Further Description of Important Features <u>fishscale shingles between 1st and 2nd stories;</u> <u>shutters in need of repair;</u> <u>parquet flooring - well worn</u>	<div style="border: 1px solid black; padding: 5px; text-align: center;">  <p>Roll 10, #3-5</p> </div>	4. Present Name(s)
3. History and Significance	5. Other Name(s)		
14. Description of Environment and Outbuildings <u>residential area</u>	46. Prepared by <u>P. Strawn, P. Weiner</u> 47. Organization 48. Date <u>7/25/75</u> 49. Revision Date(s)		

HD-AS-006-061









State Historical Survey and Planning Office, 909 University Avenue, Suite 215,
Columbia, Missouri 65201

HISTORIC INVENTORY

HD-AS-006-062

No.		4. Present Name(s)		1. No.
County		406 5th St.		
Howard		5. Other Name(s)		
Location of Negatives				2. County
Mo. Hist. Surv. & Pl. Office				
Specific Location				
406 5th		16. Thematic Category		4. Present Name(s)
		17. Date(s) or Period		
		28. No. of Stories 2		
City or Town If Rural, Township & Vicinity		18. Style or Design		5. Other Name(s)
Glasgow		19. Architect or Engineer		
Site Plan with North Arrow		20. Contractor or Builder		
		21. Original Use, if apparent		6. County
		dwelling		
		22. Present Use		
		dwelling		7. Present Name(s)
		23. Ownership		
		Public <input type="checkbox"/> Private <input checked="" type="checkbox"/>		
Coordinates UTM		24. Owner's Name & Address, if known		8. County
Lat		West Maryland		
Long.		Vacant		
Site <input type="checkbox"/> Building <input checked="" type="checkbox"/>		25. Open to Public? Yes <input type="checkbox"/> No <input checked="" type="checkbox"/>		9. County
Structure <input type="checkbox"/> Object <input type="checkbox"/>		26. Local Contact Person or Organization		
1. On National Register? Yes <input type="checkbox"/> No <input checked="" type="checkbox"/>		27. Other Surveys in Which Included		
12. Is It Eligible? Yes <input type="checkbox"/> No <input type="checkbox"/>				10. County
3. Part of Estab. Hist. Dist.? Yes <input type="checkbox"/> No <input checked="" type="checkbox"/>				
14. District Potent'l? Yes <input type="checkbox"/> No <input type="checkbox"/>				
5. Name of Established District				11. County
2. Further Description of Important Features				12. County
Aluminum storm windows & door; aluminum awnings. One-story addition on rear. Wrought iron porch supports. Wooden brackets support eaves.				
3. History and Significance				13. County
4. Description of Environment and Outbuildings				14. County
Quiet residential area				
5. Sources of Information				15. County
		46. Prepared by		16. County
		P. Strawn, P. Weiner		
		47. Organization		
		48. Date		17. County
		49. Revision Date(s)		
		7/26/75		



Roll 10 #14, 15
Roll 24 #6, 7

HD-AS-006-062













State Historical Survey and Planning Office, 909 University Avenue, Suite 215,
Columbia, Missouri 65201

HISTORIC INVENTORY

HO-AS 006-063

No. 58-B		4. Present Name(s) 407 5th St.		1. No.		
County Howard		5. Other Name(s)			2. County	
Location of Negatives Mo. Hist. Surv. & Pl. Office						
i. Specific Location 407 5th		16. Thematic Category		28. No. of Stories 2		4. Present Name(s)
City or Town If Rural, Township & Vicinity Glasgow		18. Style or Design Greek Revival		29. Basement? Yes <input type="checkbox"/> No <input checked="" type="checkbox"/> raised-1st fl.		
						19. Architect or Engineer
Site Plan with North Arrow		20. Contractor or Builder		30. Foundation Material stucco		6. Other Name(s)
Coordinates UTM Lat _____ Long. _____		22. Present Use dwelling apartment		31. Wall Construction frame		
						23. Ownership Public <input type="checkbox"/> Private <input checked="" type="checkbox"/>
Site <input type="checkbox"/> Building <input checked="" type="checkbox"/> Structure <input type="checkbox"/> Object <input checked="" type="checkbox"/>		24. Owner's Name & Address, if known		32. Roof Type & Material gabled, tin		8. Other Name(s)
1. On National Register? Yes <input type="checkbox"/> No <input checked="" type="checkbox"/>		26. Local Contact Person or Organization		33. No. of Bays Front 5 Side _____		
						12. Is It Eligible? Yes <input type="checkbox"/> No <input checked="" type="checkbox"/>
3. Part of Estab. Hist. Dist.? Yes <input type="checkbox"/> No <input checked="" type="checkbox"/>		27. Other Surveys in Which Included		34. Wall Treatment painted clapbd.		10. Other Name(s)
5. Name of Established District		40. Visible from Public Road? Yes <input checked="" type="checkbox"/> No <input type="checkbox"/>		35. Plan Shape rect.		
						41. Distance from and Frontage on Road
2. Further Description of Important Features one-story addition on north end; one-story porch on ground level in rear. An entablature (architrave) board on front and rectilinear transom and sidelights flanking entrance would seem to indicate an early date falling into the period of Greek Revival; the porch may be a later 19th c. addition.		46. Prepared by P. Strawn, P. Weiner		47. Organization		12. Other Name(s)
4. Description of Environment and Outbuildings Residential area		48. Date 7/26/75		49. Revision Date(s)		
						5. Sources of Information
		Roll 10, #10-13		46. Prepared by P. Strawn, P. Weiner		14. Other Name(s)
4. Description of Environment and Outbuildings Residential area		48. Date 7/26/75		49. Revision Date(s)		
						5. Sources of Information

HO-AS-006-063



RIVER

MISOURI











State Historical Survey and Planning Office, 909 University Avenue, Suite 215,
Columbia, Missouri 65201

HISTORIC INVENTORY

110-AS-006-064

No. 57-A County Howard Location of Negatives Mo. Hist. Surv. & Pl. Office Specific Location 420 5th St.; SE corner 5th & Howard City or Town If Rural, Township & Vicinity Glasgow Site Plan with North Arrow Coordinates UTM Lat Long. Site Building Structure Object 1. On National Register? Yes <input type="checkbox"/> No <input checked="" type="checkbox"/> 12 Is It Eligible? Yes <input type="checkbox"/> No <input type="checkbox"/> 3. Part of Estab. Hist. Dist.? Yes <input type="checkbox"/> No <input checked="" type="checkbox"/> 14. District Potent'l? Yes <input type="checkbox"/> No <input type="checkbox"/> 5 Name of Established District	4. Present Name(s) William F. Dunnica Home, "Dunhaven" 5. Other Name(s) 420 5th St. 16. Thematic Category 17. Date(s) or Period 1836-37 18. Style or Design Greek Revival 19. Architect or Engineer 20. Contractor or Builder Wm. F. Dunnica 21. Original Use, if apparent dwelling 22. Present Use dwelling 23. Ownership Public <input type="checkbox"/> Private <input checked="" type="checkbox"/> 24. Owner's Name & Address, if known Anna Mae Birch 420 5th St. Glasgow, Mo. 25. Open to Public? Yes <input type="checkbox"/> No <input checked="" type="checkbox"/> 26. Local Contact Person or Organization Anna Mae Birch 27. Other Surveys in Which Included Mo. State Historical Soc. 1961	28. No. of Stories 2 29. Basement? Yes <input checked="" type="checkbox"/> No <input type="checkbox"/> 30. Foundation Material 31. Wall Construction frame 32. Roof Type & Material hipped tin 33. No. of Bays Front 5 Side 4 34. Wall Treatment painted clapboard 35. Plan Shape rect. 36. Changes (Explain in #42) Addition <input checked="" type="checkbox"/> Altered <input checked="" type="checkbox"/> Moved <input type="checkbox"/> 37. Condition Interior good Exterior good 38. Preservation Underway? Yes <input type="checkbox"/> No <input checked="" type="checkbox"/> 39. Endangered? By What? Yes <input type="checkbox"/> No <input checked="" type="checkbox"/> 40. Visible from Public Road? Yes <input checked="" type="checkbox"/> No <input type="checkbox"/> 41. Distance from and Frontage on Road
---	---	--

2. Further Description of Important Features
 A two-story addition was added to rear and outside kitchen was removed in 1908. Front porch has been enlarged and orig. columns replaced with cement ones. Front windows on first floor are not original. Original gold leaf cornice remains on windows in room on northeast corner of first floor. There were orig. 4 chimneys & 4 fireplaces; 2 chimneys removed; 2 fireplaces closed. Two stairways.

3. History and Significance
 This home was built by Wm. F. Dunnica who was one of the original surveyors of Glasgow; he was given the land this house is situated on for his services. It was occupied by Confederate soldiers during the Battle of Glasgow, Oct. 15, 1864 and in direct line of fire; rifle and cannon shot holes in the wall are plugged.

4. Description of Environment and Outbuildings
 quiet residential area; house sets on steep hill.

5. Sources of Information
 Mo. Historic Sites Catalog, 1963, p. 68-9.
 Mo. St. Hist. Soc. Sites file How h47.
 Manuscript by Anna Mae Birch, Mo. St. Hist. Soc.

46. Prepared by
P. Strawn, P. Wehner
 47. Organization
 48. Date
7/26/75
 49. Revision Date(s)

1. No.
 2. County
 4. Present Name(s)
 5. Other Name(s)

HD-AS-006-064

N

RIVER

MISSO












State Historical Survey and Planning Office, 909 University Avenue, Suite 215,
Columbia, Missouri 65201

HISTORIC INVENTORY

HD-AS-006-065

No. _____ County Howard		4. Present Name(s) <div style="border: 1px solid black; padding: 5px; text-align: center;">501 5th St.</div>		1. No.		
1. Location of Negatives Mo.St.Hist.Surv.&Pl.Office		5. Other Name(s)			2. County	
2. Specific Location NW corner 5th & Howard		16. Thematic Category				28. No. of Stories 1
3. City or Town If Rural, Township & Vicinity Glasgow		17. Date(s) or Period		29. Basement? Yes <input checked="" type="checkbox"/> No <input type="checkbox"/>		
4. Site Plan with North Arrow		18. Style or Design		30. Foundation Material <div style="border: 1px solid black; padding: 2px;">brick</div>		4. Present Name(s)
		19. Architect or Engineer		31. Wall Construction <div style="border: 1px solid black; padding: 2px;">frame</div>		
		20. Contractor or Builder		32. Roof Type & Material <div style="border: 1px solid black; padding: 2px;">gabled, tin</div>		
		21. Original Use, if apparent <div style="border: 1px solid black; padding: 2px;">dwelling</div>		33. No. of Bays Front 5 Side 2		
		22. Present Use <div style="border: 1px solid black; padding: 2px;">dwelling</div>		34. Wall Treatment <div style="border: 1px solid black; padding: 2px;">siding</div>		
		23. Ownership Public <input type="checkbox"/> Private <input checked="" type="checkbox"/>		35. Plan Shape rect.		
		24. Owner's Name & Address, if known <div style="border: 1px solid black; padding: 2px; text-align: center;"><i>Zumwalt</i></div>		36. Changes (Explain in #42) Addition <input checked="" type="checkbox"/> Altered <input checked="" type="checkbox"/> Moved <input type="checkbox"/>		
Coordinates UTM Lat _____ Long _____		25. Open to Public? Yes <input type="checkbox"/> No <input checked="" type="checkbox"/>		37. Condition Interior unk. Exterior fair		
Site <input type="checkbox"/> Building <input checked="" type="checkbox"/> Structure <input type="checkbox"/> Object <input type="checkbox"/>		26. Local Contact Person or Organization		38. Preservation Underway? Yes <input type="checkbox"/> No <input checked="" type="checkbox"/>		
1. On National Register? Yes <input type="checkbox"/> No <input checked="" type="checkbox"/>		12. Is It Eligible? Yes <input type="checkbox"/> No <input type="checkbox"/>		39. Endangered? By What? Yes <input type="checkbox"/> No <input checked="" type="checkbox"/>		
3. Part of Estab. Hist. Dist.? Yes <input type="checkbox"/> No <input checked="" type="checkbox"/>		14. District Potent'l? Yes <input type="checkbox"/> No <input type="checkbox"/>		40. Visible from Public Road? Yes <input checked="" type="checkbox"/> No <input type="checkbox"/>		
5. Name of Established District		27. Other Surveys in Which Included		41. Distance from and Frontage on Road		
2. Further Description of Important Features porch addition to 2nd story rear (1st floor); aluminum storm door; siding probably covers clapboard;						5. Other Name(s)
<div style="border: 1px solid black; padding: 10px; text-align: center;">  Roll 11 #1,2 </div>						
3. History and Significance						
4. Description of Environment and Outbuildings quiet residential area; house sets on sloping lot with walk-out basement.						
5. Sources of Information				46. Prepared by P.Strawn, P.Weiner		
				47. Organization		
				48. Date 7/26/75 49. Revision Date(s)		

HO-AS-006-065

N

MISSOURI RIVER







State Historical Survey and Planning Office, 909 University Avenue, Suite 215,
Columbia, Missouri 65201

HISTORIC INVENTORY

HD-AS-006-066

No.		4. Present Name(s)		1. No.
County Howard		512 5th St.		
Location of Negatives Mo. St. Hist. Surv. & Pl. Off.		5. Other Name(s)		
i. Specific Location 512 5th St.		16. Thematic Category		2. County
		17. Date(s) or Period		
City or Town If Rural, Township & Vicinity Glasgow		18. Style or Design		4. Present Name(s)
		19. Architect or Engineer		
Site Plan with North Arrow		20. Contractor or Builder		5. Other Name(s)
		21. Original Use, if apparent dwelling		
Coordinates UTM Lat Long.		22. Present Use dwelling		
		23. Ownership Public <input type="checkbox"/> Private <input checked="" type="checkbox"/>		
Site <input type="checkbox"/> Building <input checked="" type="checkbox"/> Structure <input type="checkbox"/> Object <input type="checkbox"/>		24. Owner's Name & Address, if known <i>Ralph Johnson</i>		
		25. Open to Public? Yes <input type="checkbox"/> No <input checked="" type="checkbox"/>		
1. On National Register? Yes <input type="checkbox"/> No <input checked="" type="checkbox"/> 2. Is It Eligible? Yes <input type="checkbox"/> No <input type="checkbox"/> 3. Part of Estab. Hist. Dist.? Yes <input type="checkbox"/> No <input checked="" type="checkbox"/> 4. District Potent'l? Yes <input type="checkbox"/> No <input type="checkbox"/>		26. Local Contact Person or Organization		
		27. Other Surveys in Which Included		
5. Name of Established District		28. No. of Stories 2		1. No.
		29. Basement? Yes <input type="checkbox"/> No <input type="checkbox"/>		
		30. Foundation Material		2. County
		31. Wall Construction frame		
		32. Roof Type & Material gabled, tin		4. Present Name(s)
		33. No. of Bays Front Side		
		34. Wall Treatment painted clapbd.		5. Other Name(s)
		35. Plan Shape I-shaped		
		36. Changes (Explain in #42) unk. Addition <input type="checkbox"/> Altered <input type="checkbox"/> Moved <input type="checkbox"/>		
		37. Condition Interior unk. Exterior good		
		38. Preservation Underway? Yes <input type="checkbox"/> No <input checked="" type="checkbox"/>		1. No.
		39. Endangered? By What? Yes <input type="checkbox"/> No <input checked="" type="checkbox"/>		
		40. Visible from Public Road? Yes <input checked="" type="checkbox"/> No <input type="checkbox"/>		2. County
		41. Distance from and Frontage on Road		
2. Further Description of Important Features Some of the windows have stained glass.				5. Other Name(s)
3. History and Significance				
4. Description of Environment and Outbuildings quiet residential area				1. No.
5. Sources of Information				
46. Prepared by P. Strawn, P. Weiner				1. No.
47. Organization				
48. Date 7/26/75				2. County
49. Revision Date(s)				



Roll 24 #8,9,13







State Historical Survey and Planning Office, 909 University Avenue, Suite 215,
Columbia, Missouri 65201

HISTORIC INVENTORY

HD-AS-006-067

1. No.		4. Present Name(s)		1. No.	
2. County		513 5th St.			2. County
Howard		5. Other Name(s)			
3. Location of Negatives		16. Thematic Category		3. Present Name(s)	
Mo. St. Hist. Surv. & Pl. Off					
4. Specific Location		17. Date(s) or Period		4. Present Name(s)	
513 5th St.		c.1930			
7. City or Town If Rural, Township & Vicinity		18. Style or Design		5. Present Name(s)	
		Glasgow			
8. Site Plan with North Arrow		19. Architect or Engineer		6. Present Name(s)	
		20. Contractor or Builder			
Coordinates UTM		21. Original Use, if apparent		7. Present Name(s)	
		dwelling			
9. Building		22. Present Use		8. Present Name(s)	
		dwelling			
10. Structure		23. Ownership		9. Present Name(s)	
		Public <input type="checkbox"/> Private <input checked="" type="checkbox"/>			
11. Object		24. Owner's Name & Address, if known		10. Present Name(s)	
		John (?) Yes			
12. Is it Eligible?		25. Open to Public?		11. Present Name(s)	
		Yes <input type="checkbox"/> No <input checked="" type="checkbox"/>			
13. District Potent'l?		26. Local Contact Person or Organization		12. Present Name(s)	
		27. Other Surveys in Which Included			
5. Name of Established District		28. No. of Stories		13. Present Name(s)	
		1 1/2			
2. Further Description of Important Features		29. Basement?		14. Present Name(s)	
		walk-out Yes <input checked="" type="checkbox"/> No <input type="checkbox"/>			
3. History and Significance		30. Foundation Material		15. Present Name(s)	
		concrete block			
4. Description of Environment and Outbuildings		31. Wall Construction		16. Present Name(s)	
		stucco			
5. Sources of Information		32. Roof Type & Material		17. Present Name(s)	
		gabled, shingle			
46. Prepared by		33. No. of Bays		18. Present Name(s)	
		Front 3 Side			
47. Organization		34. Wall Treatment		19. Present Name(s)	
		painted stucco			
48. Date		35. Plan Shape		20. Present Name(s)	
		rect.			
49. Revision Date(s)		36. Changes (Explain in #42)		21. Present Name(s)	
		unk. Addition <input type="checkbox"/> Altered <input type="checkbox"/> Moved <input type="checkbox"/>			
7/26/75		37. Condition		22. Present Name(s)	
		Interior unk. Exterior good			
3. History and Significance		38. Preservation Underway?		23. Present Name(s)	
		Yes <input type="checkbox"/> No <input checked="" type="checkbox"/>			
4. Description of Environment and Outbuildings		39. Endangered? By What?		24. Present Name(s)	
		Yes <input type="checkbox"/> No <input checked="" type="checkbox"/>			
5. Sources of Information		40. Visible from Public Road?		25. Present Name(s)	
		Yes <input checked="" type="checkbox"/> No <input type="checkbox"/>			
46. Prepared by		41. Distance from and Frontage on Road		26. Present Name(s)	
47. Organization		42. Roll 11, #3,4		27. Present Name(s)	
48. Date		43. Roll 11, #3,4		28. Present Name(s)	
49. Revision Date(s)		44. Roll 11, #3,4		29. Present Name(s)	
7/26/75		45. Roll 11, #3,4		30. Present Name(s)	



Roll 11, #3,4

4. Description of Environment and Outbuildings
Residential area; house sets on sloping lot & has walk-out basement.

5. Sources of Information

46. Prepared by
P. Strawn, P. Weiner

47. Organization

48. Date 49. Revision Date(s)

7/26/75

HD-AS 006-067

N

MISSOURI RIVER








State Historical Survey and Planning Office, 909 University Avenue, Suite 215,
Columbia, Missouri 65201

HISTORIC INVENTORY

HD-AS-006-068

No. 56-A County Howard Location of Negatives Mo.Hist.Surv.&Pl.Office Specific Location 514 5th St.	4. Present Name(s) 514 5th St. 5. Other Name(s) <i>F.A. Masonic?</i>	1. No. 2. County 4. Present Name(s)
City or Town If Rural, Township & Vicinity Glasgow Site Plan with North Arrow	16. Thematic Category 17. Date(s) or Period <i>1901?</i> c.1880 18. Style or Design Queen Anne 19. Architect or Engineer 20. Contractor or Builder <i>Rolls-Royce?</i> 21. Original Use, if apparent dwelling 22. Present Use dwelling 23. Ownership Public <input type="checkbox"/> Private <input checked="" type="checkbox"/> 24. Owner's Name & Address, if known <i>John Jenkins</i>	28. No. of Stories 2 1/2 29. Basement? Yes <input type="checkbox"/> No <input checked="" type="checkbox"/> 30. Foundation Material 31. Wall Construction frame 32. Roof Type & Material varied, asb.shingle 33. No. of Bays Front <i>n.a.</i> Side 34. Wall Treatment shingles, clapbd. 35. Plan Shape irreg. 36. Changes (Explain in #42) Addition <input type="checkbox"/> Altered <input type="checkbox"/> Moved <input type="checkbox"/> 37. Condition Interior unk. Exterior very good 38. Preservation Underway? Yes <input type="checkbox"/> No <input checked="" type="checkbox"/> 39. Endangered? By What? Yes <input type="checkbox"/> No <input checked="" type="checkbox"/> 40. Visible from Public Road? Yes <input checked="" type="checkbox"/> No <input type="checkbox"/> 41. Distance from and Frontage on Road
Coordinates UTM Lat Long Site <input type="checkbox"/> Building <input checked="" type="checkbox"/> Structure <input type="checkbox"/> Object <input type="checkbox"/> 1. On National Register? Yes <input type="checkbox"/> No <input checked="" type="checkbox"/> 12. Is It Eligible? Yes <input type="checkbox"/> No <input type="checkbox"/> 3. Part of Estab. Hist. Dist.? Yes <input type="checkbox"/> No <input checked="" type="checkbox"/> 14. District Potent'l? Yes <input type="checkbox"/> No <input type="checkbox"/> 5. Name of Established District	25. Open to Public? Yes <input type="checkbox"/> No <input checked="" type="checkbox"/> 26. Local Contact Person or Organization 27. Other Surveys in Which Included	5. Other Name(s)
2. Further Description of Important Features Some of the windows have stained glass.		
3. History and Significance This house is a very good example of Queen Anne style architecture.		Roll 11, #7-9 16, #5
4. Description of Environment and Outbuildings Quiet residential area; house set atop hill		
5. Sources of Information		46. Prepared by P.Strawn, P.Weiner 47. Organization 48. Date 7/26/76 49. Revision Date(s)

HD-AS 006-068

N



MISSOURI RIV







State Historical Survey and Planning Office, 909 University Avenue, Suite 215,
Columbia, Missouri 65201

HISTORIC INVENTORY

HD-AS-006-069

No. 55-B		4. Present Name(s) <div style="border: 1px solid black; padding: 2px; margin-top: 5px;">520 5th St.</div>		1. No.		
County <div style="border: 1px solid black; padding: 2px; margin-top: 5px;">Howard</div>		5. Other Name(s)			2. County	
Location of Negatives <div style="border: 1px solid black; padding: 2px; margin-top: 5px;">Mo. Hist. Surv. & Plan. Off.</div>						4. Present Name(s)
Specific Location <div style="border: 1px solid black; padding: 2px; margin-top: 5px;">SE corner 5th & Market</div>		16. Thematic Category		28. No. of Stories 2		
City or Town If Rural, Township & Vicinity <div style="border: 1px solid black; padding: 2px; margin-top: 5px;">Glasgow</div>		17. Date(s) or Period <div style="border: 1px solid black; padding: 2px; margin-top: 5px;">c.1870</div>		29. Basement? Yes <input type="checkbox"/> No <input checked="" type="checkbox"/>		
Site Plan with North Arrow		18. Style or Design <div style="border: 1px solid black; padding: 2px; margin-top: 5px;">Italianate</div>		30. Foundation Material		
		19. Architect or Engineer		31. Wall Construction <div style="border: 1px solid black; padding: 2px; margin-top: 5px;">frame</div>		
		20. Contractor or Builder		32. Roof Type & Material <div style="border: 1px solid black; padding: 2px; margin-top: 5px;">hipped, asb. shingle</div>		
		21. Original Use, if apparent <div style="border: 1px solid black; padding: 2px; margin-top: 5px;">dwelling</div>		33. No. of Bays <div style="border: 1px solid black; padding: 2px; margin-top: 5px;">Front 3 Side</div>		
		22. Present Use <div style="border: 1px solid black; padding: 2px; margin-top: 5px;">dwelling</div>		34. Wall Treatment ? siding <div style="border: 1px solid black; padding: 2px; margin-top: 5px;">clapboard</div>		
		23. Ownership Public <input type="checkbox"/> Private <input checked="" type="checkbox"/>		35. Plan Shape square		
		24. Owner's Name & Address, if known <div style="border: 1px solid black; padding: 2px; margin-top: 5px;">Mrs. Will Denny 520 5th</div>		36. Changes (Explain in #42) Addition <input type="checkbox"/> Altered <input checked="" type="checkbox"/> Moved <input type="checkbox"/>		
Coordinates UTM Lat Long		25. Open to Public? Yes <input type="checkbox"/> No <input checked="" type="checkbox"/>		37. Condition <div style="border: 1px solid black; padding: 2px; margin-top: 5px;">Interior unk. Exterior good</div>		
Site <input type="checkbox"/> Building <input checked="" type="checkbox"/> Structure <input type="checkbox"/> Object <input type="checkbox"/>		26. Local Contact Person or Organization		38. Preservation Underway? Yes <input type="checkbox"/> No <input checked="" type="checkbox"/>		
1. On National Register? Yes <input type="checkbox"/> No <input checked="" type="checkbox"/>		12. Is Eligible? Yes <input type="checkbox"/> No <input type="checkbox"/>		39. Endangered? By What? Yes <input type="checkbox"/> No <input checked="" type="checkbox"/>		
3. Part of Estab. Hist. Dist.? Yes <input type="checkbox"/> No <input checked="" type="checkbox"/>		14. District Potent'l? Yes <input type="checkbox"/> No <input type="checkbox"/>		40. Visible from Public Road? Yes <input checked="" type="checkbox"/> No <input type="checkbox"/>		
5. Name of Established District		27. Other Surveys in Which Included		41. Distance from and Frontage on Road		
2. Further Description of Important Features <div style="border: 1px solid black; padding: 5px; margin-top: 10px;"> aluminum storm doors & windows; wrought iron porch supports; eaves supported by prominent brackets; bay window on north side, 1st floor. Corners boast wooden quoins. </div>						5. Other Name(s)
3. History and Significance <div style="border: 1px solid black; padding: 5px; margin-top: 10px;"> <i>secret passage or hideaway</i> </div>						
4. Description of Environment and Outbuildings <div style="border: 1px solid black; padding: 5px; margin-top: 10px;"> quiet residential area; house sets atop hill </div>						
5. Sources of Information						46. Prepared By <div style="border: 1px solid black; padding: 2px; margin-top: 5px;">P. Strawn, P. Weiner</div>
47. Organization						
48. Date 7/26/75						
49. Revision Date(s)						



Roll 24, #10-12
Roll 16, #4

HD-AS-006-069

N



RIVER

MISSOURI










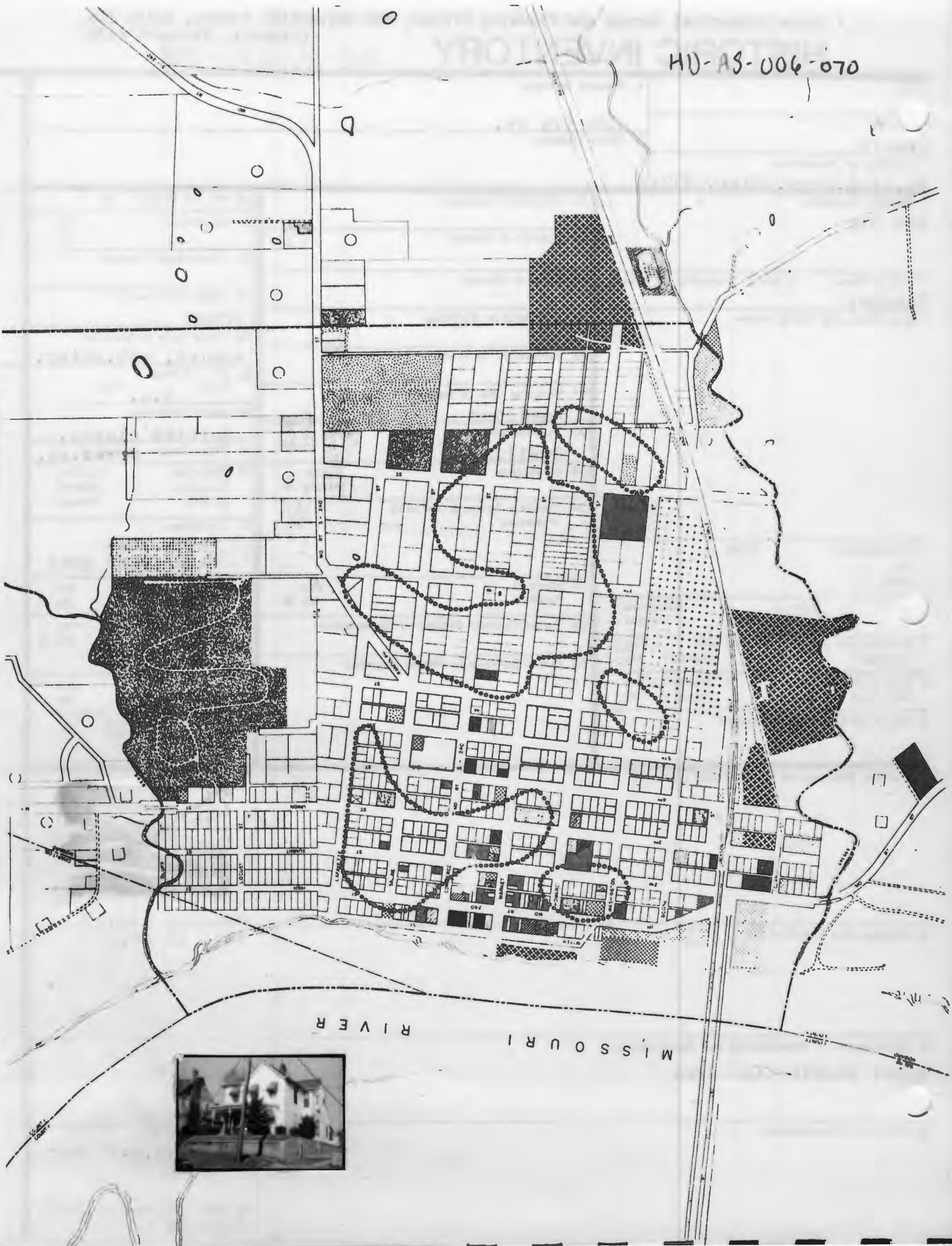
State Historical Survey and Planning Office, 909 University Avenue, Suite 215,
Columbia, Missouri 65201

HISTORIC INVENTORY

HD-AS-006-070

1. No. 2. County Howard 3. Location of Negatives Mo. Hist. Surv. & Plan. Office 4. Specific Location 608 5th 5. City or Town If Rural, Township & Vicinity Glasgow 6. Site Plan with North Arrow 7. Coordinates UTM Lat Long. 8. Site Building <input checked="" type="checkbox"/> Structure Object <input type="checkbox"/> 9. On National Register? Yes <input type="checkbox"/> No <input checked="" type="checkbox"/> 10. Is It Eligible? Yes <input type="checkbox"/> No <input type="checkbox"/> 11. Part of Estab. Hist. Dist.? Yes <input type="checkbox"/> No <input checked="" type="checkbox"/> 12. District Potent'l? Yes <input type="checkbox"/> No <input type="checkbox"/> 13. Name of Established District	4. Present Name(s) 608 5th St. 5. Other Name(s) 16. Thematic Category 17. Date(s) or Period 18. Style or Design 19. Architect or Engineer 20. Contractor or Builder 21. Original Use, if apparent dwelling 22. Present Use dwelling 23. Ownership Public <input type="checkbox"/> Private <input checked="" type="checkbox"/> 24. Owner's Name & Address, if known Bill Ballantine 25. Open to Public? Yes <input type="checkbox"/> No <input checked="" type="checkbox"/> 26. Local Contact Person or Organization 27. Other Surveys in Which Included	28. No. of Stories 2 29. Basement? Yes <input type="checkbox"/> No <input type="checkbox"/> 30. Foundation Material 31. Wall Construction frame 32. Roof Type & Material varied, asb.shing. 33. No. of Bays Front n.a. Side 34. Wall Treatment painted clapbd. 35. Plan Shape irreg.sq. 36. Changes (Explain in #42) Addition <input type="checkbox"/> Altered <input type="checkbox"/> Moved <input type="checkbox"/> 37. Condition Interior unk. Exterior very good 38. Preservation Underway? Yes <input type="checkbox"/> No <input checked="" type="checkbox"/> 39. Endangered? By What? Yes <input type="checkbox"/> No <input checked="" type="checkbox"/> 40. Visible from Public Road? Yes <input checked="" type="checkbox"/> No <input type="checkbox"/> 41. Distance from and Frontage on Road
2. Further Description of Important Features		4. Present Name(s) 5. Other Name(s)  Roll 11 #16, 17 Roll 16 #6, 7
3. History and Significance		
4. Description of Environment and Outbuildings quiet residential area		
5. Sources of Information		46. Prepared by P. Strawn, P. Weiner 47. Organization 48. Date 7/26/75 49. Revision Date(s)

HD-AS-006-070







State Historical Survey and Planning Office, 909 University Avenue, Suite 215,
Columbia, Missouri 65201
HISTORIC INVENTORY

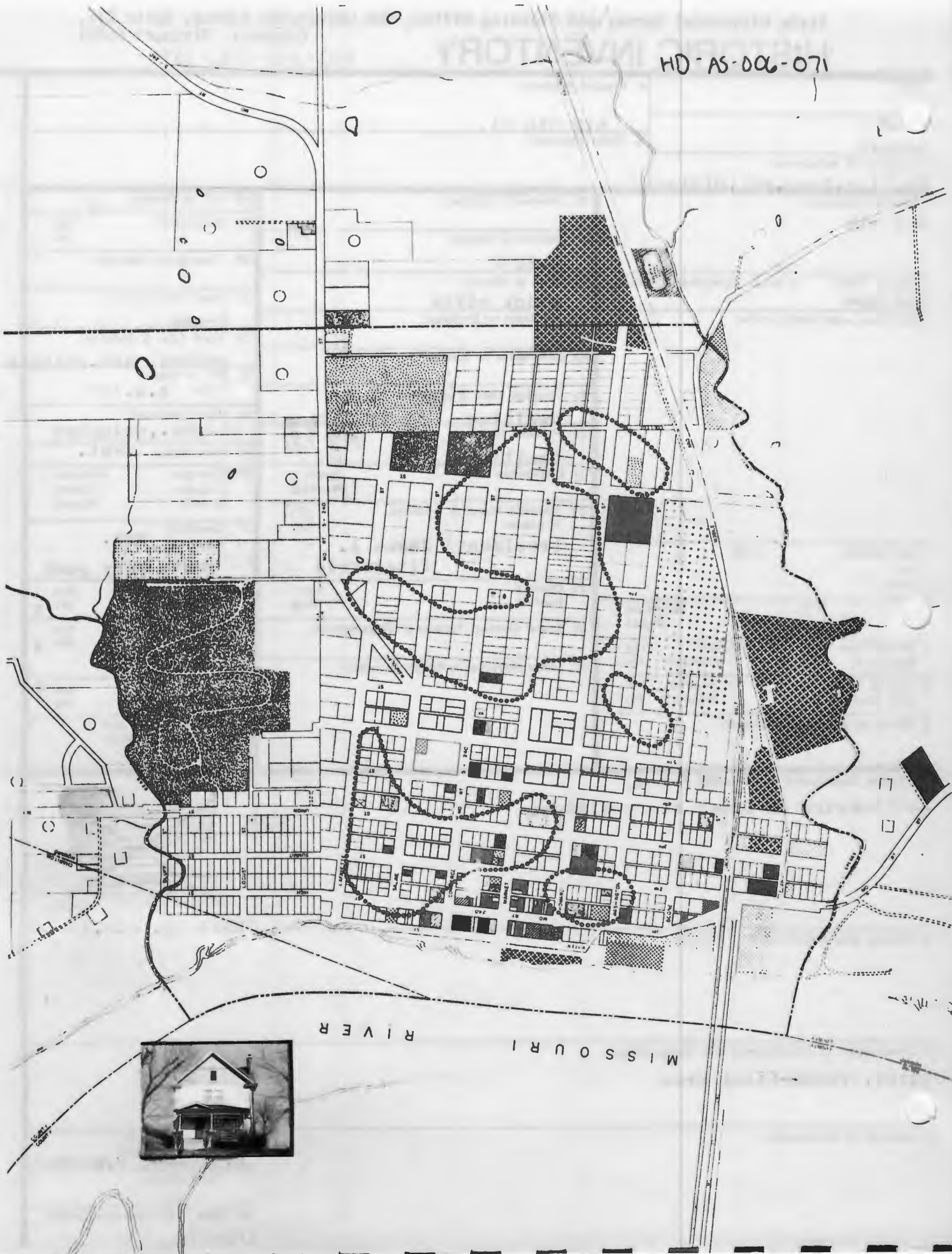
HD-AS-006-071

1. No.		4. Present Name(s)		1. No.
2. County		612 5th St.		
Howard		5. Other Name(s)		
3. Location of Negatives				2. County
Mo. Hist. Surv. & Pl. Office				
Specific Location				
612 5th		16. Thematic Category		4. Present Name(s)
		17. Date(s) or Period		
		c.1890		
7. City or Town If Rural, Township & Vicinity		18. Style or Design		
Glasgow		stick style		
8. Site Plan with North Arrow		19. Architect or Engineer		
		20. Contractor or Builder		
		21. Original Use, if apparent		
		dwelling		
		22. Present Use		
		dwelling		
		23. Ownership		
		Public <input type="checkbox"/> Private <input checked="" type="checkbox"/>		
Coordinates UTM		24. Owner's Name & Address, if known		
Lat		(resident) James A.		
Long.		Fitzgerald		
Site <input type="checkbox"/> Building <input checked="" type="checkbox"/> Structure <input type="checkbox"/> Object <input type="checkbox"/>		25. Open to Public?		
		Yes <input type="checkbox"/> No <input checked="" type="checkbox"/>		
1. On National Register? Yes <input type="checkbox"/> No <input checked="" type="checkbox"/>		26. Local Contact Person or Organization		
12. Is It Eligible? Yes <input type="checkbox"/> No <input type="checkbox"/>				
3. Part of Estab. Hist. Dist.? Yes <input type="checkbox"/> No <input checked="" type="checkbox"/>		27. Other Surveys in Which Included		
14. District Potent'l? Yes <input type="checkbox"/> No <input type="checkbox"/>				
5. Name of Established District				
2. Further Description of Important Features				5. Other Name(s)
Latticework on upper story windows				
3. History and Significance				
4. Description of Environment and Outbuildings				
quiet, residential area				
5. Sources of Information				
46. Prepared by				
P. Strawn, P. Weiner				
47. Organization				
48. Date		49. Revision Date(s)		
7/26/75				



Roll 11, #18, 19

HD-AS-006-071







State Historical Survey and Planning Office, 909 University Avenue, Suite 215,
Columbia, Missouri 65201

HISTORIC INVENTORY

HO-AS-006-072

No.		4. Present Name(s)		1. No.
County Howard		720 5th St.		
Location of Negatives Mo.Hist.Surv.&Plan.Off.		5. Other Name(s)		
Specific Location 720 5th St. SE corner 5th & Saline		16. Thematic Category		2. County
		17. Date(s) or Period		
		18. Style or Design		
		19. Architect or Engineer		
City or Town If Rural, Township & Vicinity Glasgow		20. Contractor or Builder		4. Present Name(s)
Site Plan with North Arrow		21. Original Use, if apparent dwelling		
		22. Present Use dwelling		
		23. Ownership Public <input type="checkbox"/> Private <input checked="" type="checkbox"/>		
		24. Owner's Name & Address, if known <i>Old James Lewis (summer res) Rt 1 Box 117</i>		
Coordinates UTM Lat Long.		25. Open to Public? Yes <input type="checkbox"/> No <input checked="" type="checkbox"/>		5. Other Name(s)
Site <input type="checkbox"/> Building <input checked="" type="checkbox"/> Structure <input type="checkbox"/> Object <input type="checkbox"/>		26. Local Contact Person or Organization		
1. On National Register? Yes <input type="checkbox"/> No <input checked="" type="checkbox"/> 12. Is It Eligible? Yes <input type="checkbox"/> No <input type="checkbox"/>		27. Other Surveys in Which Included		
3. Part of Estab. Hist. Dist.? Yes <input type="checkbox"/> No <input checked="" type="checkbox"/> 14. District Potent'l? Yes <input type="checkbox"/> No <input type="checkbox"/>		28. No. of Stories 2		
5. Name of Established District		29. Basement? Yes <input type="checkbox"/> No <input type="checkbox"/>		5. Other Name(s)
2. Further Description of Important Features one-story screened in porch has apparently been added to rear southeast corner; fishscale shingles in gabled area is most decorative feature of house.		30. Foundation Material stucco or cement		
		31. Wall Construction frame		
		32. Roof Type & Material gabled, asb.shingle		
		33. No. of Bays Front n.a. Side		
3. History and Significance		34. Wall Treatment painted clapbd.&shingles		5. Other Name(s)
		35. Plan Shape L-shaped		
		36. Changes (Explain in #42) Addition <input checked="" type="checkbox"/> Altered <input type="checkbox"/> Moved <input type="checkbox"/>		
		37. Condition Interior unk. Exterior very good		
4. Description of Environment and Outbuildings residential area		38. Preservation Underway? Yes <input type="checkbox"/> No <input checked="" type="checkbox"/>		5. Other Name(s)
		39. Endangered? By What? Yes <input type="checkbox"/> No <input checked="" type="checkbox"/>		
		40. Visible from Public Road? Yes <input checked="" type="checkbox"/> No <input type="checkbox"/>		
		41. Distance from and Frontage on Road		
5. Sources of Information		46. Prepared by P.Strawn, P.Weiner		5. Other Name(s)
		47. Organization		
		48. Date 7/26/75		5. Other Name(s)
		49. Revision Date(s)		



Roll 14 #16,17

HD AS-006-072

N

RIVER

MISSOURI







State Historical Survey and Planning Office, 909 University Avenue, Suite 215,
Columbia, Missouri 65201

HISTORIC INVENTORY

HD-AS-006-073



No. County Howard Location of Negatives Mo. St. Hist. Sur & Plan Of. Specific Location N.W. corner 6th & Washington City or Town If Rural, Township & Vicinity Glasgow Site Plan with North Arrow Coordinates UTM Lat _____ Long. _____ Site Building <input checked="" type="checkbox"/> Structure Object <input type="checkbox"/> <table border="1" style="width: 100%; border-collapse: collapse;"> <tr> <td style="width: 50%;">1. On National Register? Yes <input type="checkbox"/> No <input checked="" type="checkbox"/></td> <td style="width: 50%;">12. Is It Eligible? Yes <input type="checkbox"/> No <input type="checkbox"/></td> </tr> <tr> <td>3. Part of Estab. Hist. Dist.? Yes <input type="checkbox"/> No <input checked="" type="checkbox"/></td> <td>14. District Potent'l? Yes <input type="checkbox"/> No <input type="checkbox"/></td> </tr> </table> 5. Name of Established District	1. On National Register? Yes <input type="checkbox"/> No <input checked="" type="checkbox"/>	12. Is It Eligible? Yes <input type="checkbox"/> No <input type="checkbox"/>	3. Part of Estab. Hist. Dist.? Yes <input type="checkbox"/> No <input checked="" type="checkbox"/>	14. District Potent'l? Yes <input type="checkbox"/> No <input type="checkbox"/>	<table border="1" style="width: 100%; border-collapse: collapse;"> <tr> <td colspan="2">4. Present Name(s) 401 6th Street</td> </tr> <tr> <td colspan="2">5. Other Name(s)</td> </tr> </table> <table border="1" style="width: 100%; border-collapse: collapse;"> <tr> <td style="width: 50%; vertical-align: top;"> 16. Thematic Category 17. Date(s) or Period ca 1900-1910 18. Style or Design Queen Anne Revival 19. Architect or Engineer 20. Contractor or Builder 21. Original Use, if apparent dwelling 22. Present Use dwelling 23. Ownership Public <input type="checkbox"/> Private <input type="checkbox"/> 24. Owner's Name & Address, if known 25. Open to Public? Yes <input type="checkbox"/> No <input type="checkbox"/> 26. Local Contact Person or Organization 27. Other Surveys in Which Included </td> <td style="width: 50%; vertical-align: top;"> 28. No. of Stories 1 29. Basement? unk Yes <input type="checkbox"/> No <input type="checkbox"/> 30. Foundation Material brick 31. Wall Construction 32. Roof Type & Material tin - irregular 33. No. of Bays Front Side 34. Wall Treatment white siding 35. Plan Shape 36. Changes (Explain in #42) Addition <input checked="" type="checkbox"/> Altered <input checked="" type="checkbox"/> Moved <input type="checkbox"/> 37. Condition Interior unk Exterior fair 38. Preservation Underway? Yes <input type="checkbox"/> No <input checked="" type="checkbox"/> 39. Endangered? By What? Yes <input type="checkbox"/> No <input checked="" type="checkbox"/> 40. Visible from Public Road? Yes <input checked="" type="checkbox"/> No <input type="checkbox"/> 41. Distance from and Frontage on Road </td> </tr> </table>	4. Present Name(s) 401 6th Street		5. Other Name(s)		16. Thematic Category 17. Date(s) or Period ca 1900-1910 18. Style or Design Queen Anne Revival 19. Architect or Engineer 20. Contractor or Builder 21. Original Use, if apparent dwelling 22. Present Use dwelling 23. Ownership Public <input type="checkbox"/> Private <input type="checkbox"/> 24. Owner's Name & Address, if known 25. Open to Public? Yes <input type="checkbox"/> No <input type="checkbox"/> 26. Local Contact Person or Organization 27. Other Surveys in Which Included	28. No. of Stories 1 29. Basement? unk Yes <input type="checkbox"/> No <input type="checkbox"/> 30. Foundation Material brick 31. Wall Construction 32. Roof Type & Material tin - irregular 33. No. of Bays Front Side 34. Wall Treatment white siding 35. Plan Shape 36. Changes (Explain in #42) Addition <input checked="" type="checkbox"/> Altered <input checked="" type="checkbox"/> Moved <input type="checkbox"/> 37. Condition Interior unk Exterior fair 38. Preservation Underway? Yes <input type="checkbox"/> No <input checked="" type="checkbox"/> 39. Endangered? By What? Yes <input type="checkbox"/> No <input checked="" type="checkbox"/> 40. Visible from Public Road? Yes <input checked="" type="checkbox"/> No <input type="checkbox"/> 41. Distance from and Frontage on Road
1. On National Register? Yes <input type="checkbox"/> No <input checked="" type="checkbox"/>	12. Is It Eligible? Yes <input type="checkbox"/> No <input type="checkbox"/>										
3. Part of Estab. Hist. Dist.? Yes <input type="checkbox"/> No <input checked="" type="checkbox"/>	14. District Potent'l? Yes <input type="checkbox"/> No <input type="checkbox"/>										
4. Present Name(s) 401 6th Street											
5. Other Name(s)											
16. Thematic Category 17. Date(s) or Period ca 1900-1910 18. Style or Design Queen Anne Revival 19. Architect or Engineer 20. Contractor or Builder 21. Original Use, if apparent dwelling 22. Present Use dwelling 23. Ownership Public <input type="checkbox"/> Private <input type="checkbox"/> 24. Owner's Name & Address, if known 25. Open to Public? Yes <input type="checkbox"/> No <input type="checkbox"/> 26. Local Contact Person or Organization 27. Other Surveys in Which Included	28. No. of Stories 1 29. Basement? unk Yes <input type="checkbox"/> No <input type="checkbox"/> 30. Foundation Material brick 31. Wall Construction 32. Roof Type & Material tin - irregular 33. No. of Bays Front Side 34. Wall Treatment white siding 35. Plan Shape 36. Changes (Explain in #42) Addition <input checked="" type="checkbox"/> Altered <input checked="" type="checkbox"/> Moved <input type="checkbox"/> 37. Condition Interior unk Exterior fair 38. Preservation Underway? Yes <input type="checkbox"/> No <input checked="" type="checkbox"/> 39. Endangered? By What? Yes <input type="checkbox"/> No <input checked="" type="checkbox"/> 40. Visible from Public Road? Yes <input checked="" type="checkbox"/> No <input type="checkbox"/> 41. Distance from and Frontage on Road										
2. Further Description of Important Features New siding, addition on north side; molded concrete block and round masonry columns on porch											
3. History and Significance <div style="text-align: right;">Roll 12, # 4-6</div>											
4. Description of Environment and Outbuildings residential area											
5. Sources of Information <div style="float: right; text-align: right;"> 46. Prepared by P. Stram, P. Weiner 47. Organization 48. Date 7-22-75 </div>											

1. No.

2. County

4. Present Name(s)

5. Other Name(s)

Photo



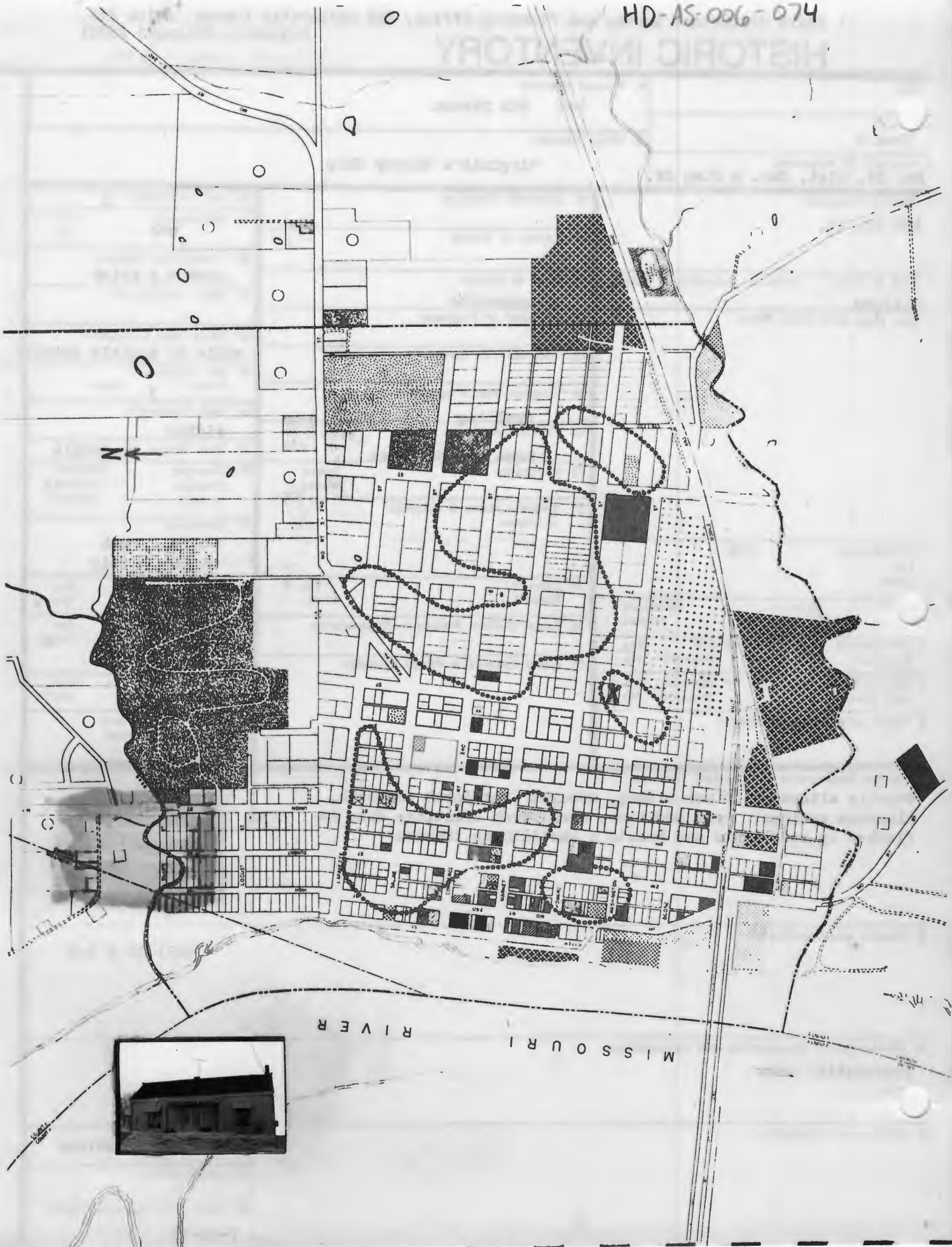
State Historical Survey and Planning Office, 909 University Avenue, Suite 215,
Columbia, Missouri 65201

HISTORIC INVENTORY

HD-AS-006-074

1. No.		4. Present Name(s) 408 6th Street		1. No.	
2. County Howard		5. Other Name(s) Virginia's Beauty Shop			2. County
3. Location of Negatives Mo. St. Hist. Sur. & Plan Of.					
Specific Location 408 6th St.		16. Thematic Category		28. No. of Stories 1	
City or Town If Rural, Township & Vicinity Glasgow		17. Date(s) or Period		29. Basement? unk Yes <input type="checkbox"/> No <input type="checkbox"/>	
Site Plan with North Arrow		18. Style or Design composite		30. Foundation Material cement & brick	
		19. Architect or Engineer		31. Wall Construction	
		20. Contractor or Builder		32. Roof Type & Material gable W/ asphalt shingle	
		21. Original Use, if apparent dwelling		33. No. of Bays Front 3 Side	
		22. Present Use home and business		34. Wall Treatment siding	
		23. Ownership Public <input type="checkbox"/> Private <input checked="" type="checkbox"/>		35. Plan Shape rectangle	
		24. Owner's Name & Address, if known <i>Virginia Custody</i>		36. Changes (Explain in #42) Addition <input type="checkbox"/> Altered <input checked="" type="checkbox"/> Moved <input type="checkbox"/>	
Coordinates UTM Lat Long.		25. Open to Public? Yes <input checked="" type="checkbox"/> No <input type="checkbox"/>		37. Condition Interior unk Exterior fair	
Site <input type="checkbox"/> Building <input checked="" type="checkbox"/> Structure <input type="checkbox"/> Object <input type="checkbox"/>		26. Local Contact Person or Organization		38. Preservation Underway? Yes <input type="checkbox"/> No <input checked="" type="checkbox"/>	
1. On National Register? Yes <input type="checkbox"/> No <input checked="" type="checkbox"/>		27. Other Surveys in Which Included		39. Endangered? By What? Yes <input type="checkbox"/> No <input checked="" type="checkbox"/>	
2. Part of Estab. Hist. Dist.? Yes <input type="checkbox"/> No <input checked="" type="checkbox"/>				40. Visible from Public Road? Yes <input checked="" type="checkbox"/> No <input type="checkbox"/>	
12 Is It Eligible? Yes <input type="checkbox"/> No <input type="checkbox"/>				41. Distance from and Frontage on Road	
14 District Potent'l? Yes <input type="checkbox"/> No <input type="checkbox"/>					
5 Name of Established District					
2. Further Description of Important Features Greatly altered with new siding, wrought iron porch supports, aluminum awnings; rear addition, nice porch cresting; door is flanked by sidelights and boasts a rectilinear transom				5. Other Name(s)	
3 History and Significance <div style="text-align: right;">Roll 12 # 7-9</div>					
4. Description of Environment and Outbuildings residential area					
5. Sources of Information					
46. Prepared by P. Strawn, P. Weiner					
47. Organization					
48. Date 7-22-75				49. Revision Date(s)	









State Historical Survey and Planning Office, 909 University Avenue, Suite 215,
Columbia, Missouri 65201

HISTORIC INVENTORY

HD-A5-006-075

No. 63-B		4. Present Name(s) 420 6th Street		1. No.
County Howard		5. Other Name(s)		
Location of Negatives Mo. St. Hist. Sur. & Plan Of.				
Specific Location S.E. corner 6th and Howard		16. Thematic Category		2. County
		17. Date(s) or Period Original 1870's; porch & 2nd		
City or Town If Rural, Township & Vicinity Glasgow		18. Style or Design story add. 1910 Italianate		4. Present Name(s)
Site Plan with North Arrow		19. Architect or Engineer		
		20. Contractor or Builder		
Coordinates UTM Lat Long.		21. Original Use, if apparent home		5. Other Name(s)
		22. Present Use home		
Site Structure Object Building <input checked="" type="checkbox"/>		23. Ownership Public <input type="checkbox"/> Private <input checked="" type="checkbox"/>		
		24. Owner's Name & Address, if known Patrick Cronan 420 6th, Glasgow, Mo.		
1. On National Register? Yes <input type="checkbox"/> No <input checked="" type="checkbox"/>		25. Open to Public? Yes <input type="checkbox"/> No <input checked="" type="checkbox"/>		6. Other Name(s)
12. Is It Eligible? Yes <input type="checkbox"/> No <input type="checkbox"/>		26. Local Contact Person or Organization Patrick Cronan		
3. Part of Estab. Hist. Dist.? Yes <input type="checkbox"/> No <input checked="" type="checkbox"/>		27. Other Surveys in Which Included		
14. District Potent'l? Yes <input type="checkbox"/> No <input type="checkbox"/>		28. No. of Stories 2		
5. Name of Established District		29. Basement? Yes <input checked="" type="checkbox"/> No <input type="checkbox"/>		
2. Further Description of Important Features Porch and second story added in 1910's; concrete block columns later addition		30. Foundation Material		
3. History and Significance Built as a wedding present		31. Wall Construction clapboard		
		32. Roof Type & Material hipped		
4. Description of Environment and Outbuildings residential		33. No. of Bays Front 4 Side 2		
		34. Wall Treatment clapboard		
5. Sources of Information Patrick Cronan (owner) and Anna Mae Birch		35. Plan Shape		
		36. Changes (Explain in #42) Addition <input checked="" type="checkbox"/> Altered <input type="checkbox"/> Moved <input type="checkbox"/>		
46. Prepared by P. Strawn, P. Weiner		37. Condition Interior good Exterior good		
		38. Preservation Underway? Yes <input checked="" type="checkbox"/> No <input type="checkbox"/>		
47. Organization		39. Endangered? By What? Yes <input type="checkbox"/> No <input checked="" type="checkbox"/>		
		40. Visible from Public Road? Yes <input checked="" type="checkbox"/> No <input type="checkbox"/>		
48. Date 7-22-75		41. Distance from and Frontage on Road		
		49. Revision Date(s)		

HO-AS-006-075

N

MISSOURI RIVER







State Historical Survey and Planning Office, 909 University Avenue, Suite 215,
Columbia, Missouri 65201

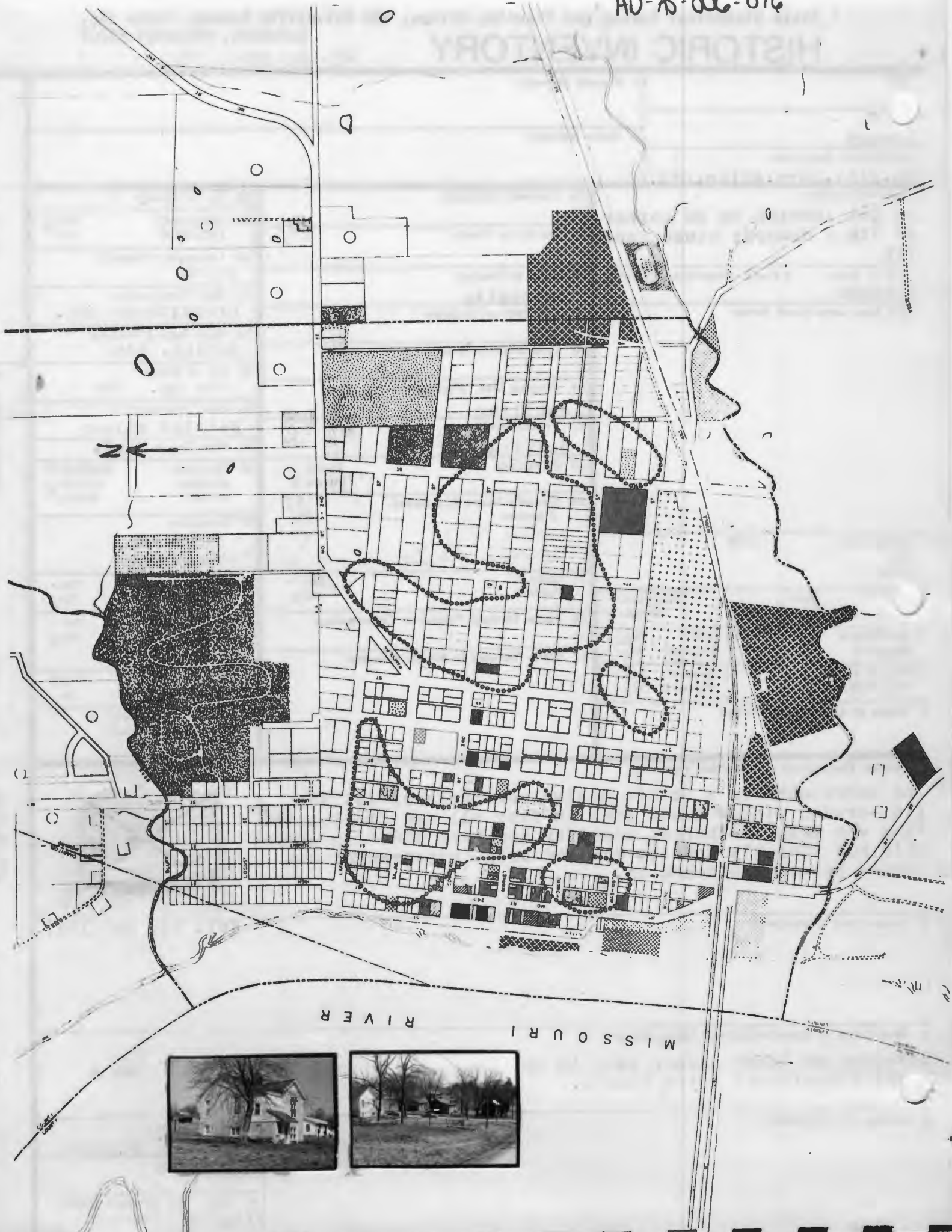
HISTORIC INVENTORY

HD-AS-006-076

No.		4. Present Name(s)		1. No.	
County Howard		5. Other Name(s)			2. County
Location of Negatives Mo. Hist. Surv. & Plan. Off					
Specific Location on lot located on NW corner of 7th & Howard; house faces 7th		16. Thematic Category		3. Present Name(s)	
		17. Date(s) or Period			
City or Town If Rural, Township & Vicinity Glasgow		18. Style or Design composite			4. Present Name(s)
Site Plan with North Arrow		19. Architect or Engineer			
		20. Contractor or Builder			
Coordinates UTM Lat Long		21. Original Use, if apparent dwelling		5. Other Name(s)	
		22. Present Use dwelling			
Site Building <input checked="" type="checkbox"/> Structure <input type="checkbox"/> Object <input type="checkbox"/>		23. Ownership Public <input type="checkbox"/> Private <input checked="" type="checkbox"/>			
		24. Owner's Name & Address, if known <i>Senor Ben Sanoway</i>			
1. On National Register? Yes <input type="checkbox"/> No <input checked="" type="checkbox"/>		25. Open to Public? Yes <input type="checkbox"/> No <input checked="" type="checkbox"/>		6. Other Name(s)	
		26. Local Contact Person or Organization			
3. Part of Estab. Hist. Dist.? Yes <input type="checkbox"/> No <input checked="" type="checkbox"/>		27. Other Surveys in Which Included			
12. Is It Eligible? Yes <input type="checkbox"/> No <input type="checkbox"/>		28. No. of Stories 1			
14. District Potent'l? Yes <input type="checkbox"/> No <input type="checkbox"/>		29. Basement? raised Yes <input checked="" type="checkbox"/> No <input type="checkbox"/>			
5. Name of Established District		30. Foundation Material brick			
2. Further Description of Important Features The bargeboard is a Gothic Revival characteristic; the flat-arched window heads seen in rear ell are Italianate. Plan was orig. L-shaped; addition has been added in angle; this has probably greatly altered orig. appearance; one window has been bricked up.		31. Wall Construction brick; frame add.			
		32. Roof Type & Material gabled, tin			
3. History and Significance		33. No. of Bays Front na. Side			
		34. Wall Treatment painted silver			
4. Description of Environment and Outbuildings Situated on large corner lot, in low-income Black section, across from 3 small dilapidated brick houses.		35. Plan Shape rect.			
		36. Changes (Explain in #42) Addition <input checked="" type="checkbox"/> Altered <input checked="" type="checkbox"/> Moved <input type="checkbox"/>			
5. Sources of Information		37. Condition Interior unk. Exterior fair			
		38. Preservation Underway? Yes <input type="checkbox"/> No <input checked="" type="checkbox"/>			
46. Prepared by P. Strawn, P. Weiner		39. Endangered? By What? Yes <input type="checkbox"/> No <input checked="" type="checkbox"/>			
		40. Visible from Public Road? Yes <input checked="" type="checkbox"/> No <input type="checkbox"/>			
47. Organization		41. Distance from and Frontage on Road			
		48. Date 7/26/75			
49. Revision Date(s)		49. Revision Date(s)			



Roll 12, #19, 20
Roll 13, #6 (lot)










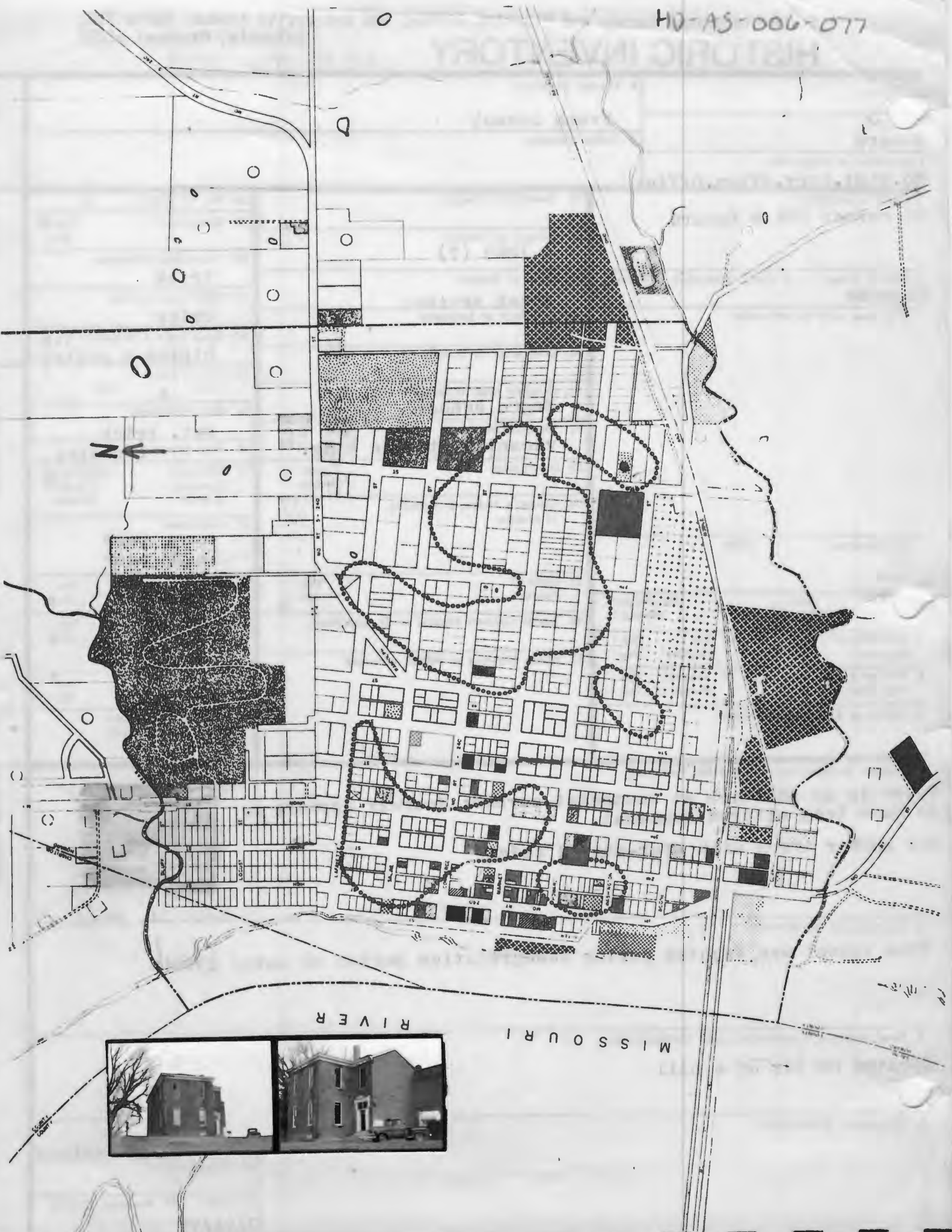
State Historical Survey and Planning Office, 909 University Avenue, Suite 215,
Columbia, Missouri 65201

HISTORIC INVENTORY

HD-AS-006-077

1. No. 2. County Howard 3. Location of Negatives Mo. Hist. Surv. & Plan. Office 4. Specific Location SE corner 8th & Howard 5. City or Town If Rural, Township & Vicinity Glasgow 6. Site Plan with North Arrow 7. Coordinates UTM Lat _____ Long _____ 8. Site Building <input type="checkbox"/> Structure Object <input type="checkbox"/> 9. On National Register? Yes <input type="checkbox"/> No <input checked="" type="checkbox"/> 10. Is It Eligible? Yes <input type="checkbox"/> No <input type="checkbox"/> 11. Part of Estab. Hist. Dist.? Yes <input type="checkbox"/> No <input checked="" type="checkbox"/> 12. District Potent'l? Yes <input type="checkbox"/> No <input type="checkbox"/> 13. Name of Established District _____		4. Present Name(s) Evans School 5. Other Name(s) _____ 16. Thematic Category _____ 17. Date(s) or Period c.1865 (?) 18. Style or Design Greek Revival 19. Architect or Engineer _____ 20. Contractor or Builder _____ 21. Original Use, if apparent Negro school 22. Present Use vacant & storage bldg. 23. Ownership Public <input type="checkbox"/> Private <input type="checkbox"/> 24. Owner's Name & Address, if known _____ 25. Open to Public? Yes <input type="checkbox"/> No <input checked="" type="checkbox"/> 26. Local Contact Person or Organization _____ 27. Other Surveys in Which Included _____		28. No. of Stories 2 29. Basement? Yes <input checked="" type="checkbox"/> No <input type="checkbox"/> 30. Foundation Material brick 31. Wall Construction brick 32. Roof Type & Material tin hipped & gabled 33. No. of Bays Front 4 Side _____ 34. Wall Treatment nat. brick 35. Plan Shape L-shaped 36. Changes (Explain in #42) Addition <input checked="" type="checkbox"/> Altered <input checked="" type="checkbox"/> Moved <input type="checkbox"/> 37. Condition Interior poor Exterior poor 38. Preservation Underway? Yes <input type="checkbox"/> No <input checked="" type="checkbox"/> 39. Endangered? By What? Yes <input type="checkbox"/> No <input checked="" type="checkbox"/> 40. Visible from Public Road? Yes <input checked="" type="checkbox"/> No <input type="checkbox"/> 41. Distance from and Frontage on Road _____	
2. Further Description of Important Features <p>There is an addition at southeast corner; doorway appears to have been altered somewhat.</p> <p>Has anchor irons with star-shaped ends.</p>		5. Other Name(s) <div style="text-align: center;">  Roll 14, #1-3 </div>			
3. History and Significance <p>This school was vacated during desegregation period of early 1960's</p>					
4. Description of Environment and Outbuildings <p>Located on top of a hill</p>					
5. Sources of Information		46. Prepared by P. Strawn, P. Weiner 47. Organization _____ 48. Date 7/26/75 49. Revision Date(s) _____			

HO-AS-006-077









HD-AS-006-078

1. No.	2. County	4. Present Name(s)	5. Other Name(s)







State Historical Survey and Planning Office, 909 University Avenue, Suite 215,
Columbia, Missouri 65201
HISTORIC INVENTORY
HD-AS-006-079

1. No. 46-A		4. Present Name(s) 311 Commerce		1. No. 2. County 4. Present Name(s) 5. Other Name(s)
2. County Howard		5. Other Name(s)		
3. Location of Negatives Mo. Historic Sites Office				
6. Specific Location 311 Commerce Original town, block 28, lot 10		16. Thematic Category		2. County 4. Present Name(s) 5. Other Name(s)
7. City or Town If Rural, Township & Vicinity Glasgow		17. Date(s) or Period prior to 1885; ca. 1870		
8. Site Plan with North Arrow		18. Style or Design composite		
		19. Architect or Engineer		
		20. Contractor or Builder		
		21. Original Use, if apparent dwelling		
		22. Present Use dwelling		
		23. Ownership Public <input type="checkbox"/> Private <input checked="" type="checkbox"/>		
		24. Owner's Name & Address, if known		
		25. Open to Public? Yes <input type="checkbox"/> No <input checked="" type="checkbox"/>		
9. Coordinates UTM Lat Long.		26. Local Contact Person or Organization		2. County 4. Present Name(s) 5. Other Name(s)
10. Site Building <input checked="" type="checkbox"/> Structure <input type="checkbox"/> Object <input type="checkbox"/>		27. Other Surveys in Which Included		
11. On National Register? Yes <input type="checkbox"/> No <input checked="" type="checkbox"/>		28. No. of Stories 2		
12. Is It Eligible? Yes <input type="checkbox"/> No <input type="checkbox"/>		29. Basement? Yes <input type="checkbox"/> No <input checked="" type="checkbox"/>		
13. Part of Estab. Yes <input type="checkbox"/> Hist. Dist.? No <input checked="" type="checkbox"/>		30. Foundation Material brick		
14. District Potent'l? Yes <input type="checkbox"/> No <input type="checkbox"/>		31. Wall Construction brick		
15. Name of Established District		32. Roof Type & Material tin		
		33. No. of Bays Front 3 Side 2		
		34. Wall Treatment natural brick		
		35. Plan Shape rectangle		
		36. Changes (Explain in #42) Addition <input checked="" type="checkbox"/> Altered <input type="checkbox"/> Moved <input type="checkbox"/>		
		37. Condition Interior unknown Exterior good		
		38. Preservation Underway? Yes <input type="checkbox"/> No <input checked="" type="checkbox"/>		
		39. Endangered? By What? Yes <input type="checkbox"/> No <input checked="" type="checkbox"/>		
		40. Visible from Public Road? Yes <input checked="" type="checkbox"/> No <input type="checkbox"/>		
		41. Distance from and Frontage on Road		
12. Further Description of Important Features Has 1 story brick ell on east rear which appeared on 1885 map; between 1910-22 a 1 story brick addition was added which squared up the plan. More additions of frame construction have been added to the rear. Porch added to west end of front between 1900-1910. Brick quoins on front; wooden cornice; chimneys at either end. Segmental arched windows.				2. County 4. Present Name(s) 5. Other Name(s)
13. History and Significance This house is a composite of Greek Revival and Italianate styles - Greek Revival seen in entablature board ending just around the corners of the gable ends, doorway flanked by sidelights and topped by rect. transom; Italianate seen in quoins and arched windows; porch may be a later addition, of ca. 1890. This is a good transitional piece of architecture.				
14. Description of Environment and Outbuildings Concrete retaining wall in front; faces highway 240; very little yard				
15. Sources of Information Sanborn maps 1885-1935				2. County 4. Present Name(s) 5. Other Name(s)
46. Prepared by Strawn, Weiner				
47. Organization				
48. Date 4/20/75				2. County 4. Present Name(s) 5. Other Name(s)
49. Revision Date(s)				



Roll 16 #14-16

HO-AS-006-079



MISSOURI RIVER










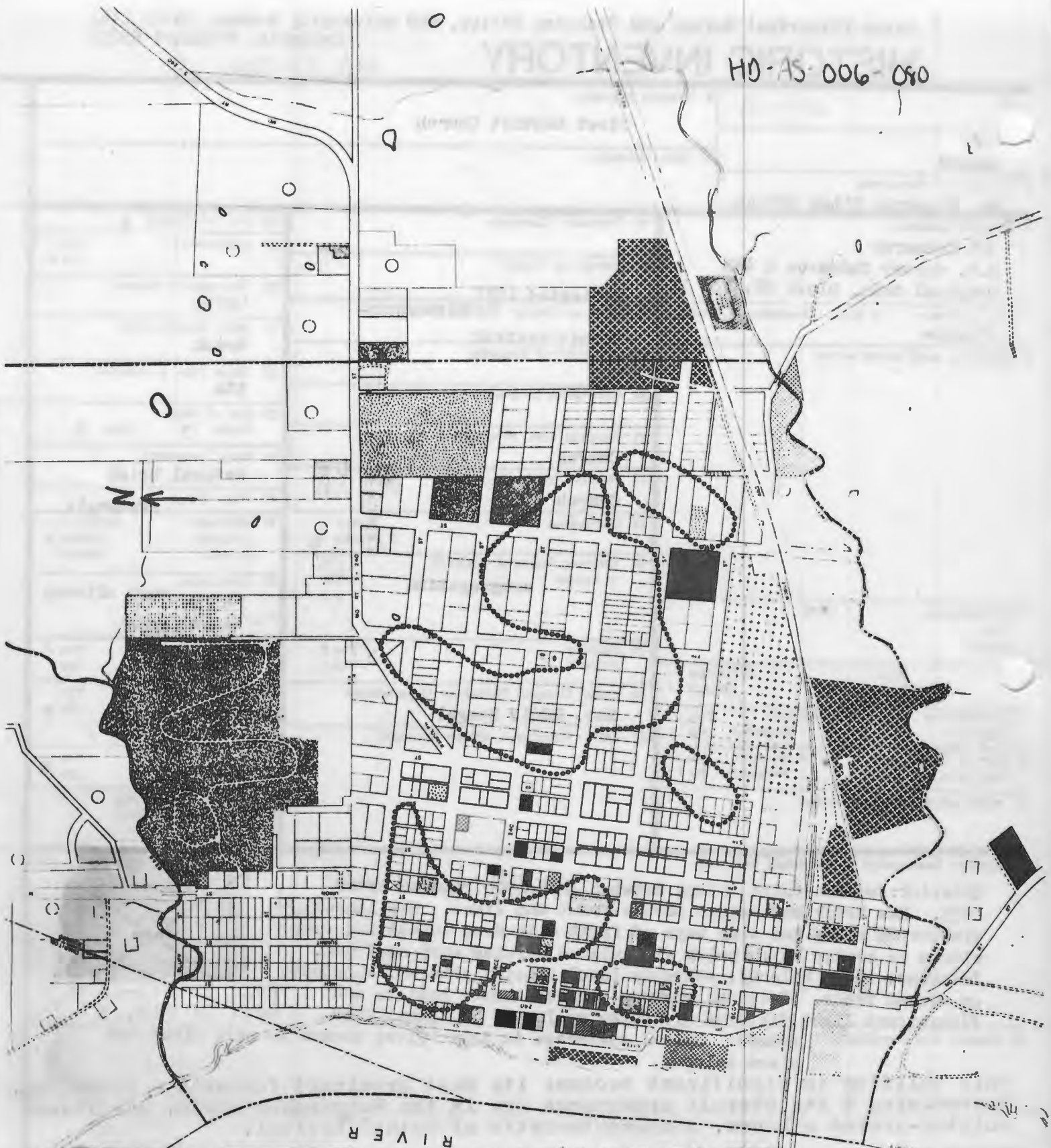
State Historical Survey and Planning Office, 909 University Avenue, Suite 215,
Columbia, Missouri 65201

HISTORIC INVENTORY

HD-AJ-006-080

1. No. 45-A 2. County Howard 3. Location of Negatives Mo. Historic Sites Office 4. Specific Location 315 Commerce n.w. corner Commerce & 4th Original town, block 28, lot 11 5. City or Town If Rural, Township & Vicinity Glasgow 6. Site Plan with North Arrow 7. Coordinates UTM Lat Long. <div style="display: flex; justify-content: space-between;"> <div> Site <input type="checkbox"/> Building <input checked="" type="checkbox"/> </div> <div> Structure <input type="checkbox"/> Object <input type="checkbox"/> </div> </div> <div style="display: flex;"> <div style="width: 50%;"> 1. On National Register? Yes <input type="checkbox"/> No <input checked="" type="checkbox"/> </div> <div style="width: 50%;"> 12. Is It Eligible? Yes <input type="checkbox"/> No <input type="checkbox"/> </div> </div> <div style="display: flex;"> <div style="width: 50%;"> 3. Part of Estab. Hist. Dist.? Yes <input type="checkbox"/> No <input checked="" type="checkbox"/> </div> <div style="width: 50%;"> 14. District Potent'l? Yes <input type="checkbox"/> No <input type="checkbox"/> </div> </div> 5. Name of Established District		4. Present Name(s) First Baptist Church 5. Other Name(s) 16. Thematic Category 17. Date(s) or Period dedicated 1871 18. Style or Design Romanesque- Gothic revival 19. Architect or Engineer 20. Contractor or Builder 21. Original Use, if apparent Church 22. Present Use Church 23. Ownership Public <input type="checkbox"/> Private <input checked="" type="checkbox"/> 24. Owner's Name & Address, if known congregation 25. Open to Public? Yes <input checked="" type="checkbox"/> No <input type="checkbox"/> 26. Local Contact Person or Organization Rev. Eddie Spegal 27. Other Surveys in Which Included 28. No. of Stories 2 29. Basement? Yes <input type="checkbox"/> No <input checked="" type="checkbox"/> 30. Foundation Material brick 31. Wall Construction brick 32. Roof Type & Material tin 33. No. of Bays Front 3 Side 5 34. Wall Treatment natural brick 35. Plan Shape rectangle 36. Changes (Explain in #42) Addition <input type="checkbox"/> Altered <input checked="" type="checkbox"/> Moved <input type="checkbox"/> 37. Condition Interior much altered Exterior good 38. Preservation Underway? Yes <input checked="" type="checkbox"/> No <input type="checkbox"/> 39. Endangered? By What? Yes <input type="checkbox"/> No <input checked="" type="checkbox"/> 40. Visible from Public Road? Yes <input checked="" type="checkbox"/> No <input type="checkbox"/> 41. Distance from and Frontage on Road	
2. Further Description of Important Features <p>Exterior: wooden spire dating between 1885-1900 removed after 1935. Has brick buttresses across front and sides. Has lancet windows on sides and side bays of front with drop lancet and rose window in center bay; brick articulated cornice work on front. Interior: slave balcony; entrance level greatly altered. Sanctuary on second floor. Original windows removed; space heaters and fluorescent light fixtures are being replaced. Original pews remain. Spiral staircase in tower gives access to main floor and slave balcony.</p> <p>This building is significant because its most prominent features - corbeling, buttressing & its overall appearance are in the Romanesque style, yet it has pointed-arched windows, a characteristic of Gothic Revival.</p>		<div style="text-align: center;">  </div> <p>Roll 16 #11-13 Roll 21 #10,13</p>	
13. History and Significance 14. Description of Environment and Outbuildings faces highway 240		46. Prepared by Morris Strawn, Weiner 47. Organization 48. Date 4/20/75 49. Revision Date(s)	
5. Sources of Information Sanborn maps 1885-1935 present Pastor			

HD-AS-006-090



RIVER












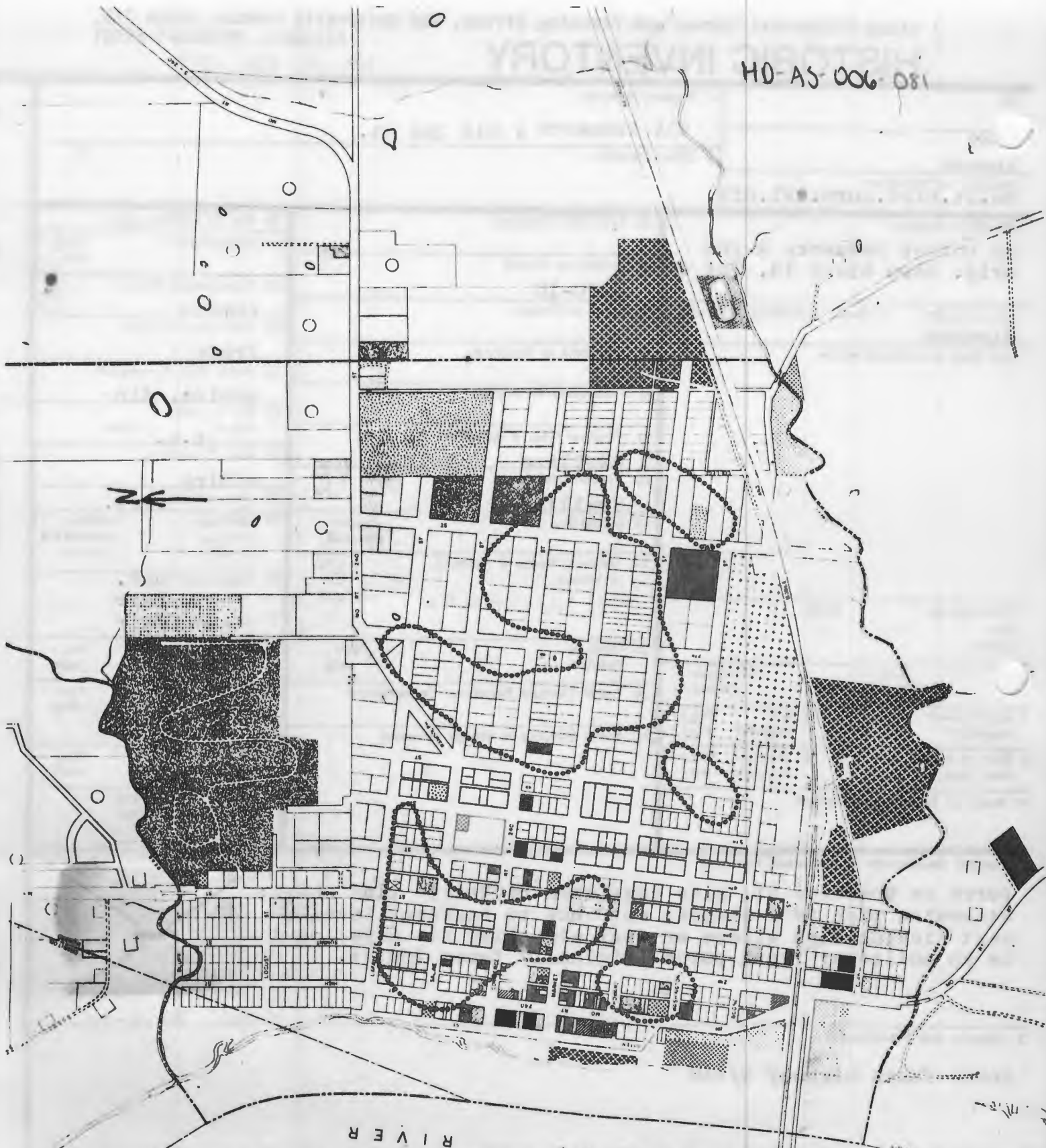


State Historical Survey and Planning Office, 909 University Avenue, Suite 215,
Columbia, Missouri 65201
HISTORIC INVENTORY

HD-AS-006-081

No		4. Present Name(s) <i>no no 2nd block</i> 324 Commerce ; 616 2nd St.		1. No.
County Howard		5. Other Name(s)		
Location of Negatives Mo. St. Hist. Surv. & Pl. Off.				
Specific Location SE corner Commerce & 2nd orig. town block 18, lot 4		16. Thematic Category		2. County
		17. Date(s) or Period 1900-10		
City or Town If Rural, Township & Vicinity Glasgow		18. Style or Design		4. Present Name(s)
Site Plan with North Arrow		19. Architect or Engineer		
		20. Contractor or Builder		
		21. Original Use, if apparent dwelling		4. Present Name(s)
		22. Present Use dwelling		
		23. Ownership Public <input type="checkbox"/> Private <input checked="" type="checkbox"/>		4. Present Name(s)
		24. Owner's Name & Address, if known <i>Mr. Sevenson's home</i>		
Coordinates UTM Lat Long.		25. Open to Public? Yes <input type="checkbox"/> No <input checked="" type="checkbox"/>		4. Present Name(s)
Site <input type="checkbox"/> Building <input checked="" type="checkbox"/> Structure <input type="checkbox"/> Object <input type="checkbox"/>		26. Local Contact Person or Organization		
1. On National Register? Yes <input type="checkbox"/> No <input checked="" type="checkbox"/>		27. Other Surveys in Which Included		4. Present Name(s)
3. Part of Estab. Hist. Dist.? Yes <input type="checkbox"/> No <input checked="" type="checkbox"/>				
12. Is It Eligible? Yes <input type="checkbox"/> No <input type="checkbox"/>				4. Present Name(s)
14. District Potent'l? Yes <input type="checkbox"/> No <input type="checkbox"/>				
5. Name of Established District				4. Present Name(s)
2. Further Description of Important Features porch on Commerce St. side completes rectangle plan shape; otherwise plan is L-shaped; entrance to basement level on east side; Chicago window on west side (2nd St. side) must be an addition; front porch originally faces 2nd St.				5. Other Name(s)
<div style="display: flex; align-items: center;">  <div style="margin-left: 10px;">Roll 26 #8-12</div> </div>				
3. History and Significance house faces Highway 5/240				5. Other Name(s)
4. Description of Environment and Outbuildings Sanborn maps				
5. Sources of Information				5. Other Name(s)
46. Prepared by P. Strawn, P. Weiner				
47. Organization				5. Other Name(s)
48. Date 7/28/75				
49. Revision Date(s)				5. Other Name(s)

HO-AS-006-081










State Historical Survey and Planning Office, 909 University Avenue, Suite 215,
Columbia, Missouri 65201

HISTORIC INVENTORY

HD-15-006-082

No.		4. Present Name(s) <i>200 Block</i> 328 Commerce		1. No.
County Howard		5. Other Name(s)		
Location of Negatives Mo. St. Hist. Surv. & Pl. Off.				
Specific Location SW corner Commerce & 3rd orig. town block 18, lot 1		16. Thematic Category		2. County
City or Town If Rural, Township & Vicinity Glasgow		17. Date(s) or Period 1900-10 rebuilt after orig. plan prior to 1885		
Site Plan with North Arrow		18. Style or Design Italianate		4. Present Name(s)
		19. Architect or Engineer		
		20. Contractor or Builder		5. Other Name(s)
		21. Original Use, if apparent dwelling		
		22. Present Use dwelling		
		23. Ownership Public <input type="checkbox"/> Private <input checked="" type="checkbox"/>		
		24. Owner's Name & Address, if known <i>Mrs. White</i>		
Coordinates UTM Lat Long		25. Open to Public? Yes <input type="checkbox"/> No <input checked="" type="checkbox"/>		
Site <input type="checkbox"/> Building <input checked="" type="checkbox"/> Structure <input type="checkbox"/> Object <input type="checkbox"/>		26. Local Contact Person or Organization		
1. On National Register? Yes <input type="checkbox"/> No <input checked="" type="checkbox"/>		27. Other Surveys in Which Included		
2. Part of Estab. Yes <input type="checkbox"/> Hist. Dist.? No <input checked="" type="checkbox"/>				
3. Name of Established District				
2. Further Description of Important Features <i>realt. from ... narrow ...</i>		28. No. of Stories 2		
		29. Basement? Yes <input checked="" type="checkbox"/> No <input type="checkbox"/>		
		30. Foundation Material stone		
		31. Wall Construction frame		
		32. Roof Type & Material hipped, tin		
		33. No. of Bays Front 5 Side 2		
		34. Wall Treatment siding - <i>asbestos</i>		
		35. Plan Shape L-shaped		
		36. Changes (Explain in #42) Addition <input type="checkbox"/> Altered <input checked="" type="checkbox"/> Moved <input type="checkbox"/>		
		37. Condition Interior unk. Exterior good		
		38. Preservation Underway? Yes <input type="checkbox"/> No <input checked="" type="checkbox"/>		
		39. Endangered? By What? Yes <input type="checkbox"/> No <input checked="" type="checkbox"/>		
		40. Visible from Public Road? Yes <input checked="" type="checkbox"/> No <input type="checkbox"/>		
		41. Distance from and Frontage on Road		
3. History and Significance Appears to have been rebuilt after original plan between 1900-10; Original plan began as L-shaped (c.1870-80); porches were added between 1893-1900		 Roll 26#13-16		
4. Description of Environment and Outbuildings Faces Highway 5/240				
Sources of Information Sanborn maps		46. Prepared by P. Strawn, P. Weiner		
		47. Organization		
		48. Date 7/26/75		
		49. Revision Date(s)		

HO-15-006-082




RIVER

MISS












State Historical Survey and Planning Office, 909 University Avenue, Suite 215,
Columbia, Missouri 65201

HISTORIC INVENTORY

HD-AJ-006-083

1. No. 50-A		4. Present Name(s) Glasgow Presbyterian Church		1. No.
2. County Howard		5. Other Name(s)		
3. Location of Negatives Mo. Historic Sites Office		Glasgow Baptist Church till 1866		
6. Specific Location 402 Commerce s.e. corner Commerce & 4th original town, block 34, lot 4		16. Thematic Category		2. County
		17. Date(s) or Period built 1860		
		18. Style or Design Gothic Revival		
		19. Architect or Engineer		
7. City or Town <input type="checkbox"/> If Rural, Township & Vicinity Glasgow		20. Contractor or Builder		4. Present Name(s)
		21. Original Use, if apparent Church		
		22. Present Use Church		
		23. Ownership <input type="checkbox"/> Public <input checked="" type="checkbox"/> Private		
8. Site Plan with North Arrow		24. Owner's Name & Address, if known		5. Other Name(s)
		25. Open to Public? <input type="checkbox"/> Yes <input checked="" type="checkbox"/> No		
		26. Local Contact Person or Organization Miss Anna Mae Birch		
		27. Other Surveys in Which Included Missouri Historic Sites Catalog Survey. ca. 1960. Missouri Historic Sites Catalog, p. 68		
9. Coordinates <input type="checkbox"/> UTM Lat _____ Long _____		28. No. of Stories 1		3. County
10. Site <input type="checkbox"/> Building <input checked="" type="checkbox"/> Structure <input type="checkbox"/> Object <input type="checkbox"/>		29. Basement? <input type="checkbox"/> Yes <input checked="" type="checkbox"/> No		
11. On National Register? <input type="checkbox"/> Yes <input checked="" type="checkbox"/> No		30. Foundation Material brick		
12. Is It Eligible? <input type="checkbox"/> Yes <input checked="" type="checkbox"/> No		31. Wall Construction brick		
13. Part of Estab. Hist. Dist.? <input type="checkbox"/> Yes <input checked="" type="checkbox"/> No		32. Roof Type & Material tar covered metal		4. Present Name(s)
14. District Potent'l? <input type="checkbox"/> Yes <input checked="" type="checkbox"/> No		33. No. of Bays Front 3 Side 4		
5. Name of Established District		34. Wall Treatment natural		
		35. Plan Shape rectangle		
15. Further Description of Important Features Memorial stained glass windows added 1914. slave balcony two entrances in recessed doorway; roof pitch apparently altered; interior woodwork oak.		36. Changes (Explain in #42) <input type="checkbox"/> Addition <input checked="" type="checkbox"/> Altered <input type="checkbox"/> Moved		5. Other Name(s)
		37. Condition Interior unknown Exterior fair		
		38. Preservation Underway? <input type="checkbox"/> Yes <input checked="" type="checkbox"/> No		
		39. Endangered? By What? <input type="checkbox"/> Yes <input checked="" type="checkbox"/> No		
16. History and Significance Built by Baptists in 1860; purchased by Presbyterians in 1866. Congregation established in 1845. This is an interesting example of Gothic Revival.		40. Visible from Public Road? <input type="checkbox"/> Yes <input checked="" type="checkbox"/> No		5. Other Name(s)
		41. Distance from and Frontage on Road		
				
17. Description of Environment and Outbuildings Faces highway 240; vacant lot on east side		46. Prepared by Morris, Strawn, Weiner		5. Other Name(s)
		47. Organization		
		48. Date 4/20/75		
		49. Revision Date(s)		
18. Sources of Information 1885-1935 Sanborn maps 1855-1835. Missouri Historic Sites Catalog, 1963, p. 68				

HO AS 006 083

N

MISSOURI RIVER





PRESBYTERIAN
CHURCH
FOUNDED 1845





State Historical Survey and Planning Office, 909 University Avenue, Suite 215,
Columbia, Missouri 65201
HISTORIC INVENTORY

HD-AS-006-084

No. 418-1A		4. Present Name(s)		1. No.
County Howard		5. Other Name(s) Vaughn- montague House		
Location of Negatives Mo. Hist. Survey & Plan. Of.				
Specific Location Original Town, Block 33 411 Commerce		16. Thematic Category		2. County
City or Town Glasgow If Rural, Township & Vicinity		17. Date(s) or Period 1850		
Site Plan with North Arrow		18. Style or Design Greek Revival		
		19. Architect or Engineer		4. Present Name(s)
		20. Contractor or Builder Dr. Isaac P. Vaughn		
		21. Original Use, if apparent Home		
		22. Present Use apartments		
		23. Ownership Public <input type="checkbox"/> Private <input checked="" type="checkbox"/>		
Coordinates UTM Lat. Long.		24. Owner's Name & Address, if known		5. Other Name(s)
Site <input type="checkbox"/> Building <input checked="" type="checkbox"/> Structure <input type="checkbox"/> Object <input type="checkbox"/>		25. Open to Public? Yes <input type="checkbox"/> No <input checked="" type="checkbox"/>		
1. On National Register? Yes <input type="checkbox"/> No <input checked="" type="checkbox"/>		26. Local Contact Person or Organization		
3. Part of Estab. Hist. Dist.? Yes <input type="checkbox"/> No <input checked="" type="checkbox"/>		27. Other Surveys in Which Included Mo. Historic Sites Cat. p. 69		
5. Name of Established District		28. No. of Stories 2		
2. Further Description of Important Features 4 chimneys, 2 on each side house originally had a 2-story porch with columns - it was destroyed in a storm in early 20th c.; iron balconies outside 2nd story windows have been removed. Many interior alterations have been made.		29. Basement? Yes <input type="checkbox"/> No <input type="checkbox"/>		6. Other Name(s)
		30. Foundation Material brick		
		31. Wall Construction brick		
		32. Roof Type & Material hipped tin w/ tar paper		
		33. No. of Bays Front 3 Side 2		
34. Wall Treatment natural brick		35. Plan Shape T-shaped		
36. Changes (Explain in #42) Addition <input type="checkbox"/> Altered <input checked="" type="checkbox"/> Moved <input type="checkbox"/>		37. Condition Interior altered Exterior good		
38. Preservation Underway? Yes <input type="checkbox"/> No <input checked="" type="checkbox"/>		39. Endangered? By What? Yes <input type="checkbox"/> No <input checked="" type="checkbox"/>		
40. Visible from Public Road? Yes <input checked="" type="checkbox"/> No <input type="checkbox"/>		41. Distance from and Frontage on Road		
3. History and Significance House shelled during battle of Glasgow. Dr. Isaac Pleasants Vaughn was a prominent frontier surgeon who came to Glasgow in 1839, served in Mexican War and took care of wounded during Battle of Glasgow.		Roll 16 #20, Roll 17 # Roll 14 #18		
4. Description of Environment and Outbuildings faces highway on large, spacious lot; water tower is at corner of lot.		46. Prepared by R. Strawn, R. Weiner		
5. Sources of Information Missouri Historic Sites Catalogue, p. 69. paper by J. W. Hord on file at Mo.St.Hist.Soc. Mo.St.Hist.Soc. file How h24		47. Organization		
		48. Date 7-1-75		49. Revision Date(s)

HO-AS-006-084



RIVER

MISSOURI









State Historical Survey and Planning Office, 909 University Avenue, Suite 215,
Columbia, Missouri 65201

HISTORIC INVENTORY

HD-AS-006-085

1. No.

2. County

4. Present Name(s)

5. Other Name(s)

No.

419-B

County
Howard

4. Present Name(s)

412 Commerce

5. Other Name(s)

1. Location of Negatives

No. Hist. Survey & Plan. Of.

Specific Location S.W. corner of
5th and Commerce. Original
Town, block 34, Lot 1.
412 Commerce

City or Town If Rural, Township & Vicinity
Glasgow

1. Site Plan with North Arrow

Coordinates UTM
Lat
Long

Site ☐ Building ☒ Structure ☐ Object ☐

1. On National Register? Yes <input type="checkbox"/> No <input checked="" type="checkbox"/>	12 Is It Eligible? Yes <input checked="" type="checkbox"/> No <input type="checkbox"/>
3. Part of Estab. Hist. Dist.? Yes <input type="checkbox"/> No <input checked="" type="checkbox"/>	14. District Potent'l? Yes <input checked="" type="checkbox"/> No <input type="checkbox"/>

5 Name of Established District

16. Thematic Category

17. Date(s) or Period

18. Style or Design

19. Architect or Engineer

20. Contractor or Builder

21. Original Use, if apparent
home

22. Present Use
home

23 Ownership Public ☐ Private ☒

24. Owner's Name & Address,
if known
Ed & Hazel Ford

25. Open to Public? Yes ☐ No ☒

26. Local Contact Person or Organization

27. Other Surveys in Which Included

28. No. of Stories 2

29. Basement? Yes ☒ No ☐

30. Foundation Material
brick

31. Wall Construction
brick

32. Roof Type & Material
tin, hipped

33. No. of Bays
Front 3 Side 2

34. Wall Treatment
natural brick

35. Plan Shape rectangle

36. Changes (Explain in #42) Addition ☐ Altered ☐ Moved ☐

37. Condition
Interior unk.
Exterior good

38. Preservation Underway? Yes ☐ No ☒

39. Endangered? By What? Yes ☐ No ☒

40. Visible from Public Road? Yes ☒ No ☐

41. Distance from and Frontage on Road

2. Further Description of Important Features

porch on front added after 1935

Photo

3. History and Significance

Roll 17, #2,3,5

4. Description of Environment and Outbuildings

5. Sources of Information



R. Strain, R. Weiner
47. Organization

48. Date 7-1-75 49. Revision Date(s)

HO-AS 006-085











State Historical Survey and Planning Office, 909 University Avenue, Suite 215,
Columbia, Missouri 65201
HISTORIC INVENTORY

HD-AS-006-086

1. No. 68-A		4. Present Name(s) Campbell's Chapel, A.M.E.		1. No.	
2. County Howard		5. Other Name(s)			2. County.
3. Location of Negatives Mo. Historic Sites Office					
3. Specific Location 604 Commerce St.		16. Thematic Category		4. Present Name(s)	
		17. Date(s) or Period c. 1865			
7. City or Town If Rural, Township & Vicinity Glasgow		18. Style or Design Greek Revival		5. Other Name(s)	
8. Site Plan with North Arrow		19. Architect or Engineer			
9. Coordinates UTM Lat Long		20. Contractor or Builder			
		21. Original Use, if apparent Church			
		22. Present Use Church			
		23. Ownership Public <input type="checkbox"/> Private <input checked="" type="checkbox"/>			
10. Site Plan with North Arrow		24. Owner's Name & Address, if known			
11. On National Register? Yes <input type="checkbox"/> No <input checked="" type="checkbox"/>		25. Open to Public? Yes <input checked="" type="checkbox"/> No <input type="checkbox"/>			
12. Is It Eligible? Yes <input type="checkbox"/> No <input type="checkbox"/>		26. Local Contact Person or Organization			
13. Part of Estab. Yes <input type="checkbox"/> Hist. Dist.? No <input checked="" type="checkbox"/>		27. Other Surveys in Which Included			
14. District Potent'l? Yes <input type="checkbox"/> No <input type="checkbox"/>		28. No. of Stories 1			
5. Name of Established District		29. Basement? Yes <input checked="" type="checkbox"/> No <input type="checkbox"/>			
2. Further Description of Important Features Chimneys on west side only; basement conforms to contour of lot		30. Foundation Material brick			
		31. Wall Construction brick			
		32. Roof Type & Material asbestos shingle			
		33. No. of Bays Front 2 Side 4			
		34. Wall Treatment natural brick			
		35. Plan Shape rectangle			
		36. Changes (Explain in #42) Addition <input type="checkbox"/> Altered <input type="checkbox"/> Moved <input type="checkbox"/>			
		37. Condition Interior unknown Exterior fair			
		38. Preservation Underway? Yes <input type="checkbox"/> No <input checked="" type="checkbox"/>			
		39. Endangered? By What? Yes <input type="checkbox"/> No <input checked="" type="checkbox"/>			
		40. Visible from Public Road? Yes <input checked="" type="checkbox"/> No <input type="checkbox"/>			
		41. Distance from and Frontage on Road			
13. History and Significance The A.M.E. chapel was organized the fall of 1860, at the home of Corben Moore. Services were later held at Vaughn's pasture. After the purchase of present site a march was led from Vaughn's pasture by Lila Jones, and the first shovel of dirt was turned by her father Will Burris. Church was named for the Rev. J.P. Campbell, the eighth consecrated Bishop of the Church.		5. Other Name(s)			
14. Description of Environment and Outbuildings Lot unkept; situated next to a vacant lot. No outbuildings					
15. Sources of Information Historical Marker by community betterment program. Sanborn map of 1935.		Photo Roll 2 #3-5			
					
				49. Revision Date(s) 4/20/75	







State Historical Survey and Planning Office, 909 University Avenue, Suite 215,
Columbia, Missouri 65201
HISTORIC INVENTORY

HD-AS-006-087

1. No.		4. Present Name(s) 723 Commerce		1. No.	
2. County Howard		5. Other Name(s)			2. County
3. Location of Negatives Mo. Hist. Survey & Plan. of.					
4. Specific Location 723 Commerce		16. Thematic Category		4. Present Name(s)	
7. City or Town If Rural, Township & Vicinity Glasgow		17. Date(s) or Period c.1870			
8. Site Plan with North Arrow		18. Style or Design composite		5. Other Name(s)	
		19. Architect or Engineer			
		20. Contractor or Builder		2. County	
		21. Original Use, if apparent home			
		22. Present Use vacant		4. Present Name(s)	
		23. Ownership Public <input type="checkbox"/> Private <input checked="" type="checkbox"/>			
		24. Owner's Name & Address, if known		5. Other Name(s)	
		25. Open to Public? Yes <input type="checkbox"/> No <input checked="" type="checkbox"/>			
		26. Local Contact Person or Organization		5. Other Name(s)	
		27. Other Surveys in Which Included			
Coordinates UTM Lat Long		28. No. of Stories 2		5. Other Name(s)	
Site <input type="checkbox"/> Building <input checked="" type="checkbox"/> Structure <input type="checkbox"/> Object <input type="checkbox"/>		29. Basement? Yes <input checked="" type="checkbox"/> No <input type="checkbox"/>			
1. On National Register? Yes <input type="checkbox"/> No <input checked="" type="checkbox"/>		30. Foundation Material brick		5. Other Name(s)	
2. Part of Estab. Yes <input type="checkbox"/> Hist. Dist.? No <input checked="" type="checkbox"/>		31. Wall Construction frame			
3. Name of Established District		32. Roof Type & Material tin; hipped		5. Other Name(s)	
		33. No. of Bays Front 5 Side 1			
		34. Wall Treatment clapboard		5. Other Name(s)	
		35. Plan Shape offset L			
		36. Changes (Explain in #42) Addition <input type="checkbox"/> Altered <input type="checkbox"/> Moved <input type="checkbox"/>		5. Other Name(s)	
		37. Condition Interior unk. Exterior ruins			
		38. Preservation Underway? Yes <input type="checkbox"/> No <input checked="" type="checkbox"/>		5. Other Name(s)	
		39. Endangered? By What? Yes <input checked="" type="checkbox"/> No <input type="checkbox"/>			
		40. Visible from Public Road? Yes <input checked="" type="checkbox"/> No <input type="checkbox"/>		5. Other Name(s)	
		41. Distance from and Frontage on Road			
2. Further Description of Important Features 3 chimneys, 1 each side, 1 on L Greek Revival entablature board; false front gable may have been derived from Federal style; an attempt has been made, however, to modernize this home with the addition of a few brackets to support eaves.		Photo		5. Other Name(s)	
3. History and Significance		Roll 1, #18-20			
4. Description of Environment and Outbuildings Low-density area				5. Other Name(s)	
5. Sources of Information not on Sanborn maps		46. Prepared by P. Strawn, P. Weiner			
		47. Organization		5. Other Name(s)	
		48. Date 7-1-75			
		49. Revision Date(s)		5. Other Name(s)	

HO-AS-006-087










State Historical Survey and Planning Office, 909 University Avenue, Suite 215,
Columbia, Missouri 65201

HISTORIC INVENTORY

HD-AS-006-088

1. No.		4. Present Name(s) 514 Howard		1. No.
2. County Howard		5. Other Name(s)		
3. Location of Negatives Mo. St. Hist. Sur. & Plan of.				
6. Specific Location 514 Howard SWcorner Howard & 6th orig. town block 41, lots 1, 2, 14		16. Thematic Category		2. County
7. City or Town Glasgow If Rural, Township & Vicinity		17. Date(s) or Period 1890's		
8. Site Plan with North Arrow		18. Style or Design stick style		
		19. Architect or Engineer		4. Present Name(s)
		20. Contractor or Builder		
		21. Original Use, if apparent dwelling		
		22. Present Use dwelling		
9. Coordinates Lat _____ Long _____ UTM		23. Ownership Public <input type="checkbox"/> Private <input checked="" type="checkbox"/>		5. Other Name(s)
10. Site <input type="checkbox"/> Building <input checked="" type="checkbox"/> Structure <input type="checkbox"/> Object <input type="checkbox"/>		24. Owner's Name & Address, if known <i>Sketcher House</i> <i>being rented</i>		
11. On National Register? Yes <input type="checkbox"/> No <input checked="" type="checkbox"/>		25. Open to Public? Yes <input type="checkbox"/> No <input checked="" type="checkbox"/>		
12. Is It Eligible? Yes <input type="checkbox"/> No <input type="checkbox"/>		26. Local Contact Person or Organization		
13. Part of Estab. Yes <input type="checkbox"/> Hist. Dist.? No <input checked="" type="checkbox"/>		14. District Potent'l? Yes <input type="checkbox"/> No <input type="checkbox"/>		5. Other Name(s)
5. Name of Established District		27. Other Surveys in Which Included		
2. Further Description of Important Features turned wooden trim on porch and gable. 2 chimneys. Transom above front door.				
3. History and Significance				
14. Description of Environment and Outbuildings residential		46. Prepared by r. Strawn, r. Weiner		
5. Sources of Information		47. Organization		
		48. Date 7-25-75		
		49. Revision Date(s)		

Roll 12, #12-14,
18

HD AS 006-088

N



RIVER

MISS





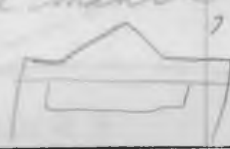





State Historical Survey, and Planning Office, 909 University Avenue, Suite 215,
Columbia, Missouri 65201

HISTORIC INVENTORY

HD-AS-006-089

1. No. 64-B		4. Present Name(s) 614 Howard		1. No.
2. County Howard		5. Other Name(s)		2. County
3. Location of Negatives Mo. St. Hist. Sur & Plan. Of.				
6. Specific Location orig. town block 52, lot 1-2		16. Thematic Category		4. Present Name(s)
		17. Date(s) or Period 1867		
7. City or Town If Rural, Township & Vicinity Glasgow		18. Style or Design Italianate		5. Other Name(s)
8. Site Plan with North Arrow		19. Architect or Engineer		
		20. Contractor or Builder Wm. Miller		
		21. Original Use, if apparent		
		22. Present Use		
		23. Ownership Public <input type="checkbox"/> Private <input checked="" type="checkbox"/>		
		24. Owner's Name & Address, if known Marion		
9. Coordinates UTM Lat Long.		25. Open to Public? Yes <input type="checkbox"/> No <input checked="" type="checkbox"/>		6. Other Name(s)
10. Site <input type="checkbox"/> Building <input checked="" type="checkbox"/> Structure <input type="checkbox"/> Object <input type="checkbox"/>		26. Local Contact Person or Organization		
11. On National Register? Yes <input type="checkbox"/> No <input checked="" type="checkbox"/>		27. Other Surveys in Which Included		
12. Is It Eligible? Yes <input type="checkbox"/> No <input type="checkbox"/>				
13. Part of Estab. Hist. Dist.? Yes <input type="checkbox"/> No <input checked="" type="checkbox"/>		14. District Potent'l? Yes <input type="checkbox"/> No <input type="checkbox"/>		
5. Name of Established District				
2. Further Description of Important Features 1 story addition on west side is 2 bays wide; plan shape may orig. have been square; there is also a 1-story addition at rear, southeast corner. <i>no bracket mounting block on front</i> <i>no bracket</i> <i>pitcher is prob</i> <i>no</i>				7. Other Name(s)
13. History and Significance <i>eg + dark design on mantle</i> <i>pillars on fireplace</i> <i>wood cornice in front and rear</i> <i>slab</i> <i>long brick</i> 				
14. Description of Environment and Outbuildings residential				
5. Sources of Information Sanborn map				
28. No. of Stories 2				
29. Basement? partial, on rear Yes <input checked="" type="checkbox"/> No <input type="checkbox"/>				
30. Foundation Material brick				
31. Wall Construction brick				
32. Roof Type & Material hipped, tin				
33. No. of Bays Front 3 Side				
34. Wall Treatment painted				
35. Plan Shape L-shaped				
36. Changes (Explain in #42) Addition <input checked="" type="checkbox"/> Altered <input type="checkbox"/> Moved <input type="checkbox"/>				
37. Condition Interior unk Exterior fair				
38. Preservation Underway? Yes <input type="checkbox"/> No <input checked="" type="checkbox"/>				
39. Endangered? By What? Yes <input type="checkbox"/> No <input checked="" type="checkbox"/>				
40. Visible from Public Road? Yes <input checked="" type="checkbox"/> No <input type="checkbox"/>				
41. Distance from and Frontage on Road				
 Roll 13, #13-16				
46. Prepared by P. Strawn, r. Weiner				
47. Organization				
48. Date 7-25-75				
49. Revision Date(s)				

HO-15-006-089



RIVER

MISS










State Historical Survey and Planning Office, 909 University Avenue, Suite 215,
Columbia, Missouri 65201

HISTORIC INVENTORY

HD-AS-006-090

A

1. No. 65-A 2. County Howard 3. Location of Negatives Mo. St. Hist. Sur. & Plan. Of.		4. Present Name(s) 620 Howard 5. Other Name(s) <i>Mary Walker Turner home</i> <i>(Richard E.)</i>		1. No.
6. Specific Location 620 Howard 7. City or Town If Rural, Township & Vicinity Glasgow 8. Site Plan with North Arrow <div style="height: 100px; border: 1px solid black; margin-top: 10px;"></div>		16. Thematic Category 17. Date(s) or Period c.1850		2. County
		18. Style or Design Greek Revival 19. Architect or Engineer 20. Contractor or Builder <i>John Hawkins?</i> 21. Original Use, if apparent dwelling 22. Present Use dwelling		
9. Coordinates UTM Lat _____ Long. _____ 10. Site Building <input checked="" type="checkbox"/> Structure <input type="checkbox"/> Object <input type="checkbox"/> 11. On National Register? Yes <input type="checkbox"/> No <input checked="" type="checkbox"/> 12. Is It Eligible? Yes <input type="checkbox"/> No <input type="checkbox"/> 13. Part of Estab. Yes <input type="checkbox"/> No <input checked="" type="checkbox"/> Hist. Dist.? No <input checked="" type="checkbox"/> 14. District Potent'l? Yes <input type="checkbox"/> No <input type="checkbox"/> 15. Name of Established District		23. Ownership Public <input type="checkbox"/> Private <input checked="" type="checkbox"/> 24. Owner's Name & Address, if known <i>1700 Glasgow</i> 25. Open to Public? Yes <input type="checkbox"/> No <input checked="" type="checkbox"/> 26. Local Contact Person or Organization 27. Other Surveys in Which Included		4. Present Name(s)
		28. No. of Stories 1 1/2 29. Basement? Yes <input type="checkbox"/> No <input type="checkbox"/> 30. Foundation Material brick 31. Wall Construction brick 32. Roof Type & Material shingle, gabled 33. No. of Bays Front 3 Side 4 34. Wall Treatment nat. brick 35. Plan Shape rectangle 36. Changes (Explain in #42) Addition <input type="checkbox"/> Altered <input checked="" type="checkbox"/> Moved <input type="checkbox"/> 37. Condition Interior unk. Exterior very good 38. Preservation Underway? Yes <input type="checkbox"/> No <input checked="" type="checkbox"/> 39. Endangered? By What? Yes <input type="checkbox"/> No <input checked="" type="checkbox"/> 40. Visible from Public Road? Yes <input checked="" type="checkbox"/> No <input type="checkbox"/> 41. Distance from and Frontage on Road		
2. Further Description of Important Features front porch has cement support columns; these are obviously alterations; it is quite possible however that the entire porch itself is an addition. Gable-end front, wide entablature, pedimental window, well-proportioned windows topped by simple lintels & sidelights are characteristic of Greek Revival. One-story brick addition at rear; one east window has been bricked up.		<div style="text-align: center;">  </div>		5. Other Name(s)
13. History and Significance This house is a typical example of the small, one-story, 3-bays wide, gable-end front Greek Revival style home. <i>home was a wedding present from Mary's father</i> <i>sheds marks during building Glasgow</i> <i>no sidelights or transoms - entrance way obvious</i> <i>remodeled</i>				
14. Description of Environment and Outbuildings residential		46. Prepared by P. Strawn, P. Weiner 47. Organization 48. Date 7-25-75 49. Revision Date(s)		
5. Sources of Information				

HD-AS-006-040



RIVER

MISSOURI







State Historical Survey and Planning Office, 909 University Avenue, Suite 215,
Columbia, Missouri 65201

HISTORIC INVENTORY

HD-AS-0026-091

1. No. 67-B		4. Present Name(s) 621 Howard		1. No.
2. County Howard		5. Other Name(s)		
3. Location of Negatives Mo. St. Hist. Sur & Plan. Of.				
6. Specific Location 621 Howard		16. Thematic Category		2. County
7. City or Town If Rural, Township & Vicinity Glasgow		17. Date(s) or Period c.1870		
		18. Style or Design composite		
8. Site Plan with North Arrow		19. Architect or Engineer		
		20. Contractor or Builder		
9. Coordinates UTM Lat _____ Long _____		21. Original Use, if apparent dwelling		
		22. Present Use dwelling		
10. Building Structure Object Site <input type="checkbox"/> Building <input checked="" type="checkbox"/> Structure <input type="checkbox"/> Object <input type="checkbox"/>		23. Ownership Public <input type="checkbox"/> Private <input checked="" type="checkbox"/>		
		24. Owner's Name & Address, if known Bob Holt		
11. On National Register? Yes <input type="checkbox"/> No <input checked="" type="checkbox"/>		25. Open to Public? Yes <input type="checkbox"/> No <input checked="" type="checkbox"/>		
		26. Local Contact Person or Organization		
12. Is It Eligible? Yes <input type="checkbox"/> No <input type="checkbox"/>		27. Other Surveys in Which Included		
13. Part of Estab. Hist. Dist.? Yes <input type="checkbox"/> No <input checked="" type="checkbox"/>		14. District Potent'l? Yes <input type="checkbox"/> No <input type="checkbox"/>		4. Present Name(s)
5. Name of Established District		28. No. of Stories 2		
2. Further Description of Important Features 3 brick chimneys. 2 story on front, 1 in back. Bargeboard under gable on front. wrought iron balcony with brackets. 2 chimneys on the L. frame garage on rear. This house is a composite piece; while its bargeboard shows Gothic Revival influence, its arched windows and classical doorway are Italianate in style.		29. Basement? Yes <input type="checkbox"/> No <input checked="" type="checkbox"/>		
		30. Foundation Material brick		
13. History and Significance <i>Baby Nell (Saline) parents may have built father a carpenter (Kleener)</i>		31. Wall Construction brick		
		32. Roof Type & Material tin, gabled		
14. Description of Environment and Outbuildings residential		33. No. of Bays Front 3 Side		
		34. Wall Treatment natural brick		
5. Sources of Information		35. Plan Shape irreg.		
		36. Changes (Explain in #42) Addition <input type="checkbox"/> Altered <input checked="" type="checkbox"/> Moved <input type="checkbox"/>		
48. Date 7-25-75		37. Condition Interior unk Exterior fair		5. Other Name(s)
		38. Preservation Underway? Yes <input type="checkbox"/> No <input checked="" type="checkbox"/>		
49. Revision Date(s)		39. Endangered? By What? Yes <input type="checkbox"/> No <input checked="" type="checkbox"/>		
		40. Visible from Public Road? Yes <input checked="" type="checkbox"/> No <input type="checkbox"/>		
46. Prepared by F. Strawn, P. Weiner		41. Distance from and Frontage on Road		
		47. Organization		



Roll 13, #10-12

HD-AS-006-091









State Historical Survey and Planning Office, 909 University Avenue, Suite 215,
Columbia, Missouri 65201

HISTORIC INVENTORY

MD-AS-006-092

1. No.		4. Present Name(s) 629 Howard		1. No.
2. County Howard		5. Other Name(s)		
3. Location of Negatives Mo. St. Hist. Sur. & Plan. of.				
6. Specific Location 629 Howard		16. Thematic Category		2. County
7. City or Town If Rural, Township & Vicinity Glasgow		17. Date(s) or Period		
8. Site Plan with North Arrow		18. Style or Design		
		19. Architect or Engineer		4. Present Name(s)
		20. Contractor or Builder		
		21. Original Use, if apparent dwelling		
		22. Present Use dwelling		
9. Coordinates UTM Lat Long		23. Ownership Public <input type="checkbox"/> Private <input checked="" type="checkbox"/>		5. Other Name(s)
10. Site <input type="checkbox"/> Building <input checked="" type="checkbox"/> Structure <input type="checkbox"/> Object <input type="checkbox"/>		24. Owner's Name & Address, if known Rosalia Sellmeyer residence		
11. On National Register? Yes <input type="checkbox"/> No <input checked="" type="checkbox"/>		25. Open to Public? Yes <input type="checkbox"/> No <input checked="" type="checkbox"/>		
12. Is It Eligible? Yes <input type="checkbox"/> No <input type="checkbox"/>		26. Local Contact Person or Organization		
13. Part of Estab. Yes <input type="checkbox"/> Hist. Dist.? No <input checked="" type="checkbox"/>		14. District Potent'l? Yes <input type="checkbox"/> No <input type="checkbox"/>		
5. Name of Established District		27. Other Surveys in Which Included		
2. Further Description of Important Features enclosed front porch, addition to west side				5. Other Name(s)
3. History and Significance				
14. Description of Environment and Outbuildings Residential				
5. Sources of Information				46. Prepared by P. Strawn, R. Weiner
				47. Organization
				48. Date 49. Revision Date(s) 7-25-75



Roll 13, #8-9

HD-AS-00-692








State Historical Survey and Planning Office, 909 University Avenue, Suite 215,
Columbia, Missouri 65201

HISTORIC INVENTORY

HD-AS-006-093

1. No.		4. Present Name(s) 630 howard		1. No.	
2. County Howard		5. Other Name(s)			2. County
3. Location of Negatives Mo. St. Hist. Sur. & Plan. Of.					
3. Specific Location 630 Howard		16. Thematic Category		4. Present Name(s)	
		17. Date(s) or Period			
7. City or Town If Rural, Township & Vicinity Glasgow		18. Style or Design		5. Other Name(s)	
		19. Architect or Engineer			
8. Site Plan with North Arrow		20. Contractor or Builder		2. County	
		21. Original Use, if apparent dwelling			
9. Coordinates Lat _____ Long _____ UTM _____		22. Present Use dwelling		4. Present Name(s)	
		23. Ownership Public <input type="checkbox"/> Private <input checked="" type="checkbox"/>			
10. Building <input checked="" type="checkbox"/> Structure <input type="checkbox"/> Object <input type="checkbox"/>		24. Owner's Name & Address, if known <i>Goemary Long - nee Mrs. Kaneer (owner)</i>		5. Other Name(s)	
		25. Open to Public? Yes <input type="checkbox"/> No <input checked="" type="checkbox"/>			
11. On National Register? Yes <input type="checkbox"/> No <input checked="" type="checkbox"/>		26. Local Contact Person or Organization		2. County	
		27. Other Surveys in Which Included			
12. Is It Eligible? Yes <input type="checkbox"/> No <input type="checkbox"/>		37. Condition Interior unk Exterior good		5. Other Name(s)	
		38. Preservation Underway? Yes <input type="checkbox"/> No <input checked="" type="checkbox"/>			
13. Part of Estab. Yes <input type="checkbox"/> Hist. Dist.? No <input checked="" type="checkbox"/>		39. Endangered? By What? Yes <input type="checkbox"/> No <input checked="" type="checkbox"/>		2. County	
		40. Visible from Public Road? Yes <input checked="" type="checkbox"/> No <input type="checkbox"/>			
14. District Potent'l? Yes <input type="checkbox"/> No <input type="checkbox"/>		41. Distance from and Frontage on Road		5. Other Name(s)	
		42. Distance from and Frontage on Road			
5. Name of Established District		2. Further Description of Important Features 2 chimneys (one at each end)		5. Other Name(s)	
13. History and Significance		 <p style="text-align: right;">Roll 13, #20</p>			
14. Description of Environment and Outbuildings				5. Other Name(s)	
5. Sources of Information		46. Prepared by r. Strawn, r. Weiner		5. Other Name(s)	
		47. Organization			
		48. Date 7-25-75		5. Other Name(s)	
		49. Revision Date(s)			

HO-AS-006-093

N

RIVER

MISSOURI






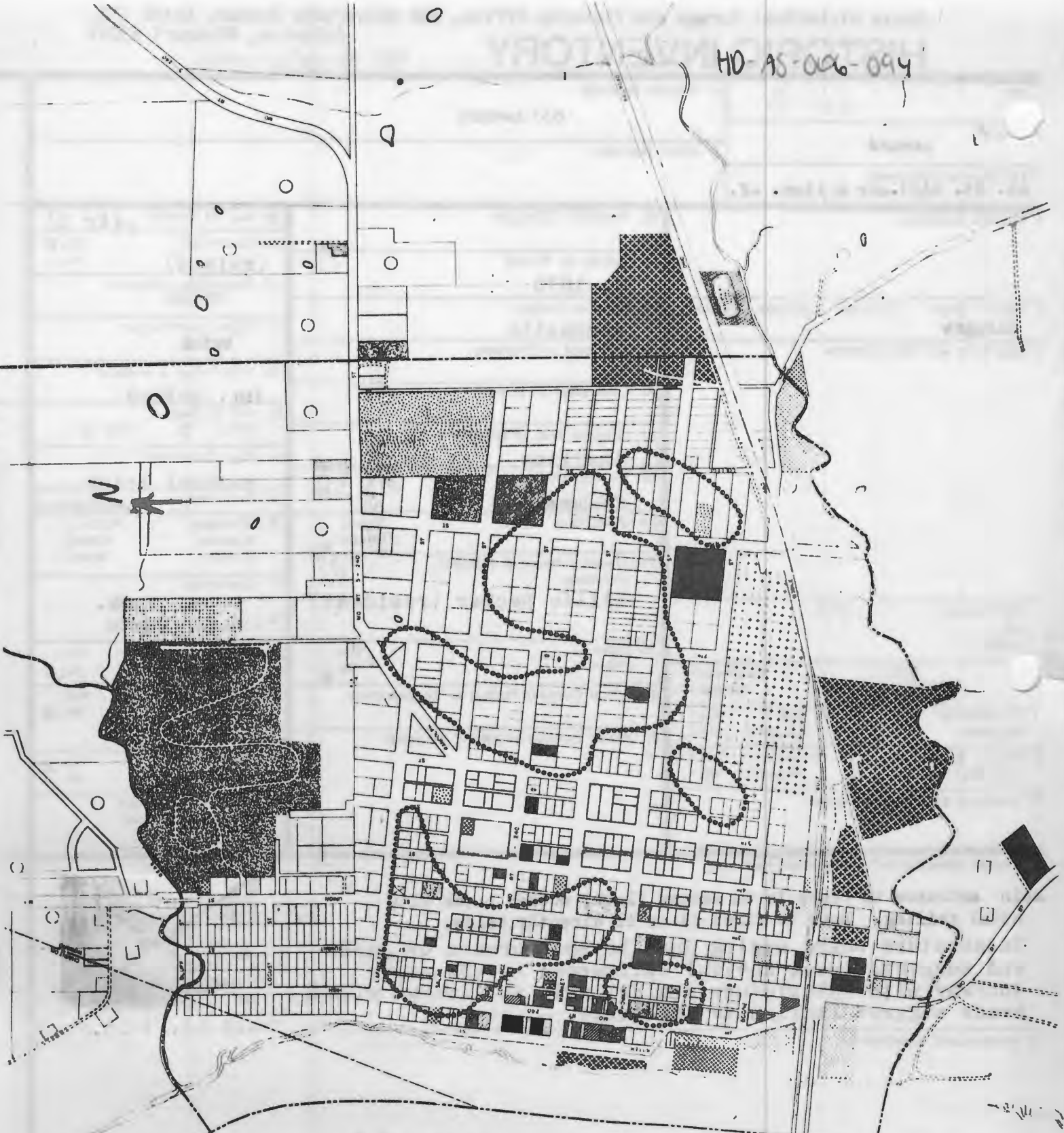
State Historical Survey and Planning Office, 909 University Avenue, Suite 215,
Columbia, Missouri 65201

HISTORIC INVENTORY

HD-AS-006-094

1. No. 66-B		4. Present Name(s) 633 Howard		1. No.
2. County Howard		5. Other Name(s)		
3. Location of Negatives MO. St. Hist. Sur & Plan. Of.				
6. Specific Location		16. Thematic Category		2. County
		17. Date(s) or Period c. 1870		
7. City or Town Glasgow If Rural, Township & Vicinity		18. Style or Design composite		4. Present Name(s)
8. Site Plan with North Arrow		19. Architect or Engineer		
		20. Contractor or Builder		5. Other Name(s)
		21. Original Use, if apparent dwelling		
		22. Present Use dwelling		
		23. Ownership Public <input type="checkbox"/> Private <input checked="" type="checkbox"/>		
9. Coordinates UTM Lat _____ Long _____		24. Owner's Name & Address, if known Lillie Becker (resident)		
10. Site <input checked="" type="checkbox"/> Building <input checked="" type="checkbox"/> Structure <input type="checkbox"/> Object <input type="checkbox"/>		25. Open to Public? Yes <input type="checkbox"/> No <input checked="" type="checkbox"/>		
11. On National Register? Yes <input type="checkbox"/> No <input checked="" type="checkbox"/>		26. Local Contact Person or Organization		
12. Is It Eligible? Yes <input type="checkbox"/> No <input type="checkbox"/>		27. Other Surveys in Which Included		
13. Part of Estab. Yes <input type="checkbox"/> Hist. Dist.? No <input checked="" type="checkbox"/>		14. District Potent'l? Yes <input type="checkbox"/> No <input type="checkbox"/>		
5. Name of Established District				
2. Further Description of Important Features main entrance to house is on second floor, wooden porch with metal railing. Door to first floor is directly below. Entablature board ending just beyond corners on gable end suggests Greek Revival influence; second story doorway with entablature & sidelights and arched window heads suggest Italianate influence.				5. Other Name(s)
13. History and Significance				
14. Description of Environment and Outbuildings Residential				
5. Sources of Information				
28. No. of Stories 2 (or 1)				
29. Basement? (raised) Yes <input checked="" type="checkbox"/> No <input type="checkbox"/>				
30. Foundation Material brick				
31. Wall Construction brick				
32. Roof Type & Material tin, gabled				
33. No. of Bays Front 5 Side 2				
34. Wall Treatment natural brick				
35. Plan Shape L-shaped				
36. Changes (Explain in #42) Addition <input type="checkbox"/> Altered <input type="checkbox"/> Moved <input type="checkbox"/>				
37. Condition Interior unk. Exterior good				
38. Preservation Underway? Yes <input type="checkbox"/> No <input checked="" type="checkbox"/>				
39. Endangered? By What? Yes <input type="checkbox"/> No <input checked="" type="checkbox"/>				
40. Visible from Public Road? Yes <input checked="" type="checkbox"/> No <input type="checkbox"/>				
41. Distance from and Frontage on Road				
<div style="display: flex; align-items: center;">  <div style="margin-left: 10px;">Roll 13, #4, 5, 7</div> </div>				
46. Prepared by R. Strawn, R. Weiner				
47. Organization				
48. Date 7-25-75		49. Revision Date(s)		

HD-AS-006-094



MISSOURI RIVER









State Historical Survey and Planning Office, 909 University Avenue, Suite 215,
Columbia, Missouri 65201

HISTORIC INVENTORY

HD-15-006-095



1. No.		4. Present Name(s) 634 howard		1. No.	
County howard		5. Other Name(s)			2. County
Location of Negatives					
Specific Location 634 howard		16. Thematic Category		4. Present Name(s)	
City or Town Glasgow If Rural, Township & Vicinity		17. Date(s) or Period			
		18. Style or Design			
Site Plan with North Arrow		19. Architect or Engineer		5. Other Name(s)	
		20. Contractor or Builder			
		21. Original Use, if apparent Dwelling			
		22. Present Use Dwelling			
Coordinates Lat _____ Long _____ UTM		23. Ownership Public <input type="checkbox"/> Private <input checked="" type="checkbox"/>		1. No. 2. County 4. Present Name(s) 5. Other Name(s)	
Site <input type="checkbox"/> Building <input checked="" type="checkbox"/> Structure <input type="checkbox"/> Object <input type="checkbox"/>		24. Owner's Name & Address, if known <i>Orntzler</i>			
1. On National Register? Yes <input type="checkbox"/> No <input checked="" type="checkbox"/>		25. Open to Public? Yes <input type="checkbox"/> No <input checked="" type="checkbox"/>			
12. Is It Eligible? Yes <input type="checkbox"/> No <input type="checkbox"/>		26. Local Contact Person or Organization			
3. Part of Estab. Hist. Dist.? Yes <input type="checkbox"/> No <input checked="" type="checkbox"/>		27. Other Surveys in Which Included			
14. District Potent'l? Yes <input type="checkbox"/> No <input type="checkbox"/>		28. No. of Stories 1			
5. Name of Established District		29. Basement? Yes <input type="checkbox"/> No <input type="checkbox"/>			
2. Further Description of Important Features house has 1 story frame (lean-to), addition on rear. Detached garage.		30. Foundation Material			
		31. Wall Construction brick			
		32. Roof Type & Material			
		33. No. of Bays Front 4 Side _____			
3. History and Significance		34. Wall Treatment		1. No. 2. County 4. Present Name(s) 5. Other Name(s)	
		35. Plan Shape			
		36. Changes (Explain in #42) Addition <input type="checkbox"/> Altered <input type="checkbox"/> Moved <input type="checkbox"/>			
		37. Condition Interior unk Exterior good			
4. Description of Environment and Outbuildings residential		38. Preservation Underway? Yes <input type="checkbox"/> No <input checked="" type="checkbox"/>		1. No. 2. County 4. Present Name(s) 5. Other Name(s)	
		39. Endangered? By What? Yes <input type="checkbox"/> No <input checked="" type="checkbox"/>			
		40. Visible from Public Road? Yes <input checked="" type="checkbox"/> No <input type="checkbox"/>			
		41. Distance from and Frontage on Road			
5. Sources of Information		46. Prepared by P. Strawn, P. Weiner		1. No. 2. County 4. Present Name(s) 5. Other Name(s)	
		47. Organization			
		48. Date 7-25-75			
		49. Revision Date(s)			

Photo
Roll 13, #20
(see 630 Howard)


HO-75-00-015



State Historical Survey and Planning Office, 909 University Avenue, Suite 215,
Columbia, Missouri 65201

HISTORIC INVENTORY

HO-AS-006-096

1. No.		4. Present Name(s) 640 Howard		1. No.
2. County Howard		5. Other Name(s)		
3. Location of Negatives Mo. St. Hist. Sur. & Plan. Of.				
6. Specific Location 640 Howard SW corner Howard & 7th		16. Thematic Category		2. County
7. City or Town Glasgow If Rural, Township & Vicinity		17. Date(s) or Period		
8. Site Plan with North Arrow		18. Style or Design		
		19. Architect or Engineer		
		20. Contractor or Builder		
		21. Original Use, if apparent dwelling		
		22. Present Use dwelling		
		23. Ownership Public <input type="checkbox"/> Private <input checked="" type="checkbox"/>		
		24. Owner's Name & Address, if known Clarence Yung (resident)		
		25. Open to Public? Yes <input type="checkbox"/> No <input checked="" type="checkbox"/>		
9. Coordinates Lat Long		26. Local Contact Person or Organization		4. Present Name(s)
10. Site Building <input checked="" type="checkbox"/> Structure Object <input type="checkbox"/>		27. Other Surveys in Which Included		
11. On National Register? Yes <input type="checkbox"/> No <input checked="" type="checkbox"/>		28. No. of Stories 1		
12. Is It Eligible? Yes <input type="checkbox"/> No <input type="checkbox"/>		29. Basement? Yes <input checked="" type="checkbox"/> No <input type="checkbox"/>		
13. Part of Estab. Hist. Dist.? Yes <input type="checkbox"/> No <input checked="" type="checkbox"/>		30. Foundation Material		
14. District Potent'l? Yes <input type="checkbox"/> No <input type="checkbox"/>		31. Wall Construction brick		
15. Name of Established District		32. Roof Type & Material tin, gabled		
		33. No. of Bays Front 3 Side		
		34. Wall Treatment natural brick		
		35. Plan Shape L-shaped		
2. Further Description of Important Features Frame addition on south. Stucco basement finish over molded concrete blocks. Under porch basement wall is brick.		36. Changes (Explain in #42) Addition <input type="checkbox"/> Altered <input type="checkbox"/> Moved <input type="checkbox"/>		5. Other Name(s)
		37. Condition Interior unk. Exterior good		
		38. Preservation Underway? Yes <input type="checkbox"/> No <input checked="" type="checkbox"/>		
		39. Endangered? By What? Yes <input type="checkbox"/> No <input checked="" type="checkbox"/>		
		40. Visible from Public Road? Yes <input checked="" type="checkbox"/> No <input type="checkbox"/>		
		41. Distance from and Frontage on Road		
		 <p>Roll 13, #1-3</p>		
3. History and Significance				
4. Description of Environment and Outbuildings residential				
5. Sources of Information				
		46. Prepared by F. Strawn, P. Weiner		5. Other Name(s)
		47. Organization		
		48. Date 7-25-75 49. Revision Date(s)		

MISSOURI

RIVER



HD-AS-006-046








State Historical Survey and Planning Office, 909 University Avenue, Suite 215,
Columbia, Missouri 65201

HISTORIC INVENTORY

HD-AS-006-097

A

No. 33-A	4. Present Name(s) Riverside; Weston Birch-Isaac P. Vaughn Home		1. No.
County Howard	5. Other Name(s)		
Location of Negatives Mo. St. Hist. Surv. & Pl. Off.			
Specific Location east side of State Highway 87 at south edge of Glasgow (private lane to house)		16. Thematic Category	2. County
City or Town If Rural, Township & Vicinity Glasgow		17. Date(s) or Period 1854-60	
Site Plan with North Arrow		18. Style or Design Greek Revival	
		19. Architect or Engineer	4. Present Name(s)
		20. Contractor or Builder Weston Birch	
		21. Original Use, if apparent dwelling	
		22. Present Use vacant	
		23. Ownership Public <input type="checkbox"/> Private <input checked="" type="checkbox"/>	
		24. Owner's Name & Address, if known Kansas City Power & Light	
		25. Open to Public? Yes <input type="checkbox"/> No <input checked="" type="checkbox"/>	
Coordinates UTM Lat. Long.		26. Local Contact Person or Organization	5. Other Name(s)
Site Building <input checked="" type="checkbox"/> Structure Object <input type="checkbox"/>			
1. On National Register? Yes <input type="checkbox"/> No <input checked="" type="checkbox"/> 2. Is It Eligible? Yes <input type="checkbox"/> No <input type="checkbox"/> 3. Part of Estab. Hist. Dist.? Yes <input type="checkbox"/> No <input checked="" type="checkbox"/> 4. District Potent'l? Yes <input type="checkbox"/> No <input type="checkbox"/>			
5. Name of Established District		27. Other Surveys in Which Included Mo. St. Hist. Soc. Sites Survey, c.1961	
2. Further Description of Important Features Though the pilasters, wide entablature (with scalloped wooden architrave) indicate a Greek Revival home, the paired chimneys at the gable ends are more typical of Federal style. <i>belong to the Weston Birch house</i> <i>Mrs. Weston Birch</i> <i>Isaac P. Vaughn</i> <i>Isaac P. Vaughn's Pasture</i> <i>Isaac P. Vaughn's</i>		 Roll 25 #9-15	
3. History and Significance Weston Birch, who founded Glasgow's first bank in 1852 built this home at the same time his brother was building Riverview, next to it. Dr. Isaac P. Vaughn moved into the house in 1868; the grounds of the home later became known as Vaughn's Pasture and were the site of many of Glasgow's important social gatherings.			
4. Description of Environment and Outbuildings house sets on bluff overlooking Stump Island Park and Missouri River			
5. Sources of Information Mo. St. Hist. Soc. file How h57 paper by Pete Greiner, 1955 - on file at Mo. St. Hist. Soc.		46. Prepared by P. Strawn, P. Weiner 47. Organization 48. Date 7/28/75 49. Revision Date(s)	

HD-AS-006-097











State Historical Survey and Planning Office, 909 University Avenue, Suite 215,
Columbia, Missouri 65201

HISTORIC INVENTORY

HD-AS-006-048

No. 34-A		4. Present Name(s) Riverview, Thomas Birch House		1. No.
County Howard		5. Other Name(s)		
Location of Negatives Mo. St. Hist. Surv. & Pl. Off.				2. County
Specific Location east side of State Highway 87, south edge of Glasgow, private lane leads to house		16. Thematic Category		
City or Town Glasgow If Rural, Township & Vicinity		17. Date(s) or Period 1856-58		4. Present Name(s)
Site Plan with North Arrow		18. Style or Design Italianate		
		19. Architect or Engineer		
		20. Contractor or Builder Thomas E. Birch II		
		21. Original Use, if apparent dwelling		
		22. Present Use dwelling		
		23. Ownership Public <input type="checkbox"/> Private <input checked="" type="checkbox"/>		
		24. Owner's Name & Address, if known H. Clay Bentley (resident & owner)		
Coordinates UTM Lat Long		25. Open to Public? Yes <input type="checkbox"/> No <input checked="" type="checkbox"/>		
Site <input type="checkbox"/> Building <input checked="" type="checkbox"/> Structure <input type="checkbox"/> Object <input type="checkbox"/>		26. Local Contact Person or Organization		
1. On National Register? Yes <input type="checkbox"/> No <input checked="" type="checkbox"/>		27. Other Surveys in Which Included Missouri State Hist. Soc. Sites Survey, c.1961		
2. Part of Estab. Hist. Dist.? Yes <input type="checkbox"/> No <input checked="" type="checkbox"/>		28. No. of Stories 2		
3. Name of Established District		29. Basement? Yes <input checked="" type="checkbox"/> No <input type="checkbox"/> root cellar		
		30. Foundation Material brick		
		31. Wall Construction brick		
		32. Roof Type & Material hipped, tin		
		33. No. of Bays Front 7 Side 2		
		34. Wall Treatment natural brick		
		35. Plan Shape L-shaped		
		36. Changes (Explain in #42) Addition <input type="checkbox"/> Altered <input checked="" type="checkbox"/> Moved <input type="checkbox"/>		
		37. Condition Interior unk. Exterior very good		
		38. Preservation Underway? Yes <input type="checkbox"/> No <input checked="" type="checkbox"/>		
		39. Endangered? By What? Yes <input type="checkbox"/> No <input checked="" type="checkbox"/>		
		40. Visible from Public Road? Yes <input checked="" type="checkbox"/> No <input type="checkbox"/>		
		41. Distance from and Frontage on Road		
2. Further Description of Important Features Orig. front porch on north side has been removed (it was larger than present one and was bracketed as is cornice); rear porch has been rebuilt and screened in; 2 stairways - divided upstairs; walnut woodwork; 6 orig. brass drapery hangers in living room; orig. gold leaf cornice over windows in parlor				
3. History and Significance House was built by Thomas Birch, who joined his brother, Weston, in the banking business, in 1859. Riverside shelled during Battle of Glasgow, Oct. 1864. Thomas Birch lived in Riverside until his death in 1870's.				
4. Description of Environment and Outbuildings house sets on large lot on bluff overlooking Missouri River; smokehouse on lot				
5. Sources of Information Missouri Historic Sites Catalog, 1963, p.68 Mo. St. Hist. Soc. Sites file How h9 paper by Bill Bunge (1955), on file at Mo. St. Hist. Soc. manuscript by Anna Mae Birch, 1960 at Mo. St. Hist. Soc.				
46. Prepared by P. Strawn, P. Weiner				
47. Organization				
48. Date 7/28/75 49. Revision Date(s)				



Roll 25#16-20
" 26#1












State Historical Survey and Planning Office, 909 University Avenue, Suite 215,
Columbia, Missouri 65201
HISTORIC INVENTORY

HD-AS-006-099

1. No. 35-B		4. Present Name(s) Glasgow Railroad Depot		1. No.	
County Howard		5. Other Name(s) 301 Jackson			2. County
Location of Negatives Mo. Hist. Surv. & Pl. Off.					
i. Specific Location SE corner Jackson & 3rd Turners add. block L lot 7		16. Thematic Category		4. Present Name(s)	
City or Town If Rural, Township & Vicinity Glasgow		17. Date(s) or Period 1893-1900			
Site Plan with North Arrow		18. Style or Design		5. Other Name(s)	
		19. Architect or Engineer			
		20. Contractor or Builder			
		21. Original Use, if apparent railroad depot			
		22. Present Use			
		23. Ownership Public <input type="checkbox"/> Private <input checked="" type="checkbox"/>			
		24. Owner's Name & Address, if known			
Coordinates UTM Lat Long		25. Open to Public? Yes <input type="checkbox"/> No <input checked="" type="checkbox"/>			
Site <input checked="" type="checkbox"/> Building <input checked="" type="checkbox"/> Structure <input type="checkbox"/> Object <input type="checkbox"/>		26. Local Contact Person or Organization			
1. On National Register? Yes <input type="checkbox"/> No <input checked="" type="checkbox"/>		27. Other Surveys in Which Included			
2. Part of Estab. Yes <input type="checkbox"/> Hist. Dist.? No <input checked="" type="checkbox"/>					
12. Is It Eligible? Yes <input type="checkbox"/> No <input type="checkbox"/>					
14. District Potent'l? Yes <input type="checkbox"/> No <input type="checkbox"/>					
5. Name of Established District					
2. Further Description of Important Features originally had platform; removed between 1900-10 and baggage room added on east end		 Roll 4 #8,9,11		5. Other Name(s)	
3. History and Significance					
14. Description of Environment and Outbuildings Near highway & factory district					
5. Sources of Information Sanborn maps		46. Prepared by P. Strawn, P. Weiner			
		47. Organization			
		48. Date 7/25/75		49. Revision Date(s)	

HD-AS-006-099









State Historical Survey and Planning Office, 909 University Avenue, Suite 215,
Columbia, Missouri 65201

HISTORIC INVENTORY

HD-AS-006-100

No.		4. Present Name(s) 101 & 103 Market		1. No.
County Howard		5. Other Name(s) <i>of same Cinema & Coin Laundry</i>		
Location of Negatives Mo.Hist.Surv.&Pl.Office		Glasgow Theatre and Coin Laundry		
Specific Location NW corner Market & 1st orig.town block 11, lots 15 & 16		16. Thematic Category		2. County
City or Town If Rural, Township & Vicinity Glasgow		17. Date(s) or Period after 1885		
Site Plan with North Arrow		18. Style or Design composite		
Coordinates UTM Lat Long		19. Architect or Engineer		4. Present Name(s)
		20. Contractor or Builder		
		21. Original Use, if apparent stores		
		22. Present Use theatre & laundry		
		23. Ownership Public <input type="checkbox"/> Private <input checked="" type="checkbox"/>		
24. Owner's Name & Address, if known		28. No. of Stories 2		5. Other Name(s)
25. Open to Public? Yes <input checked="" type="checkbox"/> No <input type="checkbox"/>		29. Basement? Yes <input type="checkbox"/> No <input type="checkbox"/> unk.		
26. Local Contact Person or Organization		30. Foundation Material brick		
27. Other Surveys in Which Included		31. Wall Construction brick, wood facade		
1. On National Register? Yes <input type="checkbox"/> No <input checked="" type="checkbox"/>		32. Roof Type & Material unk.		
2. Is It Eligible? Yes <input type="checkbox"/> No <input type="checkbox"/>		33. No. of Bays Front n.a. Side		
3. Part of Estab. Hist. Dist.? Yes <input type="checkbox"/> No <input checked="" type="checkbox"/>		34. Wall Treatment varied		
14. District Potent'l? Yes <input type="checkbox"/> No <input type="checkbox"/>		35. Plan Shape rectangle		
5 Name of Established District		36. Changes (Explain in #42) Addition <input type="checkbox"/> Altered <input type="checkbox"/> Moved <input type="checkbox"/>		
5 Name of Established District		37. Condition Interior unk. Exterior fair		
2. Further Description of Important Features Engaged columns are of varied orders; one is Egyptian Revival (tulip order)				Photo Roll 1 #2-4
3. History and Significance				
4. Description of Environment and Outbuildings commercial district				5. Other Name(s)
5. Sources of Information Sanborn maps				
46. Prepared by P.Strawn, P.Weiner				5. Other Name(s)
47. Organization				
48. Date 7/25/75				5. Other Name(s)
49. Revision Date(s)				

HR-AS-006-100



MISSOURI RIVER










State Historical Survey and Planning Office, 909 University Avenue, Suite 215,
Columbia, Missouri 65201

HISTORIC INVENTORY

HD-AS-006-101

No. <u>17-B</u>		4. Present Name(s) <u>102 Market; Gibson Jewelry; Fashion Shoppe</u>		1. No.
County <u>Howard</u>		5. Other Name(s)		
Location of Negatives <u>Mo. Hist. Surv. & Pl. Office</u>		16. Thematic Category 17. Date(s) or Period <u>prior to 1885</u>		2. County
Specific Location <u>orig. town block 10, lot 7 & 6</u>				
City or Town If Rural, Township & Vicinity <u>Glasgow</u>		18. Style or Design 19. Architect or Engineer 20. Contractor or Builder		4. Present Name(s)
Site Plan with North Arrow				
Coordinates UTM Lat _____ Long. _____		21. Original Use, if apparent <u>stores</u> 22. Present Use <u>stores</u>		5. Other Name(s)
Site <input type="checkbox"/> Building <input checked="" type="checkbox"/> Structure <input type="checkbox"/> Object <input type="checkbox"/>		24. Owner's Name & Address, if known		6. Other Name(s)
1. On National Register? Yes <input type="checkbox"/> No <input checked="" type="checkbox"/>		12. Is It Eligible? Yes <input type="checkbox"/> No <input type="checkbox"/>		7. Other Name(s)
3. Part of Estab. Hist. Dist.? Yes <input type="checkbox"/> No <input checked="" type="checkbox"/>		14. District Potent'l? Yes <input type="checkbox"/> No <input type="checkbox"/>		
5. Name of Established District		26. Local Contact Person or Organization		8. Other Name(s)
2. Further Description of Important Features <u>Modern storefront has replaced original Cast iron cornice probably dates before 1885; cornice bracketed</u>		27. Other Surveys in Which Included		
3. History and Significance				9. Other Name(s)
14. Description of Environment and Outbuildings <u>commercial</u>		46. Prepared by <u>P. Strawn, P. Weiner</u>		10. Other Name(s)
5. Sources of Information <u>Sanborn maps</u>		48. Date <u>7/25/75</u>		11. Other Name(s)
		49. Revision Date(s)		

HD-AS-006-101





State Historical Survey and Planning Office, 909 University Avenue, Suite 215,
Columbia, Missouri 65201

HISTORIC INVENTORY

HD-AS-006-102

B

1. No.

2. County

4. Present Name(s)

5. Other Name(s)

No. 20-B		4. Present Name(s) 105 Market	
County Howard		5. Other Name(s) G. C. Bellemare Chiropractic Clinic	
Location of Negatives Mo. Hist. Surv. & Pl. Office			
Specific Location orig. town block 11 lot 17		16. Thematic Category	
City or Town If Rural, Township & Vicinity Glasgow		17. Date(s) or Period	
Site Plan with North Arrow		18. Style or Design	
		19. Architect or Engineer	
		20. Contractor or Builder	
		21. Original Use, if apparent store	
		22. Present Use medical clinic	
		23. Ownership Public <input type="checkbox"/> Private <input checked="" type="checkbox"/>	
		24. Owner's Name & Address, if known	
Coordinates UTM Lat Long		25. Open to Public? Yes <input checked="" type="checkbox"/> No <input type="checkbox"/>	
Site <input type="checkbox"/> Building <input checked="" type="checkbox"/> Structure <input type="checkbox"/> Object <input type="checkbox"/>		26. Local Contact Person or Organization	
1. On National Register? Yes <input type="checkbox"/> No <input checked="" type="checkbox"/>		27. Other Surveys in Which Included	
2. Part of Estab. Hist. Dist.? Yes <input type="checkbox"/> No <input checked="" type="checkbox"/>			
3. Name of Established District			
		28. No. of Stories 2	
		29. Basement? Yes <input type="checkbox"/> No <input type="checkbox"/> unk.	
		30. Foundation Material brick	
		31. Wall Construction brick	
		32. Roof Type & Material unk.	
		33. No. of Bays Front n.a. Side	
		34. Wall Treatment painted	
		35. Plan Shape rectangular	
		36. Changes (Explain in #42) Addition <input checked="" type="checkbox"/> Altered <input checked="" type="checkbox"/> Moved <input type="checkbox"/>	
		37. Condition Interior unk. Exterior good	
		38. Preservation Underway? Yes <input type="checkbox"/> No <input checked="" type="checkbox"/>	
		39. Endangered? By What? Yes <input type="checkbox"/> No <input checked="" type="checkbox"/>	
		40. Visible from Public Road? Yes <input checked="" type="checkbox"/> No <input type="checkbox"/>	
		41. Distance from and Frontage on Road	

2. Further Description of Important Features

By 1935 a one-story brick addition had been added to north side (rear)



3. History and Significance

Post office prior to 1900 beginning from at least 1885

4. Description of Environment and Outbuildings

commercial district

5. Sources of Information

Sanborn maps

46. Prepared by P. Strawn, P. Weiner	
47. Organization	
48. Date 7/25/75	49. Revision Date(s)

HD-AS-006-102






State Historical Survey and Planning Office, 909 University Avenue, Suite 215,
Columbia, Missouri 65201

HISTORIC INVENTORY

HD-AS-006-103

1. No. 18-B		4. Present Name(s) Taylor C. L. Construction Co.; 106 Market St.		1. No.	
2. County Howard		5. Other Name(s)			2. County
3. Location of Negatives Mo Hist Surv & Plann. Off					
6. Specific Location orig. town block 10, lot 5		16. Thematic Category		4. Present Name(s)	
7. City or Town If Rural, Township & Vicinity Glasgow		17. Date(s) or Period 1900-10			
8. Site Plan with North Arrow		18. Style or Design Italianate			
		19. Architect or Engineer		5. Other Name(s)	
		20. Contractor or Builder			
		21. Original Use, if apparent bank			
		22. Present Use office		6. Other Name(s)	
		23. Ownership Public <input type="checkbox"/> Private <input checked="" type="checkbox"/>			
		24. Owner's Name & Address, if known			
9. Coordinates UTM Lat Long.		25. Open to Public? Yes <input checked="" type="checkbox"/> No <input type="checkbox"/>		7. Other Name(s)	
10. Site <input type="checkbox"/> Building <input checked="" type="checkbox"/>		26. Local Contact Person or Organization			
11. On National Register? Yes <input type="checkbox"/> No <input checked="" type="checkbox"/>		27. Other Surveys in Which Included			
12. Is It Eligible? Yes <input type="checkbox"/> No <input type="checkbox"/>				8. Other Name(s)	
13. Part of Estab. Yes <input type="checkbox"/> Hist. Dist.? No <input checked="" type="checkbox"/>					
14. District Potent'l? Yes <input type="checkbox"/> No <input type="checkbox"/>					
5. Name of Established District				9. Other Name(s)	
2. Further Description of Important Features engaged Corinthian cast-iron columns flank doorway. wooden front;					
3. History and Significance orig. a bank					
4. Description of Environment and Outbuildings Commercial area					
5. Sources of Information		46. Prepared by P. Strawn, P. Weiner		10. Other Name(s)	
		47. Organization			
		48. Date 7/25/75			
		49. Revision Date(s)			

Roll 19, #20

HO-AS-006-103







State Historical Survey and Planning Office, 909 University Avenue, Suite 215,
Columbia, Missouri 65201

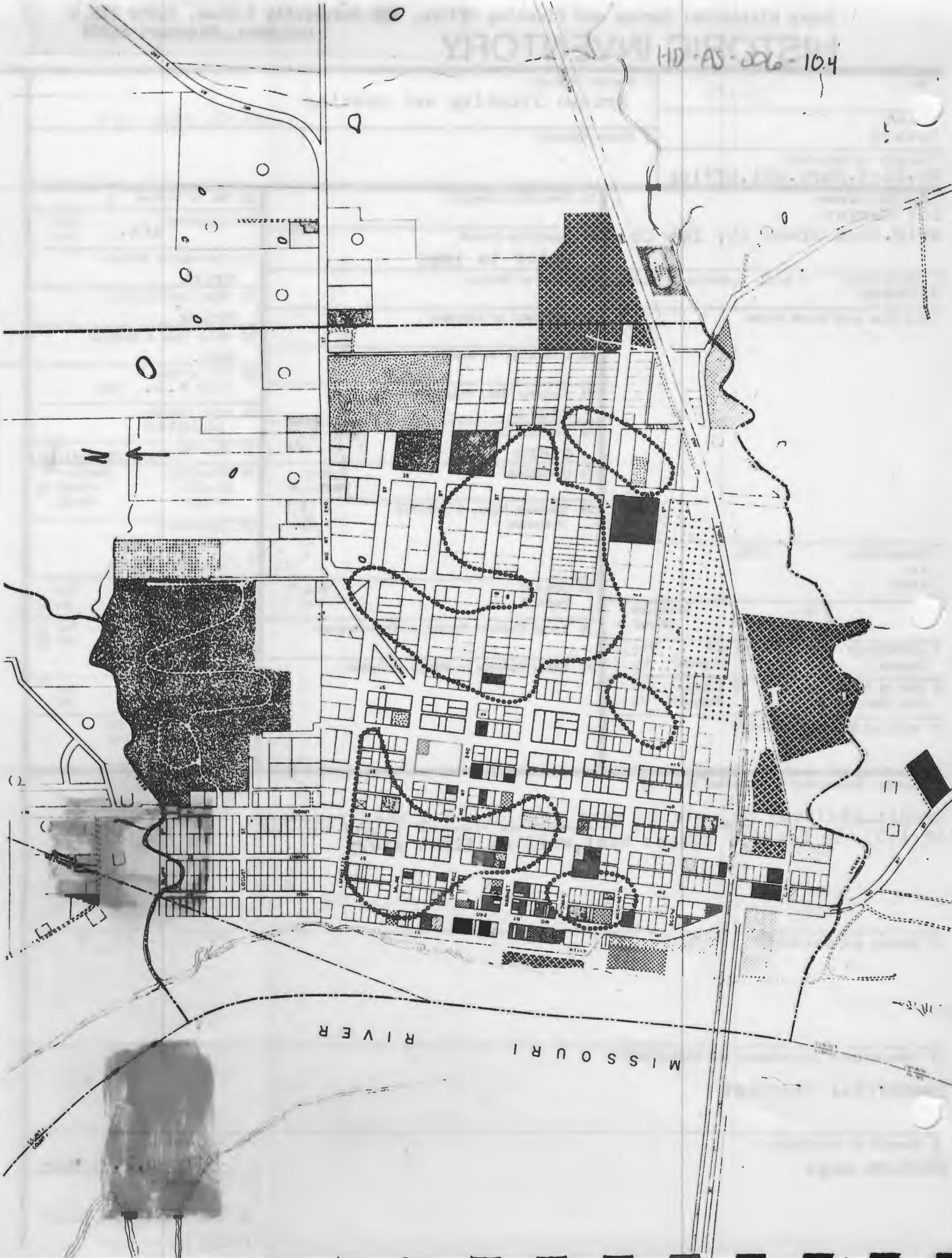
HISTORIC INVENTORY

No. 20-B		4. Present Name(s) Brucks Plumbing and Heating		1. No.
County Howard		5. Other Name(s) HD-AS-006-104		
Location of Negatives Mo.Hist.Surv.&Pl.Office				
Specific Location 107 Market orig.town block 11, lot 18		16. Thematic Category		2. County
		17. Date(s) or Period prior to 1885		
City or Town If Rural, Township & Vicinity Glasgow		18. Style or Design		
Site Plan with North Arrow		19. Architect or Engineer		4. Present Name(s)
		20. Contractor or Builder		
		21. Original Use, if apparent store		
		22. Present Use store		
Coordinates UTM Lat Long		23 Ownership Public <input type="checkbox"/> Private <input checked="" type="checkbox"/>		5. Other Name(s)
Site <input type="checkbox"/> Building <input checked="" type="checkbox"/> Structure <input type="checkbox"/> Object <input type="checkbox"/>		24. Owner's Name & Address, if known		
1. On National Register? Yes <input type="checkbox"/> No <input checked="" type="checkbox"/>		25. Open to Public? Yes <input checked="" type="checkbox"/> No <input type="checkbox"/>		
2. Is It Eligible? Yes <input type="checkbox"/> No <input type="checkbox"/>		26. Local Contact Person or Organization		
3. Part of Estab. Hist. Dist.? Yes <input type="checkbox"/> No <input checked="" type="checkbox"/>		27. Other Surveys in Which Included		
4. District Potent'l? Yes <input type="checkbox"/> No <input type="checkbox"/>				
5. Name of Established District				
2. Further Description of Important Features Decorative corbeling; some ornamental anchor irons on alley side (east); tar on east wall on first story		28. No. of Stories 2 29. Basement? unk. Yes <input type="checkbox"/> No <input type="checkbox"/> 30. Foundation Material brick 31. Wall Construction brick 32. Roof Type & Material unk. 33. No. of Bays Front n.a. Side 34. Wall Treatment painted 35. Plan Shape rectangular 36. Changes (Explain in #42) Addition <input type="checkbox"/> Altered <input checked="" type="checkbox"/> Moved <input type="checkbox"/> 37. Condition Interior unk. Exterior fair		Photo
3. History and Significance		38. Preservation Underway? Yes <input type="checkbox"/> No <input checked="" type="checkbox"/> 39. Endangered? By What? Yes <input type="checkbox"/> No <input checked="" type="checkbox"/> 40. Visible from Public Road? Yes <input checked="" type="checkbox"/> No <input type="checkbox"/> 41. Distance from and Frontage on Road		
4. Description of Environment and Outbuildings Commercial district		Roll 1, #6 & 7		
5. Sources of Information Sanborn maps		46. Prepared by P. Strawn, P. Weiner 47. Organization 48. Date 7/25/75 49. Revision Date(s)		

HD-AS-206-104

N

MISSOURI RIVER







State Historical Survey and Planning Office, 909 University Avenue, Suite 215,
Columbia, Missouri 65201

HISTORIC INVENTORY

HD-AS-026-105

No. 19-B		4. Present Name(s) Glasgow Medical Clinic; 108 Market		1. No.
County Howard		5. Other Name(s)		
Location of Negatives Mo. Hist. Surv. & Plann. Off.				
Specific Location orig. town block 10, lot 4		16. Thematic Category		2. County
City or Town If Rural, Township & Vicinity Glasgow		17. Date(s) or Period prior to 1885		
Site Plan with North Arrow		18. Style or Design		
Coordinates UTM Lat Long.		19. Architect or Engineer		4. Present Name(s)
		20. Contractor or Builder		
		21. Original Use, if apparent business		
		22. Present Use office		
		23. Ownership Public <input type="checkbox"/> Private <input checked="" type="checkbox"/>		
24. Owner's Name & Address, if known		25. Open to Public? Yes <input checked="" type="checkbox"/> No <input type="checkbox"/>		5. Other Name(s)
26. Local Contact Person or Organization		27. Other Surveys in Which Included		
1. On National Register? Yes <input type="checkbox"/> No <input checked="" type="checkbox"/>		12. Is It Eligible? Yes <input type="checkbox"/> No <input type="checkbox"/>		
3. Part of Estab. Hist. Dist.? Yes <input type="checkbox"/> No <input checked="" type="checkbox"/>		14. District Potent'l? Yes <input type="checkbox"/> No <input type="checkbox"/>		
5. Name of Established District		28. No. of Stories 2		
2. Further Description of Important Features partial cast-iron front		29. Basement? Yes <input type="checkbox"/> No <input type="checkbox"/>		3. History and Significance
3. History and Significance		30. Foundation Material brick		
		31. Wall Construction brick		
		32. Roof Type & Material		
		33. No. of Bays Front n.a. Side		
34. Wall Treatment painted		35. Plan Shape rect.		4. Present Name(s)
36. Changes (Explain in #42) Addition <input type="checkbox"/> Altered <input type="checkbox"/> Moved <input type="checkbox"/>		37. Condition Interior unk. Exterior good		
38. Preservation Underway? Yes <input type="checkbox"/> No <input checked="" type="checkbox"/>		39. Endangered? By What? Yes <input type="checkbox"/> No <input checked="" type="checkbox"/>		
40. Visible from Public Road? Yes <input checked="" type="checkbox"/> No <input type="checkbox"/>		41. Distance from and Direction to Road		
42. Distance from and Direction to Road		43. Distance from and Direction to Road		
14. Description of Environment and Outbuildings Commercial area		46. Prepared by P. Strawn, P. Weiner		5. Other Name(s)
5. Sources of Information		47. Organization		
48. Date 7/25/75		49. Revision Date(s)		



Roll 20 #2, 3

HD-AS-006-105

N

MISSOURI RIVER








State Historical Survey and Planning Office, 909 University Avenue, Suite 215,
Columbia, Missouri 65201

HISTORIC INVENTORY

HD-A5-006-106

No. 22-B		4. Present Name(s) Glasgow Missourian		1. No.	
County Howard		5. Other Name(s) 104 Market Street			2. County
Location of Negatives Mo. Hist. Surv. & Plann. Office					
Specific Location orig. town block 11, lot 19		16. Thematic Category 17. Date(s) or Period bldg. prior to 1885		4. Present Name(s)	
City or Town If Rural, Township & Vicinity Glasgow		18. Style or Design composite			
Site Plan with North Arrow		19. Architect or Engineer 20. Contractor or Builder 21. Original Use, if apparent store			
Coordinates UTM Lat Long		22. Present Use newspaper office		5. Other Name(s)	
Site II Building <input checked="" type="checkbox"/> Structure II Object II		23. Ownership Public <input type="checkbox"/> Private <input checked="" type="checkbox"/>			
1. On National Register? Yes <input type="checkbox"/> No <input checked="" type="checkbox"/>		24. Owner's Name & Address, if known			
3. Part of Estab. Hist. Dist.? Yes <input type="checkbox"/> No <input checked="" type="checkbox"/>		25. Open to Public? Yes <input checked="" type="checkbox"/> No <input type="checkbox"/>		5. Other Name(s)	
12. Is It Eligible? Yes <input type="checkbox"/> No <input type="checkbox"/>		26. Local Contact Person or Organization Mrs. J. W. Stevenson			
14. District Potent'l? Yes <input type="checkbox"/> No <input type="checkbox"/>		27. Other Surveys in Which Included			
5. Name of Established District		28. No. of Stories 2 29. Basement? Yes <input type="checkbox"/> No <input type="checkbox"/> unk. 30. Foundation Material brick 31. Wall Construction brick 32. Roof Type & Material unk. 33. No. of Bays Front n.a. Side 34. Wall Treatment cast iron facade 35. Plan Shape rect. 36. Changes (Explain in #42) Addition <input checked="" type="checkbox"/> Altered <input checked="" type="checkbox"/> Moved <input type="checkbox"/> 37. Condition Interior fair Exterior good 38. Preservation Underway? Yes <input checked="" type="checkbox"/> No <input type="checkbox"/> 39. Endangered? By What? Yes <input type="checkbox"/> No <input checked="" type="checkbox"/> 40. Visible from Public Road? Yes <input checked="" type="checkbox"/> No <input type="checkbox"/> 41. Distance from and Frontage on Road		5. Other Name(s)	
2. Further Description of Important Features Cast iron facade and wood frame tower were added between 1900 & 1910; additions were made to the rear. <i>remained roof</i>					
3. History and Significance This bldg. was site of a harness store in 1885.					
4. Description of Environment and Outbuildings Commercial district		46. Prepared by P. Strawn, P. Weiner		5. Other Name(s)	
5. Sources of Information Sanborn maps		47. Organization			
		48. Date 7/25/75			
		49. Revision Date(s)			

HD-AS-006-106






State Historical Survey and Planning Office, 909 University Avenue, Suite 215,
Columbia, Missouri 65201

HISTORIC INVENTORY

HD-AS-006-107

1. No.		4. Present Name(s) <div style="text-align: right;">110 &</div> Friemonth Funeral Service; 112 Market St.		1. No.	
2. County Howard		5. Other Name(s)			2. County
3. Location of Negatives Mo. Hist. Surv. & Pl. Office					
4. Specific Location origl. town block 10 lots 2 & 3		16. Thematic Category		4. Present Name(s)	
7. City or Town If Rural, Township & Vicinity Glasgow		17. Date(s) or Period 1923			
1. Site Plan with North Arrow		18. Style or Design			
		19. Architect or Engineer		5. Other Name(s)	
		20. Contractor or Builder			
		21. Original Use, if apparent business			
		22. Present Use business			
		23. Ownership Public <input type="checkbox"/> Private <input checked="" type="checkbox"/>			
Coordinates UTM Lat Long.		24. Owner's Name & Address, if known		5. Other Name(s)	
0 Site <input type="checkbox"/> Building <input checked="" type="checkbox"/> Structure <input type="checkbox"/> Object <input type="checkbox"/>		25. Open to Public? Yes <input checked="" type="checkbox"/> No <input type="checkbox"/>			
1. On National Register? Yes <input type="checkbox"/> No <input checked="" type="checkbox"/>		26. Local Contact Person or Organization			
3. Part of Estab. Hist. Dist.? Yes <input type="checkbox"/> No <input checked="" type="checkbox"/>		27. Other Surveys in Which Included			
5 Name of Established District					
2. Further Description of Important Features iron columns in interior supporting balcony; east side window has glass block front dated 1923				5. Other Name(s)	
<div style="text-align: center;">  Roll 20#4 </div>					
3. History and Significance dated 1923					
4. Description of Environment and Outbuildings Commercial area					
5. Sources of Information Sanborn maps					
46. Prepared by P. Strawn, P. Weiner					
47. Organization					
48. Date 7/25/75		49. Revision Date(s)			

HO-AS-006-107






State Historical Survey and Planning Office, 909 University Avenue, Suite 215,
Columbia, Missouri 65201

HISTORIC INVENTORY

HD-AS-006-108

No. 23-B		4. Present Name(s) Meyer Furniture Store, 113 Market		1. No.
County Howard		5. Other Name(s) 111 Market St. (1935 Sanborn Map)		
1. Location of Negatives No. Hist. Surv. & Pl. Off.				2. County
2. Specific Location 113 Market; Orig. town block 11, lot 20		16. Thematic Category		
3. City or Town If Rural, Township & Vicinity Glasgow		17. Date(s) or Period c.1870		4. Present Name(s)
4. Site Plan with North Arrow		18. Style or Design Greek Revival		
		19. Architect or Engineer		3. No. of Stories 2
		20. Contractor or Builder		
		21. Original Use, if apparent store (bakery, 1885)		29. Basement? Yes <input type="checkbox"/> No <input type="checkbox"/>
		22. Present Use Second-hand furniture store		
		23. Ownership Public <input type="checkbox"/> Private <input checked="" type="checkbox"/>		30. Foundation Material brick
		24. Owner's Name & Address, if known		
Coordinates UTM Lat _____ Long _____		25. Open to Public? Yes <input type="checkbox"/> No <input checked="" type="checkbox"/>		31. Wall Construction brick
Site <input type="checkbox"/> Building <input checked="" type="checkbox"/> Structure <input type="checkbox"/> Object <input type="checkbox"/>		26. Local Contact Person or Organization		
1. On National Register? Yes <input type="checkbox"/> No <input checked="" type="checkbox"/>		27. Other Surveys in Which Included		32. Roof Type & Material flat
2. Part of Estab. Hist. Dist.? Yes <input type="checkbox"/> No <input checked="" type="checkbox"/>				
3. Name of Established District				33. No. of Bays Front n.a. Side
				34. Wall Treatment painted cast iron
				35. Plan Shape rect.
				36. Changes (Explain in #42) Addition <input checked="" type="checkbox"/> Altered <input checked="" type="checkbox"/> Moved <input type="checkbox"/>
				37. Condition Interior unk. Exterior good
				38. Preservation Underway? Yes <input type="checkbox"/> No <input checked="" type="checkbox"/>
				39. Endangered? By What? Yes <input type="checkbox"/> No <input checked="" type="checkbox"/>
				40. Visible from Public Road? Yes <input checked="" type="checkbox"/> No <input type="checkbox"/>
				41. Distance from and Frontage on Road
2. Further Description of Important Features Cast iron front. Brick additions & alterations made after 1885. <i>urns & other Greek Revival stuff done later</i>				5. Other Name(s)
		Roll 1, #10, 11 Roll 20, #6		
3. History and Significance				
4. Description of Environment and Outbuildings Commercial area				
5. Sources of Information Sanborn Maps 1885-1935.		46. Prepared by P. Strawn, P. Weiner		
		47. Organization		
		48. Date 7/25/75		
		49. Revision Date(s)		

HD-AS 006-108



MISSOURI RIVER








State Historical Survey and Planning Office, 909 University Avenue, Suite 215,
Columbia, Missouri 65201

HISTORIC INVENTORY

HD-AS-006-109

1. No. 26-B		4. Present Name(s) Friemonth Funeral Service		1. No.
2. County Howard		5. Other Name(s)		
3. Location of Negatives Mo. Historic Sites Office		114 Market		2. County
3. Specific Location s.w. corner market & second 114 Market Original town, block 10, lot 1		16. Thematic Category		
7. City or Town If Rural, Township & Vicinity Glasgow		17. Date(s) or Period between 1893 - 1900		4. Present Name(s)
8. Site Plan with North Arrow		18. Style or Design French 2nd Empire		
Coordinates UTM Lat Long.		19. Architect or Engineer		5. Other Name(s)
Site <input type="checkbox"/> Building <input checked="" type="checkbox"/>		20. Contractor or Builder		
1. On National Register? Yes <input type="checkbox"/> No <input checked="" type="checkbox"/>		21. Original Use, if apparent bakery and restaurant		6. Other Name(s)
3. Part of Estab. Yes <input type="checkbox"/> Hist. Dist.? No <input checked="" type="checkbox"/>		22. Present Use funeral home		
5. Name of Established District		23. Ownership Public <input type="checkbox"/> Private <input checked="" type="checkbox"/>		7. Other Name(s)
12. Is It Eligible? Yes <input type="checkbox"/> No <input type="checkbox"/>		24. Owner's Name & Address, if known		
14. District Potent'l? Yes <input type="checkbox"/> No <input type="checkbox"/>		25. Open to Public? Yes <input type="checkbox"/> No <input checked="" type="checkbox"/>		8. Other Name(s)
13. History and Significance		26. Local Contact Person or Organization		
14. Description of Environment and Outbuildings commercial area		27. Other Surveys in Which Included		9. Other Name(s)
5. Sources of Information Sanborn maps 1893-1935		28. No. of Stories 2		
		29. Basement? Yes <input type="checkbox"/> No <input type="checkbox"/> unknown		10. Other Name(s)
		30. Foundation Material brick		
		31. Wall Construction brick		11. Other Name(s)
		32. Roof Type & Material composition		
		33. No. of Bays Front 2 Side 5		12. Other Name(s)
		34. Wall Treatment natural brick		
		35. Plan Shape rectangle		13. Other Name(s)
		36. Changes (Explain in #42) Addition <input type="checkbox"/> Altered <input checked="" type="checkbox"/> Moved <input type="checkbox"/>		
		37. Condition Interior unknown Exterior good		14. Other Name(s)
		38. Preservation Underway? Yes <input type="checkbox"/> No <input checked="" type="checkbox"/>		
		39. Endangered? By What? Yes <input type="checkbox"/> No <input checked="" type="checkbox"/>		15. Other Name(s)
		40. Visible from Public Road? Yes <input checked="" type="checkbox"/> No <input type="checkbox"/>		
		41. Distance from and Frontage on Road		16. Other Name(s)
		 <p>Photo</p> <p>Roll 3 #3-6</p>		
		46. Prepared by Weiner		17. Other Name(s)
		47. Organization Strawn, Morris & Olbrich		
		48. Date 4/22/75		18. Other Name(s)
		49. Revision Date(s)		

HD-AS-006-109





FRIEMOUTH
FUNERAL
SERVICE



FRIEMONT
FUNERAL
SERVICE



State Historical Survey and Planning Office, 909 University Avenue, Suite 215,
Columbia, Missouri 65201

HISTORIC INVENTORY

HD-AS-206-110

1. No.		4. Present Name(s)		1. No. 2. County 4. Present Name(s) 5. Other Name(s)	
County		201 Market (Rose Electric)			
Howard		5. Other Name(s)			
3. Location of Negatives					
Mo. Hist. Surv. & Pl. Office					
6. Specific Location		16. Thematic Category		28. No. of Stories 1	
orig. town block 18 lot 8		17. Date(s) or Period		29. Basement? Yes <input type="checkbox"/> No <input type="checkbox"/>	
7. City or Town If Rural, Township & Vicinity		18. Style or Design		30. Foundation Material	
Glasgow		19. Architect or Engineer		31. Wall Construction	
8. Site Plan with North Arrow		20. Contractor or Builder		32. Roof Type & Material	
		21. Original Use, if apparent		flat	
		22. Present Use		33. No. of Bays Front 4 Side	
		23. Ownership Public <input type="checkbox"/> Private <input checked="" type="checkbox"/>		34. Wall Treatment	
		24. Owner's Name & Address, if known		painted stucco	
				35. Plan Shape rect.	
9. Coordinates UTM		25. Open to Public? Yes <input checked="" type="checkbox"/> No <input type="checkbox"/>		36. Changes (Explain in #42) Addition <input type="checkbox"/> Altered <input type="checkbox"/> Moved <input type="checkbox"/>	
Lat		26. Local Contact Person or Organization		37. Condition Interior unk. Exterior good	
Long		27. Other Surveys in Which Included		38. Preservation Underway? Yes <input type="checkbox"/> No <input checked="" type="checkbox"/>	
10. Site <input type="checkbox"/> Building <input checked="" type="checkbox"/>				39. Endangered? By What? Yes <input type="checkbox"/> No <input checked="" type="checkbox"/>	
11. On National Register? Yes <input type="checkbox"/> No <input checked="" type="checkbox"/>				40. Visible from Public Road? Yes <input checked="" type="checkbox"/> No <input type="checkbox"/>	
12. Is It Eligible? Yes <input type="checkbox"/> No <input type="checkbox"/>				41. Distance from and Frontage on Road	
13. Part of Estab. Yes <input type="checkbox"/> Hist. Dist.? No <input checked="" type="checkbox"/>					
14. District Potent'l? Yes <input type="checkbox"/> No <input type="checkbox"/>					
5. Name of Established District					
2. Further Description of Important Features		2. Further Description of Important Features		5. Other Name(s)	
stained glass window					
3. History and Significance		3. History and Significance		5. Other Name(s)	
4. Description of Environment and Outbuildings		4. Description of Environment and Outbuildings		5. Other Name(s)	
5. Sources of Information		5. Sources of Information		5. Other Name(s)	
		46. Prepared by P. Strawn, P. Weiner		5. Other Name(s)	
		47. Organization			
		48. Date 7/25/75		5. Other Name(s)	
		49. Revision Date(s)			



Roll 8 #3

HD-AS-006-110






State Historical Survey and Planning Office, 909 University Avenue, Suite 215,
Columbia, Missouri 65201

HISTORIC INVENTORY

HD-AS-006-111

No.		4. Present Name(s)		1. No.
County		John Deere Implement Co., Market		
Howard		5. Other Name(s)		
Location of Negatives		203 Market Street		2. County
Mo. Hist. Surv. & Pl. Off.				
Specific Location		16. Thematic Category		
orig. town block 18, lot 9		17. Date(s) or Period		4. Present Name(s)
City or Town If Rural, Township & Vicinity		18. Style or Design		
Glasgow		19. Architect or Engineer		
Site Plan with North Arrow		20. Contractor or Builder		5. Other Name(s)
		21. Original Use, if apparent		
		22. Present Use		
Coordinates UTM		23. Ownership		6. Other Name(s)
Lat		Public <input type="checkbox"/> Private <input checked="" type="checkbox"/>		
Long		24. Owner's Name & Address, if known		
Site <input type="checkbox"/> Building <input checked="" type="checkbox"/>		25. Open to Public?		7. Other Name(s)
Structure <input type="checkbox"/> Object <input type="checkbox"/>		Yes <input checked="" type="checkbox"/> No <input type="checkbox"/>		
1. On National Register? Yes <input type="checkbox"/> No <input checked="" type="checkbox"/>		26. Local Contact Person or Organization		
12. Is It Eligible? Yes <input type="checkbox"/> No <input type="checkbox"/>		27. Other Surveys in Which Included		8. Other Name(s)
3. Part of Estab. Hist. Dist.? Yes <input type="checkbox"/> No <input type="checkbox"/>				
14. District Potent'l? Yes <input type="checkbox"/> No <input type="checkbox"/>				
5. Name of Established District				9. Other Name(s)
2. Further Description of Important Features				10. Other Name(s)
3. History and Significance		Roll 8 #4,5		11. Other Name(s)
14. Description of Environment and Outbuildings				12. Other Name(s)
5. Sources of Information		46. Prepared by		13. Other Name(s)
Sanborn maps		P. Strawn, P. Weiner		
		47. Organization		
		48. Date		14. Other Name(s)
		49. Revision Date(s)		
		7/25/75		


HD-AS-006-111



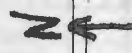


State Historical Survey and Planning Office, 909 University Avenue, Suite 215,
Columbia, Missouri 65201
HISTORIC INVENTORY

HD-AS-006-112

No.		4. Present Name(s)		1. No.
County Howard		Rivertowne Apartments		
Location of Negatives Mo. Hist. Surv. & Pl. Office		5. Other Name(s) 205 Market Street		
Specific Location NW corner Market & 3rd orig. town block 18, lot 10		16. Thematic Category		2. County
City or Town If Rural, Township & Vicinity Glasgow		17. Date(s) or Period c.1925		
Site Plan with North Arrow		18. Style or Design		
		19. Architect or Engineer		4. Present Name(s)
		20. Contractor or Builder		
		21. Original Use, if apparent hotel		
		22. Present Use apartment house		
		23. Ownership Public <input type="checkbox"/> Private <input checked="" type="checkbox"/>		
Coordinates UTM Lat. Long.		24. Owner's Name & Address, if known		5. Other Name(s)
Site <input type="checkbox"/> Building <input checked="" type="checkbox"/> Structure <input type="checkbox"/> Object <input type="checkbox"/>		25. Open to Public? Yes <input type="checkbox"/> No <input checked="" type="checkbox"/>		
1. On National Register? Yes <input type="checkbox"/> No <input checked="" type="checkbox"/>		26. Local Contact Person or Organization		
3. Part of Estab. Hist. Dist.? Yes <input type="checkbox"/> No <input checked="" type="checkbox"/>		27. Other Surveys in Which Included		
5. Name of Established District		28. No. of Stories 3		
		29. Basement? Yes <input checked="" type="checkbox"/> No <input type="checkbox"/>		
		30. Foundation Material brick		
		31. Wall Construction brick		
		32. Roof Type & Material flat		
		33. No. of Bays Front 5 Side		
		34. Wall Treatment natural brick		
		35. Plan Shape rectangle		
		36. Changes (Explain in #42) Addition <input type="checkbox"/> Altered <input type="checkbox"/> Moved <input type="checkbox"/>		
		37. Condition Interior unk. Exterior good		
		38. Preservation Underway? Yes <input type="checkbox"/> No <input checked="" type="checkbox"/>		
		39. Endangered? By What? Yes <input type="checkbox"/> No <input checked="" type="checkbox"/>		
		40. Visible from Public Road? Yes <input checked="" type="checkbox"/> No <input type="checkbox"/>		
		41. Distance from and Frontage on Road		
2. Further Description of Important Features 1935 map - Adgate Hotel 1961 (From Riverboat to Rocket) - Laird Hotel				5. Other Name(s)
<div style="border: 1px solid black; padding: 5px; text-align: center;">  </div>				
3. History and Significance				
4. Description of Environment and Outbuildings Between residential area & commerical district				
5. Sources of Information Sanborn Maps (1922-35) From Riverboat to Rocket				
46. Prepared by P. Strawn, P. Weiner				
47. Organization				
48. Date 7/25/79 49. Revision Date(s)				


HD-AS-006-112



MISSOURI RIVER










State Historical Survey and Planning Office, 909 University Avenue, Suite 215,
Columbia, Missouri 65201

HISTORIC INVENTORY

HD-15-006-113

No. 40-A		4. Present Name(s) 212 Market <i>Henderson House</i>		1. No.
County Howard		5. Other Name(s) .		
Location of Negatives Mo.Hist.Surv.&Pl.Office				
Specific Location SW corner 3rd & Market orig. town block 19, lots 1 & 2		16. Thematic Category		2. County
City or Town If Rural, Township & Vicinity Glasgow		17. Date(s) or Period 1900-1910		
Site Plan with North Arrow		18. Style or Design Neo-Jacobean		
		19. Architect or Engineer		4. Present Name(s)
		20. Contractor or Builder		
		21. Original Use, if apparent dwelling		
		22. Present Use dwelling		5. Other Name(s)
		23. Ownership Public <input type="checkbox"/> Private <input checked="" type="checkbox"/>		
		24. Owner's Name & Address, if known Walter Henderson Jr. 212 Market Glasgow, Mo.		
Coordinates UTM Lat. Long.		25. Open to Public? Yes <input type="checkbox"/> No <input checked="" type="checkbox"/>		3. History and Significance
Site <input type="checkbox"/> Building <input checked="" type="checkbox"/> Structure <input type="checkbox"/> Object <input type="checkbox"/>		26. Local Contact Person or Organization Walter Henderson Jr.		
1. On National Register? Yes <input type="checkbox"/> No <input checked="" type="checkbox"/>		27. Other Surveys in Which Included		
2. Part of Estab. Hist. Dist.? Yes <input type="checkbox"/> No <input checked="" type="checkbox"/>		28. No. of Stories 2		2. County
12. Is It Eligible? Yes <input type="checkbox"/> No <input type="checkbox"/>		29. Basement? Yes <input checked="" type="checkbox"/> No <input type="checkbox"/>		
14. District Potent'l? Yes <input type="checkbox"/> No <input type="checkbox"/>		30. Foundation Material brick		
5. Name of Established District		31. Wall Construction brick		4. Present Name(s)
		32. Roof Type & Material tin. irreg.		
		33. No. of Bays Front n.a. Side		
		34. Wall Treatment natural brick		5. Other Name(s)
		35. Plan Shape irreg.		
		36. Changes (Explain in #42) Addition <input checked="" type="checkbox"/> Altered <input type="checkbox"/> Moved <input type="checkbox"/>		
		37. Condition Interior unk. Exterior very good		3. History and Significance
		38. Preservation Underway? Yes <input type="checkbox"/> No <input checked="" type="checkbox"/>		
		39. Endangered? By What? Yes <input type="checkbox"/> No <input checked="" type="checkbox"/>		
		40. Visible from Public Road? Yes <input checked="" type="checkbox"/> No <input type="checkbox"/>		2. County
		41. Distance from and Frontage on Road		
2. Further Description of Important Features Interesting brickwork pattern with glazed headers on line of 2nd story floor. Quoins decorate corners. Stair area has windows with etched glass. There is a one-story brick addition on west side.				
<div style="text-align:right;">  </div>				
Roll 8 #2, Roll 17 #7, Roll 25, #5-7, Roll 7#15-20				
3. History and Significance According to Mrs. Henderson, this house was built by a builder for himself.				
4. Description of Environment and Outbuildings Residential area close to downtown.				
5. Sources of Information Mr. & Mrs. Walter Henderson Jr.				
46. Prepared by P.Strawn, P.Weiner				
47. Organization				
48. Date 7/25/75				
49. Revision Date(s)				

HD-AS-006-113



RIVER









State Historical Survey and Planning Office, 909 University Avenue, Suite 215,
Columbia, Missouri 65201
HISTORIC INVENTORY


HD-AS-006-114

1. No.

2. County

4. Present Name(s)

5. Other Name(s)

No. 41-B		4. Present Name(s) 303 Market	
County Howard		5. Other Name(s)	
Location of Negatives Mo. Hist. Surv. & Pl. Office			
Specific Location NE corner Market & 3rd orig. town block 27, lot 8-9		16. Thematic Category	28. No. of Stories 1
City or Town If Rural, Township & Vicinity Glasgow		17. Date(s) or Period 1893-1900	29. Basement? Yes <input type="checkbox"/> No <input type="checkbox"/>
Site Plan with North Arrow		18. Style or Design Queen Anne	30. Foundation Material unk.
		19. Architect or Engineer	31. Wall Construction frame
		20. Contractor or Builder	32. Roof Type & Material varied, asp shingle
		21. Original Use, if apparent dwelling	33. No. of Bays Front n.a. Side
		22. Present Use dwelling	34. Wall Treatment painted clapboard
		23. Ownership Public <input type="checkbox"/> Private <input checked="" type="checkbox"/>	35. Plan Shape irreg.
		24. Owner's Name & Address, if known	36. Changes Addition <input type="checkbox"/> Altered <input type="checkbox"/> Moved <input type="checkbox"/> (Explain in #42) unk.
Coordinates UTM Lat Long		25. Open to Public? Yes <input type="checkbox"/> No <input checked="" type="checkbox"/>	37. Condition Interior unk. Exterior good
Site <input type="checkbox"/> Building <input checked="" type="checkbox"/> Structure <input type="checkbox"/> Object <input type="checkbox"/>		26. Local Contact Person or Organization	38. Preservation Underway? Yes <input type="checkbox"/> No <input checked="" type="checkbox"/>
1. On National Register? Yes <input type="checkbox"/> No <input checked="" type="checkbox"/>	12. Is It Eligible? Yes <input type="checkbox"/> No <input type="checkbox"/>	27. Other Surveys in Which Included	39. Endangered? By What? Yes <input type="checkbox"/> No <input checked="" type="checkbox"/>
3. Part of Estab. Hist. Dist.? Yes <input type="checkbox"/> No <input checked="" type="checkbox"/>	14. District Potent'l? Yes <input type="checkbox"/> No <input type="checkbox"/>		40. Visible from Public Road? Yes <input checked="" type="checkbox"/> No <input type="checkbox"/>
5. Name of Established District			41. Distance from and Frontage on Road
2. Further Description of Important Features carved oak door, w/stained glass window; aluminum storm door; unsightly air-conditioner on top of porch;			
3. History and Significance This home, though modest, is a nice example of Queen Anne Style.		Roll 8#12; Roll 17#6, 20	
4. Description of Environment and Outbuildings Residential area. Chickens housed in backyard.			
5. Sources of Information Sanborn Maps		46. Prepared by P. Strawn, P. Weiner	
		47. Organization	
		48. Date 7/25/76	
		49. Revision Date(s)	

HD-AS-006-114

N

RIVER

MISSOURI







State Historical Survey and Planning Office, 909 University Avenue, Suite 215,
Columbia, Missouri 65201
HISTORIC INVENTORY

HD-AS-006-115

No. 42-A		4. Present Name(s) Lewis Library, Glasgow Public Library		1. No.		
County Howard		5. Other Name(s) 			2. County	
Location of Negatives Mo.St.Hist.Surv.&Pl.Off.						
Specific Location NW corner Market & 4th orig. town block 27, lot 11		16. Thematic Category 		28. No. of Stories 2		4. Present Name(s)
City or Town If Rural, Township & Vicinity Glasgow		17. Date(s) or Period 1866		29. Basement? Yes <input type="checkbox"/> No <input type="checkbox"/>		
Site Plan with North Arrow 		18. Style or Design Italianate		30. Foundation Material brick		
		19. Architect or Engineer 		31. Wall Construction brick		5. Other Name(s)
		20. Contractor or Builder 		32. Roof Type & Material 		
		21. Original Use, if apparent library		33. No. of Bays Front 3 Side 8		
		22. Present Use public library		34. Wall Treatment painted		
Coordinates UTM Lat. Long.		23. Ownership Public <input checked="" type="checkbox"/> Private <input type="checkbox"/>		35. Plan Shape rect.		
Site <input type="checkbox"/> Building <input checked="" type="checkbox"/> Structure <input type="checkbox"/> Object <input type="checkbox"/>		24. Owner's Name & Address, if known 		36. Changes (Explain in #42) Addition <input type="checkbox"/> Altered <input checked="" type="checkbox"/> Moved <input type="checkbox"/>		
1. On National Register? Yes <input checked="" type="checkbox"/> No <input type="checkbox"/>		25. Open to Public? Yes <input checked="" type="checkbox"/> No <input type="checkbox"/>		37. Condition Interior good Exterior good		
2. Is It Eligible? Yes <input type="checkbox"/> No <input type="checkbox"/>		26. Local Contact Person or Organization 		38. Preservation Underway? Yes <input type="checkbox"/> No <input checked="" type="checkbox"/>		
3. Part of Estab. Hist. Dist.? Yes <input type="checkbox"/> No <input checked="" type="checkbox"/>		27. Other Surveys in Which Included National Register Missouri St.Hist.Sites Survey 1973 St.Hist.Survey-Bldg.		39. Endangered? By What? Yes <input type="checkbox"/> No <input checked="" type="checkbox"/>		
4. District Potent'l? Yes <input type="checkbox"/> No <input type="checkbox"/>				40. Visible from Public Road? Yes <input checked="" type="checkbox"/> No <input type="checkbox"/>		
5. Name of Established District 				41. Distance from and Frontage on Road 		
2. Further Description of Important Features Quoined corners; two outside spiral staircases lead to 2nd floor; first floor, orig. a playhouse-community center, is now used as public library; 2nd floor is closed but still contains historical volumes of library and other historical materials						5. Other Name(s)
3. History and Significance Col. Benjamin W. Lewis set aside \$10,000 for building of library under control of the Methodist Episcopal church; it was built soon after his death by his wife and son for a total cost of \$26,000. Oldest library bldg. in Missouri						
4. Description of Environment and Outbuildings residential area						
5. Sources of Information From Riverboat to Rocket, 1961 The Dream of Thirteen Men Missouri Historic Sites Catalog						
46. Prepared by 						
47. Organization 						
48. Date 						
49. Revision Date(s) 						



Roll 2 #9-13
Roll 16 #10

HD-AS-006-115
















State Historical Survey and Planning Office, 909 University Avenue, Suite 215,
Columbia, Missouri 65201

HISTORIC INVENTORY

HD-AS-006-116

No. 51-A		4. Present Name(s) United Methodist Church		1. No.
County Howard		5. Other Name(s) Glasgow Methodist Church		
Location of Negatives Mo. Hist. Survey & Plan. Of.				
i. Specific Location 401 Market N.E. corner Market & 4th		16. Thematic Category		2. County
		17. Date(s) or Period began 1849, finished Nov. 1851. dedicated 1856		
		18. Style or Design		
		19. Architect or Engineer unknown		
7. City or Town If Rural, Township & Vicinity Glasgow		20. Contractor or Builder unknown		4. Present Name(s)
		21. Original Use, if apparent church		
		22. Present Use church		
		23. Ownership Public <input type="checkbox"/> Private <input checked="" type="checkbox"/>		
i. Site Plan with North Arrow		24. Owner's Name & Address, if known		5. Other Name(s)
		25. Open to Public? Yes <input checked="" type="checkbox"/> No <input type="checkbox"/>		
		26. Local Contact Person or Organization		
		27. Other Surveys in Which Included Mo. Hist. Sites Catalogue, p. 68		
Coordinates UTM Lat. Long.		28. No. of Stories 2		3. Other Name(s)
Site <input type="checkbox"/> Building <input checked="" type="checkbox"/> Structure <input type="checkbox"/> Object <input type="checkbox"/>		29. Basement? Yes <input type="checkbox"/> No <input type="checkbox"/>		
1. On National Register? Yes <input type="checkbox"/> No <input checked="" type="checkbox"/>		30. Foundation Material brick		
2. Part of Estab. Hist. Dist.? Yes <input type="checkbox"/> No <input checked="" type="checkbox"/>		31. Wall Construction brick		
3. Name of Established District		32. Roof Type & Material tin gable		3. Other Name(s)
12. Is It Eligible? Yes <input type="checkbox"/> No <input type="checkbox"/>		33. No. of Bays Front 3 Side 4		
14. District Potent'l? Yes <input checked="" type="checkbox"/> No <input type="checkbox"/>		34. Wall Treatment natural brick		
5. Further Description of Important Features interior partially remodeled and modernized. bullet holes in front are remains from battle of Glasgow, Oct. 15, 1864.		35. Plan Shape rectangle		
3. History and Significance Oldest Methodist Church in continuous use in state. Site of union hospital during battle of Glasgow, pastor William G. Caples killed during battle.		36. Changes (Explain in #42) Addition <input type="checkbox"/> Altered <input checked="" type="checkbox"/> Moved <input type="checkbox"/>		3. Other Name(s)
14. Description of Environment and Outbuildings across street from Lewis Library		37. Condition Interior altered Exterior good		
5. Sources of Information Mo. Hist. Sites Catalogue, p. 68. History of Howard and Cooper Counties (1882), p. 208. Glasgow Missourian June 18, 1931. Columbia Tribune, May 11, 1949. Kansas City Star (May 14, 1949)		38. Preservation Underway? unk. Yes <input type="checkbox"/> No <input type="checkbox"/>		
46. Prepared by P. Strawn, P. Weiner		39. Endangered? By What? Yes <input type="checkbox"/> No <input checked="" type="checkbox"/>		
47. Organization		40. Visible from Public Road? Yes <input checked="" type="checkbox"/> No <input type="checkbox"/>		3. Other Name(s)
48. Date 6-24-75		41. Distance from and Frontage on Road		
49. Revision Date(s)		Photo		
Roll 9 #13 Roll 2, #14-19		Roll 9 #13 Roll 2, #14-19		

HO-AS-006-116



MISSOURI RIVER






State Historical Survey and Planning Office, 909 University Avenue, Suite 215,
Columbia, Missouri 65201

HISTORIC INVENTORY

HD-AS-006-117

No 53-B		4. Present Name(s) 404 Market		1. No.	
County Howard		5. Other Name(s)			
Location of Negatives Mo. Hist. Surv. & Pl. Off.					
Specific Location SE corner Market & 4th orig. town block 35 lots 3 & 4		16. Thematic Category		2. County	
		17. Date(s) or Period c.1900-10			28. No. of Stories 2
		18. Style or Design Queen Anne			29. Basement? Yes <input checked="" type="checkbox"/> No <input type="checkbox"/>
		19. Architect or Engineer			30. Foundation Material cement block
		20. Contractor or Builder			31. Wall Construction frame
		21. Original Use, if apparent dwelling			32. Roof Type & Material asbestos shingle
		22. Present Use dwelling			33. No. of Bays Front n.a. Side
		23. Ownership Public <input type="checkbox"/> Private <input checked="" type="checkbox"/>			34. Wall Treatment painted clapboard
		24. Owner's Name & Address, if known			35. Plan Shape irreg.
		25. Open to Public? Yes <input type="checkbox"/> No <input checked="" type="checkbox"/>			36. Changes (Explain in #42) Addition <input type="checkbox"/> Altered <input type="checkbox"/> Moved <input type="checkbox"/>
26. Local Contact Person or Organization		37. Condition Interior unk. Exterior good			
27. Other Surveys in Which Included		38. Preservation Underway? Yes <input type="checkbox"/> No <input checked="" type="checkbox"/>			
1. On National Register? Yes <input type="checkbox"/> No <input checked="" type="checkbox"/>		39. Endangered? By What? Yes <input type="checkbox"/> No <input checked="" type="checkbox"/>			
		40. Visible from Public Road? Yes <input checked="" type="checkbox"/> No <input type="checkbox"/>			
		41. Distance from and Frontage on Road			
		2. Further Description of Important Features			
3. History and Significance		<div style="text-align: center;">  </div>		5. Other Name(s)	
4. Description of Environment and Outbuildings Residential area		Roll 15 #18,19 Roll 16 #9			
5. Sources of Information		46. Prepared by P. Strawn, P. Weiner			
		47. Organization			
		48. Date 7/25/75		49. Revision Date(s)	

HO-AS-006-117

N

MISSOURI RIVER









State Historical Survey and Planning Office, 909 University Avenue, Suite 215,
Columbia, Missouri 65201

HISTORIC INVENTORY

HD-AS-006-118

No. 52-B		4. Present Name(s) United Methodist Church Parsonage		1. No.		
County Howard		5. Other Name(s) 405 Market			2. County	
Location of Negatives Mo.Hist.Surv.&Pl.Off.						
Specific Location 405 Market orig. town block 34, lot 9		16. Thematic Category 17. Date(s) or Period before 1885; c.1870's		28. No. of Stories 2 29. Basement? Yes <input checked="" type="checkbox"/> No <input type="checkbox"/>		4. Present Name(s)
City or Town If Rural, Township & Vicinity Glasgow		18. Style or Design Italianate		30. Foundation Material brick		
Site Plan with North Arrow		19. Architect or Engineer		31. Wall Construction brick		
		20. Contractor or Builder		32. Roof Type & Material hipped ash.shingle		
		21. Original Use, if apparent dwelling		33. No. of Bays Front 3 Side		
		22. Present Use parsonage		34. Wall Treatment natural brick		
		23. Ownership Public <input type="checkbox"/> Private <input checked="" type="checkbox"/>		35. Plan Shape rectangle		
24. Owner's Name & Address, if known		36. Changes (Explain in #42) Addition <input type="checkbox"/> Altered <input type="checkbox"/> Moved <input type="checkbox"/>		5. Other Name(s)		
25. Open to Public? Yes <input type="checkbox"/> No <input checked="" type="checkbox"/>		37. Condition Interior unk. Exterior very good				
26. Local Contact Person or Organization		38. Preservation Underway? Yes <input type="checkbox"/> No <input checked="" type="checkbox"/>				
27. Other Surveys in Which Included		39. Endangered? By What? Yes <input type="checkbox"/> No <input checked="" type="checkbox"/>				
40. Visible from Public Road? Yes <input checked="" type="checkbox"/> No <input type="checkbox"/>		41. Distance from and Frontage on Road				
46. Prepared by P.Strawn, P.Weiner		47. Organization				
48. Date 7/25/75		49. Revision Date(s)				

2. Further Description of Important Features

arched, tall, narrow windows; balustrade above porch;
transom light above entrance
porch appears to have been altered



3. History and Significance

4. Description of Environment and Outbuildings

Next to United Methodist Church.

5. Sources of Information

Sanborn maps

HD-15-006-118

N

RIVER

MISSOURI










State Historical Survey and Planning Office, 909 University Avenue, Suite 215,
Columbia, Missouri 65201

HISTORIC INVENTORY

HD-AS-006-119

No. 54-B		4. Present Name(s) 412 Market		1. No.		
County Howard		5. Other Name(s)			2. County	
Location of Negatives Mo. Hist. Surv. & Pl. Office						
Specific Location SW corner Market & 5th orig. town block 35, lot 1-2, 14		16. Thematic Category		28. No. of Stories 1		4. Present Name(s)
City or Town If Rural, Township & Vicinity Glasgow		17. Date(s) or Period c.1860		29. Basement? Yes <input checked="" type="checkbox"/> No <input type="checkbox"/>		
Site Plan with North Arrow		18. Style or Design Greek Revival		30. Foundation Material		
Coordinates UTM Lat Long		19. Architect or Engineer		31. Wall Construction frame		5. Other Name(s)
		20. Contractor or Builder		32. Roof Type & Material asb. shingle hipped		
		21. Original Use, if apparent dwelling		33. No. of Bays Front 5 Side 4		
		22. Present Use dwelling		34. Wall Treatment white siding		
		23. Ownership Public <input type="checkbox"/> Private <input checked="" type="checkbox"/>		35. Plan Shape		
Site <input type="checkbox"/> Building <input checked="" type="checkbox"/> Structure <input type="checkbox"/> Object <input type="checkbox"/>		24. Owner's Name & Address, if known (resident) ^{boy} Anderson		36. Changes (Explain in #42) Addition <input type="checkbox"/> Altered <input checked="" type="checkbox"/> Moved <input type="checkbox"/>		
		25. Open to Public? Yes <input type="checkbox"/> No <input checked="" type="checkbox"/>		37. Condition Interior unk. Exterior good		
1. On National Register? Yes <input type="checkbox"/> No <input checked="" type="checkbox"/>		12. Is It Eligible? Yes <input type="checkbox"/> No <input type="checkbox"/>		38. Preservation Underway? Yes <input type="checkbox"/> No <input checked="" type="checkbox"/>		
3. Part of Estab. Hist. Dist.? Yes <input type="checkbox"/> No <input checked="" type="checkbox"/>		14. District Potent'l? Yes <input type="checkbox"/> No <input type="checkbox"/>		39. Endangered? By What? Yes <input type="checkbox"/> No <input checked="" type="checkbox"/>		
5. Name of Established District		26. Local Contact Person or Organization		40. Visible from Public Road? Yes <input checked="" type="checkbox"/> No <input type="checkbox"/>		
2. Further Description of Important Features Small porch is supported by Doric columns; doorway is flanked by sidelights and has rectilinear transom; architrave board; white siding probably covers orig. clapboard		27. Other Surveys in Which Included		41. Distance from and Frontage on Road		
3. History and Significance This bldg. is a good example of the small Greek Revival home				Roll 11, #10-12		
14. Description of Environment and Outbuildings quiet residential area; lot is sloping				46. Prepared by P. Strawn, P. Weiner		
5. Sources of Information				47. Organization		
		48. Date 7/25/75		49. Revision Date(s)		

HD-AS-006-119

N

RIVER

MISSOURI









State Historical Survey and Planning Office, 909 University Avenue, Suite 215,
Columbia, Missouri 65201

HISTORIC INVENTORY

HO-AS-006-170

No. 9-B		4. Present Name(s) 605 Randolph		1. No.
County Howard		5. Other Name(s) <i>Miss North 2 blocks N of Commerce on corner Union</i>		
Location of Negatives Mo. Hist. Surv. & Plan. Off.				
Specific Location 605 Randolph		16. Thematic Category		2. County
City or Town If Rural, Township & Vicinity Glasgow		17. Date(s) or Period c.1860-70		
Site Plan with North Arrow		18. Style or Design Greek Rev.-Italianate		
		19. Architect or Engineer		4. Present Name(s)
		20. Contractor or Builder		
		21. Original Use, if apparent dwelling		
		22. Present Use dwelling		
		23. Ownership Public <input type="checkbox"/> Private <input checked="" type="checkbox"/>		
Coordinates UTM Lat Long		24. Owner's Name & Address, if known Herschel Green (resident)		5. Other Name(s)
Site Building Structure Object		25. Open to Public? Yes <input type="checkbox"/> No <input checked="" type="checkbox"/>		
1. On National Register? Yes <input type="checkbox"/> No <input type="checkbox"/>		26. Local Contact Person or Organization		
12 Is It Eligible? Yes <input type="checkbox"/> No <input type="checkbox"/>		27. Other Surveys in Which Included		
3. Part of Estab. Hist. Dist.? Yes <input type="checkbox"/> No <input type="checkbox"/>		14. District Potent'l? Yes <input type="checkbox"/> No <input type="checkbox"/>		
5 Name of Established District				
2. Further Description of Important Features Although this small home has well-balanced, simple proportions characteristic of Federal, its tall, narrow, arched windows indicate an influence from the Italianate style and probably a somewhat later date. Entablature board ending just beyond corners at gable ends is indicative of Greek Revival style.				6. Other Name(s)
3. History and Significance Restored to its original condition, this home would be a good example of a small home of this period. <i>part of Russell estate</i>				
4. Description of Environment and Outbuildings Unkempt yard; faces highway 5/240				
5. Sources of Information				
46. Prepared by P. Strawn, P. Weiner				
47. Organization				
48. Date 7/30/75				49. Revision Date(s)



Roll 24#14-16

HD-AS-006-120



RIVER

MISSOURI










State Historical Survey and Planning Office, 909 University Avenue, Suite 215,
Columbia, Missouri 65201

HISTORIC INVENTORY

HD-AS-006-121

1. No. 8-B 2. County Howard 3. Location of Negatives Mo. St. Hist. Surv. & Pl. Off. 4. Specific Location 607 Randolph 5. City or Town If Rural, Township & Vicinity Glasgow 6. Site Plan with North Arrow 7. Coordinates UTM Lat _____ Long _____ 8. La _____ Site _____ Structure _____ Lo _____ Building _____ Object _____ 9. 1. On National Register? Yes <input type="checkbox"/> No <input checked="" type="checkbox"/> 10. 12 Is It Eligible? Yes <input type="checkbox"/> No <input type="checkbox"/> 11. 3. Part of Estab. Hist. Dist.? Yes <input type="checkbox"/> No <input checked="" type="checkbox"/> 12. 14. District Potent'l? Yes <input type="checkbox"/> No <input type="checkbox"/> 13. 5 Name of Established District	4. Present Name(s) 607 Randolph 5. Other Name(s) 16. Thematic Category 17. Date(s) or Period c.1840's 18. Style or Design Federal 19. Architect or Engineer 20. Contractor or Builder 21. Original Use, if apparent dwelling 22. Present Use dwelling 23. Ownership Public <input type="checkbox"/> Private <input checked="" type="checkbox"/> 24. Owner's Name & Address, if known Mr. Matthews (James) MAX NASH 25. Open to Public? Yes <input type="checkbox"/> No <input checked="" type="checkbox"/> 26. Local Contact Person or Organization 27. Other Surveys in Which Included	28. No. of Stories 1 29. Basement? Yes <input checked="" type="checkbox"/> No <input type="checkbox"/> 30. Foundation Material brick 31. Wall Construction brick 32. Roof Type & Material gabled tin 33. No. of Bays Front 3 Side 1 34. Wall Treatment painted 35. Plan Shape Offset L 36. Changes (Explain in #42) Addition <input checked="" type="checkbox"/> Altered <input checked="" type="checkbox"/> Moved <input type="checkbox"/> 37. Condition Interior unk. Exterior good 38. Preservation Underway? Yes <input type="checkbox"/> No <input checked="" type="checkbox"/> 39. Endangered? By What? Yes <input type="checkbox"/> No <input checked="" type="checkbox"/> 40. Visible from Public Road? Yes <input checked="" type="checkbox"/> No <input type="checkbox"/> 41. Distance from and Frontage on Road
2. Further Description of Important Features <p>porch may not be original; addition at rear. this home appears to be quite early; its windows are still short and squarish, which is more typical of Federal; it does not have any other embellishment such as entablature board; but is well-proportioned and quite simple in plan. it is reminiscent of the Bingham home in Arrow Rock</p> <p><i>porch later addition was made</i></p> 3. History and Significance <p>This home appears to be very early and if so would be one of the earliest homes in Glasgow</p> <p><i>part of Krummel estate</i></p> 14. Description of Environment and Outbuildings <p>this home has a large front lot and is partially hidden from the street & it is on the downhill slope of the lot</p> 5. Sources of Information		<div style="text-align: center;">  </div> <p>Roll 24#17-20; " 25#1-4</p> 46. Prepared by P. Strawn, P. Weiner 47. Organization 48. Date 7/30/75 49. Revision Date(s)

1. No.

2. County

4. Present Name(s)

5. Other Name(s)

HD-AS 006-121



MISSOURI










State Historical Survey and Planning Office, 909 University Avenue, Suite 215,
Columbia, Missouri 65201

HISTORIC INVENTORY

HD-AS-006-122

No.		4. Present Name(s)		1. No.
County Howard		609? Randolph		
Location of Negatives Mo.Hist.Surv.&Pl.Office		5. Other Name(s)		
Specific Location first house west of Cockerill House		16. Thematic Category		2. County
		17. Date(s) or Period		
		18. Style or Design		
		19. Architect or Engineer		
City or Town If Rural, Township & Vicinity Glasgow		20. Contractor or Builder		4. Present Name(s)
Site Plan with North Arrow		21. Original Use, if apparent dwelling		
		22. Present Use dwelling		
		23. Ownership Public <input type="checkbox"/> Private <input checked="" type="checkbox"/>		
Coordinates UTM Lat Long.		24. Owner's Name & Address, if known <i>Kuennel Buenos Aires?</i>		5. Other Name(s)
		25. Open to Public? Yes <input type="checkbox"/> No <input checked="" type="checkbox"/>		
		26. Local Contact Person or Organization		
Site <input type="checkbox"/> Building <input checked="" type="checkbox"/> Structure <input type="checkbox"/> Object <input type="checkbox"/>		27. Other Surveys in Which Included		5. Other Name(s)
1. On National Register? Yes <input type="checkbox"/> No <input checked="" type="checkbox"/>		12. Is It Eligible? Yes <input type="checkbox"/> No <input type="checkbox"/>		
3. Part of Estab. Hist. Dist.? Yes <input type="checkbox"/> No <input checked="" type="checkbox"/>		14. District Potent'l? Yes <input type="checkbox"/> No <input type="checkbox"/>		
5. Name of Established District				
2. Further Description of Important Features first story on east has been altered with new entrance, chicago window; all windows have been replaced				5. Other Name(s)
<div style="display: flex; align-items: center;">  <div style="margin-left: 10px;">Roll 23 #18-20</div> </div>				
3. History and Significance <i>Kuennel home corner Kuennel own the house</i>				
4. Description of Environment and Outbuildings on corner lot next to road which goes to Kuennel park				
5. Sources of Information				
46. Prepared by P. Strawn, P. Weiner				
47. Organization				
48. Date 7/29/75				49. Revision Date(s)

HD-AS-006-122









State Historical Survey and Planning Office, 909 University Avenue, Suite 215,
Columbia, Missouri 65201

HISTORIC INVENTORY

HD-AS-006-123

1. No. 7-A		4. Present Name(s) Dr. Thomas N. Cockerill Home, 701 Randolph		1. No.	
2. County Howard		5. Other Name(s)			2. County
3. Location of Negatives Mo. Hist. Surv. & Pl. Office					
6. Specific Location 701 Randolph NE corner Randolph & 7th		16. Thematic Category		28. No. of Stories 2	
7. City or Town If Rural, Township & Vicinity Glasgow		17. Date(s) or Period 1857		29. Basement? Yes <input checked="" type="checkbox"/> No <input type="checkbox"/>	
8. Site Plan with North Arrow		18. Style or Design Italianate		30. Foundation Material brick	
		19. Architect or Engineer		31. Wall Construction brick	
		20. Contractor or Builder Thomas N. Cockerill		32. Roof Type & Material gabled, tin	
		21. Original Use, if apparent dwelling		33. No. of Bays Front 5 Side 3	
		22. Present Use dwelling		34. Wall Treatment natural brick	
		23. Ownership Public <input type="checkbox"/> Private <input checked="" type="checkbox"/>		35. Plan Shape L-shaped	
		24. Owner's Name & Address, if known W. A. Warford (resident)		36. Changes (Explain in #42) Addition <input type="checkbox"/> Altered <input type="checkbox"/> Moved <input type="checkbox"/>	
9. Coordinates Lat _____ Long _____		25. Open to Public? Yes <input type="checkbox"/> No <input checked="" type="checkbox"/>		37. Condition Interior unk. Exterior very good	
10. Site <input type="checkbox"/> Building <input checked="" type="checkbox"/>		26. Local Contact Person or Organization		38. Preservation Underway? Yes <input type="checkbox"/> No <input checked="" type="checkbox"/>	
11. Structure <input type="checkbox"/> Object <input type="checkbox"/>		27. Other Surveys in Which Included Mo. St. Hist. Soc. Sites Surv 1973 St. Hist. Survey of Hist. Sites & Bldg. Invent.		39. Endangered? By What? Yes <input type="checkbox"/> No <input checked="" type="checkbox"/>	
1. On National Register? Yes <input type="checkbox"/> No <input checked="" type="checkbox"/>		12. Is It Eligible? Yes <input type="checkbox"/> No <input type="checkbox"/>		40. Visible from Public Road? Yes <input type="checkbox"/> No <input type="checkbox"/>	
3. Part of Estab. Hist. Dist.? Yes <input type="checkbox"/> No <input checked="" type="checkbox"/>		14. District Potent'l? Yes <input type="checkbox"/> No <input type="checkbox"/>		41. Distance from and Frontage on Road	
5. Name of Established District					
2. Further Description of Important Features bracketed; ornamental window lintels; double-door entrance; wide pine floor boards; fireplaces set in interior walls; second story windows arched; balustrade on porch roof; wine cellar in basement under kitchen; curved staircase				5. Other Name(s)	
3. History and Significance Thomas N. Cockerill was one of the original proprietors of Glasgow, 1836. This house is in very good condition and is an excellent example of early, refined Italianate architecture.					
4. Description of Environment and Outbuildings ornamental figurines in front yard; garage and shed in rear; large lot					
5. Sources of Information Missouri Historic Sites Catalog, p. 68 Manuscript by Anna Mae Birch, 1960 and paper by Mildred Nichols on file at Mo. St. Hist. Soc. Mo. Hist. Soc. Sites File How hll				46. Prepared by P. Strawn, P. Weiner	
				47. Organization	
				48. Date 7/30/75	
				49. Revision Date(s)	



Roll 23 #9-17

HO AS 006 123














State Historical Survey and Planning Office, 909 University Avenue, Suite 215,
Columbia, Missouri 65201

HISTORIC INVENTORY

HD-AS-206-124

No. <u>6-A</u> County <u>Howard</u> Location of Negatives <u>Mo.Hist.Surv.&Plan.Off.</u>	4. Present Name(s) <u>Stephen Donohoe Home</u> 5. Other Name(s) <u>718 Randolph</u>	1. No.	
Specific Location <u>718 Randolph</u>	16. Thematic Category 17. Date(s) or Period <u>c.1857</u>	28. No. of Stories <u>1 1/2</u> 29. Basement? Yes <input type="checkbox"/> No <input checked="" type="checkbox"/>	2. County
City or Town If Rural, Township & Vicinity <u>Glasgow</u>	18. Style or Design <u>Greek Revival</u>	30. Foundation Material <u>brick</u>	4. Present Name(s)
Site Plan with North Arrow	19. Architect or Engineer 20. Contractor or Builder <u>Stephen Donohoe</u>	31. Wall Construction <u>brick</u>	5. Other Name(s)
Coordinates UTM Lat Long	21. Original Use, if apparent <u>dwelling</u>	32. Roof Type & Material <u>gabled, asb.shingle</u>	
Site <input type="checkbox"/> Building <input checked="" type="checkbox"/> Structure <input type="checkbox"/> Object <input type="checkbox"/>	22. Present Use <u>dwelling</u>	33. No. of Bays Front <u>3</u> Side	
1. On National Register? Yes <input type="checkbox"/> No <input checked="" type="checkbox"/>	23. Ownership Public <input type="checkbox"/> Private <input checked="" type="checkbox"/>	34. Wall Treatment <u>natural brick</u>	
3. Part of Estab. Hist. Dist.? Yes <input type="checkbox"/> No <input checked="" type="checkbox"/>	24. Owner's Name & Address, if known <u>Vic Stockman</u> <u>718 Randolph</u>	35. Plan Shape <u>T-shaped</u>	
5 Name of Established District	25. Open to Public? Yes <input type="checkbox"/> No <input checked="" type="checkbox"/>	36. Changes (Explain in #42) Addition <input type="checkbox"/> Altered <input type="checkbox"/> Moved <input type="checkbox"/>	
2. Further Description of Important Features <u>Brick work needs some repair; 3 aluminum storm doors on front; rectilinear transom and sidelights;</u>	26. Local Contact Person or Organization	37. Condition Interior <u>unk.</u> Exterior <u>fair</u>	
3 History and Significance <u>Built by Stephen Donohoe, a store owner of Scotch-Irish ancestry from Leesburg, Va. He conducted a profitable business with the settlers, fur-traders, trappers and Indians. He died Oct. 20, 1857, the night before he was to have moved into his new home. This house is a good example of Gr.Rev. architecture.</u>	27. Other Surveys in Which Included	38. Preservation Underway? Yes <input type="checkbox"/> No <input checked="" type="checkbox"/>	
4. Description of Environment and Outbuildings <u>large, well-kept lot with cedars near house, next to vacant field with small pond; small altar with statue of Virgin Mary on southwest corner of house</u>		39. Endangered? By What? Yes <input type="checkbox"/> No <input checked="" type="checkbox"/>	
5. Sources of Information <u>manuscript by Anna Mae Birch, 1960, p.14 on file at Mo.St.Hist.Soc.</u>	46. Prepared by <u>P.Strawn, P.Weiner</u>	40. Visible from Public Road? Yes <input checked="" type="checkbox"/> No <input type="checkbox"/>	
	47. Organization	41. Distance from and Frontage on Road	
	48. Date <u>7/29/75</u>	49. Revision Date(s)	

Roll 23 #2-8

HD-15 006-124











State Historical Survey and Planning Office, 909 University Avenue, Suite 215,
Columbia, Missouri 65201

HISTORIC INVENTORY

HD-AS-006-125

1. No. 5-B		4. Present Name(s) 735 Randolph		1. No.
2. County Howard		5. Other Name(s)		
3. Location of Negatives Mo. Hist. Surv. & Plan. Off.				
3. Specific Location on north side of street, across from 8th St.		16. Thematic Category		2. County
7. City or Town If Rural, Township & Vicinity Glasgow		17. Date(s) or Period c.1890		
3. Site Plan with North Arrow		18. Style or Design Queen Anne		
		19. Architect or Engineer		4. Present Name(s)
		20. Contractor or Builder		
		21. Original Use, if apparent dwelling		
		22. Present Use dwelling		5. Other Name(s)
		23. Ownership Public <input type="checkbox"/> Private <input checked="" type="checkbox"/>		
		24. Owner's Name & Address, if known <i>Brick Columbia, Mo.</i>		
1. Coordinates UTM Lat Long		25. Open to Public? Yes <input type="checkbox"/> No <input checked="" type="checkbox"/>		1. No.
Site <input type="checkbox"/> Building <input checked="" type="checkbox"/> Structure <input type="checkbox"/> Object <input type="checkbox"/>		26. Local Contact Person or Organization		
1. On National Register? Yes <input type="checkbox"/> No <input checked="" type="checkbox"/> 12. Is It Eligible? Yes <input type="checkbox"/> No <input type="checkbox"/>		27. Other Surveys in Which Included		
3. Part of Estab. Hist. Dist.? Yes <input type="checkbox"/> No <input checked="" type="checkbox"/> 14. District Potent'l? Yes <input type="checkbox"/> No <input type="checkbox"/>				2. County
5. Name of Established District				
12. Further Description of Important Features Ornate trim has been accented with black paint; mansard window hoods; diamond patterned shingles in gable area; stained glass in 2nd story front window				4. Present Name(s)
13. History and Significance				
14. Description of Environment and Outbuildings large, well-kept lot on hill				5. Other Name(s)
15. Sources of Information				
46. Prepared by P. Strawn, P. Weiner				
47. Organization				
48. Date 7/26/75				
49. Revision Date(s)				



Roll 22 #17-20
" 23 #1

HO-AS 006-125

N









State Historical Survey and Planning Office, 909 University Avenue, Suite 215,
Columbia, Missouri 65201

HISTORIC INVENTORY

HD-AS-006-126

1. No.		4. Present Name(s) 745 Randolph		1. No.	
2. County Howard		5. Other Name(s) <i>Thipton House</i>		2. County	
3. Location of Negatives Mo. St. Hist. Surv. & Pl. Off.					
3. Specific Location Randolph		16. Thematic Category		28. No. of Stories 2	
7. City or Town If Rural, Township & Vicinity Glasgow		17. Date(s) or Period c.1890		29. Basement? Yes <input checked="" type="checkbox"/> No <input type="checkbox"/> crawl space	
		18. Style or Design Queen Anne		30. Foundation Material concrete	
3. Site Plan with North Arrow		19. Architect or Engineer		31. Wall Construction frame	
		20. Contractor or Builder		32. Roof Type & Material varied, asb.shingl	
Coordinates UTM Lat _____ Long. _____		21. Original Use, if apparent dwelling		33. No. of Bays Front n.a. Side _____	
		22. Present Use dwelling-duplex or apartm		34. Wall Treatment siding	
Site <input type="checkbox"/> Building <input checked="" type="checkbox"/> Structure <input type="checkbox"/> Object <input type="checkbox"/>		23. Ownership Public <input type="checkbox"/> Private <input checked="" type="checkbox"/>		35. Plan Shape irreg.	
		24. Owner's Name & Address, if known <i>Jim Holtz</i>		36. Changes (Explain in #42) Addition <input type="checkbox"/> Altered <input checked="" type="checkbox"/> Moved <input type="checkbox"/>	
1. On National Register? Yes <input type="checkbox"/> No <input checked="" type="checkbox"/> 12. Is It Eligible? Yes <input type="checkbox"/> No <input type="checkbox"/>		25. Open to Public? Yes <input type="checkbox"/> No <input checked="" type="checkbox"/>		37. Condition Interior unk. Exterior good	
		26. Local Contact Person or Organization		38. Preservation Underway? Yes <input type="checkbox"/> No <input checked="" type="checkbox"/>	
3. Part of Estab. Yes <input type="checkbox"/> No <input checked="" type="checkbox"/> 14. District Potent'l? Yes <input type="checkbox"/> No <input type="checkbox"/>		27. Other Surveys in Which Included		39. Endangered? By What? Yes <input type="checkbox"/> No <input checked="" type="checkbox"/>	
5. Name of Established District				40. Visible from Public Road? Yes <input checked="" type="checkbox"/> No <input type="checkbox"/>	
				41. Distance from and Frontage on Road	
12. Further Description of Important Features double aluminum storm doors and windows; siding has most likely covered up a combination of clapboard and decorative shingles; turret at southwest corner <i>Thipton House, c. age 90 - was marked on map - has recently been renovated</i>					
13. History and Significance					
14. Description of Environment and Outbuildings large lot on hill					
15. Sources of Information					
46. Prepared by P. Strawn, P. Weiner					
47. Organization					
48. Date 7/29/75 49. Revision Date(s)					



Roll 22 #13-16

HQ-AS-006-126

N

RIVER

MISSO










State Historical Survey and Planning Office, 909 University Avenue, Suite 215,
Columbia, Missouri 65201

HISTORIC INVENTORY

HD-AS-006-127

No. <u>4-A</u>		4. Present Name(s) <u>765 Randolph</u>		1. No.
County <u>Howard</u>		5. Other Name(s) <u>Thomas Shackelford House, Boscobel</u>		
Location of Negatives <u>Mo.St.Hist.Surv.&Pl.Off.</u>				
Specific Location <u>765 Randolph</u>		16. Thematic Category <u></u>		2. County
City or Town If Rural, Township & Vicinity <u>Glasgow</u>		17. Date(s) or Period <u>1859</u>		
Site Plan with North Arrow <u></u>		18. Style or Design <u>Greek Revival</u>		
		19. Architect or Engineer <u></u>		4. Present Name(s)
		20. Contractor or Builder <u>Thomas Shackelford</u>		
		21. Original Use, if apparent <u>dwelling</u>		
		22. Present Use <u>dwelling</u>		
Coordinates UTM Lat <u></u> Long <u></u>		23. Ownership Public <input type="checkbox"/> Private <input checked="" type="checkbox"/>		5. Other Name(s)
Site <input type="checkbox"/> Building <input checked="" type="checkbox"/>		24. Owner's Name & Address, if known <u>Jack H. Denny</u> <u>765 Randolph</u>		
Structure <input type="checkbox"/> Object <input type="checkbox"/>		25. Open to Public? Yes <input type="checkbox"/> No <input checked="" type="checkbox"/>		
1. On National Register? Yes <input type="checkbox"/> No <input checked="" type="checkbox"/>		26. Local Contact Person or Organization <u></u>		
2. Part of Estab. Hist. Dist.? Yes <input type="checkbox"/> No <input checked="" type="checkbox"/>		27. Other Surveys in Which Included <u>Mo.St.Hist.Soc. Sites Survey, c.1961</u>		
12. Is It Eligible? Yes <input type="checkbox"/> No <input type="checkbox"/>		30. Foundation Material <u>brick</u>		
14. District Potent'l? Yes <input type="checkbox"/> No <input type="checkbox"/>		31. Wall Construction <u>brick</u>		
5. Name of Established District <u></u>		32. Roof Type & Material <u>hipped, tin</u>		
		33. No. of Bays Front <u>5</u> Side <u>2</u>		
		34. Wall Treatment <u>natural brick</u>		
		35. Plan Shape <u>T-shaped</u>		
		36. Changes (Explain in #42) Addition <input checked="" type="checkbox"/> Altered <input type="checkbox"/> Moved <input type="checkbox"/>		
		37. Condition Interior <u>good</u> Exterior <u>excellent</u>		
		38. Preservation Underway? Yes <input type="checkbox"/> No <input checked="" type="checkbox"/>		
		39. Endangered? By What? Yes <input type="checkbox"/> No <input checked="" type="checkbox"/>		
		40. Visible from Public Road? Yes <input checked="" type="checkbox"/> No <input type="checkbox"/>		
		41. Distance from and Frontage on Road <u></u>		
<div style="display: flex; justify-content: space-between;"> <div style="width: 70%;"> <p>2. Further Description of Important Features square columns on front porch - 2 cement, 2 wood; aluminum storm windows; rectilinear transom and side- lights flanking doorway; winding staircase; paired cornice brackets; porches on both sides of kitchen; one-story addition on west side</p> </div> <div style="width: 25%; text-align: center;">  <p>Roll 21 #15-20</p> </div> </div>				
<p>3. History and Significance An underground storehouse at Boscobel was used as a shelter for women and children from Union forces who camped nearby during the Battle of Glasgow, Oct., 1964. Shackelford was a prominent lawyer and member of the 1861 and 1875 Missouri Constitutional Convention.</p>				
<p>4. Description of Environment and Outbuildings house sets on large lot with horseshoe drive and lovely old trees; two outbuildings, one originally a slave cabin, apparently now used as garage and/or barns</p>				
<div style="display: flex; justify-content: space-between;"> <div style="width: 70%;"> <p>5. Sources of Information Mo.St.Hist.Soc. Sites File How h10 (including paper by V. Patton, May, 1942 and manuscript by Anna Mae Birch, 1960) Missouri Historic Sites Catalog, 1963, p. 69</p> </div> <div style="width: 25%;"> <p>46. Prepared by <u>P.Strawn, P.Weiner</u></p> <p>47. Organization <u></u></p> <p>48. Date <u>7/29/75</u></p> <p>49. Revision Date(s) <u></u></p> </div> </div>				

HD-15 006-127

N












State Historical Survey and Planning Office, 909 University Avenue, Suite 215,
Columbia, Missouri 65201

HISTORIC INVENTORY

HD-AS-006-129

No. 3-A		4. Present Name(s) Richard Earickson Home		1. No.
County Howard		5. Other Name(s) <i>W. A. Earickson Home (grandfather)</i>		
Location of Negatives Mo. St. Hist. Surv. & Pl. Off.				
Specific Location first house east of Thomas Shackelford House (765 Randolph)		16. Thematic Category 17. Date(s) or Period c.1865		2. County
City or Town If Rural, Township & Vicinity Glasgow		18. Style or Design Greek Revival		
Site Plan with North Arrow 		19. Architect or Engineer 20. Contractor or Builder Richard Earickson		
		21. Original Use, if apparent dwelling		4. Present Name(s)
		22. Present Use dwelling		
		23. Ownership Public <input type="checkbox"/> Private <input checked="" type="checkbox"/>		
Coordinates UTM Lat Long		24. Owner's Name & Address, if known <i>Richard Earickson owned for 8 yrs Jim Earickson home just across street</i>		5. Other Name(s)
Site Building <input checked="" type="checkbox"/> Structure Object <input type="checkbox"/>		25. Open to Public? Yes <input type="checkbox"/> No <input checked="" type="checkbox"/>		
1. On National Register? Yes <input type="checkbox"/> No <input checked="" type="checkbox"/>		26. Local Contact Person or Organization 27. Other Surveys in Which Included 		
3. Part of Estab. Hist. Dist.? Yes <input type="checkbox"/> No <input checked="" type="checkbox"/>		12. Is It Eligible? Yes <input type="checkbox"/> No <input type="checkbox"/>		
14. District Potent'l? Yes <input type="checkbox"/> No <input type="checkbox"/>		28. No. of Stories 2		
5. Name of Established District 		29. Basement? Yes <input checked="" type="checkbox"/> No <input type="checkbox"/>		
		30. Foundation Material brick		
		31. Wall Construction brick		
		32. Roof Type & Material hipped, tin		
		33. No. of Bays Front 5 Side 1		
		34. Wall Treatment natural brick		
		35. Plan Shape L-shaped		
		36. Changes (Explain in #42) Addition <input checked="" type="checkbox"/> Altered <input checked="" type="checkbox"/> Moved <input type="checkbox"/>		
		37. Condition Interior unk. Exterior good		
		38. Preservation Underway? Yes <input type="checkbox"/> No <input checked="" type="checkbox"/>		
		39. Endangered? By What? Yes <input type="checkbox"/> No <input checked="" type="checkbox"/>		
		40. Visible from Public Road? Yes <input checked="" type="checkbox"/> No <input type="checkbox"/>		
		41. Distance from and Frontage on Road 		
2. Further Description of Important Features one-room addition on west side; four cement block columns, not original; shutters removed under porch; modillioned brackets under eaves				
				
Roll 22 #1-4				
3. History and Significance Richard Earickson was the son of James Earickson, one of the founders of Glasgow; Richard Earickson co-organized the banking house of Birch, Earickson & Co in 1864; it lasted until 1871. This home is a fine example of Greek Revival architecture.				
4. Description of Environment and Outbuildings house sets on large lot with cedar and other large trees; one small brick building and large frame barn to northeast side of house.				
5. Sources of Information 1876 Map of Glasgow Anna Mae Birch manuscript 1960, on file at Mo. St. Hist. Soc.				
46. Prepared by P. Strawn, P. Weiner				
47. Organization 				
48. Date 7/29/75				
49. Revision Date(s) 				

HO-AS-006-129



RIVER

MIS








State Historical Survey and Planning Office, 909 University Avenue, Suite 215,
Columbia, Missouri 65201

HISTORIC INVENTORY

HD-AS-006-128

No. <u>1-A</u> County <u>Howard</u> Location of Negatives <u>Mo. St. Hist. Surv. & Pl. Off.</u>	4. Present Name(s) <u>Randolph</u> 5. Other Name(s) <u>George B. Garrison House</u>	1. No.	
Specific Location <u>on hill above Plank Road marker; first house inside Glasgow City limits High. 5/240 coming from Fayette City of Town</u> City or Town <u>Glasgow</u> If Rural, Township & Vicinity Site Plan with North Arrow	16. Thematic Category 17. Date(s) or Period <u>1872</u> 18. Style or Design <u>Italianate</u> 19. Architect or Engineer 20. Contractor or Builder 21. Original Use, if apparent <u>dwelling</u> 22. Present Use <u>dwelling</u> 23. Ownership Public <input type="checkbox"/> Private <input checked="" type="checkbox"/> 24. Owner's Name & Address, if known <u>Mr. Ralph</u> <u>Maie</u> <u>house mother in Fulton</u> <u>(VACANT)</u> 25. Open to Public? Yes <input type="checkbox"/> No <input checked="" type="checkbox"/> 26. Local Contact Person or Organization 27. Other Surveys in Which Included	28. No. of Stories <u>2</u> 29. Basement? Yes <input checked="" type="checkbox"/> No <input type="checkbox"/> 30. Foundation Material <u>brick</u> 31. Wall Construction <u>brick</u> 32. Roof Type & Material <u>gabled, shingled</u> 33. No. of Bays Front <u>4</u> Side 34. Wall Treatment <u>natural brick</u> 35. Plan Shape <u>T-shaped</u> 36. Changes (Explain in #42) Addition <input checked="" type="checkbox"/> Altered <input type="checkbox"/> Moved <input type="checkbox"/> 37. Condition Interior <u>unk.</u> Exterior <u>good</u> 38. Preservation Underway? Yes <input type="checkbox"/> No <input checked="" type="checkbox"/> 39. Endangered? By What? Yes <input type="checkbox"/> No <input checked="" type="checkbox"/> 40. Visible from Public Road? Yes <input checked="" type="checkbox"/> No <input type="checkbox"/> 41. Distance from and Frontage on Road	2. County
Coordinates UTM Lat Long. Site <input type="checkbox"/> Building <input checked="" type="checkbox"/> Structure <input type="checkbox"/> Object <input type="checkbox"/> 1. On National Register? Yes <input type="checkbox"/> No <input checked="" type="checkbox"/> 12. Is It Eligible? Yes <input type="checkbox"/> No <input type="checkbox"/> 3. Part of Estab. Hist. Dist.? Yes <input type="checkbox"/> No <input checked="" type="checkbox"/> 14. District Potent'l? Yes <input type="checkbox"/> No <input type="checkbox"/> 5. Name of Established District	4. Present Name(s)	4. Present Name(s)	
2. Further Description of Important Features <u>fine carving on porch - hex signs; quoined corners; arched windows; pinnacles</u>		5. Other Name(s)  Roll 26 #17-20	5. Other Name(s)
3. History and Significance			
4. Description of Environment and Outbuildings <u>large, corner lot set back from road on hill; above Plank Road marker; circle drive goes around house; barn and stable may be original</u>			
5. Sources of Information		46. Prepared by <u>P. Strawn, P. Weiner</u> 47. Organization 48. Date <u>7/30/75</u> 49. Revision Date(s)	

HD-AS-006-128










State Historical Survey and Planning Office, 909 University Avenue, Suite 215,
Columbia, Missouri 65201

HISTORIC INVENTORY

HD-AS-006-130

1. No. 11-A		4. Present Name(s) 101 Saline		1. No.	
2. County Howard		5. Other Name(s)		2. County	
3. Location of Negatives Mo. Hist. Survey & Plan. Of.				4. Present Name(s)	
6. Specific Location n.e. corner 1st & Saline Original town, block 13, lot 15		16. Thematic Category		28. No. of Stories 1 1/2	
7. City or Town If Rural, Township & Vicinity Glasgow		17. Date(s) or Period prior to 1910		29. Basement? raised Yes <input checked="" type="checkbox"/> No <input type="checkbox"/>	
8. Site Plan with North Arrow		18. Style or Design French Colonial		30. Foundation Material stucco	
		19. Architect or Engineer		31. Wall Construction frame	
		20. Contractor or Builder		32. Roof Type & Material shingle-salt box	
		21. Original Use, if apparent dwelling		33. No. of Bays Front 3 Side 2	
		22. Present Use		34. Wall Treatment stucco & clapboard	
		23. Ownership Public <input type="checkbox"/> Private <input checked="" type="checkbox"/>		35. Plan Shape rectangle	
		24. Owner's Name & Address, if known		36. Changes (Explain in #42) unk Addition <input type="checkbox"/> Altered <input type="checkbox"/> Moved <input type="checkbox"/>	
9. Coordinates UTM Lat Long		25. Open to Public? Yes <input type="checkbox"/> No <input checked="" type="checkbox"/>		37. Condition Interior unk Exterior fair	
10. Site <input checked="" type="checkbox"/> Building <input checked="" type="checkbox"/> Structure <input type="checkbox"/> Object <input type="checkbox"/>		26. Local Contact Person or Organization		38. Preservation Underway? Yes <input type="checkbox"/> No <input checked="" type="checkbox"/>	
11. On National Register? Yes <input type="checkbox"/> No <input checked="" type="checkbox"/>		27. Other Surveys in Which Included		39. Endangered? By What? Yes <input type="checkbox"/> No <input checked="" type="checkbox"/>	
12. Is It Eligible? Yes <input type="checkbox"/> No <input type="checkbox"/>				40. Visible from Public Road? Yes <input checked="" type="checkbox"/> No <input type="checkbox"/>	
13. Part of Estab. Hist. Dist.? Yes <input type="checkbox"/> No <input checked="" type="checkbox"/>				41. Distance from and Frontage on Road	
14. District Potent'l? Yes <input type="checkbox"/> No <input type="checkbox"/>					
5. Name of Established District					
2. Further Description of Important Features Entrance is on 2nd floor porch which boasts hint at a colonnade as well as a balustrade surmounting porch roof. House definitely shows French Territorial influence				5. Other Name(s)	
3. History and Significance The architectural style is unique to this area.					
4. Description of Environment and Outbuildings West side faces river				Roll 18, #1-5	
5. Sources of Information Sanborn Maps 1900-1955		46. Prepared by P. Strann, P. Weiner		47. Organization	
		48. Date 7-1-75		49. Revision Date(s)	

HO-AS-006-130











HD-AS-006-13

5. Other Name(s)

HO-AS-006-131





State Historical Survey and Planning Office, 909 University Avenue, Suite 215,
Columbia, Missouri 65201

HISTORIC INVENTORY

HD-AS-006-132

1. No.		4. Present Name(s) 113 & 115 Saline		1. No.
2. County Howard		5. Other Name(s)		
3. Location of Negatives Mo. St. Hist. Sur. & Plan. Of.				
6. Specific Location Original town, Block 13, lots 21, 22.		16. Thematic Category		2. County
		17. Date(s) or Period <i>prior to 1878</i> before 1910		
7. City or Town If Rural, Township & Vicinity Glasgow		18. Style or Design		4. Present Name(s)
		19. Architect or Engineer		
8. Site Plan with North Arrow		20. Contractor or Builder		
		21. Original Use, if apparent dwelling		
9. Coordinates UTM Lat Long		22. Present Use vacant (abandoned?)		5. Other Name(s)
		23. Ownership Public <input type="checkbox"/> Private <input type="checkbox"/>		
10. Site Building <input checked="" type="checkbox"/> Structure <input type="checkbox"/> Object <input type="checkbox"/>		24. Owner's Name & Address, if known		
		25. Open to Public? Yes <input type="checkbox"/> No <input checked="" type="checkbox"/>		
11. 1. On National Register? Yes <input type="checkbox"/> No <input checked="" type="checkbox"/>		26. Local Contact Person or Organization		
12. 2. Is It Eligible? Yes <input type="checkbox"/> No <input type="checkbox"/>		27. Other Surveys in Which Included		
13. 3. Part of Estab. Hist. Dist.? Yes <input type="checkbox"/> No <input checked="" type="checkbox"/>		28. No. of Stories 1 1/2		
14. 4. District Potent'l? Yes <input type="checkbox"/> No <input type="checkbox"/>		29. Basement? Yes <input type="checkbox"/> No <input checked="" type="checkbox"/>		
5. Name of Established District		30. Foundation Material brick		
2. Further Description of Important Features Roof is unusual shape, dormer windows only on west side. May have originally been a single family dwelling (see 1910 Sanborn map, plate 1. <i>Low. looks as if it were 2 stories. West side has 12-pane windows. gabled.</i>		31. Wall Construction frame		
		32. Roof Type & Material		
3. History and Significance <i>west side of lot, 113 & 115 Saline</i>		33. No. of Bays Front 6 Side 2		
		34. Wall Treatment clapboard		
4. Description of Environment and Outbuildings House sets on sloping lot, and faces busy street		35. Plan Shape rectangle		
		36. Changes (Explain in #42) Addition <input type="checkbox"/> Altered <input checked="" type="checkbox"/> Moved <input type="checkbox"/>		
5. Sources of Information Sanborn Maps 1910, 1935		37. Condition Interior dilapidated Exterior dilapidated		
		38. Preservation Underway? Yes <input type="checkbox"/> No <input checked="" type="checkbox"/>		
6. Photo of Lewis & Clark <i>photo of Lewis & Clark ~ 1800</i>		39. Endangered? By What? Yes <input checked="" type="checkbox"/> No <input type="checkbox"/>		
		40. Visible from Public Road? Yes <input checked="" type="checkbox"/> No <input type="checkbox"/>		
7. Photo of Lewis & Clark <i>photo of Lewis & Clark ~ 1800</i>		41. Distance from and Frontage on Road		
		42. Roll 15, #10-11		
8. Photo of Lewis & Clark <i>photo of Lewis & Clark ~ 1800</i>		43. Photo of Lewis & Clark <i>photo of Lewis & Clark ~ 1800</i>		
		44. Photo of Lewis & Clark <i>photo of Lewis & Clark ~ 1800</i>		
9. Photo of Lewis & Clark <i>photo of Lewis & Clark ~ 1800</i>		45. Photo of Lewis & Clark <i>photo of Lewis & Clark ~ 1800</i>		
		46. Photo of Lewis & Clark <i>photo of Lewis & Clark ~ 1800</i>		
10. Photo of Lewis & Clark <i>photo of Lewis & Clark ~ 1800</i>		47. Organization St. Louis P. Weiner		
		48. Date 7-1-75		
11. Photo of Lewis & Clark <i>photo of Lewis & Clark ~ 1800</i>		49. Revision Date(s)		

HO-AS-006-132



MISSOURI RIVER







40-AS-006-133

No.

2. County

4. Present Name(s)

5. Other Name(s)

HO-AS-006-133








State Historical Survey and Planning Office, 909 University Avenue, Suite 215,
Columbia, Missouri 65201

HISTORIC INVENTORY

HD-AS-axe-134




No. _____ Only _____ Howard Location of Negatives _____ Mo. St. Hist. Sur. & Plan Of _____		4. Present Name(s) 401 Saline 5. Other Name(s) 403 Saline (1935 Sanborn Map)		1. No. 2. County 4. Present Name(s) 5. Other Name(s)
Specific Location Original town, block 32, lot 8 City or Town If Rural, Township & Vicinity Glasgow Site Plan with North Arrow Coordinates UTM Lat _____ Long _____ Sit Building Structure Object 1. On National Register? Yes <input type="checkbox"/> No <input checked="" type="checkbox"/> 12 Is It Eligible? Yes <input type="checkbox"/> No <input type="checkbox"/> 3. Part of Estab. Hist. Dist.? Yes <input type="checkbox"/> No <input checked="" type="checkbox"/> 14. District Potent'l? Yes <input type="checkbox"/> No <input type="checkbox"/> 5. Name of Established District _____		16. Thematic Category _____ 17. Date(s) or Period Map) ca. 1890 (prior to 1910 Sanborn 18. Style or Design Victorian 19. Architect or Engineer _____ 20. Contractor or Builder _____ 21. Original Use, if apparent dwelling 22. Present Use dwelling 23. Ownership Public <input type="checkbox"/> Private <input checked="" type="checkbox"/> 24. Owner's Name & Address, if known _____ 25. Open to Public? Yes <input type="checkbox"/> No <input checked="" type="checkbox"/> 26. Local Contact Person or Organization _____ 27. Other Surveys in Which Included _____		28. No. of Stories 1 1/2 29. Basement? Yes <input checked="" type="checkbox"/> No <input type="checkbox"/> 30. Foundation Material brick 31. Wall Construction frame 32. Roof Type & Material tin 33. No. of Bays Front 3 Side _____ 34. Wall Treatment clapboard 35. Plan Shape L 36. Changes (Explain in #42) Addition <input checked="" type="checkbox"/> Altered <input type="checkbox"/> Moved <input type="checkbox"/> 37. Condition Interior unk Exterior good 38. Preservation Underway? Yes <input type="checkbox"/> No <input checked="" type="checkbox"/> 39. Endangered? By What? Yes <input type="checkbox"/> No <input checked="" type="checkbox"/> 40. Visible from Public Road? Yes <input checked="" type="checkbox"/> No <input type="checkbox"/> 41. Distance from and Frontage on Road _____
		2. Further Description of Important Features Rear addition, one story. Nice porch carving		 <p style="text-align: center;">Photo</p>
3. History and Significance		Roll 15, #4		
4. Description of Environment and Outbuildings residential - busy street V1 trr				
5. Sources of Information Sanborn Map 1935		46. Prepared by P. Strawn, P. Weiner 47. Organization _____ 48. Date 7-9-75 49. Revision Date(s) _____		

HD-AS-006-134





14-00000-135

1. No.		4. Present Name(s)		1. No.	
vity		405 Saline			
Howard		5. Other Name(s)			
1. Location of Negatives				2. County	
Mo. St. Hist. Sur. & Plan. Of				4. Present Name(s)	
Specific Location				5. Other Name(s)	
Original Town, block 32, lot 9		16. Thematic Category		28. No. of Stories 1 1/2	
		17. Date(s) or Period		29. Basement? Yes <input checked="" type="checkbox"/> No <input type="checkbox"/>	
City or Town If Rural, Township & Vicinity		late 19th C.		30. Foundation Material	
Glasgow		18. Style or Design		brick	
1. Site Plan with North Arrow		Victorian-Composite		31. Wall Construction	
		19. Architect or Engineer		frame	
		20. Contractor or Builder		32. Roof Type & Material	
		21. Original Use, if apparent		tin & shingle	
		dwelling		33. No. of Bays	
		22. Present Use		Front Side	
		dwelling		34. Wall Treatment	
		23. Ownership		plastic siding	
		Public <input type="checkbox"/> Private <input checked="" type="checkbox"/>		35. Plan Shape	
		24. Owner's Name & Address, if known		irregular	
				36. Changes Addition <input type="checkbox"/> (Explain unk Altered <input checked="" type="checkbox"/> Moved <input type="checkbox"/> in #42)	
Coordinates UTM		25. Open to Public? Yes <input type="checkbox"/> No <input checked="" type="checkbox"/>		37. Condition	
Lat				Interior unk	
Long.				Exterior fair	
Site <input type="checkbox"/> Building <input checked="" type="checkbox"/>		26. Local Contact Person or Organization		38. Preservation Underway? Yes <input type="checkbox"/> No <input checked="" type="checkbox"/>	
Structure <input type="checkbox"/> Object <input type="checkbox"/>		27. Other Surveys in Which Included		39. Endangered? By What? Yes <input type="checkbox"/> No <input checked="" type="checkbox"/>	
1. On National Register? Yes <input type="checkbox"/> No <input checked="" type="checkbox"/>				40. Visible from Public Road? Yes <input type="checkbox"/> No <input checked="" type="checkbox"/>	
12 Is It Eligible? Yes <input type="checkbox"/> No <input type="checkbox"/>				41. Distance from and Frontage on Road	
3. Part of Estab. Hist. Dist.? Yes <input type="checkbox"/> No <input checked="" type="checkbox"/>					
14. District Potent'l? Yes <input type="checkbox"/> No <input type="checkbox"/>					
5. Name of Established District					
2. Further Description of Important Features					
Vinyl siding has probably significantly altered exterior wall treatment. This is a composite style with French Second Empire style elements, mansard roof of tower, Italianate tower, asymmetrical plan and East lake style porch					
3. History and Significance				Roll 15 #1-3	
4. Description of Environment and Outbuildings					
retaining wall					
5. Sources of Information				46. Prepared by	
Sanborn Maps - 1935				P. Strawn, Pl Weiner	
				47. Organization	
				48. Date	
				7-9-75	
				49. Revision Date(s)	

HO-AS-006-135









State Historical Survey and Planning Office, 909 University Avenue, Suite 215,
Columbia, Missouri 65201
HISTORIC INVENTORY

HD-AS-006-136

1. No.		4. Present Name(s)		1. No.
2. County		415 Saline		
Howard		5. Other Name(s)		
3. Location of Negatives		<i>Bill Henry Lewis</i>		2. County
Mo. St. Hist. Sur. & Plan. Of.				
6. Specific Location		16. Thematic Category		
N.W. corner 5th & Saline orig. town block 32 lot 10-11		17. Date(s) or Period		
7. City or Town If Rural, Township & Vicinity		18. Style or Design		
Glasgow		19. Architect or Engineer		5. Other Name(s)
8. Site Plan with North Arrow		20. Contractor or Builder		
<i>see maps showing date of building owner's house etc.</i>		21. Original Use, if apparent		
		dwelling		
		22. Present Use		
		dwelling		
9. Coordinates UTM		23. Ownership		5. Other Name(s)
Lat		Public <input type="checkbox"/> Private <input checked="" type="checkbox"/>		
Long.		24. Owner's Name & Address, if known		
10. Site Building <input checked="" type="checkbox"/> Structure Object <input type="checkbox"/>		25. Open to Public? Yes <input type="checkbox"/> No <input checked="" type="checkbox"/>		5. Other Name(s)
11. On National Register? Yes <input type="checkbox"/> No <input checked="" type="checkbox"/>		26. Local Contact Person or Organization		
12. Is It Eligible? Yes <input type="checkbox"/> No <input type="checkbox"/>		27. Other Surveys in Which Included		
13. Part of Estab. Yes <input type="checkbox"/> Hist. Dist.? No <input checked="" type="checkbox"/>		14. District Potent'l? Yes <input type="checkbox"/> No <input type="checkbox"/>		5. Other Name(s)
5. Name of Established District		28. No. of Stories 2		
		29. Basement? Yes <input type="checkbox"/> No <input type="checkbox"/>		
		30. Foundation Material		5. Other Name(s)
		concrete block		
		31. Wall Construction		
		frame		5. Other Name(s)
		32. Roof Type & Material		
		shingle - gabled		
		33. No. of Bays		5. Other Name(s)
		Front 3 Side 1		
		34. Wall Treatment		
		siding?		5. Other Name(s)
		35. Plan Shape		
		L-shape		
		36. Changes (Explain in #42)		5. Other Name(s)
		Addition <input checked="" type="checkbox"/> Altered <input checked="" type="checkbox"/> Moved <input type="checkbox"/>		
		37. Condition		
		Interior unk		5. Other Name(s)
		Exterior good		
		38. Preservation Underway? Yes <input type="checkbox"/> No <input checked="" type="checkbox"/>		
		39. Endangered? By What? Yes <input type="checkbox"/> No <input checked="" type="checkbox"/>		5. Other Name(s)
		40. Visible from Public Road? Yes <input checked="" type="checkbox"/> No <input type="checkbox"/>		
		41. Distance from and Frontage on Road		
2. Further Description of Important Features				
<p>One story lean to addition at back of ell. New siding and wrought iron porch. This building is either of recent date or greatly altered</p> <p><i>additions in rear</i></p>				
3. History and Significance				
<p><i>orig. a log cabin - Maupie</i></p> <p><i>Bill Henry Lewis - may know about Whiting Diggins Lewis house</i></p>				
4. Description of Environment and Outbuildings				
Residential area				
5. Sources of Information				
Sanborn maps				
46. Prepared by				
P. Strawn				
47. Organization				
48. Date				
7-14-75				
49. Revision Date(s)				



HO-AS-006-136

N

MISSOURI RIVER









State Historical Survey and Planning Office, 909 University Avenue, Suite 215,
Columbia, Missouri 65201

HISTORIC INVENTORY

HO-AS-006-137

No.		4. Present Name(s) <i>619 Saline</i>		1. No.
County <i>Howard</i>		5. Other Name(s)		
Location of Negatives <i>Mo. Hist. Surv. & Pl. Off.</i>				
Specific Location <i>orig. town block 48</i>		16. Thematic Category		2. County
		17. Date(s) or Period <i>c.1880</i>		
City or Town If Rural, Township & Vicinity <i>Glasgow</i>		18. Style or Design <i>composite Italianate</i>		4. Present Name(s)
Site Plan with North Arrow		19. Architect or Engineer		
		20. Contractor or Builder		
		21. Original Use, if apparent <i>dwelling</i>		
		22. Present Use <i>dwelling</i>		
Coordinates UTM Lat. Long.		23. Ownership Public <input type="checkbox"/> Private <input checked="" type="checkbox"/>		5. Other Name(s)
Site <input type="checkbox"/> Building <input checked="" type="checkbox"/> Structure <input type="checkbox"/> Object <input type="checkbox"/>		24. Owner's Name & Address, if known		
1. On National Register? Yes <input type="checkbox"/> No <input checked="" type="checkbox"/>		25. Open to Public? Yes <input type="checkbox"/> No <input checked="" type="checkbox"/>		
12. Is It Eligible? Yes <input type="checkbox"/> No <input type="checkbox"/>		26. Local Contact Person or Organization		
3. Part of Estab. Hist. Dist.? Yes <input type="checkbox"/> No <input checked="" type="checkbox"/>		27. Other Surveys in Which Included		
14. District Potent'l? Yes <input type="checkbox"/> No <input type="checkbox"/>				
5. Name of Established District				
2. Further Description of Important Features		28. No. of Stories <i>2</i>		
		29. Basement? Yes <input checked="" type="checkbox"/> No <input type="checkbox"/>		
		30. Foundation Material <i>brick</i>		
		31. Wall Construction <i>frame</i>		
		32. Roof Type & Material <i>hipped, tin</i>		
		33. No. of Bays Front <i>3</i> Side		
		34. Wall Treatment <i>clapboard</i>		
		35. Plan Shape <i>L-shaped</i>		
		36. Changes (Explain in #42) <i>unk.</i> Addition <input type="checkbox"/> Altered <input type="checkbox"/> Moved <input type="checkbox"/>		
		37. Condition Interior <i>unk.</i> Exterior <i>good</i>		
		38. Preservation Underway? Yes <input type="checkbox"/> No <input checked="" type="checkbox"/>		
		39. Endangered? By What? Yes <input type="checkbox"/> No <input checked="" type="checkbox"/>		
		40. Visible from Public Road? Yes <input checked="" type="checkbox"/> No <input type="checkbox"/>		
		41. Distance from and Frontage on Road		
3. History and Significance		 <i>Roll 14, #12-15</i>		
14. Description of Environment and Outbuildings		  		
5. Sources of Information		46. Prepared by <i>P. Strawn, P. Weiner</i>		
		47. Organization		
		48. Date <i>7/25/75</i> 49. Revision Date(s)		

HO-AS-006-137

N

MISSOURI RIVER










State Historical Survey and Planning Office, 909 University Avenue, Suite 215,
Columbia, Missouri 65201

HISTORIC INVENTORY

HIO-AS-006-138

No.		4. Present Name(s)		1. No.
County Howard		630 Saline		
Location of Negatives Mo. Hist. Surv. & Pl. Office		5. Other Name(s)		
Specific Location		16. Thematic Category		2. County
		17. Date(s) or Period		
City or Town If Rural, Township & Vicinity Glasgow		18. Style or Design Victorian		4. Present Name(s)
Site Plan with North Arrow		19. Architect or Engineer		
		20. Contractor or Builder		
		21. Original Use, if apparent dwelling		5. Other Name(s)
		22. Present Use dwelling		
Coordinates UTM Lat Long.		23. Ownership Public <input type="checkbox"/> Private <input checked="" type="checkbox"/>		
		24. Owner's Name & Address, if known <i>Joe McMillan Glasgow</i>		
Site <input type="checkbox"/> Building <input checked="" type="checkbox"/> Structure <input type="checkbox"/> Object <input type="checkbox"/>		25. Open to Public? Yes <input type="checkbox"/> No <input checked="" type="checkbox"/>		
		26. Local Contact Person or Organization		
1. On National Register? Yes <input type="checkbox"/> No <input checked="" type="checkbox"/>		12. Is It Eligible? Yes <input type="checkbox"/> No <input type="checkbox"/>		5. Other Name(s)
3. Part of Estab. Hist. Dist.? Yes <input type="checkbox"/> No <input checked="" type="checkbox"/>		14. District Potent'l? Yes <input type="checkbox"/> No <input type="checkbox"/>		
5. Name of Established District		27. Other Surveys in Which Included		
2. Further Description of Important Features new siding; addition on rear; elaborately turned & carved porch is the most interesting feature of this otherwise modest house.		28. No. of Stories 1		
		29. Basement? Yes <input checked="" type="checkbox"/> No <input type="checkbox"/>		
		30. Foundation Material		
		31. Wall Construction frame		
		32. Roof Type & Material gabled, tin		
		33. No. of Bays Front 5 Side		
		34. Wall Treatment siding		
		35. Plan Shape rectangle		
		36. Changes (Explain in #42) Addition <input checked="" type="checkbox"/> Altered <input checked="" type="checkbox"/> Moved <input type="checkbox"/>		
		37. Condition Interior unk. Exterior fair		
		38. Preservation Underway? Yes <input type="checkbox"/> No <input checked="" type="checkbox"/>		
		39. Endangered? By What? Yes <input type="checkbox"/> No <input checked="" type="checkbox"/>		
		40. Visible from Public Road? Yes <input checked="" type="checkbox"/> No <input type="checkbox"/>		
		41. Distance from and Frontage on Road		
3. History and Significance		 <p>Roll 14, #10&11</p>		
4. Description of Environment and Outbuildings quiet residential area		46. Prepared by P. Strawn, P. Weiner		
5. Sources of Information		47. Organization		
		48. Date 7/25/75		
		49. Revision Date(s)		


HD-AS-006-138





HISTORIC INVENTORY

HO-AS-006-139

No. _____ County _____ <u>Howard</u> Location of Negatives <u>Mo. Hist. Surv. & Pl. Office</u>		4. Present Name(s) <div style="text-align: center; font-size: 1.2em;">634 Saline</div> 5. Other Name(s) _____		1. No.
6. Specific Location 7. City or Town If Rural, Township & Vicinity <u>Glasgow</u> 8. Site Plan with North Arrow		16. Thematic Category _____ 17. Date(s) or Period _____		2. County
		18. Style or Design <div style="text-align: center;">Greek Revival (?)</div> 19. Architect or Engineer _____ 20. Contractor or Builder _____ 21. Original Use, if apparent <div style="text-align: center;">dwelling</div> 22. Present Use <div style="text-align: center;">dwelling</div> 23. Ownership Public <input type="checkbox"/> Private <input checked="" type="checkbox"/> 24. Owner's Name & Address, if known <div style="text-align: center;">(resident) R. Lynn 634 Saline</div> 25. Open to Public? Yes <input type="checkbox"/> No <input checked="" type="checkbox"/> 26. Local Contact Person or Organization _____ 27. Other Surveys in Which Included _____		
9. Coordinates UTM Lat _____ Long. _____ <div style="display: flex; justify-content: space-around;"> Site <input type="checkbox"/> Building <input checked="" type="checkbox"/> Structure <input type="checkbox"/> Object <input type="checkbox"/> </div> <div style="display: flex; justify-content: space-between;"> <div> 1. On National Register? Yes <input type="checkbox"/> No <input checked="" type="checkbox"/> </div> <div> 12. Is It Eligible? Yes <input type="checkbox"/> No <input type="checkbox"/> </div> </div> <div style="display: flex; justify-content: space-between;"> <div> 3. Part of Estab. Hist. Dist.? Yes <input type="checkbox"/> No <input checked="" type="checkbox"/> </div> <div> 14. District Potent'l? Yes <input type="checkbox"/> No <input type="checkbox"/> </div> </div> 5. Name of Established District _____		28. No. of Stories <u>1</u> 29. Basement? Yes <input checked="" type="checkbox"/> No <input type="checkbox"/> 30. Foundation Material <div style="text-align: center;">brick</div> 31. Wall Construction <div style="text-align: center;">frame</div> 32. Roof Type & Material <div style="text-align: center;">gabled, tin</div> 33. No. of Bays Front <u>5</u> Side _____ 34. Wall Treatment <div style="text-align: center;">painted clapboard</div> 35. Plan Shape _____ 36. Changes (Explain in #42) Addition <input type="checkbox"/> Altered <input type="checkbox"/> Moved <input type="checkbox"/> <div style="text-align: center;">unk.</div> 37. Condition Interior <u>unk.</u> Exterior <u>fair</u> 38. Preservation Underway? Yes <input type="checkbox"/> No <input checked="" type="checkbox"/> 39. Endangered? By What? Yes <input type="checkbox"/> No <input checked="" type="checkbox"/> 40. Visible from Public Road? Yes <input checked="" type="checkbox"/> No <input type="checkbox"/> 41. Distance from and Frontage on Road _____		4. Present Name(s)
2. Further Description of Important Features Although modest in appearance, the very simplicity of design of this home as well as the rectilinear transom & sidelights may indicate an early date. Porch is probably a more recent addition.		<div style="text-align: center;">  Roll 14, #8-9 </div>		
3. History and Significance _____				
4. Description of Environment and Outbuildings <u>quiet residential area</u>				
5. Sources of Information _____		46. Prepared by <div style="text-align: center;">P. Strawn, P. Weiner</div> 47. Organization _____ 48. Date 7/25/75 49. Revision Date(s) _____		

HO-AS-006-139





State Historical Survey and Planning Office, 909 University Avenue, Suite 215,
Columbia, Missouri 65201

HISTORIC INVENTORY

HD-AS-006-140

No. _____ County _____ Howard Location of Negatives Mo. Hist. Surv. & Pl. Office		4. Present Name(s) 640 Saline 5. Other Name(s)		1. No.
Specific Location SW corner Saline & 7th St.		16. Thematic Category 17. Date(s) or Period 18. Style or Design Italianate 19. Architect or Engineer 20. Contractor or Builder 21. Original Use, if apparent dwelling 22. Present Use dwelling 23. Ownership Public <input type="checkbox"/> Private <input checked="" type="checkbox"/> 24. Owner's Name & Address, if known (resident) Dorothy Wachter 640 Saline 25. Open to Public? Yes <input type="checkbox"/> No <input checked="" type="checkbox"/> 26. Local Contact Person or Organization 27. Other Surveys in Which Included		
City or Town If Rural, Township & Vicinity Glasgow Site Plan with North Arrow		28. No. of Stories 2 29. Basement? Yes <input type="checkbox"/> No <input checked="" type="checkbox"/> 30. Foundation Material brick 31. Wall Construction frame 32. Roof Type & Material hipped, tin 33. No. of Bays Front 5 Side 34. Wall Treatment 35. Plan Shape irreg. 36. Changes (Explain in #42) Addition <input checked="" type="checkbox"/> Altered <input checked="" type="checkbox"/> Moved <input type="checkbox"/> 37. Condition Interior unk. Exterior good 38. Preservation Underway? Yes <input type="checkbox"/> No <input checked="" type="checkbox"/> 39. Endangered? By What? Yes <input type="checkbox"/> No <input checked="" type="checkbox"/> 40. Visible from Public Road? Yes <input checked="" type="checkbox"/> No <input type="checkbox"/> 41. Distance from and Frontage on Road		4. Present Name(s)
Coordinates UTM Lat _____ Long. _____ Site <input type="checkbox"/> Building <input checked="" type="checkbox"/> Structure <input type="checkbox"/> Object <input type="checkbox"/> 1. On National Register? Yes <input type="checkbox"/> No <input checked="" type="checkbox"/> 12. Is It Eligible? Yes <input type="checkbox"/> No <input type="checkbox"/> 3. Part of Estab. Hist. Dist.? Yes <input type="checkbox"/> No <input checked="" type="checkbox"/> 14. District Potent'l? Yes <input type="checkbox"/> No <input type="checkbox"/> 5. Name of Established District		5. Other Name(s)		
2. Further Description of Important Features new siding and cement block front porch have probably changed to appearance of the home to a large degree				5. Other Name(s)
3. History and Significance				
4. Description of Environment and Outbuildings situated at the bottom of a hill on a quiet section of Saline				
5. Sources of Information				
46. Prepared by P. Strawn, P. Weiner 47. Organization 48. Date 7/25/75 49. Revision Date(s)				



HD-AS-006-140

N

RIVER

MISSOURI








State Historical Survey and Planning Office, 909 University Avenue, Suite 215,
Columbia, Missouri 65201

HISTORIC INVENTORY

HD-AS-026-141

No. 59-A County Howard Location of Negatives Mo. St. Hist. Sur & Plan. of.		4. Present Name(s) 412 Washington 5. Other Name(s) <i>George Brooks</i>		1. No.
Specific Location 412 Washington SW corner Washington & 5th		16. Thematic Category 17. Date(s) or Period 18. Style or Design 19. Architect or Engineer 20. Contractor or Builder 21. Original Use, if apparent 22. Present Use home 23. Ownership Public <input type="checkbox"/> Private <input checked="" type="checkbox"/> 24. Owner's Name & Address, if known		2. County
City or Town If Rural, Township & Vicinity Glasgow Site Plan with North Arrow		28. No. of Stories 2 29. Basement? Yes <input checked="" type="checkbox"/> No <input type="checkbox"/> 30. Foundation Material brick 31. Wall Construction brick 32. Roof Type & Material shingle 33. No. of Bays Front 5 Side 34. Wall Treatment natural brick 35. Plan Shape rectangle 36. Changes (Explain in #42) Addition <input checked="" type="checkbox"/> Altered <input type="checkbox"/> Moved <input type="checkbox"/> 37. Condition Interior unk. Exterior good 38. Preservation Underway? Yes <input type="checkbox"/> No <input checked="" type="checkbox"/> 39. Endangered? By What? Yes <input type="checkbox"/> No <input checked="" type="checkbox"/> 40. Visible from Public Road? Yes <input checked="" type="checkbox"/> No <input type="checkbox"/> 41. Distance from and Frontage on Road		4. Present Name(s)
Coordinates UTM Lat Long. Site <input type="checkbox"/> Building <input checked="" type="checkbox"/> Structure <input type="checkbox"/> Object <input type="checkbox"/> 1. On National Register? Yes <input type="checkbox"/> No <input checked="" type="checkbox"/> 12. Is It Eligible? Yes <input type="checkbox"/> No <input type="checkbox"/> 3. Part of Estab. Hist. Dist.? Yes <input type="checkbox"/> No <input checked="" type="checkbox"/> 14. District Potent'l? Yes <input type="checkbox"/> No <input type="checkbox"/> 5. Name of Established District		25. Open to Public? Yes <input type="checkbox"/> No <input checked="" type="checkbox"/> 26. Local Contact Person or Organization 27. Other Surveys in Which Included		5. Other Name(s)
2. Further Description of Important Features built into contour of land, quoined corners on bottom level, round arch windows; bracketed cornice work; double door with pedamental porch over it supported by square columns. 2 story bay on west side. 1 story frame addition on rear shown on 1935 sanborn map now replaced by carport.				
13. History and Significance		roll 10, #6-9		
14. Description of Environment and Outbuildings Residential				
5. Sources of Information		46. Prepared by P. Strawn, R. Weiner 47. Organization 48. Date 7-25-75 49. Revision Date(s)		

HO-AS-006-041

N

RIVER

MISSOURI









State Historical Survey and Planning Office, 909 University Avenue, Suite 215,
Columbia, Missouri 65201
HISTORIC INVENTORY

HO-AS-006-042

1. No. 62-B		4. Present Name(s) <i>Frances Whitting Duggas hence</i>		1. No.
2. County Howard		5. Other Name(s) <i>512 Lewis, Mrs. Edwin Lewis home</i>		
3. Location of Negatives Mo. St. Hist. Sur & Plan. Of.		16. Thematic Category		2. County
Specific Location SW corner 6th and Washington.		17. Date(s) or Period <i>c. 1860 - 1840</i>		
7. City or Town Glasgow		18. Style or Design Greek Revival		4. Present Name(s)
1. Site Plan with North Arrow		19. Architect or Engineer		
Coordinates UTM		20. Contractor or Builder		5. Other Name(s)
Site <input type="checkbox"/> Building <input checked="" type="checkbox"/>		21. Original Use, if apparent dwelling		
1. On National Register? Yes <input type="checkbox"/> No <input checked="" type="checkbox"/>		22. Present Use home		5. Other Name(s)
3. Part of Estab. Yes <input type="checkbox"/> Hist. Dist.? No <input checked="" type="checkbox"/>		23. Ownership Public <input type="checkbox"/> Private <input checked="" type="checkbox"/>		
5. Name of Established District		24. Owner's Name & Address, if known <i>Mrs. Lewis</i>		5. Other Name(s)
2. Further Description of Important Features doors on each end on first floor, center chimney. 1 story porch added to rear. Entablature (architrave) board and their termination at end (gable) walls are typical of Greek Revival style. Although doorways may have been altered, the 6-bay treatment is quite unusual. 2 staircases - one at each end; door section are original & quite unusual		25. Open to Public? Yes <input type="checkbox"/> No <input checked="" type="checkbox"/>		
13. History and Significance <i>W. Duggas established 2nd branch in Glasgow in 1840. Duggas was Mayor of Glasgow from 1850 till c. 1865. During the Union occupation he had under floor beams between 1st & 2nd floors</i>		26. Local Contact Person or Organization		5. Other Name(s)
14. Description of Environment and Outbuildings residential		27. Other Surveys in Which Included		
5. Sources of Information <i>Conversation w/ Anna Mae Biral (J. Whittman) P 39-42, 1968</i>		46. Prepared by P. Strawn, R. Weiner		5. Other Name(s)
		47. Organization		
		48. Date 7-25-75		5. Other Name(s)
		49. Revision Date(s)		



Roll 12, #1-3

HD-AS-006-042

