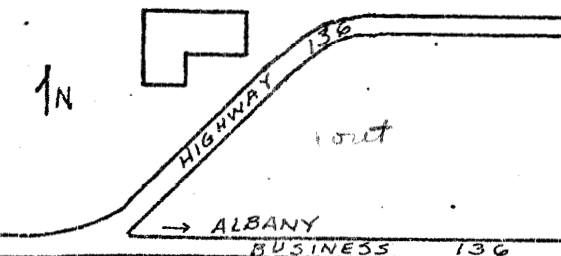


Instructions for Using This Digital Survey

This architectural survey has images that may appear as small tiles that are difficult to read. In order to enhance the size and appearance of the photos in this document perform the following actions:

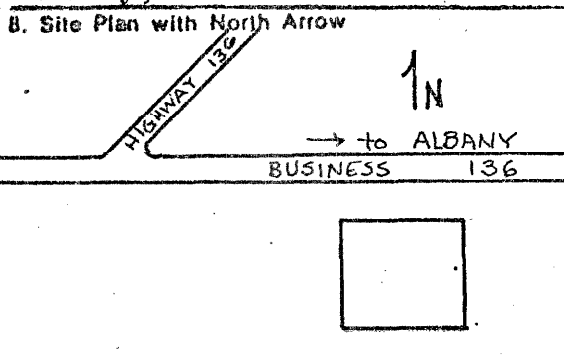

- 1) Download PDF to desktop.
- 2) Open the document in Adobe Reader.
- 3) Open on the View Tab.
- 4) Go to Page Display in the drop down menu.
- 5) Change to Single Page View

HISTORIC INVENTORY

1. No. 83		4. Present Name(s) Gillespie House		1. No. 83
2. County Gentry		5. Other Name(s) John Pierce Farmhouse		
3. Location of Negatives Carneal's Office				
6. Specific Location W side of 136 just N of Y with City Rt. 136.		16. Thematic Category Architecture 030		2. County Gentry
7. City or Town If Rural, Township & Vicinity Albany, MO		17. Date(s) or Period 1880		
8. Site Plan with North Arrow		18. Style or Design Rural Gothic/Federal 07		
		19. Architect or Engineer Unknown		4. Present Name(s) Gillespie House
		20. Contractor or Builder Unknown		
		21. Original Use, if apparent Farmhouse DIA		
22. Present Use Vacant St		23. Ownership Public <input type="checkbox"/> Private <input checked="" type="checkbox"/>		5. Other Name(s) Pierce Farmhouse
24. Owner's Name & Address, if known J.R. Gillespie Albany, MO 64402		25. Open to Public? Yes <input type="checkbox"/> No <input checked="" type="checkbox"/>		
26. Local Contact Person or Organization Aletha Whittington		27. Other Surveys in Which Included		
2. Coordinates UTM Lat. NW 1/4 Sec 24 Long. T 63N R 31W		28. No. of Stories 2		Gentry
10. Site <input checked="" type="checkbox"/> Building <input checked="" type="checkbox"/> Structure <input type="checkbox"/> Object <input type="checkbox"/>		29. Basement? Yes <input type="checkbox"/> No <input checked="" type="checkbox"/>		
11. On National Register? Yes <input type="checkbox"/> No <input checked="" type="checkbox"/>		30. Foundation Material Stone 40		
12. Is It Eligible? Yes <input type="checkbox"/> No <input checked="" type="checkbox"/>		31. Wall Construction Frame WU		Gentry
13. Part of Estab. Hist. Dist.? Yes <input type="checkbox"/> No <input checked="" type="checkbox"/>		32. Roof Type & Material Cross Gable/asbestos 10		
14. District Potent'l? Yes <input type="checkbox"/> No <input checked="" type="checkbox"/>		33. No. of Bays Front 4 Side 3		
15. Name of Established District		34. Wall Treatment Weatherboard 21		Gentry
42. Further Description of Important Features This house has 4/4 windows. Doors on both the first and second floor have sidelights and transoms. There is a large bay window at the southeast corner of the house. Windows have label window surrounds. There is a one story ell on the north.		35. Plan Shape T		
		36. Changes (Explain in #42) Addition <input type="checkbox"/> Altered <input type="checkbox"/> Moved <input type="checkbox"/>		
43. History and Significance John Pierce was a farmer of the East Fork Bottoms and a director of the 1st National Bank of Albany when it was organized in 1904.		37. Condition Interior <input type="checkbox"/> Exterior good		Pierce Farmhouse
44. Description of Environment and Outbuildings This is in a rural area with several farm building in the vicinity.		38. Preservation Underway? Yes <input checked="" type="checkbox"/> No <input type="checkbox"/>		
		39. Endangered? By What? Yes <input type="checkbox"/> No <input checked="" type="checkbox"/>		
45. Sources of Information T. Carneal		40. Visible from Public Road? Yes <input checked="" type="checkbox"/> No <input type="checkbox"/>		Pierce Farmhouse
		41. Distance from and Frontage on Road 200' D		
		46. Prepared by T. Carneal		
		47. Organization NWMSU Hist. Survey		Pierce Farmhouse
		48. Date 49. Revision Date(s)		



HISTORIC INVENTORY

1. No. 84		4. Present Name(s) Rund House		1. No. 84
2. County Gentry		5. Other Name(s) Wade Coulter House/George Gillespie House		
3. Location of Negatives Carneal's Office				2. County Gentry
6. Specific Location S side of City 136, just W of City limits.		16. Thematic Category Architecture 030		
7. City or Town If Rural, Township & Vicinity Albany, MO		17. Date(s) or Period ca. 1890		4. Present Name(s) Rund House
8. Site Plan with North Arrow 		18. Style or Design Queen Anne 45		
		19. Architect or Engineer Unknown		28. No. of Stories 2
		20. Contractor or Builder Unknown		
		21. Original Use, if apparent Residence 01A 20		29. Basement? Yes <input checked="" type="checkbox"/> No <input type="checkbox"/>
		22. Present Use Residence WA R2		30. Foundation Material Brick
		23. Ownership Public <input type="checkbox"/> Private <input checked="" type="checkbox"/>		31. Wall Construction Frame
		24. Owner's Name & Address, if known Pauline Rund Albany, MO 64402		32. Roof Type & Material GA Irreg./Asbestos 64
		25. Open to Public? Yes <input type="checkbox"/> No <input checked="" type="checkbox"/>		33. No. of Bays Irreg. Side 32
		26. Local Contact Person or Organization Aletha Whittington		34. Wall Treatment Weatherboard 21 22
		27. Other Surveys in Which Included		35. Plan Shape asymmetric
9. Coordinates UTM Lat. SE 1/4 Sec 23 Long. R 63N R 31W				36. Changes (Explain in #42) Addition <input type="checkbox"/> Altered <input type="checkbox"/> Moved <input type="checkbox"/>
10. Site <input checked="" type="checkbox"/> Building <input checked="" type="checkbox"/> Structure <input type="checkbox"/> Object <input type="checkbox"/>				37. Condition Interior Exterior good
11. On National Register? Yes <input type="checkbox"/> No <input checked="" type="checkbox"/>				38. Preservation Underway? Yes <input checked="" type="checkbox"/> No <input type="checkbox"/>
12. Is II Eligible? Yes <input type="checkbox"/> No <input type="checkbox"/>				39. Endangered? By What? Yes <input type="checkbox"/> No <input checked="" type="checkbox"/>
13. Part of Estab. Hist. Dist.? Yes <input type="checkbox"/> No <input checked="" type="checkbox"/>				40. Visible from Public Road? Yes <input checked="" type="checkbox"/> No <input type="checkbox"/>
14. District Potent'l? Yes <input type="checkbox"/> No <input type="checkbox"/>				41. Distance from and Frontage on Road 300' D
15. Name of Established District				5. Other Name(s) Coulter House/George Gillespie House
42. Further Description of Important Features A Queen Anne style structure with patterned shingles, irregular window openings, chamfered corners, exposed and covered second story porches.				
43. History and Significance Wade Coulter was the son of J.W. Coulter, early day merchant and builder. Born in Albany in 1872, he was engaged in the public amusement business. In the early years of the century he was the owner of the Cole Brothers Amusement Co., and traveled extensively in the midwest. He died in 1914.				
44. Description of Environment and Outbuildings This is in a rural area with several farm buildings in the vicinity.				
45. Sources of Information See appendix				
46. Prepared by T. Carneal				
47. Organization NWMSU Hist. Survey				
48. Date 49. Revision Date(s)				

Page 2
Rund House

#45 Appendix

Atlas of Morgan, Wodaway and Gentry Counties, MO., 1880.

Hammond, Loy L. Ghost Towns of Gentry County, Missouri. Point Lookout, MO.: School of the Ozarks Press, 1972.

History of Daviess and Gentry Counties. Topeka, KS: Historical Publishing Co., 1922.

History of Gentry and Worth Counties. St. Joseph, MO: National Historical Co., 1882.

Illustrated Historical Atlas of Gentry County, MO. Edwards. 1877.

Once upon a Railroad. Ed. by Centennial Committee of Stanberry. Shawnee Mission KS: Intercollegiate Press, 1979.

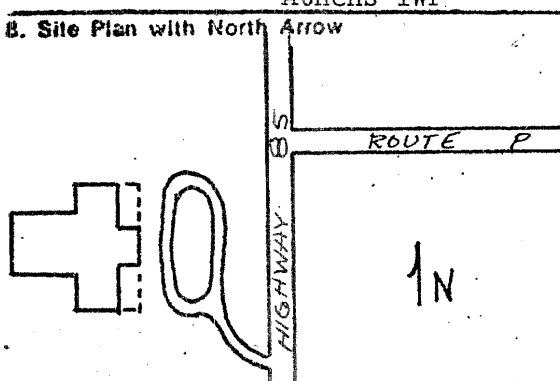
Plat Book of Gentry County. Hixson, 1925.

Standard Atlas of Gentry County, MO. Chicago: Ogle, 1914.

CE#510-077



HISTORIC INVENTORY

1. No. 131		4. Present Name(s) Gentry County Nursing Care Home		1. No. 131
2. County Gentry		5. Other Name(s) Gentry County Poor Farm		2. County Gentry
3. Location of Negatives Carneal's Office				4. Present Name(s) Gentry County Poor Farm
6. Specific Location W side of Hwy. 85, 1 mi S of City Limits of Albany.		16. Thematic Category Architecture 280		28. No. of Stories 1 1/2 - 1
7. City or Town If Rural, Township & Vicinity Athens TWP		17. Date(s) or Period 1911		29. Basement? Yes <input checked="" type="checkbox"/> No <input type="checkbox"/>
8. Site Plan with North Arrow		18. Style or Design Vernacular 99		30. Foundation Material Brick 30
		19. Architect or Engineer Unknown		31. Wall Construction Brick & Mortar UA
		20. Contractor or Builder Charles Harrison		32. Roof Type & Material HP HP 64
9. Coordinates UTM Lat. NE 1/4 Sec 36 Long. T 63N R 31W		21. Original Use, if apparent County Poor Farm OIE		33. No. of Bays Front n/a Side n/a
10. Site <input checked="" type="checkbox"/> Building <input checked="" type="checkbox"/> Structure <input type="checkbox"/> Object <input type="checkbox"/>		22. Present Use Vacant RI RI		34. Wall Treatment Common Bond 30
11. On National Register? Yes <input type="checkbox"/> No <input checked="" type="checkbox"/>		23. Ownership Public <input checked="" type="checkbox"/> Private <input type="checkbox"/>		35. Plan Shape T
12. Is It Eligible? Yes <input type="checkbox"/> No <input type="checkbox"/>		24. Owner's Name & Address, if known County Court Albany, MO 64402		36. Changes (Explain in #42) Addition <input type="checkbox"/> Altered <input type="checkbox"/> Moved <input type="checkbox"/>
13. Part of Estab. Hist. Dist.? Yes <input type="checkbox"/> No <input checked="" type="checkbox"/>		25. Open to Public? Yes <input type="checkbox"/> No <input checked="" type="checkbox"/>		37. Condition Interior <input type="checkbox"/> Exterior Good
14. District Potent'l? Yes <input type="checkbox"/> No <input type="checkbox"/>		26. Local Contact Person or Organization Aletha Whittington		38. Preservation Underway? Yes <input type="checkbox"/> No <input checked="" type="checkbox"/>
15. Name of Established District		27. Other Surveys in Which Included		39. Endangered? By What? Yes <input checked="" type="checkbox"/> No <input type="checkbox"/> Vandalism
42. Further Description of Important Features This building has a two story center section with one story wings to the north, south and west. Windows are inset with cement lug sills. There is a long verandah type porch on the east facade on the north and south wings.		40. Visible from Public Road? Yes <input checked="" type="checkbox"/> No <input type="checkbox"/>		41. Distance from and Frontage on Road 200' D
43. History and Significance The first county poor farm was purchased in 1881 and was located in Bogle Twp. Walter Gladstone, one of the Scotch-Canadian settlers was the first Superintendent. The poor farm burned in 1906 and the residents were moved to Siloam City where they were housed in the Spring Hotel, which in turn burned in 1908. The County then purchased (see appendix)		46. Prepared by T. Carneal		5. Other Name(s) Gentry County Poor Farm
44. Description of Environment and Outbuildings This is in a rural area with several farm buildings in the vicinity.		47. Organization NWMSU Hist. Survey		
45. Sources of Information See appendix		48. Date 49. Revision Date(s)		

Page 2

Gentry County Poor Farm

#43 Appendix

this land from Mary Monroe and erected this home which opened in the fall of 1912.

#45 Appendix

Atlas of Morgan, Nodaway and Gentry Counties, MO., 1880.

Hammond, Loy L. Ghost Towns of Gentry County, Missouri. Paint Lookout, MO.: School of the Ozarks Press, 1972.

History of Daviess and Gentry Counties. Topeka, KS: Historical Publishing Co., 1922.

History of Gentry and Worth Counties. St. Joseph, MO: National Historical Co., 1882.

Illustrated Historical Atlas of Gentry County, MO. Edwards. 1877.

Once upon a Railroad. Ed. by Centennial Committee of Stanberry. Shawnee Mission KS: Intercollegiate Press, 1979.

Plat Book of Gentry County. Hixson, 1925.

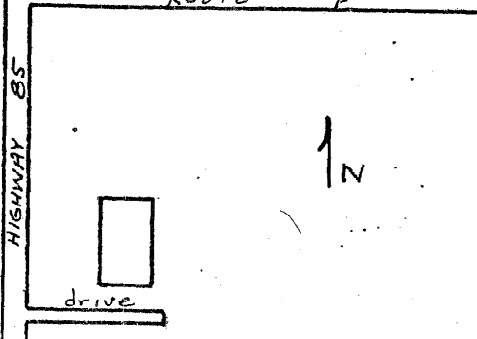
Standard Atlas of Gentry County, MO. Chicago: Ogle, 1914.

GEAS002-003



GEAS002-004

HISTORIC INVENTORY

1. No. 132		4. Present Name(s) Wayman Barn		1. No. 132	
2. County Gentry		5. Other Name(s) J.H. Degginger Barn			2. County Gentry
3. Location of Negatives Carneal's Office					
6. Specific Location E side of Hwy 85, 1 mi S of City Limits of Albany.		16. Thematic Category Agriculture 030 010		4. Present Name(s) Wayman Barn	
7. City or Town If Rural, Township & Vicinity Athens TWP		17. Date(s) or Period ca. 1910			
8. Site Plan with North Arrow 		18. Style or Design Vernacular		28. No. of Stories 2	
		19. Architect or Engineer Unknown		29. Basement? Yes <input type="checkbox"/> No <input checked="" type="checkbox"/>	
		20. Contractor or Builder Unknown		30. Foundation Material Stone 40	
		21. Original Use, if apparent Barn 09B 09D		31. Wall Construction Frame WU	
9. Coordinates UTM Lat. NW 1/4 Sec 31 Long. T 63N R 30W		22. Present Use Barn		5. Other Name(s) Degginger Barn	
10. Site is Building M Structure is Object 11		23. Ownership Public <input type="checkbox"/> Private <input checked="" type="checkbox"/>			
11. On National Register? Yes <input type="checkbox"/> No <input checked="" type="checkbox"/>		24. Owner's Name & Address, if known Rolla Wayman Rt. 3 Albany, MO 64402			
12. Is it Eligible? Yes <input type="checkbox"/> No <input checked="" type="checkbox"/>		25. Open to Public? Yes <input type="checkbox"/> No <input checked="" type="checkbox"/>			
13. Part of Estab. Hist. Dist.? Yes <input type="checkbox"/> No <input checked="" type="checkbox"/>		26. Local Contact Person or Organization Aletha Whittington			
14. District Potent'l? Yes <input type="checkbox"/> No <input checked="" type="checkbox"/>		27. Other Surveys in Which Included			
15. Name of Established District		38. Changes (Explain in #42) Addition <input type="checkbox"/> Altered <input type="checkbox"/> Moved <input type="checkbox"/>			
42. Further Description of Important Features This barn has three cupolas and three dormers at the middle of the roof. There are four windows just under the roof line and eight at the first floor level. There is a hay gable and barn doors at the north and south ends.		37. Condition Interior Exterior Excellent			
43. History and Significance J.H. Degginger was a native of Bavaria who migrated to the United States and Gentry County following the Civil War. He was first a merchant at Allendale and Gentryville, then became interested in farming and stockraising. At the time of his death in 1912, he owned 3600 acres of Gentry County land. He was one of the original. (see appendix)		39. Endangered? By What? Yes <input type="checkbox"/> No <input checked="" type="checkbox"/>			
44. Description of Environment and Outbuildings This is in a rural area with several farm buildings in the vicinity.		40. Visible from Public Road? Yes <input checked="" type="checkbox"/> No <input type="checkbox"/>			
45. Sources of Information See appendix		41. Distance from and Frontage on Road 25' D			
		46. Prepared by T. Carneal			
		47. Organization NWMSU Hist. Survey			
		48. Date 1/40 Revision Date(s)			

Page 2

Wayman Barn

#43 Appendix

incorporators of the Gentry County bank. His son, J.H. Jr., served on the board of the bank and continued the farm south of Albany where he raised registered Shorthorn cattle and Duroc hogs. His wife, Berniece Flowers Degginger, was longtime Postmistress of Albany.

#45 Appendix

Atlas of Morgan, Nodaway and Gentry Counties, MO., 1880.

Hammond, Loy L. Ghost Towns of Gentry County; Missouri. Point Lookout, MO.: School of the Ozarks Press, 1972.

History of Daviess and Gentry Counties. Topeka, KS: Historical Publishing Co., 1922.

History of Gentry and Worth Counties. St. Joseph, MO: National Historical Co., 1882.

Illustrated Historical Atlas of Gentry County, MO. Edwards. 1877.

Once upon a Railroad. Ed. by Centennial Committee of Stanberry. Shawnee Mission KS: Intercollegiate Press, 1979.

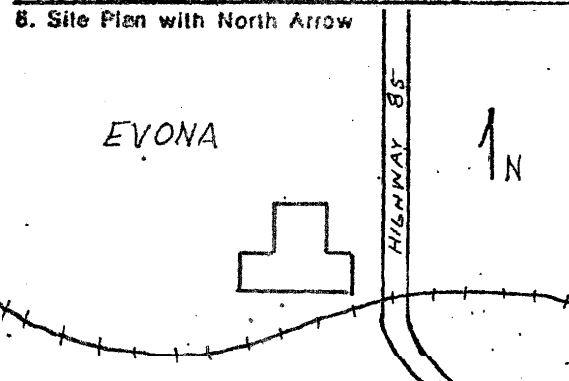
Plat Book of Gentry County. Hixcon, 1925.

Standard Atlas of Gentry County, MO. Chicago: Ogle, 1914.



HISTORIC INVENTORY

6E15002-005

1. No. 133		4. Present Name(s) Lorenson House		1. No. 133 2. County Gentry 4. Present Name(s) Lorenson House
2. County Gentry		5. Other Name(s) Richard Smith's Hotel		
3. Location of Negatives Carneal's Office				
6. Specific Location N side of railroad W side of Rt. 85. vic. railway		16. Thematic Category Architecture/Technology		28. No. of Stories 2-1 29. Basement? Yes <input checked="" type="checkbox"/> No <input type="checkbox"/> 30. Foundation Material Stone 40 31. Wall Construction Frame WW 32. Roof Type & Material CB Gable/asbestos 69 33. No. of Bays Front 3 Side 1 DR 34. Wall Treatment Asbestos Siding 69 35. Plan Shape T 36. Changes (Explain in #42) Addition (1) Altered (1) Moved (1) 37. Condition Interior Exterior good
7. City or Town If Rural, Township & Vicinity Athens TWP		17. Date(s) or Period 1879		
8. Site Plan with North Arrow 		18. Style or Design Rural Gothic 69		
		19. Architect or Engineer Unknown		38. Preservation Underway? Yes <input checked="" type="checkbox"/> No <input type="checkbox"/> 39. Endangered? By What? Yes <input type="checkbox"/> No <input checked="" type="checkbox"/> 40. Visible from Public Road? Yes <input checked="" type="checkbox"/> No <input type="checkbox"/> 41. Distance from and Frontage on Road 50' D
		20. Contractor or Builder Unknown		
		21. Original Use, if apparent Hotel DID		
		22. Present Use Residence TB		5. Other Name(s) Smith's Hotel
		23. Ownership Public <input type="checkbox"/> Private <input checked="" type="checkbox"/>		
		24. Owner's Name & Address, if known Raymond Lorenson RR Albany, MO 64402		
9. Coordinates UTM Lat. NW 1/4 Sec 7 Long. T 62N R 30W		25. Open to Public? Yes <input type="checkbox"/> No <input checked="" type="checkbox"/>		
10. Site <input checked="" type="checkbox"/> Building <input checked="" type="checkbox"/> Structure <input type="checkbox"/> Object <input type="checkbox"/>		26. Local Contact Person or Organization Aletha Whittington		
11. On National Register? Yes <input type="checkbox"/> No <input checked="" type="checkbox"/>		27. Other Surveys in Which Included		
12. Is it Eligible? Yes <input type="checkbox"/> No <input type="checkbox"/>				
13. Part of Estab. Hist. Dist.? Yes <input type="checkbox"/> No <input checked="" type="checkbox"/>				
14. District Potent'l? Yes <input type="checkbox"/> No <input type="checkbox"/>				
15. Name of Established District				

42. Further Description of Important Features
This house has a walk-out English basement made of stone, which backs into the hillside behind it. There are plain label window surrounds and a center gable on the south facade. There is a one story ell on the north of the building. There was apparently another building on the side of the structure which was a part of the hotel. An aluminum awning has been added to the porch on the south facade.



43. History and Significance
Evona was platted by the Western Development Co., which was a subsidiary of the Wabash, in 1879. Since it was the closest location to Albany on the Wabash the community thrived as a center for the hack trade to Albany and where the mail was loaded and unloaded. By the turn of the century, however, it had begun to decline. This house (see appendix)

44. Description of Environment and Outbuildings
This is located in a small rural settlement.

45. Sources of Information See appendix	46. Prepared by T. Carneal
	47. Organization NWMSU Hist. Survey

Page! 2
Lorenson House

#43 Appendix

probably the first built in Evona, was used by the owner, Richard Smith,
as a railroad hotel,

#45 Appendix

Atlas of Morgan, Nodaway and Gentry Counties, MO., 1880.

Hammond, Loy L. Ghost Towns of Gentry County, Missouri. Point Lookout,
MO.: School of the Ozarks Press, 1972.

History of Daviess and Gentry Counties. Topeka, KS: Historical Publishing
Co., 1922.

History of Gentry and Worth Counties. St. Joseph, MO: National Historical Co.,
1882.

Illustrated Historical Atlas of Gentry County, MO. Edwards. 1877.

Once upon a Railroad, Ed. by Centennial Committee of Stanberry. Shawnee
Mission KS: Intercollegiate Press, 1979.

Plat Book of Gentry County. Hixson, 1925.

Standard Atlas of Gentry County, MO. Chicago: Ogle, 1914.



HISTORIC INVENTORY

1. No. 127		4. Present Name(s) Albany City Park and Community Center <i>not</i>		1. No. 127
2. County Gentry		5. Other Name(s) Site of Albany Christian College <i>entered</i>		
3. Location of Negatives Carneal's Office				
6. Specific Location Square blk surrounded by Dallas, Rigney, South & Bethany		16. Thematic Category Society	28. No. of Stories n/a	2. County Gentry
7. City or Town If Rural, Township & Vicinity Albany, MO		17. Date(s) or Period 1880	29. Basement? n/a Yes <input type="checkbox"/> No <input type="checkbox"/>	
8. Site Plan with North Arrow		18. Style or Design n/a	30. Foundation Material n/a	
		19. Architect or Engineer n/a	31. Wall Construction n/a	4. Present Name(s) Albany City Park and Community Center
		20. Contractor or Builder n/a	32. Roof Type & Material n/a	
		21. Original Use, if apparent Farm land	33. No. of Bays Front n/a Side	
9. Coordinates UTM Lat. NE 1/4 Sec 25 Long. T. 63N R. 31W		22. Present Use Park	34. Wall Treatment n/a	5. Other Name(s) Christian Church
10. Site Building <input checked="" type="checkbox"/> Structure <input type="checkbox"/> Object <input type="checkbox"/>		23. Ownership Public <input checked="" type="checkbox"/> Private <input type="checkbox"/>	35. Plan Shape n/a	
11. On National Register? Yes <input type="checkbox"/> No <input checked="" type="checkbox"/>		24. Owner's Name & Address, if known City of Albany Albany, MO 64402	36. Changes (Explain in #42) Addition <input type="checkbox"/> Altered <input type="checkbox"/> Moved <input type="checkbox"/>	
12. Is it Eligible? Yes <input type="checkbox"/> No <input type="checkbox"/>		25. Open to Public? Yes <input checked="" type="checkbox"/> No <input type="checkbox"/>	37. Condition Interior n/a Exterior	5. Other Name(s) Christian Church
13. Part of Estab. Hist. Dist.? Yes <input type="checkbox"/> No <input checked="" type="checkbox"/>		26. Local Contact Person or Organization Aletha Whittington	38. Preservation Underway? Yes <input checked="" type="checkbox"/> No <input type="checkbox"/>	
14. District Potent'l? Yes <input type="checkbox"/> No <input type="checkbox"/>		27. Other Surveys in Which Included	39. Endangered? By What? Yes <input type="checkbox"/> No <input checked="" type="checkbox"/>	
15. Name of Established District		40. Visible from Public Road? Yes <input checked="" type="checkbox"/> No <input type="checkbox"/>		5. Other Name(s) Christian Church
42. Further Description of Important Features This is a site nomination, therefore no features are described. It is significant for historical rather than architectural reasons.		41. Distance from and Frontage on Road 15' D		
43. History and Significance In the late 1880's, Dr. G.W. Stapleton, Dr. M.M. Campbell and T.N. Rigney made a gift of land in south Albany and 1/5 interest in 100 acres of land to the Christian Church for the purpose of erecting a college. The college was incorporated in 1892 and the building constructed. The building of Albany Christian College became first a ward (see appendix)				
44. Description of Environment and Outbuildings This is in a residential area.		46. Prepared by T. Carneal		5. Other Name(s) Christian Church
45. Sources of Information See appendix		47. Organization NWMSU Hist. Survey		
		48. Date 49. Revision Date(s)		

#43 Appendix

school, called the Stapleton School and later the vocational agriculture and home economics section of the Albany high school. In the 1930's, the building was demolished by the WPA and the community center built on its foundations. In 1891, the Methodist Church, South had begun Northwest Missouri College in the northeast part of Albany where the National Guard Armory is now. When Albany Christian closed, students went to this College until it in turn was closed in 1909. In 1912, the Palmer College moved from LeGrand, Iowa where it had been founded in 1865 into the old Northwest Missouri buildings.

#45 Appendix

Atlas of Morgan, Nodaway and Gentry Counties, MO., 1880.

Hammond, Loy L. Ghost Towns of Gentry County, Missouri. Point Lookout, MO.: School of the Ozarks Press, 1972.

History of Daviess and Gentry Counties. Topeka, KS: Historical Publishing Co., 1922.

History of Gentry and Worth Counties. St. Joseph, MO: National Historical Co., 1882.

Illustrated Historical Atlas of Gentry County, MO. Edwards. 1877.

Once upon a Railroad. Ed. by Centennial Committee of Stanberry. Shawnee Mission KS: Intercollegiate Press, 1979.

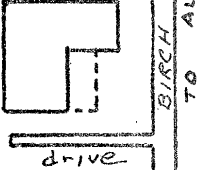
Plat Book of Gentry County. Hixson, 1925.

Standard Atlas of Gentry County, MO. Chicago: Ogle, 1914.

GEA 002-006

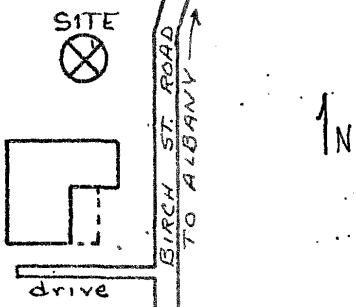


HISTORIC INVENTORY

1. No. 129		4. Present Name(s) Horton House		1. No. 129	
2. County Gentry		5. Other Name(s) Alex Gillespie House/Earl & Leona Kurtright House			2. County Gentry
3. Location of Negatives Carneal's Office					
6. Specific Location W side of Birch Str. Rd. 2 mi S of City Limits.		16. Thematic Category Architecture 030		28. No. of Stories 2-1	
7. City or Town If Rural, Township & Vicinity Athens		17. Date(s) or Period ca. 1870		29. Basement? Yes <input checked="" type="checkbox"/> No <input type="checkbox"/>	
8. Site Plan with North Arrow 		18. Style or Design Eclectic 49		30. Foundation Material Laid Stone 40	
9. Coordinates UTM Lat. NE 1/4 Sec 2 Long. T 62N R 31W		19. Architect or Engineer Unknown		31. Wall Construction Frame 40	
10. Site is Building <input checked="" type="checkbox"/> Structure <input type="checkbox"/> Object <input type="checkbox"/>		20. Contractor or Builder Alex Gillespie		32. Roof Type & Material Cr. Gable/wood shingle	
11. On National Register? Yes <input type="checkbox"/> No <input checked="" type="checkbox"/>		21. Original Use, if apparent Residence 01A 22 30		33. No. of Bays Front Irreg 25 Side 12	
12. Is it Eligible? Yes <input type="checkbox"/> No <input type="checkbox"/>		22. Present Use Residence 04		34. Wall Treatment Weatherboard 21	
13. Part of Estab. Yes <input type="checkbox"/> Hist. Dist. No <input checked="" type="checkbox"/>		23. Ownership Public <input type="checkbox"/> Private <input checked="" type="checkbox"/>		35. Plan Shape Ell	
14. District Potent'l? Yes <input type="checkbox"/> No <input type="checkbox"/>		24. Owner's Name & Address, if known Juanita Horton Marshalltown, IA		36. Changes (Explain in #42) Addition <input type="checkbox"/> Altered <input checked="" type="checkbox"/> Moved <input type="checkbox"/>	
15. Name of Established District		25. Open to Public? Yes <input type="checkbox"/> No <input checked="" type="checkbox"/>		37. Condition Interior Exterior Excellent	
16. Further Description of Important Features This combination rural Gothic and Queen Anne style house is a three story structure on the east facade and a two story structure on the west facade. There are patterned shingles in the gable ends. The second floor door way has been closed. The porch has carpenter turned columns.		26. Local Contact Person or Organization Aletha Whittington		38. Preservation Underway? Yes <input checked="" type="checkbox"/> No <input type="checkbox"/>	
17. History and Significance Alex Gillespie was the son of James Gillespie, Sheriff of Gentry County fm 1878-1882. James Gillespie was a native of Tazewell County, VA and came to Gentry County in 1857. He farmed until 1872 when he moved to Albany and became a brick maker until he was elected Sheriff.		27. Other Surveys in Which Included		39. Endangered? By What? Yes <input type="checkbox"/> No <input checked="" type="checkbox"/>	
18. Description of Environment and Outbuildings This is in a rural area with several farm buildings in the vicinity.		28. Other Name(s) Gillespie House/Kurtright House		40. Visible from Public Road? Yes <input checked="" type="checkbox"/> No <input type="checkbox"/>	
19. Sources of Information See appendix		29. Prepared by T. Carneal		41. Distance from and Frontage on Road 200' D	
20. Organization NWMSU Hist. Survey		30. Date		42. Revision Date(s)	



HISTORIC INVENTORY

1. No. 130		4. Present Name(s) <i>not entered</i>		1. No. 130
2. County Gentry		5. Other Name(s)		2. County Gentry
3. Location of Negatives Carneal's Office				4. Present Name(s) Sandsville, MO
6. Specific Location W side of Birch Str. Rd. 2 mi S of City limits, of Albany.		16. Thematic Category Society/settlement	28. No. of Stories n/a	5. Other Name(s)
7. City or Town If Rural, Township & Vicinity Athens TWP		17. Date(s) or Period 1838-39	29. Basement? n/a	
8. Site Plan with North Arrow 		18. Style or Design n/a	30. Foundation Material n/a	
9. Coordinates UTM Lat. Sec. 2 Long. T 62N R 31W		19. Architect or Engineer n/a	31. Wall Construction n/a	
10. Site <input checked="" type="checkbox"/> Building <input type="checkbox"/> Structure <input type="checkbox"/> Object <input type="checkbox"/>		20. Contractor or Builder n/a	32. Roof Type & Material n/a	
11. On National Register? Yes <input type="checkbox"/> No <input checked="" type="checkbox"/>		21. Original Use, if apparent Town site	33. No. of Bays n/a Front Side	
12. Is it Eligible? Yes <input type="checkbox"/> No <input type="checkbox"/>		22. Present Use farmland	34. Wall Treatment n/a	
13. Part of Estab. Yes <input type="checkbox"/> Hist. Dist.? No <input checked="" type="checkbox"/>		23. Ownership Public <input type="checkbox"/> Private <input checked="" type="checkbox"/>	35. Plan Shape n/a	
14. District Potent'l? Yes <input type="checkbox"/> No <input type="checkbox"/>		24. Owner's Name & Address, if known Juanita Horton Marshalltown, IA 50158	36. Changes (Explain in #42) Addition <input type="checkbox"/> Altered <input type="checkbox"/> Moved <input type="checkbox"/>	
15. Name of Established District		25. Open to Public? Yes <input type="checkbox"/> No <input checked="" type="checkbox"/>	37. Condition Interior <input type="checkbox"/> Exterior <input type="checkbox"/>	
42. Further Description of Important Features This is a site nomination, therefore no features are described. It is significant for historical rather than architectural reasons.		26. Local Contact Person or Organization Aletha Whittington	38. Preservation Underway? Yes <input type="checkbox"/> No <input checked="" type="checkbox"/>	
43. History and Significance In 1836, Daniel Saunders came from North Carolina and settled in Section 2 of Athens Twp. In 1838, the first Post Office in Gentry County was established at Saunders Cabin, the community now being named Sandsville for its owner, the mail was carried to Plattsburg weekly by Levi Baldock. Sandsville was on the major freight routes (see appendix)		27. Other Surveys in Which Included	39. Endangered? By What? Yes <input type="checkbox"/> No <input checked="" type="checkbox"/>	
44. Description of Environment and Outbuildings This is in a rural area with several farm buildings in the vicinity.			40. Visible from Public Road? Yes <input checked="" type="checkbox"/> No <input type="checkbox"/>	
45. Sources of Information See appendix			41. Distance from and Frontage on Road 25' D	
		46. Prepared by T. Carneal		5. Other Name(s)
		47. Organization NWMSU Hist. Survey		
		48. Date 149	49. Revision Date(s)	

Page 2
Sandsville, MO

#43 Appendix

between settlements to the northeast and Plattsburg, the Land Grant Office as well as Robidoux's Landing and Westport Landing. In 1845, the first County Court of Gentry County was convened at the home of Daniel Saunders.

#45 Appendix

Atlas of Morgan, Nodaway and Gentry Counties, MO., 1880.

Hammond, Lay L. Ghost Towns of Gentry County, Missouri. Point Lookout, MO.: School of the Ozarks Press, 1972.

History of Daviess and Gentry Counties. Topeka, KS: Historical Publishing Co., 1922. .

History of Gentry and Worth Counties. St. Joseph, MO: National Historical Co., 1882,

Illustrated Historical Atlas of Gentry County, MO. Edwards. 1877.

Once upon a Railroad. Ed. by Centennial Committee of Stanberry. Shawnee Mission KS: Intercollegiate Press, 1979.

Plat Book of Gentry County. Hixson, 1925. ..

Standard Atlas of Gentry County, MO. Chicago: Ogle, 1914.

GEA5002-006



HISTORIC INVENTORY

1. No. 115		4. Present Name(s) Clair House		1. No. 115
2. County Gentry		5. Other Name(s) Mrs. Moore House/Alex Gillespie House		
3. Location of Negatives Carneal's Office				
6. Specific Location 205 W. Canaday		16. Thematic Category Architecture 030	28. No. of Stories 2	2. County Gentry
		17. Date(s) or Period 1872	29. Basement? Yes <input type="checkbox"/> No <input checked="" type="checkbox"/>	
7. City or Town If Rural, Township & Vicinity Albany, MO		18. Style or Design Greek Revival 18	30. Foundation Material Brick 30	
8. Site Plan with North Arrow		19. Architect or Engineer Unknown	31. Wall Construction Brick & Mortar LB	4. Present Name(s) Clair House
		20. Contractor or Builder James Gillespie	32. Roof Type & Material GB Gable/asbestos 69	
		21. Original Use, if apparent Residence DIA 30 30	33. No. of Bays Front 3 Side 3	
9. Coordinates UTM Lat. NE4 Sec 24 Long. T 63N R 31W		22. Present Use porch Residence	34. Wall Treatment Common Bond 30	5. Other Name(s) Moore House/Gillespie House
10. Site Building Structure Object		23. Ownership Public <input type="checkbox"/> Private <input checked="" type="checkbox"/>	35. Plan Shape Ell	
11. On National Register? Yes <input type="checkbox"/> No <input checked="" type="checkbox"/>		24. Owner's Name & Address, if known Russell Clair Albany, MO 64402	36. Changes (Explain in #42) Addition <input type="checkbox"/> Altered <input checked="" type="checkbox"/> Moved <input type="checkbox"/>	
12. Is It Eligible? Yes <input type="checkbox"/> No <input type="checkbox"/>		25. Open to Public? Yes <input type="checkbox"/> No <input checked="" type="checkbox"/>	37. Condition Interior Exterior poor	
13. Part of Estab. Hist. Dist.? Yes <input type="checkbox"/> No <input checked="" type="checkbox"/>		26. Local Contact Person or Organization Aletha Whittington	38. Preservation Underway? Yes <input checked="" type="checkbox"/> No <input type="checkbox"/>	
14. District Potent'l? Yes <input type="checkbox"/> No <input type="checkbox"/>		27. Other Surveys in Which Included	39. Endangered? By What? Yes <input type="checkbox"/> No <input checked="" type="checkbox"/>	
15. Name of Established District			40. Visible from Public Road? Yes <input checked="" type="checkbox"/> No <input type="checkbox"/>	
42. Further Description of Important Features		41. Distance from and Frontage on Road 50' D		
<p>This house has a door on the west and one on the south with side-lights and transom. Windows have radiating voussoir window headers. There are pedimented gable ends. A bay window has been added on the south facade. A carpenter trim porch once extended the length of the west and south facades, only the south portion remains. There is a one story ell on the east.</p>				
43. History and Significance				
<p>In 1857, Thomas Gillespie, a native of Tazewell County, VA, emigrated to Gentry County with his family. His son Thomas Was engaged in Taming until 1872 when he moved to Albany to begin the manufacture of brick, a craft he was engaged in until 1878, when he was first elected Sheriff of Gentry County. This house was perhaps (see appendix)</p>				
44. Description of Environment and Outbuildings				
<p>This is in a residential area with several similar homes in the vicinity.</p>				
45. Sources of Information			46. Prepared by T. Carneal	
See appendix			47. Organization NWMSU Hist. Survey	
			48. Date 49. Revision Date(s)	

Page 2
Clair House

#43 Appendix

the first of his projects as a brick maker and mason and his nine year old son, Alex helped with the work. Alex later was to purchase this house and live in it as a retired farmer and indeed to die while living there. The original owner of the house is unknown except that it is thought to have been a Mr. Moore and the fact that before the Gillespies bought the house, an elderly woman known as Mrs. Moore was the resident.

#45 Appendix

Atlas of Morgan, Nodaway and Gentry Counties, MO., 1880.

Hammond, Loy L. Ghost Towns of Gentry County, Missouri. Point Lookout, MO.: School of the Ozarks Press, 1972.

History of Daviess and Gentry Counties. Topeka, KS: Historical Publishing Co., 1922.

History of Gentry and Worth Counties. St. Joseph, MO: National Historical Co., 1882.

Illustrated Historical Atlas of Gentry County, MO. Edwards. 1877.

Once upon a Railroad. Ed. by Centennial Committee of Stanberry. Shawnee Mission KS: Intercollegiate Press, 1979.

Plat Book of Gentry County. Hixson, 1925.

Standard Atlas of Gentry County, MO. Chicago: Ogle, 1914.

CE A5002-009



HISTORIC INVENTORY

1. No. 117		4. Present Name(s) Peery Estate		1. No. 117
2. County Gentry		5. Other Name(s) Dr. G.W. Stapleton House		
3. Location of Negatives Carneal's Office				
6. Specific Location NE cor of Clay and Dallas		16. Thematic Category Architecture 030		2. County Gentry
7. City or Town If Rural, Township & Vicinity Albany, MO		17. Date(s) or Period ca. 1850		
8. Site Plan with North Arrow		18. Style or Design Vernacular 00		
		19. Architect or Engineer Unknown		4. Present Name(s) Peery Estate
		20. Contractor or Builder Unknown		
		21. Original Use, if apparent Residence 00 20		
9. Coordinates UTM Lat. SE ¼ Sec 24 Long. T 63N R 31W		22. Present Use Residence CB		5. Other Name(s) Stapleton House
10. Site It Building <input checked="" type="checkbox"/> Structure It Object <input type="checkbox"/>		23. Ownership Public <input type="checkbox"/> Private <input checked="" type="checkbox"/>		
11. On National Register? Yes <input type="checkbox"/> No <input checked="" type="checkbox"/>		24. Owner's Name & Address, if known Peery Estate c/o Gentry County Bank Albany, MO 64402		
12. Is It Eligible? Yes <input type="checkbox"/> No <input type="checkbox"/>		25. Open to Public? Yes <input type="checkbox"/> No <input checked="" type="checkbox"/>		6. Other Name(s) Stapleton House
13. Part of Estab. Hist. Dist.? Yes <input type="checkbox"/> No <input checked="" type="checkbox"/>		26. Local Contact Person or Organization Aletha Whittington		
14. District Potent'l? Yes <input type="checkbox"/> No <input type="checkbox"/>		27. Other Surveys in Which Included		
15. Name of Established District		28. No. of Stories 1-1		7. Other Name(s) Stapleton House
42. Further Description of Important Features There are sidelights at the entrance door. There is a pediment porch roof on the south facade.		29. Basement? Yes <input type="checkbox"/> No <input checked="" type="checkbox"/>		
		30. Foundation Material Stone 90		
		31. Wall Construction Frame 00		8. Other Name(s) Stapleton House
		32. Roof Type & Material Gable/asbestos 68 50 69		
		33. No. of Bays Front 4 Side 1		
		34. Wall Treatment Aluminium Siding 55		9. Other Name(s) Stapleton House
		35. Plan Shape Rectangle		
		36. Changes (Explain in #42) Addition <input type="checkbox"/> Altered <input type="checkbox"/> Moved <input type="checkbox"/>		
		37. Condition Interior Exterior excellent		10. Other Name(s) Stapleton House
		38. Preservation Underway? Yes <input checked="" type="checkbox"/> No <input type="checkbox"/>		
		39. Endangered? By What? Yes <input type="checkbox"/> No <input checked="" type="checkbox"/>		
		40. Visible from Public Road? Yes <input checked="" type="checkbox"/> No <input type="checkbox"/>		11. Other Name(s) Stapleton House
		41. Distance from and Frontage on Road 15' D		
43. History and Significance This house may well be the oldest house still standing in Albany. W.P. Stapleton was born in this house in 1865. Dr. G.W. Stapleton was a native of Tennessee, born in 1824 and reared in Sangamon County, IL. In 1840, his family emigrated to Daviess County MO where Stapleton learned the tanning trade. In 1846, he moved to the Albany (See appendix)				
44. Description of Environment and Outbuildings This is in a residential area with several similar homes in the vicinity*				
45. Sources of Information See appendix		46. Prepared by T. Carneal		
		47. Organization NWMSU Hist. Survey		
		48. Date 49. Revision Date(s)		

Page 2

Peery Estate

#43 Appendix

area and started the first tannery in the town. In 1850, he commenced the study of medicine under the tutelage of Dr. William C. Williams the first doctor of Albany and the first State Representative from Gentry County. In 1857, Dr. Stapleton graduated from the State Medical College, St. Louis and began the practice of medicine here. His wife was the former Mary C. Peery, daughter of George Peery. They had four children, Edwin E, Leona S., William Peery, and Fielding P..

#45 Appendix

Atlas of Morgan, Nodaway and Gentry Counties, MO., 1880.

Hammond, Loy L. Ghost Towns of Gentry County, Missouri. Point Lookout, MO.: School of the Ozarks Press, 1972.

History of Daviess and Gentry Counties. Topeka, KS: Historical Publishing Co., 1922.

History of Gentry and Worth Counties. St. Joseph, MO: National Historical Co., 1882.

Illustrated Historical Atlas of Gentry County, MO. Edwards. 1877.

Once upon a Railroad. Ed, by Centennial Committee of Stanberry. Shawnee Mission KS: Intercollegiate Press, 1979.

Plat Book of Gentry County. Hixcon, 1925.

Standard Atlas of Gentry County, MO. Chicago: Ogle, 1914.

6EAG012-110



GEAS002-011

HISTORIC INVENTORY

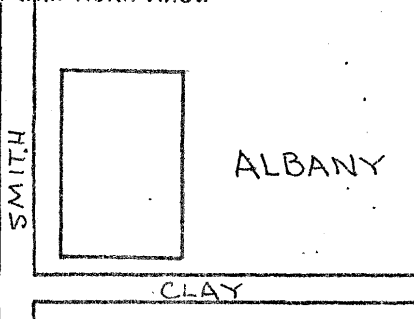

1. No. 119		4. Present Name(s) Sheriff's Office and Jail		1. No. 119
2. County Gentry		5. Other Name(s)		
3. Location of Negatives Carneal's Office				
6. Specific Location N side of Clay between Dallas and Water		16. Thematic Category Architecture/society 030 250		2. County Gentry
7. City or Town If Rural, Township & Vicinity Albany, MO		17. Date(s) or Period 1929		
8. Site Plan with North Arrow		18. Style or Design Prairie Vernacular 99		
		19. Architect or Engineer Unknown		4. Present Name(s) Gentry County Jail
		20. Contractor or Builder Unknown		
		21. Original Use, if apparent Jail, County 04C 30 20 61		
9. Coordinates UTM Lat. Sec 24 Long. T 63N R 31 W		22. Present Use Jail, County ST		5. Other Name(s)
10. Site It Building M Structure I / Object I /		23. Ownership Public <input checked="" type="checkbox"/> Private <input type="checkbox"/>		
11. On National Register? Yes <input type="checkbox"/> No <input checked="" type="checkbox"/>		24. Owner's Name & Address, if known Gentry County Albany, MO 64402		
12. Is It Eligible? Yes <input type="checkbox"/> No <input checked="" type="checkbox"/>		25. Open to Public? Yes <input checked="" type="checkbox"/> No <input type="checkbox"/>		37. Condition Interior Exterior good
13. Part of Estab. Hist. Dist.? Yes <input type="checkbox"/> No <input checked="" type="checkbox"/>		26. Local Contact Person or Organization Aletha Whittington		
14. District Potent'l? Yes <input type="checkbox"/> No <input checked="" type="checkbox"/>		27. Other Surveys in Which Included		
15. Name of Established District		38. Preservation Underway? Yes <input checked="" type="checkbox"/> No <input type="checkbox"/>		40. Visible from Public Road? Yes <input checked="" type="checkbox"/> No <input type="checkbox"/>
42. Further Description of Important Features The jail floor is the ground floor with living space for the sheriff above. Entrance to the living quarters is up a flight of stairs from the sidewalk. There are stucco dormers on the north and south facades.		39. Endangered? By What? Yes <input type="checkbox"/> No <input checked="" type="checkbox"/>		
43. History and Significance The Gentry County Jail has been on this block in Albany since 1874. When the 1874 jail was built, the jailor lived on the ground floor and the prisoners on the second. This plan was changed with this building and the sheriff is now the occupant of the second floor.		41. Distance from and Frontage on Road 15' D		
44. Description of Environment and Outbuildings There is a cement retaining wall on the south side of the property. There are residential homes in the area,		46. Prepared by T. Carneal		5. Other Name(s)
45. Sources of Information See appendix		47. Organization NWMSU Hist. Survey		
		48. Date 6/27/82 49. Revision Date(s)		





GEF5002-012

HISTORIC INVENTORY

1. No. 108		4. Present Name(s) Lippincott Building		1. No. 108	
2. County Gentry "		5. Other Name(s) M.M. Campbell Building ✓			2. County Gentry
3. Location of Negatives Carneal's Office					
6. Specific Location NE corner of Smith and Clay		16. Thematic Category Architecture 030 030		4. Present Name(s) Lippincott Building	
		17. Date(s) or Period 1902			
7. City or Town If Rural, Township & Vicinity Albany, MO		18. Style or Design Italianate 40 63		5. Other Name(s) Campbell Building	
8. Site Plan with North Arrow		19. Architect or Engineer Unknown			
		20. Contractor or Builder Unknown			
		21. Original Use, if apparent Business Building 30			
		22. Present Use Business Building Aw			
		23. Ownership Public <input type="checkbox"/> Private <input checked="" type="checkbox"/>			
		24. Owner's Name & Address, if known Mrs. Vincil Lippincott 507 E. Daniel, Albany, MO			
		25. Open to Public? Yes <input type="checkbox"/> No <input checked="" type="checkbox"/>			
		26. Local Contact Person or Organization Aletha Whittington			
		27. Other Surveys in Which Included			
9. Coordinates UTM Lat. SE 1/4 Sec 24 Long. T 63N R 31W		28. No. of Stories 2			
10. Site <input checked="" type="checkbox"/> Building <input checked="" type="checkbox"/> Structure <input type="checkbox"/> Object <input type="checkbox"/>		29. Basement? Yes <input checked="" type="checkbox"/> No <input type="checkbox"/>			
11. On National Register? Yes <input type="checkbox"/> No <input checked="" type="checkbox"/>		30. Foundation Material Brick 30			
12. Is it Eligible? Yes <input type="checkbox"/> No <input type="checkbox"/>		31. Wall Construction Brick & Mortar WD			
13. Part of Estab. Yes <input type="checkbox"/> Hist. Dist.? No <input checked="" type="checkbox"/>		32. Roof Type & Material Flat/tar 40 63			
14. District Potent'l? Yes <input type="checkbox"/> No <input type="checkbox"/>		33. No. of Bays Front 4 Side			
15. Name of Established District		34. Wall Treatment Common Bond 30			
		35. Plan Shape Rectangle			
		36. Changes (Explain in #42) Addition <input type="checkbox"/> Altered <input checked="" type="checkbox"/> Moved <input type="checkbox"/>			
		37. Condition Interior Exterior good			
		38. Preservation Underway? Yes <input checked="" type="checkbox"/> No <input type="checkbox"/>			
		39. Endangered? By What? Yes <input type="checkbox"/> No <input checked="" type="checkbox"/>			
		40. Visible from Public Road? Yes <input checked="" type="checkbox"/> No <input type="checkbox"/>			
		41. Distance from and Frontage on Road 15' D			
42. Further Description of Important Features Corbelled brick is used in the cornice of the south facade. The ground floor has been altered.				5. Other Name(s) Campbell Building	
43. History and Significance Malcom M. Campbell, was a native of Canada, born in 1840 in Ontario. When he was 22, he began Leaching school which he did for six years. While teaching, he studied medicine and then graduated from the Medical School of the University of Michigan, in 1871. He emigrated to Albany and established a successful practice. In the 1880's, he was a (see appendix)					
44. Description of Environment and Outbuildings This is in a business area with several similar buildings in the vicinity.					
45. Sources of Information See appendix		46. Prepared by T. Carneal			
		47. Organization NWMSU Hist. Survey			
		48. Date 49. Revision Date(s)			

Page 2

Lippincott Building

#43 Appendix

delegate to three Republican National Conventions, having already served as chairman of the Gentry County Republican Central Committee. He served as Albany postmaster for eight years, near the turn of the century. The owner of 1400 acres of land, he introduced the Aberdeen Angus breed to Gentry County.

#45 Appendix

Atlas of Morgan, Nodaway and Gentry Counties, MO., 1880.

Hammond, Loy L. Ghost Towns of Gentry County, Missouri. Point Lookout, MO : School of the Ozarks Press, 1972.

History of Daviess and Gentry Counties. Topeka, KS: Historical Publishing Co., 1922.

History of Gentry and Worth Counties. St. Joseph, MO: National Historical Co., 1882.

Illustrated Historical Atlas of Gentry County, MO. Edwards. 1877.

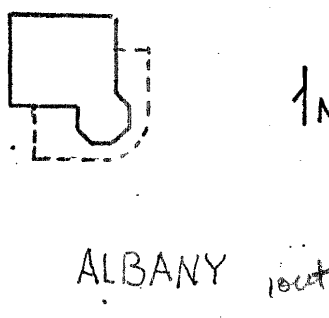
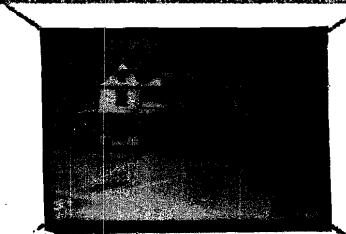
Once upon a Railroad. Ed. by Centennial Committee of Stanberry. Shawnee Mission KS: Intercollegiate Press, 1979.

Plat Book of Gentry County. Hixson, 1925.

Standard Atlas of Gentry County, MO. Chicago: Ogle, 1914.



HISTORIC INVENTORY

1. No. 95		4. Present Name(s) Pulsifer House		1. No. 95
2. County Gentry		5. Other Name(s) Charles Embree House/Bill Embree House		
3. Location of Negatives Carneal's Office				
6. Specific Location 110 E. Clay		16. Thematic Category Architecture 030	28. No. of Stories 2	2. County Gentry
		17. Date(s) or Period ca, 1880	29. Basement? Yes <input checked="" type="checkbox"/> No <input type="checkbox"/>	
		18. Style or Design Queen Anne 45	30. Foundation Material Stone	
7. City or Town If Rural, Township & Vicinity Albany, MO		19. Architect or Engineer Unknown	31. Wall Construction Frame <u>WU</u>	4. Present Name(s) Pulsifer House
8. Site Plan with North Arrow 		20. Contractor or Builder Unknown	32. Roof Type & Material Gable/asbestos <u>67</u>	
		21. Original Use, if apparent Residence <u>CIA</u>	33. No. of Bays Irreg. <u>De</u> Front Side <u>TW</u>	
		22. Present Use Residence <u>Prch WA R2</u>	34. Wall Treatment Weatherboard <u>21</u>	5. Other Name(s) Embree House
		23. Ownership Public <input type="checkbox"/> Private <input checked="" type="checkbox"/>	35. Plan Shape asymmetrical	
		24. Owner's Name & Address, if known J.W. Pulsifer Albany, MO 64402	36. Changes (Explain in 1142) Addition <input checked="" type="checkbox"/> Altered <input checked="" type="checkbox"/> Moved <input type="checkbox"/>	
9. Coordinates UTM Lat. SW <u>4</u> Sec 19 Long. T 63N R 30W		25. Open to Public? Yes <input type="checkbox"/> No <input checked="" type="checkbox"/>	37. Condition Interior Exterior excellent	
10. Site <input checked="" type="checkbox"/> Building <input checked="" type="checkbox"/> Structure <input type="checkbox"/> Object <input type="checkbox"/>		26. Local Contact Person or Organization Aletha Whittington	38. Preservation Underway? Yes <input checked="" type="checkbox"/> No <input type="checkbox"/>	
11. On National Register? Yes <input type="checkbox"/> No <input checked="" type="checkbox"/>	12. Is it Eligible? Yes <input type="checkbox"/> No <input type="checkbox"/>	27. Other Surveys in Which Included	39. Endangered? By What? Yes <input type="checkbox"/> No <input checked="" type="checkbox"/>	
13. Part of Estab. Hist. Dist.? Yes <input type="checkbox"/> No <input checked="" type="checkbox"/>	14. District Potent'l? Yes <input type="checkbox"/> No <input type="checkbox"/>		40. Visible from Public Road? Yes <input checked="" type="checkbox"/> No <input type="checkbox"/>	
15. Name of Established District			41. Distance from and Frontage on Road 100' D	
42. Further Description of Important Features This house has a corner bay extension at the southeast corner, windows at the first and second story have stained glass transoms, There is a wrap-around porch on the south and east, whose center section is inset into the south facade,				
43. History and Significance Charles Embree was the son of M.M. Embree, a native of Ohio, who settled in Albany in 1858. He was a blacksmith. In 1862, he was elected County Treasurer and re-elected in 1868. Mr. Charles Embree served as County Treasurer in the late 1870's. He was in the merchantile business in Albany. His wife was the daughter of William Hundley and (see appendix)				
44. Description of Environment and Outbuildings This is in a residential area with several similar homes in the vicinity,				
45. Sources of Information See appendix			46. Prepared by T. Carneal	
			47. Organization NWMSU Hist. Survey	
			48. Date 49. Revision Date(s)	

Page 2
Pulsifer House

#43 Appendix

she survived him by many years. Their son, W.J. "Bill" was a member of the firm of Price and Co., Dry Goods.

#45 Appendix

Atlas of Morgan, Nodaway and Gentry Counties, MO. 1880.

Hammond, Loy L. Ghost Towns of Gentry County, Missouri. Point Lookout, MO.: School of the Ozarks Press, 1972.

History of Daviess and Gentry Counties. Topeka, KS: Historical Publishing Co., 1922.

History of Gentry and Worth Counties. St. Joseph, MO: National Historical Co., 1882.

Illustrated Historical Atlas of Gentry County, MO. Edwards. 1877.

Once upon a Railroad. Ed. by Centennial Committee of Stanberry. Shawnee Mission KS: Intercollegiate Press, 1979.

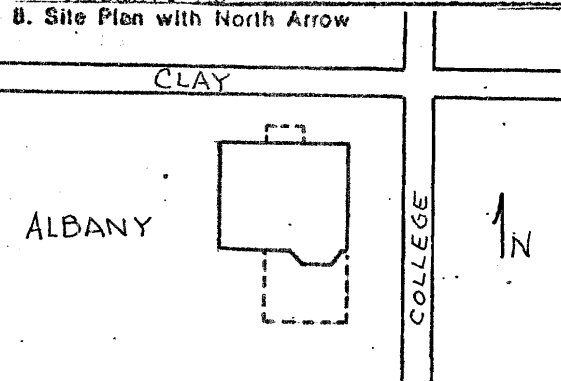

Plat Book of Gentry County, Hixson, 1925.

Standard Atlas of Gentry County, MO. Chicago: Ogle, 1914.



GEAS002014

HISTORIC INVENTORY

1. No. 98		4. Present Name(s) Ellis House		1. No. 98 2. County Gentry
2. County Gentry		5. Other Name(s) Dr. Thatcher House/Dr. F.H. Rose Hospital/Dr. Troy Morgan House		
3. Location of Negatives Carneal's Office				
6. Specific Location 609 E. Clay		16. Thematic Category Architecture		2. County Gentry
7. City or Town If Rural, Township & Vicinity Albany, MO		17. Date(s) or Period ca. 1910		
8. Site Plan with North Arrow 		18. Style or Design Classic Box		
		19. Architect or Engineer Unknown		4. Present Name(s) Ellis House
		20. Contractor or Builder Unknown		
		21. Original Use, if apparent Residence/clinic		
		22. Present Use Apartments		5. Other Name(s) Thatcher/Morgan House/Rose Hospital
		23. Ownership Public <input type="checkbox"/> Private <input checked="" type="checkbox"/>		
		24. Owner's Name & Address, if known Carl Ellis Albany, MO 64402		
9. Coordinates UTM Lat. SW 1/2 Sec 19 Long. T 63N R 30W		25. Open to Public? Yes <input type="checkbox"/> No <input checked="" type="checkbox"/>		
10. Site is Building <input checked="" type="checkbox"/> Structure <input type="checkbox"/> Object <input type="checkbox"/>		26. Local Contact Person or Organization Aletha Whittington		
11. On National Register? Yes <input type="checkbox"/> No <input checked="" type="checkbox"/>		27. Other Surveys in Which Included		
12. Is it Eligible? Yes <input type="checkbox"/> No <input type="checkbox"/>				
13. Part of Estab. Hist. Dist.? Yes <input type="checkbox"/> No <input checked="" type="checkbox"/>				
14. District Potent'l? Yes <input type="checkbox"/> No <input type="checkbox"/>				
15. Name of Established District				
42. Further Description of Important Features This house has entablature window headers and exposed rafter ends. There are corner pilasters and a wide fascia board. Dormers extend from all four roof facades. There is a bay extension on the southeast. There is a center hip roof on the north facade. There is an attached double garage with shed roof at the southeast.				
43. History and Significance This structure was built by an early 20th century physician in the city of Albany. The ownership was later that of Dr. F.H. Rose, in the 1930's and 1940's and it is known locally as Dr. Rose's Hospital. Because there was no public hospital in the Albany area at that time, Dr. Rose provided for general hospital care in this facility.				
44. Description of Environment and Outbuildings This is in a residential area with several similar homes in the vicinity.				
45. Sources of Information Bee appendix		46. Prepared by T. Carneal		
		47. Organization NWMSU Hist. Survey		
		48. Date 49. Revision Date(s)		

Page 2

Ellis House

#45 Appendix

Atlas of Morgan, Nodaway and Gentry Counties, MO. 1880.

Hammond, Loy L. Ghost Towns of Gentry County, Missouri. Point; Lookout, MO.: School of the Ozarks Press, 1972.

History of Daviess and Gentry Counties. Topeka, KS: Historical Publishing Co., 1922.

History of Gentry and Worth Counties. St. Joseph, MO: National Historical Co., 1882.

Illustrated Historical Atlas of Gentry County, MO. Edwards. 1877.



Once upon a Railroad. Ed. by Centennial Committee of Stanberry. Shawnee Mission KS: Intercollegiate Press, 1979.

Plat Book of Gentry County. Hixson, 1925.

Standard Atlas of Gentry County, MO. Chicago: Ogle, 1914.



HISTORIC INVENTORY

1. No. 97		4. Present Name(s) Kent House		1. No. 97 2. County Gentry 4. Present Name(s) Kent House
2. County Gentry		5. Other Name(s) Reed House		
3. Location of Negatives Carneal's Office				
6. Specific Location 610 E. Clay		16. Thematic Category Architecture 030		28. No. of Stories 2 29. Basement? Yes <input checked="" type="checkbox"/> No <input type="checkbox"/> 30. Foundation Material Cement 65 31. Wall Construction Frame <i>WH</i> 32. Roof Type & Material Irreg. <i>CM 103</i> 33. No. of Bays Irreg. <i>12</i> 34. Wall Treatment Weatherboard <i>21</i> 35. Plan Shape asymmetrical
7. City or Town If Rural, Township & Vicinity Albany, MO		17. Date(s) or Period 1898		
8. Site Plan with North Arrow 		18. Style or Design Queen Anne 45		
		19. Architect or Engineer Unknown		36. Changes Addition () (Explain Altered () in #42) Moved ()
		20. Contractor or Builder Unknown		
		21. Original Use, if apparent Residence <i>OH 2230</i>		
		22. Present Use Residence <i>WA R2 R2</i>		37. Condition Interior <i>good</i> Exterior <i>good</i> 38. Preservation Underway? Yes <input checked="" type="checkbox"/> No <input type="checkbox"/> 39. Endangered? By What? Yes <input type="checkbox"/> No <input checked="" type="checkbox"/> 40. Visible from Public Road? Yes <input checked="" type="checkbox"/> No <input type="checkbox"/> 41. Distance from and Frontage on Road 25' D
		23. Ownership Public <input type="checkbox"/> Private <input checked="" type="checkbox"/>		
		24. Owner's Name & Address, if known M/M Kenneth W. Kent, Sr. Albany, MO 64402		
9. Coordinates UTM Lat. SW $\frac{1}{2}$ Sec 19 Long. T 63N R 30W		25. Open to Public? Yes <input type="checkbox"/> No <input checked="" type="checkbox"/>		42. Further Description of Important Features This three story Queen Anne style home is asymmetrical in plan with irregular window shapes. Patterned shingles have been used extensively on the gable ends of the roof and porches. These porches use a variety of balustrades and columns. Stained glass upper sashes are formed in most of the large windows and in the attic window openings.
10. Site <input checked="" type="checkbox"/> Building <input checked="" type="checkbox"/> Structure <input type="checkbox"/> Object <input type="checkbox"/>		26. Local Contact Person or Organization Aletha Whittington		
11. On National Register? Yes <input type="checkbox"/> No <input checked="" type="checkbox"/>		27. Other Surveys in Which Included		
12. Is It Eligible? Yes <input type="checkbox"/> No <input checked="" type="checkbox"/>		13. Part of Estab. Yes <input type="checkbox"/> No <input checked="" type="checkbox"/>		5. Other Name(s) Reed House
14. District Potent'l? Yes <input type="checkbox"/> No <input checked="" type="checkbox"/>		15. Name of Established District		
43. History and Significance George Reed was born in 1862 in Illinois, his family emigrated to Andrew County, MO during the War and he was raised on the farm. At the age of 13, he began working on a neighboring farm and remained there six years. When he was married in 1885, he moved to a 200 acre farm east of Albany. He was elected Sheriff of Gentry County in 1894, re-elected in 1896. He was a longtime Board member of the Bank of Gentry County. (See appendix)				
44. Description of Environment and Outbuildings This is in a residential area with several similar homes in the vicinity.				
45. Sources of Information See appendix				
46. Prepared by T. Carneal				47. Organization NWMSU Hist. Survey 48. Date 49. Revision Date(s)
47. Organization NWMSU Hist. Survey				
48. Date 49. Revision Date(s)				

Page 2
Kent House

#43 Appendix

In 1915, having dispersed his own land, he became superintendent of the G.W. Comstock Farms.

#45 Appendix

Atlas of Morgan, Nodaway and Gentry Counties, MO. 1880.

Hammond, Loy L. Ghost Towns of Gentry County, Missouri. Point Lookout, MO.: School of the Ozarks Press, 1972.

History of Daviess and Gentry Counties. Topeka, KS: Historical Publishing Co., 1922.

History of Gentry and Worth Counties. St. Joseph, MO: National Historical Co., 1882.

Illustrated Historical Atlas of Gentry County, MO. Edwards. 1877.



Once upon a Railroad. Ed. by Centennial Committee of Stanberry. Shawnee Mission KS: Intercollegiate Press, 1979.

Plat Book of Gentry County. Hixson, 1925.

Standard Atlas of Gentry County, MO. Chicago: Ogle, 1914.



HISTORIC INVENTORY

1. No. 105		4. Present Name(s) NR		1. No. 105
2. County Gentry		5. Other Name(s)		2. County Gentry
3. Location of Negatives Carneal's Office				4. Present Name(s) Carnegie Library
6. Specific Location 102 West Clay		16. Thematic Category Architecture	28. No. of Stories 2	
7. City or Town If Rural, Township & Vicinity Albany, MO		17. Date(s) or Period 1905	29. Basement? Yes <input checked="" type="checkbox"/> No <input type="checkbox"/>	
8. Site Plan with North Arrow		18. Style or Design Italianate	30. Foundation Material Concrete	
		19. Architect or Engineer Unknown	31. Wall Construction Brick & Mortar	
		20. Contractor or Builder Unknown	32. Roof Type & Material low tr. Hip/	
		21. Original Use, if apparent Library	33. No. of Bays Front 5 Side 2	
		22. Present Use Library	34. Wall Treatment Common Bond	
		23. Ownership Public <input checked="" type="checkbox"/> Private <input type="checkbox"/>	35. Plan Shape Rectangle	
		24. Owner's Name & Address, if known City of Albany Albany, MO 64402	36. Changes (Explain in #42) Addition <input type="checkbox"/> Altered <input type="checkbox"/> Moved <input type="checkbox"/>	
9. Coordinates UTM Lat. NE $\frac{1}{2}$ Sec 24 Long. T 63N R 31W		25. Open to Public? Yes <input checked="" type="checkbox"/> No <input type="checkbox"/>	37. Condition Interior Exterior good	
10. Site is Building <input checked="" type="checkbox"/> Structure <input type="checkbox"/> Object <input type="checkbox"/>		26. Local Contact Person or Organization Aletha Whittington	38. Preservation Underway? Yes <input checked="" type="checkbox"/> No <input type="checkbox"/>	
11. On National Register? Yes <input type="checkbox"/> No <input checked="" type="checkbox"/>		27. Other Surveys in Which Included	39. Endangered? By What? Yes <input type="checkbox"/> No <input checked="" type="checkbox"/>	
12. Is It Eligible? Yes <input type="checkbox"/> No <input type="checkbox"/>			40. Visible from Public Road? Ma <input checked="" type="checkbox"/>	
13. Part of Estab. Hist. Dist.? Yes <input type="checkbox"/> No <input checked="" type="checkbox"/>			41. Distance from and Frontage on Road 15' D	
14. District Potent'l? Yes <input type="checkbox"/> No <input type="checkbox"/>				
15. Name of Established District				
42. Further Description of Important Features The cornice has heavy brackets. The large windows have transoms and radiating voussoir window headers. There is a stringcourse of Stone at the first floor level and near the top of the windows.				5. Other Name(s)
43. History and Significance In February, 1855, the Albany Public Library, successor to the Centennial Library, was opened to the public with 300 volumes. The library, however, lasted only until 1890. Citizens of the town however, were worried about not having a library and in 1904 appealed to Andrew Carnegie for funds to build. Carnegie agreed to donate (see appendix)				
44. Description of Environment and Outbuildings This is in a business area with several similar buildings in the vicinity.				
45. Sources of Information See appendix		46. Prepared by T. Carneal		
		47. Organization NWMSU Hist. Survey		
		48. Date 49. Revision Date(s)		

Page 2
Carnegie Library

#43 Appendix

the \$10,000 cost of the building at such a time as the city could provide suitable land for the building and assure that there would be at least \$1,000 a year for its operation. These requirements were satisfied and the building was completed in 1905.

1/45 Appendix

Atlas of Morgan, Nodaway and Gentry Counties, MO., 1880.

Hammond, Loy L. Ghost Towns of Gentry County, Missouri. Point Lookout, MO: School of the Ozarks Press, 1972.

History of Daviess and Gentry Counties. Topeka, KS: Historical Publishing Co., 1922.

History of Gentry and Worth Counties. St. Joseph, MO: National Historical Co., 1882.

Illustrated Historical Atlas of Gentry County, MO. Edwards. 1877.

Once upon a Railroad. Ed. by Centennial Committee of Stanberry. Shawnee Mission KS: Intercollegiate Press, 1979.

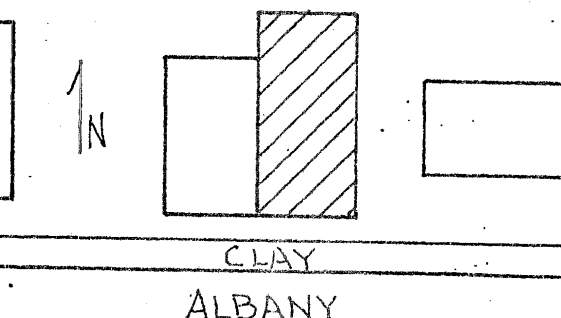

Plat Book of Gentry County. Hixson, 1925.

Standard Atlas of Gentry County, MO. Chicago: Ogle, 1914.



GEA002017

HISTORIC INVENTORY

1. No. 106		4. Present Name(s) Comstock-Thomas Farms		1. No. 106 2. County Gentry 4. Present Name(s) Comstock-Thomas Farms
2. County Gentry		5. Other Name(s) W.P. Stapleton Real Estate and Insurance		
3. Location of Negatives Carneal's Office		6. Specific Location 103 W. Clay to 1 building		2. County Gentry 4. Present Name(s) Comstock-Thomas Farms
7. City or Town Albany, MO		16. Thematic Category Architecture 030 050		
8. Site Plan with North Arrow		17. Date(s) or Period ca. 1900		28. No. of Stories 1 29. Basement? Yes <input checked="" type="checkbox"/> No <input checked="" type="checkbox"/> 30. Foundation Material Brick 30 31. Wall Construction Brick & Mortar UD 32. Roof Type & Material Flat/asphalt 63 33. No. of Bays Front 2 Side 0 34. Wall Treatment Common Bond 30 35. Plan Shape rectangle 36. Changes (Explain in #42) Addition <input checked="" type="checkbox"/> Altered <input checked="" type="checkbox"/> Moved <input checked="" type="checkbox"/>
		18. Style or Design Vernacular 64		
9. Coordinates UTM Lat. SE4 Sec 24 Albany, N Long. T 63N R 31W		19. Architect or Engineer Unknown		37. Condition Interior good Exterior good 38. Preservation Underway? Yes <input checked="" type="checkbox"/> No <input checked="" type="checkbox"/> 39. Endangered? By What? Yes <input checked="" type="checkbox"/> No <input checked="" type="checkbox"/> 40. Visible from Public Road? Yes <input checked="" type="checkbox"/> No <input checked="" type="checkbox"/> 41. Distance from and Frontage on Road 15' D
10. Site <input checked="" type="checkbox"/> Building <input checked="" type="checkbox"/> Structure <input checked="" type="checkbox"/> Object <input checked="" type="checkbox"/>		20. Contractor or Builder Unknown		
11. On National Register? Yes <input checked="" type="checkbox"/> No <input checked="" type="checkbox"/>		21. Original Use, if apparent other 30 Office Building		5. Other Name(s) Stapleton Real Estate Insurance
12. Is It Eligible? Yes <input checked="" type="checkbox"/> No <input checked="" type="checkbox"/>		22. Present Use Office Building R. A. W.		
13. Part of Estab. Yes <input checked="" type="checkbox"/> Hist. Dist.? No <input checked="" type="checkbox"/>		23. Ownership Public <input checked="" type="checkbox"/> Private <input checked="" type="checkbox"/>		42. Further Description of Important Features The south facade of this building has been altered at some time since the building was erected, but the gable facade and corbelled brick remains.
14. District Potent'l? Yes <input checked="" type="checkbox"/> No <input checked="" type="checkbox"/>		24. Owner's Name & Address, if known Gentry County Historical Society G. Manning, Albany, MO 64402		
15. Name of Established District		25. Open to Public? Yes <input checked="" type="checkbox"/> No <input checked="" type="checkbox"/>		
43. History and Significance W.P. Stapleton, son of pioneer settler, Dr. G.W. Stapleton, operated a Real Estate business in this building for years.		26. Local Contact Person or Organization Aletha Whittington		
44. Description of Environment and Outbuildings This is in a business area with several similar buildings in the vicinity.		27. Other Surveys in Which Included		45. Sources of Information See appendix
45. Sources of Information See appendix		46. Prepared by T. Carneal		
		47. Organization NWMSU Hist. Survey		

Page 2

Comstock-Thomas Farms.

#45 Appendix

Atlas of Morgan, Nodaway and Gentry Counties, MO., 1880.

Hammond, Loy L. Ghost Towns of Gentry County, Missouri. Point Lookout, MO.: School of the Ozarks Press, 1972.

History of Daviess and Gentry Counties. Topeka, KS: Historical Publishing Co., 1922,

History of Gentry and Worth Counties. St. Joseph, MO: National Historical Co., 1882.

Illustrated Historical Atlas of Gentry County, MO. Edwards, 1877.

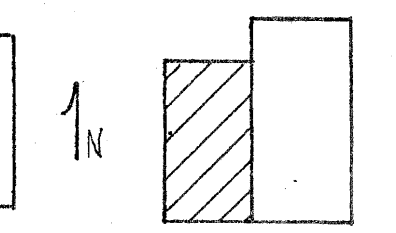

Once upon a Railroad. Ed. by Centennial. Committee of Stanberry. Shawnee Mission KS: Intercollegiate Press, 1979.

Plat Book of Gentry County. Hixson, 1925.

Standard Atlas of Gentry County, MO. Chicago: Ogle, 1914.



HISTORIC INVENTORY

1. No. 107		4. Present Name(s) Athens Lodge #127 A.F. & A.M.		1. No. 107 2. County Gentry 4. Present Name(s) Athens Lodge
2. County Gentry		5. Other Name(s) Edwin Stapleton's Furniture Store		
3. Location of Negatives Carneal's Office				
6. Specific Location 105 W. Clay		16. Thematic Category Architecture 050	28. No. of Stories 1	2. County Gentry 4. Present Name(s) Athens Lodge 5. Other Name(s) Stapleton's Furniture Store
7. City or Town If Rural, Township & Vicinity Albany, MO		17. Date(s) or Period ca. 1880	29. Basement? Yes <input type="checkbox"/> No <input checked="" type="checkbox"/>	
8. Site Plan with North Arrow		18. Style or Design Boomtown 64	30. Foundation Material Brick 30	
		19. Architect or Engineer Unknown	31. Wall Construction Brick & Mortar LB	
		20. Contractor or Builder Unknown	32. Roof Type & Material Flat/asphalt 63	
		21. Original Use, if apparent Furniture Store 00E 03A 20 30	33. No. of Bays Front 0 Side 0	
22. Present Use Masonic Hall 121 AW		34. Wall Treatment Common Bond 30 99	35. Plan Shape Rectangle	
23. Ownership Public <input type="checkbox"/> Private <input checked="" type="checkbox"/>		36. Changes (Explain in #42) Addition <input checked="" type="checkbox"/> Altered <input type="checkbox"/> Moved <input type="checkbox"/>	37. Condition Interior Exterior good	
24. Owner's Name & Address, if known Athens Lodge #127 A.F. & A.M. Albany, MO 64402		38. Preservation Underway? Yes <input checked="" type="checkbox"/> No <input type="checkbox"/>	39. Endangered? By What? Yes <input type="checkbox"/> No <input checked="" type="checkbox"/>	
25. Open to Public? Yes <input type="checkbox"/> No <input checked="" type="checkbox"/>		40. Visible from Public Road? Yes <input checked="" type="checkbox"/> No <input type="checkbox"/>	41. Distance from and Frontage on Road 15' D	
26. Local Contact Person or Organization Aletha Whittington		42. Further Description of Important Features The tin cornice on the south facade is highly decorative. There is an exposed rafter overhang at the cornice with decorative ornaments on the corners.		
27. Other Surveys in Which Included				
9. Coordinates Lat. SE 1/4 Sec 24 Long. T 63N R 31W		43. History and Significance This building was built for Edwin Stapleton the eldest son of Dr. G.W. Stapleton as a furniture store. Stapleton was born ca. 1853 and died in Santa Rosa, California in 1920. In addition to the furniture business, he was also involved in the family real estate management. Athens Lodge is the second oldest Blue Lodge in Gentry County.		
10. Site <input checked="" type="checkbox"/> Building <input checked="" type="checkbox"/> Structure <input type="checkbox"/> Object <input type="checkbox"/>		44. Description of Environment and Outbuildings This is in a business area with several similar buildings in the vicinity.		
11. On National Register? Yes <input type="checkbox"/> No <input checked="" type="checkbox"/>		45. Sources of Information See appendix		
12. Is It Eligible? Yes <input type="checkbox"/> No <input type="checkbox"/>		46. Prepared by T. Carneal		
13. Part of Estab. Yes <input type="checkbox"/> Dist. Dist.? No <input checked="" type="checkbox"/>		47. Organization NWMSU Hist. Survey		
14. District Potent'l? Yes <input type="checkbox"/> No <input type="checkbox"/>		48. Date 49. Revision Date(s)		
15. Name of Established District				

Page 2

Stapleton's Furniture Store

#45 Appendix

Atlas of Morgan, Nodaway and Gentry Counties, MO., 1880.

Hammond, Loy L. Ghost Towns of Gentry County, Missouri, Point Lookout, MO.: School of the Ozarks Press, 1972.

History of Daviess and Gentry Counties. Topeka, KS: Historical Publishing Co., 1922.

History of Gentry and Worth Counties. St. Joseph, MO: National Historical Co., 1882.

Illustrated Historical Atlas of Gentry County, MO. Edwards. 1877.

Once upon a Railroad, Ed. by Centennial Committee of Stanberry. Shawnee Mission KS: Intercollegiate Press, 1979.

Plat Book of Gentry County, Hixson, 1925.

Standard Atlas of Gentry County, MO. Chicago: Ogle, 1914.



HISTORIC INVENTORY

1. No. 96		4. Present Name(s) Stapleton House		1. No. 96	
2. County Gentry		5. Other Name(s) J.B. Thomas House/W.P. Stapleton House		2. County Gentry	
3. Location of Negatives Carneal's Office				3. Present Name(s) Stapleton House	
6. Specific Location 106 S. Croquet		16. Thematic Category Architecture 030	28. No. of Stories 2	4. Present Name(s) Stapleton House	
7. City or Town If Rural, Township & Vicinity Albany, MO		17. Date(s) or Period ca. 1870	29. Basement? Yes <input checked="" type="checkbox"/> No <input type="checkbox"/>		
8. Site Plan with North Arrow		18. Style or Design Italianate 42	30. Foundation Material Brick 30		
		19. Architect or Engineer Unknown	31. Wall Construction Frame 00		
		20. Contractor or Builder Unknown	32. Roof Type & Material Hip Gable/Asbestos 69		
		21. Original Use, if apparent Residence 01A 20 22	33. No. of Bays Irreg. Side CR		
		22. Present Use Residence 04H	34. Wall Treatment Weatherboard 21		
9. Coordinates UTM Lat. SW 1/4 Sec 19 Long. T 63N R 30W		23. Ownership Public <input type="checkbox"/> Private <input checked="" type="checkbox"/>	35. Plan Shape Asymmetrical		5. Other Name(s) Thomas House
10. Site It Building <input checked="" type="checkbox"/> Structure <input type="checkbox"/> Object <input type="checkbox"/>		24. Owner's Name & Address, if known Miss Emily. Stapleton Mrs. John Doyle, Albany,	36. Changes Addition () Altered () Moved ()		
11. On National Register? Yes <input type="checkbox"/> No <input checked="" type="checkbox"/>		25. Open to Public? Yes <input type="checkbox"/> No <input checked="" type="checkbox"/>	37. Condition Interior Excellent Exterior		
12. Is It Eligible? Yes <input type="checkbox"/> No <input type="checkbox"/>		26. Local Contact Person or Organization Aletha Whittington	38. Preservation Underway? Yes <input checked="" type="checkbox"/> No <input type="checkbox"/>		
13. Part of Estab. Hist. Dist.? Yes <input type="checkbox"/> No <input checked="" type="checkbox"/>		27. Other Surveys in Which Included	39. Endangered? By What? Yes <input type="checkbox"/> No <input checked="" type="checkbox"/>		
14. District Potent'l? Yes <input type="checkbox"/> No <input type="checkbox"/>			40. Visible from Public Road? Yes <input checked="" type="checkbox"/> No <input type="checkbox"/>		
15. Name of Established District			41. Distance from and Frontage on Road 25' D		
42. Further Description of Important Features This house has a stringcourse of angle-cut board, There is a two on the south. There are shingle gable ends and a porch with woven wood balustrade and valance, The front door is double and has a transom.					
43. History and Significance Joshua B. Thomas was a native of Kentucky born in 1848, he came to Gentry County in 1871, He was engaged in the blacksmith trade until 1874 when he moved into Albany and became deputy County Clerk. He was later to serve as deputy County Collector and Circuit Clerk. He was an early Director of the Bank of Albany, which had been organized in 1877.					
44. Description of Environment and Outbuildings This is in a residential area with several similar homes in the vicinity.		46. Prepared by T. Carneal			
45. Sources of Information See Appendix		47. Organization NWMSU Hist. Survey			
		48. Date 2/22/80		49. Revision Date(s)	

Page 2
Thomas House

#45 Appendix

Atlas of Morgan, Nodaway and Gentry Counties, MO., 1880.

Hammond, Loy L. Ghost Towns of Gentry County, Missouri. Point Lookout, MO.: School of the Ozarks Press, 1972.

History of Daviess and Gentry Counties. Topeka, KS: Historical Publishing Co., 1922.

History of Gentry and Worth Counties. St. Joseph, MO: National Historical Co., 1882.

Illustrated Historical Atlas of Gentry County, MO. Edwards. 1877.

Once upon a Railroad. Ed, by Centennial Committee of Stanberry. Shawnee Mission KS: Intercollegiate Press, 1979.

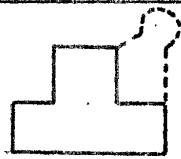

Plat Book of Gentry County. Hixcon, 1925.

Standard Atlas of Gentry County, MO. Chicago: Ogle, 1914.



6 EA5002-026

HISTORIC INVENTORY

1. No. 102		4. Present Name(s) Finzant House		1. No. 102
2. County Gentry		5. Other Name(s) John Newman House/Herschel Bergen House		
3. Location of Negatives Carneal's Office				2. County Gentry
6. Specific Location 301 S. Croquet		16. Thematic Category Architecture 030		
7. City or Town Albany, MO		17. Date(s) or Period ca. 1890		4. Present Name(s) Finzant House
8. Site Plan with North Arrow		18. Style or Design Queen Anne 45		
		19. Architect or Engineer Unknown		5. Other Name(s) Newman/Bergen House
		20. Contractor or Builder Unknown		
21. Original Use, if apparent Residence DIA 20		28. No. of Stories 2 1/2		
22. Present Use Residence DB		29. Basement? Yes <input type="checkbox"/> No <input checked="" type="checkbox"/>		
23. Ownership Public <input type="checkbox"/> Private <input checked="" type="checkbox"/>		30. Foundation Material Brick		
24. Owner's Name & Address, if known M/M Ed Finzant Albany, MO 64402		31. Wall Construction Frame		
25. Open to Public? Yes <input type="checkbox"/> No <input checked="" type="checkbox"/>		32. Roof Type & Material 1G Cross Gable/asbestos		
26. Local Contact Person or Organization Aletha Whittington		33. No. of Bays Front 2 Side irreg		
27. Other Surveys in Which Included		34. Wall Treatment Weatherboard 21 22		
28. Condition Interior good		35. Plan Shape asymmetrical		
29. Preservation Underway? Yes <input type="checkbox"/> No <input checked="" type="checkbox"/>		36. Changes (Explain in #42) Addition <input type="checkbox"/> Altered <input type="checkbox"/> Moved <input type="checkbox"/>		
30. Endangered? By What? Yes <input type="checkbox"/> No <input checked="" type="checkbox"/>		37. Condition Exterior good		
31. Visible from Public Road? Yes <input checked="" type="checkbox"/> No <input type="checkbox"/>		38. Distance front and Frontage on Road 25' d		
32. Further Description of Important Features This house has sunburst brackets on the chamfered corners. There are shingle gable ends on the northeast and west with carpenter trim at the eave peaks. There is a bracketed cornice and the bay on the west is supported by brackets. The carpenter trim porch on the northeast extends into an octagonal area.				
33. History and Significance John Newman is listed in the 1882 History as a liveryman. He was later involved in a number of mercantile enterprises.				
34. Description of Environment and Outbuildings This is in a residential area with several similar homes in the vicinity.				
35. Sources of Information See appendix		46. Prepared by T. Carneal		
		47. Organization NWMSU Hist. Survey		

Page 2
Finzant House

#45 Appendix

Atlas of Morgan, Nodaway and Gentry Counties, MO., 1880.

Hammond, Loy L. Ghost Towns of Gentry County, Missouri. Point Lookout, MO.: School of the Ozarks Press, 1972.

History of Daviess and Gentry Counties. Topeka, KS: Historical Publishing Co., 1922.

History of Gentry and Worth Counties. St. Joseph, MO: National Historical Co., 1882.

Illustrated Historical Atlas of Gentry County, MO. Edwards. 1877.

Once upon a Railroad. Ed. by Centennial Committee of Stanberry. Shawnee Mission KS: Intercollegiate Press, 1979.

Plat Book of Gentry County. Hixson, 1925.

Standard Atlas of Gentry County, MO. Chicago: Ogle, 1914.



HISTORIC INVENTORY

1. No. 118		4. Present Name(s) Central Hotel		1. No. 118	
2. County Gentry		5. Other Name(s)		2. County Gentry	
3. Location of Negatives Carneal's Office				4. Present Name(s) Central Hotel	
6. Specific Location SW cor of Dallas & Clay		16. Thematic Category Architecture 140 050		28. No. of Stories 2 - 1 - 1	
7. City or Town Albany, MO		17. Date(s) or Period ca. 1850		29. Basement? Yes <input type="checkbox"/> No <input checked="" type="checkbox"/>	
8. Site Plan with North Arrow		18. Style or Design Federal 69		30. Foundation Material Stone 40	
		19. Architect or Engineer Unknown		31. Wall Construction Frame & Log LC WH	
		20. Contractor or Builder Unknown		32. Roof Type & Material GB	
		21. Original Use, if apparent Hotel 01D		33. No. of Bays Front 3 Side 0	
		22. Present Use Unoccupied MS		34. Wall Treatment Weatherboard 21	
		23. Ownership Public <input type="checkbox"/> Private <input checked="" type="checkbox"/>		35. Plan Shape Rectangle	
		24. Owner's Name & Address, if known Mrs. Phyllis Culp 5700 Forest, Kansas City, MO 64100		36. Changes (Explain in #42) Addition <input type="checkbox"/> Altered <input type="checkbox"/> Moved <input type="checkbox"/>	
9. Coordinates UTM Lat. SE4 Sec 24 Long. T 63N R 31W		25. Open to Public? Yes <input type="checkbox"/> No <input checked="" type="checkbox"/>		37. Condition Interior Exterior poor	
10. Site is Building <input checked="" type="checkbox"/> Structure <input type="checkbox"/> Object <input type="checkbox"/>		26. Local Contact Person or Organization Aletha Whittington		38. Preservation Underway? Yes <input type="checkbox"/> No <input checked="" type="checkbox"/>	
11. On National Register? Yes <input type="checkbox"/> No <input checked="" type="checkbox"/>		27. Other Surveys in Which Included Neglect		39. Endangered? By What? Yes <input checked="" type="checkbox"/> No <input type="checkbox"/>	
12. Is it Eligible? Yes <input type="checkbox"/> No <input type="checkbox"/>				40. Visible from Public Road? Yes <input type="checkbox"/> No <input checked="" type="checkbox"/>	
13. Part of Estab. Yes <input type="checkbox"/> Hist. Dist.? No <input checked="" type="checkbox"/>				41. Distance from and Frontage on Road 25' D	
14. District Potent'l? Yes <input type="checkbox"/> No <input type="checkbox"/>					
15. Name of Established District					
42. Further Description of Important Features There are 4/4 windows on the west facade and a lean-to addition, on the west.					
43. History and Significance The original owner of the land which Albany was abstracted from was John Roberts, who settled here prior to 1838. His cabin was constructed of white oak logs and was on this site. Part of the cabin may remain as framing for this hotel which served as a stage-coach hotel before the days of the railroad.				5. Other Name(s)	
44. Description of Environment and Outbuildings This is in a residential area with several similar homes in the vicinity.					
45. Sources of Information See appendix		46. Prepared by T. Carneal			
		47. Organization NWMSU Hist. Survey			

Page 2
Central Hotel

#45 Appendix

Atlas of Morgan, Nodaway and Gentry Counties, MO., 1880.

Hammond, Loy L. Ghost Towns of Gentry County, Missouri. Point Lookout, MO.: School of the Ozarks Press, 1972.

History of Daviess and Gentry Counties. Topeka,, KS: Historical Publishing Co., 1922.

History of Gentry and Worth Counties. St. Joseph, MO: National Historical Co., 1882.

Illustrated Historical Atlas of Gentry County, MO. Edwards. 1877.

Once upon a Railroad. Ed, by Centennial Committee of Stanberry. Shawnee Mission KS: Intercollegiate Press, 1979.

Plat Book of Gentry County. Hixcon, 1925.

Standard Atlas of Gentry County, MO. Chicago: Ogle, 1914.

GE A5002-021

L. Sidney Eslinger

145 Putnam
East Peoria, ILL. 61611

RECEIVED

JUN 27 1983

Historic Preservation
Program

Researching:

- ☐ Peoria Area History
- ☐ Cemeteries
- ☐ Gravestone Studies

24th June 1983

Mr. Gerald Lee Gilleard
Accounts Clerk
Missouri Dept. of Natural Resources
P.O. Box 176
Jefferson City, Missouri 65102

Dear Mr. Gilleard:

Thank you for returning my photos of the old CENTRAL HOTEL in Albany, and for the information.

The owner of this structure was a classmate of mine in highschool...in fact, we were in the 1941 graduating class. I had lost track of her, and I am sure she will be surprised to receive a letter from me. I have suggested she check her abstract and send you the information.

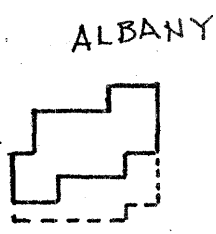
Enclosed are two of our several brochures on Peoria history. I do research for our Peoria Historical Tours and I am a charter member of our CENTRAL ILLINOIS LAND-MARK FOUNDATION. We are celebrating our 10th year and doing what we can before it is all demolished. Also I just closed serving on the Peoria Genealogical Society's board eight years, and during this period of time we have been recording all the gravestone inscriptions and trying to preserve our old cemeteries.

Thank you again. I do hope to stimulate some interest in my birthplace--and perhaps they will do something about saving this old house. Sincerely,

1



HISTORIC INVENTORY

1. No. 89		4. Present Name(s) Price Estate		1. No. 89
2. County Gentry		5. Other Name(s) Price House		
3. Location of Negatives Carneal's Office		6. Specific Location 103 W. Daniel		2. County Gentry
7. City or Town If Rural, Township & Vicinity Albany, MO		16. Thematic Category Architecture 030		
8. Site Plan with North Arrow		17. Date(s) or Period Unknown		4. Present Name(s) Price Estate
		18. Style or Design Queen Anne 45		
9. Coordinates UTM Lat. NE 1/4 Sec 24 Long. T 63N R 31W		19. Architect or Engineer Unknown		5. Other Name(s) Price House
10. Site II Building <input checked="" type="checkbox"/> Structure II Object II		20. Contractor or Builder Unknown		
11. On National Register? Yes <input type="checkbox"/> No <input checked="" type="checkbox"/>		21. Original Use, if apparent Residence 01A 00.00 00		
12. Is II Eligible? Yes <input type="checkbox"/> No <input type="checkbox"/>		22. Present Use Residence WA R2 SL		
13. Part of Estab. Hist. Dist.? Yes <input type="checkbox"/> No <input checked="" type="checkbox"/>		23. Ownership Public <input type="checkbox"/> Private <input checked="" type="checkbox"/>		
14. District Potent'l? Yes <input type="checkbox"/> No <input type="checkbox"/>		24. Owner's Name & Address, if known Price Estate Albany, MO 64402		
15. Name of Established District		25. Open to Public? Yes <input type="checkbox"/> No <input checked="" type="checkbox"/>		
42. Further Description of Important Features There is a rounded shingle extension at the southwest corner of this house. To the north of this extension on the vest facade there is a bay window with round center window. On the east facade there is a two story bay with stained glass window. There are two second story porches with shed roof, one enclosed for sleeping. The shingle gable end on the south has carpenter trim at the peak. There is a wrap-around porch on the south and east.		26. Local Contact Person or Organization Aletha Whittington		
43. History and Significance Aseph B. Price, son of Michael, grandson of Peter, was born in 1855 in Gentry County. Be was one of the most influential merchants in the city of Albany for years.		27. Other Surveys in Which Included		
44. Description of Environment and Outbuildings This is in a residential area with several similar homes in the vicinity.		28. No. of Stories 2 1/2		
45. Sources of Information See appendix		29. Basement? Yes <input checked="" type="checkbox"/> No <input type="checkbox"/>		
		30. Foundation Material Brick 30		
		31. Wall Construction Frame Wn		
		32. Roof Type & Material GB Irr/Asbestos 64		
		33. No. of Bays Irreg. Side Front		
		34. Wall Treatment Weatherboard 21		
		35. Plan Shape Asymmetrical		
		36. Changes Additon () (Explain in #42) Altered () Moved ()		
		37. Condition Interior Exterior good		
		38. Preservation Underway? Yes <input checked="" type="checkbox"/> No <input type="checkbox"/>		
		39. Endangered? By What? Yes <input type="checkbox"/> No <input checked="" type="checkbox"/>		
		40. Visible from Public Road? Yes <input checked="" type="checkbox"/> No <input type="checkbox"/>		
		41. Distance from and Frontage on Road 25' D		
		46. Prepared by T. Carneal		
		47. Organization NWMSU Hist. Survey		
		48. Date 1992		
		49. Revision Date(s)		



CEAS002-023

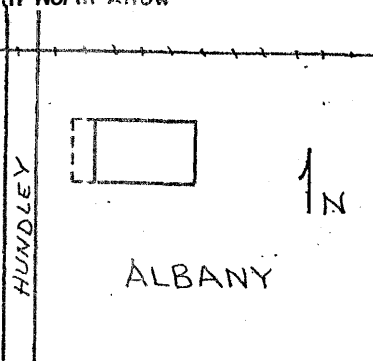

HISTORIC INVENTORY

1. No. 93		4. Present Name(s) Smith House		1. No. 93
2. County Gentry		5. Other Name(s) Charles Gilbert House		
3. Location of Negatives Carneal's Office				
6. Specific Location 206 E. Howell		16. Thematic Category Architecture 030		2. County Gentry
		17. Date(s) or Period Unknown		
7. City or Town If Rural, Township & Vicinity Albany, MO		18. Style or Design Eclectic 31		
8. Site Plan with North Arrow <div style="text-align: center;"> </div>		19. Architect or Engineer Unknown		4. Present Name(s) Smith House
		20. Contractor or Builder Unknown		
		21. Original Use, if apparent Residence 20m 20		
		22. Present Use Residence 33		5. Other Name(s) Gilbert House
		23. Ownership Public <input type="checkbox"/> Private <input checked="" type="checkbox"/>		
		24. Owner's Name & Address, if known M/M Carl Smith 505 N. Hundley, Albany, MO 64402		
9. Coordinates UTM Lat. NW 1/4 Sec 9 Long. T 63N R 30W		25. Open to Public? Yes <input type="checkbox"/> No <input checked="" type="checkbox"/>		3. County Gentry
10. Site It Building <input checked="" type="checkbox"/> Structure <input type="checkbox"/> Object <input type="checkbox"/>		26. Local Contact Person or Organization Aletha Whittington		
11. On National Register? Yes <input type="checkbox"/> No <input checked="" type="checkbox"/>		27. Other Surveys in Which Included		
12. Is It Eligible? Yes <input type="checkbox"/> No <input type="checkbox"/>		28. No. of Stories 2		3. County Gentry
13. Part of Estab. Hist. Dist.? Yes <input type="checkbox"/> No <input checked="" type="checkbox"/>		29. Basement? Yes <input checked="" type="checkbox"/> No <input type="checkbox"/>		
14. District Potent'l? Yes <input type="checkbox"/> No <input type="checkbox"/>		30. Foundation Material Stone/Brick 40 30		
15. Name of Established District		31. Wall Construction Frame wa		3. County Gentry
		32. Roof Type & Material Gable/asbestos 6 4		
		33. No. of Bays Front 4 Side 1		
		34. Wall Treatment Weatherboard 21		3. County Gentry
		35. Plan Shape Rectangle		
		36. Changes (Explain in #42) Addition <input type="checkbox"/> Moved <input type="checkbox"/>		
		37. Condition Interior Exterior excellent		3. County Gentry
		38. Preservation Underway? Yes <input checked="" type="checkbox"/> No <input type="checkbox"/>		
		39. Endangered? By What? Yes <input type="checkbox"/> No <input checked="" type="checkbox"/>		
		40. Visible from Public Road? Yes <input checked="" type="checkbox"/> No <input type="checkbox"/>		3. County Gentry
		41. Distance from and Frontage on Road 25' D		
42. Further Description of Important Features This house has eave returns which are supported by ornate brackets on the east and west ends. Windows have shaped label window headers. There are doors on the south facade at both the first and second story which have sidelights and transoms. A two story porch with center pediment is trimmed with smaller but matching bracketing.				3. County Gentry
43. History and Significance Charles Gilbert, a native of Ohio, came to Albany in 1848. In 1854, he erected the first saw mill in the town and in 1867, the first foundry and machine shop. The foundry was to the west of this home.				
44. Description of Environment and Outbuildings This is in a residential area with several similar homes in the vicinity.				
45. Sources of Information See appendix				3. County Gentry
46. Prepared by T. Carneal				
47. Organization NWMSU Hist. Survey				
48. Date 1/22/80 49. Revision Date(s)				3. County Gentry





HISTORIC INVENTORY

1. No. 101		4. Present Name(s) Deason House		1. No. 101	2. County Gentry
2. County Gentry		5. Other Name(s) Nick Aynslyn House			
3. Location of Negatives Carneal's Office					
6. Specific Location E side of Hundley immediately S of RR		16. Thematic Category Architecture 030		28. No. of Stories 1	
7. City or Town If Rural, Township & Vicinity Albany, MO		17. Date(s) or Period Unknown		29. Basement? Yes <input checked="" type="checkbox"/> No <input type="checkbox"/>	
8. Site Plan with North Arrow		18. Style or Design Queen Anne 95 11		30. Foundation Material Brick 30	
		19. Architect or Engineer Unknown		31. Wall Construction Brick & Mortar 40	
		20. Contractor or Builder Unknown		32. Roof Type & Material Hip/asbestos 44	
		21. Original Use, if apparent Residence 01A 30		33. No. of Bays Front 2 Side 2	
		22. Present Use Residence TQ		34. Wall Treatment Common Bond 30	
		23. Ownership Public <input type="checkbox"/> Private <input checked="" type="checkbox"/>		35. Plan Shape square	
		24. Owner's Name & Address, if known Melvis Deason Trimble, MO 64490		38. Changes (Explain in #42) Addition () Altered () Moved ()	
9. Coordinates UTM Lat. SW 1/4 Sec 19 Long. T 63N R 30W		25. Open to Public? Yes <input type="checkbox"/> No <input checked="" type="checkbox"/>		37. Condition Interior Exterior excellent	
10. Site <input checked="" type="checkbox"/> Building <input checked="" type="checkbox"/> Structure <input type="checkbox"/> Object <input type="checkbox"/>		26. Local Contact Person or Organization Aletha Whittington		39. Preservation Underway? Yes <input checked="" type="checkbox"/> No <input type="checkbox"/>	
11. On National Register? Yes <input type="checkbox"/> No <input checked="" type="checkbox"/>		27. Other Surveys in Which Included		39. Endangered? By What? Yes <input type="checkbox"/> No <input checked="" type="checkbox"/>	
12. Is it Eligible? Yes <input type="checkbox"/> No <input type="checkbox"/>				40. Visible from Public Road? Yes <input checked="" type="checkbox"/> No <input type="checkbox"/>	
13. Part of Estab. Hist. Dist.? Yes <input type="checkbox"/> No <input checked="" type="checkbox"/>				41. Distance from and Frontage on Road 25' D	
14. District Potent'l? Yes <input type="checkbox"/> No <input type="checkbox"/>					
15. Name of Established District					
42. Further Description of Important Features The basement of this house is aboveground on the east and there is is a door for access on the east end of the south facade. There is a stringcourse of 45 degree angle brick above the windows. Dormer are located in the west, north and south roofs.					
					
43. History and Significance The original owner is unknown although this was John B. Hundley land. in 1877. For the better part of the 20th Century, it was owned and occupied by Nick Aynslyn who was a tinsmith and plumber and whose shop was in the lower level of the Peery Block.					
44. Description of Environment and Outbuildings This is in a residential area with several similar homes in the vicinity.					
45. Sources of Information See appendix				46. Prepared by T. Carneal	
				47. Organization NWMSU Hist. Survey	
				48. Date 49. Revision Date(s)	

4. Present Name(s)
Deason House5. Other Name(s)
Aynslyn House

Page 2
Deason House

#45 Appendix

Atlas of Morgan, Nodaway and Gentry Counties, MO., 1880.

Hammond, Loy L. Ghost Towns of Gentry County, Missouri. Point Lookout, MO.: School of the Ozarks Press, 1972.

History of Daviess and Gentry Counties. Topeka, KS: Historical Publishing Co., 1922.

History of Gentry and Worth Counties. St. Joseph, MO: National Historical Co., 1882.

~~Illustrated~~ Historical Atlas of Gentry County, MO. Edwards. 1877.

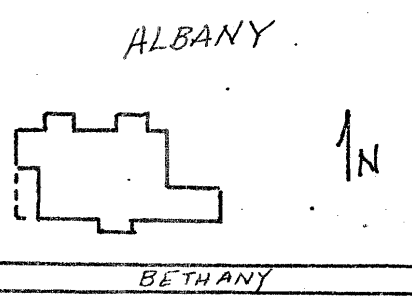
Once upon a Railroad. Ed. by Centennial Committee of Stanberry. Shawnee Mission KS: Intercollegiate Press, 1979.

Plat Book of Gentry County. Hixcon, 1925.

Standard Atlas of Gentry County, MO. Chicago: Ogle, 1914.



HISTORIC INVENTORY

1. No. 126		4. Present Name(s) Unknown		1. No. 126 2. County Gentry 4. Present Name(s) Unknown	
2. County Gentry		5. Other Name(s) Spessard House			
3. Location of Negatives Carneal's Office					
6. Specific Location NE cor of S. Hundley and Bethany.		16. Thematic Category Architecture 030		2. County Gentry 4. Present Name(s) Unknown	
7. City or Town If Rural, Township & Vicinity Albany, MO		17. Date(s) or Period Unknown			
8. Site Plan with North Arrow		18. Style or Design Italianate 40			
		19. Architect or Engineer Unknown			
		20. Contractor or Builder Unknown			
		21. Original Use, if apparent Residence 20			
		22. Present Use Residence R1 R2			
9. Coordinates UTM Lat. SW 1/4 Sec 30 Long. T 63N R 30W		23. Ownership Public <input type="checkbox"/> Private <input type="checkbox"/>			28. No. of Stories 2
10. Site is Building <input checked="" type="checkbox"/> Structure <input type="checkbox"/> Object <input type="checkbox"/>		24. Owner's Name & Address, if known Unknown, Not available in County Court Records			29. Basement? Yes <input type="checkbox"/> No <input checked="" type="checkbox"/>
11. On National Register? Yes <input type="checkbox"/> No <input checked="" type="checkbox"/>		25. Open to Public? Yes <input type="checkbox"/> No <input checked="" type="checkbox"/>			30. Foundation Material Stone 40
12. Is it Eligible? Yes <input type="checkbox"/> No <input type="checkbox"/>		26. Local Contact Person or Organization Aletha Whittington		31. Wall Construction Frame WU	
13. Part of Estab. Yes <input type="checkbox"/> Dist. Dist.? No <input checked="" type="checkbox"/>		27. Other Surveys in Which Included		32. Roof Type & Material Gable/Asbestos 65 64	
14. District Potent'l? Yes <input type="checkbox"/> No <input type="checkbox"/>				33. No. of Bays Irreg. Front Side	
15. Name of Established District				34. Wall Treatment Weatherboard 21	
42. Further Description of Important Features				35. Plan Shape Asymmetrical	
This house has an ornate bay window on the south facade and two, two story bays on the north. The bays are supported by bracketing which is covered over. There is a two story inset porch on the southwest with carpenter trim valance and turned posts. The west facade has a triple window with carved label window header and stained glass insets.				36. Changes (Explain in #42) Addition <input type="checkbox"/> Altered <input type="checkbox"/> Moved <input type="checkbox"/>	
43. History and Significance				37. Condition Interior Exterior good	
John Spessard was the eldest son of Calhoun Spessard who was a native of Virginia, born in 1837. The Spessard family moved to Gentry County in 1850. He was the operator of the second carding mill in Albany, his wife having operated the first. By 1882, he was the owner of 270 acres in Sec 32, T 63N R 30W and was considered a very successful farmer. His son John farmed this acreage and built this house when he retired to Albany.				38. Preservation Underway? Yes <input checked="" type="checkbox"/> No <input type="checkbox"/>	
44. Description of Environment and Outbuildings				39. Endangered? By What? Yes <input type="checkbox"/> No <input checked="" type="checkbox"/>	
This is in a residential area with several similar homes in the vicinity,				40. Visible from Public Road? Yes <input checked="" type="checkbox"/> No <input type="checkbox"/>	
45. Sources of Information See appendix				41. Distance from and Frontage on Road 25' D	
				46. Prepared by T. Carneal	
				47. Organization NWMSU Hist. Survey	
				48. Date 49. Revision Date(s)	

5. Other Name(s)
John Spessard House

GEAS002025

Page 2

Spessard House

#45 Appendix

Atlas of Morgan, Nodaway and Gentry Counties, MO., 1880.

Hammond, Loy L. Ghost Towns of Gentry County Missouri. Point Lookout, MO.: School of the Ozarks Press, 1972.

History of Daviess and Gentry Counties. Topeka, KS: Historical Publishing Co., 1922.

History of Gentry and Worth Counties. St. Joseph, MO: National Historical Co., 1882.

Illustrated Historical Atlas of Gentry County, MO. Edwards. 1877.

Once upon a Railroad. Ed. by Centennial Committee of Stanberry. Shawnee Mission KS: Intercollegiate Press; 1979.

Plat Book of Gentry County. Hixcon, 1925.

Standard Atlas of Gentry County, MO. Chicago: Ogle, 1914.



HISTORIC INVENTORY

1. No. 94		4. Present Name(s) Holcomb House		1. No. 94
2. County Gentry		5. Other Name(s) Charles Lainhart House		
3. Location of Negatives Carneal's Office				
6. Specific Location 201 N. Hundley		16. Thematic Category Architecture 030		2. County Gentry
7. City or Town If Rural, Township & Vicinity Albany, MO		17. Date(s) or Period ca. 1880		
8. Site Plan with North Arrow		18. Style or Design Queen Anne 45		
		19. Architect or Engineer Unknown		4. Present Name(s) Holcomb House
		20. Contractor or Builder Unknown		
		21. Original Use, if apparent Residence DIA 20		
9. Coordinates UTM Lat. NW 1/4 Sec 19 Long. T 63N R 30W		22. Present Use Residence WA ms		5. Other Name(s) Lainhart House
10. Site Building Structure / Object		23. Ownership Public / Private X		
11. On National Register? Yes / No X		24. Owner's Name & Address, if known Kent Holcomb Albany, MO 64402		
12. Is it Eligible? Yes / No		25. Open to Public? Yes / No X		6. Other Name(s) Lainhart House
13. Part of Estab. Hist. Dist.? Yes / No X		26. Local Contact Person or Organization Aletha Whittington		
14. District Potent'l? Yes / No		27. Other Surveys in Which Included		
15. Name of Established District		28. No. of Stories 2		7. Other Name(s) Lainhart House
		29. Basement? Yes / No		
		30. Foundation Material Brick 30		
		31. Wall Construction Frame 100		8. Other Name(s) Lainhart House
		32. Roof Type & Material CM Irreg./Asbestos 64		
		33. No. of Bays Front Irreg. Side DR		
		34. Wall Treatment Weatherboard 21		9. Other Name(s) Lainhart House
		35. Plan Shape Asymmetrical		
		36. Changes Addition / Altered / Moved		
		37. Condition Interior Exterior good		10. Other Name(s) Lainhart House
		38. Preservation Underway? Yes / No		
		39. Endangered? By What? Yes / No		
		40. Visible from Public Road? Yes / No		11. Other Name(s) Lainhart House
		41. Distance from and Frontage on Road 50' D		
42. Further Description of Important Features				
<p>This house has a tower at the southwest corner with a belcast roof. There are shingle gable ends on the south and west and the windows have carved entablature window-headers. There is cresting on the gable peaks. Several windows have art glass transoms. There is a very ornate two story porch which accents the southwest section of the house.</p>				
43. History and Significance				
<p>Charles Lainhart, ca. 1870, was the son of W.T. Lainhart, a native of Kentucky born in 1847, W.T. came to Gentry county as a child and was reared on a farm. He moved to Albany in 1868 where he operated a broom factory with his brother, J.C. In 1874, this business was terminated and the two brothers went into separate grocery businesses. (see appendix)</p>				
44. Description of Environment and Outbuildings				
<p>This is in a residential area with several similar homes in the vicinity.</p>				
45. Sources of Information				
See Appendix				
46. Prepared by T. Carneal				
47. Organization NWMSU Hist Survey				
48. Date 49. Revision Date(s)				

Page 2
Halcomb House

#43 Appendix

Charles Lainhart succeeded his father in the operation of the grocery business,

#45 Appendix

Atlas of Morgan, Nodaway and Gentry Counties, MO., 1880.

Hammond, Loy L. Ghost Towns of Gentry County, Missouri. Point Lookout, MO.: School of the Ozarks Press, 1972.

History of Daviess and Gentry Counties. Topeka, KS: Historical Publishing Co., 1922.

History of Gentry and Worth Counties. St. Joseph, MO: National Historical Co., 1882.

Illustrated Historical Atlas of Gentry County, MO. Edwards. 1877.

Once upon a Railroad. Ed. by Centennial Committee of Stanberry. Shawnee Mission KS: Intercollegiate Press, 1979.

Plat Book of Gentry County. Hixson, 1925.

Standard Atlas of Gentry County, MO. Chicago: Ogle, 1914.



HISTORIC INVENTORY

1. No. 92		4. Present Name(s) Quinley Funeral Home		1. No. 92	
2. County Gentry		5. Other Name(s) John A. Hundley House		2. County Gentry	
3. Location of Negatives Carneal's Office				4. Present Name(s) Quinley Funeral Home	
6. Specific Location 403 N. Hundley		16. Thematic Category Architecture 030		28. No. of Stories 2½	
		17. Date(s) or Period ca. 1900		29. Basement? Yes <input checked="" type="checkbox"/> No <input type="checkbox"/>	
7. City or Town If Rural, Township & Vicinity Albany, MO		18. Style or Design Queen Anne 45		30. Foundation Material Brick 30	
8. Site Plan with North Arrow		19. Architect or Engineer Edmund J. Eckel		31. Wall Construction Frame WW	
		20. Contractor or Builder Unknown		32. Roof Type & Material Irreg./asbestos CM 64	
		21. Original Use, if apparent Residence OH 20 22		33. No. of Bays Irreg. TW DL Front Side	
		22. Present Use Funeral Home FU PD Si		34. Wall Treatment Weatherboard 21	
		23. Ownership Public <input type="checkbox"/> Private <input checked="" type="checkbox"/>		35. Plan Shape asymmetrical	
		24. Owner's Name & Address, if known Darrell Quinley 403 N Hundley, Albany, MO 64402		36. Changes (Explain in #42) Addition <input checked="" type="checkbox"/> Altered <input type="checkbox"/> Moved <input type="checkbox"/>	
9. Coordinates UTM Lat. NW¼ Sec 19 Long. T 63N R 30W		25. Open to Public? Yes <input checked="" type="checkbox"/> No <input type="checkbox"/>		37. Condition Interior Exterior Excellent	
10. Site <input checked="" type="checkbox"/> Building <input checked="" type="checkbox"/> Structure <input type="checkbox"/> Object <input type="checkbox"/>		26. Local Contact Person or Organization Aletha Whittington		38. Preservation Underway? Yes <input checked="" type="checkbox"/> No <input type="checkbox"/>	
11. On National Register? Yes <input type="checkbox"/> No <input checked="" type="checkbox"/>		27. Other Surveys in Which Included		39. Endangered? By What? Yes <input type="checkbox"/> No <input checked="" type="checkbox"/>	
12. Is It Eligible? Yes <input type="checkbox"/> No <input checked="" type="checkbox"/>				40. Visible from Public Road? Yes <input checked="" type="checkbox"/> No <input type="checkbox"/>	
13. Part of Estab. Hist. Dist.? Yes <input type="checkbox"/> No <input checked="" type="checkbox"/>				41. Distance from and Frontage on Road 25' D	
14. District Potent'l? Yes <input type="checkbox"/> No <input type="checkbox"/>					
15. Name of Established District				5. Other Name(s) John A. Hundley House	
42. Further Description of Important Features This house has a tower with a conical roof at the southwest corner. The tower is shingled and gable ends are pedimented with windows. There is a double door with transom on the west facade. There are corner pilasters. A large garage and drive through have been added on the south and east.					
43. History and Significance In 1845, two brothers, William and John Boring Hundley came from Green County, TN. John B. settled near Evona and William in the area which would become Albany. John B. erected the fourth business house in the town of Athens, and engaged in the general mercantile business. William returned to TN, then traveled back to Missouri (see appendix)					
44. Description of Environment and Outbuildings This is in a residential area with several similar homes in the vicinity.					
45. Sources of Information See appendix		46. Prepared by T. Carneal		47. Organization NWMSU Hist. Survey	
		48. Date		49. Revision Date(s)	

GEA 5002-
827

Page 2
Quinley Funeral Home

#43 Appendix

and finally emigrated to Belton, TX, where he died and was buried, Mrs. William Hundley returned to Albany where she died at age 94 in 1912. In about 1874, John B. Hundley moved to St. Joseph where he was engaged in the wholesale business and banking. William Hundley's children were John A., George S., Mary E., and William T. John A., George S., and J.H. Degginger commenced the firm of Degginger and Hundley in the mid-1860's, but the brothers later bought Mr. Degginger out in less than a year and the firm was known as Hundley and Co. George S. was longtime President of the Bank of Gentry County. He and William never married. Mary E. Hundley married Charles Embree of the firm of Coulter and Peery, hardware and implements. Mr. John A. Hundley was left a widower when his wife died in 1888, and his two daughters were raised in Kansas City by their aunt, Matilda Forker, returning to Albany to live out their lives in the family home.

#45 Appendix

Atlas of Morgan, Nodaway and Gentry Counties, MO., 1880.

Hammond, Loy L. Ghost Toys of Gentry County; Missouri. Point Lookout, NO.: School of the Ozarks Press, 1972.

History of Daviess and Gentry Counties. Topeka, KS: Historical Publishing Co., 1922.

History of Gentry and Worth Counties. St. Joseph, MO: National Historical Co., 1882.

Illustrated Historical Atlas of Gentry County, MO. Edwards. 1877.

Once upon a Railroad. Ed. by Centennial Committee of Stanberry. Shawnee Mission KS: Intercollegiate Press, 1979.

Plat Book of Gentry County. Hixson, 1925.

Standard Atlas of Gentry County, MO. Chicago: Ogle, 1914.



HISTORIC INVENTORY

1. No. 91		4. Present Name(s) Long House		1. No. 91 2. County Gentry 4. Present Name(s) Long House	
2. County Gentry		5. Other Name(s) John Nicholson House			
3. Location of Negatives Carneal's Office					
6. Specific Location 405 N. Hundley		16. Thematic Category Architecture 030	28. No. of Stories 2	2. County Gentry 4. Present Name(s) Long House	
		17. Date(s) or Period ca. 1900	29. Basement? Yes <input checked="" type="checkbox"/> No <input type="checkbox"/>		
7. City or Town If Rural, Township & Vicinity Albany, MO		18. Style or Design Queen Anne 45	30. Foundation Material Brick 30		
8. Site Plan with North Arrow		19. Architect or Engineer Unknown	31. Wall Construction Frame 111		
		20. Contractor or Builder Unknown	32. Roof Type & Material CM Irreg/asbestos 64		
		21. Original Use, if apparent Residence DIA 20 22	33. No. of Bays Irreg. Front Side DR		
		22. Present Use Apartments WA R2	34. Wall Treatment Weatherboard 21		
		23. Ownership Public <input type="checkbox"/> Private <input checked="" type="checkbox"/>	35. Plan Shape Asymmetrical		
9. Coordinates UTM Lat. NW 1/4 Sec 19 Long. T 63N R 30W		24. Owner's Name & Address, if known Dwight Long 308 N. Hundley, Albany, MO	36. Changes (Explain in #42) Addition <input checked="" type="checkbox"/> Altered <input type="checkbox"/> Moved <input type="checkbox"/>		5. Other Name(s) Nicholson House
10. Site <input checked="" type="checkbox"/> Building <input checked="" type="checkbox"/> Structure <input type="checkbox"/> Object <input type="checkbox"/>		25. Open to Public? Yes <input type="checkbox"/> No <input checked="" type="checkbox"/>	37. Condition Interior Exterior excellent		
11. On National Register? Yes <input type="checkbox"/> No <input checked="" type="checkbox"/>	12. Is It Eligible? Yes <input type="checkbox"/> No <input type="checkbox"/>	26. Local Contact Person or Organization Aletha Whittington	38. Preservation Underway? Yes <input checked="" type="checkbox"/> No <input type="checkbox"/>		
13. Part of Estab. Hist. Dist.? Yes <input type="checkbox"/> No <input checked="" type="checkbox"/>	14. District Potent'l? Yes <input type="checkbox"/> No <input type="checkbox"/>	27. Other Surveys in Which Included	39. Endangered? By What? Yes <input type="checkbox"/> No <input checked="" type="checkbox"/>		
15. Name of Established District			40. Visible from Public Road? Yes <input checked="" type="checkbox"/> No <input type="checkbox"/>		
42. Further Description of Important Features This house has chamfered corners with heavy bracketing. There is a three story tower with bracketed cornice at the southwest corner. Several windows have stained glass transoms. The gable end on the south has a sunburst of wood, as well as on the south,					
43. History and Significance This house was built by John Nicholson, son of William Nicholson, both of who were prominent Huggins Township farmers. He and his brother built ornate Queen Anne homes probably at nearly the same time. John's in the town of Albany and Richards on the family farm.					
44. Description of Environment and Outbuildings This is in a residential area with several similar homes in the vicinity,					
45. Sources of Information See appendix		46. Prepared by T. Carneal			
		47. Organization NWMSU Hist. Survey			
		48. Date	49. Revision Date(s)		

GEA-002-028

Page 2
Long House

#45 Appendix

Atlas of Morgan, Nodaway and Gentry Counties, MO., 1880.

Hammond, Loy L. Ghost Towns of Gentry County, Missouri. Point Lookout, MO.: School of the Ozarks Press, 1972.

History of Daviess and Gentry Counties. Topeka, KS: Historical Publishing Co., 1922.

History of Gentry and Worth Counties, St. Joseph, MO: National Historical Co., 1882.

Illustrated Historical Atlas of Gentry County, MO. Edwards. 1877.

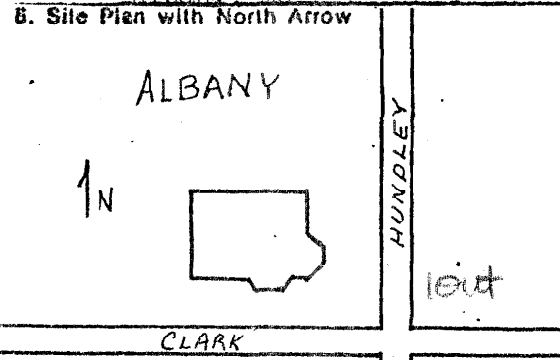
Once upon a Railroad. Ed. by Centennial Committee of Stanberry. Shawnee Mission KS: Intercollegiate Press, 1979.

Plat Book of Gentry County, Hixson, 1925.

Standard Atlas of Gentry County, MO. Chicago: Ogle, 1914.



HISTORIC INVENTORY

1. No. 90		4. Present Name(s) Robertson House		1. No. 90
2. County Gentry		5. Other Name(s) J. Woodson Peery House		
3. Location of Negatives Carneal's Office				
6. Specific Location 704 N. Hundley		16. Thematic Category Architecture 030		2. County Gentry
7. City or Town If Rural, Township & Vicinity Albany, MO		17. Date(s) or Period ca. 1890		
8. Site Plan with North Arrow 		18. Style or Design Queen Anne		
9. Coordinates Lat. NW 1/4 Sec 19 T 63N R 30W		19. Architect or Engineer Unknown		4. Present Name(s) Robertson House
10. Site Building Structure II Object II		20. Contractor or Builder Unknown		
11. On National Register? Yes II No X		21. Original Use, if apparent Residence OA		
12. Is it Eligible? Yes II No II		22. Present Use Residence		5. Other Name(s) Peery House
13. Part of Estab. Yes II Hist. Dist.? No X		23. Ownership Public II Private X		
14. District Potent'l? Yes II No II		24. Owner's Name & Address, if known Lee Robertson 704 N. Hundley, Albany, MO		
15. Name of Established District		25. Open to Public? Yes II No		6. Other Name(s) Peery House
16. Further Description of Important Features This house has a polygonal two story extension with polygonal roof at the southeast corner. There are steep gable roof dormers on the east facade. On the south facade a bay with battlements is at the attic level. On the north facade there is a two and one-half story window which originally had stained or leaded glass panels which have been removed.		26. Local Contact Person or Organization Aletha Whittington		
17. History and Significance J. Woodson Peery, one of three eminent brothers in Albany was perhaps the most skilled criminal lawyer who ever practiced in Gentry County.		27. Other Surveys in Which Included		
18. Description of Environment and Outbuildings This is in a residential area with several similar homes in the vicinity.		28. No. of Stories 2 1/2		7. Other Name(s) Peery House
19. Sources of Information See Appendix		29. Basement? Yes X No II		
20. Prepared by T. Carneal		30. Foundation Material Brick 30		
21. Organization NWMSU Hist. Survey		31. Wall Construction Frame WW		8. Other Name(s) Peery House
22. Date 149 Revision Date(s)		32. Roof Type & Material Gable Hip/asbestos 64		
		33. No. of Bays Irreg. Front Side DR		
		34. Wall Treatment Asbestos Siding		9. Other Name(s) Peery House
		35. Plan Shape asymmetrical		
		36. Changes (Explain in 142) Addition (3) Altered (6) Moved (1)		
		37. Condition Interior Exterior fair		10. Other Name(s) Peery House
		38. Preservation Underway? Yes X No II		
		39. Endangered? By What? Yes II No X		
		40. Visible from Public Road? Yes X No II		11. Other Name(s) Peery House
		41. Distance from and Frontage on Road 50' D		

Page 2
Robertson House

#45 Appendix

Atlas of Morgan, Nodaway and Gentry Counties, MO., 1880.

Hammond, Loy L. Ghost Towns of Gentry County, Missouri. Point Lookout,
MO.: School of the Ozarks Press, 1972.

History of Daviess and Gentry Counties. Topeka, KS: Historical Publishing
Co., 1922.

History of Gentry and Worth Counties. St. Joseph, MO: National Historical Co.,
1882.

Illustrated Historical Atlas of Gentry County, MO. Edwards. 1877.

Once upon a Railroad. Ed. by Centennial Committee of Stanberry. Shawnee
Mission KS: Intercollegiate Press, 1979.


Plat Book of Gentry County. Hixson, 1925.

Standard Atlas of Gentry Chicago: Ogle, 1914.



GEAS002-030

HISTORIC INVENTORY

1. No. 88		4. Present Name(s) Gibbany House		1. No. 88
2. County Gentry		5. Other Name(s) Morris Hubbard House		
3. Location of Negatives \mp Carneal's Office				
6. Specific Location 802 N. Hundley		16. Thematic Category Architecture 030		2. County Gentry
		17. Date(s) or Period Unknown		
7. City or Town If Rural, Township & Vicinity Albany, MO		18. Style or Design Queen Anne 40		4. Present Name(s) Gibbany House
8. Site Plan with North Arrow 		19. Architect or Engineer Unknown		
				20. Contractor or Builder Unknown
		21. Original Use, if apparent Residence 01A 22 20		
		22. Present Use pach Residence 0B		
		23. Ownership Public <input type="checkbox"/> Private <input checked="" type="checkbox"/>		
		24. Owner's Name & Address, if known Jim Gibbany Albany, MO 64402		
9. Coordinates UTM Lat. NW $\frac{1}{4}$ Sec 19 Long. T 63N R 30W		25. Open to Public? Yes <input type="checkbox"/> No <input checked="" type="checkbox"/>		5. Other Name(s) Hubbard House
10. Site <input type="checkbox"/> Building <input checked="" type="checkbox"/> Structure <input type="checkbox"/> Object <input type="checkbox"/>		26. Local Contact Person or Organization Aletha Whittington		
11. On National Register? Yes <input type="checkbox"/> No <input checked="" type="checkbox"/>		27. Other Surveys in Which Included		
12. Is It Eligible? Yes <input type="checkbox"/> No <input type="checkbox"/>				
13. Part of Estab. Hist. Dist.? Yes <input type="checkbox"/> No <input checked="" type="checkbox"/>				
14. District Potent'l? Yes <input type="checkbox"/> No <input type="checkbox"/>				
15. Name of Established District				
42. Further Description of Important Features This house has shingle gable ends with the shingle applied in a diamond pattern. There is a stringcourse of sawtooth pattern shingle. There are chamfered corners on the south facade. Dormer on the east has an inset window with rolled shingle edges. There are a variety of window treatments in the pedimented gable ends on the south, east and north facades.				5. Other Name(s) Hubbard House
43. History and Significance The Hubbard family, both Wallace and Morris, were attorney's in Albany.				
44. Description of Environment and Outbuildings This is in a residential area with several similar homes in the vicinity-				
45. Sources of Information See appendix		46. Prepared by T. Carneal		
		47. Organization NWMSU Hist. Survey		
		48. Date 49. Revision Date(s)		

Page 2
Gibbany House

#45 Appendix

Atlas of Morgan, Nodaway and Gentry Counties, MO., 1880.

Hammond, Loy L. Ghost Towns of Gentry County, Missouri. Point Lookout, MO.: School of the Ozarks Press, 1972.

History of Daviess and Gentry Counties. Topeka, KS: Historical Publishing Co., 1922.

History of Gentry and Worth Counties. St. Joseph, MO: National Historical Co., 1882.

Illustrated Historical Atlas of Gentry County, MO. Edwards. 1877.

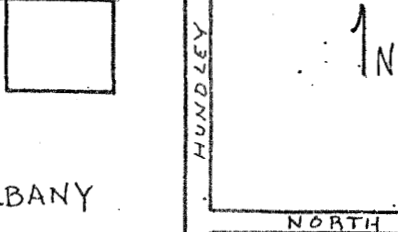
Once upon a Railroad. Ed. by Centennial Committee of Stanberry. Shawnee Mission KS: Intercollegiate Press, 1979.

Plat Book of Gentry County. Hixson, 1925.

Standard Atlas of Gentry County, MO. Chicago: Ogle, 1914.



HISTORIC INVENTORY

1. No. 87		4. Present Name(s) Kurtright House		1. No. 87
2. County Gentry		5. Other Name(s) Logan Peery House		
3. Location of Negatives Carneal's Office				
6. Specific Location 806 N. Hundley		16. Thematic Category Architecture <i>D3D</i>		2. County Gentry
7. City or Town If Rural, Township & Vicinity Albany, MO		17. Date(s) or Period ca. 1900		
8. Site Plan with North Arrow		18. Style or Design Dutch Colonial		
		19. Architect or Engineer Unknown		3. Present Name(s) Kurtright House
		20. Contractor or Builder Unknown		
		21. Original Use, if apparent Residence <i>DIA</i> <i>65</i>		
22. Present Use Residence <i>RI</i>		23. Ownership Public <input type="checkbox"/> Private <input checked="" type="checkbox"/>		4. Other Name(s) Peery House
24. Owner's Name & Address, if known Ralph Kurtright Albany, MO 64402		25. Open to Public? Yes <input type="checkbox"/> No <input checked="" type="checkbox"/>		
26. Local Contact Person or Organization Aletha Whittington		27. Other Surveys in Which Included		
9. Coordinates UTM Lat. <i>NP4</i> Sec 24 <i>Albany</i> Long. T 63N R 31W		28. No. of Stories <i>1 1/2</i>		5. Other Name(s) Peery House
10. Site is Building <input checked="" type="checkbox"/> Structure <input type="checkbox"/> Object <input type="checkbox"/>		29. Basement? Yes <input checked="" type="checkbox"/> No <input type="checkbox"/>		
11. On National Register? Yes <input type="checkbox"/> No <input checked="" type="checkbox"/>		30. Foundation Material Concrete Block <i>65</i>		
12. Is it Eligible? Yes <input type="checkbox"/> No <input type="checkbox"/>		31. Wall Construction Concrete Block/mortar <i>CB</i>		6. Other Name(s) Peery House
13. Part of Estab. Hist. Dist.? Yes <input type="checkbox"/> No <input checked="" type="checkbox"/>		32. Roof Type & Material <i>Gm</i> <i>60m</i>		
14. District Potent'l? Yes <input type="checkbox"/> No <input type="checkbox"/>		33. Cross Bays Irreg. <i>64</i>		
15. Name of Established District		34. Wall Treatment Concrete Block <i>65</i>		7. Other Name(s) Peery House
42. Further Description of Important Features The east and west facades have porches with concrete block balustrade and columns. These porches are inset under the second floor of the house. The gable ends on all four facades are weatherboard.		35. Plan Shape Square		
		36. Changes (Explain in #42) Addition <input type="checkbox"/> Altered <input type="checkbox"/> Moved <input type="checkbox"/>		
43. History and Significance Logan Peery was a native of Daviess County, born in 1841. Both of his parents were natives of Virginia. He was involved in mercantile businesses in Harrison County before moving to Albany in 1865. He served two terms as Gentry County treasurer, beginning in 1871. In 1876, he was elected to the County Court. (See Appendix).		37. Condition Interior Exterior <i>good</i>		8. Other Name(s) Peery House
44. Description of Environment and Outbuildings This is in a residential area with several similar homes in the vicinity.		38. Preservation Underway? Yes <input checked="" type="checkbox"/> No <input type="checkbox"/>		
45. Sources of Information See appendix		39. Endangered? By What? Yes <input type="checkbox"/> No <input checked="" type="checkbox"/>		
		40. Visible from Public Road? Yes <input checked="" type="checkbox"/> No <input type="checkbox"/>		9. Other Name(s) Peery House
		41. Distance from and Frontage on Road 100' D		
		46. Prepared by T. Carneal		
		47. Organization NWMSU Hist. Survey		10. Other Name(s) Peery House
		48. Date		
		49. Revision Date(s)		

Page 2
Kurtright House

#43 Appendix

He was President of the Gentry County Bank and a member of the firm of R.W. Crockett, Grocers, in Albany; of L.H. Peery and Co., general merchandise in Union Grove (Bogle TWP). His father-in-law, Captain Charles Byrne represented Gentry County in the State Legislature in the late 1860's, and later was a teacher in the Albany School system.

#45 Appendix

Atlas of Morgan, Nodaway and Gentry Counties, MO., 1880.

Hammond, Loy L. Ghost Towns of Gentry County, Missouri. Point Lookout, MO.: School of the Ozarks Press, 1972.

History of Daviess and Gentry Counties. Topeka, KS: Historical Publishing Co., 1922.

History of Gentry and Worth Counties St. Joseph, MO: National Historical Co., 1882.

Illustrated Historical Atlas of Gentry County, MO. Edwards. 1877.

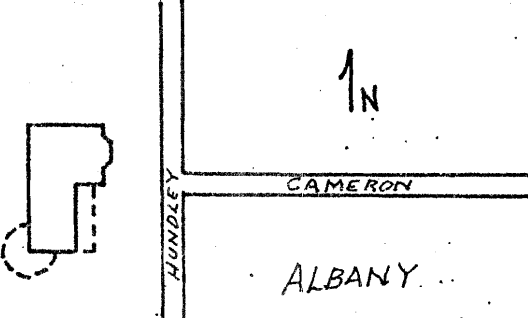
Once upon a Railroad Ed. by Centennial Committee of Stanberry. Shawnee Mission KS: Intercollegiate Press, 1979.

Plat Book of Gentry County. Hixson, 1925.

Standard Atlas of Gentry County, MO. Chicago: Ogle, 1914.



HISTORIC INVENTORY

1. No. 86		4. Present Name(s) McMillen House		1. No. 86
2. County Gentry		5. Other Name(s) Johnson Wesley Coulter House		
3. Location of Negatives Carneal's Office				2. County Gentry
6. Specific Location 1006 N. Hundley		16. Thematic Category Architecture 030		
7. City or Town If Rural, Township & Vicinity Albany, MO		17. Date(s) or Period ca. 1870		4. Present Name(s) McMillen House
8. Site Plan with North Arrow 		18. Style or Design Rural Gothic 41 07		
9. Coordinates UTM Lat. NW 1/4 Sec 19 Long. T 63N R 30W		19. Architect or Engineer Unknown		5. Other Name(s) Coulter House
10. Site 12 Building X Structure 11 Object 11		20. Contractor or Builder Unknown		
11. On National Register? Yes 11 No X		21. Original Use, if apparent Residence DIA 20 65		6. Other Name(s) Coulter House
12. Is It Eligible? Yes 11 No 11		22. Present Use Residence pinch OH		
13. Part of Estab. Yes 11 Hist. Dist.? No X		23. Ownership Public 11 Private X		7. Other Name(s) Coulter House
14. District Potent'l? Yes 11 No 11		24. Owner's Name & Address, if known M/M Thorwaldson McMillen Albany, MO 64402		
15. Name of Established District		25. Open to Public? Yes 11 No X		8. Other Name(s) Coulter House
		26. Local Contact Person or Organization Aletha Whittington		
42. Description of Important Features This house has dormers on the south and east facades, with carved trim at the eave peaks. The south facade has shaped entablature window headers. The east extension has a two story bay with bracketed cornice and bracketed stringcourse. A porch with concrete block columns has been added on the east as well as an addition on the west.		27. Other Surveys in Which Included		9. Other Name(s) Coulter House
43. History and Significance J.W. Coulter was one of the very early merchants of the town of Athens. He is listed in the 1868 business directory as a dealer in stoves and tinware. He was later associated with Erastus L. Peery in the hardware firm Coulter and Feery, which was one of the first tenants of the Union Block.		30. No. of Stories 2		10. Other Name(s) Coulter House
		31. Basement? Yes X No 11		
44. Description of Environment and Outbuildings This is in a residential area with several similar homes in the vicinity.		32. Foundation Material 65 Stone/Concrete Wash		11. Other Name(s) Coulter House
		33. Wall Construction Frame wu		
45. Sources of Information See appendix		34. Roof Type & Material 16 Cross Gable/asbestos		12. Other Name(s) Coulter House
		35. No. of Bays Front 4 Side 2 DR		
		36. Wall Treatment Weatherboard 31		13. Other Name(s) Coulter House
		37. Plan Shape Ell LS		
		38. Changes (Explain in #42) Addition 11 Altered 11 Moved 11		14. Other Name(s) Coulter House
		39. Condition Interior Exterior excellent		
		40. Preservation Underway? Yes X No 11		15. Other Name(s) Coulter House
		41. Endangered? By What? Yes 11 No X		
		42. Visible from Public Road? Yes X No 11		16. Other Name(s) Coulter House
		43. Distance from and Frontage on Road 100' D		
		44. Prepared by T. Carneal		17. Other Name(s) Coulter House
		45. Organization NWMSU Hist. Survey		
		46. Date 47. Revision Date(s)		18. Other Name(s) Coulter House

Page 2
McMillen House

#45 Appendix

Atlas of Morgan, Nodaway and Gentry Counties, MO., 1880.

Hammond, Loy L. Ghost Towns of Gentry County, Missouri. Point Lookout, MO: School of the Ozarks Press, 1972.

History of Daviess and Gentry Counties. Topeka, KS: Historical Publishing Co., 1922.

History of Gentry and Worth Counties. St. Joseph, MO: National Historical Co., 1882.

Illustrated Historical Atlas of Gentry County, MO. Edwards. 1877.

Once upon a Railroad. Ed. by Centennial Committee of Stanberry. Shawnee Mission KS: Intercollegiate Press, 1979.

Plat Book of Gentry County. Hixson, 1925.

Standard Atlas of Gentry County, MO. Chicago: Ogle, 1914.



GEA-002-033

HISTORIC INVENTORY

1. No. 85		4. Present Name(s) Longworth House		1. No. 85	
2. County Gentry		5. Other Name(s) Samuel Peery House			2. County Gentry
3. Location of Negatives Carneal's Office					
6. Specific Location 1103 N. Hundley		16. Thematic Category Architecture 030		28. No. of Stories 2	
7. City or Town If Rural, Township & Vicinity Albany, MO		17. Date(s) or Period Unknown		29. Basement? Yes <input checked="" type="checkbox"/> No <input type="checkbox"/>	
8. Site Plan with North Arrow		18. Style or Design Queen Anne 45		30. Foundation Material Cement 65	
		19. Architect or Engineer Unknown		31. Wall Construction Frame 60	
		20. Contractor or Builder Unknown		32. Roof Type & Material Hip/asbestos 64	
		21. Original Use, if apparent Residence DIA 20		33. No. of Bays Irregular Side	
		22. Present Use Residence WA		34. Wall Treatment Weatherboard 21	
		23. Ownership Public <input type="checkbox"/> Private <input checked="" type="checkbox"/>		35. Plan Shape asymmetrical	
		24. Owner's Name & Address, if known Chris Longworth Albany, MO 64402		36. Changes (Explain in #42) Addition <input type="checkbox"/> Altered <input type="checkbox"/> Moved <input type="checkbox"/>	
9. Coordinates UTM Lat. NW 1/4 Sec 19 Long. T 63N R 30W		25. Open to Public? Yes <input type="checkbox"/> No <input checked="" type="checkbox"/>		37. Condition Interior Exterior Excellent	
10. Site It Building <input checked="" type="checkbox"/> Structure <input type="checkbox"/> Object <input type="checkbox"/>		26. Local Contact Person or Organization Aletha Whittington		38. Preservation Underway? Yes <input checked="" type="checkbox"/> No <input type="checkbox"/>	
11. On National Register? Yes <input type="checkbox"/> No <input checked="" type="checkbox"/>		27. Other Surveys in Which Included		39. Endangered? By What? Yes <input type="checkbox"/> No <input checked="" type="checkbox"/>	
12. Is It Eligible? Yes <input type="checkbox"/> No <input type="checkbox"/>				40. Visible from Public Road? Yes <input checked="" type="checkbox"/> No <input type="checkbox"/>	
13. Part of Estab. Hist. Dist.? Yes <input type="checkbox"/> No <input checked="" type="checkbox"/>				41. Distance from and Frontage on Road 100' D	
14. District Potent'l? Yes <input type="checkbox"/> No <input type="checkbox"/>					
15. Name of Established District					
42. Further Description of Important Features This house has a shingle tower at the southwest corner..There is a double door on the west facade, with transom. There are shingle dormers on the north, west and south. Also, on the west facade there is a double size window with side windows and transom. There is a wrap-around porch.					
43. History and Significance Samuel Peery was an eminent dry goods merchandizer in the town of Albany as a partner with his brother Erastus, in the firm of E.L. Peery.					
44. Description of Environment and Outbuildings This is in a residential area with several similar homes in the vicinity,					
45. Sources of Information See Appendix					
46. Prepared by T. Carneal					
47. Organization NWMSU Hist. Survey					
48. Date 49. Revision Date(s)					

1. No. 85

2. County Gentry

4. Present Name(s) Longworth House

5. Other Name(s) Peery House

Page 2
Longworth House

#45 Appendix

Atlas of Morgan, Nodaway and Gentry Counties, MO. 1880.

Hammond, Loy L. Ghost Towns of Gentry County; Missouri. Point Lookout, MO.: School of the Ozarks Press, 1972.

History of Daviess and Gentry Counties. Topeka, KS: Historical Publishing Co., 1922.

History of Gentry and Worth Counties. St. Joseph, MO: National Historical Co., 1882.

Illustrated Historical Atlas of Gentry County, MO. Edwards. 1877.

Once upon a Railroad. Ed. by Centennial Committee of Stanberry. Shawnee Mission KS: Intercollegiate Press,. 1979.

Plat Book of Gentry County. Hixcon, 1925.

Standard Atlas of Gentry County, MO. Chicago: Ogle, 1914.



GEAS 002-034

HISTORIC INVENTORY

1. No. 103		4. Present Name(s) Doolittle House		1. No. 103 Gentry
2. County Gentry		5. Other Name(s) Judge George W. Lewis House		
3. Location of Negatives Carneal's Office				
6. Specific Location 206 S. Hundley		16. Thematic Category Architecture 030	28. No. of Stories 2	2. County Gentry
7. City or Town If Rural, Township & Vicinity Albany, MO		17. Date(s) or Period ca. 1880	29. Basement? Yes <input checked="" type="checkbox"/> No <input type="checkbox"/>	
8. Site Plan with North Arrow		18. Style or Design Italianate 40	30. Foundation Material Brick 30	
		19. Architect or Engineer Unknown	31. Wall Construction Brick & Mortar LB	4. Present Name(s) Doolittle
		20. Contractor or Builder Unknown	32. Roof Type & Material Hip/asbestos 40 69	
		21. Original Use, if apparent Residence 01A 30	33. No. of Bays Front 3 Side Unknown	
9. Coordinates UTM Lat. SW 1/4 Sec 19 Long. T 63N R 30W		22. Present Use Residence	34. Wall Treatment Common Bond 30	5. Other Name(s) Lewis House
10. Site <input checked="" type="checkbox"/> Building <input checked="" type="checkbox"/> Structure <input type="checkbox"/> Object <input type="checkbox"/>		23. Ownership Public <input type="checkbox"/> Private <input checked="" type="checkbox"/>	35. Plan Shape Ell	
11. On National Register? Yes <input type="checkbox"/> No <input checked="" type="checkbox"/>		24. Owner's Name & Address, if known M/M Terry Doolittle Albany, MO 64402	36. Changes (Explain in #42) Addition <input type="checkbox"/> Altered <input type="checkbox"/> Moved <input type="checkbox"/>	
12. Is it Eligible? Yes <input type="checkbox"/> No <input type="checkbox"/>		25. Open to Public? Yes <input type="checkbox"/> No <input checked="" type="checkbox"/>	37. Condition Interior Exterior excellent	
13. Part of Estab. Hist. Dist.? Yes <input type="checkbox"/> No <input checked="" type="checkbox"/>		26. Local Contact Person or Organization Aletha Whittington	38. Preservation Underway? Yes <input checked="" type="checkbox"/> No <input type="checkbox"/>	
14. District Potent? Yes <input type="checkbox"/> No <input type="checkbox"/>		27. Other Surveys in Which Included	39. Endangered? By What? Yes <input type="checkbox"/> No <input checked="" type="checkbox"/>	
15. Name of Established District			40. Visible from Public Road? Yes <input checked="" type="checkbox"/> No <input type="checkbox"/>	
42. Further Description of Important Features This house has a wide fascia board. There are brick radiating voussoir window headers. There is a double hung door with double transom.			41. Distance from and Frontage on Road 25' D	
43. History and Significance George W. Lewis was a native of Virginia, born in 1821. He arrived in Gentry County in 1846 and found that he was the third lawyer to settle in the county and so he became the first teacher in Albany after having taught Just north of town for a year. In 1849, Lewis was elected Probate Judge, in which office he served for two terms. He later was elected. (see appendix)				
44. Description of Environment and Outbuildings This is in a residential area with several similar homes in the vicinity.				
45. Sources of Information See Appendix			46. Prepared by T. Carneal	
			47. Organization NWMSU Hist. Survey	
			48. Date 1980	
			49. Revision Date(s)	

Page 2
Doolittle House

#43 Appendix

Prosecuting Attorney. He married the former Nancy Peery, sister of Mrs.
GW. Stapleton. Their daughter, Ida, married George Holden.

#45 Appendix

Atlas of Morgan, Nodaway and Gentry Counties, MO., 1880.

Hammond, Loy L. Ghost Toms of Gentry County, Missouri. Point Lookout,
MO.: School of the Ozarks Press, 1972.

History of Daviess and Gentry Counties. Topeka, KS: Historical Publishing
Co., 1922.

History of Gentry and Worth Counties. St. Joseph, MO: National Historical Co.,
1882.

Illustrated Historical Atlas of Gentry County, MO. Edwards. 1877.

Once upon a Railroad. Ed. by Centennial Committee of Stanberry. Shawnee
Mission KS: Intercollegiate Press; 1979.

Plat Book of Gentry County, Hixson, 1925.

Standard Atlas of Gentry County, MO. Chicago: Ogden, 1914.



HISTORIC INVENTORY

1. No. 124		4. Present Name(s) Salmon House		1. No. 124 2. County Gentry 4. Present Name(s) Salmon House	
2. County Gentry		5. Other Name(s) Tom Ross/House/ Lydia Williams House			
3. Location of Negatives Carneal's Office					
6. Specific Location 904 S. Hundley		16. Thematic Category Architecture 030	28. No. of Stories 2-1	2. County Gentry 4. Present Name(s) Salmon House 5. Other Name(s) Ross House/Williams House	
7. City or Town Albany, MO		17. Date(s) or Period ca. 1910	29. Basement? Yes <input checked="" type="checkbox"/> No <input type="checkbox"/>		
8. Site Plan with North Arrow		18. Style or Design Classic Box 10	30. Foundation Material Brick 30		
		19. Architect or Engineer Unknown	31. Wall Construction Frame WW		
		20. Contractor or Builder Unknown	32. Roof Type & Material Hip/asbestos 64		
		21. Original Use, if apparent Residence DIA 20	33. No. of Bays Front Side DR		
		22. Present Use Residence TA	34. Wall Treatment Weatherboard 01		
9. Coordinates UTM Lat. NW 1/4 Sec 30 Long. T 63N R 30W		23. Ownership Public <input type="checkbox"/> Private <input checked="" type="checkbox"/>	35. Plan Shape Square		
10. Site Building M Structure I / Object I /		24. Owner's Name & Address, if known M/M J.G. Salmon Albany, MO 64402	36. Changes (Explain in #42) Addition <input checked="" type="checkbox"/> Altered <input type="checkbox"/> Moved <input type="checkbox"/>		
11. On National Register? Yes <input type="checkbox"/> No <input checked="" type="checkbox"/>		25. Open to Public? Yes <input type="checkbox"/> No <input checked="" type="checkbox"/>	37. Condition Interior Exterior good		
12. Is II Eligible? Yes <input type="checkbox"/> No <input type="checkbox"/>		26. Local Contact Person or Organization Aletha Whittington	38. Preservation Underway? Yes <input checked="" type="checkbox"/> No <input type="checkbox"/>		
13. Part of Estab. Hist. Dist.? Yes <input type="checkbox"/> No <input checked="" type="checkbox"/>		27. Other Surveys in Which Included	39. Endangered? By What? Yes <input type="checkbox"/> No <input checked="" type="checkbox"/>		
14. District Potent'l? Yes <input type="checkbox"/> No <input type="checkbox"/>			40. Visible from Public Road? Yes <input checked="" type="checkbox"/> No <input type="checkbox"/>		
15. Name of Established District			41. Distance from and Frontage on Road 50' D		
42. Further Description of Important Features					
<p>There is a gable roof extension on the south facade of this house. There is a wide bracketed overhang. Windows have entablature window headers and second floor windows on the west have stained glass transoms. The dormer on the west has a triple window. There is a small addition on the east.</p>					
43. History and Significance					
This is one of the many large homes built on South Hundley.					
44. Description of Environment and Outbuildings					
<p>When this house was built it was on a level with the road in front of it. In the 1920's the highway was graded and paved and the house is now on top of a 20 or 30 foot cut. This is in a residential area with several similar homes in the vicinity.</p>					
45. Sources of Information					
See appendix:					
46. Prepared by T. Carneal					
47. Organization NWMSU Hist. Survey					
48. Date 49. Revision Date(s)					



HISTORIC INVENTORY

1. No. 116		4. Present Name(s) Magee House		1. No. 116
2. County Gentry		5. Other Name(s) R.L. Whaley House		
3. Location of Negatives Carneal's Office				
6. Specific Location NE cor of Jefferson & Dallas		16. Thematic Category Architecture 030		2. County Gentry
		17. Date(s) or Period 1881		
		28. No. of Stories 2		
7. City or Town If Rural, Township & Vicinity Albany, MO		18. Style or Design Queen Anne 45		4. Present Name(s) Magee House
8. Site Plan with North Arrow		19. Architect or Engineer Unknown		
		20. Contractor or Builder Unknown		
9. Coordinates UTM Lat. NE 1/4 Sec 24 Long. R 63N R 31W		21. Original Use, if apparent Residence 01A 20		5. Other Name(s) Whaley House
10. Site // Structure // Building X Object //		22. Present Use vacant TQ MS		
11. On National Register? Yes // No X		23. Ownership Public // Private X		
12. Is It Eligible? Yes // No //		24. Owner's Name & Address, if known Mrs. Carl Magee 103 E. Cameron, Albany, MO 64402		
13. Part of Estab. Hist. Dist.? Yes // No X		25. Open to Public? Yes // No X		
14. District Potent'l? Yes // No //		26. Local Contact Person or Organization Aletha Whittington		
15. Name of Established District		27. Other Surveys in Which Included		
42. Further Description of Important Features There are patterned shingles in the gable ends, There is an addition on the east which has smaller weatherboard. The addition is ca. 1900,		37. Condition Interior Exterior fair		
43. History and Significance R.L. Whaley was a native of Hancock County, Georgia, born in 1848. He was a graduate of Bowden College and was admitted to the Practice of Law in 1874, after which he emigrated to Gentry County and began the practice of law and also became an abstractor. This house is on the site of the first frame house erected (see appendix)		38. Preservation Underway? Yes // No X		
44. Description of Environment and Outbuildings This is in a residential area with several similar homes in the vicinity.		39. Endangered? By What? Yes X No //		
45. Sources of Information See appendix		40. Visible from Public Road? Yes X No //		
		41. Distance from and Frontage on Road 25' D		
		46. Prepared by T. Carneal		
		47. Organization NWMSU Hist. Survey		
		48. Date 49. Revision Date(s)		



Page 2
Magee House

#43 Appendix

in Albany by Robert Canaday in 1846. It was torn down in 1880. The Whaley house had a running water system installed when it was built. Whaley was the president of the First National Bank of Albany which was organized in 1904.

#45 Appendix

Atlas of Morgan, Nodaway and Gentry Counties, MO., 1880.

Hammond, Loy L. Ghost Towns of Gentry County, Missouri. Point Lookout, MO.: School of the Ozarks Press, 1972.

History of Daviess and Gentry Counties. Topeka, KS: Historical Publishing Co., 1922.

History of Gentry and Worth Counties. St. Joseph, MO: National Historical Co., 1882.

Illustrated Historical Atlas of Gentry County, MO. Edwards. 1877.

Once upon a Railroad. Ed. by Centennial Committee of Stanberry. Shawnee Mission KS: Intercollegiate Press, 1979.

Plat Book of Gentry County, Hixson, 1925.

Standard Atlas of Gentry County, MO. Chicago: Ogle, 1914.



HISTORIC INVENTORY

1. No. 111		4. Present Name(s) Shehan-Ward Building		1. No. 111
2. County Gentry		5. Other Name(s) The Peery Block		2. County Gentry
3. Location of Negatives Carneal's Office				4. Present Name(s) Shehan-Ward Building
6. Specific Location SW cor of Poll & Clay		16. Thematic Category Architecture 030 050	28. No. of Stories 2	5. Other Name(s) Peery Block
7. City or Town If Rural, Township & Vicinity Albany, MO		17. Date(s) or Period 1881-1882	29. Basement? Yes <input checked="" type="checkbox"/> No <input type="checkbox"/>	
8. Site Plan with North Arrow		18. Style or Design Italianate 10 67	30. Foundation Material Brick 30	
		19. Architect or Engineer Unknown	31. Wall Construction Brick & Mortar LB	
		20. Contractor or Builder Unknown	32. Roof Type & Material Flat & Tar F+PR	
9. Coordinates UTM Lat. SE 1/4 Sec 24 Long. T 63N R 31W		21. Original Use, if apparent Business Block 02E 30 90	33. No. of Bays Front 9 Side 0	
10. Site is Building <input checked="" type="checkbox"/> Structure <input type="checkbox"/> Object <input type="checkbox"/>		22. Present Use Business Block R1 R1 AW	34. Wall Treatment Common Bond 30 99	
11. On National Register? Yes <input type="checkbox"/> No <input checked="" type="checkbox"/>		23. Ownership Public <input type="checkbox"/> Private <input checked="" type="checkbox"/>	35. Plan Shape Rectangle	
12. Is It Eligible? Yes <input type="checkbox"/> No <input type="checkbox"/>		24. Owner's Name & Address, if known John Shehan & Cathy Ward, Albany, MO 64402	36. Changes (Explain in #42) Addition <input type="checkbox"/> Altered <input checked="" type="checkbox"/> Moved <input type="checkbox"/>	
13. Part of Estab. Hist. Dist.? Yes <input type="checkbox"/> No <input checked="" type="checkbox"/>		25. Open to Public? Yes <input checked="" type="checkbox"/> No <input type="checkbox"/>	37. Condition Interior Exterior good	
14. District Potent'ly? Yes <input type="checkbox"/> No <input type="checkbox"/>		26. Local Contact Person or Organization Aletha Whittington	38. Preservation Underway? Yes <input checked="" type="checkbox"/> No <input type="checkbox"/>	
15. Name of Established District		27. Other Surveys in Which Included	39. Endangered? By What? Yes <input type="checkbox"/> No <input checked="" type="checkbox"/>	
42. Further Description of Important Features This building is 67 feet by 93 feet and cost \$20,000 to construct. There are heavy hood molds over the windows, corbelled brick at the cornice and pediments at top of the cornice dividing the building into three segments.		40. Visible from Public Road? Yes <input checked="" type="checkbox"/> No <input type="checkbox"/>		
43. History and Significance This building was erected to house the firm of E.L. Peery and Co., and the Bank of Albany. The Bank of Albany was organized in 1877 as a limited stock company. The officers of the bank were John A. Ross, J.C. Whitten, N.M. Smith and A.B. Ross. Dr. Fielding Peery, Uncle of Erastus L., J. Woodson and Samuel had his office in this building.		41. Distance from and Frontage on Road 15' D		
44. Description of Environment and Outbuildings This is in a business area with several similar buildings in the vicinity.				
45. Sources of Information See appendix		46. Prepared by T. Carneal		
		47. Organization NWMSU Hist. Survey		
		48. Date 49. Revision Date(s)		

Page 2
Peery Block

#45 Appendix

Atlas of Morgan, Nodaway and Gentry Counties, MO., 1880.

Hammond, Loy L. Ghost Towns of Gentry County, Missouri. Point Lookout, MO.: School of the Ozarks Press, 1972.

History of Daviess and Gentry Counties. Topeka, KS: Historical Publishing Co., 1922.

History of Gentry and Worth Counties. St. Joseph, MO: National Historical Co., 1882.

Illustrated Historical Atlas of Gentry County, MO. Edwards. 1877.

Once upon a Railroad. Ed. by Centennial Committee of Stanberry. Shawnee Mission KS: Intercollegiate Press, 1979.

Plat Book of Gentry County. Hixcon, 1925.

Standard Atlas of Gentry County, MO. Chicago: Ogle, 1914.



GEAS002-036

HISTORIC INVENTORY

1. No. 112		4. Present Name(s) Union Block		1. No. 112 2. County Gentry 4. Present Name(s) Union Block
2. County Gentry		5. Other Name(s)		
3. Location of Negatives Carneal's Office				
6. Specific Location SE cor of Polk and Jackson		16. Thematic Category Architecture 030 050		2. County Gentry 4. Present Name(s) Union Block 5. Other Name(s)
7. City or Town Albany, MO		17. Date(s) or Period 1880		
8. Site Plan with North Arrow		18. Style or Design Italianate 42 67		
		19. Architect or Engineer Unknown		
		20. Contractor or Builder Unknown		
		21. Original Use, if apparent Business Building 003 30 99		
		22. Present Use Business Building R1 R1 AW		
9. Coordinates UTM Lat. SE 1/4 Sec 24 Long. T 63N R 31W		23. Ownership Public <input type="checkbox"/> Private <input checked="" type="checkbox"/>		
10. Site <input checked="" type="checkbox"/> Building <input checked="" type="checkbox"/> Structure <input type="checkbox"/> Object <input type="checkbox"/>		24. Owner's Name & Address, if known See appendix		
11. On National Register? Yes <input type="checkbox"/> No <input checked="" type="checkbox"/>		25. Open to Public? Yes <input checked="" type="checkbox"/> No <input type="checkbox"/>		
12. Is it Eligible? Yes <input type="checkbox"/> No <input type="checkbox"/>		26. Local Contact Person or Organization Aletha Whittington		
13. Part of Estab. Yes <input type="checkbox"/> Hist. Dist. No <input checked="" type="checkbox"/>		27. Other Surveys in Which Included		
14. District Potent'l? Yes <input type="checkbox"/> No <input type="checkbox"/>		28. No. of Stories 2		
15. Name of Established District		29. Basement? Yes <input checked="" type="checkbox"/> No <input type="checkbox"/>		
42. Further Description of Important Features The windows have heavy drop hood molds. There is a corbelled brick string course at the cornice. On the north side of the second floor, there is an artists or photographers slanted glass wall.		30. Foundation Material Stone 40		
		31. Wall Construction Brick LB		
		32. Roof Type & Material Flat/tar FL PR 99		
		33. No. of Bays Front 11 Side 0		
		34. Wall Treatment Common Bond 30 59		
		35. Plan Shape Rectangle		
		36. Changes (Explain in #42) Addition <input type="checkbox"/> Altered <input type="checkbox"/> Moved <input type="checkbox"/>		
		37. Condition Interior Exterior good		
		38. Preservation Underway? Yes <input checked="" type="checkbox"/> No <input type="checkbox"/>		
		39. Endangered? By What? Yes <input type="checkbox"/> No <input checked="" type="checkbox"/>		
		40. Visible from Public Road? Yes <input checked="" type="checkbox"/> No <input type="checkbox"/>		
		41. Distance from and Frontage on Road 15' D		
43. History and Significance The Union Block is the oldest of the major brick business blocks still standing in Albany. It; first tenants were Coulter and Peery, hardware and implements; E.H. Grantham and Co., Sewing Machines; Herman and Teenor, drugs and L.H. Peery, harness and saddlery. This building was built on the site of the first saloon in Athens, built by John Patton.		46. Prepared by T. Carneal		
44. Description of Environment and Outbuildings This is in a business area with several similar buildings in the vicinity.		47. Organization NWMSU Hist. Survey		
45. Sources of Information See appendix		48. Date 1/88 Revision Date(s)		

Page 2
Union Block

#24 Appendix

Mike Hatheway, 111 N. Polk; **Forrest** Stevens, 117 N. Polk; Brad Halstead
119 N. Polk; all of Albany, MO 64402

#45 Appendix

Atlas of Morgan, Nodaway and Gentry Counties, MO. 1880.

Hammond, Loy L. Ghost Towns of Gentry County, Missouri. Point Lookout,
MO.: School of the Ozarks Press, 1972.

History of Daviess and Gentry Counties. Topeka, KS: Historical Publishing
Co., 1922. .

History of Gentry- and Worth Counties, St. Joseph, MO: National Historical Co.,
1882.

Illustrated Historical Atlas of Gentry County, MO. Edwards. 1877.

Once upon a Railroad. Ed. by Centennial Committee of Stanberry. Shawnee
Mission. KS: Intercollegiate Press, 1979.

Plat Book of Gentry County. Hixson, 1925. . . .

Standard Atlas of Gentry County, MO. Chicago: Ogle, 1914.



GEAS002-039

Page 2

Barber Welding & Machine Shop.

#45 Appendix

Atlas of Morgan, Nodaway and Gentry Counties, MO. 1880.

Hammond, Loy L. Ghost Towns of Gentry County, Missouri. Point Lookout, MO.: School of the Ozarks Press, 1972.

History of Daviess and Gentry Counties. Topeka, KS: Historical Publishing Co., 1922.

History of Gentry and Worth Counties. St. Joseph, MO: National Historical Co., 1882.

Illustrated Historical Atlas of Gentry County, MO. Edwards. 1877.

Once upon a Railroad. Ed. by Centennial Committee of Stanberry. Shawnee Mission KS: Intercollegiate Press, 1979.

Plat Book of Gentry County. Hixcon, 1925.

Standard Atlas of Gentry County, MO. Chicago: Ogle, 1914.

6F15002-039

HISTORIC INVENTORY

1. No. <u>113</u>		4. Present Name(s) Barber Welding & Machine Shop		1. No. 113 2. County Gentry
2. County Gentry		5. Other Name(s) Setzer saloon		
3. Location of Negatives Carneal's Office				
6. Specific Location 204 N. Polk		16. Thematic Category Architecture/Society		3. County Gentry 4. Present Name(s) Barber Welding & Machine Shop 5. Other Name(s) Setzer Saloon
7. City or Town If Rural, Township & Vicinity Albany, MO		17. Date(s) or Period ca. 1880		
8. Site Plan with North Arrow <div style="border: 1px solid black; padding: 5px; display: inline-block;"> <p>ALLEY</p> </div>		18. Style or Design Italianate 40 69		
		19. Architect or Engineer Unknown		
9. Coordinates UTM Lat. N 23 Sec 24 Long. T 63N R 31W		20. Contractor or Builder Unknown		
10. Site II Building <input checked="" type="checkbox"/> Structure II Object II		21. Original Use, if apparent Business 02E 30		
11. On National Register? Yes <input type="checkbox"/> No <input checked="" type="checkbox"/>		22. Present Use Business		
12. Is It Eligible? Yes <input type="checkbox"/> No <input type="checkbox"/>		23. Ownership Public <input type="checkbox"/> Private <input checked="" type="checkbox"/>		
13. Part of Estab. Yes <input type="checkbox"/> No <input checked="" type="checkbox"/>		24. Owner's Name & Address, if known George Barber 1100 E. Howell, Albany, MO 64402		
14. District Potent'l? Yes <input type="checkbox"/> No <input type="checkbox"/>		25. Open to Public? Yes <input type="checkbox"/> No <input checked="" type="checkbox"/>		
15. Name of Established District		26. Local Contact Person or Organization Aletha Whittington		
42. Further Description of Important Features This store does not show the elaborate details that generally accompany an Italianate structure, but the windows are attenuated. There is a transom over the double entrance doors on the east facade.		27. Other Surveys in Which Included		
43. History and Significance This building has been identified as the Setzer Saloon in the early part of the Century. The Setzer family came for Hardin County, Kentucky, and they moved to Gentry. County in the 1850's, settling in the Gentryville area. They were merchants and farmers and at least one, F.M. was a county official, having been elected Collector in 1876.		28. No. of Stories 2		
44. Description of Environment and Outbuildings This is in a residential area with several similar homes in the vicinity.		29. Basement? Yes <input type="checkbox"/> No <input checked="" type="checkbox"/>		
45. Sources of Information See appendix		30. Foundation Material Brick 30		
		31. Wall Construction Brick & Mortar LB		
		32. Roof Type & Material HP Low Hip/asbestos 64		
		33. No. of Bays Front 3 Side 5		
		34. Wall Treatment Common Bond 30		
		35. Plan Shape Rectangle		
		36. Changes Addition <input type="checkbox"/> Altered <input checked="" type="checkbox"/> Moved <input type="checkbox"/> (Explain in #42)		
		37. Condition Interior <input type="checkbox"/> Exterior good		
		38. Preservation Underway? Yes <input checked="" type="checkbox"/> No <input type="checkbox"/>		
		39. Endangered? By What? Yes <input type="checkbox"/> No <input checked="" type="checkbox"/>		
		40. Visible from Public Road? Yes <input checked="" type="checkbox"/> No <input type="checkbox"/>		
		41. Distance from and Frontage on Road 15' D		
		46. Prepared by T. Carneal		
		47. Organization NWMSU Hist. Survey		
		48. Date 49. Revision Date(s)		



GEA5002-039

Page 2
Willett Building

#45 Appendix

Atlas of Morgan, Nodaway and Gentry Counties, MO., 1880.

Hammond, Loy L. Ghost Towns of Gentry County, Missouri. Point Lookout, MO.: School of the Ozarks Press, 1972.

History of Daviess and Gentry Counties. Topeka, KS: Historical Publishing Co., 1922.

History of Gentry and Worth Counties. St. Joseph, MO: National Historical Co., 1882.

Illustrated Historical Atlas of Gentry County, MO. Edwards. 1877.

Once upon a Railroad. Ed. by Centennial Committee of Stanberry. Shawnee Mission KS: Intercollegiate Press, 1979.

Plat Book of Gentry County. Hixson, 1925.

Standard Atlas of Gentry County, MO. Chicago: Ogle, 1914.



GEAS002-040

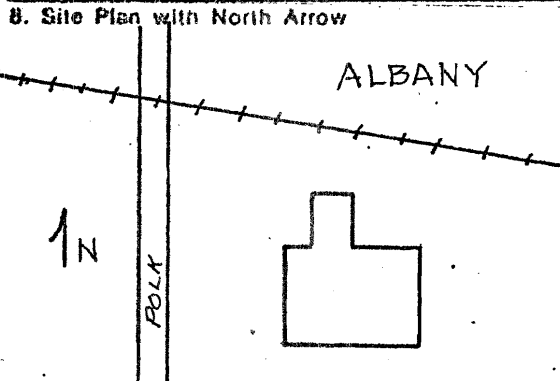
HISTORIC INVENTORY


1. No. 114		4. Present Name(s) Willet Building		1. No. 114 2. County Gentry 3. Location of Negatives Carneal's Office
2. County Gentry		5. Other Name(s)		
3. Location of Negatives Carneal's Office				
6. Specific Location 208 N. Polk		16. Thematic Category Architecture 030 050		2. County Gentry 4. Present Name(s) PR 64 Willet Building
7. City or Town If Rural, Township & Vicinity Albany, MO		17. Date(s) or Period ca. 1900		
8. Site Plan with North Arrow		18. Style or Design Boomtoun 61		
9. Coordinates UTM Lat. NE 1/4 Sec 24 Long. T 63N R 31W		19. Architect or Engineer Unknown		28. No. of Stories 1 29. Basement? Yes <input type="checkbox"/> No <input checked="" type="checkbox"/> 30. Foundation Material Stone 40 31. Wall Construction Frame wu 32. Roof Type & Material GB 50 Gable/asbestos 33. No. of Bays n/a Front Side 34. Wall Treatment 64 Asbestos Siding 35. Plan Shape Rectangle 36. Changes Addition <input type="checkbox"/> Altered <input type="checkbox"/> Moved <input type="checkbox"/> 37. Condition Interior fair Exterior fair 38. Preservation Underway? Yes <input checked="" type="checkbox"/> No <input type="checkbox"/> 39. Endangered? By What? Yes <input type="checkbox"/> No <input checked="" type="checkbox"/> 40. Visible from Public Road? Yes <input checked="" type="checkbox"/> No <input type="checkbox"/> 41. Distance from and Frontage on Road
10. Site <input checked="" type="checkbox"/> Building <input checked="" type="checkbox"/> Structure <input type="checkbox"/> Object <input type="checkbox"/>		20. Contractor or Builder Unknown		
11. On National Register? Yes <input type="checkbox"/> No <input checked="" type="checkbox"/>		21. Original Use, if apparent Business OOE		
12. Is It Eligible? Yes <input type="checkbox"/> No <input type="checkbox"/>		22. Present Use Business RI		5. Other Name(s)
13. Part of Estab. Hist. Dist.? Yes <input type="checkbox"/> No <input checked="" type="checkbox"/>		23. Ownership Public <input type="checkbox"/> Private <input checked="" type="checkbox"/>		
14. District Potent'l? Yes <input type="checkbox"/> No <input type="checkbox"/>		24. Owner's Name & Address, if known Fred Willett Albany, MO 64402		
15. Name of Established District		25. Open to Public? Yes <input checked="" type="checkbox"/> No <input type="checkbox"/>		42. Further Description of Important Features This is a boomtown style building with a high false front. Part of the windows -on the east facade may be original.
43. History and Significance The original history of this building has not been discovered. Fred Willett has been in this location since the mid-thirties and is Albany's eldest active merchant.		26. Local Contact Person or Organization Aletha Whittington		
44. Description of Environment and Outbuildings There are many store buildings in this area.		27. Other Surveys in Which Included		
45. Sources of Information See appendix		46. Prepared by T. Carneal		47. Organization NWMSU Hist. Survey 48. Date 49. Revision Date(s)
		47. Organization NWMSU Hist. Survey		
		48. Date 49. Revision Date(s)		



GEA3002-041

HISTORIC INVENTORY

1. No. 120		4. Present Name(s) Green House		120	1. No.		
2. County Gentry		5. Other Name(s)				Gentry	2. County
3. Location of Negatives Carneal's Office		Charles G. Constock House/Homer Webster House					
6. Specific Location 408 S. Polk		16. Thematic Category Architecture 030		28. No. of Stories 2			
7. City or Town If Rural, Township & Vicinity Albany, MO		17. Date(s) or Period 1876		29. Basement? Yes <input type="checkbox"/> No <input checked="" type="checkbox"/>			
8. Site Plan with North Arrow 		18. Style or Design Italianate		30. Foundation Material Stone 40			
		19. Architect or Engineer Unknown		31. Wall Construction Frame 6W			
9. Coordinates UTM Lat. SE 1/2 Sec 24 Long. T 63N R 31W		20. Contractor or Builder Unknown		32. Roof Type & Material 4D Hip/asbestos 63			
10. Site Building <input checked="" type="checkbox"/> Structure <input type="checkbox"/> Object <input type="checkbox"/>		21. Original Use, if apparent Residence DIA 20		33. No. of Bays Front 4 Side 3			
11. On National Register? Yes <input type="checkbox"/> No <input checked="" type="checkbox"/>		22. Present Use Residence Fu		34. Wall Treatment Weatherboard 51			
12. Is II Eligible? Yes <input type="checkbox"/> No <input type="checkbox"/>		23. Ownership Public <input type="checkbox"/> Private <input checked="" type="checkbox"/>		35. Plan Shape Square			
13. Part of Estab. Hist. Dist.? Yes <input type="checkbox"/> No <input checked="" type="checkbox"/>		24. Owner's Name & Address, if known Rod Green Albany, MO 64402		36. Changes (Explain in #42) Addition <input checked="" type="checkbox"/> Altered <input type="checkbox"/> Moved <input type="checkbox"/>			
14. District Potent'l? Yes <input type="checkbox"/> No <input type="checkbox"/>		25. Open to Public? Yes <input type="checkbox"/> No <input checked="" type="checkbox"/>		37. Condition Interior Exterior Excellent			
15. Name of Established District		26. Local Contact Person or Organization Aletha Whittington		38. Preservation Underway? Yes <input checked="" type="checkbox"/> No <input type="checkbox"/>			
		27. Other Surveys in Which Included		39. Endangered? By What? Yes <input type="checkbox"/> No <input checked="" type="checkbox"/>			
				40. Visible from Public Road? Yes <input checked="" type="checkbox"/> No <input type="checkbox"/>			
				41. Distance from and Frontage on Road 300' D			
42. Further Description of Important Features This house has a bracketed cornice, and there is cresting at the peak of the roof. There is a carpenter trim porch on the west facade. The door has a transom, but no sidelight. A garage has been added on the north.							
43. History and Significance Charles G. Comstock was a native of New York, born in 1836, who came to Gentry County in 1859. He was admitted to the bar in New York in 1857. In 1862, he was elected Probate Judge of Gentry County. In 1864, he published the <u>Grand River News</u> . In 1876, he was a delegate to the Republican National Convention. In 1878, he was instrumental (See appendix)							
44. Description of Environment and Outbuildings This is in a residential area with several similar homes in the vicinity.							
45. Sources of Information See Appendix							
46. Prepared by T. Carneal							
47. Organization NWMSU Hist. Survey							
48. Date 49. Revision Date(s)							



1. No. 120
2. County Gentry
4. Present Name(s) Green House
5. Other Name(s) Comstock House/Webster House

Page 2
Green House

#43 Appendix

in the construction of the railroad between St. Joseph and Albany. In 1870, he has founded a private bank in Albany. From 1871-1876, he was a partner with Marion Millen in the Exchange Bank of Comstock and Millen and in 1878, the bank was reorganized into the present day Bank of Gentry County. Grandchildren of Charles Comstock are living today in St. Joseph and Kansas City, and some of the vast acreage of Gentry County which Comstock owned at the time of his death in 1917 is still being managed by the Cornstock-Thomas Farms, Inc.

#45 Appendix

Atlas of Morgan, Nodaway and Gentry Counties, MO., 1880.

Hammond, Loy L. Ghost Towns of Gentry County, Missouri. Point Lookout, MO.: School of the Ozarks Press, 1972.

History of Daviess and Gentry Counties. Topeka, KS: Historical Publishing Co., 1922.

History of Gentry and Worth Counties. St. Joseph, MO: National Historical Co., 1882.

Illustrated Historical Atlas of Gentry County, MO. Edwards. 1877.

Once upon a Railroad. Ed. by Centennial Committee of Stanberry. Shawnee Mission KS: Intercollegiate Press, 1979.

Plat Book of Gentry County. Hixson, 1925.

Standard Atlas of Gentry County, MO. Chicago: Ogle, 1914.



HISTORIC INVENTORY

GEAS002-042

1. No. 121		4. Present Name(s) Wheeler House		1. No. 121
2. County Gentry		5. Other Name(s) Logan Peery House/Charles Tweedell House		
3. Location of Negatives Carneal's Office				
6. Specific Location 801 S. Polk		16. Thematic Category Architecture 030	28. No. of Stories 2 - 1	2. County Gentry
7. City or Town If Rural, Township & Vicinity Albany, MO		17. Date(s) or Period ca. 1900	29. Basement? Yes <input checked="" type="checkbox"/> No <input type="checkbox"/>	
8. Site Plan with North Arrow		18. Style or Design Queen Anne 40	30. Foundation Material Brick 30	
		19. Architect or Engineer Unknown	31. Wall Construction Frame WW	4. Present Name(s) Wheeler House
		20. Contractor or Builder Unknown	32. Roof Type & Material CM Irreg./asbestos 64	
		21. Original Use, if apparent Residence DIA 22 20	33. No. of Bays Irreg. Front Side DR	
		22. Present Use Residence PD	34. Wall Treatment Weatherboard 21	5. Other Name(s) Peery House/Tweedell House
		23. Ownership Public <input type="checkbox"/> Private <input checked="" type="checkbox"/>	35. Plan Shape Asymmetrical	
		24. Owner's Name & Address, if known M/M George Wheeler Albany, MO 64402	36. Changes (Explain in #42) Addition <input checked="" type="checkbox"/> Altered <input type="checkbox"/> Moved <input type="checkbox"/>	
9. Coordinates UTM Lat. NE 1/4 Sec 25 Long. T 63N R 31W		25. Open to Public? Yes <input type="checkbox"/> No <input checked="" type="checkbox"/>	37. Condition Interior Exterior good	
10. Site <input checked="" type="checkbox"/> Building <input checked="" type="checkbox"/> Structure <input type="checkbox"/> Object <input type="checkbox"/>		26. Local Contact Person or Organization Aletha Whittington	38. Preservation Underway? Yes <input checked="" type="checkbox"/> No <input type="checkbox"/>	
11. On National Register? Yes <input type="checkbox"/> No <input checked="" type="checkbox"/>		27. Other Surveys in Which Included	39. Endangered? By What? Yes <input type="checkbox"/> No <input checked="" type="checkbox"/>	
12. Is It Eligible? Yes <input type="checkbox"/> No <input type="checkbox"/>			40. Visible from Public Road? Yes <input checked="" type="checkbox"/> No <input type="checkbox"/>	
13. Part of Estab. Hist. Dist.? Yes <input type="checkbox"/> No <input checked="" type="checkbox"/>			41. Distance from and Frontage on Road 75'D	
14. District Potent'l? Yes <input type="checkbox"/> No <input type="checkbox"/>				
15. Name of Established District				
42. Further Description of Important Features This house has a corner bay extension at the northeast. The gable extension on the north has chamfered corners and a bay window supported by brackets. There is a large addition on the south of the house and the porch on the east facade is not original.				
43. History and Significance This land was pre-empted by Miles Orton and the street at the north side of this house reflects this fact. In 1882, one acre was purchased by Logan Peery, merchant of Albany, and at some time later this house was erected. Logan Peery was the son of James M. Peery and cousin of E.L., Woodson and Sam, who were the sons of William Peery. (see appendix)				
44. Description of Environment and Outbuildings This is in a residential area with several similar homes in the vicinity.				
45. Sources of Information See appendix		46. Prepared by M. Carneal		
		47. Organization NWMSU Hist. Survey		
		48. Date 49. Revision Date(s)		

Page 2
Wheeler House

#43 Appendix

Mrs. G.W. Stapleton was Mary Peery, daughter of George. George, James and William were natives of Tazewell County, VA and brothers.

#45 Appendix

Atlas of Morgan, Nodaway and Gentry Counties, MO., 1880.

Hammond, Loy L. Ghost Towns of Gentry County, Missouri. Point Lookout, MO.: School of the Ozarks Press, 1972.

History of Daviess and Gentry Counties. Topeka, KS: Historical Publishing Co., 1922.

History of Gentry and Worth Counties. St. Joseph, MO: National Historical Co., 1882.

Illustrated Historical Atlas of Gentry County, MO. Edwards. 1877.

Once upon a Railroad. Ed. by Centennial Committee of Stanberry. Shawnee Mission KS: Intercollegiate Press, 1979.

Plat. Book of Gentry County. Hixson, 1925.

Standard Atlas of Gentry County, MO. Chicago: Ogle, 1914.



HISTORIC INVENTORY

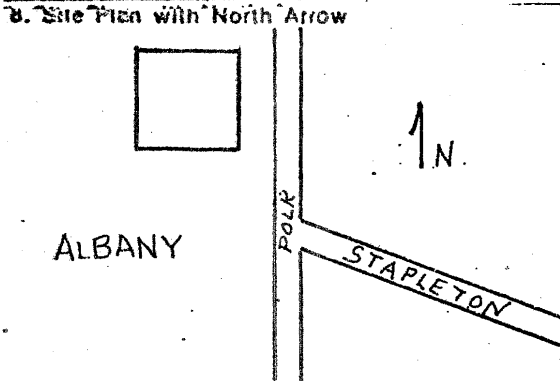
GEA5002-043

1. No. 122
2. County Gentry
4. Present Name(s) Smith House
5. Other Name(s) Munger House

1. No. 122
2. County Gentry
3. Location of Negatives Carneal's Office

6. Specific Location 909 S. Polk

7. City or Town Albany, MO



9. Coordinates UTM
Lat. NE 1/4 Sec 25
Long. T 63N R 31W

10. Site is Building ☒ Structure ☐ Object ☐

11. On National Register? Yes ☐ No ☒
12. Is it Eligible? Yes ☐ No ☐

13. Part of Estab. Yes ☐ No ☒
14. District Potent'l? Yes ☐ No ☐

15. Name of Established District

4. Present Name(s) Smith House
5. Other Name(s) Hazel Munger House

16. Thematic Category Architecture 030
17. Date(s) or Period Unknown

18. Style or Design Queen Anne 40 18
19. Architect or Engineer Unknown

20. Contractor or Builder Unknown
21. Original Use, if apparent Residence 01A 20

22. Present Use Residence FU
23. Ownership Public ☐ Private ☒

24. Owner's Name & Address, if known M/M Mickey Smith
Albany, MO 64402

25. Open to Public? Yes ☐ No ☒
26. Local Contact Person or Organization Aletha Whittington

27. Other Surveys in Which Included

28. No. of Stories 2 - 1 - 1
29. Basement? Yes ☐ No ☒

30. Foundation Material Stone 10
31. Wall Construction Frame WW

32. Roof Type & Material Gable/asbestos 64
33. No. of Bays Irreg. DR

34. Wall Treatment Weatherboard
35. Plan Shape Rectangle

36. Changes (Explain in #42) Addition ☒
Altered ☐ Moved ☐

37. Condition Interior
Exterior fair

38. Preservation Underway? Yes ☒ No ☐

39. Endangered? By What? Yes ☐ No ☒

40. Visible from Public Road? Yes ☒ No ☐

41. Distance from and Frontage on Road 15' D

42. Further Description of Important Features
This house has a carved fascia board and bracketed roof overhang. On the east facade there is a shed roof supported by brackets over the windows. There is a palladian window with carved entablature window headers at the attic level of the east facade. There is an early addition at the south side of the house and a porch on the east.



43. History and Significance
One of the large homes built on South Polk. The early history of this house is unknown however, in the 1930's and 1940's, this house was owned by Hazel Munger.

44. Description at Environment and Outbuildings
This is in a residential area with several similar homes in the vicinity.

45. Sources of Information See appendix
46. Prepared by T. Carneal
47. Organization NWMSU Hist. Survey
48. Date 49. Revision Date(s)

GEAS002-043

Page 2
Smith House

#45 Appendix

Atlas of Morgan, Nodaway and Gentry Counties, MO., 1880.

Hammond, Loy L. Ghost Towns of Gentry County, Missouri, Point Lookout, MO.: School of the Ozarks Press, 1972.

History of Daviess and Gentry Counties, Topeka, KS: Historical Publishing Co., 1922.

History of Gentry and Worth Counties. St. Joseph, MO: National Historical Co., 1882.

Illustrated Historical Atlas of Gentry County, MO. Edwards. 1877.

Once upon a Railroad. Ed. by Centennial Committee of Stanberry. Shawnee Mission KS: Intercollegiate Press, 1979.

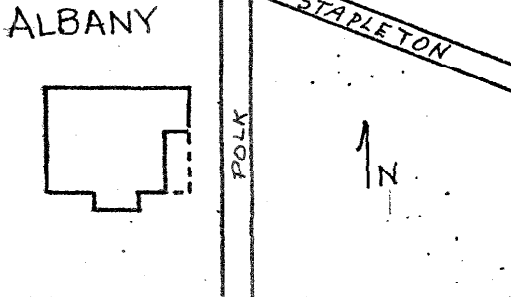
Plat Book of Gentry County. Hixson, 1925.


Standard Atlas of Gentry County, MO. Chicago: Ogle, 1914.



HISTORIC INVENTORY

GEA 002-044

1. No. 123		4. Present Name(s) Porter House		1. No. 123	
2. County Gentry		5. Other Name(s) Robert Hardin House/Beone F. Hardin House			2. County Gentry
3. Location of Negatives Carneal's Office					
6. Specific Location 1005 S. Polk		16. Thematic Category Architecture 030		28. No. of Stories 1 1/2	
		17. Date(s) or Period Unknown -		29. Basement? Yes <input type="checkbox"/> No <input checked="" type="checkbox"/>	
7. City or Town If Rural, Township & Vicinity Albany, MO		18. Style or Design Queen Anne 45		30. Foundation Material Brick	
8. Site Plan with North Arrow 		19. Architect or Engineer Unknown		31. Wall Construction Frame	
		20. Contractor or Builder Unknown		32. Roof Type & Material Cr. Gable/asbestos 64	
9. Coordinates UTM NE 1/4 Sec 25 Long. T 63N R 31W		21. Original Use, if apparent Residence OA 20		33. No. of Bays Irreg <input checked="" type="checkbox"/> Front Side	
		22. Present Use Residence RI		34. Wall Treatment Weatherboard 2/22	
10. <input checked="" type="checkbox"/> Building <input type="checkbox"/> Structure <input type="checkbox"/> Object		23. Ownership Public <input type="checkbox"/> Private <input checked="" type="checkbox"/>		35. Plan Shape Asymmetric	
		24. Owner's Name & Address, if known Lettie Porter Albany, MO 64402		36. Changes (Explain in #42) Addition <input type="checkbox"/> Altered <input type="checkbox"/> Moved <input type="checkbox"/>	
11. On National Register? Yes <input type="checkbox"/> No <input checked="" type="checkbox"/>		25. Open to Public? Yes <input type="checkbox"/> No <input checked="" type="checkbox"/>		37. Condition Interior Exterior good	
12. Is It Eligible? Yes <input type="checkbox"/> No <input checked="" type="checkbox"/>		26. Local Contact Person or Organization Aletha Whittington		38. Preservation Underway? Yes <input type="checkbox"/> No <input checked="" type="checkbox"/>	
13. Part of Estab. Hist. Dist.? Yes <input type="checkbox"/> No <input checked="" type="checkbox"/>		27. Other Surveys in Which Included		39. Endangered? By What? Yes <input type="checkbox"/> No <input checked="" type="checkbox"/>	
14. District Potent'l? Yes <input type="checkbox"/> No <input checked="" type="checkbox"/>				40. Visible from Public Road? Yes <input checked="" type="checkbox"/> No <input type="checkbox"/>	
15. Name of Established District				41. Distance from and Frontage on Road 25'D	
42. Further Description of Important Features <p>This house has a bay window on the east which is supported by brackets. There are pedimented gable ends on the north and south. There is a triangular bay on the south. The gable extension on the east has chamfered corners and a bracket detail at the eave peakline. A dormer on the east has unique shape.</p>					
43. History and Significance <p>Robert Hardin was in the grave memorial business in Island City and moved to Albany when his son, B.F. became a widower, so that he and his wife could care for Beone's children. Beone Hardin was Postmaster of Albany during the presidency of Herbert Hoover. Robert Hardin was the grandfather of Mrs. Richard Barret one of the interviewees on this project.</p>					
44. Description of Environment and Outbuildings <p>This is in a residential area with several similar homes in the vicinity.</p>					
45. Sources of Information <p>See appendix</p>		46. Prepared by T. Carneal			
		47. Organization NWMSU Hist. Survey			
		48. Date 49. Revision Date(s)			




5. Other Name(s)
Hardin House



HISTORIC INVENTORY

GEAS 002-045

1. No. 110		4. Present Name(s) Gentry County Courthouse ue		1. No. 110
2. County Gentry		5. Other Name(s)		2. County Gentry
3. Location of Negatives Carneal's Office				4. Present Name(s) Gentry County Courthouse
6. Specific Location Public Square		16. Thematic Category Architecture		2. County Gentry
7. City or Town If Rural, Township & Vicinity Gentry, Missouri		17. Date(s) or Period 1884-1885		2. County Gentry
8. Site Plan with North Arrow <div style="border: 1px solid black; padding: 5px; text-align: center;"> CLAY ALBANY  WOOD SMITH </div>		18. Style or Design High Victorian Italianate		4. Present Name(s) Gentry County Courthouse
9. Coordinates UTM Lat. SE quarter of Sec. 24 Long. TWP 63N R 31 W		19. Architect or Engineer Eckel & Mann		2. County Gentry
10. Site II Building <input checked="" type="checkbox"/> Structure II Object II		20. Contractor or Builder R.K. Allen		2. County Gentry
11. On National Register? Yes <input type="checkbox"/> No <input checked="" type="checkbox"/>		21. Original Use, if apparent County Courthouse		2. County Gentry
12. Is II Eligible? Yes <input checked="" type="checkbox"/> No <input type="checkbox"/>		22. Present Use County Courthouse		2. County Gentry
13. Part of Estab. Hist. Dist.? Yes <input type="checkbox"/> No <input checked="" type="checkbox"/>		23. Ownership Public <input checked="" type="checkbox"/> Private <input type="checkbox"/>		2. County Gentry
14. District Potent'l? Yes <input type="checkbox"/> No <input type="checkbox"/>		24. Owner's Name & Address, if known Gentry County Court Albany, MO 64402		2. County Gentry
15. Name of Established District		25. Open to Public? Yes <input checked="" type="checkbox"/> No <input type="checkbox"/>		2. County Gentry
16. Further Description of Important Features <p>The main entrance of this High Victorian Italianate building, is centered in the south facade beneath a tower. A wide ten foot corridor leads directly to a secondary entrance in the north facade. The first floor windows are double hung single-light sash surmounted by a semi-elliptical transom and topped with a semi-circular arch. Ornamental stonework embellishes the heads of wall openings at the first and second floors.</p>		26. Local Contact Person or Organization Tom Carneal		2. County Gentry
17. History and Significance <p>This present structure is the third courthouse to serve Gentry County.</p>		27. Other Surveys in Which Included		2. County Gentry
18. Description of Environment and Outbuildings <p>The courthouse is in the public square in the downtown area of Albany.</p>		28. No. of Stories		2. County Gentry
19. Sources of Information See appendix		29. Basement? Yes <input checked="" type="checkbox"/> No <input type="checkbox"/>		2. County Gentry
		30. Foundation Material Sandstone		2. County Gentry
		31. Wall Construction Brick & Mortar		2. County Gentry
		32. Roof Type & Material Tr. Hip/slate		2. County Gentry
		33. No. of Bays Front 3 Side 3		2. County Gentry
		34. Wall Treatment Common Bond		2. County Gentry
		35. Plan Shape Symmetrical		2. County Gentry
		36. Changes Addition <input type="checkbox"/> Altered <input type="checkbox"/> Moved <input type="checkbox"/> (Explain in #42)		2. County Gentry
		37. Condition Interior Exterior fair		2. County Gentry
		38. Preservation Underway? Yes <input checked="" type="checkbox"/> No <input type="checkbox"/>		2. County Gentry
		39. Endangered? By What? Yes <input type="checkbox"/> No <input checked="" type="checkbox"/>		2. County Gentry
		40. Visible from Public Road? Yes <input checked="" type="checkbox"/> No <input type="checkbox"/>		2. County Gentry
		41. Distance from and Frontage on Road 35' D		2. County Gentry
42. Further Description of Important Features		43. History and Significance		2. County Gentry
44. Description of Environment and Outbuildings		45. Sources of Information		2. County Gentry
45. Sources of Information		46. Prepared by T. Carneal		2. County Gentry
		47. Organization NWMSU Hist. Survey		2. County Gentry
		48. Date 49. Revision Date(s)		2. County Gentry





GEA5002-046

HISTORIC INVENTORY

1. No. 128		4. Present Name(s) Trimble House		1. No. 128
2. County Gentry		5. Other Name(s) Lewis Rigney House/Thomas Rigney House		
3. Location of Negatives Carneal's Office				
6. Specific Location 108 W. Rigney		16. Thematic Category Architecture 030		2. County Gentry
		17. Date(s) or Period ca. 1890		
7. City or Town If Rural, Township & Vicinity Albany, MO		18. Style or Design Queen Anne 45		
8. Site Plan with North Arrow		19. Architect or Engineer Unknown		4. Present Name(s) Trimble House
		20. Contractor or Builder Unknown		
		21. Original Use, if apparent Residence DIA		
		22. Present Use Residence WA		5. Other Name(s) Rigney House
		23. Ownership Public <input checked="" type="checkbox"/> Private <input type="checkbox"/>		
		24. Owner's Name & Address, if known Ed Trimble Albany, MO 64402		
9. Coordinates UTM Lat. NE 2 Sec 25 Long. T 63N R 31W		25. Open to Public? Yes <input type="checkbox"/> No <input checked="" type="checkbox"/>		3. No. of Stories 2
10. Site <input checked="" type="checkbox"/> Building <input checked="" type="checkbox"/> Structure <input type="checkbox"/> Object <input type="checkbox"/>		26. Local Contact Person or Organization Aletha Whittington		
11. On National Register? Yes <input type="checkbox"/> No <input checked="" type="checkbox"/>		27. Other Surveys in Which Included		
12. Is It Eligible? Yes <input type="checkbox"/> No <input type="checkbox"/>		38. Changes Addition <input type="checkbox"/> Altered <input type="checkbox"/> Moved <input type="checkbox"/>		3. No. of Bays Irreg. DR
13. Part of Estab. Hist. Dist.? Yes <input type="checkbox"/> No <input checked="" type="checkbox"/>		39. Condition Interior <input type="checkbox"/> Exterior <input checked="" type="checkbox"/>		
14. District Potent'l? Yes <input type="checkbox"/> No <input type="checkbox"/>		40. Preservation Underway? Yes <input checked="" type="checkbox"/> No <input type="checkbox"/>		
15. Name of Established District		41. Endangered? By What? Yes <input type="checkbox"/> No <input checked="" type="checkbox"/>		4. Visible from Public Road? Yes <input checked="" type="checkbox"/> No <input type="checkbox"/>
		42. Distance from and Frontage on Road 50' B		
43. Further Description of Important Features This house has chamfered corners with ornate bracketing. There is a bay window on the north facade which is supported by brackets. There is a bracketed cornice and the porch has a corner pediment and carpenter trim valance.				
44. History and Significance Dr. Lewis Rigney settled in Albany, before the name of the town was changed from Athens. He was a physician and druggist, as well as landowner. His son, T.N. was a farmer and landowner having inherited some 1500 acres of land from his father. T.N. served as Presiding Judge of the County Court. In 1914, he erected the Rigney Theatre at a cost of \$20,000. he also was a developer of downtown Albany.				
45. Description of Environment and Outbuildings This house is immediately east of the Albany High School Athletic Field.				
46. Sources of Information See appendix				46. Prepared by T. Carneal
47. Organization NWMSU Hist. Survey				
48. Date 49. Revision Date(s)				

Page 2
Trimble House

#45 Appendix

Atlas of Morgan, Nodaway and Gentry Counties, MO. 1880.

Hammond, Loy L. Ghost Towns of Gentry County, Missouri. Point Lookout, MO.: School. of the Ozarks Press, 1972.

History of Daviess and Gentry Counties. Topeka, KS: Historical Publishing Co., 1922.

History of Gentry and Worth Counties. St. Joseph, MO: National Historical Co., 1882.

Illustrated Historical Atlas of Gentry County, MO. Edwards. 1877.


Once upon a Railroad. Ed. by Centennial Committee of Stanberry. Shawnee Mission KS: Intercollegiate Press, 1979.

Plat Book of Gentry County. Hixcon, 1925.

Standard Atlas of Gentry County, MO. Chicago: Ogle, 1914.



HISTORIC INVENTORY

1. No. 109		4. Present Name(s) Wilcox Theater		1. No. 109
2. County Gentry		5. Other Name(s) Rigney Theater X		
3. Location of Negatives Carneal's Office				
6. Specific Location 102 S. Smith		16. Thematic Category Architecture 030 120		2. County Gentry
7. City or Town If Rural, Township & Vicinity Albany, MO		17. Date(s) or Period 1914		
8. Site Plan with North Arrow CLAY SMITH IN		18. Style or Design Eclectic 50 69		
9. Coordinates UTM Lat. S14 Sec 24 Long. T 63N R 31W		19. Architect or Engineer Unknown		4. Present Name(s) Wilcox Theater
10. Site is Building X Structure is Object		20. Contractor or Builder Unknown		
11. On National Register? Yes // No X		21. Original Use, if apparent Theater 08A 30 40		
12. Is it Eligible? Yes // No //		22. Present Use Theater AW		5. Other Name(s) Rigney Theater
13. Part of Estab. Hist. Dist.? Yes // No X		23. Ownership Public // Private X		
14. District Potent'l? Yes // No //		24. Owner's Name & Address, if known Mrs. Wilcox Gallatin, MO 64640		
15. Name of Established District		25. Open to Public? Yes X No //		6. Other Name(s) Rigney Theater
42. Further Description of Important Features The west facade is pediment shaped with globe ornaments on the roof at the ends and in the center. There is a five bay open arch in the west facade with pilasters and elliptical lintels with keystones. The entrance has been changed.		26. Local Contact Person or Organization Aletha Whittington		
43. History and Significance T.N. Rigney, 1914-1922, presiding Judge of the Gentry County Court, built this theater in 1914 at a cost of \$20,000. Rigney was instrumental in the founding of Albany Christian College and also laid out Rigney's Addition to the City of Albany.		27. Other Surveys in Which Included		
44. Description of Environment and Outbuildings This is in a business area with several similar buildings in the vicinity.		28. No. of Stories 1		7. Other Name(s) Rigney Theater
45. Sources of Information See appendix		29. Basement? Yes X No //		
46. Prepared by T. Carneal		30. Foundation Material Brick 30		
47. Organization NWMSU Hist. Survey		31. Wall Construction Brick & Mortar UD		8. Other Name(s) Rigney Theater
48. Date 3/31/80		32. Roof Type & Material Flat/ F+PR		
49. Revision Date(s)		33. No. of Bays Front n/a Side n/a		
		34. Wall Treatment Common Bond 30		9. Other Name(s) Rigney Theater
		35. Plan Shape Rectangle		
		36. Changes (Explain in #42) Addition () Altered () Moved ()		
		37. Condition Interior Exterior good		10. Other Name(s) Rigney Theater
		38. Preservation Underway? Yes X No //		
		39. Endangered? By What? Yes // No X		
		40. Visible from Public Road? Yes X No //		11. Other Name(s) Rigney Theater
		41. Distance from and Frontage on Road 15' D		
				

Page 2
Wilcox Theater

#45 Appendix

Atlas of Morgan, Nodaway and Gentry Counties, MO., 1880.

Hammond, Loy L. Ghost Towns of Gentry County, Missouri. Point Lookout, MO.: School of the Ozarks Press, 1972.

History of Daviess and Gentry Counties. Topeka, KS: Historical Publishing Co., 1922.

History of Gentry and Worth Counties. St. Joseph, MO: National Historical Co., 1882.

Illustrated Historical Atlas of Gentry County, MO. Edwards. 1877.

Once upon a Railroad. Ed. by Centennial Committee of Stanberry. Shawnee Mission KS: Intercollegiate Press, 1979.

Plat Book of Gentry County. Hixcon, 1925.

Standard Atlas of Gentry County, MO. Chicago: Ogle, 1914.

GEA-002-047



HISTORIC INVENTORY

1. No. 104		4. Present Name(s) Manring House		1. No. 104	2. County Gentry	
2. County Gentry		5. Other Name(s) George Howell House				
3. Location of Negatives Carneal's Office						
6. Specific Location 308 S. Smith		16. Thematic Category Architecture		2. County Gentry	4. Present Name(s) Manring House	
7. City or Town If Rural, Township & Vicinity Albany, MO		17. Date(s) or Period Unknown				
8. Site Plan with North Arrow		18. Style or Design Vernacular				
		19. Architect or Engineer Unknown		28. No. of Stories 2	29. Basement? Yes <input checked="" type="checkbox"/> No <input type="checkbox"/>	
		20. Contractor or Builder Unknown				30. Foundation Material Cement Block
		21. Original Use, if apparent Residence				
9. Coordinates Lat. SE 1/2 Sec 24 Long. T 63N R 31W		22. Present Use Duplex		31. Wall Construction Frame	32. Roof Type & Material Gable/asbestos	
10. Site It Building M Structure II Object II		23. Ownership Public <input type="checkbox"/> Private <input checked="" type="checkbox"/>				
11. On National Register? Yes <input type="checkbox"/> No <input checked="" type="checkbox"/>		24. Owner's Name & Address, if known Mrs. L.H. Manring Albany, MO 64402		33. No. of Bays Front 1 Side 1	34. Wall Treatment Weatherboard	
12. Is It Eligible? Yes <input type="checkbox"/> No <input type="checkbox"/>		25. Open to Public? Yes <input type="checkbox"/> No <input checked="" type="checkbox"/>				
13. Part of Estab. Hist. Dist.? Yes <input type="checkbox"/> No <input checked="" type="checkbox"/>		26. Local Contact Person or Organization Aletha Whittington		35. Plan Shape E11	36. Changes (Explain in #42) Addition <input type="checkbox"/> Altered <input type="checkbox"/> Moved <input type="checkbox"/>	
14. District Potent'l? Yes <input type="checkbox"/> No <input type="checkbox"/>		27. Other Surveys in Which Included				
15. Name of Established District		40. Visible from Public Road? Yes <input checked="" type="checkbox"/> No <input type="checkbox"/>		37. Condition Interior Exterior good	38. Endangered? By What? Yes <input type="checkbox"/> No <input checked="" type="checkbox"/>	
42. Further Description of Important Features This house has an English basement of Cement block.		41. Distance from and Frontage on Road 25' D				
43. History and Significance George Howell, was a jeweler whose store was on the south side of the square, at the SW corner of Wood and Smith. He was the son of William Howell, who came to Gentry County from Platte County in 1860. He was first settled in Jackson County in 1839, having come from Kentucky. W.H. was also a photographer and gunsmith.		44. Description of Environment and Outbuildings This is in a residential area with several similar homes in the vicinity.		5. Other Name(s) Howell House		
45. Sources of Information See appendix		46. Prepared by T. Carneal				
		47. Organization NWMSU Hist. Survey				
		48. Date 49. Revision Date(s)				

Page 2

Manring House

#45 Appendix

Atlas of Morgan, Nodaway and Gentry Counties, MO., 1880.

Hammond, Loy L. Ghost Towns of Gentry County, Missouri. Point Lookout;, MO.: School of the Ozarks Press, 1972.

History of Daviess and Gentry Counties. Topeka, KS: Historical Publishing Co., 1922.

History of Gentry and Worth Counties. St. Joseph, MO: National, Historical Co., 1882.

Illustrated Historical Atlas of Gentry County, MO. Edwards. 1877.

Once upon a Railroad. Ed. by Centennial Committee of Stanberry. Shawnee Mission KS: Intercollegiate Press, 1979.

Plat Book of Gentry County. Hixcon, 1925.

Standard Atlas of Gentry County, MO. Chicago: Ogle, 1914.



HISTORIC INVENTORY

1. No. 100		4. Present Name(s) Marsh House		1. No. 100	2. County Gentry
2. County Gentry		5. Other Name(s) John W. Barkley House			
3. Location of Negatives Carneal's Office					
6. Specific Location 104 E. South		16. Thematic Category Architecture 030		2. County Gentry	4. Present Name(s) Marsh House
7. City or Town Albany		17. Date(s) or Period ca. 1880			
8. Site Plan with North Arrow		18. Style or Design 40 Richardson Romanesque/Italianate			
		19. Architect or Engineer Probably, Edmund Eckel		28. No. of Stories 2	
		20. Contractor or Builder Unknown		29. Basement? Yes <input type="checkbox"/> No <input checked="" type="checkbox"/>	
		21. Original Use, if apparent Residence DIA		30. Foundation Material Brick 20	
9. Coordinates UTM Lat. SW 1/4 Sec 19 Long. T 63N R 30W		22. Present Use Apartments F2		31. Wall Construction Brick & Mortar LB	
10. Site <input checked="" type="checkbox"/> Building <input checked="" type="checkbox"/> Structure <input type="checkbox"/> Object <input type="checkbox"/>		23. Ownership Public <input type="checkbox"/> Private <input checked="" type="checkbox"/>		32. Roof Type & Material Hip/asbestos 40 64	
11. On National Register? Yes <input type="checkbox"/> No <input checked="" type="checkbox"/>		24. Owner's Name & Address, if known Mrs. R.L. Marsh Albany, MO 64402		33. No. of Bays Front 2 Side 2	
12. Is it Eligible? Yes <input type="checkbox"/> No <input type="checkbox"/>		25. Open to Public? Yes <input type="checkbox"/> No <input checked="" type="checkbox"/>		34. Wall Treatment Common Bond 30	
13. Part of Estab. Hist. Dist.? Yes <input type="checkbox"/> No <input checked="" type="checkbox"/>		26. Local Contact Person or Organization Aletha Whittington		35. Plan Shape Square	
14. District Potent'l? Yes <input type="checkbox"/> No <input type="checkbox"/>		27. Other Surveys in Which Included		36. Changes (Explain in #42) Addition <input type="checkbox"/> Altered <input checked="" type="checkbox"/> Moved <input type="checkbox"/>	
15. Name of Established District				37. Condition Interior Exterior good	
42. Further Description of Important Features				38. Preservation Underway? Yes <input checked="" type="checkbox"/> No <input type="checkbox"/>	
<p>There is a corbelled brick parapet which surrounds the entire roof line. Windows have radiating voussoir window headers. There is a stringcourse of 45 degree angle brick which connects the window headers on the second floor. There is a porch on the south facade. The hip roof is probably an alteration.</p>				39. Endangered? By What? Yes <input type="checkbox"/> No <input checked="" type="checkbox"/>	
43. History and Significance				40. Visible from Public Road? Yes <input checked="" type="checkbox"/> No <input type="checkbox"/>	
<p>John W. Barkley was a native of Clermont, Ohio, born in 1839. He was a brick maker and mason. He came to Albany in 1859 and settled on a farm at the south edge of the city. He saw service in the Civil War and returned to his home where he farmed, taught school and engaged in the making and laying of brick.</p>				41. Distance from and Frontage on Road 20' D	
44. Description of Environment and Outbuildings					
45. Sources of Information See appendix				5. Other Name(s) Barkley House	
		46. Prepared by T. Carneal			
		47. Organization NWMSU Hist. Survey			
		48. Date 3/31/80		49. Revision Date(s)	

Page 2
Marsh House

#45 Appendix

Atlas of Morgan, Nodaway and Gentry Counties, MO., 1880.

Hammond, Loy L. Ghost Towns of Gentry County, Missouri. Point Lookout, MO.: School of the Ozarks Press, 1972.

History of Daviess and Gentry Counties. Topeka, KS: Historical Publishing Co., 1922.

History of Gentry and Worth Counties. St. Joseph, MO: National Historical Co., 1882.

Illustrated Historical Atlas of Gentry County, MO. Edwards. 1877,

Once upon a Railroad, Ed. by Centennial Committee of Stanberry. Shawnee Mission KS: Intercollegiate Press, 1979.

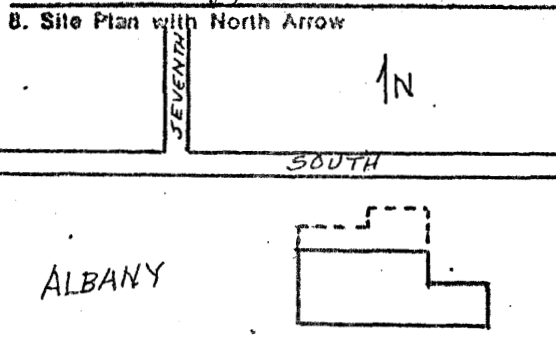
Plat Book of Gentry County. Hixson, 1925.

Standard Atlas of Gentry County, MO. Chicago: Ogle, 1914.



GEAS002-050

HISTORIC INVENTORY

1. No. 99		4. Present Name(s) Ettleman House		1. No. 99	
2. County Gentry		5. Other Name(s) George Holden House/Tom Holden House/Dr. J.N. Warger House			2. County Gentry
3. Location of Negatives Carneal's Office					
6. Specific Location 601 E. South		16. Thematic Category Architecture 030		5. Other Name(s) Holden House/Warger House	
7. City or Town If Rural, Township & Vicinity Albany, MO		17. Date(s) or Period Unknown c. 1900			28. No. of Stories 2
8. Site Plan with North Arrow 		18. Style or Design Greek Revival 52			
9. Coordinates UTM Lat. SW 1/4 Sec 19 Long. T 63N R 30W		19. Architect or Engineer Unknown		30. Foundation Material Cement 65	
10. Site It Building <input checked="" type="checkbox"/> Structure I / Object I /		20. Contractor or Builder Unknown			31. Wall Construction Stucco 60
11. On National Register? Yes <input type="checkbox"/> No <input checked="" type="checkbox"/>		21. Original Use, if apparent Residence 01A 40 20			
12. Is It Eligible? Yes <input type="checkbox"/> No <input type="checkbox"/>		22. Present Use Residence 61 PO VT		33. No. of Bays Irreg. Front Side	
13. Part of Estab. Hist. Dist.? Yes <input type="checkbox"/> No <input checked="" type="checkbox"/>		23. Ownership Public <input type="checkbox"/> Private <input checked="" type="checkbox"/>			34. Wall Treatment Stucco 61
14. District Potent'l? Yes <input type="checkbox"/> No <input type="checkbox"/>		24. Owner's Name & Address, if known Andy Ettleman Albany, MO 64402			
15. Name of Established District		25. Open to Public? Yes <input type="checkbox"/> No <input checked="" type="checkbox"/>		36. Changes (Explain in #42) Addition <input checked="" type="checkbox"/> Altered <input checked="" type="checkbox"/> Moved <input type="checkbox"/>	
16. Further Description of Important Features This house has half elliptical transoms on the north, east and west facades. Gable ends are pediments with triangular windows. There is an uncovered porch on the north facade, as well as a pediment roof porch over the entrance. There is a one story ell to the east. At one time this house was quite a bit larger but a portion of it burned,		26. Local Contact Person or Organization Aletha Whittington			37. Condition Interior Exterior good
17. History and Significance George Holden, born in Milton New York in 1853, came to Albany after the Civil War and went to work for his uncle in the management of the numerous acres of land owned by Comstock. He organized the Holden Abstract and Investment Co, with his uncle, His wife, Ida, was the only daughter of Judge and Mrs. C.G. Lewis.		27. Other Surveys in Which Included			
18. Description of Environment and Outbuildings This is in a residential area with several similar homes in the vicinity.		28. Visible from Public Road? Yes <input checked="" type="checkbox"/> No <input type="checkbox"/>		39. Endangered? By What? Yes <input type="checkbox"/> No <input checked="" type="checkbox"/>	
19. Sources of Information See Appendix		29. Distance from and Frontage on Road 100' D			30. Prepared by T. Carneal
		31. Organization NWMSU Hist. Survey			

Page 2

Ettleman House

#45 Appendix

Atlas of Morgan, Nodaway and Gentry Counties, MO., 1880.

Hammond, Loy L. Ghost Towns of Gentry County, Missouri. Point Lookout, MO.: School of the Ozarks Press, 1972.

History of Daviess and Gentry Counties-. Topeka, KS: Historical Publishing Co., 1922.

History of Gentry and Worth Counties. St. Joseph, MO: National Historical Co., 1882.

Illustrated Historical Atlas of Gentry County, MO. Edwards. 1877.

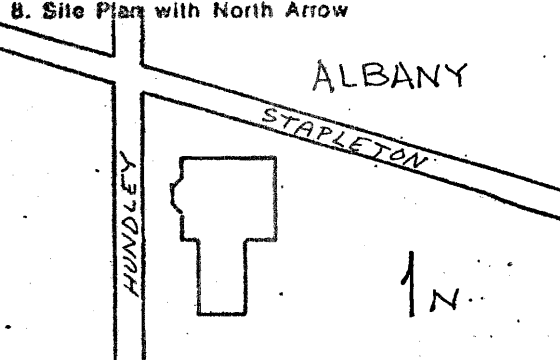

Once upon a Railroad. Ed. by Centennial Committee of Stanberry. Shawnee Mission KS: Intercollegiate Press, 1979.

Plat Book of Gentry County. Hixson, 1925.

Standard Atlas of Gentry County, MO. Chicago: Ogle, 1914.



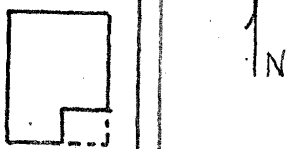

HISTORIC INVENTORY

1. No. 125		4. Present Name(s) Kier House		1. No. 125	
2. County Gentry		5. Other Name(s) William Peery Stapleton House			2. County Gentry
3. Location of Negatives Carneal's Office					
6. Specific Location SE cor of Stapleton & S Hundley 101 E. Stapleton		16. Thematic Category Architecture 030		4. Present Name(s) Kier House	
7. City or Town If Rural, Township & Vicinity Albany, MO		17. Date(s) or Period ca. 1880			
8. Site Plan with North Arrow 		18. Style or Design Queen Anne 45		5. Other Name(s) Stapleton House	
		19. Architect or Engineer Unknown			
		20. Contractor or Builder Unknown		28. No. of Stories 1	
		21. Original Use, if apparent Residence DIA 20		29. Basement? Yes <input type="checkbox"/> No <input checked="" type="checkbox"/>	
22. Present Use Residence pch OH		30. Foundation Material Stone 40			
23. Ownership Public <input type="checkbox"/> Private <input checked="" type="checkbox"/>		31. Wall Construction Frame wa			
24. Owner's Name & Address, if known William Kier Albany, MO 64402		32. Roof Type & Material Gable/asbestos H PG8 64			
25. Open to Public? Yes <input type="checkbox"/> No <input checked="" type="checkbox"/>		33. No. of Bays Front 1 Side 2			
26. Local Contact Person or Organization Aletta Whittington		34. Wall Treatment Weatherboard 21			
27. Other Surveys in Which Included		35. Plan Shape Asymmetrical			
28. Visible from Public Road? Yes <input checked="" type="checkbox"/> No <input type="checkbox"/>		36. Changes (Explain in #42) Addition <input type="checkbox"/> Altered <input type="checkbox"/> Moved <input type="checkbox"/>			
29. Distance from and Frontage on Road 100' D		37. Condition Interior Exterior good			
30. Preservation Underway? Yes <input checked="" type="checkbox"/> No <input type="checkbox"/>		38. Endangered? By What? Yes <input type="checkbox"/> No <input checked="" type="checkbox"/>			
31. On National Register? Yes <input type="checkbox"/> No <input checked="" type="checkbox"/>		39. Visible from Public Road? Yes <input checked="" type="checkbox"/> No <input type="checkbox"/>			
32. Is it Eligible? Yes <input type="checkbox"/> No <input type="checkbox"/>		40. Distance from and Frontage on Road 100' D			
33. Part of Estab. Hist. Dist.? Yes <input type="checkbox"/> No <input checked="" type="checkbox"/>		41. Further Description of Important Features This house has carved entablature window headers. There is carpenter trim at the eave peaks. An ornate bay window extends from the west facade. There are two additions to the house on the south.			
34. District Potent'l? Yes <input type="checkbox"/> No <input type="checkbox"/>					
35. Name of Established District					
43. History and Significance William Peery Stapleton was born in Albany in 1865, the son of pioneer settler and Dr. George W. Stapleton. He was first engaged in the implement and hardware business and then opened a Real Estate, Loan and Insurance business which he operated until his death. Miss Emily Stapleton, one of the resource persons on this project was born in this house in 1889.					
44. Description of Environment and Outbuildings This is in a residential area with several similar homes in the vicinity.					
45. Sources of Information See appendix		46. Prepared by T. Carneal			
		47. Organization NWMSU Hist. Survey			
		48. Date 49. Revision Date(s)			



HISTORIC INVENTORY

GEAS002-052

1. No. 66		4. Present Name(s) None		1. No. 66
2. County Gentry		5. Other Name(s) None		2. County Gentry
3. Location of Negatives Carneal's Office				4. Present Name(s) None
6. Specific Location Southernmost street of Gentry 1 blk W of Rt. YY <i> Hwy 11</i>		16. Thematic Category Architecture 030		2. County Gentry
		17. Date(s) or Period ca. 1890		
7. City or Town If Rural, Township & Vicinity Gentry, MO		18. Style or Design Queen Anne 45 11		4. Present Name(s) None
8. Site Plan with North Arrow		19. Architect or Engineer Unknown		
		20. Contractor or Builder Unknown		
		21. Original Use, if apparent Residence 01A 00		
		22. Present Use Residence R1		
		23. Ownership Public <input type="checkbox"/> Private <input checked="" type="checkbox"/>		
		24. Owner's Name & Address, if known Unknown		
9. Coordinates UTM Lat. SW 1/4 Sec 20 Long. T 64N R 31W Gentry		25. Open to Public? Yes <input type="checkbox"/> No <input checked="" type="checkbox"/>		5. Other Name(s) None
10. Site is Building Structure <input type="checkbox"/> Object <input checked="" type="checkbox"/>		26. Local Contact Person or Organization Aletha Whittington;		
11. On National Register? Yes <input type="checkbox"/> No <input checked="" type="checkbox"/>		27. Other Surveys in Which Included		
12. Is it Eligible? Yes <input type="checkbox"/> No <input checked="" type="checkbox"/>				
13. Part of Estab. Yes <input type="checkbox"/> Hist. Dist.? No <input checked="" type="checkbox"/>		38. Preservation Underway? Yes <input checked="" type="checkbox"/> No <input type="checkbox"/>		
14. District Potent'l? Yes <input type="checkbox"/> No <input checked="" type="checkbox"/>		39. Endangered? By What? Yes <input type="checkbox"/> No <input checked="" type="checkbox"/>		
15. Name of Established District		40. Visible from Public Road? Yes <input checked="" type="checkbox"/> No <input type="checkbox"/>		
		41. Distance from and Frontage on Road 15' D		
12. Further Description of Important Features This house has the gablet topped. hip roof so common in this area. There is an inset porch an the southwest with carpenter trim valance and turned posts, The cornice is bracketed and there are shallow entablature window headers, There are pediment gable ends.				
13. History and Significance The town of Gentry is another of the Gentry County "railroad" toms. The early settlement in Bogle Township had bean Union Grove some two miles north on the Middle Fork of the Grand River. When the branch line of the Burlington was built, it by-passed the Union Grave site and some of the residents moved to Gentry and Worth. The bloomed and died with fortunes of the railroad.				
14. Description of Environment and Outbuildings?? This is in a residential area with several similar homes in the vicinity.				
15. Sources of Information See appendix		46. Prepared by T. Carneal		
		47. Organization		

Page 2

Unknown

#45 Appendix

Atlas of Morgan, Nodaway and Gentry Counties, MO., 1880.

Hammond, Loy L. Ghost Towns of Gentry County, Missouri. Point Lookout, MO.: School of the Ozarks Press, 1972.

History of Daviess and Gentry Counties. Topeka, KS: Historical Publishing Co., 1922. .

History of Gentry and Worth Counties. St. Joseph, MO: National Historical Co., 1882.

Illustrated Historical Atlas of Gentry County, MO. Edwards. 1877.

Once upon a Railroad. Ed. by Centennial Committee of Stanberry. Shawnee Mission KS: Intercollegiate Press, 1979.

Plat Book of Gentry County. Hixson, 1925. .

Standard Atlas of Gentry County, MO. Chicago: Ogle, 1914.



GEA5002-053

HISTORIC INVENTORY

1. No. 67		4. Present Name(s) Henderson House		1. No. 67
2. County Gentry		5. Other Name(s)		2. County Gentry
3. Location of Negatives Carneal's Office				4. Present Name(s) Henderson House
6. Specific Location SW cor of 2nd Str. N of S edge of Gentry 2 blks from YY.		16. Thematic Category Architecture 030		28. No. of Stories 1
7. City or Town If Rural, Township & Vicinity Gentry, MO		17. Date(s) or Period ca. 1900		29. Basement? Yes <input type="checkbox"/> No <input checked="" type="checkbox"/>
8. Site Plan with North Arrow		18. Style or Design Queen Anne 45 11		30. Foundation Material Stone 90
9. Coordinates UTM Lat. SW ₄ Sec 20 Long. T 64N R 31W Gentry		19. Architect or Engineer Unknown		31. Wall Construction Frame LWW
10. Site II Building <input checked="" type="checkbox"/> Structure I / Object I /		20. Contractor or Builder Unknown		32. Roof Type & Material Tr. Hip/asbestos 04
11. On National Register? Yes <input type="checkbox"/> No <input checked="" type="checkbox"/>		21. Original Use, if apparent Residence 01A porch 2220		33. No. of Bays Irreg. Side CR
12. Is II Eligible? Yes <input type="checkbox"/> No <input type="checkbox"/>		22. Present Use Residence R1		34. Wall Treatment Weatherboard 01
13. Part of Estab. Yes <input type="checkbox"/> Hist. Dist. No <input checked="" type="checkbox"/>		23. Ownership Public <input type="checkbox"/> Private <input checked="" type="checkbox"/>		35. Plan Shape Square
14. District Potent'l? Yes <input type="checkbox"/> No <input type="checkbox"/>		24. Owner's Name & Address, if known Cassie Kenderson Gentry, MO 64453		36. Changes Addition <input type="checkbox"/> Altered <input type="checkbox"/> Moved <input type="checkbox"/>
15. Name of Established District		25. Open to Public? Yes <input type="checkbox"/> No <input checked="" type="checkbox"/>		37. Condition Interior excellent Exterior excellent
42. Further Description of Important Features This house has shingle gable ends which are supported by one size bracket, while the rest of the roof line has another size. The windows have carved entablature window headers. There is an inset carpenter trim porch at the northeast corner. The roof is surmounted by cresting and there is a hooded chimney.		26. Local Contact Person or Organization Aletha Whittington		38. Preservation Underway? Yes <input checked="" type="checkbox"/> No <input type="checkbox"/>
43. History and Significance This house is very interesting for its architectural merit and significance.		27. Other Surveys in Which Included		39. Endangered? By What? Yes <input type="checkbox"/> No <input checked="" type="checkbox"/>
44. Description of Environment and Outbuildings This is in a residential area with several similar homes in the vicinity.		40. Visible from Public Road? Yes <input checked="" type="checkbox"/> No <input type="checkbox"/>		41. Distance from and Frontage on Road 15' D
45. Sources of Information See Appendix		46. Prepared by T. Carneal		47. Organization NWMSU Hist. Survey

Page 2
Henderson House

#45 Appendix

Atlas of Morgan, Nodaway and Gentry Counties, MO., 1880.

Hammond, Loy L. Ghost Toms of Gentry County, Missouri. Point; Lookout,
MO.: School of the Ozarks Press, 1972.

History of Daviess and Gentry Counties. Topeka, KS: Historical Publishing
Co., 1922.

History of Gentry and Worth Counties. St. Joseph, MO: National Historical Co.,
1882.

Illustrated Historical Atlas of Gentry County, MO. Edwards. 1877.

Once upon a Railroad. Ed, by Centennial Committee of Stanberry. Shawnee
Mission KS: Intercollegiate Press, 1979.

Plat Book of Gentry County. Hixson, 1925.

Standard Atlas of Gentry County, MO. Chicago: Ogle, 1914.



GEA5002-054

HISTORIC INVENTORY

1. No. 68		4. Present Name(s) Wallace House		1. No. 68
2. County Gentry		5. Other Name(s) George Lane House		2. County Gentry
3. Location of Negatives Carneal's Office				4. Present Name(s) Wallace House
6. Specific Location SW cor of the first Str. S of the Business Str. 2 blk W of YY		16. Thematic Category Architecture	28. No. of Stories 2 - 1	5. Other Name(s) Lane House
7. City or Town If Rural, Township & Vicinity Gentry, MO		17. Date(s) or Period ca. 1910	29. Basement? Yes <input checked="" type="checkbox"/> No <input type="checkbox"/>	
8. Site Plan with North Arrow		18. Style or Design Dutch Colonial 51	30. Foundation Material Brick 30	
9. Coordinates UTM Lat. SW $\frac{1}{4}$ Sec 20 Long. T 64N R 31W		19. Architect or Engineer Unknown	31. Wall Construction Frame Wu	
10. Site It Building <input checked="" type="checkbox"/> Structure <input type="checkbox"/> Object <input type="checkbox"/>		20. Contractor or Builder Unknown	32. Roof Type & Material 64 Gambrel/asbestos 64	
11. On National Register? Yes <input type="checkbox"/> No <input checked="" type="checkbox"/>		21. Original Use, if apparent Residence OIA	33. No. of Bays Front 3 Side 2	
12. Is It Eligible? Yes <input type="checkbox"/> No <input type="checkbox"/>		22. Present Use prch Fu Day Care Center	34. Wall Treatment 64 Asbestos Siding	
13. Part of Estab. Hist. Dist.? Yes <input type="checkbox"/> No <input checked="" type="checkbox"/>		23. Ownership Public <input type="checkbox"/> Private <input checked="" type="checkbox"/>	35. Plan Shape Rectangle	
14. District Potent'l? Yes <input type="checkbox"/> No <input type="checkbox"/>		24. Owner's Name & Address, if known Ronald Wallace Gentry, MO 64453	36. Changes (Explain in #42) Addition <input checked="" type="checkbox"/> Altered <input checked="" type="checkbox"/> Moved <input type="checkbox"/>	
15. Name of Established District		25. Open to Public? Yes <input type="checkbox"/> No <input checked="" type="checkbox"/>	37. Condition Interior Exterior good	
42. Further Description of Important Features This house has a center gable on the east as well as dormers on either side of it. Windows have art glass around the edges. There is a small rectangular window in each eave end. A porch on the east has been enclosed and there is an addition on the west.		26. Local Contact Person or Organization Aletha Whittington		4. Present Name(s) Wallace House
43. History and Significance George Lane who owned the hardware store in Gentry, built this house ca. 1910. Lane Hardware was a business in Gentry for 40 years, until the building burned in the early 1940's.		27. Other Surveys in Which Included		
44. Description of Environment and Outbuildings This is in a residential area with several similar homes in the vicinity.		28. Visible from Public Road? Yes <input checked="" type="checkbox"/> No <input type="checkbox"/>		
45. Sources of Information See appendix		46. Prepared by Carneal		5. Other Name(s) Lane House
		47. Organization NWMSU Hist. Survey		
		48. Date [49. Revision Date(s)]		

Page 2
Wallace House

#45 Appendix

Atlas of Morgan, Nodaway and Gentry Counties, MO., 1880.

Hammond, Loy L. Ghost Towns of Gentry County, Missouri. Point Lookout,
MO.: School of the Ozarks Press, 1972.

History of Daviess and Gentry Counties. Topeka, KS: Historical Publishing
Co., 1922.

History of Gentry and Worth Counties. St. Joseph, MO: National Historical Co.,
1882.

Illustrated Historical Atlas of Gentry County, MO. Edwards. 1877.

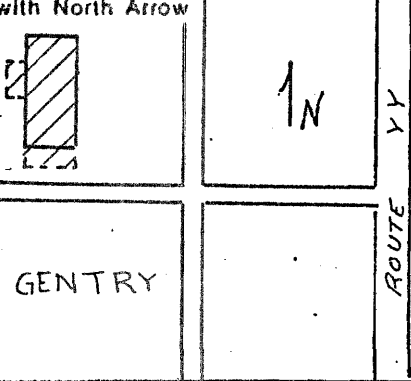

Once upon a Railroad. Ed. by Centennial Committee of Stanberry. Shawnee
Mission KS: Intercollegiate Press, 1979.

Plat Book of Gentry County. Hixson, 1925.

Standard Atlas of Gentry County, MO. Chicago: Ogle, 1914.



HISTORIC INVENTORY

1. No. 69		4. Present Name(s) Kier House		1. No. 69 2. County Gentry 4. Present Name(s) Kier House
2. County Gentry		5. Other Name(s) Homer Wisely House		
3. Location of Negatives Carneal's Office				
6. Specific Location 2 blks W of YY on the Business Str. of Gentry on NE cor		16. Thematic Category Architecture		2. County Gentry 64. Present Name(s) Wisely House
7. City or Town If Rural, Township & Vicinity Gentry, MO		17. Date(s) or Period ca. 1910		
8. Site Plan with North Arrow		18. Style or Design Vernacular		
		19. Architect or Engineer Unknown		
		20. Contractor or Builder Unknown		
		21. Original Use, if apparent Residence <i>ORA</i> <i>20 65 99</i>		
		22. Present Use Residence <i>PROR</i> <i>R1 R2 PC</i>		
		23. Ownership Public <input type="checkbox"/> Private <input checked="" type="checkbox"/>		
		24. Owner's Name & Address, if known Goldie Kier Gentry, MO 64453		
9. Coordinates UTM Lat. SW $\frac{1}{4}$ Sec 20 Long. T 64N R 31W		25. Open to Public? Yes <input type="checkbox"/> No <input checked="" type="checkbox"/>		
10. Site <input checked="" type="checkbox"/> Building <input checked="" type="checkbox"/> Structure <input type="checkbox"/> Object <input type="checkbox"/>		26. Local Contact Person or Organization <i>Aletha Whittington</i>		
11. On National Register? Yes <input type="checkbox"/> No <input checked="" type="checkbox"/>		27. Other Surveys in Which Included		
12. Is It Eligible? Yes <input type="checkbox"/> No <input type="checkbox"/>				
13. Part of Estab. Hist. Dist.? Yes <input type="checkbox"/> No <input checked="" type="checkbox"/>				
14. District Potent'l? Yes <input type="checkbox"/> No <input type="checkbox"/>				
15. Name of Established District				
42. Further Description of Important Features The roof of this house extends to the south over a second story porch with square spindle balustrades. The porch is supported by cement block pillars. There are shed dormers on the east and west. There is an addition on the northwest.				
43. History and Significance Homer Wisely was an eminent farmer of Cooper Township. He was also a lightening rod salesman,				
44. Description of Environment and Outbuildings This is in a residential area with several similar hones in the vicinity.				
45. Sources of Information See appendix		46. Prepared by T. Carneal		
		47. Organization NWMSU Hist. Survey		
		48. Date 49. Revision Date(s)		

GEA5002-055

Page 2

Kier House

#45 Appendix

Atlas of Morgan, Nodaway and Gentry Counties, MO., 1880.

Hammond, Loy L. Ghost Towns of Gentry County; Missouri. Point Lookout, MO.: School of the Ozarks Press, 1972.

History of Daviess and Gentry Counties. Topeka, KS: Historical Publishing Co., 1922.

History of Gentry and Worth Counties. St. Joseph, MO: National Historical Co., 1882.

Illustrated Historical Atlas of Gentry County, MO. Edwards. 1877.

Once upon a Railroad. Ed. by Centennial Committee of Stanberry. Shawnee Mission KS: Intercollegiate Press; 1979.

Plat Book of Gentry County, Hixcon, 1925.

Standard Atlas of Gentry County, MO. Chicago: Ogle, 1914.



GEA5002-056

HISTORIC INVENTORY

1. No. 70		4. Present Name(s) McGinley Barn		1. No. 70 2. County Gentry 3. Location of Negatives Carneal's Office
2. County Gentry		5. Other Name(s) Porter Barn		
3. Location of Negatives Carneal's Office				
6. Specific Location SE cor of the Jct. of 169 & YY		16. Thematic Category 010 030 Agriculture/architecture		28. No. of Stories 2 29. Basement? Yes <input type="checkbox"/> No <input checked="" type="checkbox"/> 30. Foundation Material Stone 40 31. Wall Construction Frame WW 32. Roof Type & Material CM Belcast gambrel/wood 33. No. of Bays n/a 25 Front Side 34. Wall Treatment Barn Siding 20 35. Plan Shape Rectangle 36. Changes Addition () (Explain in #42) Altered () Moved () 37. Condition Interior Exterior good 38. Preservation Underway? Yes <input checked="" type="checkbox"/> No <input type="checkbox"/> 39. Endangered? By What? Yes <input type="checkbox"/> No <input checked="" type="checkbox"/> 40. Visible from Public Road? Yes <input checked="" type="checkbox"/> No <input type="checkbox"/> 41. Distance from and Frontage on Road 50' D
7. City or Town If Rural, Township & Vicinity Bogle TWP		17. Date(s) or Period 1940		
8. Site Plan with North Arrow		18. Style or Design Vernacular		
		19. Architect or Engineer Unknown		
		20. Contractor or Builder Unknown		
		21. Original Use, if apparent Barn 09B 09D		
9. Coordinates UTM Lat. NW 1/4 Sec 29 Gentry Long. T 64N R 31W		22. Present Use Barn		
10. Site <input checked="" type="checkbox"/> Building <input checked="" type="checkbox"/> Structure <input type="checkbox"/> Object <input type="checkbox"/>		23. Ownership Public <input type="checkbox"/> Private <input checked="" type="checkbox"/>		
11. On National Register? Yes <input type="checkbox"/> No <input checked="" type="checkbox"/>		24. Owner's Name & Address, if known Merlin McGinley RR. Albany, MO 64402		
12. Is It Eligible? Yes <input type="checkbox"/> No <input type="checkbox"/>		25. Open to Public? Yes <input type="checkbox"/> No <input checked="" type="checkbox"/>		
13. Part of Estab. Hist. Dist.? Yes <input type="checkbox"/> No <input checked="" type="checkbox"/>		26. Local Contact Person or Organization Aletha Whittington		
14. District Potent'l? Yes <input type="checkbox"/> No <input type="checkbox"/>		27. Other Surveys in Which Included		
15. Name of Established District				
42. Further Description of Important Features This barn has small windows on the east and west facades and barn doors on the north and south facades. The south end has a hay hook and gable extension.				
43. History and Significance This barn is typical of many in this area. This entire county is heavily engaged in the grazing of cattle on unfenced prairie. Typically the farmers did not winter their cattle, but dispersed the herds in the fall and so did not need large cattle barns.				
44. Description of Environment and Outbuildings This is in a rural area with several farm buildings in the vicinity.				5. Other Name(s) Porter Barn
45. Sources of Information See appendix				
46. Prepared by T. Carneal 47. Organization NWMSU Hist. Survey 48. Date 49. Revision Date(s)				

Page 2
Porter Barn

#45 Appendix

Atlas of Morgan, Nodaway and Gentry Counties, MO., 1880.

Hammond, Loy L. Ghost Towns of Gentry County, Missouri. Point Lookout, MO.: School of the Ozarks Press, 1972.

History of Daviess and Gentry Counties. Topeka, KS: Historical Publishing Co., 1922.

History of Gentry and Worth Counties. St. Joseph, MO: National Historical Co., 1882.

Illustrated Historical Atlas of Gentry County, MO. Edwards. 1877.

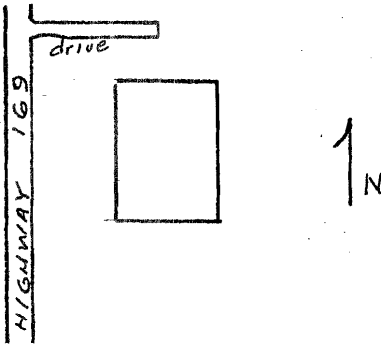

Once upon a Railroad. Ed, by Centennial Committee of Stanberry. Shawnee Mission KS: Intercollegiate Press; 1979.

Plat Bask of Gentry County. Hixcon, 1925.

Standard Atlas of Gentry County, MO. Chicago: Ogle, 1914.



HISTORIC INVENTORY

1. No. 71		4. Present Name(s) Whittington Farm		1. No. 71
2. County Gentry		5. Other Name(s) Porter and Gertrude Temple Hazelwood Barn		
3. Location of Negatives Carneal's Office				
6. Specific Location On E side of 169 2 & 1/3 mi S of Worth County Line		16. Thematic Category Architecture / Agriculture	28. No. of Stories 2-1-1	2. County Gentry
7. City or Town If Rural, Township & Vicinity Bogle TWP		17. Date(s) or Period 1932	29. Basement? Yes <input checked="" type="checkbox"/> No <input checked="" type="checkbox"/>	
8. Site Plan with North Arrow 		18. Style or Design Vernacular	30. Foundation Material Brick 30	
		19. Architect or Engineer Unknown	31. Wall Construction Frame WU	4. Present Name(s) Whittington Farm
		20. Contractor or Builder Aaron Barger	32. Roof Type & Material Gambrel/wood 6m 25	
		21. Original Use, if apparent Barn 09B 09D	33. No. of Bays Front n/a Side 6U	
		22. Present Use Barn	34. Wall Treatment Board & Batten 20	5. Other Name(s) Hazelwood Barn
		23. Ownership Public <input type="checkbox"/> Private <input checked="" type="checkbox"/>	35. Plan Shape Rectangle	
		24. Owner's Name & Address, if known George Whittington RR Gentry, MO 64453	36. Changes (Explain in #42) Addition <input type="checkbox"/> Altered <input type="checkbox"/> Moved <input type="checkbox"/>	
9. Coordinates UTM Lat. NW 1/4 Sec 16 Long. T 64N R31W Gentry		25. Open to Public? Yes <input type="checkbox"/> No <input checked="" type="checkbox"/>	37. Condition Interior Exterior Excellent	
10. Site It Building <input checked="" type="checkbox"/> Structure <input type="checkbox"/> Object <input type="checkbox"/>		26. Local Contact Person or Organization Aletha Whittington	38. Preservation Underway? Yes <input checked="" type="checkbox"/> No <input type="checkbox"/>	
11. On National Register? Yes <input type="checkbox"/> No <input checked="" type="checkbox"/>		27. Other Surveys in Which Included	39. Endangered? By What? Yes <input type="checkbox"/> No <input checked="" type="checkbox"/>	
12. Is It Eligible? Yes <input type="checkbox"/> No <input type="checkbox"/>			40. Visible from Public Road? Yes <input checked="" type="checkbox"/> No <input type="checkbox"/>	
13. Part of Estab. Yes <input type="checkbox"/> Hist. Dist.? No <input checked="" type="checkbox"/>			41. Distance from and Frontage on Road 200' D	
14. District Potent'l? Yes <input type="checkbox"/> No <input type="checkbox"/>				
15. Name of Established District				
42. Further Description of Important Features The barn has a cupola and loafing sheds on the east and west. There is a hay gable on the south.				
43. History and Significance Porter Hazelwood was a grandson of John Hazelwood who married in Kentucky and moved to Mt. Pleasant area in 1860. The first Whittingtons in Gentry County were residents in Cooper Township in 1850. This farm house incorporates the building which housed the Peyton School, first school in the northern portion of Bogle Township.				
44. Description of Environment and Outbuildings This is in a rural area with several farm buildings in the vicinity.				
45. Sources of Information See appendix		46. Prepared by T. Carneal		
		47. Organization NWMSU Hist. Survey		

Page 2
Whittington Farm

#45 Appendix

Atlas of Morgan, Nodaway and Gentry Counties, MO., 1880.

Hammond, Loy L. Ghost Towns of Gentry County, Missouri. Point Lookout, MO.: School of the Ozarks Press, 1972.

History of Daviess and Gentry Counties. Topeka, KS: Historical Publishing Co., 1922.

- History of Gentry and Worth Counties St. Joseph, MO: National Historical Co., 1882.

Illustrated Historical Atlas of Gentry County, MO. Edwards. 1877.

Once upon a Railroad. Ed. by Centennial Committee of Stanberry. Shawnee Mission KS: Intercollegiate Press, 1979.

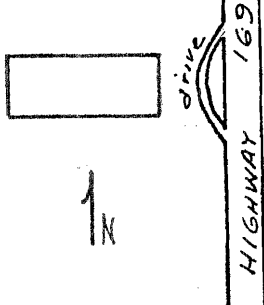

Plat Book of Gentry County. Hixson, 1925.

Standard Atlas of Gentry County, MO. Chicago: Ogle, 1914.



6E45002-058

HISTORIC INVENTORY

1. No. 72		4. Present Name(s) Knox Church		1. No. 72	
2. County Gentry		5. Other Name(s)		2. County Gentry	
3. Location of Negatives Carneal's Office				4. Present Name(s) Knox Church	
6. Specific Location W side of 169 1 mi S of County Line		16. Thematic Category Society 030		28. No. of Stories 1	
7. City or Town If Rural, Township & Vicinity Bogle TWP		17. Date(s) or Period 1878		29. Basement? Yes <input type="checkbox"/> No <input checked="" type="checkbox"/>	
8. Site Plan with North Arrow		18. Style or Design Greek Revival		30. Foundation Material Stone 40	
		19. Architect or Engineer Unknown		31. Wall Construction Frame W W	
9. Coordinates UTM Lat. NE 1/4 Sec 8 Long. T 64N R 31W Gentry		20. Contractor or Builder Unknown		32. Roof Type & Material GB Gable/asbestos 64	
10. Site <input checked="" type="checkbox"/> Building <input checked="" type="checkbox"/> Structure <input type="checkbox"/> Object <input type="checkbox"/>		21. Original Use, if apparent Church OUA 20		33. No. of Bays Front n/a Side 3	
11. On National Register? Yes <input type="checkbox"/> No <input checked="" type="checkbox"/>		22. Present Use Church		34. Wall Treatment Weatherboard 21	
12. Is it Eligible? Yes <input type="checkbox"/> No <input type="checkbox"/>		23. Ownership Public <input type="checkbox"/> Private <input checked="" type="checkbox"/>		35. Plan Shape Rectangle	
13. Part of Estab. Hist. Dist.? Yes <input type="checkbox"/> No <input checked="" type="checkbox"/>		24. Owner's Name & Address, if known Official Board Worth, MO 64499		36. Changes (Explain in #42) Addition <input type="checkbox"/> Altered <input type="checkbox"/> Moved <input type="checkbox"/>	
14. District Potent'l? Yes <input type="checkbox"/> No <input type="checkbox"/>		25. Open to Public? Yes <input checked="" type="checkbox"/> No <input type="checkbox"/>		37. Condition Interior Exterior Excellent	
15. Name of Established District		26. Local Contact Person or Organization Aletha Whittington		38. Preservation Underway? Yes <input checked="" type="checkbox"/> No <input type="checkbox"/>	
		27. Other Surveys in Which Included		39. Endangered? By What? Yes <input type="checkbox"/> No <input checked="" type="checkbox"/>	
				40. Visible from Public Road? Yes <input checked="" type="checkbox"/> No <input type="checkbox"/>	
				41. Distance from and Frontage on Road 100' D	
42. Further Description of Important Features This church has a six sided steeple with windows in each side and a decorative ball on the top. The windows have shaped label lintels. There are two doors on the east facade. The church is a smaller facsimile of the Knox Church in Ayr, Canada.					
43. History and Significance In the early 1870's, 14 families came from Ayr, Ontario, Canada to Bogle Township and settled in this area. One of the families was that of Duncan McRuer, a Presbyterian clergyman, and a graduate of Knox College in Ontario. The church was built in 1878, by which time only five of the families remained in the area. (see appendix)					
44. Description of Environment and Outbuildings There is a graveyard in which members of the "clan" are buried. This is in a rural area with several farm buildings in the vicinity.					
45. Sources of Information See appendix				46. Prepared by T. Carneal	
				47. Organization NWMSU Hist. Survey	
				48. Date 49. Revision Date(s)	

Page 2

Knox Church

#43 Appendix

The families were those of Walter Gladstone, William Gladstone, Robert Pringle, John Wallace and Rev. Mr. McRuer.

#45 Appendix

Atlas of Morgan, Nodaway and Gentry Counties, MO., 1880.

Hammond, Loy L. Ghost Towns of Gentry County, Missouri. Point Lookout, MO.: School of the Ozarks Press, 1972.

History of Daviess and Gentry Counties. Topeka, KS: Historical Publishing Co., 1922.

History of Gentry and Worth Counties. St. Joseph, MO: National Historical Co., 1882.

Illustrated Historical Atlas of Gentry County, MO. Edwards. 1877.

Once upon a Railroad. Ed. by Centennial Committee of Stanberry. Shawnee Mission KS: Intercollegiate Press, 1979.

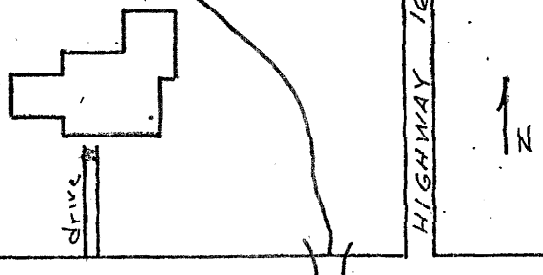
Plat Book of Gentry County, Hixson, 1925.

Standard Atlas of Gentry County, MO. Chicago: Ogle, 1914.



GEAS 002-059

HISTORIC INVENTORY

1. No. 73		4. Present Name(s) Pigg House		1. No. 73
2. County Gentry		5. Other Name(s) Walter Gladstone House		
3. Location of Negatives Carneal's Office				
6. Specific Location 3/4 mi W of 169 on N side of Gravel Rd. 3 mi S of County line		16. Thematic Category Architecture 030		2. County Gentry
7. City or Town If Rural, Township & Vicinity Vic. Gentry Bogle TWP		17. Date(s) or Period ca. 1870		
8. Site Plan with North Arrow 		18. Style or Design Rural Gothic 41		
		19. Architect or Engineer Unknown		4. Present Name(s) Pigg House
		20. Contractor or Builder Unknown		
		21. Original Use, if apparent Residence 01A 20		
		22. Present Use Residence		5. Other Name(s) Gladstone House
		23. Ownership Public <input type="checkbox"/> Private <input checked="" type="checkbox"/>		
		24. Owner's Name & Address, if known Kenton Pigg RR 1 Worth, MO 64499		
8. Coordinates UTM Lat. SW 1/4 Sec 5 Long. T 64N R 31W Gentry		25. Open to Public? Yes <input type="checkbox"/> No <input checked="" type="checkbox"/>		5. Other Name(s) Gladstone House
10. Site It Building <input checked="" type="checkbox"/> Structure / Object <input type="checkbox"/>		26. Local Contact Person or Organization Aletha Whittington		
11. On National Register? Yes <input type="checkbox"/> No <input checked="" type="checkbox"/>		27. Other Surveys in Which Included		
12. Is It Eligible? Yes <input type="checkbox"/> No <input type="checkbox"/>		37. Condition Interior Exterior excellent		5. Other Name(s) Gladstone House
13. Part of Estab. Yes <input type="checkbox"/> Hist. Dist.? No <input checked="" type="checkbox"/>		38. Preservation Underway? Yes <input checked="" type="checkbox"/> No <input type="checkbox"/>		
14. District Potent'l? Yes <input type="checkbox"/> No <input type="checkbox"/>		39. Endangered? By What? Yes <input type="checkbox"/> No <input checked="" type="checkbox"/>		
15. Name of Established District		40. Visible from Public Road? Yes <input checked="" type="checkbox"/> No <input type="checkbox"/>		5. Other Name(s) Gladstone House
		41. Distance from and Frontage on Road 150' D		
42. Further Description of Important Features This house has 4/4 windows with label window surrounds. The central door of the south facade has sidelights and a transom. The gable on the south facade has a pattern in the weatherboard. There are additions at the west and northwest.				
43. History and Significance Walter Gladstone, a native of Scotland, was one of the original Canadian settlers of this area. In 1882, he was the superintendent of the County Poor Farm which at that time was located in Bogle Township. The home is now owned by a great-great grandson. The original log cabin built by Mr. Gladstone when he first came to Gentry Co. is still within the house.				
44. Description of Environment and Outbuildings There is a large planting of evergreen trees to the north and west of the house. This is in a rural area with several farm buildings in the vicinity.				
45. Sources of Information See appendix				
46. Prepared by T. Carneal 47. Organization NWMSU Hist. Survey 48. Date 1/49 Revision Date(s)				

Page 2
Pigg House

#45 Appendix

Atlas of Morgan, Nodaway and Gentry Counties, MO., 1880.

Hammond, Loy L. Ghost Towns of Gentry County, Missouri. Point Lookout, MO.: School of the Ozarks Press, 1972.

History of Daviess and Gentry Counties. Topeka, KS: Historical Publishing Co., 1922.

History of Gentry and Worth Counties. St. Joseph, MO: National Historical Co., 1882.

Illustrated Historical Atlas of Gentry County, MO. Edwards. 1877.

Once upon a Railroad. Ed. by Centennial Committee of Stanberry. Shawnee Mission KS: Intercollegiate Press, 1979.

Plat Book of Gentry County, Hixson, 1925.

Standard Atlas of Gentry County, MO. Chicago: Ogle, 1914.



GEAS002-060

HISTORIC INVENTORY

1. No. 74		4. Present Name(s) Bounds House		1. No. 74	
2. County Gentry		5. Other Name(s) A.J. Charlie Ray House		2. County Gentry	
3. Location of Negatives Carneal's Office				4. Present Name(s) Bounds House	
6. Specific Location E side of RT, N 3½ mi S of County Line*		16. Thematic Category Architecture		28. No. of Stories 2	
7. City or Town If Rural, Township & Vicinity Gentry vic Bogle TWP		17. Date(s) or Period 1882		29. Basement? Yes <input type="checkbox"/> No <input checked="" type="checkbox"/>	
8. Site Placed with North Arrow		18. Style or Design Rural Gothic 49		30. Foundation Material Stone 40	
9. Coordinates UTM Lat. SE 22 See 22 Gentry Long. T 64N R 31W		19. Architect or Engineer Unknown		31. Wall Construction Frame 40	
10. Sits in Building <input checked="" type="checkbox"/> Structure <input type="checkbox"/> Object <input type="checkbox"/>		20. Contractor or Builder Charlie Gwynn		32. Roof Type & Material Gable/Asbestos	
11. On National Register? Yes <input type="checkbox"/> No <input checked="" type="checkbox"/>		21. Original Use, if apparent Residence DIA 20		33. No. of Bays Irreg Front Side 8x8 64	
12. Is it Eligible? Yes <input type="checkbox"/> No <input type="checkbox"/>		22. Present Use Residence 04 St		34. Wall Treatment Weatherboard	
13. Part of Estab. Hist. Dist.? Yes <input type="checkbox"/> No <input checked="" type="checkbox"/>		23. Ownership Public <input type="checkbox"/> Private <input checked="" type="checkbox"/>		35. Plan Shape Ell	
14. District Potent'l? Yes <input type="checkbox"/> No <input type="checkbox"/>		24. Owner's Name & Address, if known Claude Bounds RR Albany, MO 64402		36. Changes (Explain in #42) Addition <input type="checkbox"/> Altered <input type="checkbox"/> Moved <input type="checkbox"/>	
15. Name of Established District		25. Open to Public? Yes <input type="checkbox"/> No <input checked="" type="checkbox"/>		37. Condition Interior Exterior excellent	
42. Further Description of Important Features This house has eyebrow windows on the west facade. There is a wide fascia board which rests on corner pilasters. The east ell has a shed roofed dormer which may or may not be original. There is a shed roofed porch in the southeast corner of the Ell. The porch at the northwest corner of the house has a shed roof with a center pedimented gable.		26. Local Contact Person or Organization Aletha Whittington		38. Preservation Underway? Yes <input checked="" type="checkbox"/> No <input type="checkbox"/>	
43. History and Significance Andrew Jackson Ray came to Gentry County in 1869 and settled in Bogle Township. His son, Charlie; later owned this property. Charlie Ray was a member of the Township board and served for several years as Township assessor and clerk.		27. Other surveys in which included		39. Endangered? By What? Yes <input type="checkbox"/> No <input checked="" type="checkbox"/>	
44. Description of Environment and Outbuildings This is in a rural area with several farm buildings in the vicinity.		45. Sources of Information See appendix		40. Visible from Public Road? Yes <input checked="" type="checkbox"/> No <input type="checkbox"/>	
		46. Prepared by T. Carneal		41. Distance from and Frontage on Road 300' D	
		47. Organization NWMSU Hist. Survey		5. Other Name(s) Ray House	



Page 2
Bounds House

#45 Appendix

Atlas of Morgan, Nodaway and Gentry Counties, MO., 1880.

Hammond, Loy L. Ghost Towns of Gentry County, Missouri. Point Lookout, MO.: School of the Ozarks Press, 1972.

History of Daviess and Gentry Counties. Topeka, KS: Historical Publishing Co., 1922.

History of Gentry and Worth Counties. St. Joseph, MO: National Historical Co., 3882.

Illustrated Historical Atlas of Gentry County, MO. Edwards. 1877.

Once upon a Railroad. Ed. by Centennial Committee of Stanberry. Shawnee Mission KS: Intercollegiate Press, 1979.

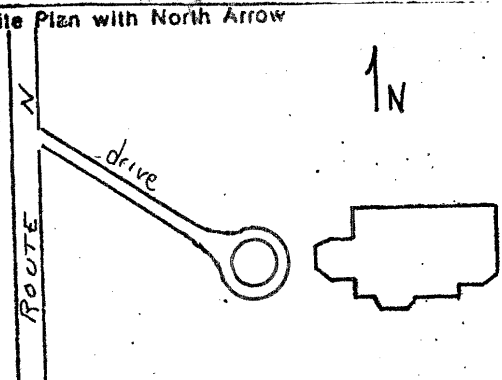
Plat Book of Gentry County. Hixson, 1925.

Standard Atlas of Gentry County, MO. Chicago: Ogle, 1914.



6EA5002-061

HISTORIC INVENTORY

1. No. 75		4. Present Name(s) Slater House		1. No. 75 2. County Gentry 4. Present Name(s) Slater House
2. County Gentry		5. Other Name(s) Dick Nicholson House		
3. Location of Negatives Carmichael's Office				
6. Specific Location E side of Rt. N 1/4 mi N of TWP Line		16. Thematic Category Architecture		2. County Gentry 4. Present Name(s) Slater House
7. City or Town If Rural, Township & Vicinity Vic. Gentry Bogle TWP		17. Date(s) or Period ca. 1900		
8. Site Plan with North Arrow		18. Style or Design Queen Anne 45 20		
		19. Architect or Engineer Unknown		
		20. Contractor or Builder Unknown		
		21. Original Use, if apparent Residence DA 20		
		22. Present Use Residence prn OB		
		23. Ownership Public <input type="checkbox"/> Private <input checked="" type="checkbox"/>		
9. Coordinates UTM Lat. SE4 Sec 34 Gentry Long. T 64N R 31W		24. Owner's Name & Address, if known Faye Slater RR. Albany, MO 64402		
10. Site <input checked="" type="checkbox"/> Building <input checked="" type="checkbox"/> Structure <input type="checkbox"/> Object <input type="checkbox"/>		25. Open to Public? Yes <input type="checkbox"/> No <input checked="" type="checkbox"/>		
11. On National Register? Yes <input type="checkbox"/> No <input checked="" type="checkbox"/>		26. Local Contact Person or Organization Aletha Whittington		
12. Is It Eligible? Yes <input type="checkbox"/> No <input type="checkbox"/>		27. Other Surveys in Which Included		
13. Part of Estab. Hist. Dist.? Yes <input type="checkbox"/> No <input checked="" type="checkbox"/>		28. No. of Stories 2		
14. District Potent'l? Yes <input type="checkbox"/> No <input type="checkbox"/>		29. Basement? Yes <input type="checkbox"/> No <input checked="" type="checkbox"/>		
15. Name of Established District		30. Foundation Material Brick 30		
42. Further Description of Important Features This house has shingle gable ends, chamfered corners with ornate brackets and stringcourse of sawtooth wood. There is a bay window on the south facade with a triple gable roof. There is a porch on the southwest corner which has been enclosed and a rounded porch at the east of the house which is also enclosed.		31. Wall Construction Frame wn		
43. History and Significance William Nicholson, father of Dick, owned this land in 1877. Wm. Nicholson had two sons, Richard and John both of whom in their turn, were successful Bogle Township farmers. John also built one of the homes on N. Hundley in Albany, but it is apparant from this house the "Uncle Dick" as he was known in the area, chose to build his mansion on the farm.		32. Roof Type & Material Cross Gable/asbestos 64		
44. Description of Environment and Outbuildings There is a garage and a fruit cellar with a brick entranceway. The house overlooks the East Fork of the Grand River. This is in a rural area with several farm buildings in the vicinity.		33. No. of Bays Irreg. Front Side		
45. Sources of Information See appendix		34. Wall Treatment Weatherboard 21		
		35. Plan Shape asymmetrical		
		36. Changes (Explain in #42) Addition <input type="checkbox"/> Altered <input type="checkbox"/> Moved <input type="checkbox"/>		
		37. Condition Interior Exterior Excellent		
		38. Preservation Underway? Yes <input checked="" type="checkbox"/> No <input type="checkbox"/>		
		39. Endangered? By What? Yes <input type="checkbox"/> No <input checked="" type="checkbox"/>		
		40. Visible from Public Road? Yes <input checked="" type="checkbox"/> No <input type="checkbox"/>		
		41. Distance from and Frontage on Road 500' D		
		46. Prepared by T. Carneal		
		47. Organization NWMSU Hist. Survey		
		5. Other Name(s) Nicholson House		

Page 2
Slater House

#45 Appendix

Atlas of Morgan, Nodaway and Gentry Counties, MO. 1880.

Hammond, Loy L. Ghost Towns of Gentry County, Missouri. Point Lookout, MO.: School of the Ozarks Press, 1972.

History of Daviess and Gentry Counties. Topeka, KS: Historical Publishing Co., 1922. .

History of Gentry and Worth Counties. St. Joseph, MO: National Historical Co., 1882.

Illustrated Historical Atlas of Gentry County, MO. Edwards. 1877.

Once upon a Railroad. Ed. by Centennial Committee of Stanberry. Shawnee Mission KS: Intercollegiate Press, 1979.

Plat Book of Gentry County. Hixson, 1925. .


Standard Atlas of Gentry County, MO. Chicago: Ogle, 1914.



HISTORIC INVENTORY

GEA5002-062

Opinion
Site

1. No. 20		4. Present Name(s) United States Post Office		1. No. 20	
2. County Gentry		5. Other Name(s) Bank of Darlington			2. County Gentry
3. Location of Negatives Carneal's Office					
6. Specific Location NE cor of intersection, Bus. district of Darlington.		16. Thematic Category Economics 030		28. No. of Stories 1	
7. City or Town If Rural, Township & Vicinity Darlington		17. Date(s) or Period ca. 1890		29. Basement? Yes <input type="checkbox"/> No <input checked="" type="checkbox"/>	
8. Site Plan with North Arrow		18. Style or Design Italianate 40 63		30. Foundation Material Limestone 43	5. Other Name(s) Bank of Darlington
<div style="border: 1px solid black; width: 100px; height: 100px; margin: 10px auto; position: relative;"> 1N DARLINGTON </div>		19. Architect or Engineer Unknown		31. Wall Construction Brick & Mortar LB	
		20. Contractor or Builder Unknown		32. Roof Type & Material Flat/unknown	
9. Coordinates		21. Original Use, if apparent Bank 000 04H 30 20		33. No. of Bays Front 1 Side 3	U.S. Post Office
<div style="display: flex; justify-content: space-between;"> Lat. SE 4 Sec 4 Long. T 62N R 31W </div>		22. Present Use U.S. Post Office		34. Wall Treatment Common Bond 30	
10. Site It Building <input checked="" type="checkbox"/> Structure I / Object I /		23. Ownership Public <input type="checkbox"/> Private <input checked="" type="checkbox"/>		35. Plan Shape Rectangle	
11. On National Register? Yes <input type="checkbox"/> No <input checked="" type="checkbox"/>		24. Owner's Name & Address, if known Clyde Chenoweth Darlington, MO 64438		36. Changes (Explain in #42) Addition <input type="checkbox"/> Altered <input type="checkbox"/> Moved <input type="checkbox"/>	U.S. Post Office
12. Is It Eligible? Yes <input type="checkbox"/> No <input type="checkbox"/>		25. Open to Public? Yes <input checked="" type="checkbox"/> No <input type="checkbox"/>		37. Condition Interior <input type="checkbox"/> Exterior fair	
13. Part of Estab. Yes <input type="checkbox"/> Dist. Dist. No <input checked="" type="checkbox"/>		26. Local Contact Person or Organization Aletha Whittington		38. Preservation Underway? Yes <input checked="" type="checkbox"/> No <input type="checkbox"/>	
14. District Potent'l? Yes <input type="checkbox"/> No <input type="checkbox"/>		27. Other Surveys in Which Included		39. Endangered? By What? Yes <input type="checkbox"/> No <input checked="" type="checkbox"/>	Bank of Darlington
15. Name of Established District				40. Visible from Public Road? Yes <input checked="" type="checkbox"/> No <input type="checkbox"/>	
				41. Distance from and Frontage on Road 15' D	
42. Further Description of Important Features					
<p>This building has basketweave brick inserts in the arch above the windows on the west facade and above the door on the southwest. The corner of the building is clipped to provide the entrance which is a double door. There is a pediment above the double-size window on the south. There is a tin cornice on the west and south sides,</p>					
43. History and Significance					
<p>Darlington is at the junction of the Burlington and Norfolk & Western Railroads in Gentry County. As a railroad junction point, it was very important in the days when the railroad was the major form of transportation. There was not only a bank but several hotels, a sample house, a brick yard, etc. as well as the various railroad functions.</p>					
44. Description of Environment and Outbuildings					
<p>This is in a business area with several similar buildings in the vicinity.</p>					
45. Sources of Information				46. Prepared by T. Carneal	
See appendix				47. Organization NWMSU Hist. Survey	
				48. Date 49. Revision Date(s)	

Page 2

U.S. Post Office (Darlington)

#45 Appendix

Atlas of Morgan, Nodaway and Gentry Counties, MO., 1880.

Hammond, Loy L. Ghost Towns of Gentry County, Missouri. Point Lookout, MO.: School of the Ozarks Press, 1972.

History of Daviess and Gentry Counties. Topeka, KS: Historical Publishing Co., 1922.

History of Gentry and Worth Counties. St. Joseph, MO: National Historical Co., 1882.

Illustrated Historical Atlas of Gentry County, MO. Edwards. 1877.

Once upon a Railroad. Ed. by Centennial Committee of Stanberry. Shawnee Mission KS: Intercollegiate Press, 1979.

Plat Book of Gentry County. Hixson, 1925.

Standard Atlas of Gentry County, MO. Chicago: Ogle, 1914.



GEAS002-063

HISTORIC INVENTORY

1. No. 21		4. Present Name(s) Constant House		1. No. 21
2. County Gentry		5. Other Name(s) Goldie Nichols House/John Howard Stanton House		
3. Location of Negatives Carneal's Office				
6. Specific Location W of Post Office an W side 2nd House N of Spur H. <i> Hwy H</i>		16. Thematic Category Architecture <i>030</i>		2. County Gentry
7. City or Town If Rural, Township & Vicinity Darlington, MO		17. Date(s) or Period ca. 1900		
8. Site Plan with North Arrow <div style="text-align: center;"> </div>		18. Style or Design Rural Gothic <i>09</i>		
9. Coordinates UTM Lat. SE ¹ / ₄ Sec 4 <i>Darlington</i> Long. T 62N R 31W		19. Architect or Engineer Unknown		4. Present Name(s) Constant House
10. Site Use Building <i>M</i> Structure <i>I</i> Object <i>I</i>		20. Contractor or Builder Unknown		
11. On National Register? Yes <i>I</i> No <i>M</i>		21. Original Use, if apparent <i>other 20</i> Residence <i>OIA</i>		
12. Is It Eligible? Yes <i>I</i> No <i>I</i>		22. Present Use <i>prnch FU</i> Residence		5. Other Name(s) Nichols House/Stanton House
13. Part of Estab. Hist. Dist.? Yes <i>I</i> No <i>M</i>		23. Ownership Public <i>I</i> Private <i>M</i>		
14. District Potent'l? Yes <i>I</i> No <i>I</i>		24. Owner's Name & Address, if known Gilman Constant Darlington, MO 64438		
15. Name of Established District		25. Open to Public? Yes <i>I</i> No <i>M</i>		6. Other Name(s) Nichols House/Stanton House
16. Further Description of Important Features This is a simple Rural Gothic structure with a center gable on the east facade. There are shaped lintel window headers. A porch protects the doors on the east facade. An enclosed porch has been added on the south,		26. Local Contact Person or Organization Aletha Whittington		
17. History and Significance The Nichols and Stanton families were original settlers of Darlington when it was laid out by Colonel Comstock. They were leading merchants in the area.		27. Other Surveys in Which Included		
18. Description of Environment and Outbuildings This is in a residential area with several similar homes in the vicinity.		28. No. of Stories 2		7. Other Name(s) Nichols House/Stanton House
19. Sources of Information See Appendix		29. Basement? Yes <i>I</i> No <i>M</i>		
20. Prepared by T. Carneal		30. Foundation Material Limestone <i>43</i>		
21. Organization NWMSU Hist. Survey		31. Wall Construction Frame <i>WHL</i>		8. Other Name(s) Nichols House/Stanton House
22. Date		32. Roof Type & Material <i>GB 64</i> Gable/Asbestos		
23. Revision Date(s)		33. No. of Bays Front <i>4</i> Side <i>2</i>		
24. Distance from and Frontage on Road 15' D		34. Wall Treatment Weatherboard <i>21</i>		9. Other Name(s) Nichols House/Stanton House
25. Changes (Explain in #42) Addition <i>I</i> Altered <i>I</i> Moved <i>I</i>		35. Plan Shape Ell		
26. Condition Interior <i>good</i> Exterior <i>good</i>		36. Preservation Underway? Yes <i>M</i> No <i>I</i>		
27. Endangered? By What? Yes <i>I</i> No <i>M</i>		37. Visible from Public Road? Yes <i>M</i> No <i>I</i>		10. Other Name(s) Nichols House/Stanton House
28. Distance from and Frontage on Road 15' D		38. Distance from and Frontage on Road 15' D		
29. Distance from and Frontage on Road 15' D		39. Distance from and Frontage on Road 15' D		
30. Distance from and Frontage on Road 15' D		40. Distance from and Frontage on Road 15' D		11. Other Name(s) Nichols House/Stanton House
31. Distance from and Frontage on Road 15' D		41. Distance from and Frontage on Road 15' D		
32. Distance from and Frontage on Road 15' D		42. Distance from and Frontage on Road 15' D		
33. Distance from and Frontage on Road 15' D		43. Distance from and Frontage on Road 15' D		12. Other Name(s) Nichols House/Stanton House
34. Distance from and Frontage on Road 15' D		44. Distance from and Frontage on Road 15' D		
35. Distance from and Frontage on Road 15' D		45. Distance from and Frontage on Road 15' D		
36. Distance from and Frontage on Road 15' D		46. Distance from and Frontage on Road 15' D		13. Other Name(s) Nichols House/Stanton House
37. Distance from and Frontage on Road 15' D		47. Distance from and Frontage on Road 15' D		
38. Distance from and Frontage on Road 15' D		48. Distance from and Frontage on Road 15' D		
39. Distance from and Frontage on Road 15' D		49. Distance from and Frontage on Road 15' D		14. Other Name(s) Nichols House/Stanton House
40. Distance from and Frontage on Road 15' D		50. Distance from and Frontage on Road 15' D		
41. Distance from and Frontage on Road 15' D		51. Distance from and Frontage on Road 15' D		
42. Distance from and Frontage on Road 15' D		52. Distance from and Frontage on Road 15' D		15. Other Name(s) Nichols House/Stanton House
43. Distance from and Frontage on Road 15' D		53. Distance from and Frontage on Road 15' D		
44. Distance from and Frontage on Road 15' D		54. Distance from and Frontage on Road 15' D		
45. Distance from and Frontage on Road 15' D		55. Distance from and Frontage on Road 15' D		16. Other Name(s) Nichols House/Stanton House
46. Distance from and Frontage on Road 15' D		56. Distance from and Frontage on Road 15' D		
47. Distance from and Frontage on Road 15' D		57. Distance from and Frontage on Road 15' D		
48. Distance from and Frontage on Road 15' D		58. Distance from and Frontage on Road 15' D		17. Other Name(s) Nichols House/Stanton House
49. Distance from and Frontage on Road 15' D		59. Distance from and Frontage on Road 15' D		
50. Distance from and Frontage on Road 15' D		60. Distance from and Frontage on Road 15' D		
51. Distance from and Frontage on Road 15' D		61. Distance from and Frontage on Road 15' D		18. Other Name(s) Nichols House/Stanton House
52. Distance from and Frontage on Road 15' D		62. Distance from and Frontage on Road 15' D		
53. Distance from and Frontage on Road 15' D		63. Distance from and Frontage on Road 15' D		
54. Distance from and Frontage on Road 15' D		64. Distance from and Frontage on Road 15' D		19. Other Name(s) Nichols House/Stanton House
55. Distance from and Frontage on Road 15' D		65. Distance from and Frontage on Road 15' D		
56. Distance from and Frontage on Road 15' D		66. Distance from and Frontage on Road 15' D		
57. Distance from and Frontage on Road 15' D		67. Distance from and Frontage on Road 15' D		20. Other Name(s) Nichols House/Stanton House
58. Distance from and Frontage on Road 15' D		68. Distance from and Frontage on Road 15' D		
59. Distance from and Frontage on Road 15' D		69. Distance from and Frontage on Road 15' D		
60. Distance from and Frontage on Road 15' D		70. Distance from and Frontage on Road 15' D		21. Other Name(s) Nichols House/Stanton House
61. Distance from and Frontage on Road 15' D		71. Distance from and Frontage on Road 15' D		
62. Distance from and Frontage on Road 15' D		72. Distance from and Frontage on Road 15' D		
63. Distance from and Frontage on Road 15' D		73. Distance from and Frontage on Road 15' D		22. Other Name(s) Nichols House/Stanton House
64. Distance from and Frontage on Road 15' D		74. Distance from and Frontage on Road 15' D		
65. Distance from and Frontage on Road 15' D		75. Distance from and Frontage on Road 15' D		
66. Distance from and Frontage on Road 15' D		76. Distance from and Frontage on Road 15' D		23. Other Name(s) Nichols House/Stanton House
67. Distance from and Frontage on Road 15' D		77. Distance from and Frontage on Road 15' D		
68. Distance from and Frontage on Road 15' D		78. Distance from and Frontage on Road 15' D		
69. Distance from and Frontage on Road 15' D		79. Distance from and Frontage on Road 15' D		24. Other Name(s) Nichols House/Stanton House
70. Distance from and Frontage on Road 15' D		80. Distance from and Frontage on Road 15' D		
71. Distance from and Frontage on Road 15' D		81. Distance from and Frontage on Road 15' D		
72. Distance from and Frontage on Road 15' D		82. Distance from and Frontage on Road 15' D		25. Other Name(s) Nichols House/Stanton House
73. Distance from and Frontage on Road 15' D		83. Distance from and Frontage on Road 15' D		
74. Distance from and Frontage on Road 15' D		84. Distance from and Frontage on Road 15' D		
75. Distance from and Frontage on Road 15' D		85. Distance from and Frontage on Road 15' D		26. Other Name(s) Nichols House/Stanton House
76. Distance from and Frontage on Road 15' D		86. Distance from and Frontage on Road 15' D		
77. Distance from and Frontage on Road 15' D		87. Distance from and Frontage on Road 15' D		
78. Distance from and Frontage on Road 15' D		88. Distance from and Frontage on Road 15' D		27. Other Name(s) Nichols House/Stanton House
79. Distance from and Frontage on Road 15' D		89. Distance from and Frontage on Road 15' D		
80. Distance from and Frontage on Road 15' D		90. Distance from and Frontage on Road 15' D		
81. Distance from and Frontage on Road 15' D		91. Distance from and Frontage on Road 15' D		28. Other Name(s) Nichols House/Stanton House
82. Distance from and Frontage on Road 15' D		92. Distance from and Frontage on Road 15' D		
83. Distance from and Frontage on Road 15' D		93. Distance from and Frontage on Road 15' D		
84. Distance from and Frontage on Road 15' D		94. Distance from and Frontage on Road 15' D		29. Other Name(s) Nichols House/Stanton House
85. Distance from and Frontage on Road 15' D		95. Distance from and Frontage on Road 15' D		
86. Distance from and Frontage on Road 15' D		96. Distance from and Frontage on Road 15' D		
87. Distance from and Frontage on Road 15' D		97. Distance from and Frontage on Road 15' D		30. Other Name(s) Nichols House/Stanton House
88. Distance from and Frontage on Road 15' D		98. Distance from and Frontage on Road 15' D		
89. Distance from and Frontage on Road 15' D		99. Distance from and Frontage on Road 15' D		
90. Distance from and Frontage on Road 15' D		100. Distance from and Frontage on Road 15' D		31. Other Name(s) Nichols House/Stanton House
91. Distance from and Frontage on Road 15' D		101. Distance from and Frontage on Road 15' D		
92. Distance from and Frontage on Road 15' D		102. Distance from and Frontage on Road 15' D		
93. Distance from and Frontage on Road 15' D		103. Distance from and Frontage on Road 15' D		32. Other Name(s) Nichols House/Stanton House
94. Distance from and Frontage on Road 15' D		104. Distance from and Frontage on Road 15' D		
95. Distance from and Frontage on Road 15' D		105. Distance from and Frontage on Road 15' D		
96. Distance from and Frontage on Road 15' D		106. Distance from and Frontage on Road 15' D		33. Other Name(s) Nichols House/Stanton House
97. Distance from and Frontage on Road 15' D		107. Distance from and Frontage on Road 15' D		
98. Distance from and Frontage on Road 15' D		108. Distance from and Frontage on Road 15' D		
99. Distance from and Frontage on Road 15' D		109. Distance from and Frontage on Road 15' D		34. Other Name(s) Nichols House/Stanton House
100. Distance from and Frontage on Road 15' D		110. Distance from and Frontage on Road 15' D		
101. Distance from and Frontage on Road 15' D		111. Distance from and Frontage on Road 15' D		
102. Distance from and Frontage on Road 15' D		112. Distance from and Frontage on Road 15' D		35. Other Name(s) Nichols House/Stanton House
103. Distance from and Frontage on Road 15' D		113. Distance from and Frontage on Road 15' D		
104. Distance from and Frontage on Road 15' D		114. Distance from and Frontage on Road 15' D		
105. Distance from and Frontage on Road 15' D		115. Distance from and Frontage on Road 15' D		36. Other Name(s) Nichols House/Stanton House
106. Distance from and Frontage on Road 15' D		116. Distance from and Frontage on Road 15' D		
107. Distance from and Frontage on Road 15' D		117. Distance from and Frontage on Road 15' D		
108. Distance from and Frontage on Road 15' D		118. Distance from and Frontage on Road 15' D		37. Other Name(s) Nichols House/Stanton House
109. Distance from and Frontage on Road 15' D		119. Distance from and Frontage on Road 15' D		
110. Distance from and Frontage on Road 15' D		120. Distance from and Frontage on Road 15' D		
111. Distance from and Frontage on Road 15' D		121. Distance from and Frontage on Road 15' D		38. Other Name(s) Nichols House/Stanton House
112. Distance from and Frontage on Road 15' D		122. Distance from and Frontage on Road 15' D		
113. Distance from and Frontage on Road 15' D		123. Distance from and Frontage on Road 15' D		
114. Distance from and Frontage on Road 15' D		124. Distance from and Frontage on Road 15' D		39. Other Name(s) Nichols House/Stanton House
115. Distance from and Frontage on Road 15' D		125. Distance from and Frontage on Road 15' D		
116. Distance from and Frontage on Road 15' D		126. Distance from and Frontage on Road 15' D		
117. Distance from and Frontage on Road 15' D		127. Distance from and Frontage on Road 15' D		40. Other Name(s) Nichols House/Stanton House
118. Distance from and Frontage on Road 15' D		128. Distance from and Frontage on Road 15' D		
119. Distance from and Frontage on Road 15' D		129. Distance from and Frontage on Road 15' D		
120. Distance from and Frontage on Road 15' D		130. Distance from and Frontage on Road 15' D		41. Other Name(s) Nichols House/Stanton House
121. Distance from and Frontage on Road 15' D		131. Distance from and Frontage on Road 15' D		
122. Distance from and Frontage on Road 15' D		132. Distance from and Frontage on Road 15' D		
123. Distance from and Frontage on Road 15' D		133. Distance from and Frontage on Road 15' D		42. Other Name(s) Nichols House/Stanton House
				

Page 2
Constant House

#45 Appendix

Atlas of Morgan, Nodaway and Gentry Counties, MO., 1880.

Hammond, Loy L. Ghost Towns of Gentry County, Missouri. Point Lookout,
MO.: School of the Ozarks Press, 1972.

History of Daviess and Gentry Counties. Topeka, KS: Historical Publishing
Co., 1922.

History of Gentry and Worth Counties. St. Joseph, MO: National Historical Co.,
1882.

Illustrated Historical Atlas of Gentry County, MO. Edwards. 1877.

Once upon a Railroad. Ed. by Centennial Committee of Stanberry. Shawnee
Mission KS: Intercollegiate Press, 1979.

Plat Book of Gentry County. Hixson, 1925.

Standard Atlas of Gentry County, MO. Chicago: Ogle, 1914.



HISTORIC INVENTORY

vic (Darlington)

GEAS002-067

1. No. 22		4. Present Name(s) Denton Farm		1. No. 22
2. County Gentry		5. Other Name(s) McCurry Valley Farm		
3. Location of Negatives Carneal's Office				
6. Specific Location S of Norfolk & Western RR on Rt. H		16. Thematic Category Exploration and Settlement		2. County Gentry
7. City or Town If Rural, Township & Vicinity Cooper TWP		17. Date(s) or Period 1879		
8. Site Plan with North Arrow		18. Style or Design n/a		
		19. Architect or Engineer Unknown		4. Present Name(s) Denton Farm
		20. Contractor or Builder Unknown		
		21. Original Use, if apparent Residence		
9. Coordinates UTM Lat. NE 1/4 Sec 6 Long. T 62N R 31W		22. Present Use Farm		5. Other Name(s) McCurry Site/McCurry Valley Farm
10. Site # Building # Structure // Object //		23. Ownership Public <input type="checkbox"/> Private <input checked="" type="checkbox"/>		
11. On National Register? Yes <input type="checkbox"/> No <input checked="" type="checkbox"/>		24. Owner's Name & Address, if known R.L. Denton Darlington, MO 64438		
12. Is It Eligible? Yes <input type="checkbox"/> No <input checked="" type="checkbox"/>		25. Open to Public? Yes <input type="checkbox"/> No <input checked="" type="checkbox"/>		6. Other Name(s) McCurry Site/McCurry Valley Farm
13. Part of Estab. Yes <input type="checkbox"/> Hist. Dist.? No <input checked="" type="checkbox"/>		26. Local Contact Person or Organization Aletha Whittington		
14. District Potent'l? Yes <input type="checkbox"/> No <input checked="" type="checkbox"/>		27. Other Surveys in Which Included		
15. Name of Established District		28. No. of Stories n/a		7. Other Name(s) McCurry Site/McCurry Valley Farm
42. Further Description of Important Features This is a site nomination, therefore no features are described. It is significant for historical rather than architectural reasons.		29. Basement? Yes <input type="checkbox"/> No <input checked="" type="checkbox"/>		
		30. Foundation Material n/a		
		31. Wall Construction n/a		
		32. Roof Type & Material n/a		
43. History and Significance The town of McCurry was a switch on the Wabash Railroad. It was named after William McCurry who owned the land which the Western Improvement Co. bought. He settled on Sec. 6 T 62N, R 31W in 1854 and was a breeder of trotting, riding and racing horses. In 1882 McCurry consisted of Railroad buildings, a hotel, two stores, a lumberyard (see appendix)		33. No. of Bays n/a Front Side		8. Other Name(s) McCurry Site/McCurry Valley Farm
44. Description of Environment and Outbuildings This is a rural area with several farm buildings in the vicinity.		34. Wall Treatment n/a		
45. Sources of Information See appendix		35. Plan Shape n/a		
		36. Changes (Explain in #42) Addition <input type="checkbox"/> Altered <input type="checkbox"/> Moved <input type="checkbox"/>		9. Other Name(s) McCurry Site/McCurry Valley Farm
		37. Condition Interior Exterior		
		38. Preservation Underway? Yes <input type="checkbox"/> No <input checked="" type="checkbox"/>		
		39. Endangered? By What? Yes <input type="checkbox"/> No <input checked="" type="checkbox"/>		10. Other Name(s) McCurry Site/McCurry Valley Farm
		40. Visible from Public Road? Yes <input type="checkbox"/> No <input checked="" type="checkbox"/>		
		41. Distance from and Frontage on Road 100' D		
		46. Prepared by T. Carneal		11. Other Name(s) McCurry Site/McCurry Valley Farm
		47. Organization NWMSU Hist. Survey		
		48. Date 2/7/80 49. Revision Date(s)		

Page 2
Denton Farm

#43 Appendix
and a grain dealer. The house was Lived in by George Hawkins in the *early*
1900's, when the town was thriving.

#45 Appendix
Atlas of Morgan, Nodaway and Gentry Counties, MO., 1880.

Hammond, Loy L. Ghost Toms of Gentry County, Missouri. Point Lookout,
MO.: School of the Ozarks Press, 1972.

History of Daviess and Gentry Counties. Topeka, KS: Historical Publishing
Co., 1922. .

History of Gentry and Worth Counties. St. Joseph, MO: National Historical Co.,
1882.

Illustrated Historical Atlas of Gentry County, MO. Edwards. 1877.

Once upon a Railroad. Ed. by Centennial Committee of Stanberry. Shawnee
Mission KS: Intercollegiate Press, 1979.

Plat Book of Gentry County. Hixson, 1925. .

Standard Atlas of Gentry County, MO. Chicago: Ogle, 1914.



GEAS 002-065

HISTORIC INVENTORY

1. No. 58		4. Present Name(s) Stole House		1. No. 58
2. County Gentry		5. Other Name(s) Iowa House/Mt. Pleasant Hotel		2. County Gentry
3. Location of Negatives Carneal's Office				4. Present Name(s) Stole House
6. Specific Location 2 mi E of 169-136 on the Gravel rd at N city limits of Stanberry (Vic.)		16. Thematic Category Settlement/Architecture/exploration/	28. No. of Stories 2	
7. City or Town Mt. Pleasant		17. Date(s) or Period ca. 1870	29. Basement? Yes <input checked="" type="checkbox"/> No <input type="checkbox"/>	
8. Site Plan with North Arrow		18. Style or Design Eclectic 69	30. Foundation Material Stone 90	
9. Coordinates UTM Lat. SW 1/4 Sec 27 Stanberry Long. T 63N R 32W		19. Architect or Engineer Unknown	31. Wall Construction Brick & Mortar LB	
10. Site is Building <input checked="" type="checkbox"/> Structure <input type="checkbox"/> Object <input type="checkbox"/>		20. Contractor or Builder Unknown	32. Roof Type & Material Cross Gable/asbestos	
11. On National Register? Yes <input type="checkbox"/> No <input checked="" type="checkbox"/>		21. Original Use, if apparent Family Hotel OLD 20	33. No. of Bays Front Irreg. Side	
12. Is it Eligible? Yes <input type="checkbox"/> No <input type="checkbox"/>		22. Present Use Residence 20	34. Wall Treatment Common Bond 30	
13. Part of Estab. Hist. Dist.? Yes <input type="checkbox"/> No <input checked="" type="checkbox"/>		23. Ownership Public <input type="checkbox"/> Private <input checked="" type="checkbox"/>	35. Plan Shape Ell	
14. District Potent'l? Yes <input type="checkbox"/> No <input type="checkbox"/>		24. Owner's Name & Address, if known Leo Stole RR Stanberry, MO 64489	36. Changes (Explain in #42) Addition <input type="checkbox"/> Altered <input checked="" type="checkbox"/> Moved <input type="checkbox"/>	
15. Name of Established District		25. Open to Public? Yes <input type="checkbox"/> No <input checked="" type="checkbox"/>	37. Condition Interior Exterior excellent	
42. Further Description of Important Features This house has a jerkinhead roof at the west with long eave returns and windows inside the return. There is a porch with concrete block pedestals on the west. The windows on the north have ornate shaped lintel window headers, there are lug sills throughout the house. At sometime between 1877 and 1900, the house was rather severely altered.		26. Local Contact Person or Organization Aletha Whittington	38. Preservation Underway? Yes <input checked="" type="checkbox"/> No <input type="checkbox"/>	
43. History and Significance Mt. Pleasant was one of the very early settlements of Gentry County. The first settlers came in the 40's and 50's and it was platted in 1856 by Dr. W.H. Houston (whose son later became one of the pre-eminent physicians of Stanberry.) Dr. Houston also operated the General Store. The settlement was at the crossing of two stagecoach lines and in the 1870's J.C. Stockton came to Mt. Pleasant from Iowa and opened the Iowa House in this (see appendix)		27. Other Surveys in Which Included	39. Endangered? By What? Yes <input type="checkbox"/> No <input checked="" type="checkbox"/>	
44. Description of Environment and Outbuildings This is in a rural area with several farm buildings in the vicinity.			40. Visible from Public Road? Yes <input checked="" type="checkbox"/> No <input type="checkbox"/>	
45. Sources of Information See appendix			41. Distance from and Frontage on Road 25' D	
		46. Prepared by T. Carneal	5. Other Name(s) Iowa House/Mt. Pleasant Hotel.	
		47. Organization NWMSU Hist. Survey		
		48. Date 49. Revision Date(s)		



Page 2
Stole House

#43 Appendix

building. With the coming of the railroad to Stanberry in 1879, Mt. Pleasant as a viable community ceased to exist, several of its buildings were moved to nearby Alanthus Grove and *it* became a ghost town.

#45 Appendix

Atlas of Morgan, Nodaway and Gentry Counties, MO., 1880.

Hammond, Loy L. Ghost Towns of Gentry County, Missouri. Point Lookout, MO.: School of the Ozarks Press, 1972.

History of Daviess and Gentry Counties. Topeka, KS: Historical Publishing Co., 1922.

History of Gentry and Worth Counties. St. Joseph, MO: National Historical Co., 1882.

Illustrated Historical Atlas of Gentry County, MO. Edwards. 1877.

Once upon a Railroad. Ed. by Centennial Committee of Stanberry. Shawnee Mission KS: Intercollegiate Press, 1979.

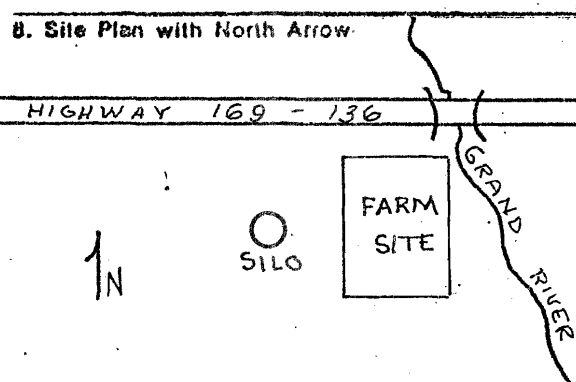
Plat Book of Gentry County. Hixcon, 1925.

Standard Atlas of Gentry County, MO. Chicago: Ogle, 1914.



Not
entire

HISTORIC INVENTORY

1. No. 59		4. Present Name(s) Tom Hall's Silo		1. No. 59
2. County Gentry		5. Other Name(s)		2. County Gentry
3. Location of Negatives Carneal's Office				
6. Specific Location S side of 169-136 just W of the West Fork of the Grand River.		16. Thematic Category Agriculture	28. No. of Stories n/a	
7. City or Town If Rural, Township & Vicinity		17. Date(s) or Period Unknown	29. Basement? Yes <input type="checkbox"/> No <input checked="" type="checkbox"/>	
8. Site Plan with North Arrow 		18. Style or Design Vernacular	30. Foundation Material Cement	
9. Coordinates UTM Lat. NW 1/4 Sec 27 Long. T 63N R 32W		19. Architect or Engineer Unknown	31. Wall Construction Cement Block	
10. Site is Building <input type="checkbox"/> Structure <input checked="" type="checkbox"/> Object <input type="checkbox"/>		20. Contractor or Builder Unknown	32. Roof Type & Material n/a	
11. On National Register? Yes <input type="checkbox"/> No <input checked="" type="checkbox"/>		21. Original Use, if apparent Silo	33. No. of Bays n/a Front Side	4. Present Name(s) Hall's Silo
12. Is it Eligible? Yes <input type="checkbox"/> No <input type="checkbox"/>		22. Present Use Silo	34. Wall Treatment n/a	
13. Part of Estab. Hist. Dist.? Yes <input type="checkbox"/> No <input checked="" type="checkbox"/>		23. Ownership Public <input type="checkbox"/> Private <input checked="" type="checkbox"/>	35. Plan Shape Round	
14. District Potent'l? Yes <input type="checkbox"/> No <input type="checkbox"/>		24. Owner's Name & Address, if known Mrs. Tom Hall RR. Stanberry, MO 64489	36. Changes (Explain in #42) Addition <input type="checkbox"/> Altered <input type="checkbox"/> Moved <input type="checkbox"/>	
15. Name of Established District		25. Open to Public? Yes <input type="checkbox"/> No <input checked="" type="checkbox"/>	37. Condition Interior Exterior	
42. Further Description of Important Features This structure is a cement block silo.		26. Local Contact Person or Organization Aletha Whittington	38. Preservation Underway? Yes <input checked="" type="checkbox"/> No <input type="checkbox"/>	
43. History and Significance Changing patterns in agriculture have relegated this style of silo to history in most cases, however, this one is still in use. Thomas Hall was the son of "Mart" Hall whose farm is across the road north. Hall owned a purebred spotted Poland China Boar named Monogram which won the world Championship at the International Stock show in Chicago, 1927.		27. Other Surveys in Which Included	39. Endangered? By What? Yes <input type="checkbox"/> No <input checked="" type="checkbox"/>	
44. Description of Environment and Outbuildings This is in a rural area with several farm building in the vicinity.			40. Visible from Public Road? Yes <input checked="" type="checkbox"/> No <input type="checkbox"/>	
45. Sources of Information See appendix			41. Distance from and Frontage on Road 200' D	
			46. Prepared by T. Carneal	5. Other Name(s)
			47. Organization NWMSU Hist. Survey	
			48. Date 149 Revision Date(s)	



Page 2
Silo, Hall's

#45 Appendix

Atlas of Morgan, Nodaway and Gentry Counties, MO. 1880.

Hammond, Loy L. Ghost Towns of Gentry County, Missouri. Point Lookout, MO.: School of the Ozarks Press, 1972.

History of Daviess and Gentry Counties. Topeka, KS: Historical Publishing Co., 1922.

History of Gentry and Worth Counties. St. Joseph, MO: National Historical Co., 1882.

Illustrated Historical Atlas of Gentry County, MO. Edwards. 1877.



Once upon a Railroad. Ed. by Centennial Committee of Stanberry. Shawnee Mission KS: Intercollegiate Press, 1979.

Plat Book of Gentry County. Hixson, 1925.

Standard Atlas of Gentry County, MO. Chicago: Ogle, 1914.



HISTORIC INVENTORY

1. No. 60		4. Present Name(s) Pierce House		1. No. 60
2. County Gentry		5. Other Name(s) Hall Farm		
3. Location of Negatives Carneal's Office				
6. Specific Location N side of 169-136 immediately W of the West Fork of the Grand River.		16. Thematic Category Architecture		2. County Gentry
7. City or Town If Rural, Township & Vicinity Cooper TWP		17. Date(s) or Period unknown		
8. Site Plan with North Arrow 		18. Style or Design Colonial		
		19. Architect or Engineer Unknown		4. Present Name(s) Pierce House
		20. Contractor or Builder Unknown		
		21. Original Use, if apparent Residence		
		22. Present Use Residence		5. Other Name(s) Hall Farm
		23. Ownership Public <input type="checkbox"/> Private <input checked="" type="checkbox"/>		
		24. Owner's Name & Address, if known Ralph Pierce RR Stanberry, MO 64489		
9. Coordinates UTM Lat. SW $\frac{1}{4}$ Sec 22 Long. T 63N R 32W		25. Open to Public? Yes <input type="checkbox"/> No <input checked="" type="checkbox"/>		6. Other Name(s) Hall Farm
10. Site <input checked="" type="checkbox"/> Building <input checked="" type="checkbox"/> Structure <input type="checkbox"/> Object <input type="checkbox"/>		26. Local Contact Person or Organization Aletha Whittington		
11. On National Register? Yes <input type="checkbox"/> No <input checked="" type="checkbox"/>		27. Other Surveys in Which Included		
12. Is it Eligible? Yes <input type="checkbox"/> No <input type="checkbox"/>		37. Condition Interior Exterior excellent		
13. Part of Estab. Hist. Dist.? Yes <input type="checkbox"/> No <input checked="" type="checkbox"/>		38. Preservation Underway? Yes <input checked="" type="checkbox"/> No <input type="checkbox"/>		
14. District Potent'l? Yes <input type="checkbox"/> No <input type="checkbox"/>		39. Endangered? By What? Yes <input type="checkbox"/> No <input checked="" type="checkbox"/>		
15. Name of Established District		40. Visible from Public Road? Yes <input checked="" type="checkbox"/> No <input type="checkbox"/>		
		41. Distance from and Frontage on Road 500' D		
42. Further Description of Important Features This house which may well have been a federal style house has been extensively remodeled into a southern colonial style home.				
43. History and Significance Henry M. Hall was born in 1853 just northeast of Stanberry in what has been known locally as Hall Bottoms for years. He married Nancy House, daughter of another early Gentry County family. This couple had 9 children, the eldest of whom was James Allen who was a trainer of racehorses and had a stable and track on this farm. (see appendix)				
44. Description of Environment and Outbuildings This is in a rural area with several farm buildings in the vicinity.				
45. Sources of Information See appendix				46. Prepared by T Carneal
47. Organization NWMSU Hist. Survey				

Page 2
Pierce House

#43 Appendix

The farm was later owned by a younger brother Ray, who was a physician in Oklahoma. He was responsible for the major remodeling.

#45 Appendix

Atlas of Morgan, Nodaway and Gentry Counties, MO., 1880.

Hammond, Loy L. Ghost Toms of Gentry County, Missouri. Point Lookout, MO.: School of the Ozarks Press, 1972.

History of Daviess and Gentry Counties. Topeka, KS: Historical Publishing Co., 1922.

History of Gentry and Worth Counties. St. Joseph, MO: National Historical Co., 1882.

Illustrated Historical Atlas of Gentry County, MO. Edwards. 1877.

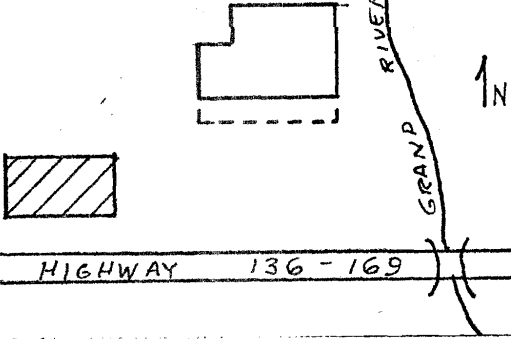
Once upon a Railroad. Ed. by Centennial Committee of Stanberry. Shawnee Mission KS: Intercollegiate Press, 1979.

Plat Book of Gentry County. Hixson, 1925.

Standard Atlas of Gentry County, MO. Chicago: Ogle, 1914.



HISTORIC INVENTORY

1. No. 61		4. Present Name(s) Pierce Cabin		1. No. 61
2. County Gentry		5. Other Name(s)		2. County Gentry
3. Location of Negatives				4. Present Name(s) Pierce Cabin
6. Specific Location N side of 169-136 just W of the West Fork of the Grand River		16. Thematic Category 140 Exploration & Settlement	28. No. of Stories 1	
7. City or Town If Rural, Township & Vicinity Cooper TWP.		17. Date(s) or Period ca. 1840	29. Basement? Yes <input type="checkbox"/> No <input checked="" type="checkbox"/>	
8. Site Plan with North Arrow 		18. Style or Design Log Cabin	30. Foundation Material Woodlogs 23	
		19. Architect or Engineer Unknown	31. Wall Construction Log LC	
		20. Contractor or Builder Unknown	32. Roof Type & Material Gable/Wood 25	
		21. Original Use, if apparent Residence DIA	33. No. of Bays Front 2 Side n/a	
		22. Present Use Summer House	34. Wall Treatment square log 33	
		23. Ownership Public <input type="checkbox"/> Private <input checked="" type="checkbox"/>	35. Plan Shape rectangle	
		24. Owner's Name & Address, if known Ralph Pierce RR Stanberry, MO 64489	36. Changes (Explain in #42) Addition <input type="checkbox"/> Altered <input type="checkbox"/> Moved <input checked="" type="checkbox"/>	
9. Coordinates UTM Lat. SW 1/4 Sec 22 Long. T. 63N R. 32W		25. Open to Public? Yes <input type="checkbox"/> No <input checked="" type="checkbox"/>	37. Condition Interior Exterior excellent	
10. Site <input checked="" type="checkbox"/> Building <input checked="" type="checkbox"/> Structure <input type="checkbox"/> Object <input type="checkbox"/>		26. Local Contact Person or Organization Aletha Whittington	38. Preservation Underway? Yes <input checked="" type="checkbox"/> No <input type="checkbox"/>	
11. On National Register? Yes <input type="checkbox"/> No <input checked="" type="checkbox"/>		27. Other Surveys in Which Included	39. Endangered? By What? Yes <input type="checkbox"/> No <input checked="" type="checkbox"/>	
12. Is it Eligible? Yes <input type="checkbox"/> No <input type="checkbox"/>			40. Visible from Public Road? Yes <input checked="" type="checkbox"/> No <input type="checkbox"/>	
13. Part of Estab. Hist. Dist.? Yes <input type="checkbox"/> No <input checked="" type="checkbox"/>			41. Distance from and Frontage on Road 200' D	
14. District Potent'l? Yes <input type="checkbox"/> No <input type="checkbox"/>				
15. Name of Established District				
42. Further Description of Important Features This house is a typical log cabin with very small 4/2 windows and square cut logs.		46. Prepared by T. Carneal		5. Other Name(s)
43. History and Significance This cabin was originally in Nanthus Grove and was discovered when a building was being demolished in that community. Mr. Pierce took the cabin apart, marking the pieces and rebuilt it on this farm.		47. Organization NWMSU Hist. Survey		
44. Description of Environment and Outbuildings This structure is near the Pierce House. It is in a rural area with several farm buildings in the vicinity,				
45. Sources of information See appendix				



Page 2
Pierce Cabin

#45 Appendix

Atlas of Morgan, Nodaway and Gentry Counties, MO., 1880.

Hammond, Loy L. Ghost Towns of Gentry County, Missouri. Point Lookout, MO.: School of the Ozarks Press, 1972.

History of Daviess and Gentry Counties. Topeka, KS: Historical Publishing Co., 1922.

History of Gentry and Worth Counties. St. Joseph, MO: National Historical Co., 1882.

Illustrated Historical Atlas of Gentry County, MO. Edwards. 1877.

Once upon a Railroad, Ed. by Centennial Committee of Stanberry. Shawnee Mission KS: Intercollegiate Press, 1979.

Plat Book of Gentry County. Hixcon, 1925.

Standard Atlas of Gentry County, MO. Chicago: Ogle, 1914.



HISTORIC INVENTORY

1. No. 19		4. Present Name(s) Sharp Estate		1. No. 19
2. County Gentry		5. Other Name(s) John W. Boner House Boner, John W., House		
3. Location of Negatives Carneal's Office				
6. Specific Location E side of gravel Rd leading From 169 to Rt. E Hwy. E		16. Thematic Category Architecture Q80		2. County Gentry
7. City or Town If Rural, Township & Vicinity Vic. Stanberry, Cooper TWP		17. Date(s) or Period ca. 1850		
8. Site Plan with North Arrow		18. Style or Design Federal 09		
		19. Architect or Engineer Unknown		4. Present Name(s) Sharp Estates
		20. Contractor or Builder Unknown		
		21. Original Use, if apparent Residence OIA CB		
9. Coordinates UTM Lat. SW 1/4 Sec 9 Long. T 62N R 32W Stanberry		22. Present Use Vacant		Other Name(s) Boner House
10. Site # Building # Structure # Object #		23. Ownership Public <input type="checkbox"/> Private <input checked="" type="checkbox"/>		
11. On National Register? Yes <input type="checkbox"/> No <input checked="" type="checkbox"/>		24. Owner's Name & Address, if known Sharp Estate Stanberry, MO 64489		
12. Is it Eligible? Yes <input type="checkbox"/> No <input type="checkbox"/>		25. Open to Public? Yes <input type="checkbox"/> No <input checked="" type="checkbox"/>		Other Name(s) Boner House
13. Part of Estab. Yes <input type="checkbox"/> Hist. Dist.? No <input checked="" type="checkbox"/>		26. Local Contact Person or Organization Aletha Whittington		
14. District Potent'l? Yes <input type="checkbox"/> No <input type="checkbox"/>		27. Other Surveys in Which Included Neglect		
15. Name of Established District		28. No. of Stories 2		Other Name(s) Boner House
42. Further Description of Important Features This house has 6/6 windows. There is a chimney at the north and south ends. First floor windows are arched. The house was built of brick but has been covered with stucco.		29. Basement? Yes <input type="checkbox"/> No <input checked="" type="checkbox"/>		
		30. Foundation Material Brick 30		
		31. Wall Construction Brick/Mortar LB		Other Name(s) Boner House
		32. Roof Type & Material Gable/Wood Shingle GB		
		33. No. of Bays Front 5 Side 0		
		34. Wall Treatment Stucco 61		Other Name(s) Boner House
		35. Plan Shape Ell LS		
		36. Changes (Explain in #42) Addition <input type="checkbox"/> Altered <input checked="" type="checkbox"/> Moved <input type="checkbox"/>		
		37. Condition Interior Exterior poor		Other Name(s) Boner House
		38. Preservation Underway? Yes <input type="checkbox"/> No <input checked="" type="checkbox"/>		
		39. Endangered? By What? Yes <input checked="" type="checkbox"/> No <input type="checkbox"/>		
		40. Visible from Public Road? Yes <input checked="" type="checkbox"/> No <input type="checkbox"/>		Other Name(s) Boner House
		41. Distance from and Frontage on Road 200' D		

42. Further Description of Important Features

This house has 6/6 windows. There is a chimney at the north and south ends. First floor windows are arched. The house was built of brick but has been covered with stucco.



43. History and Significance

John W. Boner was born in Ohio in 1817, and was a cabinet maker by trade. He came to Gentry County in 1846 and purchased land. He was also engaged in merchandizing and made trips to California with merchandize in 1849, 1852 and 1856. The house served as a stage stop on the trail from St. Joseph to Grant City. (see appendix)

44. Description of Environment and Outbuildings

This is in a rural area with several farm buildings in the vicinity.

45. Sources of Information

See appendix

46. Prepared by

T. Cameal

47. Organization

NWMSU Hist. Survey

48. Date 1/40 49. Revision Date

Page 2
Sharp Estate

#43 Appendix

By 1882, Mr. Boner was identified as a large landowner in Gentry County. Edward Temple, uncle of Aletha Whittington owned this house from 1910 to 1965.

#45 Appendix

Atlas of Morgan, Nodaway and Gentry Counties, MO., 1880.

Hammond, Loy L. Ghost Towns of Gentry County, Missouri. Point Lookout, MO.: School. of the Ozarks Press, 1972.

History of Daviess and Gentry Counties. Topeka, KS: Historical Publishing Co., 1922.

History of Gentry and Worth Counties. St. Joseph, MO: National Historical Co., 1882,

Illustrated Historical Atlas of Gentry County, MO. Edwards. 1877.

Once upon a Railroad. Ed. by Centennial Committee of Stanberry. Shawnee Mission KS: Intercollegiate Press, 1979.

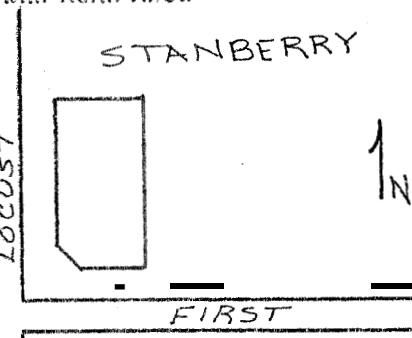

Plat Book of Gentry County. Hixcon, 1925.

Standard Atlas of Gentry County, MO. Chicago: Ogle, 1914.



GEA5002-069

HISTORIC INVENTORY

1. No. 43		4. Present Name(s) City Hall		1. No. 43	
2. County Gentry		5. Other Name(s) Farmers and Mechanics Bank			2. County Gentry
3. Location of Negatives Carneal's Office					
6. Specific Location RE car of 1st and Locust		16. Thematic Category Architecture 030		4. Present Name(s) City Hall	
		17. Date(s) or Period ca. 1880			
7. City or Town If Rural, Township & Vicinity Stanberry, MO		18. Style or Design Italianate 40 63		5. Other Name(s) Farmers and Mechanics Bank	
8. Site Plan with North Arrow		19. Architect or Engineer Unknown			
		20. Contractor or Builder Unknown			
		21. Original Use, if apparent Bank building 020 046			
		22. Present Use City Hall			
		23. Ownership Public <input checked="" type="checkbox"/> Private <input type="checkbox"/>			
9. Coordinates UTM Lat. Sec 31 Long. T 63N R 32W Stanberry		24. Owner's Name & Address, if known City of Stanberry Stanberry, MO 64489			
10. Site <input checked="" type="checkbox"/> Building <input checked="" type="checkbox"/> Structure <input checked="" type="checkbox"/> Object <input type="checkbox"/>		25. Open to Public? Yes <input checked="" type="checkbox"/> No <input type="checkbox"/>			
11. On National Register? Yes <input type="checkbox"/> No <input checked="" type="checkbox"/>		26. Local Contact Person or Organization Aletha Whittington			
12. Is It Eligible? Yes <input type="checkbox"/> No <input checked="" type="checkbox"/>		27. Other Surveys in Which Included			
13. Part of Estab. Yes <input type="checkbox"/> Hist. Dist. No <input checked="" type="checkbox"/>					
14. District Yes <input type="checkbox"/> Potent'l? No <input type="checkbox"/>					
15. Name of Established District					
42. Further Description of Important Features This two story Italianate style structure has corbelled brick at the cornice. The windows have semi-elliptical brick voussoirs with limestone keystones in the arch. The doorway is set into a recess of a limestone archway which has carving in the area surrounding the arch and on the pediment above the entrance way. Cast iron railings are used at the entrance to the basement (see appendix)				5. Other Name(s) Farmers and Mechanics Bank	
43. History and Significance The Farmers and Mechanics Bank was organized on September 6, 1880 by W.H. Armstrong, who had been involved in banking in Daviess County, and F.L. McLean. The capitalization of the banking firm was \$20,000.00. They moved into their new banking building at that time. In 1885, the bank became a State Bank, it was in operation until the late 1920's!					
44. Description of Environment and Outbuildings This is in a business area with several similar buildings in the vicinity.					
45. Sources of Information See appendix		46. Prepared by T. Carneal			
		47. Organization NWMSU Hist. Survey			
		48. Date 49. Revision Date(s)			

Page 2
City Hall, Stanberry

#42 Appendix

and the outside side entrance to the second floor,

#45 Appendix

Atlas of Morgan, Nodaway and Gentry Counties, MO., 1880.

Hammond, Loy L. Ghost Towns of Gentry County, Missouri. Point Lookout, MO.: School of the Ozarks Press, 1972.

History of Daviess and Gentry Counties. Topeka, KS: Historical Publishing Co., 1922.

History of Gentry and Worth Counties. St. Joseph, MO: National Historical Co., 1882.

Illustrated Historical Atlas of Gentry County, MU. Edwards. 1877.

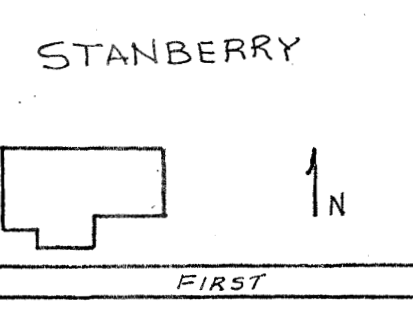

Once upon a Railroad. Ed. by Centennial Committee of Stanberry. Shawnee Mission KS: Intercollegiate Press, 1979.

Plat Book of Gentry County. Hixson, 1925.

Standard Atlas of Gentry County, MO. Chicago: Ogle, 1914.



HISTORIC INVENTORY

1. No. <u>44</u>		4. Present Name(s) McClure House		1. No. <u>44</u>
2. County Gentry		5. Other Name(s) Dr. Vandwyst, D.C./ Duffy House		
3. Location of Negatives Carneal's Office				2. County Gentry
6. Specific Location NE cor of 1st and High		16. Thematic Category Architecture		
7. City or Town If Rural, Township & Vicinity Stanberry, MO		17. Date(s) or Period 1914-1915		4. Present Name(s) McClure House
8. Site Plan with North Arrow		18. Style or Design Federal		
		19. Architect or Engineer Unknown		4. Present Name(s) McClure House
		20. Contractor or Builder Unknown		
9. Coordinates UTM Lat. Sec 31 Long. T 63N R 32W Stanberry		21. Original Use, if apparent Boarding House OLD		5. Other Name(s) Vandwyst House/Duffy House
10. Site II Building M Structure II Object II		22. Present Use Residence		
11. On National Register? Yes II No X		23. Ownership Public II Private X		5. Other Name(s) Vandwyst House/Duffy House
12. Is II Eligible? Yes II No II		24. Owner's Name & Address, if known Beverly McClure Stanberry, MO 64489		
13. Part of Estab. Yes II Hist. Dist.? No X		25. Open to Public? Yes II No X		5. Other Name(s) Vandwyst House/Duffy House
14. District Potent'l? Yes II No II		26. Local Contact Person or Organization Aletha Whittington		
15. Name of Established District		27. Other Surveys in Which Included		5. Other Name(s) Vandwyst House/Duffy House
42. Further Description of Important Features There are 'returns on the cornice in the gable ends. Most of the windows have been replaced but they were 6/6 single pane.				
43. History and Significance Mrs. Duffy and her-sister, Lillian, ran a rooming house for Wabash railroad employees while they owned this house. Dr. Vandwyst had planned to operate a Clinic but his plans were changed by World War I.				5. Other Name(s) Vandwyst House/Duffy House
44. Description of Environment and Outbuildings This is in a residential area with several similar homes in the vicinity.				
45. Sources of Information See appendix		46. Prepared by T. Carneal		5. Other Name(s) Vandwyst House/Duffy House
		47. Organization NWMSU Hist. Survey		
		48. Date		5. Other Name(s) Vandwyst House/Duffy House
		49. Revision Date(s)		

Page 2
McClure House

#45 Appendix

Atlas of Morgan, Nodaway and Gentry Counties, MO., 1880.

Hammond, Loy L. Ghost Towns of Gentry County, Missouri. Point Lookout, MO.: School of the Ozarks Press, 1972.

History of Daviess and Gentry Counties. Topeka, KS: Historical Publishing Co., 1922.

History of Gentry and Worth Counties. St. Joseph, MO: National Historical Co., 1882.

Illustrated Historical Atlas of Gentry C o t MO. Edwards. 1877.

Once upon a Railroad. Ed. by Centennial Committee of Stanberry. Shawnee Mission KS: Intercollegiate Press, 1979.

Plat Book of Gentry County. Hixson, 1925.

Standard Atlas of Gentry County, MO. Chicago: Ogle, 1914.



HISTORIC INVENTORY

1. No. 37		4. Present Name(s) Lockhart Building		1. No. 37
2. County Gentry		5. Other Name(s) Allen Haas Shoe Store/Haas and Wren Clothing Store Merrigan Grocery Store		
3. Location of Negatives Carneal's Office				
6. Specific Location SE cor of 1st and Park		16. Thematic Category Architecture 030 050		2. County Gentry
		17. Date(s) or Period ca. 1900		
		28. No. of Stories 2		
7. City or Town If Rural, Township & Vicinity Stanberry, MO		18. Style or Design Eclectic 40 63		4. Present Name(s) Lockhart Building
8. Site Plan with North Arrow		19. Architect or Engineer Unknown		
		20. Contractor or Builder Unknown		
		21. Original Use, if apparent Store Building 02E 30 99		5. Other Name(s) Haas Store/Haas & Wren Store/Merrigan Store
		22. Present Use Store Building 400		
		23. Ownership Public <input type="checkbox"/> Private <input checked="" type="checkbox"/>		
9. Coordinates UTM Lat. SE 1/2 Sec 31 Long. T 63N R 32W Stanberry		24. Owner's Name & Address, if known Mrs. Maysel Lockhart Stanberry, MO 64489		3. No. 37
10. Site It Building <input checked="" type="checkbox"/> Structure <input type="checkbox"/> Object <input type="checkbox"/>		25. Open to Public? Yes <input checked="" type="checkbox"/> No <input type="checkbox"/>		
11. On National Register? Yes <input type="checkbox"/> No <input checked="" type="checkbox"/>		26. Local Contact Person or Organization Aletha Whittington		
12. Is It Eligible? Yes <input type="checkbox"/> No <input type="checkbox"/>		27. Other Surveys in Which Included		4. No. 37
13. Part of Estab. Yes <input type="checkbox"/> Hist. Dist. No <input checked="" type="checkbox"/>		38. Preservation Underway? Yes <input checked="" type="checkbox"/> No <input type="checkbox"/>		
14. District Potent'l? Yes <input type="checkbox"/> No <input type="checkbox"/>		39. Endangered? By What? Yes <input type="checkbox"/> No <input checked="" type="checkbox"/>		
15. Name of Established District		40. Visible from Public Road? Yes <input checked="" type="checkbox"/> No <input type="checkbox"/>		5. No. 37
		41. Distance from and Frontage on Road 15' D		
42. Further Description of Important Features This building has a conical roofed oriole at the second floor level on the northwest corner. There is a raised pediment on the cornice of both the west and north facade.				
43. History and Significance This building was probably built after 1897 because it is not listed in that business directory. Allen Haas first had a shoe store here, then was joined by his brother-in-law Wren in a large dry goods store.				
44. Description of Environment and Outbuildings This is in a business area with several similar buildings in the vicinity.				
45. Sources of Information See appendix		46. Prepared by T. Carneal		
		47. Organization NWMSU Hist. Survey		
		48. Date 49. Revision Date(s)		

GEA5002-071

Page 2
Lockhart Building

#45 Appendix

Atlas of Morgan, Nodaway and Gentry Counties, MO. 1880.

Hammond, Loy L. Ghost Towns of Gentry County, Missouri. Point Lookout, MO.: School of the Ozarks Press, 1972.

History of Daviess and Gentry Counties. Topeka, KS: Historical Publishing Co., 1922. .

History of Gentry and Worth Counties. St. Joseph, MO: National Historical Co., 1882.

Illustrated Historical Atlas of Gentry County, MO. Edwards. 1877.

Once upon a Rail-road. Ed. by Centennial Committee of Stanberry. Shawnee Mission KS: Intercollegiate Press, 1979.

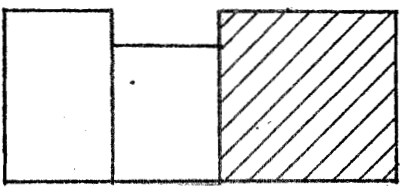

Flat Book of Gentry County. Hixson, 1925. .

Standard Atlas of Gentry County, MO. Chicago: Ogle, 1914.



6EAS002-072

HISTORIC INVENTORY

1. No. 39		4. Present Name(s) Edson Building		1. No. 39
2. County Gentry		5. Other Name(s) Lindley Drug Store		
3. Location of Negatives Carneal's Office				
6. Specific Location 100 & 102 W. 1st		16. Thematic Category Architecture 050 030		2. County Gentry
7. City or Town If Rural, Township & Vicinity Stanberry, MO		17. Date(s) or Period ca. 1880		
8. Site Plan with North Arrow STANBERRY 		18. Style or Design Italianate 64		
		19. Architect or Engineer Unknown		4. Present Name(s) Edson Building
		20. Contractor or Builder Unknown		
		21. Original Use, if apparent Store building 02E 05 30		
		22. Present Use Store Buildings AW		5. Other Name(s) Lindley Dry Goods store
		23. Ownership Public <input type="checkbox"/> Private <input checked="" type="checkbox"/>		
		24. Owner's Name & Address, if known J.L. Edson Stanberry, MO 64489		
9. Coordinates UTM Lat. SE4 Sect 31 Long. T 63N R 32W Stanberry		25. Open to Public? Yes <input checked="" type="checkbox"/> No <input type="checkbox"/>		6. Other Name(s) Lindley Dry Goods store
10. Site <input checked="" type="checkbox"/> Building <input checked="" type="checkbox"/> Structure <input type="checkbox"/> Object <input type="checkbox"/>		26. Local Contact Person or Organization Aletha Whittington		
11. On National Register? Yes <input type="checkbox"/> No <input checked="" type="checkbox"/>		27. Other Surveys in Which Included		
12. Is it Eligible? Yes <input type="checkbox"/> No <input type="checkbox"/>		38. Preservation Underway? Yes <input checked="" type="checkbox"/> No <input type="checkbox"/>		7. Other Name(s) Lindley Dry Goods store
13. Part of Estab. Hist. Dist.? Yes <input type="checkbox"/> No <input checked="" type="checkbox"/>		39. Endangered? By What? Yes <input type="checkbox"/> No <input checked="" type="checkbox"/>		
14. District Potent'l? Yes <input type="checkbox"/> No <input type="checkbox"/>		40. Visible from Public Road? Yes <input checked="" type="checkbox"/> No <input type="checkbox"/>		
15. Name of Established District		41. Distance from and Frontage on Road 15' D		8. Other Name(s) Lindley Dry Goods store
42. Further Description of Important Features Corbelled brick is used at the cornice. There are heavy drop hood molds with keystones above the windows. There has been a new store front added at the first floor level on the south facade.				
43. History and Significance In the 1897 Business Directory this building is listed as the location of W.A. Forcade, druggist and D.F. Hill, drygoods. Forcade with his partner Frank Kimball were the first Stanberry merchants to finish their business building when Stanberry was first laid out. D.F. Hill had begun business in Bloomfield, Iowa in 1870, (see appendix)				
44. Description of Environment and Outbuildings This is in a business area with several similar buildings in the vicinity.				9. Other Name(s) Lindley Dry Goods store
45. Sources of Information See appendix		46. Prepared by T. Carneal		
		47. Organization NWMSU Hist. Survey		
		48. Date 49. Revision Date(s)		

Page 2
Edson Building

#43 Appendix

and the firm had established a **branch** in Stanberry in 1881. Lindley's was in **this** building in **the** early years of the 20th Century. **The** Lindley family came to Stanberry from DeKalb County, Missouri in the 1890's.

#45 Appendix

Atlas of Morgan, Nodaway and Gentry Counties, MO., 1880.

Hammond, Loy L. Ghost Towns of Gentry County, Missouri. Point Lookout, MO.: School of the Ozarks Press, 1972.

History of Daviess and Gentry Counties. Topeka, KS: Historical Publishing Co., 1922.

History of Gentry and Worth Counties. St. Joseph, MO: National Historical. Co., 1882.

Illustrated Historical Atlas of Gentry County, MO. Edwards. 1877.

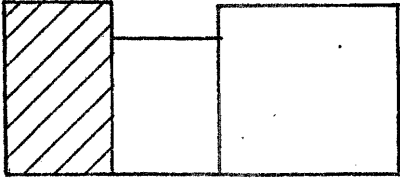

Once upon a Railroad. Ed. by Centennial Committee of Stanberry. Shawnee Mission KS: Intercollegiate Press, 1979.

Plat Book of Gentry County. Hixson, 1925.

Standard Atlas of Gentry County, MO. Chicago: Ogle, 1914.



HISTORIC INVENTORY

1. No. 40		4. Present Name(s) Henderson's Drug Store		1. No. 40
2. County Gentry		5. Other Name(s) Hinkley Drug Store		2. County Gentry
3. Location of Negatives Carneal's Office				4. Present Name(s) Henderson's Drug Store
6. Specific Location 106 W. 1st		16. Thematic Category Architecture 030 050	28. No. of Stories 2	
		17. Date(s) or Period ca. 1880	29. Basement? Yes <input checked="" type="checkbox"/> No <input type="checkbox"/>	
7. City or Town If Rural, Township & Vicinity Stanberry, MO		18. Style or Design Italianate 42 64	30. Foundation Material Brick 30	
8. Site Plan with North Arrow STANBERRY		19. Architect or Engineer Unknown	31. Wall Construction Brick & Mortar LB	
		20. Contractor or Builder Unknown	32. Brick Type & Material Flat/Tar Ft PR	
		21. Original Use, if apparent Drug Store 030 120 59 30 40	33. No. of Bays 99 Front 3 Side n/a	
		22. Present Use Drug Store R1	34. Wall Treatment Common Bond 30 99	
		23. Ownership Public <input type="checkbox"/> Private <input checked="" type="checkbox"/>	35. Plan Shape rectangle	
		24. Owner's Name & Address, if known Carl Henderson Stanberry, MO 64489	36. Changes (Explain in #42) Addition <input type="checkbox"/> Altered <input checked="" type="checkbox"/> Moved <input type="checkbox"/>	
9. Coordinates UTM Lat. SE 1/4 Sec 31 Long. T 63N R 32W Stanberry		25. Open to Public? Yes <input checked="" type="checkbox"/> No <input type="checkbox"/>	37. Condition Interior Exterior good	
10. Site is Building <input checked="" type="checkbox"/> Structure <input type="checkbox"/> Object <input type="checkbox"/>		26. Local Contact Person or Organization Aletha Whittington	38. Preservation Underway? Yes <input type="checkbox"/> No <input checked="" type="checkbox"/>	
11. On National Register? Yes <input type="checkbox"/> No <input checked="" type="checkbox"/>		27. Other Surveys in Which Included	39. Endangered? By What? Yes <input type="checkbox"/> No <input checked="" type="checkbox"/>	
12. Is It Eligible? Yes <input type="checkbox"/> No <input type="checkbox"/>			40. Visible from Public Road? Yes <input checked="" type="checkbox"/> No <input type="checkbox"/>	
13. Part of Estab. Hist. Dist.? Yes <input type="checkbox"/> No <input checked="" type="checkbox"/>			41. Distance from and Frontage on Road 15' D	
14. District Potent'l? Yes <input type="checkbox"/> No <input type="checkbox"/>				
15. Name of Established District				
42. Further Description of Important Features Corbelled brick is used at the cornice. The attenuated windows are divided into three sections with heavy drop wood molds over The store front on the south facade has been altered.				5. Other Name(s) Hinkley Drug Store
43. History and Significance In the 1897 Business directory this is listed as the location of J.C. Van Cleve, druggist. During the 20th Century, however, this was known as the Hinkley Drug Store. Dr. Fred Hinkley, son of Seth Hinkley, one of the first doctors in Stanberry and a graduate of Barnes Medical College, St. Louis, practiced medicine in Stanberry for many years.				
44. Description of Environment and Outbuildings This is in a business area with several similar buildings in the vicinity.				
45. Sources of Information See appendix		46. Prepared by T. Carneal		
		47. Organization NWMSU Hist. Survey		
		48. Date 49. Revision Date(s)		

Page 2

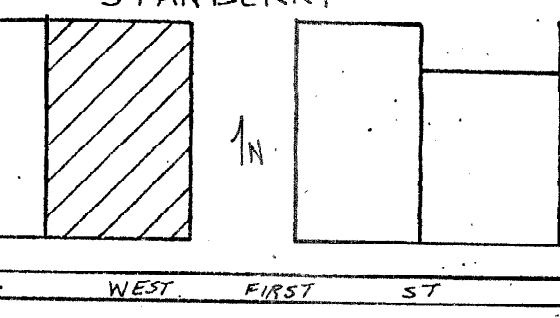

Henderson's Drug Store

#45 Appendix

Atlas of Morgan, Nodaway and Gentry Counties, MO., 1880.Hammond, Loy L. Ghost Towns of Gentry County, Missouri. Point Lookout, MO.: School of the Ozarks Press, 1972.History of Daviess and Gentry Counties. Topeka, KS: Historical Publishing Co., 1922.History of Gentry and Worth Counties. St. Joseph, MO: National Historical Co., 1882.Illustrated Historical Atlas of Gentry County, MO. Edwards. 1877.Once upon a Railroad, Ed. by Centennial Committee of Stanberry. Shawnee Mission KS: Intercollegiate Press, 1979.Plat Book of Gentry County, Kixcon, 1925.Standard Atlas of Gentry County, MO. Chicago: Ogle, 1914.



HISTORIC INVENTORY

1. No. 41		4. Present Name(s) Big 4 Hardware		1. No. 41	
2. County Gentry		5. Other Name(s)			2. County Gentry
3. Location of Negatives Carneal's Office					
6. Specific Location 110 W. 1st		16. Thematic Category Architecture 030 050		4. Present Name(s) Big 4 Hardware	
7. City or Town If Rural, Township & Vicinity Stanberry, MO		17. Date(s) or Period ca. 1890			
8. Site Plan with North Arrow STANBERRY		18. Style or Design Italianate 12 69			
		19. Architect or Engineer Unknown		5. Other Name(s)	
		20. Contractor or Builder Unknown			
		21. Original Use, if apparent Store Building			
9. Coordinates UTM Lat. SE 1/4 Sec 31 Long. T 63N R 32W Stanberry		22. Present Use Hardware store 21			
10. Site / Building		23. Ownership Public <input type="checkbox"/> Private <input checked="" type="checkbox"/>			
11. On National Register? Yes <input type="checkbox"/> No <input checked="" type="checkbox"/>		24. Owner's Name & Address, if known Mrs. Maysel Lockhart Stanberry, MO 64489			
12. Is It Eligible? Yes <input type="checkbox"/> No <input type="checkbox"/>		25. Open to Public? Yes <input checked="" type="checkbox"/> No <input type="checkbox"/>			
13. Part of Estab. Hist. Dist.? Yes <input type="checkbox"/> No <input checked="" type="checkbox"/>		26. Local Contact Person or Organization Aletha Whittington			
14. District Potent'l? Yes <input type="checkbox"/> No <input type="checkbox"/>		27. Other Surveys in Which Included			
15. Name of Established District		28. No. of Stories 2			
42. Further Description of Important Features Corbelled brick is used at the cornice. The attenuated windows are divided into three sections with heavy drop hood molds over them. There is a hooded bay on the south facade at the second story level.		29. Basement? Yes <input checked="" type="checkbox"/> No <input type="checkbox"/>			
		30. Foundation Material Brick 30			
		31. Wall Construction Brick & Mortar LB			
		32. Roof Type & Material Flat/tar F4 PE			
		33. No. of Bays Front 4 Side n/a			
		34. Wall Treatment Common Bond 30			
		35. Plan Shape Rectangle			
		36. Changes Addition <input type="checkbox"/> Altered <input checked="" type="checkbox"/> Moved <input type="checkbox"/>			
		37. Condition Interior Exterior good			
		38. Preservation Underway? Yes <input checked="" type="checkbox"/> No <input type="checkbox"/>			
		39. Endangered? By What? Yes <input type="checkbox"/> No <input checked="" type="checkbox"/>			
		40. Visible from Public Road? Yes <input checked="" type="checkbox"/> No <input type="checkbox"/>			
		41. Distance from and Frontage on Road 15' D			
					
43. History and Significance In the 1897 Business Directory this is listed as the location of Bintz and Schwalm, hardware. It has always been the location of a hardware store.					
44. Description of Environment and Outbuildings This is in a business area with several similar buildings in the vicinity.					
45. Sources of Information See appendix		46. Prepared By T. Carneal			
		47. Organization NWMSU Hist. Survey			
		48. Date 49. Revision Date(s)			

Page 2

Big 4 Hardware

#45 Appendix

Atlas of Morgan, Nodaway and Gentry Counties, MO., 1880.

Hammond, Eoy L. Ghost Towns of Gentry County, Missouri. Point Lookout,
MO.: School of the Ozarks Press, 1972.

History of Daviess and Gentry Counties. Topeka, KS: Historical Publishing
Co., 1922.

History of Gentry and Worth Counties. St. Joseph, MO: National Historical Co.,
1882.

Illustrated Historical Atlas of Gentry County, MO. Edwards. 1877.

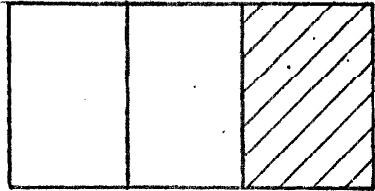

Once upon a Railroad. Ed. by Centennial Committee of Stanberry. Shawnee
Mission KS: Intercollegiate Press, 1979.

Plat Book of Gentry County. Hixson, 1925.

Standard Atlas of Gentry County, MO. Chicago: Ogle, 1914.



HISTORIC INVENTORY

1. No. 42		4. Present Name(s) Gamble Store		1. No. 42
2. County Gentry		5. Other Name(s) C.D. Allen Hardware Store		
3. Location of Negatives Carneal's Office				
6. Specific Location 122 W. 1st		16. Thematic Category Architecture 030 050		2. County Gentry
		17. Date(s) or Period ca. 1890		
7. City or Town If Rural, Township & Vicinity Stanberry, MO		18. Style or Design Eclectic 40 04		
8. Site Plan with North Arrow <div style="text-align: center;">STANBERRY  WEST FIRST ST</div>		19. Architect or Engineer Unknown		4. Present Name(s) Gamble Store
		20. Contractor or Builder Unknown		
		21. Original Use, if apparent Store Building 02E 30 99		
		22. Present Use Store Building R1 A0		5. Other Name(s) Allen Hardware Store
		23. Ownership Public <input type="checkbox"/> Private <input checked="" type="checkbox"/>		
		24. Owner's Name & Address, if known Roy Jones Stanberry, MO 64489		
9. Coordinates UTM Lat. SE 1/4 Sec 31 Long. T 63N R 32W Stanberry		25. Open to Public? Yes <input checked="" type="checkbox"/> No <input type="checkbox"/>		6. Other Name(s) Allen Hardware Store
10. Site <input checked="" type="checkbox"/> Building <input checked="" type="checkbox"/> Structure <input type="checkbox"/> Object <input type="checkbox"/>		26. Local Contact Person or Organization Aletha Whittington		
11. On National Register? Yes <input type="checkbox"/> No <input checked="" type="checkbox"/>		27. Other Surveys in Which Included		
12. Is II Eligible? Yes <input type="checkbox"/> No <input type="checkbox"/>		38. Preservation Underway? Yes <input checked="" type="checkbox"/> No <input type="checkbox"/>		7. Other Name(s) Allen Hardware Store
13. Part of Estab. Hist. Dist.? Yes <input type="checkbox"/> No <input checked="" type="checkbox"/>		39. Endangered? By What? Yes <input type="checkbox"/> No <input checked="" type="checkbox"/>		
14. District Potent'l? Yes <input type="checkbox"/> No <input type="checkbox"/>		40. Visible from Public Road? Yes <input checked="" type="checkbox"/> No <input type="checkbox"/>		
15. Name of Established District		41. Distance from and Frontage on Road 15' D		8. Other Name(s) Allen Hardware Store
42. Further Description of Important Features Corbelled brick is used in the arches, over the windows and at the cornice. A new store front has been added at the first floor level on the south facade.				
43. History and Significance In the 1897 Business Directory, this is listed as the location of A.C. Frisbie Book Store, and a turn of the century photograph shows it as the location of C.D. Allen. Allen was the son of Daniel Allen who settled south of Stanberry in 1871. The interesting brick work on this building is undoubtedly the work of masons employed by the (see appendix)				9. Other Name(s) Allen Hardware Store
44. Description of Environment and Outbuildings This is in a business area with several similar buildings in the vicinity.				
45. Sources of Information See appendix				
46. Prepared by T. Carneal				10. Other Name(s) Allen Hardware Store
47. Organization NWMSU Hist. Survey				
48. Date 49. Revision Date(s)				

Page 2
Gamble Store

#43 Appendix

Stanberry Pressed Brick Works, one of Stanberry's most important industries at the time these building was put up.' Lou Valin was manager and master mason. Roy Jones has been in business at this location for years.

#45 Appendix

Atlas of Morgan, Nodaway and Gentry Counties, MO., 1880.

Hammond, Loy L. Ghost Towns of Gentry County; Missouri. Point Lookout, MO.: School of the Ozarks Press, 1972.

History of Daviess and Gentry Counties. Topeka, KS: Historical Publishing Co., 1922.


History of Gentry and Worth Counties. St. Joseph, MO: National Historical Co., 1882.

Illustrated Historical Atlas of Gentry County, MO. Edwards. 1877.

Once upon a Railroad. Ed, by Centennial Committee of Stanberry. Shawnee Mission KS: Intercollegiate Press, 1979.

Plat Book of Gentry County. Hixcon, 1925.

Standard Atlas of Gentry County, MO. Chicago: Ogle, 1914.



HISTORIC INVENTORY

1. No. 46		4. Present Name(s) Morriss House		1. No. 46
2. County Gentry		5. Other Name(s) Kimball House/Ahart House/Crockett House		
3. Location of Negatives Carneal's		16. Thematic Category Architecture 030		2. County Gentry
6. Specific Location N side of 2nd-Between Park and Locust		17. Date(s) or Period ca. 1880		
7. City or Town If Rural, Township & Vicinity Stanberry, MO		18. Style or Design Italianate 42		4. Present Name(s) Morriss
8. Site Plan with North Arrow STANBERRY 1N PARK SECOND		19. Architect or Engineer Unknown		
9. Coordinates UTM Lat. Sec 31 Long. T 63N R 32W Stanberry		20. Contractor or Builder Unknown		5. Other Name(s) Kimball/Ahart/Crockett House
10. Site It Building <input checked="" type="checkbox"/> Structure <input type="checkbox"/> Object <input type="checkbox"/>		21. Original Use, if apparent Residence OIA 30 40 20		
11. On National Register? Yes <input type="checkbox"/> No <input checked="" type="checkbox"/>		22. Present Use Residence WA		6. Other Name(s) Kimball/Ahart/Crockett House
12. Is It Eligible? Yes <input type="checkbox"/> No <input type="checkbox"/>		23. Ownership Public <input type="checkbox"/> Private <input checked="" type="checkbox"/>		
13. Part of Estab. Yes <input type="checkbox"/> Hist. Dist.? No <input checked="" type="checkbox"/>		24. Owner's Name & Address, if known Ernest Morriss Stanberry, MO 64489		7. Other Name(s) Kimball/Ahart/Crockett House
14. District Potent'l? Yes <input type="checkbox"/> No <input type="checkbox"/>		25. Open to Public? Yes <input type="checkbox"/> No <input checked="" type="checkbox"/>		
15. Name of Established District		26. Local Contact Person or Organization Aletha Whittington		8. Other Name(s) Kimball/Ahart/Crockett House
		27. Other Surveys in Which Included		
42. Further Description of Important Features This house has an ornate hood over the window on the south facade of the south extension. Windows have brick voussoirs. There is a carpenter trim porch on the southeast corner of the house. There is dentil trim under the bracketed cornice. From the style of the house, the roof has probably been changed at some time.		28. No. of Stories 2		9. Other Name(s) Kimball/Ahart/Crockett House
		29. Basement? Yes <input type="checkbox"/> No <input checked="" type="checkbox"/>		
		30. Foundation Material Brick 30		10. Other Name(s) Kimball/Ahart/Crockett House
		31. Wall Construction Brick & mortar LB		
		32. Roof Type & Material HP Low hip/tar 99		11. Other Name(s) Kimball/Ahart/Crockett House
		33. No. of Bays irreg. Side		
		34. Wall Treatment Common Bond		12. Other Name(s) Kimball/Ahart/Crockett House
		35. Plan Shape Asymmetrical		
		36. Changes (Explain in #42) Addition <input type="checkbox"/> Altered <input checked="" type="checkbox"/> Moved <input type="checkbox"/>		13. Other Name(s) Kimball/Ahart/Crockett House
		37. Condition Interior Exterior poor		
		38. Preservation Underway? Yes <input checked="" type="checkbox"/> No <input type="checkbox"/>		14. Other Name(s) Kimball/Ahart/Crockett House
		39. Endangered? By What? Yes <input type="checkbox"/> No <input checked="" type="checkbox"/>		
		40. Visible from Public Road? Yes <input checked="" type="checkbox"/> No <input type="checkbox"/>		15. Other Name(s) Kimball/Ahart/Crockett House
		41. Distance from and Frontage on Road 25' D		
43. History and Significance This house was probably built by a Mr. Kimball, early merchant of Stanberry. (The first store erected in the city was the Kimball and Forcade Drug Store). Before the turn of the Century a Susie Ahart came from the Pattonsburg area and operated a Tea Room at this location. She married Dr. James A. Crockett and lived in this house until his death in 1938.		46. Prepared by T. Carneal		16. Other Name(s) Kimball/Ahart/Crockett House
44. Description of Environment and Outbuildings This is in a residential area with several similar homes in the vicinity.		47. Organization NWMSU Hist. Survey		
45. Sources of Information See appendix		48. Date 12-10-12		17. Other Name(s) Kimball/Ahart/Crockett House
		49. Revision Date(s)		



Page 2
Morris House

#45 Appendix

Atlas of Morgan, Nodaway and Gentry Counties., MO., 1880.

Hammond, Loy L. Ghost Towns of Gentry County, Missouri. Point Lookout, MO.: School of the Ozarks Press, 1972.

History of Daviess and Gentry Counties. Topeka, KS: Historical Publishing Co., 1922. .

History of Gentry and Worth Counties. St. Joseph, MO: National Historical Co., 1882.

Illustrated Historical Atlas of Gentry County, MO. Edwards. 1877.

Once upon a Railroad. Ed. by centennial Committee of Stanberry. Shawnee Mission KS: Intercollegiate Press, 1979.

Plat Book of Gentry County. Hixson, 1925. .

Standard Atlas of Gentry County, MO. Chicago: Ogle, 1914.



HISTORIC INVENTORY

1. No. 47		4. Present Name(s) West Lumber Co. Storage Building		1. No. 47 2. County Gentry 4. Present Name(s) West Lumber Co.
2. County Gentry		5. Other Name(s) Sweat Lumber Co. Office/Nance Lumber Co. Office		
3. Location of Negatives Carneal's Office				
6. Specific Location N side of 2nd between Park and Willow		16. Thematic Category 030 050 Architecture/economics		2. County Gentry 4. Present Name(s) West Lumber Co.
7. City or Town If Rural, Township & Vicinity Stanberry, MO		17. Date(s) or Period 1879		
8. Site Plan with North Arrow STANBERRY 1 IN SECOND WILLOW		18. Style or Design Federal		
		19. Architect or Engineer Unknown		2. County Gentry 4. Present Name(s) West Lumber Co.
		20. Contractor or Builder Unknown		
		21. Original Use, if apparent Harness Shop 00E		
		22. Present Use Millwork storage Building		2. County Gentry 4. Present Name(s) West Lumber Co.
		23. Ownership Public <input type="checkbox"/> Private <input checked="" type="checkbox"/>		
		24. Owner's Name & Address, if known Dale West Stanberry, MO 64489		
9. Coordinates UTM Lat. Sec 31 Long. T 63N R 32W Stanberry		25. Open to Public? Yes <input checked="" type="checkbox"/> No <input type="checkbox"/>		2. County Gentry 4. Present Name(s) West Lumber Co.
10. Site <input checked="" type="checkbox"/> Building <input checked="" type="checkbox"/> Structure <input type="checkbox"/> Object <input type="checkbox"/>		26. Local Contact Person or Organization Aletha Whittington		
11. On National Register? Yes <input type="checkbox"/> No <input checked="" type="checkbox"/>		27. Other Surveys in Which Included		
12. Is It Eligible? Yes <input type="checkbox"/> No <input type="checkbox"/>				2. County Gentry 4. Present Name(s) West Lumber Co.
13. Part of Estab. Hist. Dist.? Yes <input type="checkbox"/> No <input checked="" type="checkbox"/>				
14. District Potent? Yes <input type="checkbox"/> No <input type="checkbox"/>				
15. Name of Established District				2. County Gentry 4. Present Name(s) West Lumber Co.
42. Further Description of Important Features This small building has shallow entablature window and door headers. There is a small triangular window in the attic level of the south facade. The building has been moved from the corner of the block to the middle of the block.				2. County Gentry 4. Present Name(s) West Lumber Co.
43. History and Significance This is one of the original business buildings of the town. Charles Sweat came to America from his native England and settled near Berlin, Gentry County in 1854. He came to Stanberry when the town was laid out and operated a livery stable. His son Sylvester "Ves" was a lumberman for 45 years in Stanberry. Ves's daughter Elizabeth (see appendix)				
44. Description at Environment and Outbuildings This is in a business area with several similar buildings in the vicinity.				
45. Sources of Information See appendix		46. Prepared by T. Carneal		2. County Gentry 4. Present Name(s) West Lumber Co.
		47. Organization NWMSU Hist. Survey		
		48. Date 49. Revision Date(s)		



Page 2
West Lumber Co.

#43 Appendix
married Etheridge Nance and they operated the Lumberyard for a number of years.

#45 Appendix
Atlas of Morgan, Nodaway and Gentry Counties, MO., 1880.

Hammond, Loy L. Ghost Tops of Gentry County, Missouri. Point Lookout, MO.: School of the Ozarks Press, 1972.

History of Daviess and Gentry Counties. Topeka, KS: Historical Publishing Co., 1922. .

History of Gentry and Worth Counties. St. Joseph, MO: National Historical Co., 1882,

Illustrated Historical Atlas of Gentry County, MO. Edwards. 1877.

Once upon a Railroad. Ed. by Centennial Committee of Stanberry. Shawnee Mission KS: Intercollegiate Press, 1979.


Plat Book of Gentry County. Hixson, 1925. .

Standard Atlas of Gentry County, MO. Chicago: Ogle, 1914.



HISTORIC INVENTORY

1. No. 26		4. Present Name(s) Enyart House		1. No. 26
2. County Gentry		5. Other Name(s)		
3. Location of Negatives Carneal's Office				
6. Specific Location NW cor of 4th and Elm		16. Thematic Category Architecture 030		2. County Gentry
		17. Date(s) or Period 1914		
7. City or Town If Rural, Township & Vicinity Stanberry, MO		18. Style or Design 51 Federal/Dutch Colonial		
8. Site Plan with North Arrow		19. Architect or Engineer Unknown		4. Present Name(s) C.L. Enyart House
STANBERRY		20. Contractor or Builder Unknown		
ELM		21. Original Use, if apparent Residence 01A		
FOURTH		22. Present Use Residence PO 21		5. Other Name(s)
9. Coordinates UTM Lat. Sec 32 Long. T 63N R 32W Stanberry		23. Ownership Public <input type="checkbox"/> Private <input checked="" type="checkbox"/>		
10. Site <input checked="" type="checkbox"/> Building <input checked="" type="checkbox"/> Structure <input type="checkbox"/> Object <input type="checkbox"/>		24. Owner's Name & Address, if known C.L. Enyart, Jr. Stanberry, MO 64489		
11. On National Register? Yes <input type="checkbox"/> No <input checked="" type="checkbox"/>		25. Open to Public? Yes <input type="checkbox"/> No <input checked="" type="checkbox"/>		6. Other Name(s)
12. Is It Eligible? Yes <input type="checkbox"/> No <input checked="" type="checkbox"/>		26. Local Contact Person or Organization Aletha Whittington		
13. Part of Estab. Hist. Dist.? Yes <input type="checkbox"/> No <input checked="" type="checkbox"/>		27. Other Surveys in Which Included		
14. District Potent'l? Yes <input type="checkbox"/> No <input checked="" type="checkbox"/>		28. No. of Stories 2		
15. Name of Established District		29. Basement? Yes <input checked="" type="checkbox"/> No <input type="checkbox"/>		
42. Further Description of Important Features		30. Foundation Material Brick 30		
This house has frame entablatures on the north and south facades which form eave returns. There are corner pilasters at each corner and the center door on the south facade has a fantransom light,		31. Wall Construction Frame 114		
		32. Roof Type & Material Gable /Asbestos 60		
		33. No. of Bays Front 5 Side n/a		
		34. Wall Treatment Weatherboard 21		
		35. Plan Shape rectangle		
		36. Changes (Explain in #42) Addition <input checked="" type="checkbox"/> Altered <input type="checkbox"/> Moved <input type="checkbox"/>		
		37. Condition Interior Exterior excellent		
		38. Preservation Underway? Yes <input checked="" type="checkbox"/> No <input type="checkbox"/>		
		39. Endangered? By What? Yes <input type="checkbox"/> No <input checked="" type="checkbox"/>		
		40. Visible from Public Road? Yes <input checked="" type="checkbox"/> No <input type="checkbox"/>		
		41. Distance from and Frontage on Road 25' D		
43. History and Significance				
James Enyart came to Stanberry in 1882 and established the B.G. Kimble Lumber Co. He operated this lumberyard and 13 others until 1913. In 1913 his son, C.L. succeeded to the business and changed the name to C.L. Enyart Lumber Co. and operated it until 1944 when his son C.L. Jr., succeeded to the business.				
44. Description of Environment and Outbuildings				
There is a garage at the rear of the property. This in in a residential area with several similar homes in the vicinity.				
45. Sources of Information		46. Prepared by T. Carneal		
See appendix		47. Organization NWMSU Hist. Survey		
		48. Date 49. Revision Date(s)		



Page 2
Enyart House

#45 Appendix

Atlas of Morgan, Nodaway and Gentry Counties, MO., 1880.

Hammond, Loy L. Ghost Towns of Gentry County, Missouri. Point Lookout, MO.: School of the Ozarks Press, 1972.

History of Daviess and Gentry Counties. Topeka, KS: Historical Publishing Co., 1922.

History of Gentry and Worth Counties. St. Joseph, MO: National Historical Co., 1882.

Illustrated Historical Atlas of Gentry County, MO. Edwards. 1877.

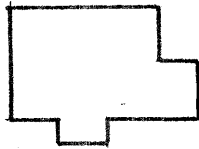
Once upon a Railroad. Ed. by Centennial Committee of Stanberry. Shawnee Mission KS: Intercollegiate Press, 1979.

Plat Book of Gentry County. Hixson, 1925.

Standard Atlas of Gentry County, MO. Chicago: Ogle, 1914.



HISTORIC INVENTORY

1. No. 48		4. Present Name(s) Hawthorne House		1. No. 48 2. County Gentry 4. Present Name(s) Gentry Hawthorne
2. County Gentry		5. Other Name(s) Dr. Brooks House/Davidson House		
3. Location of Negatives Carneal's Office				
6. Specific Location NW Cor of 4th and Park		16. Thematic Category Architecture 030		2. County Gentry 4. Present Name(s) Gentry Hawthorne
7. City or Town If Rural, Township & Vicinity Stanberry, MO		17. Date(s) or Period 1880		
8. Site Plan with North Arrow STANBERRY 		18. Style or Design Queen Anne 45		
		19. Architect or Engineer Unknown		2. County Gentry 4. Present Name(s) Gentry Hawthorne
		20. Contractor or Builder Dr. W.W. Brooks		
		21. Original Use, if apparent Residence 01A 3220		
		22. Present Use Residence CB 51		2. County Gentry 4. Present Name(s) Gentry Hawthorne
		23. Ownership Public <input type="checkbox"/> Private <input checked="" type="checkbox"/>		
		24. Owner's Name & Address, if known June Hawthorne Stanberry, MO 64489		
9. Coordinates UTM Lat. Sec 31 Long. T 63N R 32W Stanberry		25. Open to Public? Yes <input type="checkbox"/> No <input checked="" type="checkbox"/>		2. County Gentry 4. Present Name(s) Gentry Hawthorne
10. Site <input type="checkbox"/> Building <input checked="" type="checkbox"/> Structure <input type="checkbox"/> Object <input type="checkbox"/>		26. Local Contact Person or Organization Aletha Whittington		
11. On National Register? Yes <input type="checkbox"/> No <input checked="" type="checkbox"/>		27. Other Surveys in Which Included		
12. Is It Eligible? Yes <input type="checkbox"/> No <input type="checkbox"/>		37. Condition Interior Exterior excellent		2. County Gentry 4. Present Name(s) Gentry Hawthorne
13. Part of Estab. Hist. Dist.? Yes <input type="checkbox"/> No <input checked="" type="checkbox"/>		38. Preservation Underway? Yes <input checked="" type="checkbox"/> No <input type="checkbox"/>		
14. District Potent'l? Yes <input type="checkbox"/> No <input type="checkbox"/>		39. Endangered? By What? Yes <input type="checkbox"/> No <input checked="" type="checkbox"/>		
15. Name of Established District		40. Visible from Public Road? Yes <input checked="" type="checkbox"/> No <input type="checkbox"/>		2. County Gentry 4. Present Name(s) Gentry Hawthorne
		41. Distance from and Frontage on Road 25' D		
42. Further Description of Important Features This house has bay windows on the south and east facades which are supported by brackets and highlighted by stained glass and carpenter trim. An inset porch on the east facade has a carpenter trim valance and shingle trim pediment and carpenter turned posts. There are shingle gable ends on the south and east, The cornice is bracketed and there is a carved fascia board. The roof was raised by Mrs. Brooks after the doctors death and a 2nd floor added.				5. Other Name(s) Brooks House/Davidson House
43. History and Significance Dr. W.W. Brooks was the first doctor in the town of Stanberry. He had his first office in a boxcar on a Wabash railroad siding. He was a native of Randolph County, Missouri. Born in 1852, he graduated from the American Medical College, St. Louis, Missouri in 1878.				
44. Description of Environment and Outbuildings This is in a residential area with several similar homes in the vicinity.				
45. Sources of Information See appendix				5. Other Name(s) Brooks House/Davidson House
46. Prepared by T. Carneal				
47. Organization NWMSU Hist. Survey				
48. Date 49. Revision Date(s)				5. Other Name(s) Brooks House/Davidson House



Page 2

Hawthorne House

#45 Appendix

Atlas of Morgan, Nodaway and Gentry Counties, MO., 1880.

Hammond, Loy L. Ghost Towns of Gentry County, Missouri. Point Lookout, MO.: School of the Ozarks Press, 1972.

History of Daviess and Gentry Counties. Topeka, KS: Historical Publishing Co., 1922.


History of Gentry and Worth Counties. St. Joseph, MO: National Historical Co., 1882.

Illustrated Historical Atlas of Gentry County, MO. Edwards. 1877.

Once upon a Railroad. Ed, by Centennial Committee of Stanberry. Shawnee Mission KS: Intercollegiate Press, 1979.

Plat Book of Gentry County, Hixson, 1925.

Standard Atlas of Gentry County, MO. Chicago: Ogle, 1914.



GEA5002-0780

HISTORIC INVENTORY

1. No. 49		4. Present Name(s) Koch House		1. No. 49
2. County Gentry		5. Other Name(s) Isaac Jones House		
3. Location of Negatives Carneal's Office				
6. Specific Location N side of 4th Bewteen Locust and Park		16. Thematic Category Architecture 030		2. County Gentry
7. City or Town If Rural, Township & Vicinity Stanberry, MO		17. Date(s) or Period ca. 1890		
8. Site Plan with North Arrow		18. Style or Design Queen Anne 45		
		19. Architect or Engineer Unknown		4. Present Name(s) Koch House
		20. Contractor or Builder Unknown		
		21. Original Use, if apparent Residence 019 20		
		22. Present Use Residence CB		5. Other Name(s) Jones House
		23. Ownership Public <input type="checkbox"/> Private <input checked="" type="checkbox"/>		
		24. Owner's Name & Address, if known Ralph Koch RRI Ravenwood, MO 64479		
9. Coordinates UTM Lat. SE ₂ Sec 31 Long. T 63N R 32W Stanberry		25. Open to Public? Yes <input type="checkbox"/> No <input checked="" type="checkbox"/>		
10. Site <input checked="" type="checkbox"/> Building <input checked="" type="checkbox"/> Structure <input type="checkbox"/> Object <input type="checkbox"/>		26. Local Contact Person or Organization Aletha Whittington		
11. On National Register? Yes <input type="checkbox"/> No <input checked="" type="checkbox"/>		27. Other Surveys in Which Included		
12. Is It Eligible? Yes <input type="checkbox"/> No <input type="checkbox"/>				
13. Part of Estab. Hist. Dist.? Yes <input type="checkbox"/> No <input checked="" type="checkbox"/>				
14. District Potent'l? Yes <input type="checkbox"/> No <input type="checkbox"/>				
15. Name of Established District				
42. Further Description of Important Features This house has a tower at the southeast corner which is connected to the attic level by a walk way. There are two dormers on the south side of the roof,				
43. History and Significance Isaac Jones was a mechanic and car salesman in Stanberry in the 1920's. The original owner is unknown.				
44. Description of Environment and Outbuildings This is in a residential area with several similar homes in the vicinity.				
45. Sources of Information See appendix		46. Prepared by T. Carneal		
		47. Organization NWMSU Hist. Survey		

Page 2
Koch House

#45 Appendix

Atlas of Morgan, Nodaway and Gentry Counties, MO. 1880.

- Hammond, Loy L. Ghost Towns of Gentry County, Missouri. Point Lookout, MO.: School of the Ozarks Press, 1972.

History of Daviess and Gentry Counties. Topeka, KS: Historical Publishing Co., 1922.


History of Gentry and Worth Counties. St. Joseph, MO: National Historical Co., 1882.

Illustrated Historical Atlas of Gentry County, MO. Edwards. 1877.

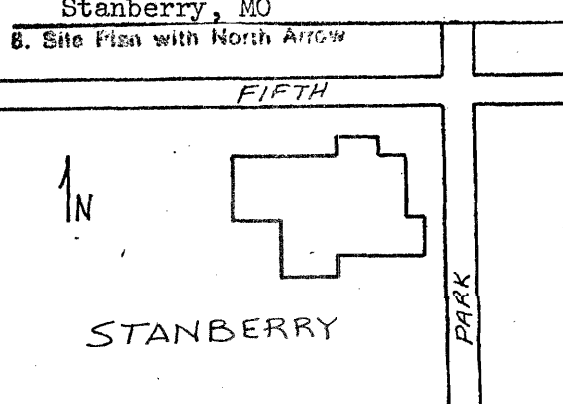

- Once upon a Railroad. Ed. by Centennial Committee of Stanberry. Shawnee Mission KS: Intercollegiate Press, 1979.

Plat Book of Gentry County. Hixson, 1925.

Standard Atlas of Gentry County, MO. Chicago: Ogle, 1914.



HISTORIC INVENTORY

1. No. 50		4. Present Name(s) Carlin House		1. No. 50
2. County Gentry		5. Other Name(s) English House/John H. McCarty House		
3. Location of Negatives Carneal's Office				
6. Specific Location SV cor of 5th and Park		16. Thematic Category Architecture <i>080</i>		2. County Gentry
7. City or Town If Rural, Township & Vicinity Stanberry, MO		17. Date(s) or Period ca. 1880		
8. Site Plan with North Arrow 		18. Style or Design Rural Gothic <i>21</i>		
		19. Architect or Engineer Unknown		4. Present Name(s) Carlin House
		20. Contractor or Builder Unknown		
		21. Original Use, if apparent Residence <i>Other 30</i>		
		22. Present Use Residence <i>porch OH</i>		5. Other Name(s) English/McCarty House
		23. Ownership Public <input type="checkbox"/> Private <input checked="" type="checkbox"/>		
		24. Owner's Name & Address, if known Dr. A.L. Carlin, M.D. Stanberry, MO 64489		
9. Coordinates UTM Lat. Sec 31 Long. T 63N R 32W Stanberry		25. Open to Public? Yes <input type="checkbox"/> No <input checked="" type="checkbox"/>		1. No. 50
10. Site II Building <input checked="" type="checkbox"/> Structure II Object II <input type="checkbox"/>		26. Local Contact Person or Organization Aletha Whittington		
11. On National Register? Yes <input type="checkbox"/> No <input checked="" type="checkbox"/>		27. Other Surveys in Which Included		
12. Is II Eligible? Yes <input type="checkbox"/> No <input type="checkbox"/>		37. Condition Interior <input type="checkbox"/> Exterior <i>good</i>		2. County Gentry
13. Part of Estab. Hist. Dist.? Yes <input type="checkbox"/> No <input checked="" type="checkbox"/>		38. Preservation Underway? Yes <input checked="" type="checkbox"/> No <input type="checkbox"/>		
14. District Potent'l? Yes <input type="checkbox"/> No <input type="checkbox"/>		39. Endangered? By What? Yes <input type="checkbox"/> No <input checked="" type="checkbox"/>		
15. Name of Established District		40. Visible from Public Road? Yes <input checked="" type="checkbox"/> No <input type="checkbox"/>		4. Present Name(s) Carlin House
		41. Distance from and Frontage on Road 25' D		
42. Further Description of Important Features This house has unique carpenter trim on the gable ends on the east south and north facades, as well as carpenter trimmed dormers on all three facades. There is a carpenter trim porch on the north-east corner of the house.				5. Other Name(s) English/McCarty House
43. History and Significance This house was apparently built by an English family. It soon became the home of John H. McCarty who came to town with the railroad. He helped survey the Wabash right-of-way in Gentry County. A native of Brooklyn, New York, he came to Nodaway County in 1858. Admitted to the bar in 1877, he began his practice in Mt. Pleasant. (See appendix)				
44. Description of Environment and Outbuildings This is in a residential area with several similar homes in the vicinity.				
45. Sources of Information See appendix		46. Prepared by T. Carneal		1. No. 50
		47. Organization NWMSU Hist. Survey		
		48. Date 49. Revision Date(s)		

Page 2
Carlin House

#43 Appendix

At the time of the Centennial of the town it was noted that the insurance and abstracting business he began was the only one of the original businesses in town still operated by the same family. From 1886 to 1890 he was prosecuting Attorney of Gentry County.

#45 Appendix

Atlas of Morgan, Nodaway and Gentry Counties, MO., 1880.

Hammond, Loy L. Ghost Towns of Gentry County, Missouri. Point Lookout, MO.: School of the Ozarks Press, 1972.

History of Daviess and Gentry Counties. Topeka, KS: Historical Publishing Co., 1922.

History of Gentry and Worth Counties. St. Joseph, MO: National Historical Co., 1882.

Illustrated Historical Atlas of Gentry County, MO. Edwards. 1877.

Once upon a Railroad. Ed. by Centennial Committee of Stanberry. Shawnee Mission KS: Intercollegiate Press; 1979.

Plat Book of Gentry County. Hixson, 1925.

Standard Atlas of Gentry County, MO. Chicago: Ogle, 1914.



HISTORIC INVENTORY

1. No. 51		4. Present Name(s) Lukes House		1. No. 51
2. County Gentry		5. Other Name(s) Holding House		2. County Gentry
3. Location of Negatives Carneal's Office				4. Present Name(s) Lukes House
6. Specific Location NE cor of 5th & Locust		16. Thematic Category Architecture 030	28. No. of Stories 1 1/2	
7. City or Town If Rural, Township & Vicinity Stanberry, MO		17. Date(s) or Period ca. 1900	29. Basement? Yes <input checked="" type="checkbox"/> No <input type="checkbox"/>	
8. Site Plan with North Arrow		18. Style or Design Queen Anne 45 21	30. Foundation Material Unknown 01	
		19. Architect or Engineer Unknown	31. Wall Construction Frame wu	
		20. Contractor or Builder Unknown	32. Roof Type & Material Cross Gable/asbestos 16	
		21. Original Use, if apparent Residence 01A 30	33. No. of Bays Irreg. Front Side 64	
		22. Present Use Residence prv WA	34. Wall Treatment Weatherboard 21 22	
		23. Ownership Public <input type="checkbox"/> Private <input checked="" type="checkbox"/>	35. Plan Shape asymmetrical	
		24. Owner's Name & Address, if known Roger Lukes RRI Stanberry, MO 64489	36. Changes (Explain in #42) Addition () Altered () Moved ()	
9. Coordinates UTM Lat. SE4 Sec 31 Stanberry Long TWP 63N R 32W		25. Open to Public? Yes <input type="checkbox"/> No <input checked="" type="checkbox"/>	37. Condition Interior Exterior excellent	
10. Site <input checked="" type="checkbox"/> Building <input checked="" type="checkbox"/> Structure <input type="checkbox"/> Object <input type="checkbox"/>		26. Local Contact Person or Organization Aletha Whittington	38. Preservation Underway? Yes <input checked="" type="checkbox"/> No <input type="checkbox"/>	
11. On National Register? Yes <input type="checkbox"/> No <input checked="" type="checkbox"/>		27. Other Surveys in Which Included	39. Endangered? By What? Yes <input type="checkbox"/> No <input checked="" type="checkbox"/>	
12. Is it Eligible? Yes <input type="checkbox"/> No <input type="checkbox"/>			40. Visible from Public Road? Yes <input checked="" type="checkbox"/> No <input type="checkbox"/>	
13. Part of Estab. Hist. Dist.? Yes <input type="checkbox"/> No <input checked="" type="checkbox"/>			41. Distance from and Frontage on Road 25' D	
14. District Potent'l? Yes <input type="checkbox"/> No <input type="checkbox"/>				
15. Name of Established District				
42. Further Description of Important Features This house has shingle gable ends, with a palladian window on the south gable end. There are twin bracketed gables on the east and west facades with center pointed windows in each gable end. The house has chamfered corners.				5. Other Name(s) Holding House
43. History and Significance This house was constructed by a conductor for the Wabash Railroad. For a number of years it was the home of Mr. Holding of the firm of Holding and Bowen, Dry Goods.				
44. Description of Environment and Outbuildings This is in a residential area with several similar homes in the vicinity.				
45. Sources of Information See appendix		46. Prepared by T. Carneal		
		47. Organization NWMSU Hist. Survey		
		48. Date 2/27/80		
		49. Revision Date(s)		

Page 2
Lukes House

#45 Appendix

Atlas of Morgan, Nodaway and Gentry Counties', MO., 1880.

Hammond, Loy L. Ghost Towns of Gentry County, Missouri. Point Lookout, MO.: School of the Ozarks Press, 1972.

History of Daviess and Gentry Counties. Topeka, KS: Historical Publishing Co., 1922.

History of Gentry and Worth Counties. St. Joseph, MO: National Historical Co., 1882.

Illustrated Historical Atlas of Gentry County, MO. Edwards. 1877.

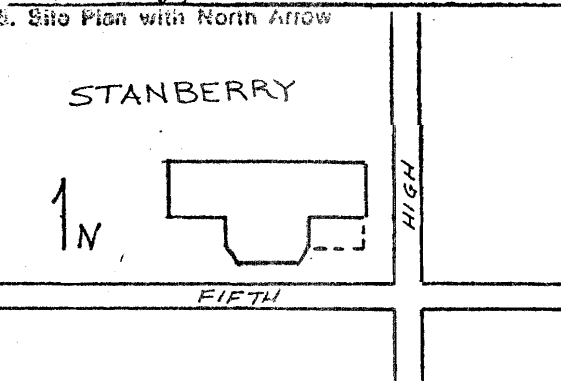

Once upon a Railroad. Ed. by Centennial Committee of Stanberry. Shawnee Mission KS: Intercollegiate Press, 1979.

Plat Book of Gentry County. Kixcon, 1925..

Standard Atlas of Gentry County, MO. Chicago: Ogle, 1914.



HISTORIC INVENTORY

1. No. 52		4. Present Name(s) Eckard House		1. No. 52	
2. County Gentry		5. Other Name(s) Edward E. Aleshire/Amanda Sager House			2. County Gentry
3. Location of Negatives Carneal's Office					
6. Specific Location NW cor of 5th and Bigh		16. Thematic Category Architecture 030		4. Present Name(s) Eckard House	
7. City or Town If Rural, Township & Vicinity Stanberry, MO		17. Date(s) or Period ca. 1890			
8. Site Plan with North Arrow 		18. Style or Design Queen Anne 45			
		19. Architect or Engineer Unknown		5. Other Name(s) Aleshire House/Sager House	
		20. Contractor or Builder Unknown			
		21. Original Use, if apparent Residence DIA DH			
		22. Present Use Apartments 20			
9. Coordinates UTM Lat. Sec 31 Long. T 63N R 32W		23. Ownership Public <input type="checkbox"/> Private <input checked="" type="checkbox"/>			
10. Site <input checked="" type="checkbox"/> Building <input checked="" type="checkbox"/> Structure <input type="checkbox"/> Object <input type="checkbox"/>		24. Owner's Name & Address, if known Rex Eckard Stanberry, MO 64489			
11. On National Register? Yes <input type="checkbox"/> No <input checked="" type="checkbox"/>		25. Open to Public? Yes <input type="checkbox"/> No <input checked="" type="checkbox"/>			
12. Is It Eligible? Yes <input type="checkbox"/> No <input type="checkbox"/>		26. Local Contact Person or Organization Aletha Whittington			
13. Part of Estab. Hist. Dist.? Yes <input type="checkbox"/> No <input checked="" type="checkbox"/>		27. Other Surveys in Which Included			
14. District Potent'l? Yes <input type="checkbox"/> No <input type="checkbox"/>					
15. Name of Established District					
42. Further Description of Important Features This house has a bracketed cornice with decorative string course below. There is heavy carpenter trim on the east gable end. Windows have perimeter trim of art glass. The south extension has clipped corners. There is a decorative center chimney and roof cresting. There is a half elliptical window in the east gable end.					
43. History and Significance Edward Aleshire was Stanberry's first lawyer. A native of Carthage, Illinois he was born in 1857. After graduating from school he was a teacher and grain merchant. He was admitted to the bar in Keokuk, Iowa in 1879 and came to Stanberry in December of that year. He was agent for the Western Improvement Co. (who laid out the town,) and attorney for the Wabash. He was Mayor of Stanberry in 1882.					
44. Description of Environment and Outbuildings A lattice work gazebo is located in the southwest corner of the yard. This is in a residential area with several similar homes in the vicinity.					
45. Sources of Information See appendix					
46. Prepared by T. Carneal					
47. Organization NWMSU Hist. Survey					
48. Date 49. Revision Date(s)					

Page 2
Eckard House

#45 Appendix

Atlas of Morgan, Nodaway and Gentry Counties, MO., 1880.

Hammond, Loy L. Ghost Towns of Gentry County, Missouri. Point Lookout,
MO: School of the Ozarks Press, 1972.

History of Daviess and Gentry Counties. Topeka, KS: Historical Publishing
Co., 1922.

History of Gentry and Worth Counties. St. Joseph, MO: National Historical Co.,
1882.

Illustrated Historical Atlas of Gentry County, MO. Edwards. 1877.

Once upon a Railroad. Ed. by Centennial Committee of Stanberry. Shawnee
Mission KS: Intercollegiate Press, 1979.


Plat Book of Gentry County. Hixcon, 1925.

Standard Atlas of Gentry County, MO. Chicago: Ogle, 1914.



GEF-002-094

HISTORIC INVENTORY

1. No. 53		4. Present Name(s) Graham House		1. No. 53
2. County Gentry		5. Other Name(s) Seth Hinkley House		
3. Location of Negatives Carneal's Office				
6. Specific Location NE cor of 5th and Walnut		16. Thematic Category Architecture		2. County Gentry
7. City or Town If Rural, Township & Vicinity Stanberry, MO		17. Date(s) or Period 1888?		
		18. Style or Design Classic Box		
8. Site Plan with North Arrow <div style="text-align: center;">STANBERRY WALUT FIFTH ST N</div>		19. Architect or Engineer Unknown		4. Present Name(s) Graham House
		20. Contractor or Builder Unknown		
9. Coordinates UTM Lat. NE 1/4 Sec 31 Stanberry Long. TWP 63N R 32W		21. Original Use, if apparent Residence OIA		
		22. Present Use Residence porch FU		
10. Site 1: Building 1: Structure 1: Object 1:		23. Ownership Seth 30 65 Public 11 Private X		5. Other Name(s) Hinkley House
		24. Owner's Name & Address, if known John Graham Stanberry, MO 64489		
11. On National Register? Yes 11 No X		25. Open to Public? Yes 11 No X		
12. Is it Eligible? Yes 11 No 11		26. Local Contact Person or Organization Aletha Whittington		
13. Part of Estab. Yes 11 Hist. Dist.? No X		27. Other Surveys in Which Included		
14. District Potent'l? Yes 11 No 11		28. No. of Stories 2		
15. Name of Established District		29. Basement? Yes X No 11		
42. Further Description of Important Features This house has an added porch on the south facade. A large brick chimney has been built on the exterior of the east facade. Windows have label window surrounds.		30. Foundation Material Brick 30		
		31. Wall Construction Frame WW		
43. History and Significance One of the early physicians of Alanthus Grove was Dr. Seth Hinkley, a native of Maine and a graduate of Jefferson Medical College, Philadelphia. When Stanberry was established he moved there. One of his sons, Seth, was an officer of the Commercial Bank of Stanberry and the owner of this house which had been built by an unknown railroader.		32. Roof Type & Material Hip/asbestos 64		
		33. No. of Bays Front 4 Side 2		
44. Description of Environment and Outbuildings This is in a residential area with several similar homes in the vicinity.		34. Wall Treatment Asbestos Siding 64		
		35. Plan Shape Square		
45. Sources of Information See appendix		36. Changes (Explain in #42) Addition 11 Altered X Moved 11		
		37. Condition Interior Exterior good		
46. Prepared by T. Carneal		38. Preservation Underway? Yes X No 11		
		39. Endangered? By What? Yes 11 No X		
47. Organization NWMSU Hist. Survey		40. Visible from Public Road? Yes X No 11		
		41. Distance from and Frontage on Road 50' D		
48. Date 49. Revision Date(s)				

Page 2
Graham House

#45 Appendix

Atlas of Morgan, Nodaway and Gentry Counties., MO., 1880.

Hammond, Loy L. Ghost Towns of Gentry County, Missouri. Point Lookout, MO.: School of the Ozarks Press, 1972.

History of Daviess and Gentry Counties. Topeka, KS: Historical Publishing Co., 1922. .

History of Gentry and Worth Counties. St, Joseph, MO: National Historical Co., 1882.

Illustrated Historical Atlas of Gentry County, MO. Edwards. 1877.

Once upon a Railroad. Ed. by Centennial Committee of Stanberry. Shawnee Mission KS: Intercollegiate Press, 1979.

Plat Book of Gentry County, Hixson, 1925. ..

Standard Atlas of Gentry County, MO. Chicago: Ogle, 1914.



HISTORIC INVENTORY

1. No. 54		4. Present Name(s) Maple House		1. No. 54
2. County Gentry		5. Other Name(s) Charles Lawson House/Helen Schiefelbusch House		2. County Gentry
3. Location of Negatives Carneal's Office				4. Present Name(s) Maple House
6. Specific Location SE Cor of 5th and Walnut		16. Thematic Category Architecture 030	28. No. of Stories 2 - 1	
7. City or Town If Rural, Township & Vicinity Stanberry, MO		17. Date(s) or Period 1891	29. Basement? Yes <input checked="" type="checkbox"/> No <input type="checkbox"/>	
8. Site Plan with North Arrow		18. Style or Design Italianate 42	30. Foundation Material Cement	
		19. Architect or Engineer Unknown	31. Wall Construction Frame	
		20. Contractor or Builder Unknown	32. Roof Type & Material Tr. Hip/asbestos 64	
		21. Original Use, if apparent Residence 01A 20 65	33. No. of Bays Front 3 Side n/a CR	
		22. Present Use Residence 01A 20 65	34. Wall Treatment Weatherboard	
		23. Ownership Public <input type="checkbox"/> Private <input checked="" type="checkbox"/>	35. Plan Shape square	
		24. Owner's Name & Address, if known Hallie Maple Stanberry, MO	36. Changes (Explain in #42) Addition <input type="checkbox"/> Altered <input type="checkbox"/> Moved <input type="checkbox"/>	
9. Coordinates UTM Lat. Sec 31 Long. T 63N R 32W Stanberry		25. Open to Public? Yes <input type="checkbox"/> No <input checked="" type="checkbox"/>	37. Condition Interior Exterior excellent	
10. Site <input checked="" type="checkbox"/> Building <input checked="" type="checkbox"/> Structure <input type="checkbox"/> Object <input type="checkbox"/>		26. Local Contact Person or Organization Aletha Whittington	38. Preservation Underway? Yes <input checked="" type="checkbox"/> No <input type="checkbox"/>	
11. On National Register? Yes <input type="checkbox"/> No <input checked="" type="checkbox"/>	12. Is II Eligible? Yes <input type="checkbox"/> No <input type="checkbox"/>	27. Other Surveys in Which Included	39. Endangered? By What? Yes <input type="checkbox"/> No <input checked="" type="checkbox"/>	
13. Part of Estab. Hist. Dist.? Yes <input type="checkbox"/> No <input checked="" type="checkbox"/>	14. District Potent'l? Yes <input type="checkbox"/> No <input type="checkbox"/>		40. Visible from Public Road? Yes <input checked="" type="checkbox"/> No <input type="checkbox"/>	
15. Name of Established District			41. Distance from and Frontage on Road 25' D	
42. Further Description of Important Features This house has a wrap-around porch with spindle balustrade on the north and west sides. The roof cornice is bracketed and there are shallow entablature window headers. There is a stained glass window in the front (north) door. There is fine cresting at the roof peak,				5. Other Name(s) Lawson/Schiefelbusch House
43. History and Significance Charles A. Lawson, an engineer for the Wabash came to Stanberry with the railroad and built this house in 1891. His grandson, Charles Lawson is currently Mayor of Stanberry. Helen Schiefelbusch was a long time employee of the Telephone Company.				
44. Description of Environment and Outbuildings This is in a residential area with several similar homes in the vicinity.				
45. Sources of Information See appendix		46. Prepared by T. Carneal		
		47. Organization NWMSU Hist. Survey		

GEAS002-098

Page 2
Maple House

#45 Appendix

Atlas of Morgan, Nodaway and Gentry Counties, MO., 1880.

Hammond, Loy L. Ghost Towns of Gentry County; Missouri. Point Lookout, MO.: School of the Ozarks Press, 1972.

History of Daviess and Gentry Counties. Topeka, KS: Historical Publishing Co., 1922.

History of Gentry and Worth Counties. St. Joseph, MO: National Historical Co., 1882.

Illustrated Historical Atlas of Gentry County, MO. Edwards. 1877.

Once upon a Railroad. Ed, by Centennial Committee of Stanberry. Shawnee Mission KS: Intercollegiate Press; 1979.

Plat Book of Gentry County. Hixson, 1925.

Standard Atlas of Gentry County, MO. Chicago: Ogle, 1914.



HISTORIC INVENTORY

1. No. 28		4. Present Name(s) Spurgin House		1. No. 28
2. County Gentry		5. Other Name(s)		
3. Location of Negatives Carneal's Office				
6. Specific Location NW cor of 6th and Elm		16. Thematic Category Architecture 030		2. County Gentry
7. City or Town If Rural, Township & Vicinity Stanberry, MO		17. Date(s) or Period ca. 1930		
8. Site Plan with North Arrow		18. Style or Design Bungalow 65 00		
9. Coordinates UTM Lat. Sec 32 Stanberry Long. T 63N R 32W		19. Architect or Engineer Unknown		4. Present Name(s) Spurgin House
10. Site II Building II Structure II Object II		20. Contractor or Builder Unknown		
11. On National Register? Yes II No X		21. Original Use, if apparent other Residence DIA 20 30		
12. Is II Eligible? Yes II No II		22. Present Use porch Residence FA Si		5. Other Name(s)
13. Part of Estab. Yes II Hist. Dist.? No X		23. Ownership Public II Private X		
14. District Potent II? Yes II No II		24. Owner's Name & Address, if known Tom Spurgin Stanberry, MO 64489		
15. Name of Established District		25. Open to Public? Yes II No X		6. Other Name(s)
16. Further Description of Important Features		26. Local Contact Person or Organization Aletha Whittington		
17. History and Significance		27. Other Surveys in Which Included		
18. Description of Environment and Outbuildings		28. No. of Stories 1 1/2		7. Other Name(s)
19. Sources of Information See appendix		29. Basement? Yes X No II		
20. Prepared by T. Carneal		30. Foundation Material Brick 30		
21. Organization NWMSU Hist. Survey		31. Wall Construction Frame WW		8. Other Name(s)
22. Distance from and Frontage on Road		32. Roof Type & Material CB Gable/Asbestos 64		
23. Condition Interior excellent		33. No. of Bays irreg. Front Side		
24. Changes (Explain in #42) Addition X Altered X Moved II		34. Wall Treatment Stucco 61		9. Other Name(s)
25. Preservation Underway? Yes X No II		35. Plan Shape asymmetrical		
26. Endangered? By What? Yes II No X		36. Visible from Public Road? Yes X No II		
27. Distance from and Frontage on Road		37. Distance from and Frontage on Road		10. Other Name(s)
28. Distance from and Frontage on Road		38. Distance from and Frontage on Road		
29. Distance from and Frontage on Road		39. Distance from and Frontage on Road		

This house has a bungalow style porch on the south facade and a smaller such porch on the east. The windows have brick sills and there are no windows headers. There is a room which extends through the roof in the middle of the house. This room has a hip roof with exposed rafters. There is a room on the north which appears to be an addition, although early and made of the same material and the same style.



The Spurgins operated the Moderne Theatre, Stanberry from 1937 to 1967. The Theatre which was built in the early '20's was first named the Princess Theatre. The 470 seat house closed its doors for the last time in 1973.

1. Description of Environment and Outbuildings

This is in a residential area with several similar homes in the vicinity.

Sources of Information

See appendix

46. Prepared by

T. Carneal

47. Organization

NWMSU Hist. Survey

Page 2
Spurgin House

#45 Appendix

Atlas of Morgan, Nodaway and Gentry Counties, MO., 1880.

Hammond, Loy L. Ghost Towns of Gentry County, Missouri. Point Lookout, MO.: School of the Ozarks Press, 1972.

History of Daviess and Gentry Counties. Topeka, KS: Historical Publishing Co., 1922.

History of Gentry and Worth Counties. St. Joseph, MO: National Historical Co., 2882.

Illustrated Historical Atlas of Gentry County, MO. Edwards. 1877.

Once upon a Railroad. Ed. by Centennial Committee of Stanberry. Shawnee Mission KS: Intercollegiate Press, 1979.

Plat Book of Gentry County. Hixson, 1925.

Standard Atlas of Gentry County MO. ~hi & ~Ogle, 1914.



HISTORIC INVENTORY

1. No. 30		4. Present Name(s) Vogt House <i>Houston, Dr. Ezekiel, House and Clinic</i>		1. No. 30
2. County Gentry		5. Other Name(s) Dr. Houston's Clinic		2. County Gentry
3. Location of Negatives Carneal's Office		16. Thematic Category Architecture 030		28. No. of Stories 2
6. Specific Location SW cor of 6th and Alanthus		17. Date(s) or Period Unknown		29. Basement? Yes <input checked="" type="checkbox"/> No <input type="checkbox"/>
7. City or Town If Rural, Township & Vicinity Stanberry, MO		18. Style or Design Queen Anne 45		30. Foundation Material Cement Block 65
8. Site Plan with North Arrow		19. Architect or Engineer Unknown		31. Wall Construction Frame WH
		20. Contractor or Builder Unknown		32. Roof Type & Material Hip & Gable/Wood 46B
		21. Original Use, if apparent Residence/clinic 13A DM		33. No. of Bays Front 1 Side Irreg.
9. Coordinates UTM Lat. Sec 31 Long. T 63N R 32W		22. Present Use Duplex WA		34. Wall Treatment Weatherboard 21
10. Site 1: Building M Structure 1: Object 1:1		23. Ownership Public <input type="checkbox"/> Private <input checked="" type="checkbox"/>		35. Plan Shape T
11. On National Register? Yes <input type="checkbox"/> No <input checked="" type="checkbox"/>		24. Owner's Name & Address, if known A.B. Vogt Stanberry, MO 64489		36. Changes (Explain in #42) Addition <input type="checkbox"/> Altered <input checked="" type="checkbox"/> Moved <input type="checkbox"/>
12. Is Eligible? Yes <input type="checkbox"/> No <input type="checkbox"/>		25. Open to Public? Yes <input type="checkbox"/> No <input checked="" type="checkbox"/>		37. Condition Interior Exterior good
13. Part of Estab. Hist. Dist.? Yes <input type="checkbox"/> No <input checked="" type="checkbox"/>		26. Local Contact Person or Organization Aletha Whittington		38. Preservation Underway? Yes <input checked="" type="checkbox"/> No <input type="checkbox"/>
14. District Potent'l? Yes <input type="checkbox"/> No <input type="checkbox"/>		27. Other Surveys in Which Included		39. Endangered? By What? Yes <input type="checkbox"/> No <input checked="" type="checkbox"/>
15. Name of Established District		40. Visible from Public Road? Yes <input checked="" type="checkbox"/> No <input type="checkbox"/>		41. Distance from and Frontage on Road 25' D
42. Further Description of Important Features There is a wrap-around one story porch on the east and south facades. The attic level has gable dormers with a window in the gable end.		43. History and Significance Dr. Ezekiel Houston, born in DeKalb County in 1849 came to Gentry County in 1855. His father was also a physician and practiced in Mt. Pleasant, northeast of Stanberry prior to the Civil War. Dr. Ezekiel Houston moved to Stanberry in 1879 from Andrew County and was one of the new town's first doctors. In 1883, he and his brother (see appendix)		4. Present Name(s) Vogt House
44. Description of Environment and Outbuildings This is in a residential area with several similar homes in the vicinity.		45. Sources of Information See appendix		5. Other Name(s) Houston's Clinic
46. Prepared by T. Carneal		47. Organization NWMSU Hist. Survey		
48. Date		49. Revision Date(s)		

Page 2

Vogt House

#43 Appendix

George built and operated the Houston Hospital. After the hospital ceased operation the building was converted into two houses. George also operated the Houston Ice Co. He died in 1907.

#45 Appendix

Atlas of Morgan, Nodaway and Gentry Counties, MO., 1880.

Hammond, Loy L. Ghost Towns of Gentry County, Missouri. Point Lookout, MO.: School of the Ozarks Press, 1972.

History of Daviess and Gentry Counties Topeka, KS: Historical Publishing Co., 1922.

History of Gentry and Worth Counties. St. Joseph, MO: National Historical Co., 1882.

Illustrated Historical Atlas of Gentry County, MO. Edwards. 1877.

Once upon a Railroad. Ed. by Centennial Committee of Stanberry. Shawnee Mission KS: Intercollegiate Press, 1979.

Plat Book of Gentry County. Hixson, 1925.

Standard Atlas of Gentry County MO. Chicago: Ogle, 1914.



HISTORIC INVENTORY

1. No. 31		4. Present Name(s) Greever House		1. No. 31
2. County Gentry		5. Other Name(s) Houston Hospital		
3. Location of Negatives Carneal's Office		Dr. Houston's Clinic		
6. Specific Location 2nd House S of SW cor of 6th and Alanthus		16. Thematic Category Architecture 280		2. County Gentry
7. City or Town If Rural, Township & Vicinity Stanberry, MO		17. Date(s) or Period Unknown		
8. Site Area with North arrow SIXTH		18. Style or Design Greek Revival 18		
9. Coordinates UTM Lat. Sec 31 Long. T 63N R 32W		19. Architect or Engineer Unknown		4. Present Name(s) Greever House
10. Site is Building <input checked="" type="checkbox"/> Structure <input type="checkbox"/> Object <input type="checkbox"/>		20. Contractor or Builder Unknown		
11. On National Register? Yes <input type="checkbox"/> No <input checked="" type="checkbox"/>		21. Original Use, if apparent Clinic 12A DIA 20		
12. Is it Eligible? Yes <input type="checkbox"/> No <input type="checkbox"/>		22. Present Use Duplex		5. Other Name(s) Dr. Houston's Clinic
13. Part of Estab. Hist. Dist.? Yes <input type="checkbox"/> No <input checked="" type="checkbox"/>		23. Ownership Public <input type="checkbox"/> Private <input checked="" type="checkbox"/>		
14. District Potent'l? Yes <input type="checkbox"/> No <input type="checkbox"/>		24. Owner's Name & Address, if known Max Greever Stanberry, MO 64489		
15. Name of Established District		25. Open to Public? Yes <input type="checkbox"/> No <input checked="" type="checkbox"/>		6. Other Name(s)
42. Further Description of Important Features Brackets are used at the cornice in the east facade and a window in the attic. The porch has a pediment roof which is supported on brick pillars.		26. Local Contact Person or Organization Aletha Whittington		
43. History and Significance Dr. Ezekiel Houston, born in DeKalb County in 1849 came to Gentry County in 1855. His father was also a physician and practiced in Mt. Pleasant, northeast of Stanberry prior to the Civil War. Dr. Ezekiel Houston moved to Stanberry in 1879 from Andrew County and was one of the new town's first doctors. In 1883, he and his brother (see appendix)		27. Other Surveys in Which Included		
44. Description of Environment and Outbuildings This is in a residential area with several similar homes in the vicinity.		46. Prepared by T. Carneal		7. Other Name(s)
45. Sources of Information See appendix		47. Organization NWMSU Hist. Survey		
		48. Date (49. Review Date(s))		



Page 2
Greever House

#43 Appendix

George built and operated the Houston Hospital. After the hospital ceased operation the building was converted into two houses. George also operated the Houston Ice Co. He died in 1907.

#45 Appendix

Atlas of Morgan, Nodaway and Gentry Counties, MO., 1880.

Hammond, Loy L. Ghost Towns of Gentry County, Missouri. Point Lookout, MO.: School of the Ozarks Press, 1972.

History of Daviess and Gentry Counties. Topeka, KS: Historical Publishing Co., 1922.

History of Gentry and Worth Counties. St. Joseph, MO: National Historical Co., 1882.

Illustrated Historical Atlas of Gentry County, MO. Edwards. 1877.


Once upon a Railroad. Ed. by Centennial Committee of Stanberry. Shawnee Mission KS: Intercollegiate Press, 1979.

Plat Book of Gentry County. Hixson, 1925.

Standard Atlas of Gentry County, MO. Chicago: Ogle, 1914.



HISTORIC INVENTORY

1. No. 32		4. Present Name(s) Rucker House		1. No. 32	2. County Gentry		
2. County Gentry		5. Other Name(s) Joseph J. Smith House					
3. Location of Negatives Carneal's Office		6. Specific Location E side of Alanthus Between 4th and 5th.					
7. City or Town Stanberry, MO		16. Thematic Category Architecture 030		28. No. of Stories 1	29. Basement? Yes <input checked="" type="checkbox"/> No <input type="checkbox"/>		
8. Site Plan with North Arrow		17. Date(s) or Period ca. 1920				30. Foundation Material Brick 30	31. Wall Construction Stucco WD
9. Coordinates Lat. Sec 32 Long. T 63N R 32W UTM Stanberry		18. Style or Design Adobe/Art Modern 70					
10. Site 1: Building <input checked="" type="checkbox"/> Structure <input type="checkbox"/> Object <input type="checkbox"/>		19. Architect or Engineer Unknown		34. Wall Treatment Stucco 61	35. Plan Shape rectangle		
11. On National Register? Yes <input type="checkbox"/> No <input checked="" type="checkbox"/>		20. Contractor or Builder Joe Smith				36. Changes (Explain in #42) Addition <input type="checkbox"/> Altered <input type="checkbox"/> Moved <input type="checkbox"/>	37. Condition Interior Exterior good
12. Is II Eligible? Yes <input type="checkbox"/> No <input type="checkbox"/>		21. Original Use, if apparent Residence DA					
13. Part of Estab. Hist. Dist.? Yes <input type="checkbox"/> No <input checked="" type="checkbox"/>		22. Present Use Residence DB		40. Visible from Public Road? Yes <input checked="" type="checkbox"/> No <input type="checkbox"/>	41. Distance from and Frontage on Road 25' D		
14. District Potent'l? Yes <input type="checkbox"/> No <input type="checkbox"/>		23. Ownership Public <input type="checkbox"/> Private <input checked="" type="checkbox"/>				42. Further Description of Important Features This house has lug sills with inset windows. There is a tile hood over the window on the west facade and a tile roof over the entrance porch on the west. There is a parapet roof line.	
15. Name of Established District		24. Owner's Name & Address, if known Opal Rucker Stanberry, MO 64489					
16. Local Contact Person or Organization Aletha Whittington		25. Open to Public? Yes <input type="checkbox"/> No <input checked="" type="checkbox"/>					
17. Other Surveys in Which Included		26. History and Significance Joe Smith came to Stanberry with the Wabash railroad. From 1880 to 1884 he was a car repairman; from 1884-1887, a shop foreman, and from 1887-1929, an engineer for the railroad. He married Helen Betteson, granddaughter of Charles Lawson, one of the first settlers in Stanberry and was himself an engineer for the Wabash and builder of a house at 5th and Walnut.					
43. History and Significance		44. Description of Environment and Outbuildings This is in a residential area with several similar homes in the vicinity.		45. Sources of Information See appendix			
45. Sources of Information		46. Prepared by T. Carneal		47. Organization NWMSU Hist. Survey			
		48. Date		49. Revision Date(s)			

Page 2
Rucker House

#45 Appendix

Atlas of Morgan, Nodaway and Gentry Counties., MO., 1880.

Hammond, Loy L. Ghost Towns of Gentry County, Missouri. Point Lookout, MO.: School of the Ozarks Press, 1972.

History of Daviess and Gentry Counties. Topeka, KS: Historical Publishing Co., 1922.

History of Gentry and Worth Counties. St. Joseph, MO: National Historical Co., 1882.

Illustrated Historical Atlas of Gentry County, MO. Edwards. 1877.

Once upon a Railroad. Ed. by Centennial Committee of Stanberry. Shawnee Mission KS: Intercollegiate Press, 1979.

Plat Book of Gentry County, Hixson, 1925.

Standard Atlas of Gentry County, MO. Chicago: Ogle, 1914.



HISTORIC INVENTORY

1. No. 33		4. Present Name(s) Rich House		1. No. 33
2. County Gentry		5. Other Name(s) Tomblin House/McHenry House/ Dr. Simpson House		
3. Location of Negatives Carneal's Office				
6. Specific Location NE cor of 3rd and Alanthus		16. Thematic Category Architecture 030	28. No. of Stories 2	2. County Gentry
7. City or Town If Rural, Township & Vicinity Stanberry, MO		17. Date(s) or Period ca. 1880	29. Basement? Yes <input checked="" type="checkbox"/> No <input type="checkbox"/>	
8. Site Plan with North Arrow		18. Style or Design Italianate 42	30. Foundation Material Brick 30	
		19. Architect or Engineer Unknown	31. Wall Construction Frame WH	4. Present Name(s) Rich House
		20. Contractor or Builder Unknown	32. Roof Type & Material Low hip/asbestos 64	
		21. Original Use, if apparent Residence DIA 20 30	33. No. of Bays Front 3 Side 3	
		22. Present Use Residence CB	34. Wall Treatment Metal/Asbestos Siding 50	5. Other Name(s) Tomblin/McHenry/Simpson
		23. Ownership Public <input type="checkbox"/> Private <input checked="" type="checkbox"/>	35. Plan Shape Ell LS	
		24. Owner's Name & Address, if known Jim Rich Stanberry, MO 64489	36. Changes (Explain in #42) Addition of Altered Moved	
9. Coordinates UTM Lat. Sec 32 Long. T 63N R 32W Stanberry		25. Open to Public? Yes <input type="checkbox"/> No <input checked="" type="checkbox"/>	37. Condition Interior Exterior good	
10. Site <input checked="" type="checkbox"/> Building <input checked="" type="checkbox"/> Structure <input type="checkbox"/> Object <input type="checkbox"/>		26. Local Contact Person or Organization Aletha Whittington	38. Preservation Underway? Yes <input checked="" type="checkbox"/> No <input type="checkbox"/>	
11. On National Register? Yes <input type="checkbox"/> No <input checked="" type="checkbox"/>		27. Other Surveys in Which Included	39. Endangered? By What? Yes <input type="checkbox"/> No <input checked="" type="checkbox"/>	
12. Is It Eligible? Yes <input type="checkbox"/> No <input type="checkbox"/>			40. Visible from Public Road? Yes <input checked="" type="checkbox"/> No <input type="checkbox"/>	
13. Part of Estab. Yes <input type="checkbox"/> Hist. Dist.? No <input checked="" type="checkbox"/>			41. Distance from and Frontage on Road 25' D	
14. District Potent'l? Yes <input type="checkbox"/> No <input type="checkbox"/>				
15. Name of Established District				
42. Further Description of Important Features This house has semi-elliptical windows in the upper sash and metal siding covers the window headers. There is a carpenter trim center porch on the west facade and a carpenter trim porch in the corner of the ell on the south east. There is a bay window at the southeast, with bracketed cornice.				
43. History and Significance A.L. Tomblin, an early owner, was born in Kendall County, Illinois in 1837. He went to California during the Gold Rush. In 1879, he moved to Stanberry and opened the banking house known as the Bank of Stanberry. He was a member of the Stanberry School Board prior to 1882.				
44. Description of Environment and Outbuildings This is in a residential area with several similar homes in the vicinity.				
45. Sources of Information See appendix			46. Prepared by T. Carneal	
			47. Organization NWMSU Hist. Survey	
			48. Date 149 Revision Date(s)	

Page 2
Rich House

#45 Appendix

Atlas of Morgan, Nodaway and Gentry Counties, MO., 1880.

Hammond, Loy L. Ghost Towns of Gentry County, Missouri. Point Lookout, MO.: School of the Ozarks Press, 1972.

History of Daviess and Gentry Counties. Topeka, KS: Historical Publishing Co., 1922.

History of Gentry and Worth Counties. St. Joseph, MO: National Historical Co., 1882.

Illustrated Historical Atlas of Gentry County, MO. Edwards. 1877.

Once upon a Railroad. Ed. by Centennial Committee of Stanberry. Shawnee Mission KS: Intercollegiate Press, 1979.

Plat Book of Gentry County. Hixson, 1925.

Standard Atlas of Gentry County, MO. Chicago: Ogle, 1914.



HISTORIC INVENTORY

1. No. 23		4. Present Name(s) Smith House		2. County Gentry
2. County Gentry		5. Other Name(s) Augustus Sager House		
3. Location of Negatives Carneal's Office				
6. Specific Location SW cor of Elm & Main		16. Thematic Category Architecture 030		2. County Gentry
7. City or Town If Rural, Township & Vicinity Stanberry, MO		17. Date(s) or Period ca. 1880		
8. Site Plan with North Arrow		18. Style or Design Italianate 42		
		19. Architect or Engineer Unknown		4. Present Name(s) Smith House
		20. Contractor or Builder Unknown		
		21. Original Use, if apparent Residence DIA 20		
		22. Present Use Residence PHH		5. Other Name(s) Sager House
		23. Ownership Public <input type="checkbox"/> Private <input checked="" type="checkbox"/>		
		24. Owner's Name & Address, if known David Smith Stanberry, MO 64489		
9. Coordinates UTM Lat. Sec 6 Long. T 62N R 32W Stanberry		25. Open to Public? Yes <input type="checkbox"/> No <input checked="" type="checkbox"/>		5. Other Name(s) Sager House
10. Site It Building <input checked="" type="checkbox"/> Structure <input type="checkbox"/> Object <input type="checkbox"/>		26. Local Contact Person or Organization Aletha Whittington		
11. On National Register? Yes <input type="checkbox"/> No <input checked="" type="checkbox"/>		27. Other Surveys in Which Included		
12. Is It Eligible? Yes <input type="checkbox"/> No <input type="checkbox"/>		37. Condition Interior Exterior fair		5. Other Name(s) Sager House
13. Part of Estab. Yes <input type="checkbox"/> Hist. Dist. No <input checked="" type="checkbox"/>		38. Preservation Underway? Yes <input checked="" type="checkbox"/> No <input type="checkbox"/>		
14. District Potent'l? Yes <input type="checkbox"/> No <input type="checkbox"/>		39. Endangered? By What? Yes <input checked="" type="checkbox"/> No <input type="checkbox"/>		
15. Name of Established District		40. Visible from Public Road? Yes <input checked="" type="checkbox"/> No <input type="checkbox"/>		5. Other Name(s) Sager House
		41. Distance from and Frontage on Road 25' D		
		42. Further Description of Important Features The house has a bracketed cornice. There are shallow entablature window headers. The house has twin chimneys which are now hooded. A porch has been added to the northeast corner of the house.		
43. History and Significance Augustus Sager was born in Hanover Germany in 1830. When he first came to Gentry County, he farmed on the road to Darlington. After the founding of Stanberry, in 1879, he moved to town and built this house which was featured in the 1882 history. The Sagers boarded Wahash railroaders in their homes for a number of years.		46. Prepared by T. Carneal		5. Other Name(s) Sager House
44. Description of Environment and Outbuildings This is in a residential area with several similar homes in the vicinity.		47. Organization NWMSU Hist. Survey		
45. Sources of Information See appendix		48. Date 49. Revision Date(s)		



Page 2
Smith House

#45 Appendix

Atlas of Morgan, Nodaway and Gentry Counties, MO., 1880.

Hammond, Loy L. Ghost Towns of Gentry County, Missouri. Point Lookout, MO.: School of the Ozarks Press, 1972.

History of Daviess and Gentry Counties. Topeka, KS: Historical Publishing Co., 1922.

History of Gentry and Worth Counties. St. Joseph, MO: National Historical Co., 1882.

Illustrated Historical Atlas of Gentry County, MO. Edwards. 1877.

Once upon a Railroad. Ed. by Centennial Committee of Stanberry. Shawnee Mission KS: Intercollegiate Press; 1979.

Plat Book of Gentry County. Hixson, 1925.

Standard Atlas of Gentry County, MO. Chicago: Ogle, 1914.



HISTORIC INVENTORY

1. No. 24		4. Present Name(s) Donovan House		1. No. 24
2. County Gentry		5. Other Name(s)		
3. Location of Negatives Carneal's Office				
6. Specific Location E side of Elm, 2nd House N of Main		16. Thematic Category Architecture 030		2. County Gentry
7. City or Town If Rural, Township & Vicinity Stanberry, MO		17. Date(s) or Period 1905		
8. Site View with North Arrow		18. Style or Design Queen Anne 45		
		19. Architect or Engineer Unknown		3. County Gentry
		20. Contractor or Builder Unknown		
		21. Original Use, if apparent Residence 01A 20		
9. Coordinates UTM Lat. Sec 32 Long. T 63N R 32W		22. Present Use Residence 0B R2		4. Present Name(s) Donovan House
10. Site Is Building <input checked="" type="checkbox"/> Structure Is Object <input type="checkbox"/>		23. Ownership Public <input type="checkbox"/> Private <input checked="" type="checkbox"/>		
11. On National Register? Yes <input type="checkbox"/> No <input checked="" type="checkbox"/>		24. Owner's Name & Address, if known Mark Donovan Stanberry, MO 64489		
12. Is It Eligible? Yes <input type="checkbox"/> No <input type="checkbox"/>		25. Open to Public? Yes <input type="checkbox"/> No <input checked="" type="checkbox"/>		5. Other Name(s)
13. Part of Estab. Hist. Dist.? Yes <input type="checkbox"/> No <input checked="" type="checkbox"/>		26. Local Contact Person or Organization Aletha Whittington		
14. District Potent'l? Yes <input type="checkbox"/> No <input type="checkbox"/>		27. Other Surveys in Which Included		
15. Name of Established District		28. No. of Stories 2 1/2		6. County Gentry
		29. Basement? Yes <input checked="" type="checkbox"/> No <input type="checkbox"/>		
		30. Foundation Material Cement Block 65		
		31. Wall Construction Frame Wn		7. County Gentry
		32. Roof Type & Material Hip-gable/asbestos 64		
		33. No. of Bays Front irregular Side		
		34. Wall Treatment Weatherboard 01		8. County Gentry
		35. Plan Shape asymmetrical		
		36. Changes (Explain in #42) Addition <input type="checkbox"/> Altered <input checked="" type="checkbox"/> Moved <input type="checkbox"/>		
		37. Condition Interior Exterior good		9. County Gentry
		38. Preservation Underway? Yes <input checked="" type="checkbox"/> No <input type="checkbox"/>		
		39. Endangered? By What? Yes <input type="checkbox"/> No <input checked="" type="checkbox"/>		
		40. Visible from Public Road? Yes <input checked="" type="checkbox"/> No <input type="checkbox"/>		10. County Gentry
		41. Distance from and Frontage on Road 100' D		
42. Further Description of Important Features This house has carpenter trim gable ends on the west and south. There is a stained glass window in the west gable end. An inset porch on the southwest corner has a spindle transom, and carpenter lace post brackets. There is a stained glass transom in the window, first floor of west facade and a bay window on the south facade. The porch on the west has been altered, (see appendix)				
43. History and Significance This house was apparently built by one of the numerous railroaders of early Stanberry.				
44. Description of Environment and Outbuildings This is in a residential area with several similar homes in the vicinity.				
45. Sources of Information See appendix				11. County Gentry
46. Prepared by T. Carneal				
47. Organization NWMSU Hist. Survey				
48. Date 49. Revision Date(s)				

Page 2
Donovan House

#42 Appendix
wrought iron railings added. There is an addition on the east,

#45 Appendix
Atlas of Morgan, Nodaway and Gentry Counties, MO., 1880.

Hammond, Loy L. Ghost Towns of Gentry County, Missouri. Point Lookout,
MO.: School of the Ozarks Press, 1972.

History of Daviess and Gentry Counties-. Topeka, KS: Historical Publishing
Co., 1922.

History of Gentry and Worth Counties. St. Joseph, MO: National Historical Co.,
1882.

Illustrated Historical Atlas of Gentry County, MO. Edwards. 1877.



Once upon a Railroad Ed. by Centennial Committee of Stanberry. Shawnee
Mission KS: Intercollegiate Press, 1979.

Plat Book of Gentry County. Hixson, 1925.

Standard Atlas of Gentry County, MO. Chicago: Ogle, 1914.



HISTORIC INVENTORY

1. No. 25		4. Present Name(s) Johnson Funeral Home		1. No. 25
2. County Gentry		5. Other Name(s) W.H. Armstrong House		
3. Location of Negatives Carneal's Office				
6. Specific Location SW cor of 2nd and Elm		16. Thematic Category Architecture 030		2. County Gentry
		17. Date(s) or Period ca. 1880		
7. City or Town If Rural, Township & Vicinity Stanberry, MO		18. Style or Design Italianate 40 02		
8. Site Plan with North Arrow		19. Architect or Engineer Unknown		4. Present Name(s) Johnson Funeral Home
SECOND		20. Contractor or Builder Unknown		
		21. Original Use, if apparent Residence 01A 20		
		22. Present Use Funeral Home 0H		5. Other Name(s) Armstrong House
		23. Ownership Public <input type="checkbox"/> Private <input checked="" type="checkbox"/>		
		24. Owner's Name & Address, if known R.E. Johnson Stanberry, MO 64489		
9. Coordinates UTM Lat. Sec 32 Long. T 63N R 32W Stanberry		25. Open to Public? Yes <input checked="" type="checkbox"/> No <input type="checkbox"/>		1. No. 25
10. Site II Building M Structure II Object II		26. Local Contact Person or Organization Aletha Whittington		
11. On National Register? Yes <input type="checkbox"/> No <input checked="" type="checkbox"/>		27. Other Surveys in Which Included		
12. Is II Eligible? Yes <input type="checkbox"/> No <input type="checkbox"/>		28. No. of Stories 2		2. County Gentry
13. Part of Estab. Yes <input type="checkbox"/> Hist. Dist. No <input checked="" type="checkbox"/>		29. Basement? Yes <input checked="" type="checkbox"/> No <input type="checkbox"/>		
14. District Potent'l? Yes <input type="checkbox"/> No <input type="checkbox"/>		30. Foundation Material Stone 40		
15. Name of Established District		31. Wall Construction Frame WW		4. Present Name(s) Johnson Funeral Home
		32. Roof Type & Material hip/asbestos 64		
		33. No. of Bays Front 4 Side 1		
		34. Wall Treatment Weatherboard 01		5. Other Name(s) Armstrong House
		35. Plan Shape T		
		36. Changes (Explain in #42) Addition () Altered () Moved ()		
		37. Condition Interior Exterior excellent		1. No. 25
		38. Preservation Underway? Yes <input checked="" type="checkbox"/> No <input type="checkbox"/>		
		39. Endangered? By What? Yes <input type="checkbox"/> No <input checked="" type="checkbox"/>		
		40. Visible from Public Road? Yes <input checked="" type="checkbox"/> No <input type="checkbox"/>		2. County Gentry
		41. Distance from and Frontage on Road 25' D		
42. Further Description of Important Features The house has plain window surrounds and there are exposed rafters under the roof overhang. There are corner pilasters. The main door on the north facade has a transom and sidelights. The porch on the north has been altered.				
43. History and Significance W.H. Armstrong was born in 1844, in Baltimore Maryland. After coming to Missouri he was associated with his father-in-law in a bank in Gallatin, MO. With the founding of Stanberry, he came to town and was the first manager of the Farmers and Mechanics Bank when it was organized in September, 1880. The Johnson Funeral Home was (See appendix)				
44. Description of Environment and Outbuildings There is a pine tree in the yard that was brought from Valley Forge and planted. There is a garage at the rear of the property.				
45. Sources of Information See appendix				1. No. 25
46. Prepared by T. Carneal				
47. Organization NWMSU Hist. Survey				
48. Date 49. Revision Date(s)				

Page 2

Johnson Funeral Home

#43 Appendix

founded in 1935 by J.E. Johnson and it is today operated by his son Ross. There are Johnson Funeral Homes in Maryville, Maitland, Conception Junction and Burlington Junction. Mrs. S.E. Johnson was a founder of the Gentry County Historical Society.

#45 Appendix

Atlas of Morgan, Nodaway and Gentry Counties, MO, 1880.

Hammond, Loy L. Ghost Towns of Gentry County, Missouri. Point :Lookout, MO.: School of the Ozarks Press, 1972.

History of Daviess and Gentry Counties. Topeka, KS: Historical Publishing Co., 1922.

History of Gentry and Worth Counties. St. Joseph, MO: National Historical Co., 1882.

Illustrated Historical Atlas of Gentry County, MO. Edwards. 1877.

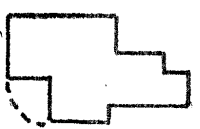

Once upon a Railroad, Ed. by Centennial Committee of Stanberry. Shawnee Mission KS: Intercollegiate Press, 1979.

Plat Book of Gentry County. Hixcon, 1925.

Standard Atlas of Gentry County, MO. Chicago: Ogle, 1914.



HISTORIC INVENTORY

1. No. 27		4. Present Name(s) Newcomer House		1. No. 27
2. County Gentry		5. Other Name(s)		
3. Location of Negatives Carneal's Office				
6. Specific Location NE cor of 4th and Elm 500 Elm		16. Thematic Category Architecture 030		2. County Gentry
		17. Date(s) or Period Unknown		
		28. No. of Stories 1-1-1		
7. City or Town If Rural, Township & Vicinity Stanberry, MO		18. Style or Design Mansard 40 49		4. Present Name(s) Newcomer House
8. Site Plan with North Arrow		19. Architect or Engineer Unknown		
		20. Contractor or Builder Unknown		
		21. Original Use, if apparent Residence DIA 20		5. Other Name(s)
		22. Present Use Residence 8H		
		23. Ownership Public <input type="checkbox"/> Private <input checked="" type="checkbox"/>		
9. Coordinates UTM Lat. NW 1/4 Sec 32 Long. T 63N R 32W Stanberry		24. Owner's Name & Address, if known Lester Newcomer Stanberry, MO 64489		
10. Site <input checked="" type="checkbox"/> Building <input checked="" type="checkbox"/> Structure <input type="checkbox"/> Object <input type="checkbox"/>		25. Open to Public? Yes <input type="checkbox"/> No <input checked="" type="checkbox"/>		
11. On National Register? Yes <input type="checkbox"/> No <input checked="" type="checkbox"/>		26. Local Contact Person or Organization Aletha Whittington		
12. Is it Eligible? Yes <input type="checkbox"/> No <input checked="" type="checkbox"/>		27. Other Surveys in Which Included		
13. Part of Estab. Yes <input type="checkbox"/> Hist. Dist.? No <input checked="" type="checkbox"/>				
14. District Potent'l? Yes <input type="checkbox"/> No <input checked="" type="checkbox"/>				
15. Name of Established District				
42. Further Description of Important Features This house has a mansard roof which is supported by a bracketed cornice. A rounded porch has been added to the southwest corner and two shed roof additions on the east.				
43. History and Significance This house was apparently built by one of the numerous railroaders who constructed houses in this town between 1879 and the first quarter of the 20th Century.				
44. Description of Environment and Outbuildings This is in a residential area with several similar homes in the vicinity.				
45. Sources of Information See appendix				
46. Prepared by T. Carneal				
47. Organization NWMSU Hist. Survey				
48. Date 1/49 Revision (date)				

Page 2
Newcomer House

#45 Appendix

Atlas of Morgan, Nodaway and Gentry Counties, MO. 1880.

Hammond, Loy L. Ghost Towns of Gentry County, Missouri. Point Lookout, MO.: School of the Ozarks Press, 1972.

History of Daviess and Gentry Counties. Topeka, KS: Historical Publishing Co., 1922.

History of Gentry and Worth Counties. St. Joseph, MO: National Historical Co., 1882.

Illustrated Historical Atlas of Gentry County, MO. Edwards. 1877.

Once upon a Railroad. Ed, by Centennial Committee of Stanberry. Shawnee Mission KS: Intercollegiate Press, 1979.

Plat Book of Gentry County. Hixcon, 1925.

Standard Atlas of Gentry County, MO. Chicago: Ogle, 1914.



HISTORIC INVENTORY

1. No. 38		4. Present Name(s) Forest Park and Band Stand		1. No. 38 2. County Gentry
2. County Gentry		5. Other Name(s)		
3. Location of Negatives Carneal's Office				
6. Specific Location Bounded by Park., Locust, Main and First Streets,		16. Thematic Category Recreation	28. No. of Stories n/a	2. County Gentry
7. City or Town If Rural, Township & Vicinity Stanberry, MO		17. Date(s) or Period 1879	29. Basement? n/a Yes <input type="checkbox"/> No <input type="checkbox"/>	
8. Site Plan with North Arrow		18. Style or Design Unknown	30. Foundation Material n/a	
		19. Architect or Engineer Unknown	31. Wall Construction n/a	4. Present Name(s) Forest Park
		20. Contractor or Builder Unknown	32. Roof Type & Material n/a	
		21. Original Use, if apparent City Park	33. No. of Bays n/a Front Side	
		22. Present Use City Park	34. Wall Treatment n/a	
9. Coordinates UTM		23. Ownership Public <input checked="" type="checkbox"/> Private <input type="checkbox"/>	35. Plan Shape n/a	5. Other Name(s)
Lat. Sec 31 Long. T 63N R 32W Stanberry		24. Owner's Name & Address, if known City of Stanberry Stanberry, MO 64489	36. Changes (Explain in #42) Addition <input type="checkbox"/> Altered <input type="checkbox"/> Moved <input type="checkbox"/>	
10. Site <input checked="" type="checkbox"/> Building <input type="checkbox"/> Structure <input type="checkbox"/> Object <input type="checkbox"/>		25. Open to Public? Yes <input checked="" type="checkbox"/> No <input type="checkbox"/>	37. Condition Interior Exterior	
11. On National Register? Yes <input type="checkbox"/> No <input checked="" type="checkbox"/>		26. Local Contact Person or Organization Aletha Whittington	38. Preservation Underway? Yes <input type="checkbox"/> No <input checked="" type="checkbox"/>	
12. Is It Eligible? Yes <input type="checkbox"/> No <input type="checkbox"/>		27. Other Surveys in Which Included	39. Endangered? By What? Yes <input type="checkbox"/> No <input checked="" type="checkbox"/>	
13. Part of Estab. Yes <input type="checkbox"/> Hist. Dist. No <input checked="" type="checkbox"/>			40. Visible from Public Road? Yes <input checked="" type="checkbox"/> No <input type="checkbox"/>	
14. District Yes <input type="checkbox"/> Potent'l? No <input type="checkbox"/>			41. Distance from and Frontage on Road 15' D	
15. Name of Established District				
42. Further Description of Important Features				
<p>This is a site nomination, therefore no features are described. It is significant for historical, rather than architectural reasons. This park has a bandstand in the middle of the block, there are concrete gateposts at the center of each side. In the south-west corner there is a horseshoe court. Other features of the park include a civil war cannon and a large stone with the date of Stanberry's founding on it.</p>				
43. History and Significance				
<p>This block was donated to the city by John J. Stanberry, for whom the city is named. He was born in Franklin County, Indiana in 1825. After participating in the Gold Rush he came to Gentry County in 1851 where he purchased 360 acres of land. He sold 40 acres to the Western Improvement Co. which laid out the town of Stanberry in 1879.</p>				
44. Description of Environment and Outbuildings				
<p>This is located in the business district of the town.</p>				
45. Sources of Information		46. Prepared by		
See appendix		T. Carneal		
		47. Organization		
		NWMSU Hist. Survey		

Page 2
Forest Park

#45 Appendix

Atlas of Morgan, Nodaway and Gentry Counties, MO., 1880.

Hammond, Loy L. Ghost Toms of Gentry County; Missouri. Point Lookout, MO.: School of the Ozarks Press, 1972.

'History of Daviess and Gentry Counties. Topeka, ~~KS~~: Historical Publishing Co., 1922.

History of Gentry and Worth Counties. St. Joseph, MO: National Historical Co., 1882.

Illustrated Historical Atlas of Gentry County, MO. Edwards. 1877.

Once upon a Railroad, Ed. by Centennial Committee of Stanberry. Shawnee Mission KS: Intercollegiate Press, 1979.

Plat Book of Gentry County. Hixcon, 1925.

Standard Atlas of Gentry County, MO. Chicago: Ogle, 1914.



HISTORIC INVENTORY

1. No. 56		4. Present Name(s) Hitching Post		1. No. 56
2. County Gentry		5. Other Name(s)		2. County Gentry
3. Location of Negatives Carneal's Office				4. Present Name(s) Hitching Post
6. Specific Location E side of High Str. between 5th and 6th.		16. Thematic Category Society	28. No. of Stories n/a	5. Other Name(s)
7. City or Town If Rural, Township & Vicinity Stanberry, MO		17. Date(s) or Period ca. 1900	29. Basement? n/a Yes <input type="checkbox"/> No <input type="checkbox"/>	
8. Site Plan with North Arrow		18. Style or Design Vernacular	30. Foundation Material n/a	
		19. Architect or Engineer Unknown	31. Wall Construction n/a	
		20. Contractor or Builder Unknown	32. Roof Type & Material n/a	
		21. Original Use, if apparent Hitching Post	33. No. of Bays n/a Front Side	
		22. Present Use Lawn Ornament	34. Wall Treatment n/a	
		23. Ownership Public <input type="checkbox"/> Private <input checked="" type="checkbox"/>	35. Plan Shape n/a	
		24. Owner's Name & Address, if known Leroy Stingley Stanberry, MO 64489	36. Changes (Explain in #42) Addition <input type="checkbox"/> Altered <input type="checkbox"/> Moved <input type="checkbox"/>	
9. Coordinates UTM Lat. NE 1/4 Sec 31 Long. T 63N R 32W		25. Open to Public? Yes <input checked="" type="checkbox"/> No <input type="checkbox"/>	37. Condition Interior Exterior n/a	
10. Site is Building <input type="checkbox"/> Structure <input type="checkbox"/> Object <input checked="" type="checkbox"/>		26. Local Contact Person or Organization Aletha Whittington	38. Preservation Underway? Yes <input checked="" type="checkbox"/> No <input type="checkbox"/>	
11. On National Register? Yes <input type="checkbox"/> No <input checked="" type="checkbox"/>		27. Other Surveys in Which included	39. Endangered? By What? Yes <input type="checkbox"/> No <input checked="" type="checkbox"/>	
12. Is it Eligible? Yes <input type="checkbox"/> No <input type="checkbox"/>			40. Visible from Public Road? Yes <input checked="" type="checkbox"/> No <input type="checkbox"/>	
13. Part of Estab. Yes <input type="checkbox"/> Hist. Dist.? No <input checked="" type="checkbox"/>			41. Distance from and Frontage on Road 5' D	
14. District Potent'l? Yes <input type="checkbox"/> No <input type="checkbox"/>				
15. Name of Established District				
42. Further Description of Important Features This object is a concrete hitching post.				5. Other Name(s)
43. History and Significance This hitching post reminds us of the days when the common mode of travel was horseback or by buggy or carriage and each house provided a hitching post as a convenience for visitors.				
44. Description of Environment and Outbuildings This is in a residential area.				
45. Sources of Information See appendix			46. Prepared by T. Carneal	
			47. Organization NWMSU Hist. Survey	
			48. Date 2/22/80	
			49. Revision Date(s)	

Page 2
Hitching Post

#45 Appendix

Atlas of Morgan, Nodaway and Gentry Counties, MO., 1880.

Hammond, Loy L. Ghost Towns of Gentry County; Missouri. Point Lookout, MO.: School of the Ozarks Press, 1972.

History of Daviess and Gentry Counties. Topeka, KS: Historical Publishing Co., 1922.

History of Gentry and Worth Counties. St. Joseph, MO: National Historical Co., 1882.

Illustrated Historical Atlas of Gentry County, MO. Edwards. 1877.

Once upon a Railroad. Ed. by Centennial Committee of Stanberry. Shawnee Mission KS: Intercollegiate Press; 1979.

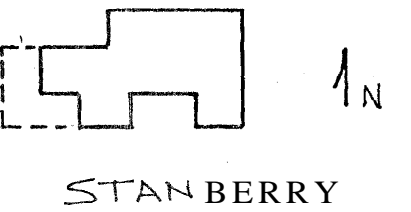

Plat Book of Gentry County. Hixson, 1925.

Standard Atlas of Gentry County, MO. Chicago: Ogle, 1914.



GEAS002-097

HISTORIC INVENTORY

1. No. 57		4. Present Name(s) Stingley House		1. No. 57
2. County Gentry		5. Other Name(s) Al Freeman House		
3. Location of Negatives Carneal's Office				
6. Specific Location SE cor of 6th and High		16. Thematic Category Architecture 030		2. County Gentry
7. City or Town If Rural, Township & Vicinity Stanberry, MO		17. Date(s) or Period ca. 1890		
8. Site Plan with North Arrow		18. Style or Design Queen Anne 45		
		19. Architect or Engineer Unknown		4. Pres. Name(s) Stingley House
		20. Contractor or Builder Unknown		
		21. Original Use, if apparent Residence 01A 22 20		
22. Present Use Residence WA SI		23. Ownership Public <input type="checkbox"/> Private <input checked="" type="checkbox"/>		5. Other Name(s) Freeman House
24. Owner's Name & Address, if known Leroy Stingley Stanberry, MO 64489		25. Open to Public? Yes <input type="checkbox"/> No <input checked="" type="checkbox"/>		
26. Local Contact Person or Organization Aletha Whittington		27. Other Surveys in Which Included		
9. Coordinates UTM Lat. Sec 31 NE 2 Long. T 63N R 32W Stanberry		28. No. of Stories 1 1/2		6. Other Name(s) Freeman House
10. Site is Building <input checked="" type="checkbox"/> Structure <input type="checkbox"/> Object <input type="checkbox"/>		29. Basement? Yes <input checked="" type="checkbox"/> No <input type="checkbox"/>		
11. On National Register? Yes <input type="checkbox"/> No <input checked="" type="checkbox"/>		30. Foundation Material Concrete Block 65		
12. Is it Eligible? Yes <input type="checkbox"/> No <input type="checkbox"/>		31. Wall Construction Frame 60W		7. Other Name(s) Freeman House
13. Part of Estab. Hist. Dist.? Yes <input type="checkbox"/> No <input checked="" type="checkbox"/>		32. Roof Type & Material Irregular CM 63		
14. District Potent'l? Yes <input type="checkbox"/> No <input type="checkbox"/>		33. No. of Bays Irreg. Front Side CR DR		
15. Name of Established District		34. Wall Treatment Weatherboard 21		8. Other Name(s) Freeman House
42. Further Description of Important Features This house has a wrap-around porch on the west and north, with Ionic columns. There are shingle gable ends on the west, north and south. There is cresting at the roof peak. There are two bay windows on the south and a sunburst gable trim over an inset porch on the southeast. Many windows have stained glass transoms.		35. Plan Shape asymmetrical		
43. History and Significance This house was built for Al Freeman, who was an engineer for the Wabash and one of those who came to the town when it was first laid out. It should be remembered that Stanberry was a division point and consequently the residence of many railroad engineers, fireman and conductors.		36. Changes (Explain in #42) Addition <input type="checkbox"/> Altered <input type="checkbox"/> Moved <input type="checkbox"/>		
44. Description of Environment and Outbuildings This is in a residential area with several similar homes in the vicinity.		37. Condition Interior Exterior good		9. Other Name(s) Freeman House
45. Sources of Information See appendix		38. Preservation Underway? Yes <input checked="" type="checkbox"/> No <input type="checkbox"/>		
46. Prepared By T. Carneal		39. Endangered? By What? Yes <input type="checkbox"/> No <input checked="" type="checkbox"/>		
47. Organization NWMSU Hist. Survey		40. Visible from Public Road? Yes <input checked="" type="checkbox"/> No <input type="checkbox"/>		10. Other Name(s) Freeman House
48. Date		41. Distance from and Frontage on Road 25' D		
49. Revision Date(s)				

Page 2
Stingley House

#45 Appendix

Atlas of Morgan, Nodaway and Gentry Counties, MO., 1880,

Hammond, Loy L. Ghost Towns of Gentry County, Missouri. Point Lookout, MO: School of the Ozarks Press, 1972.

History of Daviess and Gentry Counties. Topeka, KS: Historical Publishing Co., 1922.

History of Gentry and Worth Counties. St. Joseph, MO: National Historical Co., 1882.

Illustrated Historical Atlas of Gentry County, MO. Edwards. 1877.

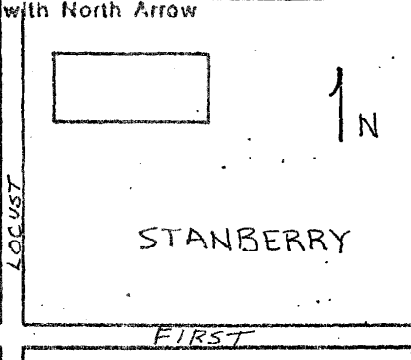

Once upon a Railroad. Ed. by centennial Committee of Stanberry. Shawnee Mission KS: Intercollegiate Press, 1979.

Plat Book of Gentry County. Hixson, 1925.

Standard Atlas of Gentry County, MO. Chicago: Ogle, 1914.



HISTORIC INVENTORY

1. No. 45		4. Present Name(s) Princess Theater <i>name</i>		1. No. 45
2. County Gentry		5. Other Name(s) Moderne Theater <i>other name</i>		2. County Gentry
3. Location of Negatives Carneal's Office				
6. Specific Location E side of Locust between 1st and 2nd.		16. Thematic Category Architecture <i>020 120</i>	28. No. of Stories 1	4. Present Name(s) Princess Theater
		17. Date(s) or Period ca. 1920	29. Basement? Yes <input type="checkbox"/> No <input checked="" type="checkbox"/>	
		18. Style or Design Art Modern <i>70</i>	a. Foundation Material Brick <i>30</i>	
		19. Architect or Engineer Unknown	31. Wall Construction <i>wd</i> Brick & Mortar	
7. City or Town If Rural, Township & Vicinity Stanberry, MO		20. Contractor or Builder Unknown	32. Roof Type & Material <i>AM</i> <i>F? PE</i>	5. Other Name(s) Moderne Theater
8. Site Plan with North Arrow		21. Original Use, if apparent Theater <i>08A</i>	33. No. of Bays Front 11 Side 0	
		22. Present Use Vacant <i>AW</i>	34. Wall Treatment Common Bond <i>30</i>	
		23. Ownership Public <input type="checkbox"/> Private <input checked="" type="checkbox"/>	35. Plan Shape Rectangle	
9. Coordinates UTM Lat. SE4 Sec 31 Long. T 63N R 32W <i>Stanberry</i>		24. Owner's Name & Address, if known Rex Eckard Stanberry, MO 64489	36. Changes (Explain in #42) Addition <input type="checkbox"/> Altered <input checked="" type="checkbox"/> Moved <input type="checkbox"/>	
10. Site is Building <input checked="" type="checkbox"/> Structure <input type="checkbox"/> Object <input type="checkbox"/>		25. Open to Public? Yes <input type="checkbox"/> No <input checked="" type="checkbox"/>	37. Condition Interior <input type="checkbox"/> Exterior <i>fair</i>	
11. On National Register? Yes <input type="checkbox"/> No <input checked="" type="checkbox"/>		26. Local Contact Person or Organization Aletha Whittington	38. Preservation Underway? Yes <input checked="" type="checkbox"/> No <input type="checkbox"/>	
12. Is it Eligible? Yes <input type="checkbox"/> No <input type="checkbox"/>		27. Other Surveys in Which Included	39. Endangered? By What? Yes <input type="checkbox"/> No <input checked="" type="checkbox"/>	
13. Part of Estab. Yes <input type="checkbox"/> Hist. Dist.? No <input checked="" type="checkbox"/>			40. Visible from Public Road? Yes <input checked="" type="checkbox"/> No <input type="checkbox"/>	
14. District Potent'l? Yes <input type="checkbox"/> No <input type="checkbox"/>			41. Distance from and Frontage on Road 15' D	
15. Name of Established District		42. Further Description of Important Features The theater has a row of square mullioned windows under the roof-line. There is a parapet roof and decorative brick trim above and below the row of windows. There was a marquee which had cement block columns, a hip roof with pediment over the center and archers which were lined with lights. There are four sets of doors on the west facade, two which are under the marquee.		
43. History and Significance This theater was built in the early 1920's and was known as the Princess Theater. The theater was renamed the Moderne in 1937 in a contest judged by Wallace Beery, (who was a native of DeKalb County). The 470 seat theater was in use until 1973.				
44. Description of Environment and Outbuildings This is in a business area with several similar building in the vicinity.				
45. Sources of Information See appendix		46. Prepared by M. Carneal		
		47. Organization NWMSU Hist. Survey		
		48. Date 49. Revision Date(s)		

Page 2
Princess Theater

#45 Appendix

Atlas of Morgan, Nodaway and Gentry Counties, MO., 1880.

Hammond, Loy L. Ghost Towns of Gentry County, Missouri. Point Lookout, MO.: School of ~~the~~ Ozarks Press, 1972.

History of Daviess and Gentry Counties. Topeka, KS: Historical Publishing Co., 1922.

History of Gentry and Worth Counties. St. Joseph, MO: National. Historical Co., 1882.

Illustrated Historical Atlas of Gentry County, MO. Edwards. 1877.

Once upon a Railroad. Ed. by Centennial Committee of Stanberry. Shawnee Mission KS: Intercollegiate Press, 1979.

Plat Book of Gentry County. Hixcon, 1925.

Standard Atlas of Gentry County, MO. Chicago: Ogle, 1914.



HISTORIC INVENTORY

not entered

GEAS002-094A

1. No. 29		4. Present Name(s) Site of Stanberry Normal School		1. No. 29
2. County Gentry		5. Other Name(s)		
3. Location of Negatives Carneal's Office				
6. Specific Location Block between 6th, 7th, Elm and Maple		16. Thematic Category Education		2. County Gentry
7. City or Town If Rural, Township & Vicinity Stanberry, MO		17. Date(s) or Period ca. 1880		
8. Site Plan with North Arrow		18. Style or Design n/a		
		19. Architect or Engineer Unknown		4. Present Name(s) Stanberry Normal School
		20. Contractor or Builder Unknown		
		21. Original Use, if apparent School		
		22. Present Use Park / front lawns		5. Other Name(s)
		23. Ownership Public <input type="checkbox"/> Private <input checked="" type="checkbox"/>		
		24. Owner's Name & Address, if known Multiple Dwellings Forest Aldredge Stanberry, MO 64489		
9. Coordinates UTM Lat. Sec 32 Long. T 63N R 32W		25. Open to Public? Yes <input type="checkbox"/> No <input checked="" type="checkbox"/>		15 D
10. Site <input checked="" type="checkbox"/> Building <input type="checkbox"/> Structure <input type="checkbox"/> Object <input type="checkbox"/>		26. Local Contact Person or Organization Aletha Whittington		
11. On National Register? Yes <input type="checkbox"/> No <input checked="" type="checkbox"/>		27. Other Surveys in Which Included n/a		
12. Is It Eligible? Yes <input type="checkbox"/> No <input type="checkbox"/>		38. Preservation Underway? n/a		15 D
13. Part of Estab. Hist. Dist.? Yes <input type="checkbox"/> No <input checked="" type="checkbox"/>		39. Endangered? By What? Yes <input type="checkbox"/> No <input type="checkbox"/>		
14. District Potent'l? Yes <input type="checkbox"/> No <input type="checkbox"/>		40. Visible from Public Road? Yes <input checked="" type="checkbox"/> No <input type="checkbox"/>		
15. Name of Established District		41. Distance from and Frontage on Road 15 D		15 D
42. Further Description of Important Features This is a site nomination, therefore no features are described, It is significant for historical rather than architectural reasons.				
43. History and Significance The Stanberry Normal School began in 1881 as a private institution with 19 students. The first building of the school burned in 1896. When this happened a second building was constructed by the residents of Stanberry. This second building burned in 1906 and since the State of Missouri had by then begun the school which is now NWMSU (see appendix)				
44. Description of Environment and Outbuildings This area has been developed into home sites. (See Appendix)		45. Sources of Information See appendix		15 D
		46. Prepared by T. Carneal		
		47. Organization NWMSU Hist. Survey		
		48. Date 2/17/80		15 D
		49. Revision Date(s)		

Page 2

Stanberry Normal School

#43 Appendix

at Maryville, it was not rebuilt.

#44 Appendix

After the school was discontinued the old grounds grew up in trees and it served as a campground for travelers as well as the site for the annual Chautauqua meetings in the teens and twenties, until it became a site for modern homes.

#45 Appendix

Atlas of Morgan, Nodaway and Gentry Counties, MO., 1880.

Hammond, Loy L. Ghost Towns of Gentry County, Missouri, Point Lookout, MO.: School of the Ozarks Press, 1972.

History of Daviess and Gentry Counties. Topeka, KS: Historical Publishing Co., 1922.

History of Gentry and Worth [REDACTED] St. Joseph, MO: National Historical Co., 1882.

Illustrated Historical Atlas of Gentry County, MO. Edwards. 1877.

Once upon a Railroad. Ed. by Centennial Committee of Stanberry. Shawnee Mission KS: Intercollegiate Press, 1979.

Plat Book of Gentry County. Hixson, 1925.

Standard Atlas of Gentry County, MO. Chicago: Ogle, 1914.



HISTORIC INVENTORY

1. No. 55		4. Present Name(s) Milroy House		1. No. 55
2. County Gentry		5. Other Name(s) John C. Millroy House		
3. Location of Negatives Carmichael's Office				2. County Gentry
6. Specific Location SW cor of 5th and Walnut		16. Thematic Category Architecture		
7. City or Town If Rural, Township & Vicinity Stanberry, MO		17. Date(s) or Period ca. 1890		4. Present Name(s) Millroy House
8. Site Plan with North Arrow		18. Style or Design Italianate 42		
		19. Architect or Engineer Unknown		
		20. Contractor or Builder Unknown		
		21. Original Use, if apparent Residence 619		
		22. Present Use Residence porch WA		
		23. Ownership Public <input type="checkbox"/> Private <input checked="" type="checkbox"/>		
		24. Owner's Name & Address, if known Paul Milroy Stanberry, MO 64489		
9. Coordinates UTM Lat. Sec 31 Long. T 63N R 32W Stanberry		25. Open to Public? Yes <input type="checkbox"/> No <input checked="" type="checkbox"/>		
10. Site <input checked="" type="checkbox"/> Building <input checked="" type="checkbox"/> Structure <input type="checkbox"/> Object <input type="checkbox"/>		26. Local Contact Person or Organization Aletha Whittington		
11. On National Register? Yes <input type="checkbox"/> No <input checked="" type="checkbox"/>		27. Other Surveys in Which Included		
12. Is it Eligible? Yes <input type="checkbox"/> No <input type="checkbox"/>				
13. Part of Estab. Yes <input type="checkbox"/> Hist. Dist.? No <input checked="" type="checkbox"/>				
14. District Potent'l? Yes <input type="checkbox"/> No <input type="checkbox"/>				
15. Name of Established District		28. No. of Stories 2-1		
		29. Basement? Yes <input checked="" type="checkbox"/> No <input type="checkbox"/>		
		30. Foundation Material Brick 30		
		31. Wall Construction Frame WW		
		32. Roof Type & Material Tr. Hip/Asbestos 49		
		33. No. of Bays Front 2 Side 1		
		34. Wall Treatment Weatherboard 21		
		35. Plan Shape Rectangle		
		36. Changes (Explain in #42) Addition (1) Altered (1) Moved (1)		
		37. Condition Interior Exterior good		
		38. Preservation Underway? Yes <input checked="" type="checkbox"/> No <input type="checkbox"/>		
		39. Endangered? By What? Yes <input type="checkbox"/> No <input checked="" type="checkbox"/>		
		40. Visible from Public Road? Yes <input checked="" type="checkbox"/> No <input type="checkbox"/>		
		41. Distance from and Frontage on Road 35' D		
42. Further Description of Important Features				5. Other Name(s) Millroy House
<p>This house has a double-bracketed cornice. There is an oval window on the second floor with a rounded label window header. The large window on the east facade, first floor has a stained glass transom. The house has a central chimney.</p>				
43. History and Significance				
<p>John Charles Millroy was a Wabash engineer when he built this house. Paul Milroy dropped the second "l" in the name.</p>				
44. Description of Environment and Outbuildings				
<p>This is in a residential area, with several similar homes in the vicinity.</p>				
45. Sources of Information				
See appendix				
46. Prepared by T. Carneal				
47. Organization NWMSU Hist. Survey				

Page 2
Milroy House

#45 Appendix

Atlas of Morgan, Nodaway and Gentry Counties, MO., 1880.

Hammond, Loy L. Ghost Towns of Gentry County, Missouri. Point Lookout, MO.: School of the Ozarks Press, 1972.

History of Daviess and Gentry Counties. Topeka, KS: Historical Publishing Co., 1922, .

History of Gentry and Worth Counties, St. Joseph, MO: National Historical Ca., 1882.

Illustrated Historical Atlas of Gentry County, MO. Edwards. 1877.

Once upon a Railroad. Ed. by Centennial Committee of Stanberry. Shawnee Mission KS: Intercollegiate Press, 1979.

Plat Book of Gentry County. Hixson, 1925.

Standard Atlas of Gentry County, MO. Chicago: Ogle, 1914.



HISTORIC INVENTORY

1. No. 34		4. Present Name(s) Nickell House		1. No. 34
2. County Gentry		5. Other Name(s) Mulhollen House/Dr. Paul Musselman House		
3. Location of Negatives Carneal's Office				
6. Specific Location SE cor of 5th and Willow		16. Thematic Category Architecture 030	28. No. of Stories 1½	2. County Gentry
7. City or Town If Rural, Township & Vicinity Stanberry, MO		17. Date(s) or Period Unknown	29. Basement? Yes <input checked="" type="checkbox"/> No <input type="checkbox"/>	
8. The Plan with North Arrow		18. Style or Design Queen Anne 45	30. Foundation Material Brick 30	
		19. Architect or Engineer Unknown	31. Wall Construction Frame 100	CN TW 3. Present Name(s) Nickell House
		20. Contractor or Builder Unknown	32. Roof Type & Material Asymmetrical/asbestos	
		21. Original Use, if apparent Residence DIA 22 20	33. No. of Bays Front irreg. 64 Side	
		22. Present Use Residence OH	34. Wall Treatment Weatherboard 21	
9. Coordinates UTM Lat. Sec 31 Long. T 63N R 32W Stanberry		23. Ownership Public <input type="checkbox"/> Private <input checked="" type="checkbox"/>	35. Plan Shape Asymmetrical	4. Other Name(s) Mulhollen House/Musselman House
10. Site <input checked="" type="checkbox"/> Structure <input type="checkbox"/> Building <input checked="" type="checkbox"/> Object <input type="checkbox"/>		24. Owner's Name & Address, if known Dr. Steve Nickell, DVM Stanberry, MO 64489	36. Changes (Explain in #42) Addition <input type="checkbox"/> Altered <input type="checkbox"/> Moved <input type="checkbox"/>	
11. On National Register? Yes <input type="checkbox"/> No <input checked="" type="checkbox"/>		25. Open to Public? Yes <input type="checkbox"/> No <input checked="" type="checkbox"/>	37. Condition Interior Exterior excellent	
12. Is it Eligible? Yes <input type="checkbox"/> No <input type="checkbox"/>		26. Local Contact Person or Organization Aletha Whittington	38. Preservation Underway? Yes <input checked="" type="checkbox"/> No <input type="checkbox"/>	
13. Part of Estab. Hist. Dist.? Yes <input type="checkbox"/> No <input checked="" type="checkbox"/>		27. Other Surveys in Which Included	39. Endangered? By What? Yes <input type="checkbox"/> No <input checked="" type="checkbox"/>	5. Other Name(s) Mulhollen House/Musselman House
14. District Potent'l? Yes <input type="checkbox"/> No <input type="checkbox"/>			40. Visible from Public Road? Yes <input checked="" type="checkbox"/> No <input type="checkbox"/>	
15. Name of Established District			41. Distance from and Frontage on Road 25' D	
42. Further Description of Important Features This house has chamfered corners on the north facade. The two story tower at the northwest corner of the house is covered with shingles. The gable on the west has a shingle end and the gable on the north is shingled. The door has a molded trim surround. A porch has been added on the northwest corner of the house and a large dormer on the south. There is a ground floor addition on the southeast*				
43. History and Significance This house was built by Jim Mulhollen a turn of the century hardware merchant in the town of Stanberry. When his partner absconded with the firms profits, Mulhollen refused to take bankruptcy and sold this house in order to pay off his debtors. It was later owned by one of the teachers at the Stanberry School who had a soundproof music room built into the second floor.				
44. Description of Environment and Outbuildings This is in a residential area with several similar homes in the vicinity.				
45. Sources of Information See appendix			46. Prepared by T. Carneal	
			47. Organization NWMSU Hist. Survey	
			48. Date 49. Revision Date(s)	

Page 2
Nickell House

#45 Appendix

Atlas of Morgan, Nodaway and Gentry Counties, MO., 1880.

Hammond, Loy L. Ghost Towns of Gentry County, Missouri. Point Lookout, MO.: School of the Ozarks Press, 1972.

History of [redacted] and Gentry Counties. Topeka, KS: Historical Publishing Co., 1922.

History of Gentry and Worth Counties. St. Joseph, MO: National Historical Co., 1882.

Illustrated Historical Atlas of Gentry County, MO. Edwards. 1877.

Once upon a Railroad. Ed. by Centennial Committee of Stanberry. Shawnee Mission KS: Intercollegiate Press, 1979.

Plat Book of Gentry County. Hixson, 1925.

Standard Atlas of Gentry County, MO. Chicago: Ogle, 1914.



HISTORIC INVENTORY

1. No. 35		4. Present Name(s) McCrary House		1. No. 35
2. County Gentry		5. Other Name(s) Jess Shisler House		
3. Location of Negatives Carneal's Office				
6. Specific Location W side of Willow between 1st and 2nd.		16. Thematic Category Architecture 030		2. County Gentry
7. City or Town If Rural, Township & Vicinity Stanberry, MO		17. Date(s) or Period ca. 1900		
8. Site map with North Arrow SECOND		18. Style or Design Eclectic 40		
9. Coordinates UTM Lat. Sec 31 Long. T 63N R 32W		19. Architect or Engineer Unknown		4. Present Name(s) McCrary House
10. Site 12 Building 14 Structure 11 Object 11		20. Contractor or Builder Unknown		
11. On National Register? Yes 11 No 14		21. Original Use, if apparent Residence 01A 22 65 20		
12. Is It Eligible? Yes 11 No 11		22. Present Use Warehouse Fu R2		5. Other Name(s) Shisler House
13. Part of Estab. Yes 11 Hist. Dist.? No 14		23. Ownership Public 11 Private 14		
14. District Potent'l? Yes 11 No 11		24. Owner's Name & Address, if known Wade McCrary Stanberry, MO 64489		
15. Name of Established District		25. Open to Public? Yes 11 No 14		6. Other Name(s)
16. Further Description of Important Features This house has a bungalow style porch on the east. The second floor east facade has an arched opening which forms an inset porch. The gable end has an intricate pattern shingle. There are exposed rafter ends under the roof overhang on the north and south.		26. Local Contact Person or Organization Aletha Whittington		
17. History and Significance Hazel Croy, daughter of Amos B. Croy, a relative of the author Homer Croy and an engineer for the Wabash Railroad married Jess Shisler, who had inherited this house from his first wife who was the daughter of early day Stanberry merchants.		27. Other Surveys in Which Included		
18. Description of Environment and Outbuildings This is in a residential area with several similar homes in the vicinity.		28. No. of Stories 1 1/2		7. Other Name(s)
19. Sources of Information See appendix		29. Basement? Yes 11 No 14		
20. Prepared by T. Carneal		30. Foundation Material Cement 65		
21. Organization NWMSU Hist. Survey		31. Wall Construction Frame 11		8. Other Name(s)
22. Date 149. Revision Date(s)		32. Roof Type & Material 16 Cross gable/asbestos		
		33. No. of Bays Front n/a Side n/a		
		34. Wall Treatment Weatherboard 21		9. Other Name(s)
		35. Plan Shape Rectangle		
		36. Changes (Explain in #42) Addition 11 Altered 11 Moved 11		
		37. Condition Interior Exterior fair		10. Other Name(s)
		38. Preservation Underway? Yes 14 No 11		
		39. Endangered? By What? Yes 11 No 14		
		40. Visible from Public Road? Yes 14 No 11		11. Other Name(s)
		41. Distance from and Frontage on Road 25' D		
		42. Further Description of Important Features This house has a bungalow style porch on the east. The second floor east facade has an arched opening which forms an inset porch. The gable end has an intricate pattern shingle. There are exposed rafter ends under the roof overhang on the north and south.		
		43. History and Significance Hazel Croy, daughter of Amos B. Croy, a relative of the author Homer Croy and an engineer for the Wabash Railroad married Jess Shisler, who had inherited this house from his first wife who was the daughter of early day Stanberry merchants.		12. Other Name(s)
		44. Description of Environment and Outbuildings This is in a residential area with several similar homes in the vicinity.		
		45. Sources of Information See appendix		
		46. Prepared by T. Carneal		13. Other Name(s)
		47. Organization NWMSU Hist. Survey		
		48. Date 149. Revision Date(s)		

Page 2
McCrary House

#45 Appendix

Atlas of Morgan, Nodaway and Gentry Counties, MO., 1880.

Hammond, Loy L. Ghost Towns of Gentry County, Missouri. Point Lockout, MO.: School of the Ozarks Press, 1972.

History of Daviess and Gentry Counties. Topeka, KS: Historical Publishing Co., 1922.

History of Gentry and Worth Counties, St. Joseph, MO: National Historical Co., 1882.

Illustrated Historical Atlas of Gentry County, MO. Edwards. 1877.

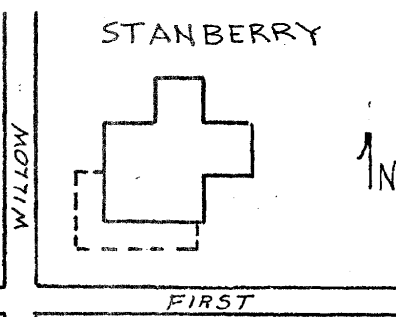

Once upon a Railroad. Ed. by centennial Committee of Stanberry. Shawnee Mission MS: Intercollegiate Press, 1979.

Plat Book of Gentry County. Hixson, 1925.

Standard Atlas of Gentry County, O Chicago: Ogle, 1914.



HISTORIC INVENTORY

1. No. 36		4. Present Name(s) Boley House		1. No. 36
2. County Gentry		5. Other Name(s) Hawkeye House		
3. Location of Negatives Carneal's Office				
6. Specific Location NE Cor of 1st and Willow		16. Thematic Category Architecture 030	28. No. of Stories 2 - 1	2. County Gentry
		17. Date(s) or Period Unknown	29. Basement? Yes <input checked="" type="checkbox"/> No <input type="checkbox"/>	
		18. Style or Design Italianate 42 02	30. Foundation Material Unknown 01	
7. City or Town If Rural, Township & Vicinity Stanberry, MO		19. Architect or Engineer Unknown	31. Wall Construction Frame WW	4. Present Name(s) Boley House
8. Site Plan with North Arrow		20. Contractor or Builder Unknown	32. Roof Type & Material Low hip/asbestos 64	
		21. Original Use, if apparent Residence 21A 20	33. No. of Bays Front 4 Side 3	
9. Coordinates UTM Lat. Sec 31 SE 4 Long. T 63N R 32W Stanberry		22. Present Use Residence 21A	34. Wall Treatment weatherboard 21	5. Other Name(s) Hawkeye House
10. Site is Building <input checked="" type="checkbox"/> Structure <input type="checkbox"/> Object <input type="checkbox"/>		23. Ownership Public <input type="checkbox"/> Private <input checked="" type="checkbox"/>	35. Plan Shape asymmetrical	
11. On National Register? Yes <input type="checkbox"/> No <input checked="" type="checkbox"/>		24. Owner's Name & Address, if known Ben Boley Stanberry, MO	36. Changes (Explain in #42) Addition <input checked="" type="checkbox"/> Altered <input type="checkbox"/> Moved <input type="checkbox"/>	
12. Is it Eligible? Yes <input type="checkbox"/> No <input type="checkbox"/>		25. Open to Public? Yes <input type="checkbox"/> No <input checked="" type="checkbox"/>	37. Condition Interior <input type="checkbox"/> Exterior <input checked="" type="checkbox"/> fair	
13. Part of Estab. Yes <input type="checkbox"/> Hist. Dist.? No <input checked="" type="checkbox"/>		26. Local Contact Person or Organization Aletha Whittington	38. Preservation Underway? Yes <input checked="" type="checkbox"/> No <input type="checkbox"/>	
14. District Potent'l? Yes <input type="checkbox"/> No <input type="checkbox"/>		27. Other Surveys in Which Included	39. Endangered? By What? Yes <input type="checkbox"/> No <input checked="" type="checkbox"/>	
15. Name of Established District			40. Visible from Public Road? Yes <input checked="" type="checkbox"/> No <input type="checkbox"/>	
42. Further Description of Important Features The window headers have a pediment appearance. There are wood carved brackets at the cornice over a large fascia board. The porch on the west and north facades are additions. The porch roof on the west is supported on Doric columns and there is a scroll carpenter trim at the cornice of this roof.				
43. History and Significance This house was a 'boarding house for railroad workers at one time, and was probably called the Hawkeye Home. It was necessary, in a division point town such as Stanberry, to provide homes away from home for trainmen who were at the turn-around in their journey. This was one of many such "boarding houses" in Stanberry at the peak of the railroad era.				
44. Description of Environment and Outbuildings This is in a residential area with several similar homes in the vicinity.				
45. Sources of Information See appendix			46. Prepared by T. Carneal	
			47. Organization NWMSU Hist. Survey	
			48. Date 1-20-80	

Page 2
Boley House

#45 Appendix

Atlas of Morgan, Nodaway and Gentry Counties, MO., 1880.

Hammond, Loy L. Ghost Toms of Gentry County, Missouri. Point Lookout, MO.: School of the Ozarks Press, 1972.

History of Daviess and Gentry Counties. Topeka, KS: Historical Publishing Co., 1922.

History of Gentry and Worth Counties. St. Joseph, MO: National Historical Co., 1882.

Illustrated Historical Atlas of Gentry County, MO. Edwards. 1877.

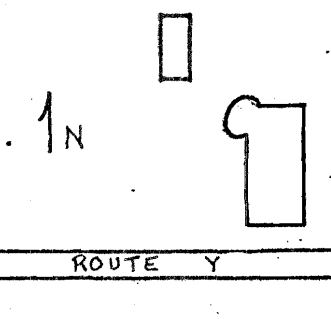
Once upon a Railroad. Ed. by Centennial Committee of Stanberry. Shawnee Mission KS: Intercollegiate Press, 1979.


Plat; Book of Gentry County. Hixson, 1925.

Standard Atlas of Gentry County, MO. Chicago: Ogle, 1914.



HISTORIC INVENTORY

1. No. 80		4. Present Name(s) Lone Star Baptist Church		1. No. 80
2. County Gentry		5. Other Name(s) Lone Star Missionary Baptist Church		2. County Gentry
3. Location of Negatives Carneal's Office				
6. Specific Location On North Side of Rt. Y at Lone Star,		16. Thematic Category Architecture/society		4. Present Name(s) Lone Star Baptist Church
		17. Date(s) or Period ca. 1880		
7. City or Town If Rural, Township & Vicinity Howard TWP		18. Style or Design Rural Gothic		5. Other Name(s) Lone Star Missionary Baptist Church
8. Site Plan with North Arrow 		19. Architect or Engineer Unknown		
		20. Contractor or Builder Unknown		2. County Gentry
21. Original Use, if apparent Church		22. Present Use Church		
23. Ownership Public <input type="checkbox"/> Private <input checked="" type="checkbox"/>		24. Owner's Name & Address, if known Official Church Board Denver, MO 64441		
9. Coordinates UTM Lat. SW 1/4 Sec 14 Long. T 64N R 30W		25. Open to Public? Yes <input type="checkbox"/> No <input checked="" type="checkbox"/>		2. County Gentry
10. Site <input checked="" type="checkbox"/> Building <input checked="" type="checkbox"/> Structure <input type="checkbox"/> Object <input type="checkbox"/>		26. Local Contact Person or Organization Aletha Whittington		
11. On National Register? Yes <input type="checkbox"/> No <input checked="" type="checkbox"/>		27. Other Surveys in Which Included		2. County Gentry
12. Is it Eligible? Yes <input type="checkbox"/> No <input checked="" type="checkbox"/>				
13. Part of Estab. Hist. Dist.? Yes <input type="checkbox"/> No <input checked="" type="checkbox"/>		14. District Potent'l? Yes <input type="checkbox"/> No <input checked="" type="checkbox"/>		2. County Gentry
15. Name of Established District				
42. Further Description of Important Features The church is Gothic in style with a three story tower at the northwest corner. Stained glass windows are used throughout the church.				
43. History and Significance Lone Star was platted as a village in the latter 1840's. The land owner was Asa Howard a native of Ohio. The post office was established here in 1873 and was in operation until 1905. Lone Star was on the route to Areola and Siloam Springs and thrived for a number of years. The coming of the railroad to the south of it spelled its demise! (see appendix)				
44. Description of Environment and Outbuildings The Lone Star school building can be seen in the picture to the north of the church. The school is the property of Howard Township.				
45. Sources of Information See appendix				
46. Prepared by T. Carneal				
47. Organization NWMSU Hist. Survey				
48. Date 49. Revision Date(s)				



Page 2

Lone Star Baptist Church

#43 Appendix

However, until quite recently there was a well stocked General Store here.

#45 Appendix

Atlas of Morgan, Nodaway and Gentry Counties, MO., 1880.

Hammond, Loy L. Ghost Toms of Gentry County, Missouri. Point Lookout, MO.: School of the Ozarks Press, 1972.

History of Daviess and Gentry Counties. Topeka, KS: Historical Publishing Co., 1922,

History of Gentry and Worth Counties. St. Joseph, MO: National Historical Co., 1882.

Illustrated Historical Atlas of Gentry County, MO. Edwards. 1877.

Once upon a Railroad. Ed. by Centennial Committee of Stanberry. Shawnee Mission KS: Intercollegiate Press, 1979.



Plat Bask of Gentry County. Hixcon, 1925.

Standard Atlas of Gentry County, MO. Chicago: Ogle, 1914.





HISTORIC INVENTORY

1. No. 81		4. Present Name(s) Snead House		1. No. 81
2. County Gentry		5. Other Name(s)		
3. Location of Negatives Carneal's Office				
6. Specific Location On N side of Rt. Y 1 1/3 Mi W of County Line		16. Thematic Category Architecture 030		2. County Gentry
7. City or Town If Rural, Township & Vicinity Howard TWP		17. Date(s) or Period Unknown		
8. Site Plan with North Arrow 		18. Style or Design Four Square 11		
9. Coordinates Lal. SE 1/4 Sec 14 Long. T 64N R 30W		19. Architect or Engineer Unknown		4. Present Name(s) Snead House
10. Site 1: Building M		20. Contractor or Builder Unknown		
11. On National Register? Yes 11 No M		21. Original Use, if apparent Residence 01A		
12. Is It Eligible? Yes 11 No 11		22. Present Use Residence Fu		5. Other Name(s)
13. Part of Estab. Yes 11 Hist. Dist.? No M		23. Ownership Public 11 Private X		
14. District Potent'l? Yes 11 No 11		24. Owner's Name & Address, if known Dewey Snead Rt. 1 Denver, MO 64441		
15. Name of Established District		25. Open to Public? Yes 11 No X		6. Other Name(s)
42. Further Description of Important Features This is a very vernacular four square house with little architectural detail.		26. Local Contact Person or Organization Aletha Whittington		
43. History and Significance Lone Star was a thriving "crossroads" community in the 1880's and there was a general store in this vicinity until the 1940's or 1950's. In the 1880's, Dr. G.W. Stapleton was involved in merchandising here. This house is very typical of a type built by farmers in this area around the turn of the century.		27. Other Surveys in Which Included		
44. Description of Environment and Outbuildings This is in a rural area with several farm buildings in the vicinity.		28. No. of Stories 1 - 1		7. Other Name(s)
45. Sources of Information See appendix		29. Basement? Yes 11 No X		
46. Prepared by T. Carneal		30. Foundation Material		
47. Organization NWMSU Hist. Survey		31. Wall Construction Frame		8. Other Name(s)
48. Date		32. Roof Type & Material Gablet Hip/asbestos		
49. Revision Date(s)		33. No. of Bays Front 2 Side 2		
		34. Wall Treatment Weatherboard 99 21		9. Other Name(s)
		35. Plan Shape Square		
		36. Changes (Explain in #42) Addition 11 Altered 11 Moved 11		
		37. Condition Interior Good Exterior Good		10. Other Name(s)
		38. Preservation Underway? Yes X No 11		
		39. Endangered? By What? Yes 11 No X		
		40. Visible from Public Road? Yes X No 11		11. Other Name(s)
		41. Distance from and Frontage on Road 50' D		
				

Page 2
Snead House

#45 Appendix

Atlas of Morgan, Nodaway and Gentry Counties, MO., 1880.

Hammond, Loy L. Ghost Towns of Gentry County, Missouri, Point Lookout, MO.: School of the Ozarks Press, 1972.

History of Daviess and Gentry Counties. Topeka, KS: Historical Publishing Co., 1922.

History of Gentry and Worth Counties. St. Joseph, MO: National Historical Co., 1882.

Illustrated Historical Atlas of Gentry County, MO. Edwards. 1877.

Once upon a Railroad. Ed. by Centennial Committee of Stanberry. Shawnee Mission KS: Intercollegiate Press, 1979.

Plat Book of Gentry County Hixson, 1925.

Standard Atlas of Gentry County, MO. Chicago: Ogle, 1914.



HISTORIC INVENTORY

1. No. 82		4. Present Name(s) Willow Row Camp		Church entered Camp	1. No. 82	
2. County Gentry		5. Other Name(s) Willow Row Methodist Church				2. County Gentry
3. Location of Negatives Carneal's Office						
6. Specific Location N side of J one/eighth mi from county line.		16. Thematic Category Society/architecture		28. No. of Stories 1		
7. City or Town II Rural, Township & Vicinity Howard TWP		17. Date(s) or Period ca. 1891		29. Basement? Yes <input type="checkbox"/> No <input checked="" type="checkbox"/>	4. Present Name(s) Willow Row Camp	
8. Site Plan with North Arrow		18. Style or Design Rural Gothic		30. Foundation Material Stone		
9. Coordinates Lat. SE 1/4 Sec 25 Long. T 64N R 30W UTM New Hampton		19. Architect or Engineer Unknown		31. Wall Construction Frame		
10. Site II Building <input checked="" type="checkbox"/> Structure I / Object I /		20. Contractor or Builder Unknown		32. Roof Type & Material Gable/asbestos	5. Other Name(s) Willow Row Methodist Church	
11. On National Register? Yes <input type="checkbox"/> No <input checked="" type="checkbox"/>		21. Original Use, if apparent County Church		33. No. of Bays Front Side		
12. Is II Eligible? Yes <input type="checkbox"/> No <input type="checkbox"/>		22. Present Use Church camp		34. Wall Treatment Weatherboard		
13. Part of Estab. Yes <input type="checkbox"/> Hist. Dist.? No <input checked="" type="checkbox"/>		23. Ownership Public <input checked="" type="checkbox"/> Private <input type="checkbox"/>		35. Plan Shape rectangle		
14. District Potent'l? Yes <input type="checkbox"/> No <input type="checkbox"/>		24. Owner's Name & Address, if known Official Board of W.R. Meth. Ch RR. Albany, MO 64402		36. Changes (Explain in #42) Addition <input checked="" type="checkbox"/> Altered <input type="checkbox"/> Moved <input type="checkbox"/>		
15. Name of Established District		25. Open to Public? Yes <input checked="" type="checkbox"/> No <input type="checkbox"/>		37. Condition Interior fair Exterior fair		
16. Further Description of Important Features The main church is of a rural Gothic design with a three story tower and a round window in the south gable facade.		26. Local Contact Person or Organization Aletha Whittington		38. Preservation Underway? Yes <input checked="" type="checkbox"/> No <input type="checkbox"/>		
17. History and Significance In 1841, John and Samuel Carter settled on the south bank of Panther Creek in southern Howard Township. They were Methodists and the first Methodist camp meeting in Gentry, Co., was held on their farm in the summer of 1842 or 1843, within two or three miles of this church. In the early 1950's, when the Rev. Don Cook was minister (see-appendix)		27. Other Surveys in Which Included		39. Endangered? By What? Yes <input type="checkbox"/> No <input checked="" type="checkbox"/>		
18. Description of Environment and Outbuildings There are a number of summer camp shelters, a concrete block assembly hall and a kitchen and the parsonage at; this location.		28. Sources of Information See appendix		40. Visible from Public Road? Yes <input checked="" type="checkbox"/> No <input type="checkbox"/>		
19. Prepared by T. Carneal		41. Organization NWMSU Hist. Survey		42. Distance from and Frontage on Road 50' D		
20. Date 1/23/02		43. Revision Date/1				

Page 2

Willow Row Camp

#43 Appendix

at Bethany the Willow Row Camp was organized, using the church building and constructing the camp around it.

#45 Appendix

• Atlas of Morgan, Nodaway and Gentry Counties, MO., 1880.

• Hammond, Loy L. Ghost Towns of Gentry County, Missouri. Point Lookout, MO.: School of the Ozarks Press, 1972.

History of Daviess and Gentry Counties. Topeka, KS: Historical Publishing Co., 1922.

History of Gentry and Worth Counties. St. Joseph, MO: National Historical Co., 1882.

Illustrated Historical Atlas of Gentry County, MO. Edwards. 1877.

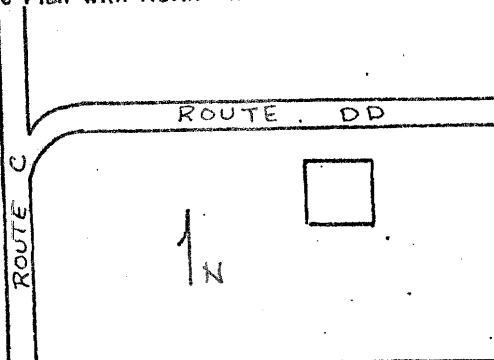

• Once upon a Railroad. Ed. by Centennial Committee of Stanberry. Shawnee Mission KS: Intercollegiate Press, 1979.

Plat Book of Gentry County. Hixson, 1925.

Standard Atlas of Gentry County, MO. Chicago: Ogle, 1914.



HISTORIC INVENTORY

1. No. 79		4. Present Name(s) Siloam Springs Hotel and Bath House		1. No. 79
2. County Gentry		5. Other Name(s)		
3. Location of Negatives Carneal's Office				
6. Specific Location S side of DD at Siloam City. Hwy		16. Thematic Category 120 Architecture/society	28. No. of Stories 3	2. County Gentry
		17. Date(s) or Period ca. 1880	29. Basement? Yes <input checked="" type="checkbox"/> No <input type="checkbox"/>	
		18. Style or Design Vernacular	30. Foundation Material Stone 40	
7. City or Town If Rural, Township & Vicinity Howard TWP		19. Architect or Engineer Unknown	31. Wall Construction Frame wu	4. Present Name(s) Siloam Springs Hotel & Bath House
8. Site Plan with North Arrow		20. Contractor or Builder Unknown	32. Roof Type & Material Gable/wood 25	
		21. Original Use, if apparent Hotel & Bath House old 20	33. No. of Bays Front Irreg Dr. Side	
9. Coordinates UTM Lat. NW 1/4 Sec 10 N 10 W Long. T 64N R 30W		22. Present Use Vacant	34. Wall Treatment Weatherboard 21	5. Other Name(s)
10. Site It Building <input checked="" type="checkbox"/> Structure <input type="checkbox"/> Object <input type="checkbox"/>		23. Ownership Public <input type="checkbox"/> Private <input checked="" type="checkbox"/>	35. Plan Shape square	
11. On National Register? Yes <input type="checkbox"/> No <input checked="" type="checkbox"/>		24. Owner's Name & Address, if known Unknown	36. Changes (Explain in #42) Addition <input type="checkbox"/> Altered <input checked="" type="checkbox"/> Moved <input type="checkbox"/>	
12. Is It Eligible? Yes <input type="checkbox"/> No <input type="checkbox"/>		25. Open to Public? Yes <input type="checkbox"/> No <input checked="" type="checkbox"/>	37. Condition Interior poor Exterior poor	
13. Part of Estab. Yes <input type="checkbox"/> Hist. Dist. No <input checked="" type="checkbox"/>		26. Local Contact Person or Organization Aletha Whittington	38. Preservation Underway? Yes <input type="checkbox"/> No <input checked="" type="checkbox"/>	
14. District Potent'l? Yes <input type="checkbox"/> No <input type="checkbox"/>		27. Other Surveys in Which Included	39. Endangered? By What? Yes <input checked="" type="checkbox"/> No <input type="checkbox"/> Neglect	
15. Name of Established District			40. Visible from Public Road? Yes <input checked="" type="checkbox"/> No <input type="checkbox"/>	
42. Further Description of Important Features This building is vacant and in a state of deterioration.				
43. History and Significance In the late 1860's, two farmers in this area of Howard Township, J.M. Chittim, W.P. Childers and later W.B. Elliott, discovered that the wells and/or springs on their properties contained "medicinal" qualities. Several small communities within a five or six mile radius came into being. By 1882, these were all known as Siloam City (see appendix)				
44. Description of Environment and Outbuildings This is in a rural area with several farm buildings in the vicinity.				
45. Sources of Information See appendix		46. Prepared by T. Carneal		
		47. Organization NWMSU Hist. Survey		
		48. Date 49. Revision Date(s)		

Page 2

Siloam Springs Hotel & Bath House

#43 Appendix

and at least two hotels, were catering to those who came to drink the waters, When the railroad did not come through this particular area but instead several miles south, the dreams of a large spa died. Today there is nothing left but this remnant.

#45 Appendix

Atlas of Morgan, Nodaway and Gentry Counties, MO., 1880.

Hammond, Loy L. Ghost Towns of Gentry County, Missouri. Point Lookout, MO.: School of the Ozarks Press, 1972.

History of Daviess and Gentry Counties. Topeka, KS: Historical Publishing Co., 1922.

History of Gentry and Worth Counties. St. Joseph, MO: National Historical Co., 1882.

Illustrated Historical Atlas of Gentry County, MO. Edwards. 1877.

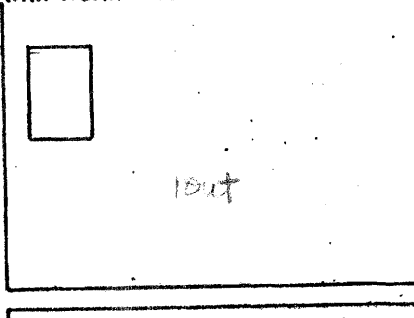
Once upon a Railroad. Ed. by Centennial Committee of Stanberry. Shawnee Mission KS: Intercollegiate Press, 1979.

Plat Book of Gentry County. Hixson, 1925.

Standard Atlas of Gentry County, MO. Chicago: Ogle, 1914.



HISTORIC INVENTORY

1. No. 77		4. Present Name(s) Cravens House		1. No. 77
2. County Gentry		5. Other Name(s) Noah Depriest House		2. County Gentry
3. Location of Negatives Carneal's Office				4. Present Name(s) Cravens House
6. Specific Location E side of 169, 2 3/4 mi N of Jct. with 136. 4.2 169?		16. Thematic Category Architecture		28. No. of Stories 2 - 1
7. City or Town If Rural, Township & Vicinity Viz. <u>Cravens</u> Huggins		17. Date(s) or Period ca. 1900		29. Basement? Yes <input checked="" type="checkbox"/> No <input type="checkbox"/>
8. Site Plan with North Arrow 		18. Style or Design Eclectic 49		30. Foundation Material Cement Block 65
9. Coordinates UTM Lat. NW 1/4 sec 17 <u>Darlington</u> Long. T 63N R 31W		19. Architect or Engineer Unknown		31. Wall Construction Frame 1214
10. Site II Building M Structure II Object II		20. Contractor or Builder Unknown		32. Roof Type & Material Gambrel/asbestos 64
11. On National Register? Yes <input type="checkbox"/> No <input checked="" type="checkbox"/>		21. Original Use, if apparent Residence 01A 22 20		33. No. of Bays Front 2 Side irre
12. Is II Eligible? Yes <input type="checkbox"/> No <input type="checkbox"/>		22. Present Use Residence		34. Wall Treatment Weatherboard 99 21
13. Part of Estab. Hist. Dist.? Yes <input type="checkbox"/> No <input checked="" type="checkbox"/>		23. Ownership Public <input type="checkbox"/> Private <input checked="" type="checkbox"/>		35. Plan Shape Rectangle
14. District Potent'l? Yes <input type="checkbox"/> No <input type="checkbox"/>		24. Owner's Name & Address, if known Donald Cravens RR. Stanberry, MO 64489		36. Changes (Explain in #42) Addition <input type="checkbox"/> Altered <input checked="" type="checkbox"/> Moved <input type="checkbox"/>
15. Name of Established District		25. Open to Public? Yes <input type="checkbox"/> No <input checked="" type="checkbox"/>		37. Condition Interior Exterior good
16. Further Description of Important Features This house has carpenter lace at the north and south eaves. The eave ends which are set off by an eyebrow roof are shingle. There is a gambrel dormer on the west facade as well as a shallow hooded bay window.		26. Local Contact Person or Organization Aletha Whittington		38. Preservation Underway? Yes <input checked="" type="checkbox"/> No <input type="checkbox"/>
17. History and Significance John Depriest, father of Noah, was a native of Indiana who emigrated to Gentry County in 1866 and settled near Mt. Pleasant. In 1882, he owned over 400 acres and was involved in the buying and handling of young mules for market. When Noah Depriest built this house he reportedly saved the carpenter from an earlier house and applied it.		27. Other Surveys in Which Included		39. Endangered? By What? Yes <input type="checkbox"/> No <input checked="" type="checkbox"/>
18. Description of Environment and Outbuildings This is in a rural area with several farm buildings in the vicinity.		28. Visible from Public Road? Yes <input checked="" type="checkbox"/> No <input type="checkbox"/>		40. Distance from and Frontage on Road 50' D
19. Sources of Information See appendix		29. Prepared by T. Carneal		5. Other Name(s) Depriest House
		30. Organization NWMSU Hist. Survey		
		31. Date 49. Revision Date(s)		

Page 2
Cravens House

#45 Appendix

Atlas of Morgan, Nodaway and Gentry Counties, MO., 1880.

Hammond, Loy L. Ghost Towns of Gentry County; Missouri. Point Lookout, MO.: School of the Ozarks Press, 1972.

History of Daviess and Gentry Counties. Topeka, KS: Historical Publishing Co., 1922.

History of Gentry and Worth Counties. St. Joseph, MO: National Historical Co., 1882.

Illustrated Historical Atlas of Gentry County, MO. Edwards. 1877.



Once upon a Railroad. Ed, by Centennial Committee of Stanberry. Shawnee Mission KS: Intercollegiate Press; 1979.

Plat Book of Gentry County. Hixson, 1925.

Standard Atlas of Gentry County, MO. Chicago: Ogle, 1914.



HISTORIC INVENTORY

1. No. 78		4. Present Name(s) Roadside Park <i>not entered</i>		1. No. 78	
2. County Gentry		5. Other Name(s) Site of Carmack School			2. County Gentry
3. Location of Negatives Carneal's Office					
6. Specific Location Jct. of Hwy 169 & 136		16. Thematic Category Society/recreation		4. Present Name(s)	
7. City or Town If Rural, Township & Vicinity Huggins		17. Date(s) or Period ca. 1880			
8. Site Plan with North Arrow 		18. Style or Design n/a			
9. Coordinates UTM Lat. NE cor of Sec 30 Long. T 63N R 31W		19. Architect or Engineer unknown		5. Other Name(s) Site of Carmack School	
10. Site W Building // Structure // Object //		20. Contractor or Builder unknown			
11. On National Register? Yes // No X		21. Original Use, if apparent School/Church			
12. Is II Eligible? Yes // No //		22. Present Use Park		1. No. 78	
13. Part of Estab. Yes // Hist. Dist.? No X		23. Ownership Public X Private //			
14. District Potent'l? Yes // No //		24. Owner's Name & Address, if known State Hwy Dept. Jefferson City, MO			
15. Name of Established District		25. Open to Public? Yes X No //		2. County Gentry	
42. Further Description of Important Features This is a site nomination, therefore no features are described. It is significant for historical rather than architectural reasons. This is a roadside park with a State Historical marker, re: Gentry County.		26. Local Contact Person or Organization Aletha Whittington			
43. History and Significance This area has for years been a Jct. of main highways through Gentry County. There were a Carmack Church and Carmack School at this corner, both named after an early day land-owner who donated land for both.		27. Other Surveys in Which Included			
44. Description of Environment and Outbuildings This is in a rural area with several farm buildings in the vicinity.		28. No. of Stories n/a		4. Present Name(s)	
45. Sources of Information See appendix		29. Basement? n/a Yes // No //			
		30. Foundation Material n/a			
		31. Wall Construction n/a		5. Other Name(s) Site of Carmack School	
		32. Roof Type & Material n/a			
		33. No. of Bays n/a Front Side			
		34. Wall Treatment n/a		1. No. 78	
		35. Plan Shape n/a			
		36. Changes (Explain in #42) Addition () Altered () Moved ()			
		37. Condition Interior Exterior		2. County Gentry	
		38. Preservation Underway? Yes X No //			
		39. Endangered? By What? Yes // No X			
		40. Visible from Public Road? Yes X No //		4. Present Name(s)	
		41. Distance from and Frontage on Road 15' D			
					
		46. Prepared by T. Carneal		5. Other Name(s) Site of Carmack School	
		47. Organization NWMSU Hist. Survey			
		48. Date 49. Revision Date(s)			

Page 2
Carmack School

#45 Appendix

Atlas of Morgan, Nodaway and Gentry Counties, MO., 1880.

Hammond, Loy L. Ghost Towns of Gentry County, Missouri. Point Lookout, MO.: School of the Ozarks Press, 1972.

History of Daviess and Gentry Counties. Topeka, KS: Historical Publishing Co., 1922.

History of Gentry and Worth Counties, St. Joseph, MO: National Historical Co., 1882.

Illustrated Historical Atlas of Gentry County, MO. Edwards. 1877.

Once upon a Railroad. Ed. by Centennial Committee of Stanberry. Shawnee Mission KS: Intercollegiate Press, 1979.

Plat Book of Gentry County. Hixcon, 1925.

Standard Atlas of Gentry County, MO. Chicago: Ogle, 1914.



HISTORIC INVENTORY

1. No. 76		4. Present Name(s) Nicholson House		1. No. 76
2. County Gentry		5. Other Name(s) John Nicholson House/Reeves Nicholson		
3. Location of Negatives Carneal's Office		6. Specific Location On S side of Rt. N At TWP line. vic. Gentry		2. County Gentry
7. City or Town Huggins TWP		16. Thematic Category Architecture D3D		
8. Site Plan with North Arrow		17. Date(s) or Period ca. 1900		4. Present Name(s) Nicholson House
9. Coordinates UTM Lat. NW 1/4 Sec 3 Long. T 63N R 31W		18. Style or Design Classic Box 01		
10. Site II Building X Structure II Object II		19. Architect or Engineer Unknown		5. Other Name(s) Nicholson House
11. On National Register? Yes II No X		20. Contractor or Builder Unknown		
12. Is II Eligible? Yes II No II		21. Original Use, if apparent Residence DIA 20		
13. Part of Estab. Hist. Dist.? Yes II No X		22. Present Use Residence CB		
14. District Potent'l? Yes II No II		23. Ownership Public II Private X		
15. Name of Established District		24. Owner's Name & Address, if known Mrs. Irene Nicholson Albany, MO 64402		
16. Further Description of Important Features This house has label window surrounds. There are exposed rafter ends under the roof overhang. A porch on the north facade has cement block pillars.		25. Open to Public? Yes II No X		5. Other Name(s) Nicholson House
17. History and Significance John Nicholson was the son of William Nicholson an early day Gentry County land owner. His son Reeves married Edythe, the daughter of Dr. J.N. Barger, a physician of Albany. After her death he remarried and his widow now owns the property.		26. Local Contact Person or Organization Aletha Whittington		
18. Description of Environment and Outbuildings This is in a rural area with several farm buildings in the vicinity. There is a working windmill on the property.		27. Other Surveys in Which Included		
19. Sources of Information See appendix		28. No. of Stories 2		
20. Prepared by T. Carneal		29. Basement? Yes X No II		
21. Organization NWMSU Hist. Survey		30. Foundation Material Cement Block 65		
22. Date 48. Revision Date(s)		31. Wall Construction Frame 200		
		32. Roof Type & Material Hip/asbestos 64		
		33. No. of Bays Front 2 Side 2		
		34. Wall Treatment Weatherboard 21		
		35. Plan Shape Square 50		
		36. Changes (Explain in #42) Addition II Altered II Moved II		
		37. Condition Interior Exterior excellent		
		38. Preservation Underway? Yes X No II		
		39. Endangered? By What? Yes II No X		
		40. Visible from Public Road? Yes X No II		
		41. Distance from and Frontage on Road 50' D		



HISTORIC INVENTORY

1. No. 15		4. Present Name(s) Dixie Weathered		1. No. 15 2. County Gentry
2. County Gentry		5. Other Name(s) Smith Boarding House.		
3. Location of Negatives Carneal's Office				
6. Specific Location 3 mi E of King City on Rt Z 4 mi N on Rt AA. S on AA inter-section, S side of road.		16. Thematic Category Architecture 030		2. County Gentry
7. City or Town If Rural, Township & Vicinity Ford City, MO VE		17. Date(s) or Period Circa 1890-1910		
8. Site Plan with North Arrow		18. Style or Design Vernacular 40 49		
		19. Architect or Engineer Unknown		4. Present Name(s) Dixie Weathered
		20. Contractor or Builder James M. Smith		
		21. Original Use, if apparent DIA Residence/Boarding House 20		
9. Coordinates UTM Ford City Lat. NW 1/4 S 12 TWP 61 N R 32 W		22. Present Use Residence OH		5. Other Name(s) Smith Boarding House
10. Site Building Structure II Object II		23. Ownership Public II Private X		
11. On National Register? Yes II No X		24. Owner's Name & Address, if known Albert Smith 817 Third Ave. Nebraska City, NE 68410		
12. Is II Eligible? Yes II No II		25. Open to Public? Yes II No X		6. Other Name(s) Smith Boarding House
13. Part of Estab. Yes II Hist. Dist.? No X		26. Local Contact Person or Organization James Gibson		
14. District Potent'l? Yes X No II		27. Other Surveys in Which Included		
15. Name of Established District		28. No. of Stories 2		7. Other Name(s) Smith Boarding House
		29. Basement? Yes X No II		
		30. Foundation Material Rubble stone/cement block 40 65		
		31. Wall Construction Frame WW		8. Other Name(s) Smith Boarding House
		32. Roof Type & Material Gable/wood asphalt shingle 63		
		33. No. of Bays Front n/a Side n/a		
		34. Wall Treatment Weatherboard 21		9. Other Name(s) Smith Boarding House
		35. Plan Shape T TS		
		36. Changes (Explain in #42) Addition () Altered () Moved ()		
		37. Condition Interior Good Exterior Good		10. Other Name(s) Smith Boarding House
		38. Preservation Underway? Yes X No II		
		39. Endangered? By What? Yes II No X		
		40. Visible from Public Road? Yes X No II		11. Other Name(s) Smith Boarding House
		41. Distance from and Frontage on Road 25' D		
42. Further Description of Important Features The house is less than two full stories, with truncated windows below the horizontal eave. The original windows have ornamental cornices. The Queen Anne style porch has turned columns and scroll-sawn brackets beneath a valance of turned spindles.				
43. History and Significance The house was built in two stages by James M. Smith. The part on the east-west axis was built in the 1890's. Later the part on a north-south axis was added. Some windows and doors have been altered in the last 20 years by choice of the present generation of the family, but the house is largely as Mr. Smith built it. (see appendix)				
44. Description of Environment and Outbuildings The Boarding house has been located on seven acres. There always was a milk cow, calves, hogs and a big garden on the place to provide home grown food. There were also chickens, for poultry and eggs. There were buildings for all the animals.				
45. Sources of Information Interview with Albert Smith, Dixie Weathered On site observation, Abstract See appendix				
46. Prepared by T. Carneal				
47. Organization NWMSU Hist. Survey				

Page 2
 Weathed House

#43 Appendix

James M. Smith married Mary Alice Sutton daughter of the first depot agent of Ford City. They built the house and several of their children were born there. The children were grown and most had left the city when James M. Smith died in 1922. His widow Mary Alice converted it to a boarding house and ran it until her death in 1933. The Smiths that built and Later ran the boarding house were always in business in Ford City and had contact with people coming in on the trains. It was natural for visitors to Ford City, whether driving livestock or coming in by train, to come to Smith's Boarding House for meals, espically when Mrs. Mary Alice Smith, the lady that converted the family home to the business, was operating it.

#45 Appendix

Atlas of Morgan, Nodaway and Gentry Counties, MO. 1880.

Hammond, Loy L. ghost Towns of Gentry County, Missouri. Point Lookout, MO.: School of the Ozarks Press, 1972.

History of Daviess and Gentry Counties. Topeka, KS: Historical Publishing Co., 1922.

History of Gentry and Worth Counties. St. Joseph, MO: National Historical Co., 1882.

Illustrated Historical Atlas of Gentry County, MO. Edwards. 1877.

Once ~ ~ Railroad. Ed. by centennial Committee of Stanberry. Shawnee Mission KS: Intercollegiate Press, 1979.

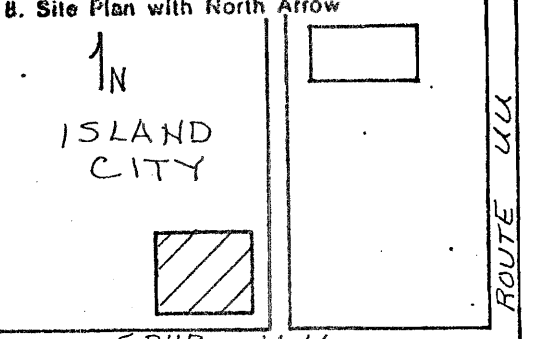
Plat Book of Gentry County. Hixson, 1925.

Standard Atlas of Gentry County, MO. Chicago: Ogle, 1914.





HISTORIC INVENTORY

1. No. 18		4. Present Name(s) Island City Community Center		1. No. 18
2. County Gentry		5. Other Name(s) Island City General Store/I.O.O.F. Lodge Hall		
3. Location of Negatives Carneal's Office				2. County Gentry
6. Specific Location N side of Spur UU, at gravel Rd to Church		16. Thematic Category Architecture		
7. City or Town If Rural, Township & Vicinity Jackson TWP		17. Date(s) or Period ca. 1870		4. Present Name(s)
8. Site Plan with North Arrow 		18. Style or Design Italianate		
9. Coordinates UTM Lat. SW 1/4 Sec 25 Stanberry Long. T 62N R 33W		19. Architect or Engineer Unknown		5. Other Name(s) Island City General Store
10. Site is Building <input checked="" type="checkbox"/> Structure <input type="checkbox"/> Object <input type="checkbox"/>		20. Contractor or Builder Unknown		
11. On National Register? Yes <input type="checkbox"/> No <input checked="" type="checkbox"/>		21. Original Use, if apparent Store & Lodge Hall		6. Other Name(s)
12. Is it Eligible? Yes <input type="checkbox"/> No <input type="checkbox"/>		22. Present Use Community Center		
13. Part of Estab. Hist. Dist.? Yes <input type="checkbox"/> No <input checked="" type="checkbox"/>		23. Ownership Public <input checked="" type="checkbox"/> Private <input type="checkbox"/>		7. Other Name(s)
14. District Potent'l? Yes <input type="checkbox"/> No <input type="checkbox"/>		24. Owner's Name & Address, if known Island City Community c/o Walter Miller Stanberry, MO 64489		
15. Name of Established District		25. Open to Public? Yes <input checked="" type="checkbox"/> No <input type="checkbox"/>		8. Other Name(s)
		26. Local Contact Person or Organization Aletha Whittington		
42. Further Description of Important Features This building has a plain boxed cornice, corner pilasters, a recessed door on the south facade with show windows on either side. There is a shed roofed porch on the south which protects the sidewalk and entrance to the store.		27. Other Surveys in Which Included		9. Other Name(s)
43. History and Significance Island City was founded in 1857 by M.S. Couch and was first called Couchtown. After the Civil War the name was changed to Island City and the store building with Lodge Hall was erected. Elizabeth, wife of James Miller, who famed Section 26, was a charter member of the Rebecca Lodge which met in this hall, and the Lodge was named Elizabeth (see appendix)		46. Prepared by M. Carneal		10. Other Name(s)
44. Description of Environment and Outbuildings This is in a rural area with several farm buildings in the vicinity.		47. Organization NWMSU Hist. Survey		
45. Sources of Information See appendix		48. Date		11. Other Name(s)
		49. Revision Date(s)		

Page 2

Island City General Store

#43 Appendix

for her, Zebulon Richards was probably the first post-war merchant and was Postmaster from 1866 to 1872. He and Lewis Black were partners and Black was Postmaster in the 80's. The last store operator was Adam O'Neal. The store closed in the 50's.

#45 Appendix

Atlas of Morgan, Nodaway and Gentry Counties, MO., 1880.

Hammond, Loy L. Ghost Towns of Gentry County; Missouri. Point Lookout, MO.: School of the Ozarks Press, 1972.

History of Daviess and Gentry Counties. Topeka, KS: Historical Publishing Co., 1922.

History of Gentry and Worth Counties. St. Joseph, MO: National Historical Co., 1882.

Illustrated Historical Atlas of Gentry County, MO. Edwards. 1877.

Once upon a Railroad. Ed, by Centennial Committee of Stanberry. Shawnee Mission KS: Intercollegiate Press, 1979.

Plat Book of Gentry County. Hixcon, 1914.

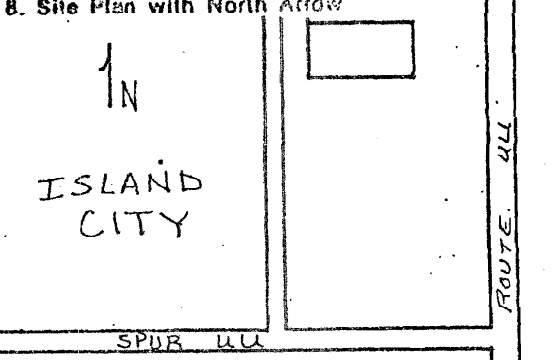

Standard Atlas of Gentry County, MO. Chicago: Ogle, 1914.



GEAS 002-112

entered
check
11/25/05

HISTORIC INVENTORY

1. No. 17		4. Present Name(s) Island City Christian Church		1. No. 17
2. County Gentry		5. Other Name(s)		2. County Gentry
3. Location of Negatives Carneal's Office				4. Present Name(s) Island City Christian Church
6. Specific Location N side of county Rd which was main street in Island City.		16. Thematic Category Society/architecture	28. No. of Stories 1	
7. City or Town If Rural, Township & Vicinity Jackson TWP		17. Date(s) or Period 1878	29. Basement? Yes <input checked="" type="checkbox"/> No <input type="checkbox"/>	
8. Site Plan with North Arrow 		18. Style or Design Gothic Revival	30. Foundation Material Concrete Block	
		19. Architect or Engineer Unknown	31. Wall Construction Frame	
		20. Contractor or Builder Unknown	32. Roof Type & Material Gable/asbestos	
		21. Original Use, if apparent Church	33. No. of Bays Front 2 Side 1	
		22. Present Use Church	34. Wall Treatment Weatherboard	
		23. Ownership Public <input checked="" type="checkbox"/> Private <input type="checkbox"/>	35. Plan Shape rectangle	
		24. Owner's Name & Address, if known Island City Christian Church Board. Island City, MO	36. Changes (Explain in #42) Addition <input checked="" type="checkbox"/> Altered <input type="checkbox"/> Moved <input type="checkbox"/>	
9. Coordinates Lat. SW 1/4 Sec 25 Long. T 62N R 33W		25. Open to Public? Yes <input checked="" type="checkbox"/> No <input type="checkbox"/>	37. Condition Interior Exterior excellent	
10. Site II Building <input checked="" type="checkbox"/> Structure II Object II		26. Local Contact Person or Organization Aletha Whittington	38. Preservation Underway? Yes <input checked="" type="checkbox"/> No <input type="checkbox"/>	
11. On National Register? Yes <input type="checkbox"/> No <input checked="" type="checkbox"/>		27. Other Surveys in Which Included	39. Endangered? By What? Yes <input type="checkbox"/> No <input checked="" type="checkbox"/>	
12. Is II Eligible? Yes <input type="checkbox"/> No <input checked="" type="checkbox"/>			40. Visible from Public Road? Yes <input checked="" type="checkbox"/> No <input type="checkbox"/>	
13. Part of Estab. Hist. Dist.? Yes <input type="checkbox"/> No <input checked="" type="checkbox"/>			41. Distance from and Frontage on Road 50' D	
14. District Potent'l? Yes <input type="checkbox"/> No <input checked="" type="checkbox"/>				
15. Name of Established District				
42. Further Description of Important Features This church has ornate corner pilasters, shaped lintel window headers and eave returns on the east and west facades. There is a belfry on the west end of the church and double set doors on the west facade,				5. Other Name(s)
43. History and Significance This church was erected in 1878 by the Christians, it was one of three in Island City, the others being Methodist and Roman Catholic. The church building cost \$2,000.				
44. Description of Environment and Outbuildings This is in a rural area with several farm buildings in the vicinity.				
45. Sources of Information See appendix			46. Prepared by T. Carneal	
			47. Organization NWMSU Hist. Survey	
			48. Date 11/25/05	
			49. Revision Date(s)	

Page 2
Island City Christian Church

#45 Appendix

Atlas of Morgan, Nodaway and Gentry Counties, MO., 1880.

Hammond, Loy L. Ghost Towns of Gentry County, Missouri. Point Lookout, MO.: School of the Ozarks Press, 1972.

History of Daviess and Gentry Counties. Topeka, KS: Historical Publishing Co., 1922.

History of Gentry and Worth Counties. St. Joseph, MO: National Historical Co., 1882.

Illustrated Historical Atlas of Gentry County, MO. Edwards. 1877.


Once upon a Railroad. Ed. by Centennial Committee of Stanberry. Shawnee Mission KS: Intercollegiate Press, 1979.

Plat Book of Gentry County. Hixson, 1925.

Standard Atlas of Gentry County, NO. Chicago: Ogle, 1914.



HISTORIC INVENTORY

1. No. 16		4. Present Name(s) Keller House		1. No. 16	2. County Gentry
2. County Gentry		5. Other Name(s) Irvin Martin House			
3. Location of Negatives Carneal's Office					
6. Specific Location W side of 169 at gravel rd leading to Limpp lake.		16. Thematic Category Architecture 030		2. County Gentry	4. Present Name(s) Keller Estate
7. City or Town If Rural, Township & Vicinity Jackson TWP		17. Date(s) or Period ca. 1890			
8. Site Plan with North Arrow 		18. Style or Design Queen Anne			
		19. Architect or Engineer Unknown		3. County Gentry	4. Present Name(s) Keller Estate
		20. Contractor or Builder Unknown			
		21. Original Use, if apparent Residence 02 00			
		22. Present Use Residence 02 00		3. County Gentry	4. Present Name(s) Keller Estate
		23. Ownership Public <input type="checkbox"/> Private <input checked="" type="checkbox"/>			
		24. Owner's Name & Address, if known Fred Keller Estate Stanberry, MO 64489			
9. Coordinates UTM Lat. SE 1/4 Sec. 20 Long. T 61N R 32W King City		25. Open to Public? Yes <input type="checkbox"/> No <input checked="" type="checkbox"/>		3. County Gentry	4. Present Name(s) Keller Estate
10. Site <input type="checkbox"/> Building <input checked="" type="checkbox"/> Structure <input type="checkbox"/> Object <input type="checkbox"/>		26. Local Contact Person or Organization Aletha Whittington			
11. On National Register? Yes <input type="checkbox"/> No <input checked="" type="checkbox"/> 12. Is it Eligible? Yes <input type="checkbox"/> No <input checked="" type="checkbox"/>		27. Other Surveys in Which Included			
13. Part of Estab. Hist. Dist.? Yes <input type="checkbox"/> No <input checked="" type="checkbox"/> 14. District Potent'l? Yes <input type="checkbox"/> No <input checked="" type="checkbox"/>		28. No. of Stories 2		3. County Gentry	4. Present Name(s) Keller Estate
15. Name of Established District		29. Basement? Yes <input checked="" type="checkbox"/> No <input type="checkbox"/>			
		30. Foundation Material Brick 30			
		31. Wall Construction Frame wu		3. County Gentry	4. Present Name(s) Keller Estate
		32. Roof Type & Material HP Gable/asbestos 04			
		33. No. of Bays Irreg. Front Side CR DR			
		34. Wall Treatment Weatherboard 21		3. County Gentry	4. Present Name(s) Keller Estate
		35. Plan Shape Asymmetrical			
		36. Changes (Explain in #42) CR Addition () Altered () Moved ()			
		37. Condition Interior Exterior good		3. County Gentry	4. Present Name(s) Keller Estate
		38. Preservation Underway? Yes <input checked="" type="checkbox"/> No <input type="checkbox"/>			
		39. Endangered? By What? Yes <input type="checkbox"/> No <input checked="" type="checkbox"/>			
		40. Visible from Public Road? Yes <input checked="" type="checkbox"/> No <input type="checkbox"/>		3. County Gentry	4. Present Name(s) Keller Estate
		41. Distance from and Frontage on Road 50' D			
42. Further Description of Important Features This house has shingle gable ends on the east, north and south with half-elliptical windows at the attic level. There is a carved bargeboard and carpenter porches on the east, southeast and 'south-west'. The roof line is surmounted by cresting. There is a bay window on the south.				3. County Gentry	4. Present Name(s) Keller Estate
43. History and Significance This house was apparently built by an Irvin Martin, a Jackson township farmer. It was owned for many years by Fred Keller who was a native of Switzerland and who operated a grocery store in King City from the 1920's until the 1960's					
44. Description of Environment and Outbuildings This is a rural area with several farm buildings and a fruit cellar in the vicinity.					
45. Sources of Information See appendix				3. County Gentry	4. Present Name(s) Keller Estate
46. Prepared by T. Carneal					
47. Organization NWMSU Hist. Survey					
48. Date 49. Revision Date(s)				3. County Gentry	4. Present Name(s) Keller Estate


 5. Other Name(s)
Irvin Martin House

Page 2
Keller House

#45 Appendix

Atlas of Morgan, Nodaway and Gentry Counties, MO, 1880.

Hammond, Loy L. Ghost Towns of Gentry County, Missouri. Point Lookout, MO.: School of the Ozarks Press, 1972.

History of Daviess and Gentry Counties. Topeka, KS: Historical Publishing Co., 1922.

History of Gentry and Worth Counties. St. Joseph, MO: National Historical Co., 1882.

Illustrated Historical Atlas of Gentry County, MO. Edwards. 1877.

Once upon a Railroad. Ed. by Centennial Committee of Stanberry. Shawnee Mission KS: Intercollegiate Press, 1979.

Plat Book of Gentry County. Hixson, 1925.

Standard Atlas of Gentry County, MO. Chicago: Ogle, 1914.



GEAS002-114

HISTORIC INVENTORY

1. No. 13		2. County Gentry		3. Present Name(s) Gareld Harris <i>Barn</i>		4. Other Name(s) Culver Harris	
5. Location of Negatives Carneal's Office		6. Specific Location 4 1/2 mi W of King City on Highway 48, 3/4 mi S on road.		7. City or Town, If Rural, Township & Vicinity King City, MO 64463		8. Site Plan with North Arrow	
9. Coordinates UTM Lat. NE 1/4 S 34 T 61 R 33 King City Long. Gentry County MO		10. Site 1/2 Building <input checked="" type="checkbox"/> Structure 1/ Object 1/		11. On National Register? Yes <input type="checkbox"/> No <input checked="" type="checkbox"/>		12. Is it Eligible? Yes <input type="checkbox"/> No <input checked="" type="checkbox"/>	
13. Part of Estab. Yes <input type="checkbox"/> Hist. Dist.? No <input checked="" type="checkbox"/>		14. District Potent'l? Yes <input checked="" type="checkbox"/> No <input type="checkbox"/>		15. Name of Established District		16. Thematic Category Agriculture	
17. Date(s) or Period May, 1906		18. Style or Design Vernacular		19. Architect or Engineer Elmer Culver		20. Contractor or Builder Joe Gaddy	
21. Original Use, if apparent 09D 09B Livestock/Grain-Hay Storage		22. Present Use Livestock/Hay		23. Ownership Public <input type="checkbox"/> Private <input checked="" type="checkbox"/>		24. Owner's Name & Address, If known Gareld Harris King City, MO 64463	
25. Open to Public? Yes <input type="checkbox"/> No <input checked="" type="checkbox"/>		26. Local Contact Person or Organization James Gibson/Gareld Harris		27. Other Surveys in Which Included		28. No. of Stories 3	
29. Basement? Yes <input checked="" type="checkbox"/> No <input type="checkbox"/>		30. Foundation Material Rock 43		31. Wall Construction Frame <i>Wu</i>		32. Roof Type & Material CG Hipped Gable/Wood Shingle 25	
33. No. of Bays Front 5 Side 3		34. Wall Treatment Weatherboard 21		35. Plan Shape Rectangle		36. Changes Addition <input type="checkbox"/> (Explain in #42) Altered <input type="checkbox"/> Moved <input type="checkbox"/>	
37. Condition Interior Fair Exterior Fair		38. Preservation Underway? Yes <input type="checkbox"/> No <input checked="" type="checkbox"/>		39. Endangered? By What? Neglect Yes <input checked="" type="checkbox"/> No <input type="checkbox"/>		40. Visible from Public Road? Yes <input checked="" type="checkbox"/> No <input type="checkbox"/>	
41. Distance from and Frontage on Road 1/2 mi D		42. Further Description of Important Features The barn has three stories on the south side and two on the north side. The bottom level is used for livestock with the second level used for grain storage and horse stalls. About one-half of the second floor and all the third floor is made for hay storage. There are two large cupolas on the roof and two silos on the north side of the barn. The windows are 4/4 house style windows.		43. History and Significance This barn was built by Mr. Elmer Culver in the year of 1906. It is 120' long and 60' wide. It was equipped with a running water system. There is a limestone creek that runs close to the barn and a dam was built on the creek to create a pressure system. This is a very unique barn for the area. Mr. Culver was a breeder of registered Percheron horses and Guernsey cows.		44. Description of Environment and Outbuildings The land is rolling prairie with some timber on one side of the farm. There are two springs on the property. The farm was in the Culver family until 1975 when it was sold to settle the estate.	
45. Sources of Information On site observation, Abstract Interview with Culver Family See appendix		46. Prepared by T. Carneal		47. Organization NWMSU Hist. Survey		48. Date 49. Revision Date	

Page 2

Culver Barn

#45 Appendix

Atlas of Morgan, Nodaway and Gentry Counties, MO., 1880.

Hammond, Loy L. Ghost Towns of Gentry County, Missouri. Point Lookout, MO.: School of the Ozarks Press, 1972.

History of Daviess and Gentry Counties. Topeka, KS: Historical Publishing Co., 1922.

History of Gentry and Worth Counties. St. Joseph, MO: National Historical Co., 1882.

Illustrated Historical Atlas of Gentry County, MO. Edwards. 1877.

Once upon a Railroad. Ed, by Centennial Committee of Stanberry. Shawnee Mission KS: Intercollegiate Press, 1979.

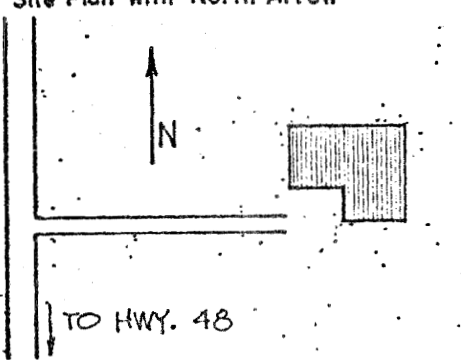
Plat Book of Gentry County. Hixson, 1925.


Standard Atlas of Gentry County, MO. Chicago: Ogle, 1914.



HISTORIC INVENTORY

GEF5002-115

1. No. 14		4. Present Name(s) Victory School		1. No. 14
2. County Gentry		5. Other Name(s) District #86		
3. Location of Negatives Carneal's Office				
6. Specific Location 1 mile W of King City on State Highway 48 and then 3/4 mi N on a country road.		16. Thematic Category Education 100		28. No. of Stories 1
7. City or Town If Rural, Township & Vicinity King City, MO 64463		17. Date(s) or Period 1917-1918		29. Basement? Yes <input checked="" type="checkbox"/> No <input type="checkbox"/>
8. Site Plan with North Arrow 		18. Style or Design Vernacular 89		30. Foundation Material Poured Concrete 65
		19. Architect or Engineer Unknown		31. Wall Construction Masonry 40
		20. Contractor or Builder Unknown		32. Roof Type & Material Gable/asbestos shingle 6B 63
		21. Original Use, if apparent School House 05A		33. No. of Bays Front 1 Side 2
		22. Present Use Vacant		34. Wall Treatment Common Bond Brick 30
		23. Ownership Public <input type="checkbox"/> Private <input checked="" type="checkbox"/>		35. Plan Shape Rectangle LS
		24. Owner's Name & Address, if known Byson Mack Wall RFD King City, MO 64463		36. Changes (Explain in #42) Addition <input type="checkbox"/> Altered <input checked="" type="checkbox"/> Moved <input type="checkbox"/>
9. Coordinates UTM Lat. SW 1/4 of Sec. 30 T 61 N Long. R 32 W. King City		25. Open to Public? Yes <input type="checkbox"/> No <input checked="" type="checkbox"/>		37. Condition Interior Poor Exterior Poor
10. Site is Building <input checked="" type="checkbox"/> Structure <input type="checkbox"/> Object <input type="checkbox"/>		26. Local Contact Person or Organization James Gibson		38. Preservation Underway? Yes <input type="checkbox"/> No <input checked="" type="checkbox"/>
11. On National Register? Yes <input type="checkbox"/> No <input checked="" type="checkbox"/>		27. Other Surveys in Which Included		39. Endangered? By What? Neglect Yes <input checked="" type="checkbox"/> No <input type="checkbox"/>
12. Is it Eligible? Yes <input type="checkbox"/> No <input checked="" type="checkbox"/>				40. Visible from Public Road? Yes <input checked="" type="checkbox"/> No <input type="checkbox"/>
13. Part of Estab. Hist. Dist.? Yes <input type="checkbox"/> No <input checked="" type="checkbox"/>				41. Distance from and Frontage on Road 150 yds D
15. Name of Established District				
42. Further Description of Important Features This building is vacant and deteriorated. There is one large room with a small room on the south that was used as a library. The basement used chemical toilets. The windows on the south were attenuated while the windows on the west were small and near the ceiling of the room. The roof is a cross-gable with the gable ends treated as pediments. Both the raked and horizontal eaves are wide and the horizontal eave is visually supported (See appendix)				43. History and Significance The school was a center of education for the region until it was closed in the spring of 1939.
44. Description of Environment and Outbuildings The building is surrounded by farm land.				45. Sources of Information On site observation, Abstract See appendix
				46. Prepared by T. Carneal
				47. Organization NWMSU Hist. Survey
				48. Date 49. Revision Date(s)



2. County Gentry
4. Present Name(s) Victory School
5. Other Name(s) District #86

GEF 5002-115

page 2
Victory School .

#42 Appendix

by equally spaced brackets. The entrance has a transom and a pair of 4 panel doors.

#45 Appendix

Atlas of Morgan, Nodaway and Gentry Counties, MO., 1880.

Hammond, Loy L. Ghost; Towns of Gentry County, Missouri. Point Lookout, MO.: School of the Ozarks Press, 1972.

History of Daviess and Gentry Counties. Topeka, KS: Historical Publishing Co., 1922.

History of Gentry and \forth Counties. St. Joseph, MO: National Historical Co., 1882.

Illustrated Historical Atlas of Gentry County, MO. Edwards. 1877.

Once ~ ~ ao Railroad, Ed. by Centennial Committee of Stanberry. Shawnee Mission KS: Intercollegiate Press, 1979.

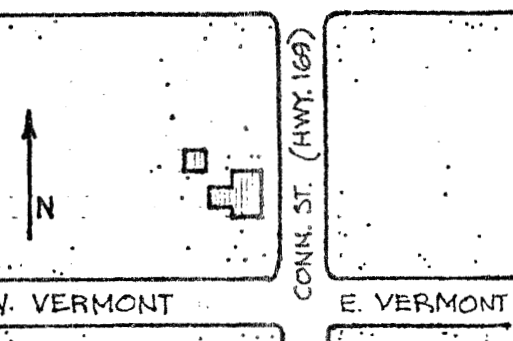

Plat Book of Gentry County. Rixcon, 1925.

Standard Atlas of Gentry County, MO. Chicago: ogle, 1914.



GEAS002-116

HISTORIC INVENTORY

No 7		4. Present Name(s) Carl C. Clark and Thelma A. Clark		1. No.
County Gentry		5. Other Name(s)		2. County Gentry
Location of Negatives Carneal's Office				3. Gentry
Specific Location 103 N. Connecticut King City, MO		16. Thematic Category Architecture 030		4. Present Name(s) Carl C. Clark and Thelma A. Clark
City or Town If Rural, Township & Vicinity King City, MO 64463		17. Date(s) or Period Circa 1890		5. Other Name(s)
Site Plan with North Arrow		18. Style or Design Queen Anne 45		
		19. Architect or Engineer Unknown		
Coordinates UTMS 32 T 6 N 32 W		20. Contractor or Builder Unknown		
Lat. L 5, S 1/2 of L 4 Blk 11		21. Original Use, if apparent Residence 01A 20 22		
Long. Kate Carters add. King City		22. Present Use Residence porch CPB		
Site II Building M		23. Ownership Public <input type="checkbox"/> Private <input checked="" type="checkbox"/>		
Structure II Object III		24. Owner's Name & Address, if known Carl C. Clark 103 N. Connecticut King City, MO 64463		
On National Register? Yes <input type="checkbox"/> No <input checked="" type="checkbox"/>		25. Open to Public? Yes <input type="checkbox"/> No <input checked="" type="checkbox"/>		
12. Is II Eligible? Yes <input type="checkbox"/> No <input type="checkbox"/>		26. Local Contact Person or Organization James Gibson		
Part of Estab. Yes <input type="checkbox"/> No <input checked="" type="checkbox"/>		27. Other Surveys in Which Included		
Hist. Dist. ? No <input checked="" type="checkbox"/>				
Name of Established District		28. No. of Stories 1		
		29. Basement? Yes <input checked="" type="checkbox"/> No <input type="checkbox"/>		
		30. Foundation Material Cement Blocks 65		
		31. Wall Construction Frame		
		32. Roof Type & Material Hip & Cross Gables / asbestos shingles		
		33. No. of Bays Front 3 Side 2 DR		
		34. Wall Treatment Weatherboard 21		
		35. Plan Shape T		
		36. Changes (Explain in #42) Addition <input type="checkbox"/> Altered <input type="checkbox"/> Moved <input type="checkbox"/>		
		37. Condition Interior Excellent Exterior Excellent		
		38. Preservation Underway? Yes <input checked="" type="checkbox"/> No <input type="checkbox"/>		
		39. Endangered? By What? Yes <input type="checkbox"/> No <input checked="" type="checkbox"/>		
		40. Visible from Public Road? Yes <input checked="" type="checkbox"/> No <input type="checkbox"/>		
		41. Distance from and Frontage on Road 20' D 50' F		
Further Description of Important Features The structure has a symmetrical 3 bay facade under a hipped roof. The side bays are identical projections covered by subordinate gables. There is an eyebrow window in the hip roof and rich Queen Anne surface texture in the gables. Each gable contains two sunburst motifs mounted by shingles trimmed and set in two different patterns. The corners of each projecting side bay are chamfered and windows are placed in the angles. (See appendix)				5. Other Name(s)
History and Significance				
Description of Environment and Outbuildings There is a barn with attached shed on the back of the lot.				
Sources of Information Site observation, Abstract Interview with owner. Appendix		46. Prepared by T. Carneal		
		47. Organization NWMSH Hist. Survey		

Page 2

Carl C. Clark and Thelma A. Clark

#42 Appendix

Scrollwork brackets appear beneath the corners of each gable. The recessed porch roof is supported on square tapered columns.

#45 Appendix

Atlas of Morgan, Nodaway and Gentry Counties, MO. 1880.

Hammond, Loy L, Ghost Towns of Gentry County, Missouri. Point Lookout, MO.: School of the Ozarks Press, 1972.

History of Daviess and Gentry Counties. Topeka, KS: Historical Publishing Co., 1922.

History of Gentry and Worth Counties. St. Joseph, MO: National Historical Co., 1882.

Illustrated Historical Atlas of Gentry County, MO. Edwards. 1877.

Once upon a Railroad. Ed. by Centennial Committee of Stanberry. Shawnee Mission KS: Intercollegiate Press, 1979.

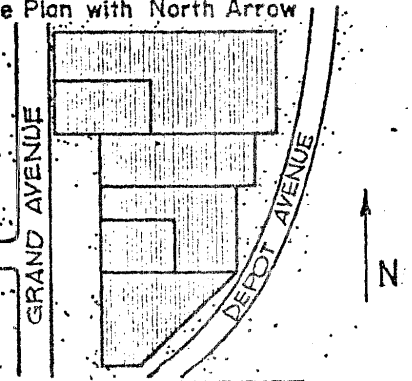

Plat Book of Gentry County. Hixson, 1925.

Standard Atlas of Gentry County, MO. Chicago: Ogle, 1914.



GEASCO2-117

HISTORIC INVENTORY

1. No. 3		4. Present Name(s) King City Creamery		1. No. 3 2. County Gentry 3. Location of Negatives Carneal's Office
2. County Gentry		5. Other Name(s)		
3. Location of Negatives Carneal's Office				
6. Specific Location 200 N. Grand Ave. King City, MO		16. Thematic Category Technology/Industry 160 010		2. County Gentry
7. City or Town If Rural, Township & Vicinity King City, MO 64463		17. Date(s) or Period 1912-1953		
8. Site Plan with North Arrow		18. Style or Design Vernacular 69		
		19. Architect or Engineer Rufus H. Limpp		4. Present Name(s) King City Creamery
		20. Contractor or Builder Rufus H. Limpp		
		21. Original Use, if apparent 9A Elect./ Manufacture Comp.		
9. Coordinates UTM 532 61N 324 NE Lat. See appendix Long. King City		22. Present Use Storage		5. Other Name(s)
10. Site is Building M Structure II Object II		23. Ownership Public II Private X		
11. On National Register? Yes II No X		24. Owner's Name & Address, if known Mr. Claude Standlea 105 W. Elm King City, MO 64463		
12. Is II Eligible? Yes II No II		25. Open to Public? Yes II No X		5. Other Name(s)
13. Part of Estab. Yes II Hist. Dist.? No M		26. Local Contact Person or Organization James Gibson		
14. District Potent'l? Yes 04 No II		27. Other Surveys in Which Included Neglect		
a. Name of Established District		28. No. of Stories 1, 2, 3 or 5		5. Other Name(s)
42. Further Description of Important Features This structure is a typical example of an expanding and growing business. The style is vernacular with a common bond brick pattern being most predominant,		29. Basement? Yes X No II		
		30. Foundation Material Concrete		
		31. Wall Construction Masonry/Wood Frame		5. Other Name(s)
		32. Roof Type & Material Flat/Composition tar		
		33. No. of Bays Front 12 Side 8		
		34. Wall Treatment Stucco, Hollow tile		5. Other Name(s)
		35. Plan Shape Masonry brick irregular		
		36. Changes (Explain in #42) Addition 23 Altered 11 Moved 1		
		37. Condition Interior poor Exterior poor		5. Other Name(s)
		38. Preservation Underway? Yes II No X		
		39. Endangered? By What? Yes M No II		
		40. Visible from Public Road? Yes M No II		5. Other Name(s)
		41. Distance from and Frontage on Road 175' D		
43. History and Significance The building was occupied in the following manner: 1912, King City Electric and Manufacturing Co. The first light plant in town was in what is now the SW corner of the large building. 1927, the filling station section was built. 1929, the light building was enlarged and converted to an ice plant for the manufacture of ice. (see appendix)				5. Other Name(s)
44. Description of Environment and Outbuildings There are varied industrial structures and outbuildings reflecting changes in use.				
45. Sources of Information On site observation, Abstract Interview with Isabel B. Limpp See appendix		46. Prepared by T. Carneal		
		47. Organization NWMSU Hist. Survey		5. Other Name(s)
		48. Date		
		49. Revision Date(s)		

Page 2
King City Creamery

#9 Appendix

NE $\frac{1}{4}$ of See 32 T 61 N 32 W all Blk 13, Kate Carter's Second Addition.

#42

1934, on the ground between the ice plant and the filling station a creamery was built. The Governor of Missouri dedicated it on May 19, 1934. In 1938, a second floor was added to the ice plant, and the ground area enlarged about 4 times. A seed cleaning plant was installed, and the towers were built. Circa 1938, the tile warehouse was built on the south side of the filling station.

When all the businesses were operating, they employed 20-25 people. $\frac{3}{4}$ million lbs. of butter was manufactured annually and shipped to Chicago and the East coast.

The last business closed in 1953 and the building is now vacant.

#45 Appendix

Atlas of Morgan, Nodaway and Gentry Counties, MO., 1880.

Hammond, Loy L. Ghost Towns of Gentry County, Missouri. Point Lookout, MO.: School of the Ozarks Press, 1972.

History of Daviess and Gentry Counties. Topeka, KS: Historical Publishing Co., 1922.

History of Gentry and Worth Counties. St. Joseph, MO: National Historical Co., 1882.

Illustrated Historical Atlas of Gentry County, MO. Edwards. 1877.

Once upon a Railroad. Ed. by Centennial Committee of Stanberry. Shawnee Mission KS: Intercollegiate Press, 1979.

Plat Book of Gentry County. Hixson, 1925.

Standard Atlas of Gentry County, MO Chicago: Ogle, 1914.



HISTORIC INVENTORY

1. No. 1		4. Present Name(s) Tri-County Historical Museum		1. No. 1
2. County Gentry		5. Other Name(s) Burlington Depot		2. County Gentry
3. Location of Negatives Carneal's Office				4. Present Name(s) Tri-County Historical Museum
6. Specific Location 508 N. Grand King City, MO		16. Thematic Category Technology (transportation)	28. No. of Stories 1	5. Other Name(s) Burlington Depot
7. City or Town If Rural, Township & Vicinity King City, MO 64463		17. Date(s) or Period Circa 1882	29. Basement? Yes <input type="checkbox"/> No <input checked="" type="checkbox"/>	
8. Site Plan with North Arrow		18. Style or Design Vernacular	30. Foundation Material Creosoted Pillars	
		19. Architect or Engineer Unknown	31. Wall Construction Wood frame	
		20. Contractor or Builder Burlington Railroad	32. Roof Type & Material Gable/asphalt shingle	
9. Coordinates UTM King City Lat. SW 1/4 S 28 Long. TWP 61 R 32 W		21. Original Use, if apparent Depot 16A	33. No. of Bays Front 3 Side n/a	
10. Site II Building <input checked="" type="checkbox"/> Structure II Object II		22. Present Use Museum	34. Wall Treatment Weatherboard	
11. On National Register? Yes <input type="checkbox"/> No <input checked="" type="checkbox"/>		23. Ownership Public <input checked="" type="checkbox"/> Private <input type="checkbox"/>	35. Plan Shape Rectangle	
12. Is II Eligible? Yes <input type="checkbox"/> No <input type="checkbox"/>		24. Owner's Name & Address, if known City of King City King City, MO 64463	36. Changes (Explain in #42) Addition <input type="checkbox"/> Altered <input checked="" type="checkbox"/> Moved <input checked="" type="checkbox"/>	
13. Part of Estab. Hist. Dist.? Yes <input type="checkbox"/> No <input checked="" type="checkbox"/>		25. Open to Public? Weekends Yes <input checked="" type="checkbox"/> No <input type="checkbox"/> June-October	37. Condition Interior Good Exterior Excellent	
14. District Potent? Yes <input checked="" type="checkbox"/> No <input type="checkbox"/>		26. Local Contact Person or Organization James Gibson	38. Preservation Underway? Yes <input checked="" type="checkbox"/> No <input type="checkbox"/>	
15. Name of Established District		27. Other Surveys in Which Included	39. Endangered? By What? Yes <input type="checkbox"/> No <input checked="" type="checkbox"/>	
42. Further Description of Important Features The depot was moved from downtown Lo its present site as a Bicentennial project. It was originally five blocks north of the present site. It sits higher off the ground than at its former location. The windows and door on the east, north and south are boarded over. The wood brackets supporting the wide caves are a carpenter gothic motif				
43. History and Significance The depot was the center of freight and passenger traffic in the early days of the tom. The railroad was essential for economic life. Livestock gens were east of it for shipping livestock. It was customary for townspeople to meet passenger trains as a social activity,				
44. Description of Environment and Outbuildings The depot is centrally located on approx. two acre, landscaped tract at the north edge of King City, MO and just off Highway 169.				
45. Sources of Information On site observation, Interviews with Museum officers. Town records, See appendix			46. Prepared by T. Carneal	
			47. Organization NWMSU Hist. Survey	

Page 2
King City Depot

#45 Appendix

Atlas of Morgan, Nodaway and Gentry Counties, MO., 1880.

Hammond, Loy L. Ghost Towns of Gentry County, Missouri. Point Lookout, MO.: School of the Ozarks Press, 1972.

History of Daviess and Gentry Counties. Topeka, KS: Historical Publishing Co., 1922.

History of Gentry and Worth Counties. St. Joseph, MO: National Historical Co., 1882.

Illustrated Historical Atlas of Gentry County, MO. Edwards. 1877.

Once upon a Railroad. Ed. by Centennial Committee of Stanberry. Shawnee Mission KS: Intercollegiate Press, 1979.

Plat Book of Gentry County. Hixson, 1925.

Standard Atlas of Gentry County, MO. Chicago: Ogle, 1914.



HISTORIC INVENTORY

1. No. 2		4. Present Name(s) Meteorite		1. No.	
2. County Gentry		5. Other Name(s)		#2	
3. Location of Negatives Carneal's Office				2. County Gentry	
6. Specific Location 508 N. Grand King City, MO		16. Thematic Category Physical Science		28. No. of Stories n/a	
7. City or Town If Rural, Township & Vicinity King City, MO 64463		17. Date(s) or Period Circa 1920		29. Basement? n/a Yes <input type="checkbox"/> No <input type="checkbox"/>	
8. Site Plan with North Arrow		18. Style or Design n/a		30. Foundation Material n/a	
		19. Architect or Engineer n/a		31. Wall Construction n/a	
		20. Contractor or Builder n/a		32. Roof Type & Material n/a	
		21. Original Use, if apparent n/a		33. No. of Bays Front n/a Side	
		22. Present Use n/a		34. Wall Treatment n/a	
		23. Ownership Public <input checked="" type="checkbox"/> Private <input type="checkbox"/>		35. Plan Shape n/a	
		24. Owner's Name & Address, if known Tri-County Museum Society King City, MO 64463		36. Changes (Explain in #42) Addition <input type="checkbox"/> Altered <input type="checkbox"/> Moved <input type="checkbox"/>	
9. Coordinates UTM Lat. NE ¼ of S. 32, T 61 R 32		25. Open to Public? Yes <input checked="" type="checkbox"/> No <input type="checkbox"/>		37. Condition Interior Exterior Good	
10. Site is Building <input type="checkbox"/> Structure <input type="checkbox"/> Object <input checked="" type="checkbox"/>		26. Local Contact Person or Organization James Gibson		38. Preservation Underway? Yes <input type="checkbox"/> No <input checked="" type="checkbox"/>	
11. On National Register? Yes <input type="checkbox"/> No <input checked="" type="checkbox"/>		27. Other Surveys in Which Included		39. Endangered? By What? Yes <input type="checkbox"/> No <input checked="" type="checkbox"/>	
12. Is it Eligible? Yes <input type="checkbox"/> No <input checked="" type="checkbox"/>				40. Visible from Public Road? Yes <input checked="" type="checkbox"/> No <input type="checkbox"/>	
13. Is it a Dist. Yes <input type="checkbox"/> No <input checked="" type="checkbox"/>				41. Distance from and Frontage on Road 120 yds.	
14. District Potent? Yes <input type="checkbox"/> No <input checked="" type="checkbox"/>					
15. Name of Established District					
42. Further Description of Important Features This meteorite is doughnut-like in shape and has a porous surface. Because it is an object, items no. 17-22 and 28-35 are not applicable.				5. Other Name(s)	
43. History and Significance This meteorite landed in the 1920's in the NW ¼ of section 30 of Jackson Township, Gentry County, Missouri.					
44. Description of Environment and Outbuildings This is a large mass of foreign material.					
45. Sources of Information On site observation, Interview with James Gibson. See appendix		46. Prepared by T. Carneal			
		47. Organization NWMSU Hist. Survey			
		48. Date 1/30/70		49. Revision Date(s)	

Page 2
Meteorite

#45 Appendix

Atlas of Morgan, Nodaway and Gentry Counties, MO. 1880.

Hammond, Loy L. Ghost Towns of Gentry County, Missouri. Point Lookout, MO.: School of the Ozarks Press, 1972.

History of Daviess and Gentry Counties. Topeka, KS: Historical Publishing Co., 1922.

History of Gentry and Worth Counties. St. Joseph, MO: National Historical Co., 1882.

Illustrated Historical Atlas of Gentry County, MO. Edwards. 1877.

Once upon a Railroad. Ed. by Centennial Committee of Stanberry. Shawnee Mission KS: Intercollegiate Press, 1979.

Plat Book of Gentry County. Hixson, 1925.

Standard Atlas of Gentry County, MO. Chicago: Ogle, 1914.



HISTORIC INVENTORY

1. No. 11		4. Present Name(s) Jéwell Zohner		1. No. 11	
2. County Gentry		5. Other Name(s)		2. County Gentry	
3. Location of Negatives Carneal's Office				4. Present Name(s) Jéwell Zohner	
6. Specific Location 207 Main King City, MO		16. Thematic Category Architecture/History 050 140		28. No. of Stories 2	
7. City or Town If Rural, Township & Vicinity King City, MO 64463		17. Date(s) or Period Circa 1880		29. Basement? Yes <input checked="" type="checkbox"/> No <input type="checkbox"/>	
8. Site Plan with North Arrow		18. Style or Design Vernacular		30. Foundation Material Rock	
		19. Architect or Engineer Unknown		31. Wall Construction Frame	
		20. Contractor or Builder Unknown		32. Roof Type & Material Gable/Asbestos shingle	
		21. Original Use, if apparent Tavern/Inn 026		33. No. of Bays Front 3 Side 2	
		22. Present Use Residence		34. Wall Treatment Metal Siding	
		23. Ownership Public <input type="checkbox"/> Private <input checked="" type="checkbox"/>		35. Plan Shape Rectangle	
		24. Owner's Name & Address, if known Jéwell Zohner King City, MO 64463		36. Changes (Explain in #42) Addition <input type="checkbox"/> Altered <input type="checkbox"/> Moved <input type="checkbox"/>	
9. Coordinates UTM 530 61N 35W		25. Open to Public? Yes <input type="checkbox"/> No <input checked="" type="checkbox"/>		37. Condition Interior Good Exterior Fair	
10. Site 1: Building <input checked="" type="checkbox"/> Structure 1: Object <input type="checkbox"/>		26. Local Contact Person or Organization Jéwell Zohner/ James Gibson		38. Preservation Underway? Yes <input type="checkbox"/> No <input checked="" type="checkbox"/>	
11. On National Register? Yes <input type="checkbox"/> No <input checked="" type="checkbox"/>		27. Other Surveys in Which Included		39. Endangered? By What? Yes <input checked="" type="checkbox"/> No <input type="checkbox"/>	
12. Is it Eligible? Yes <input type="checkbox"/> No <input type="checkbox"/>				40. Visible from Public Road? Yes <input checked="" type="checkbox"/> No <input type="checkbox"/>	
13. Part of Estab. Hist. Dist.? Yes <input type="checkbox"/> No <input checked="" type="checkbox"/>				41. Distance from and Frontage on Road 15' D 50' F	
14. District Potent'l? Yes <input checked="" type="checkbox"/> No <input type="checkbox"/>					
15. Name of Established District				5. Other Name(s)	
12. Further Description of Important Features The structure is less than two full stories in height so that the windows below the horizontal eave are truncated. The windows are 2 light over 2 light and have rectangular heads and modest casings with molded cornices.					
13. History and Significance The building was built on "Main Street" which was the center of town before the rail- road came. It was originally used as an Inn and Tavern, and was a stop for stages on their way north from St. Joseph, MO. In remodeling, square nails were found in the walls.					
14. Description of Environment and Outbuildings					
15. Sources of Information Interview with Mrs. Kenneth White, a previous owner and occupant for 18 years. On site observation, Abstract., See appendix					
16. Prepared by T. Carneal					
17. Organization NWMSU Hist. Survey					
18. Date 19 19. Revision Date(s)					

Page 2
Zohner House

#45 Appendix

Atlas of Morgan, Nodaway and Gentry Counties, MO., 1880.

Hammond, Loy L. Ghost Towns of Gentry County, Missouri. Point Lookout,
MO.: School of the Ozarks Press, 1972.

History of Daviess and Gentry Counties. Topeka, KS: Historical Publishing
Co., 1922.

History of Gentry and Worth Counties. St. Joseph, MO: National Historical Co.,
1882.

Illustrated Historical Atlas of Gentry County, MO. Edwards. 1877.

Once upon a Railroad. Ed. by Centennial Committee of Stanberry. Shawnee
Mission KS: Intercollegiate Press, 1979.

Plat Book of Gentry County. Hixson, 1925.

Standard Atlas of Gentry County, MO. Chicago: Ogle, 1914.



HISTORIC INVENTORY

1. No. 5		4. Present Name(s) First State Bank Building		1. No. 2#5
2. County Gentry		5. Other Name(s) King City Bank; First National Bank; First National Bank and Trust Co.; First Trust Co.		2. County Gentry
3. Location of Negatives Carneal's Office		16. Thematic Category Architecture		28. No. of Stories 2
6. Specific Location 101 N. Ohio King City, MO		17. Date(s) or Period 1893		29. Basement? Yes <input type="checkbox"/> No <input checked="" type="checkbox"/>
7. City or Town If Rural, Township & Vicinity King City, MO 64463		18. Style or Design Vernacular 63		30. Foundation Material Rock
8. Site Plan with North Arrow		19. Architect or Engineer Unknown		31. Wall Construction Masonry
		20. Contractor or Builder Unknown		32. Roof Type & Material Flat/ built up tar gravel
9. Coordinates UTM 330/35 T6IN Lat. See attached sheet Long. King City		21. Original Use, if apparent Bank/Business Building		33. No. of Bays Front 8 Side 4
10. Site is Building <input checked="" type="checkbox"/> Structure <input type="checkbox"/> Object <input type="checkbox"/>		22. Present Use Bank/Business Building/Apt.		34. Wall Treatment Common Bond Brick
11. On National Register? Yes <input type="checkbox"/> No <input checked="" type="checkbox"/>		23. Ownership Public <input type="checkbox"/> Private <input checked="" type="checkbox"/>		35. Plan Shape Rectangle
12. Is it Eligible? Yes <input type="checkbox"/> No <input type="checkbox"/>		24. Owner's Name & Address, if known First State Bank 101 N. Ohio King City, MO 64463		36. Changes (Explain in #42) Addition <input type="checkbox"/> Altered <input checked="" type="checkbox"/> Moved <input type="checkbox"/>
13. Part of Estab. Hist. Dist.? Yes <input type="checkbox"/> No <input checked="" type="checkbox"/>		25. Open to Public? Yes <input type="checkbox"/> No <input checked="" type="checkbox"/>		37. Condition Interior Excellent Exterior Excellent
14. District Potent? Yes <input checked="" type="checkbox"/> No <input type="checkbox"/>		26. Local Contact Person or Organization James Gibson		38. Preservation Underway? Yes <input checked="" type="checkbox"/> No <input type="checkbox"/>
15. Name of Established District		27. Other Surveys in Which Included		39. Endangered? By What? Yes <input type="checkbox"/> No <input checked="" type="checkbox"/>
42. Further Description of Important Features The original building extended from Ohio Street to the alley on Vermont Street. Fire destroyed the two west businesses in the 1930's. They were rebuilt under other ownership, as one story buildings. The bank now owns just the east section that houses the banking business. A beautiful town house apartment has been put in the part that formerly housed the Drug Store. There is a covered wooden porch on the second floor, across the north end. (see appendix)		40. Visible from Public Road? Yes <input checked="" type="checkbox"/> No <input type="checkbox"/>		41. Distance from and Frontage on Road On the property line
43. History and Significance The King City Bank was built on this site in 1880. It burned in 1893 and was rebuilt. In the early 1920's the name was changed to First National Bank, later, the First National Bank and Trust Company, First Trust Co., and in 1934, to the First; State Bank. It has served the community continuously since the late 19th century.				5. Other Name(s) King City Bank/1st Nat. Bank
44. Description of Environment and Outbuildings Adjoins other commercial structures.		45. Sources of Information On site observation, Abstract Interview with Harry B. Turpin, President; Roy Lux. See appendix		46. Prepared by T. Carneal
47. Organization NWMSU Hist. Survey		48. Date 49. Revision Date(s)		

Page 2

First State Bank Building.

#9 Appendix

E ½ of L 14, 15, 16, Blk 4 Kate Carter's Second Addition, King City, MO

#42 Appendix

The interior has sliding **steel doors**. The windows had **rolling steel covers** that could be pulled down over them, but **these have been removed**. The interior was **redecorated** prior to World War II.

The building has an elaborate battlement-like **corbelled brick pattern** at the roof line. The southeast corner entrance is capped with a stone which gives the name of the bank in relief. There are brick pilasters on the south and east side of the building. Segmental arches top all the windows some of which have been replaced in remodeling projects. On the south most of the windows are paired but there is one small narrow window between two pilasters which serves as a hallway light. The windows on the east are single units with segmental arches, except at the southeast corner window at the first floor which is a triple unit set in a semi-circular arched opening.

#45 Appendix

Atlas of Morgan, Nodaway and Gentry Counties, MO., 1880.

Hammond, Loy L. Ghost Towns of Gentry County; ~~Missouri~~. Point Lookout, MO.: School of the Ozarks Press, 1972.

History of Daviess and Gentry Counties. Topeka, KS: Historical Publishing Co., 1922.

History of Gentry and Worth Counties. St. Joseph, MO: National Historical Co., 1882.

Illustrated Historical Atlas of Gentry County, MO. Edwards. 1877.

Once upon a Railroad. Ed. by Centennial Committee of Stanberry. Shawnee Mission KS: Intercollegiate Press, 1979.

Plat Book of Gentry County, Hixson, 1925.

Standard Atlas of Gentry County, MO. Chicago: Ogle, 1914.





HISTORIC INVENTORY

1. No. 8		4. Present Name(s) <u>House</u> <u>Barn</u> <u>W</u> <u>21</u> <u>GB</u> <u>09B</u> <u>21880</u>		1. No. 8
2. County <u>Gentry</u>		Colonial Apartments		2. County <u>Gentry</u>
3. Location of Negatives <u>Carneal's Office</u>		5. Other Name(s) <u>Mrs. Francis Boarding House</u>		3. Location of Negatives <u>Carneal's Office</u>
6. Specific Location <u>106 N. Prospect</u> <u>King City, MO</u>		16. Thematic Category <u>Architecture</u> <u>030</u>		28. No. of Stories <u>2</u>
7. City or Town <u>King City, MO</u> If Rural, Township & Vicinity <u>64463</u>		17. Date(s) or Period <u>Circa 1880</u>		29. Basement? <u>Yes</u> <u>1</u> <u>No</u> <u>X</u>
8. Site Plan with North Arrow <u>W. PUTNAM</u>		18. Style or Design <u>Italianate</u> <u>09</u>		30. Foundation Material <u>See appendix</u> <u>01</u>
		19. Architect or Engineer <u>Unknown</u>		31. Wall Construction <u>LB</u>
9. Coordinates <u>UTM 532 61N 35W</u>		20. Contractor or Builder <u>William Woodside</u> <u>other</u> <u>20</u>		32. Roof Type & Material <u>Truncated hip/tar</u> <u>49</u>
Lat. <u>L 12, Blk 11 Kate Carters</u> Long. <u>Add King City, MO</u> <u>King City</u>		21. Original Use, if apparent <u>Residence</u> <u>01A</u> <u>Prch</u> <u>FU</u>		33. No. of Bays <u>Front</u> <u>5</u> <u>Side</u> <u>2</u>
10. Site is <u>Building</u> <u>X</u> Structure is <u>Object</u> <u>1</u>		22. Present Use <u>Apartment House</u>		34. Wall Treatment <u>Running bond Brick</u> <u>30</u>
11. On National Register? <u>Yes</u> <u>1</u> <u>No</u> <u>X</u>		23. Ownership <u>Public</u> <u>1</u> <u>Private</u> <u>X</u>		35. Plan Shape <u>Rectangle</u>
12. Is it Eligible? <u>Yes</u> <u>1</u> <u>No</u> <u>1</u>		24. Owner's Name & Address, if known <u>Mr. & Mrs. Larry Combs, King City</u> <u>Mr. & Mrs. Roger Combs, King City</u>		36. Changes (Explain in #42) <u>Addition</u> <u>1</u> <u>Altered</u> <u>44</u> <u>Moved</u> <u>1</u>
13. Part of Estab. Hist. Dist.? <u>Yes</u> <u>1</u> <u>No</u> <u>X</u>		25. Open to Public? <u>Yes</u> <u>1</u> <u>No</u> <u>X</u>		37. Condition <u>Interior</u> <u>Good</u> <u>Exterior</u> <u>Good</u>
14. District Potent'l? <u>Yes</u> <u>X</u> <u>No</u> <u>1</u>		26. Local Contact Person or Organization <u>James Gibson,</u>		38. Preservation Underway? <u>Yes</u> <u>X</u> <u>No</u> <u>1</u>
15. Name of Established District		27. Other Surveys in Which Included		39. Endangered? By What? <u>Yes</u> <u>1</u> <u>No</u> <u>X</u>
42. Further Description of Important Features		40. Visible from Public Road? <u>Yes</u> <u>X</u> <u>No</u> <u>1</u>		41. Distance from and Frontage on Road <u>15' D</u> <u>50' F</u>
<p>This two-story house has a symmetrical five bay facade with the entrance in the center bay. The cornice and fascia are prominent, the roof form subordinate. Wall openings are segmentally arched; windows double hung, 2 light over 2 light with solid board shutters. There are four chimneys, one on each corner. When it was remodeled into apartments in 1959, a railing was put on the roof of the porch and an outside stair was added. (see appendix)</p>				5. Other Name(s) <u>Mrs. Francis Boarding House.</u>
43. History and Significance		46. Prepared by <u>T. Carneal</u>		
<p>This was one of the earliest homes in King City. In 1914, a Mrs. Francis moved her rooming and boarding home there from across the street. It was again a private home after about 1945. Later the home was turned into an apartment house,</p>		47. Organization <u>NWMSU Hist. Survey</u>		
44. Description of Environment and Outbuildings				
<p>The barn on the back of the property has been there as long as the house*</p>				
45. Sources of Information				
<p>On site observation, Abstract Interview with residents and owner See appendix</p>				

Page 2

Colonial Apartments

#30 Appendix

A probable alteration of stucco over brick.

42 Appendix

The house had a center hall and stairs before being remodeled.

#45 Appendix

Atlas of Morgan, Nodaway and Gentry Counties, MO., 1880.

Hammond, Loy L. Ghost Towns of Gentry County, Missouri. Point Lookout, MO.: School of the Ozarks Press, 1972.

History of Daviess and Gentry Counties. Topeka, KS: Historical Publishing Co., 1922.

History of Gentry and Worth Counties. St. Joseph, MO: National Historical Co., 1882.

Illustrated Historical Atlas of Gentry County, MO. Edwards. 1877.

Once upon a Railroad. Ed. by Centennial Committee of Stanberry. Shawnee Mission KS: Intercollegiate Press, 1979.

Plat Book of Gentry County. Hixson, 1925.

Standard Atlas of Gentry County, MO. Chicago: Ogle, 1914.



HISTORIC INVENTORY

1. No. 12		4. Present Name(s) Masonic Building 100F Lodge		1. No. 12 2. County Gentry 3. Location of Negatives Carneal's Office
2. County Gentry		5. Other Name(s) Ancient Craft Lodge #377 A.F. & A.M.		
3. Location of Negatives Carneal's Office				
6. Specific Location 111 Vermont King City, MO		16. Thematic Category Architecture	28. No. of Stories 2	2. County Gentry 3. Location of Negatives Carneal's Office
7. City or Town If Rural, Township & Vicinity King City, MO 64463		17. Date(s) or Period 1889	29. Basement? Yes <input checked="" type="checkbox"/> No <input type="checkbox"/>	
8. Site Plan with North Arrow		18. Style or Design Vernacular	30. Foundation Material Rubble Stone	
		19. Architect or Engineer Unknown	31. Wall Construction Masonry/Brick	4. Present Name(s) Masonic Building
		20. Contractor or Builder Unknown	32. Roof Type & Material Flat/Tin & tar	
		21. Original Use, if apparent Bank on first/lodge on second	33. No. of Bays Front 3 Side	
		22. Present Use Masonic Hall	34. Wall Treatment Common Bond Brick	5. Other Name(s) Ancient Craft Lodge #377 A.F. & A.M.
		23. Ownership Public <input type="checkbox"/> Private <input checked="" type="checkbox"/>	35. Plan Shape Rectangle	
		24. Owner's Name & Address, if known A.F. & A.M. Masonic Lodge No. 377 111 W. Vermont, King City, MO	36. Changes (Explain in #42) Addition <input type="checkbox"/> Altered <input checked="" type="checkbox"/> Moved <input type="checkbox"/>	
9. Coordinates UTM 532 61N 30W Lat. W 1/2 L 3, Blk 7 Kate Carter's Add. King City		25. Open to Public? Yes <input type="checkbox"/> No <input checked="" type="checkbox"/>	37. Condition Interior Good Exterior Fair	5. Other Name(s) Ancient Craft Lodge #377 A.F. & A.M.
10. Site <input checked="" type="checkbox"/> Building <input checked="" type="checkbox"/> Structure <input type="checkbox"/> Object <input type="checkbox"/>		26. Local Contact Person or Organization James Gibson/Carroll B. Simmons	38. Preservation Underway? Yes <input type="checkbox"/> No <input checked="" type="checkbox"/>	
11. On National Register? Yes <input type="checkbox"/> No <input checked="" type="checkbox"/>		27. Other Surveys in Which Included	39. Endangered? By What? Neglect Yes <input checked="" type="checkbox"/> No <input type="checkbox"/>	
12. Is it Eligible? Yes <input type="checkbox"/> No <input type="checkbox"/>			40. Visible from Public Road? Yes <input checked="" type="checkbox"/> No <input type="checkbox"/>	5. Other Name(s) Ancient Craft Lodge #377 A.F. & A.M.
13. Part of Estab. Hist. Dist.? Yes <input type="checkbox"/> No <input checked="" type="checkbox"/>			41. Distance from and Frontage on Road 30' D	
14. District Potent'l? Yes <input checked="" type="checkbox"/> No <input type="checkbox"/>				
15. Name of Established District				
42. Further Description of Important Features There has been a metal siding placed over the brick on the first floor level. The facade is divided into a center and two side bays at the second story. These bays are recessed between engaged pilasters and the center bay is emphasized with a double window. Stone bands emphasize the horizontal at sill and transom height and the rectangular heads are further ornamented with stone import blocks and carved stone lintels. (see appendix)				
43. History and Significance The Ancient Craft Lodge No. 337 A.F. & A.M. of King City, MO was chartered October 13, 1871. The first meeting hall was a two story wood frame, measuring 20' x 40' and was located on the NW corner of N 1/2 Blk 5, being of the original town Plat Addition to City of King City, MO. The hell, at its present location, was first conveyed by (see appendix)				
44. Description of Environment and Outbuildings This building was the only main building left after the Big Fire of 1891, which is now the main business block. The only other building left was the old wood frame building across the street known as the Leith apartments.				
45. Sources of Information Abstract, Lodge records, Interview with Carroll B. Simmons 100th Anniversary Program, October 24, 1971. See appendix				
46. Prepared by T. Carneal				
47. Organization NWMSU Hist. Survey				
48. Date [49 Revision Date(s)]				

Page 2
Masonic Building

#42 Appendix

The building appears to be in need of motar work and the window frames need painting.

#43 Appendix

warrenty deed on June 21, 1890 from the Farmers Bank of King City. At that time, the bank occupied the first floor and title of the Masonic Lodge was only for one-half interest of the second floor. The other half was owned by the King City Lodge No. 221 of Independent Order of Odd Fellows. The Masons bought the balance of the second floor from I.O.O.F. Lodge for \$150.00 and the debt was released on May 15, 1937. The first floor of the lodge was bought by the Masons on May 29, 1935. The first floor was completely remodeled on the inside October, 1968. The lower outside front was remodeled at that time.

#45 Appendix

Atlas of Morgan, Nodaway and Gentry Counties, MO., 1880.

Hammond, Loy L. Ghost Towns of Gentry County; Missouri. Point Lookout, MO.: School of the Ozarks Press, 1972.

History of Daviess and Gentry Counties. Topeka, KS: Historical Publishing Co., 1922.

History of Gentry and Worth Counties. St. Joseph, MO: National Historical Co., 1882.

Illustrated Historical Atlas of Gentry County, MO. Edwards. 1877.

Once-on a Railroad.. Ed. by Centennial Committee of Stanberry. Shawnee Mission MS: Intercollegiate Press, 1979.

Plat Book of Gentry County. Hixcon, 1925.

Standard Atlas of Gentry County, MO. Chicago: Ogle, 1914.



HISTORIC INVENTORY

GEAS002-124

1. No. <u>4</u>		4. Present Name(s) "Amble Inn"		1. No. #4 ack County Gentry
2. County Gentry		5. Other Name(s) Mule Barn		
3. Location of Negatives Carneal's Office				
6. Specific Location 201 E. Vermont King City, MO		16. Thematic Category Economics <u>650</u>		2. Present Name(s) "Amble Inn"
7. City or Town If Rural, Township & Vicinity King City, MO 64463		17. Date(s) or Period 1909		
8. Site Plan with North Arrow MAIN BUSINESS BLOCK VERMONT STREET OHIO STREET CONN. ST. (HWY. 169) N		18. Style or Design Vernacular <u>69</u>		
		19. Architect or Engineer Unknown		3. Other Name(s) Mule Barn
		20. Contractor or Builder D.O. Leith/Walter Weaver		
		21. Original Use, if apparent Mule Barn (1909-1915) <u>09D</u>		
		22. Present Use Storage		
		23. Ownership Public <input type="checkbox"/> Private <input checked="" type="checkbox"/>		
		24. Owner's Name & Address, if known Rufus H. Limm King City, MO 64463		
9. Coordinates Lat. <u>UTM S32 61N 39W</u> Long. See attached sheet <u>King City</u>		25. Open to Public? Yes <input type="checkbox"/> No <input checked="" type="checkbox"/>		
10. Site is Building <input checked="" type="checkbox"/> Structure <input type="checkbox"/> Object <input type="checkbox"/>		26. Local Contact Person or Organization James Gibson		
11. On National Register? Yes <input type="checkbox"/> No <input checked="" type="checkbox"/>		27. Other Surveys in Which Included		
12. Is it Eligible? Yes <input type="checkbox"/> No <input type="checkbox"/>				
13. Part of Estab. Yes <input type="checkbox"/> Hist. Dist.? No <input checked="" type="checkbox"/>				
14. District Potent'l? Yes <input checked="" type="checkbox"/> No <input type="checkbox"/>				
15. Name of Established District				
42. Further Description a#Important Features When this building was changed from a mule barn to a garage, the roof supports were changed from poles to self supporting trusses. The garage had a front area that was partitioned off for a millinery shop. The structure has brick corbelling on the north and west sides near the roof line. The windows have been boarded over. In 1915, the King City Auto Co., bought and moved into Amble Inn. This became the first garage in Gentry County. (see appendix)				
43. History and Significance The name "Amble Inn" was given to the mule barn by D.O. Leith, who built it in honor of his favorite horse, "Amble". Mr. Leith was a prominent mule buyer when Missouri was known for its fine mules. He bought mules as far west as Portland, Oregon for the government. They were used to pull artillery in Europe during World War I.				
44. Description of Environment and Outbuildings Has varied residence and agricultural community uses.				
45. Sources of Information On site observation, Abstract Interview with owner. See appendix		46. Prepared by T. Carneal		
		47. Organization NWMSU Hist. Survey		
		48. Date 11/30/70		
		49. Revision Date(s)		

Page 2
Amble Inn

#9 Appendix

L 1 & 2 and the W $\frac{1}{2}$ of L 3, Blk 1, Kate Carters third Addition, King City.

#42 Appendix

At that time, individuals did not have private garages and cars were stored in garages such as this one, over night and all winter, The early cars could only Be driven In warm weather and on dry roads,' Some cars came with the instructions "Do not leave out overnight." One of the main functions of the garage owner in 1915, was to teach a new car owner how to drive.

At the opening ceremony, August 13, 1909, a quartet of local young men sang an original composition by George Hall, " The Missouri Mule."

#45 Appendix

Atlas of Morgan, Nodaway and Gentry Counties, MO. 1880.

Hammond, Loy L. Ghost Towns of Gentry County, Missouri. Point Lookout, MO.: School of the Ozarks Press, 1972.

History of Daviess and Gentry Counties. Topeka, KS: Historical Publishing Co., 1922.

History of Gentry and Worth Counties. St. Joseph, MO: National Historical Co., 1882.

Illustrated Historical Atlas of Gentry County, MO. Edwards. 1877.

Once upon a Railroad. Ed. by Centennial Committee of Stanberry. Shawnee Mission KS: Intercollegiate Press, 1979.

Plat Book of Gentry County. Hixson, 1925.

Standard Atlas of Gentry County, MO. Chicago: Ogle, 1914.



HISTORIC INVENTORY

1. No. 6		4. Present Name(s) Nolt Apartments		1. No.	
2. County Gentry		5. Other Name(s) Farmer's Bank of King City, 1884; Citizen's National Bank 1899; Limm Apartments 1936.			#6
3. Location of Negatives Carneal's Office					
6. Specific Location 101-103 W. Vermont King City, MO		16. Thematic Category 050 030 Economics; Architecture		Gentry	
7. City or Town If Rural, Township & Vicinity King City, MO 64463		17. Date(s) or Period 1894			4. Present Name(s)
8. Site Plan with North Arrow <div style="text-align: center;"> </div>		18. Style or Design Queen Anne 45 63			
9. Coordinates UTM Lat. L 1 Blk 7 Kate Carters Long. Addition 332 61N 33W King City		19. Architect or Engineer Unknown			
10. Site & Building Building <input checked="" type="checkbox"/> Structure <input type="checkbox"/> Object <input type="checkbox"/>		20. Contractor or Builder Unknown			
11. On National Register? Yes <input type="checkbox"/> No <input checked="" type="checkbox"/>		21. Original Use, if apparent 030 Bank/Office Building		Nolt Apartments	
12. Is It Eligible? Yes <input type="checkbox"/> No <input checked="" type="checkbox"/>		22. Present Use Apartment House			Gentry
13. Part of Estab. Hist. Dist.? Yes <input type="checkbox"/> No <input checked="" type="checkbox"/>		23. Ownership Public <input type="checkbox"/> Private <input checked="" type="checkbox"/>			
14. District Potent'l? Yes <input checked="" type="checkbox"/> No <input type="checkbox"/>		24. Owner's Name & Address, if known John Burl & Phyllis Owens RED 1, King City, MO 64463			
15. Name of Established District		25. Open to Public? Yes <input type="checkbox"/> No <input checked="" type="checkbox"/>		4. Present Name(s)	
42. Further Description of Important Features The building has a corner turret with rich surface ornament, conical roof and 6 windows, 3 over 3. Semi-circular arches are used over window openings at the second floor. The windows have been replaced in remodeling projects. The building was built with an Opera house on the 2nd floor, but it was divided, making an attic over the second floor apartments. In remodeling projects, the roof was changed from a gambrel to its present style.		26. Local Contact Person or Organization John Burl Owens/James Gibson			Farmer's Bank/Citizen's Nat. Bank/Limm Apt.
43. History and Significance The Farmers Bank failed and was replaced by the Citizen's National which was a positive factor in the growth of the business community. The 11 unit apartment house provides living quarters and space for one office in a central location in downtown King City.		27. Other Surveys in Which Included			
44. Description of Environment and Outbuildings On the main intersection of the business district.		28. No. of Stories 2			
45. Sources of Information On site observation, Abstract Interview with former owner. See appendix		29. Basement? Yes <input checked="" type="checkbox"/> No <input type="checkbox"/>		Gentry	
46. Prepared by T. Carneal		30. Foundation Material Brick			4. Present Name(s)
47. Organization NWMSU Hist. Survey		31. Wall Construction Masonry			
48. Date		32. Roof Type & Material Hip & Flat asbestos shingle			
49. Revision Date(s)		33. No. of Bays Front 3 Side 7		Nolt Apartments	
		34. Wall Treatment Common Bond Brick			
		35. Plan Shape Rectangle			
		36. Changes (Explain in #42) Addition <input type="checkbox"/> Altered <input checked="" type="checkbox"/> Moved <input type="checkbox"/>		Gentry	
		37. Condition Interior Excellent Exterior Excellent			
		38. Preservation Underway? Yes <input checked="" type="checkbox"/> No <input type="checkbox"/>			
		39. Endangered? By What? Yes <input type="checkbox"/> No <input checked="" type="checkbox"/>		4. Present Name(s)	
		40. Visible from Public Road? Yes <input checked="" type="checkbox"/> No <input type="checkbox"/>			
		41. Distance from and Frontage on Road 50' D 80' F			
		42. Further Description of Important Features The building has a corner turret with rich surface ornament, conical roof and 6 windows, 3 over 3. Semi-circular arches are used over window openings at the second floor. The windows have been replaced in remodeling projects. The building was built with an Opera house on the 2nd floor, but it was divided, making an attic over the second floor apartments. In remodeling projects, the roof was changed from a gambrel to its present style.		Farmer's Bank/Citizen's Nat. Bank/Limm Apt.	
		43. History and Significance The Farmers Bank failed and was replaced by the Citizen's National which was a positive factor in the growth of the business community. The 11 unit apartment house provides living quarters and space for one office in a central location in downtown King City.			
		44. Description of Environment and Outbuildings On the main intersection of the business district.			
		45. Sources of Information On site observation, Abstract Interview with former owner. See appendix		Gentry	
		46. Prepared by T. Carneal			
		47. Organization NWMSU Hist. Survey			
		48. Date		4. Present Name(s)	
		49. Revision Date(s)			

Page 2

Nolt Apartments

#45 Appendix

Atlas of Morgan, Nodaway and Gentry Counties, MO., 1880.

Hammond, Loy L. Ghost Towns of Gentry County, Missouri. Point Lookout, MO.: School of the Ozarks Press, 1972.

History of Daviess and Gentry Counties. Topeka, KS: Historical Publishing Co., 1922.

History of Gentry and Worth Counties. St. Joseph, MO: National Historical Co., 1882.

Illustrated Historical Atlas of Gentry County, MO. Edwards. 1877.

Once upon a Railroad. Ed. by Centennial Committee of Stanberry. Shawnee Mission KS: Intercollegiate Press; 1979.

Plat Book of Gentry County. Hixcon, 1925.

Standard Atlas of Gentry County, MO. Chicago: Ogle, 1914.





HISTORIC INVENTORY

1. No. 10		4. Present Name(s) Leith Apartments		1. No. 10 2. County Gentry
2. County Gentry		5. Other Name(s)		
3. Location of Negatives Carneal's Office				
6. Specific Location 110-112 W. Vermont King City, MO		16. Thematic Category Architecture	28. No. of Stories 1 1/2	2. County Gentry
8. City or Town If Rural, Township & Vicinity King City, MO 64463		17. Date(s) or Period Circa 1880	29. Basement? Yes <input type="checkbox"/> No <input checked="" type="checkbox"/>	
9. Site Plan with North Arrow		18. Style or Design Vernacular 69	30. Foundation Material Concrete 65	
		19. Architect or Engineer Unknown	31. Wall Construction Frame 64	4. Present Name(s) Leith Apartments
		20. Contractor or Builder Unknown	32. Roof Type & Material Gable/Asbestos shingle 68	
		21. Original Use, if apparent Millinery Shop/Residence 02E	33. No. of Bays Front n/a Side 64	
		22. Present Use Apartment House	34. Wall Treatment Weatherboard 64	5. Other Name(s)
		23. Ownership Public <input type="checkbox"/> Private <input checked="" type="checkbox"/>	35. Plan Shape Rectangle	
		24. Owner's Name & Address, if known Mr. & Mrs. Larry Combs, King City Mr. & Mrs. Roger Combs, King City	36. Changes (Explain in #42) Addition <input type="checkbox"/> Altered <input checked="" type="checkbox"/> Moved <input type="checkbox"/>	
9. Coordinates UTM 532 T61N 300 Lat. E 1/2 of L 9, Blk 11 Kate Long. Carters Add. King City, MO		25. Open to Public? Yes <input type="checkbox"/> No <input checked="" type="checkbox"/>	37. Condition Interior Good Exterior Good	
10. Site <input checked="" type="checkbox"/> Building <input checked="" type="checkbox"/> Structure <input type="checkbox"/> Object <input type="checkbox"/>		26. Local Contact Person or Organization James Gibson	38. Preservation Underway? Yes <input checked="" type="checkbox"/> No <input type="checkbox"/>	
11. On National Register? Yes <input type="checkbox"/> No <input checked="" type="checkbox"/>		27. Other Surveys in Which Included	39. Endangered? By What? Yes <input type="checkbox"/> No <input checked="" type="checkbox"/>	
12. Is it Eligible? Yes <input type="checkbox"/> No <input type="checkbox"/>			40. Visible from Public Road? Yes <input checked="" type="checkbox"/> No <input type="checkbox"/>	
13. Part of Estab. Yes <input type="checkbox"/> Hist. Dist.? No <input checked="" type="checkbox"/>			41. Distance from and Frontage on Road 30' D	
14. District Potent'l? Yes <input checked="" type="checkbox"/> No <input type="checkbox"/>				
15. Name of Established District				
42. Further Description of Important Features A porch covered the sidewalk when it was a millinery, but this was removed during remodeling. The siding has been covered with asbestos shingle. Wall openings have rectangular heads; windows are 2 light over 2 light.				
43. History and Significance Local folk lore states that this was the only store left standing on the north side of Vermont Street when fire destroyed the block in 1891.				
44. Description of Environment and Outbuildings				
45. Sources of Information On site observation, Abstract Interview with Isabel B. Limpp See appendix			46. Prepared by T. Carneal	
			47. Organization NWMSU Hist. Survey	

Page 2
Leith Apartments

#45 Appendix

Atlas of Morgan, Nodaway and Gentry Counties., MO., 1880.

Hammond, Loy L. Ghost Towns of Gentry County, Missouri. Point Lookout,
MO.: School of the Ozarks Press, 1972.

History of Daviess and Gentry Counties. Topeka, KS: Historical Publishing
Co., 1922.

History of Gentry and Worth Counties. St. Joseph, MO: National Historical Co.,
1882.

Illustrated Historical Atlas of Gentry County, MO. Edwards. 1877.

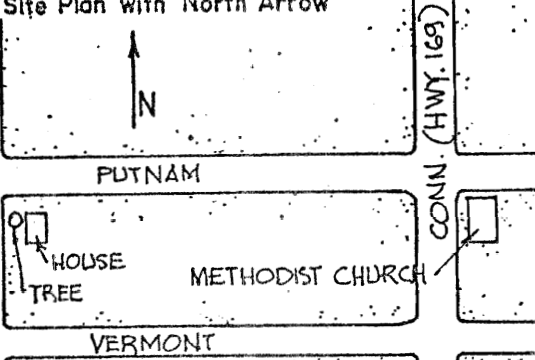
Once upon a Railroad. Ed. by Centennial Committee of Stanberry. Shawnee
Mission KS: Intercollegiate Press, 1979.

Plat Book of Gentry County. Hixson, 1925.

Standard Atlas of Gentry County, MO. Chicago: Ogle, 1914.



HISTORIC INVENTORY

1. No. 9		4. Present Name(s) Liberty Tree		1. No. 99 2. County Gentry 3. Location of Negatives Carneal's Office
2. County Gentry		5. Other Name(s)		
3. Location of Negatives Carneal's Office				
6. Specific Location 114 N. Young Street King City, MO		16. Thematic Category Landscape Architecture		2. County Gentry 4. Present Name(s) Liberty Tree
7. City or Town if Rural, Township & Vicinity King City, MO 64463		17. Date(s) or Period n/a		
8. Site Plan with North Arrow 		18. Style or Design n/a		
9. Coordinates UTM Lat. L 4, Blk 5 Martin & Bedford Long. Add. King City		19. Architect or Engineer n/a		28. No. of Stories n/a 29. Basement? Yes <input checked="" type="checkbox"/> No <input checked="" type="checkbox"/> 30. Foundation Material n/a 31. Wall Construction n/a 32. Roof Type & Material n/a 33. No. of Bays Front n/a Side 34. Wall Treatment n/a 35. Plan Shape n/a 36. Changes (Explain in #42) Addition <input checked="" type="checkbox"/> Altered <input checked="" type="checkbox"/> Moved <input checked="" type="checkbox"/>
10. Site <input checked="" type="checkbox"/> Building <input checked="" type="checkbox"/> Structure <input checked="" type="checkbox"/> Object <input checked="" type="checkbox"/>		20. Contractor or Builder n/a		
11. On National Register? Yes <input checked="" type="checkbox"/> No <input checked="" type="checkbox"/>		21. Original Use, if apparent n/a		
12. Is it Eligible? Yes <input checked="" type="checkbox"/> No <input checked="" type="checkbox"/>		22. Present Use n/a		37. Condition Interior Exterior 38. Preservation Underway? Yes <input checked="" type="checkbox"/> No <input checked="" type="checkbox"/> 39. Endangered? By What? Yes <input checked="" type="checkbox"/> No <input checked="" type="checkbox"/> 40. Visible from Public Road? Yes <input checked="" type="checkbox"/> No <input checked="" type="checkbox"/> 41. Distance from and Frontage on Road 12' D
13. Part of Estab. Yes <input checked="" type="checkbox"/> Hist. Dist.? No <input checked="" type="checkbox"/>		23. Ownership Public <input checked="" type="checkbox"/> Private <input checked="" type="checkbox"/>		
14. District Potent'l? Yes <input checked="" type="checkbox"/> No <input checked="" type="checkbox"/>		24. Owner's Name & Address, if known Mrs. Loris E. Roberts 114 N. Young Street King City, MO 64463		
15. Name of Established District		25. Open to Public? Yes <input checked="" type="checkbox"/> No <input checked="" type="checkbox"/>		5. Other Name(s)
42. Further Description of Important Features The tree is a hackberry. On the plaque, which designates this as the "Liberty Tree", the statement is made that the tree is 200 years old. This is an object inventory, therefore items 17-22 and 28-37 are not applicable.		26. Local Contact Person or Organization James Gibson/Loris Roberts		
43. History and Significance The tree was dedicated as a Bicentennial Event, August 9, 1976.		27. Other Surveys in Which Included age		
44. Description of Environment and Outbuildings The Liberty Tree is in front of the Roberts' Home.				5. Other Name(s)
45. Sources of Information On site observation, Interview with Mr. Roberts King City Chronicle, August 9, 1976. See appendix				
46. Prepared by T. Carneal 47. Organization NWMSU Hist. Survey 48. Date 49. Revision Date(s)				

Page 2
Liberty Tree

#45 Appendix

Atlas of Morgan, Nodaway and Gentry Counties, MO., 1880.

Hammond, Loy L. Ghost Towns of Gentry County, Missouri. Point Lookout,
MO.: School of the Ozarks Press, 1972.

History of Daviess and Gentry Counties. Topeka, KS: Historical Publishing
Co., 1922.

History of Gentry and Worth Counties. St. Joseph, MO: National Historical Co.,
1882.

Illustrated Historical Atlas of Gentry County, MO. Edwards. 1877.

Once upon a Railroad. Ed. by Centennial Committee of Stanberry. Shawnee
Mission KS: Intercollegiate Press, 1979.

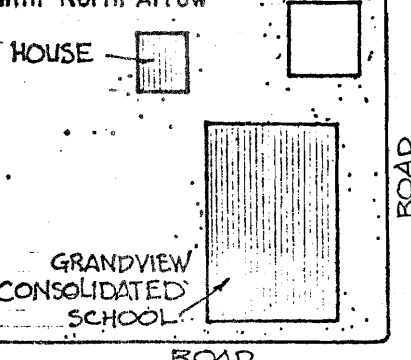
Plat Book of Gentry County. Rixcon, 1925.

Standard Atlas of Gentry County, MO. Chicago: Ogle, 1914.



HISTORIC INVENTORY

GEA5002-124

1. No. 143		4. Present Name(s) Grandview <i>not entered</i>		1. No. 143
2. County Gentry		5. Other Name(s)		2. County Gentry
3. Location of Negatives Carneal's Office				
6. Specific Location 11 mi. E of King City on Highway Rt Z then N 1 mi to T road and left 1/4 mi.		16. Thematic Category Education		4. Present Name(s) Grandview
		17. Date(s) or Period 1922		
7. City or Town If Rural, Township & Vicinity Miller TWP, P.O. King City, MO		18. Style or Design n/a		5. Other Name(s)
8. Site Plan with North Arrow 		19. Architect or Engineer Unknown		
		20. Contractor or Builder Unknown		28. No. of Stories n/a
21. Original Use, if apparent Grade and High School		29. Basement? Yes <input checked="" type="checkbox"/> / No <input checked="" type="checkbox"/>		
22. Present Use Farm Land		30. Foundation Material n/a		
23. Ownership Public <input type="checkbox"/> / Private <input checked="" type="checkbox"/>		31. Wall Construction n/a		
24. Owner's Name & Address, if known George Homan Albany, MO 64402		32. Roof Type & Material n/a		
		33. No. of Bays n/a Front Side		
25. Open to Public? Yes <input type="checkbox"/> / No <input checked="" type="checkbox"/>		34. Wall Treatment n/a		
26. Local Contact Person or Organization James Gibson/Mrs. W.L. Ferguson		35. Plan Shape n/a		
27. Other Surveys in Which Included		36. Changes (Explain in #42) Addition <input type="checkbox"/> / Altered <input type="checkbox"/> / Moved <input type="checkbox"/>		
28. Further Description of Important Features This is a site nomination. It is significant for historical rather than architectural reasons. No features are described for this reason.		37. Condition Interior <input type="checkbox"/> / Exterior <input type="checkbox"/>		
29. History and Significance Grandview, dedicated in 1922, was one of the first consolidated high schools in Missouri. It was composed of five rural districts and was located almost the same distance from Albany, Maysville, King City and Pattonsburg. It provided an accredited course of study and many young people benefited. In the '40's, with a decline (see appendix)		38. Preservation Underway? Yes <input type="checkbox"/> / No <input checked="" type="checkbox"/>		
30. Description of Environment and Outbuildings This is a site nomination, no building or structure is on the property.		39. Endangered? By What? Yes <input type="checkbox"/> / No <input checked="" type="checkbox"/>		
31. Sources of Information On site observation, Abstract Pictures and News clippings. See appendix		40. Visible from Public Road? Yes <input type="checkbox"/> / No <input checked="" type="checkbox"/>		
		41. Distance from and Frontage on Road n/a		
		42. Prepared by T. Carneal		
		43. Organization NWMSU Hist. Survey		
		44. Date 45. Revision Date(s)		

Page 2
Grandview

#43 Appendix

in rural population, and the advent of better roads, the High School students were transported to Maysville or King City and the grades were continued with a two teacher faculty. In 1951, the district was annexed to the King, City R-1 district. The building was sold and removed and the land was bought by Raymond Jolly who recently sold it to George Homan.

#45 Appendix

Atlas of Morgan, Nodaway and Gentry Counties, MO., 1880.

Hammond, Loy L. Ghost Towns of Gentry County, Missouri. Point Lookout, MO.: School of the Ozarks Press, 1972.

History of Daviess and Gentry Counties. Topeka, KS: Historical Publishing Co., 1922.

History of Gentry and Worth Counties. St. Joseph, MO: National Historical Co., 1882.

Illustrated Historical Atlas of Gentry County, MO. Edwards. 1877.

Once upon a Railroad. Ed. by Centennial Committee of Stanberry. Shawnee Mission KS: Intercollegiate Press, 1979.

Plat Book of Gentry County. Hixson, 1925.

Standard Atlas of Gentry County, MO. Chicago: Ogle, 1914.



HISTORIC INVENTORY

1. No. 147		4. Present Name(s) Windmill		1. No. 147
2. County Gentry		5. Other Name(s)		
3. Location of Negatives Carneal's Office				
6. Specific Location South Side of Rt. V 11 mi E of King City.		16. Thematic Category Agriculture/Technology		2. County Gentry
7. City or Town If Rural, Township & Vicinity Miller TWP		17. Date(s) or Period ca. 1900		
8. Site Plan with North Arrow		18. Style or Design n/a		
		19. Architect or Engineer n/a		4. Present Name(s) Windmill
		20. Contractor or Builder n/a		
		21. Original Use, if apparent Windmill		
9. Coordinates UTM Lat. Sec 7 Long. T 61N R 31W		22. Present Use Windmill		5. Other Name(s)
10. Site It. Building II Structure IV Object II		23. Ownership Public II Private X		
11. On National Register? Yes II No X		24. Owner's Name & Address, if known Clinton Porter Rt. 1 King City, MO 64463		
12. Is It Eligible? Yes II No II		25. Open to Public? Yes II No X		6. Other Name(s)
13. Part of Estab. Hist. Dist.? Yes II No X		26. Local Contact Person or Organization Aletha Whittington		
14. District Potent'l? Yes II No II		27. Other Surveys in Which Included		
15. Name of Established District		28. No. of Stories n/a		7. Other Name(s)
42. Further Description of Important Features A structure which provided the power to pump water for livestock, Made out of a steel frame it rests on a rock foundation.		29. Basement? Yes II No II		
		30. Foundation Material n/a		
		31. Wall Construction n/a		
		32. Roof Type & Material n/a		
43. History and Significance In the past there have been many windmills in this area, but not too many working ones are found today. This land in 1877, belonged to J.B. and William Scott, brothers who had come to Gentry county in the 1860's. J.B. was a Civil War veteran and sometime assessor and Sheriff of Gentry County. William was a blacksmith as well as farmer (See Appendix)		33. No. of Bays Front n/a Side		8. Other Name(s)
44. Description of Environment and Outbuildings This is in a rural area with grazing land in the vicinity,		34. Wall Treatment n/a		
45. Sources of Information See appendix		35. Plan Shape n/a		
46. Prepared by T. Carneal		36. Changes (Explain in #42) Addition II Altered II Moved II		9. Other Name(s)
47. Organization NWMSU Hist. Survey		37. Condition Interior Exterior		
48. Date		38. Preservation Underway? Yes X No II		
49. Revision Date(s)		39. Endangered? By What? Yes II No X		10. Other Name(s)
		40. Visible from Public Road? Yes X No II		
		41. Distance from and Frontage on Road 1/4 mi.		

Page 2
Windmill

#43 Appendix

They were related to John Stanberry, on whose land Stanberry was laid out.

#45 Appendix

Atlas of Morgan, Nodaway and Gentry Counties, MO., 1880.

Hammond, Loy L. Ghost Towns of Gentry County, Missouri. Point Lookout, MO.: School of the Ozarks Press, 1972.

History of Daviess and Gentry Counties. Topeka, KS: Historical Publishing Co., 1922.

History of Gentry and Worth Counties, St. Joseph, MO: National Historical Co., 1882.

Illustrated Historical Atlas of Gentry County, MO. Edwards. 1877.

Once upon a Railroad. Ed. by Centennial Committee of Stanberry. Shawnee Mission KS: Intercollegiate Press, 1979.

Plat Book of Gentry County. Hixson, 1925.

Standard Atlas of Gentry County, MO. Chicago: Ogle, 1914.



GEAS002-130

HISTORIC INVENTORY

1. No. 144		4. Present Name(s) George Sweat Huff		1. No. 144
2. County Gentry		5. Other Name(s) Former School House		2. County Gentry
3. Location of Negatives Carneal's Office		J.R. Sweat Home		3. Location of Negatives Carneal's Office
6. Specific Location 11 mi. E of King City on Rt Z 1/2 mi. N on the E side of the road.		16. Thematic Category Architecture 030 010		28. No. of Stories 2
7. City or Town If Rural, Township & Vicinity King City, MO 64463 Berlin		17. Date(s) or Period 1906		29. Basement? Yes <input checked="" type="checkbox"/> No <input type="checkbox"/>
Site Plan with North Arrow		18. Style or Design Queen Anne 40		30. Foundation Material Rubble Stone 40
		19. Architect or Engineer J. R. Sweat		31. Wall Construction Frame
		20. Contractor or Builder John Ummel		32. Roof Type & Material See appendix 64
		21. Original Use, if apparent Residence CIA 22 20		33. No. of Bays n/a Side CR
		22. Present Use Residence MS		34. Wall Treatment Weatherboard 21
		23. Ownership Public <input type="checkbox"/> Private <input checked="" type="checkbox"/>		35. Plan Shape T
		24. Owner's Name & Address, if known George Sweat Huff Marshall MO 65340		36. Changes (Explain in #42) Addition <input type="checkbox"/> Altered <input type="checkbox"/> Moved <input type="checkbox"/>
8. Coordinates UTM Berlin Lat. SW 1/4 S 29 T 61 R 30 Gentry Co		25. Open to Public? Yes <input type="checkbox"/> No <input checked="" type="checkbox"/>		37. Condition Interior Good Exterior Good
10. Site is Building <input checked="" type="checkbox"/> Structure <input type="checkbox"/> Object <input type="checkbox"/>		26. Local Contact Person or Organization James Gibson		38. Preservation Underway? Yes <input type="checkbox"/> No <input checked="" type="checkbox"/>
11. On National Register? Yes <input type="checkbox"/> No <input checked="" type="checkbox"/>		27. Other Surveys in Which Included		39. Endangered? By What? Yes <input type="checkbox"/> No <input checked="" type="checkbox"/>
13. Part of Estab. Hist. Dist.? Yes <input type="checkbox"/> No <input checked="" type="checkbox"/>				40. Visible from Public Road? Yes <input checked="" type="checkbox"/> No <input type="checkbox"/>
14. District Potent'l? Yes <input checked="" type="checkbox"/> No <input type="checkbox"/>				41. Distance from and Frontage on Road 50' D
15. Name of Established District				
42. Further Description of Important Features This Queen Anne home has a porch on the east and west side. The spindles have been removed from the first level, but remain on the second level. The porch roof is supported on turned columns. There are small windows in the gables at the attic level on the north, east, and west ends. The outside area of this gablet area is covered in pattern shingles. The main entrance (see appendix)				5. Other Name(s) J.R. Sweat Home
43. History and Significance Mr. J.R. Sweat was considered a "master Tamer" in the area. He bred cattle and horses and was considered to have some of the best livestock in the area. The farm has remained in the family and the present owner, Mr. George Sweat Huff is a grandson				
44. Description of Environment and Outbuildings The farm was fenced into 40 acre fields with trimmed hedges separating the fields. This has been removed in the process of turning the farm into a grain production farm. There are large barns on the farm.				
45. Sources of Information On site observation, Abstract Interviews with Miller Ferguson, Berlin, MO & Dudley Davidson McFall, MO See appendix		46. Prepared By T. Carneal		
		47. Organization NWMSU Hist. Survey		
		48. Date 49. Revision Date(s)		

page 2
George Sweat Huff

#32

Hip with attached gables/Asbestos shingle

#42 Appendix

on the first floor level has a beveled oval shaped glass in the door.
There is a two story oriel window protected by a pent roof in one gabled wing.

- The home was designed by Mr. J.R. Sweat who drew the plans and was built by John Ummel who was a local carpenter.

#45 Appendix

Atlas of Morgan, Nodaway and Gentry Counties, MO., 1880.

- Hammond, Loy L. Ghost Towns of Gentry County, Missouri. Point Lookout, MO.: School of the Ozarks Press, 1972.

History of Daviess and Gentry Counties. Topeka, KS: Historical Publishing Co., 1922. .

History of Gentry and Worth Counties. St. Joseph, MO: National Historical Co., 1882.

Illustrated Historical Atlas of Gentry County, MO. Edwards. 1877.

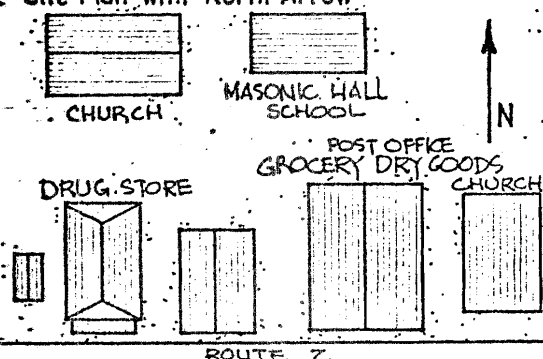
- Once upon a Railroad. Ed. by Centennial Committee of Stanberry. Shawnee Mission KS: Intercollegiate Press, 1979.

Plat Book of Gentry County. Hixson, 1925.

Standard Atlas of Gentry County, MO. Chicago: Ogle, 1914.



HISTORIC INVENTORY

1. No. 145 2. County Gentry 3. Location of Negatives Carneal's Office	4. Present Name(s) <i>Circa Statum Stue</i> Berlin Missouri 5. Other Name(s)	1. No. 145	
6. Specific Location 9 mi. E of King City on Highway Rt. Z at the junction of Rt. A	16. Thematic Category Economics 030 050 17. Date(s) or Period Circa 1872-1920 18. Style or Design Vernacular 67 19. Architect or Engineer Unknown 20. Contractor or Builder Unknown 21. Original Use, if apparent ODE Trading Post/Post Office 168 22. Present Use pnd R1 Residential property PG Aw 23. Ownership Public <input type="checkbox"/> Private <input checked="" type="checkbox"/> 24. Owner's Name & Address, if known W.L. and Dorothea Ferguson King City, MO 64463 25. Open to Public? Yes <input type="checkbox"/> No <input checked="" type="checkbox"/> 26. Local Contact Person or Organization James Gibson 27. Other Surveys in Which Included	28. No. of Stories 1 29. Basement? Yes <input type="checkbox"/> No <input checked="" type="checkbox"/> 30. Foundation Material Poured Concrete 65 31. Wall Construction Frame WW 32. Roof Type & Material GB Gable/asbestos shingle 33. No. of Bays 64 Front n/a Side n/a 34. Wall Treatment Weatherboard 21 35. Plan Shape Rectangle 36. Changes (Explain in #42) Addition <input type="checkbox"/> Altered <input type="checkbox"/> Moved <input type="checkbox"/> 37. Condition Interior Good Exterior Good 38. Preservation Underway? Yes <input type="checkbox"/> No <input checked="" type="checkbox"/> 39. Endangered? By What? Yes <input checked="" type="checkbox"/> Neglect No <input type="checkbox"/> 40. Visible from Public Road? Yes <input checked="" type="checkbox"/> No <input type="checkbox"/> 41. Distance from and Frontage on Road 15' D	2. County Gentry
7. City or Town If Rural, Township & Vicinity King City, MO 64464 Berlin 8. Site Plan with North Arrow 	42. Further Description of Important Features This vernacular structure is all that remains of the General Store area. The plate glass windows and gable projections on the south is typical of cross road stores built in the 1920's in Northwest Missouri. The shed roof porch with projecting gable is supported by tapered square wood columns on pedestals.	4. Present Name(s) Berlin, Missouri	
9. Coordinates UTM Berlin Lat. See attached sheet Long. SW 25126 6W 31W 10. Site & Building <input type="checkbox"/> Structure <input type="checkbox"/> Object <input type="checkbox"/> 11. On National Register? Yes <input type="checkbox"/> No <input checked="" type="checkbox"/> 12. Is It Eligible? Yes <input type="checkbox"/> No <input type="checkbox"/> 13. Part of Estab. Hist. Dist.? Yes <input type="checkbox"/> No <input checked="" type="checkbox"/> 14. District Potent'l? Yes <input checked="" type="checkbox"/> No <input type="checkbox"/> 15. Name of Established District	43. History and Significance Samuel Levy, a merchant and postmaster at Buhlville in 1870 moved his store one mile east to the Berlin road to be on the mail route from Albany to Osborn. Samuel Robertson filed the plat for the town of Berlin, May 1, 1874. Several businesses soon came into being to supply the needs of the community. As conditions began to change, the town declined. In 1933-34, all the old buildings, except the church, (see appendix) 44. Description of Environment and Outbuildings Berlin is in a rural area, there is only one main structure remaining, with several scattered outbuildings.	5. Other Name(s)	
45. Sources of Information Interviews with area residents, Abstract, on site observation Pictures, old newspaper clippings. See appendix	46. Prepared by T. Carneal 47. Organization NWMSU Hist. Survey 48. Date 1/20/70 49. Revision Date(s)		

Page 2
Berlin Missouri

#9 Appendix

The SW $\frac{1}{4}$ of sect. 25, the SE $\frac{1}{4}$ of sect. 26, the NE $\frac{1}{4}$ of sect 35 and the NW $\frac{1}{4}$ of sect. 36. All in TWP 61 N of R 31 W of Miller TWP of Gentry county.

#43 Appendix

which was destroyed by lightning and replaced in 1930 and the hall which burned in 1946, were razed and a new structure was erected which served as a crossroads store that was operated by Mrs. Carol Hardwick until 1972. That building remains unused.

#45 Appendix

Atlas of Morgan, Nodaway and Gentry Counties, MO., 1880.

Hammond, Loy L. Ghost Towns of Gentry County, Missouri. Point Lookout, MO.: School of the Ozarks Press, 1972.

History of Daviess and Gentry Counties. Topeka, KS: Historical Publishing Co., 1922.

History of Gentry and Worth Counties. St. Joseph, MO: National Historical Co., 1882.

Illustrated Historical Atlas of Gentry County, MO. Edwards. 1877.

Once upon a Railroad. Ed. by Centennial Committee of Stanberry. Shawnee Mission KS: Intercollegiate Press, 1979.

Plat Book of Gentry County. Hixcon, 1925.

Standard Atlas of Gentry County, MO. Chicago: Ogle, 1914.



HISTORIC INVENTORY

1. No. 146		4. Present Name(s) Robinson House		1. No. 146
2. County Gentry		5. Other Name(s)		
3. Location of Negatives Carneal's Office				
6. Specific Location ½ mi SE of Maple Grove Church on Rt. H.		16. Thematic Category Architecture		2. County Gentry
7. City or Town If Rural, Township & Vicinity Ford City, Miller TWP		17. Date(s) or Period ca. 1890		
8. Site Plan with North Arrow		18. Style or Design Vernacular		
		19. Architect or Engineer Unknown		4. Present Name(s) Robinson House
		20. Contractor or Builder Unknown		
		21. Original Use, if apparent Residence		
9. Coordinates Lat. NW ¼ Sec 9 Long. T 61N R 31W Ford City		22. Present Use Residence		5. Other Name(s)
10. Site II Building M Structure II Object II		23. Ownership Pub! & Private M		
11. On National Register? Yes II No M		24. Owner's Name & Address, if known Robert Robinson Rt. 1 Darlington, MO 64438		
12. Is II Eligible? Yes II No II		25. Open to Public? Yes II No M		6. Other Name(s)
13. Part of Estab. Yes II Hist. Dist.? No M		26. Local Contact Person or Organization Aletha Whittington		
14. District Potent? Yes II No II		27. Other Surveys in Which Included		
15. Name of Established District		28. No. of Stories 1½ - /		7. Other Name(s)
		29. Basement? Yes M No II		
		30. Foundation Material Stone		
		31. Wall Construction Frame		8. Other Name(s)
		32. Roof Type & Material Gable/asbestos		
		33. No. of Bays Front 2 Side 1		
		34. Wall Treatment Weatherboard		9. Other Name(s)
		35. Plan Shape T		
		36. Changes (Explain in #42) Addition M Altered II Moved II		
		37. Condition Interior Exterior good		10. Other Name(s)
		38. Preservation Underway? Yes M No II		
		39. Endangered? By What? Yes II No M		
		40. Visible from Public Road? Yes M No II		11. Other Name(s)
		41. Distance from and Frontage on Road 50' D		
42. Further Description of Important Features				
<p>This simple house is very representative of the type of farmhouse built in this area prior to the turn of the century. There is almost no trim of any sort. A porch has been added on the north and a one story addition on the southeast.</p>				
43. History and Significance				
<p>In 1877 this land belonged to J.O. Hamilton. He was a member of a family which originally came from Tennessee and migrated first to Daviess County before coming to Gentry County, in the mid-forties. This same family owned over a section of Land.</p>				
44. Description of Environment and Outbuildings				
<p>This is in a rural area with several farm buildings in the vicinity.</p>				
45. Sources of Information				
See appendix				
46. Prepared by T. Carneal				
47. Organization NWMSU Hist. Survey				
48. Date 1-20-81 Revision Date(s)				

Page 2

Robinson House

#45 Appendix

Atlas of Morgan, Nodaway and Gentry Counties, MO., 1880.

Hammond, Loy L. Ghost Towns of Gentry County, Missouri. Point Lookout, MO.: School of the Ozarks Press, 1972.

History of Daviess and Gentry Counties. Topeka, KS: Historical Publishing Co., 1922.

History of Gentry and Worth Counties St. Joseph, MO: National Historical Co., 1882.

Illustrated Historical Atlas of Gentry County, MO. Edwards. 1877.

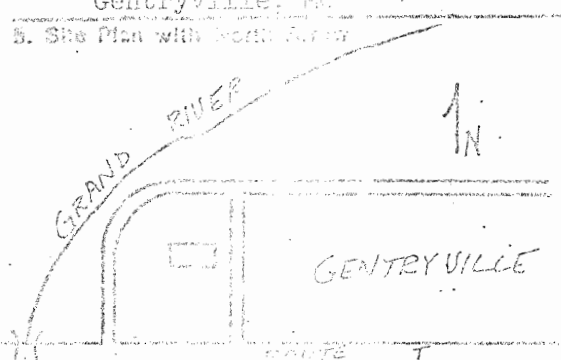

Once upon a Railroad. Ed. by Centennial. Committee of Stanberry. Shawnee Mission KS: Intercollegiate Press, 1979.

Plat Book of Gentry County. [REDACTED] 1925.

Standard Atlas of Gentry County, MO. Chicago: Ogle, 1914.

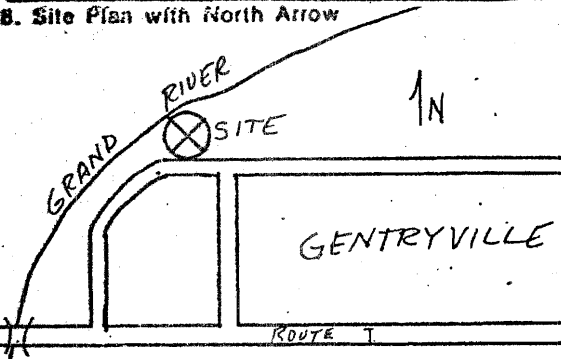


HISTORIC INVENTORY

1. No. 134		4. Present Name(s) Gentryville Church	
2. County Gentry		5. Other Name(s)	
3. Location of Negatives Carneal's Office			
6. Specific Location West end of Gentryville S36, T24N, R31W		16. Thematic Category Architecture/society	
7. City or Town Gentryville, MO		17. Date(s) or Period ca. 1893	
8. Site Plan with North Arrow		18. Style or Design Gothic	
		19. Architect or Engineer Unknown	
		20. Contractor or Builder Unknown	
		21. Original Use, if apparent Church and Lodge Hall	
		22. Present Use Church and Lodge Hall	
		23. Ownership Public <input checked="" type="checkbox"/> Private <input type="checkbox"/>	
9. Coordinates LTM T24N Sec 36 Albany R31W T62N R31W		24. Owner's Name & Address, if known Official Church Board c/o Glen Robinson, Albany, MO	
10. Site Building <input type="checkbox"/> Structure <input type="checkbox"/> Object <input type="checkbox"/>		25. Open to Public? Yes <input checked="" type="checkbox"/> No <input type="checkbox"/>	
11. On National Register? Yes <input type="checkbox"/> No <input checked="" type="checkbox"/>		26. Local Contact Person or Organization Aletha Whittington	
12. Is it Eligible? Yes <input type="checkbox"/> No <input checked="" type="checkbox"/>		27. Other Surveys in Which Included	
13. Part of Estab. Yes <input type="checkbox"/> No <input checked="" type="checkbox"/>		28. No. of Stories 2	
14. District Potentially? Yes <input type="checkbox"/> No <input checked="" type="checkbox"/>		29. Basement? Yes <input type="checkbox"/> No <input checked="" type="checkbox"/>	
15. Name of Established District		30. Foundation Material Stone	
42. Further Description of Important Features This church has four gable dormers extending on the second floor level on the north and south facades. There is an extension on the north which provides a shelter for a mobile home office.		31. Wall Construction Frame	
		32. Roof Type & Material Gable/asbestos	
		33. No. of Bays Front 0 Side 1	
		34. Wall Treatment Weatherboard	
		35. Plan Shape rectangle	
		36. Changes (Explain in #42) Addition <input checked="" type="checkbox"/> Alteration <input type="checkbox"/> Removal <input type="checkbox"/>	
		37. Condition Interior Exterior excellent	
		38. Preservation Underway? Yes <input type="checkbox"/> No <input checked="" type="checkbox"/>	
		39. Endangered? Yes <input type="checkbox"/> No <input checked="" type="checkbox"/>	
		40. Visible from Public Road? Yes <input checked="" type="checkbox"/> No <input type="checkbox"/>	
		41. Distance from and Frontage on Road 25' D	
43. History and Significance The Gentryville Masonic Lodge is the oldest in Gentry County. The Church was built to house four denominations, Baptist, Methodist, Christian and Presbyterian. They currently have a Baptist minister. Gentryville Lodge #125 was organized November, 1849 and chartered in 1851.			
44. Description of Environment and Outbuildings This is a rural village with several small houses and farms in the community.		46. Prepared by T. Carneal	
45. Sources of Information See appendix		47. Organization	

GEA5002-134

HISTORIC INVENTORY

1. No. 135		4. Present Name(s) not entered		1. No. 135	
2. County Gentry		5. Other Name(s) Gentryville Millsite			2. County Gentry
3. Location of Negatives Carneal's Office					
6. Specific Location On riverbank at NW cor of Gentryville		16. Thematic Category Technology		28. No. of Stories n/a	
7. City or Town If Rural, Township & Vicinity Gentryville, MO		17. Date(s) or Period 1840			29. Basement? Yes <input type="checkbox"/> No <input checked="" type="checkbox"/>
8. Site Plan with North Arrow		18. Style or Design n/a		30. Foundation Material n/a	
		19. Architect or Engineer n/a		31. Wall Construction n/a	
		20. Contractor or Builder n/a		32. Roof Type & Material n/a	
9. Coordinates UTM Lat. SW 1/4 Sec 36 Long. T 62N R 31W		21. Original Use, if apparent Mill		33. No. of Bays n/a Front Side	
10. Site Building <input checked="" type="checkbox"/> Structure <input type="checkbox"/> Object <input type="checkbox"/>		22. Present Use Hog Lot		34. Wall Treatment n/a	
11. On National Register? Yes <input type="checkbox"/> No <input checked="" type="checkbox"/>		23. Ownership Public <input type="checkbox"/> Private <input checked="" type="checkbox"/>		35. Plan Shape n/a	
12. Is it Eligible? Yes <input type="checkbox"/> No <input type="checkbox"/>		24. Owner's Name & Address, if known Unknown, not available in County records.		36. Changes (Explain in #42) Addition <input type="checkbox"/> Altered <input type="checkbox"/> Moved <input type="checkbox"/>	
13. Part of Estab. Yes <input type="checkbox"/> Hist. Dist. No <input checked="" type="checkbox"/>		25. Open to Public? Yes <input type="checkbox"/> No <input checked="" type="checkbox"/>		37. Condition Interior <input type="checkbox"/> Exterior <input type="checkbox"/>	
14. District Potent'l? Yes <input type="checkbox"/> No <input type="checkbox"/>		26. Local Contact Person or Organization Aletha Whittington		38. Preservation Underway? Yes <input type="checkbox"/> No <input checked="" type="checkbox"/>	
15. Name of Established District		27. Other Surveys in Which Included n/a		39. Endangered? By What? Yes <input type="checkbox"/> No <input checked="" type="checkbox"/>	
42. Further Description of Important Features This is a site nomination, therefore no features are described. It is significant for historical rather than architectural reasons.		40. Visible from Public Road? Yes <input checked="" type="checkbox"/> No <input type="checkbox"/>		41. Distance from and Frontage on Road 15' D	
43. History and Significance Charles Gay, a native of Ohio came to Gentry County prior to 1839 and in 1840, built the first waterpowered mill in Gentry County on the south bank of the Grand River in Section 36. The settlement which followed was first called Gay's Mill. In 1848, Gay laid out the town of Gentryville. With the coming of the railroads to Gentry County (see appendix)		46. Prepared by T. Carneal		5. Other Name(s) Gentryville Mill site	
44. Description of Environment and Outbuildings This is in a rural area with several farm buildings in the vicinity.		47. Organization NWMSU Hist. Survey			
45. Sources of Information See appendix		48. Date 2/21/80 49. Revision Date(s)			

Page 2
Gentryville Mill

#43 Appendix

and the founding of McFall and Darlington, this thriving community began to die.

#45 Appendix

Atlas of Morgan, Nodaway and Gentry Counties, MO. 1880.

Hammond, Loy L. Ghost Towns of Gentry County, Missouri. Point Lookout, MO.: School of the Ozarks Press, 1972.

History of Daviess and Gentry Counties. Topska, KS: Historical Publishing Co., 1922.

History of Gentry and Worth Counties St. Joseph, MO: National Historical Co., 1882.

Illustrated Historical Atlas of Gentry County, MO. Edwards. 1877.

Once upon a Railroad. Ed. by Centennial Committee of Stanberry. Shawnee Mission KS: Intercollegiate Press, 1979.

Plat Book of Gentry- County. Hixson, 1925.

Standard Atlas of Gentry County, MO. Chicago: Ogle, 1914.



HISTORIC INVENTORY

1. No. 136		4. Present Name(s) Axle Ornament <i>not entered</i>		1 No. 136
2. County Gentry		5. Other Name(s) Axle from Gentryville Mill		
3. Location of Negatives Carneal's Office				
6. Specific Location In yard of Community Center		16. Thematic Category Society/technology	28. No. of Stories n/a	2. County Gentry
7. City or Town If Rural, Township & Vicinity Gentryville, MO		17. Date(s) or Period 1870-1890	29. Basement? n/a Yes <input type="checkbox"/> No <input type="checkbox"/>	
8. Site Plan with North Arrow		18. Style or Design n/a	30. Foundation Material n/a	
		19. Architect or Engineer unknown	31. Wall Construction n/a	4. Present Name(s) Axle Ornament
		20. Contractor or Builder unknown	32. Roof Type & Material n/a	
		21. Original Use, if apparent axle of Mill	33. No. of Bays Front n/a Side	
9. Coordinates UTM Lat. SW 1/4 Sec 36 Long. T 62N R 31W		22. Present Use Ornament	34. Wall Treatment n/a	5. Other Name(s) Axle from Gentryville Mill
10. Site <input type="checkbox"/> Building <input type="checkbox"/> Structure <input type="checkbox"/> Object <input checked="" type="checkbox"/>		23. Ownership Public <input checked="" type="checkbox"/> Private <input type="checkbox"/>	35. Plan Shape n/a	
11. On National Register? Yes <input type="checkbox"/> No <input checked="" type="checkbox"/>		24. Owner's Name & Address, if known Community of Gentryville Gentryville, MO	36. Changes (Explain in #42) Addition <input type="checkbox"/> Altered <input type="checkbox"/> Moved <input type="checkbox"/>	
12. Is It Eligible? Yes <input type="checkbox"/> No <input type="checkbox"/>		25. Open to Public? Yes <input checked="" type="checkbox"/> No <input type="checkbox"/>	37. Condition Interior <input type="checkbox"/> Exterior <input type="checkbox"/>	
13. Part of Estab. Hist. Dist.? Yes <input type="checkbox"/> No <input checked="" type="checkbox"/>		26. Local Contact Person or Organization Aletha Whittington	38. Preservation Underway? Yes <input checked="" type="checkbox"/> No <input type="checkbox"/>	
14. District Potent'l? Yes <input type="checkbox"/> No <input type="checkbox"/>		27. Other Surveys in Which Included	39. Endangered? By What? Yes <input type="checkbox"/> No <input checked="" type="checkbox"/>	
15. Name of Established District		40. Visible from Public Road? Yes <input checked="" type="checkbox"/> No <input type="checkbox"/>		
		41. Distance from and Frontage on Road 25' D		
42. Further Description of Important Features This item is significant as an object and therefore no architectural features are described.				
43. History and Significance Milling was always one of the more important industries on the town of Gentryville and this axle is from the one owned by John Graham and John Floor during the two decades from 1870-1890. Graham was a native of Illinois who came to Gentry County as a child in 1845, and Flood, a native of Wisconsin who came to Gentry County in 1850. Flood was also involved in a hardware and implement business in Gentryville. Graham's brother was a miller at McFall.				
44. Description of Environment and Outbuildings This object is located in the yard of the Gentryville Community Center.				
45. Sources of Information See appendix				
46. Prepared by T. Carneal				
47. Organization NWMSU Hist. Survey				
48. Date 49. Revision Date(s)				

Page 2
Gentryville Axle

#45 Appendix

Atlas of Morgan, Nodaway and Gentry Counties, MO., 1880.

Hammond, Loy L. Ghost Towns of Gentry County, Missouri. Point Lookout, MO.: School of the Ozarks Press, 1972.

History of Daviess and Gentry Counties. Topeka, KS: Historical Publishing Co., 1922.

History of Gentry and Worth Counties. St. Joseph, MO: National Historical Co., 1882.

Illustrated Historical Atlas of Gentry County, MO. Edwards. 1877.

Once upon a Railroad. Ed. by Centennial Committee of Stanberry. Shawnee Mission KS: Intercollegiate Press, 1979.

Plat Book of Gentry County. Hixson, 1925.

Standard Atlas of Gentry County, MO. Chicago: Ogle, 1914.



HISTORIC INVENTORY

1. No. 137		4. Present Name(s) Gentryville Community Center		1. No. 137
2. County Gentry		5. Other Name(s) Gentryville Community Center		
3. Location of Negatives Carneal's Office				
6. Specific Location In center of Town		16. Thematic Category Society/architecture 030 280		2. County Gentry
7. City or Town if Rural, Township & Vicinity Gentryville, YO		17. Date(s) or Period ca. 1900		
8. Site Plan with North Arrow		18. Style or Design Vernacular 89		
		19. Architect or Engineer Unknown		4. Present Name(s)
		20. Contractor or Builder Unknown		
		21. Original Use, if apparent School 05A 03A		
9. Coordinates UTM Albany		22. Present Use Community Center		5. Other Name(s) Gentryville Community Center
10. Site is Building <input checked="" type="checkbox"/> Structure <input type="checkbox"/> Object <input type="checkbox"/>		23. Ownership Public <input checked="" type="checkbox"/> Private <input type="checkbox"/>		
11. On National Register? Yes <input type="checkbox"/> No <input checked="" type="checkbox"/>		24. Owner's Name & Address, if known Community of Gentryville c/o Larry Allenbrand, Albany, MO		
12. Is it Eligible? Yes <input type="checkbox"/> No <input type="checkbox"/>		25. Open to Public? Yes <input checked="" type="checkbox"/> No <input type="checkbox"/>		
13. Part of Estab. Hist. Dist.? Yes <input type="checkbox"/> No <input checked="" type="checkbox"/>		26. Local Contact Person or Organization Aletha Whittington		
14. District Potent'l? Yes <input type="checkbox"/> No <input type="checkbox"/>		27. Other purveys in Which Included		
15. Name of Established District		28. No. of Stories 1		
42. Further Description of Important Features This is a plain vernacular structure with no great architectural significance. There is a bell tower on the south facade.		29. Basement? Yes <input type="checkbox"/> No <input checked="" type="checkbox"/>		
43. History and Significance An important annual event in the history of Gentry County was the Gentryville Picnic which was held on the 3rd of August every year beginning in the 188's. The Picnic board war; incorporated in 1889. It was a homecoming for the entire county and is still is going as of this year. The Picnic is held on these grounds.		30. Foundation Material Stone 40		
44. Description of Environment and Outbuildings This is in a residential area with several small homes in the vicinity.		31. Wall Construction Frame wu.		
45. Sources of Information See appendix		32. Roof Type & Material Cross Gable/ 16		
		33. No. of Bays irreg 3 Front Side cu		
		34. Wall Treatment Weatherboard 21		
		35. Plan Shape asymmetrical		
		36. Changes Addition <input type="checkbox"/> (Explain in #42) Altered <input type="checkbox"/> Moved <input type="checkbox"/>		
		37. Condition Interior good Exterior good		
		38. Preservation Underway? Yes <input checked="" type="checkbox"/> No <input type="checkbox"/>		
		39. Endangered? By What? Yes <input type="checkbox"/> No <input checked="" type="checkbox"/>		
		40. Visible from Public Road? Yes <input checked="" type="checkbox"/> No <input type="checkbox"/>		
		41. Distance from and Frontage on Road 50' D		
		46. Prepared by T. Carneal		
		47. Organization NWMSU Hist. Survey		
		48. Date 49. Revision Date(s)		

Page 2

Gentryville Community Center

#45 Appendix

Atlas of Morgan, Nodaway and Gentry Counties, MO., 1880.

Hammond, Loy L. Ghost Towns of Gentry County; Missouri. Point Lookout,
MO.: School of the Ozarks Press, 1972.

History of Daviess and Gentry Counties. Topeka, KS: Historical Publishing
Co., 1922.


History of Gentry and Worth Counties, St. Joseph, MO: National Historical Co.,
1882.

Illustrated Historical Atlas of Gentry County, MO. Edwards. 1877.


Once upon a Railroad. Ed, by Centennial Committee of Stanberry. Shawnee
Mission KS: Intercollegiate Press, 1979.

Plat Book of Gentry County. Hixcon, 1925.

Standard Atlas of Gentry County, MO. Chicago: Ogle, 1914.



HISTORIC INVENTORY

1. No. 138		4. Present Name(s) Rainey House		1. No. 138
2. County Gentry		5. Other Name(s) Gentryville, Telephone Co.		
3. Location of Negatives Carneal's Office				
6. Specific Location S side of road, Spur H just as you enter the community		16. Thematic Category Architecture		2. County Gentry
7. City or Town If Rural, Township & Vicinity Gentryville, MO		17. Date(s) or Period ca. 1900		
8. Site Plan with North Arrow 		18. Style or Design Rural Gothic		
		19. Architect or Engineer Unknown		4. Present Name(s) Rainey House
		20. Contractor or Builder Unknown		
		21. Original Use, if apparent Telephone Office		
		22. Present Use Residence		5. Other Name(s) Gentryville Telephone Co.
		23. Ownership Public <input type="checkbox"/> Private <input checked="" type="checkbox"/>		
		24. Owner's Name & Address, if known Mrs. Lula Rainey Gentryville, MO		
9. Coordinates UTM Albany S Lat. SW 1/4 Sec 36 Long. T 62N R 31W		25. Open to Public? Yes <input type="checkbox"/> No <input checked="" type="checkbox"/>		6. Other Name(s) Gentryville Telephone Co.
10. Site <input checked="" type="checkbox"/> Building <input checked="" type="checkbox"/> Structure <input type="checkbox"/> Object <input type="checkbox"/>		26. Local Contact Person or Organization Aletha Whittington		
11. On National Register? Yes <input type="checkbox"/> No <input checked="" type="checkbox"/> 12. Is it Eligible? Yes <input type="checkbox"/> No <input type="checkbox"/>		27. Other Surveys in Which Included		
13. Part of Estab. Yes <input type="checkbox"/> Hist. Dist.? No <input checked="" type="checkbox"/> 14. District Potent'l? Yes <input type="checkbox"/> No <input type="checkbox"/>		30. Foundation Material Brick		7. Other Name(s) Gentryville Telephone Co.
15. Name of Established District		31. Wall Construction Frame		
		32. Roof Type & Material Gable/Asbestos		
		33. No. of Bays Front 1 Side 1		8. Other Name(s) Gentryville Telephone Co.
		34. Wall Treatment Weatherboard		
		35. Plan Shape Rectangle		
		36. Changes (Explain in #42) Addition <input type="checkbox"/> Altered <input type="checkbox"/> Moved <input type="checkbox"/>		9. Other Name(s) Gentryville Telephone Co.
		37. Condition Interior Exterior good		
		38. Preservation Underway? Yes <input checked="" type="checkbox"/> No <input type="checkbox"/>		
		39. Endangered? By What? Yes <input type="checkbox"/> No <input checked="" type="checkbox"/>		10. Other Name(s) Gentryville Telephone Co.
		40. Visible from Public Road? Yes <input checked="" type="checkbox"/> No <input type="checkbox"/>		
		41. Distance from and Frontage on Road 25' D		
42. Further Description of Important Features This house has corner windows at all corners with shallow entablature window headers. There is an ell which is probably an addition on the south of the building.				11. Other Name(s) Gentryville Telephone Co.
43. History and Significance The Gentryville Telephone Company was a mutual stock company, organized by R.W. Smith in 1900. Smith set up the switchboard in his own home. Lines first were constructed to Albany and other nearby points. In order to secure long distance service the company erected a line to Darlington where they could tie in with the Bell System. (see appendix)				
44. Description of Environment and Outbuildings This is in a small village.				
45. Sources of Information See appendix				12. Other Name(s) Gentryville Telephone Co.
46. Prepared by M. Carneal				
47. Organization NWMSU Hist. Survey				
48. Date 49. Revision Date(s)				

Page 2

Gentryville Telephone

#43 Appendix

There were some 44 phones in the system and the last operator was Mrs. Xzma Setzer, daughter of the founder. The company became a part of the Grand River Mutual System in 1956.

#45 Appendix

Atlas of Morgan, Nodaway and Gentry Counties, MO., 1880.

Hammond, Loy L. Ghost Towns of Gentry County, Missouri. Point Lookout, MO.: School of the Ozarks Press, 1972.

History of Daviess and Gentry Counties. Topeka, KS: Historical Publishing Co., 1922.

History of Gentry and Worth Counties. St. Joseph, MO: National Historical Co., 1882.

Illustrated Historical Atlas of Gentry County, MO. Edwards. 1877.

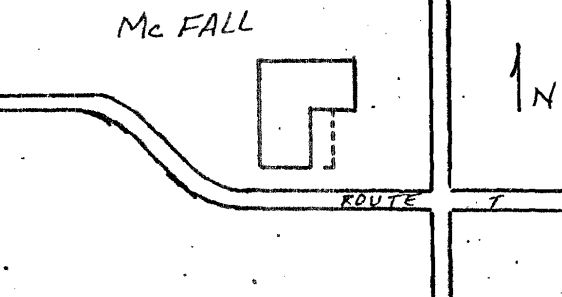

Once upon a Railroad Ed. by Centennial Committee of Stanberry. Shawnee Mission KS: Intercollegiate Press, 1979.

Plat Book of Gentry County. Hixcon, 1925.

Standard Atlas of Gentry County, MO. Chicago: Ogle, 1914.



HISTORIC INVENTORY

1. No. 139		4. Present Name(s) Snow House		1. No. 139
2. County Gentry		5. Other Name(s) John McFall House		
3. Location of Negatives Carneal's Office				
6. Specific Location W edge of town on the N side of Rt. T. Hwy. T		16. Thematic Category Architecture		2. County Gentry
7. City or Town If Rural, Township & Vicinity McFall, MO		17. Date(s) or Period ca. 1880		
8. Site Plan with North Arrow 		18. Style or Design Rural Gothic 07		
		19. Architect or Engineer Unknown		4. Present Name(s) Snow House
		20. Contractor or Builder Unknown		
		21. Original Use, if apparent Residence OIA		
		22. Present Use Residence prch OIA		5. Other Name(s) McFall House
		23. Ownership Public <input type="checkbox"/> Private <input checked="" type="checkbox"/>		
		24. Owner's Name & Address, if known Alva Snow McFall, MO 64657		
9. Coordinates Lat. SE 1/4 Sec 1 Long. T 61N R 30W		25. Open to Public? Yes <input type="checkbox"/> No <input checked="" type="checkbox"/>		
10. Site It Building <input checked="" type="checkbox"/> Structure <input type="checkbox"/> Object <input type="checkbox"/>		26. Local Contact Person or Organization Aletha Whittington		
11. On National Register? Yes <input type="checkbox"/> No <input checked="" type="checkbox"/>		27. Other Surveys in Which Included		
12. Is It Eligible? Yes <input type="checkbox"/> No <input type="checkbox"/>				
13. Part of Estab. Hist. Dist.? Yes <input type="checkbox"/> No <input checked="" type="checkbox"/>				
14. District Potent'l? Yes <input type="checkbox"/> No <input type="checkbox"/>				
15. Name of Established District				
42. Further Description of Important Features This house has a two story bay on the east. Windows have shaped lintels. There is a dormer on the east. The porch has a second floor balustrade. There are additions on the west and northwest.				
43. History and Significance John McFall was a native of Kentucky, born in 1818. He came to Gentry County in 1847 and by 1882, had a farm of 400 acres. He participated in the Gold Rush where he was a miner, teamster and trader. The town of McFall was laid out on land owned by McFall in 1879 by the Western Improvement Co., a subsidiary of the Wabash Railroad Co. (see appendix)				
44. Description of Environment and Outbuildings This is in a residential area with several similar homes in the vicinity.				
45. Sources of Information See appendix				46. Prepared by T. Carneal
				47. Organization NWMSU Hist. Survey
				48. Date 49. Revision Date(s)

Page 2
McFall House

#43 Appendix

Members of the McFall family were engaged in the dry goods and implement and hardware business in the young town. Mr. McFall moved to Phoenix, AZ and died in 1893.

#45 Appendix

Atlas of Morgan, Nodaway and Gentry Counties, MO. 1880.

Hammond, Loy L. Ghost Towns of Gentry County, Missouri. Point Lookout, MO.: School of the Ozarks Press, 1972.

History of Daviess and Gentry Counties. Topeka, KS: Historical Publishing Co., 1922.

History of Gentry and Worth Counties. St. Joseph, MO: National Historical Co., 1882.

Illustrated Historical Atlas of Gentry County, MO. Edwards. 1877.


Once upon a Railroad. Ed. by Centennial Committee of Stanberry. Shawnee Mission KS: Intercollegiate Press, 1979.

Plat Book of Gentry County. Hixson, 1925.

Standard Atlas of Gentry County, MO. Chicago: Ogle, 1914.



HISTORIC INVENTORY

1. No. 140		4. Present Name(s) Butterworth House		1. No. 140
2. County Gentry		5. Other Name(s) Joe Henry Patton House		
3. Location of Negatives Carneal's Office		6. Specific Location W edge of McFall S of Rt. T Hwy. T		2. County Gentry
7. City or Town If Rural, Township & Vicinity McFall, MO		16. Thematic Category Architecture 030		
8. Site Plan with North Arrow		17. Date(s) or Period ca. 1890		4. Present Name(s) Butterworth House
9. Coordinates Lat. SE 1/4 Sec 1 Pottersburg Long. T 61N R 30W		18. Style or Design Eclectic 20		
10. Site II Building X Structure II Object II		19. Architect or Engineer Unknown		5. Other Name(s) Patton House
11. On National Register? Yes II No X		20. Contractor or Builder Unknown		
12. Is II Eligible? Yes II No II		21. Original Use, if apparent Residence DIA 20 65		
13. Part of Estab. Yes II Hist. Dist.? No X		22. Present Use Residence WA		
14. District Potent'l? Yes II No II		23. Ownership Public II Private X		
15. Name of Established District		24. Owner's Name & Address, if known Dr. Mary Lou Butterworth, D.O. 5601 Lake Dr. Gladstone, MO		
16. Further Description of Important Features This house has a wide fascia board under the eaves. The gable end on the east is trimmed with the same wide fascia and shingle, and is pediment style with an eyebrow roof. There is a porch with concrete block balustrade on the east.		25. Open to Public? Yes II No X		
17. History and Significance Joe Henry Patton was born in Gentry County in 1855, the son of Harvey Patton who had come to Gentry County in 1841. By 1922, Patton owned 670 acres of land where he raised purebred Shorthorn cattle, Poland China hogs and Buff Cochin poultry. The Old Mill trail went through this property.		26. Local Contact Person or Organization Aletha Whittington		
18. Description of Environment and Outbuildings This is in a residential area with several similar homes in the vicinity*		27. Other Surveys in Which Included		
19. Sources of Information See appendix		28. No. of Stories 2		
20. Prepared by T. Carneal		29. Basement? Yes X No II		
21. Organization NWMSU Hist. Survey		30. Foundation Material Brick & Cement Block		
22. Date 49. Revision Date(s)		31. Wall Construction Frame LWA		
		32. Roof Type & Material Gable/abestos 6B 64		
		33. No. of Bays Front 5 Side 2		
		34. Wall Treatment Weatherboard 21		
		35. Plan Shape ELL TS		
		36. Changes (Explain in #42) Addition () Altered () Moved ()		
		37. Condition Interior Exterior good		
		38. Preservation Underway? Yes X No II		
		39. Endangered? By What? Yes II No X		
		40. Visible from Public Road? Yes X No II		
		41. Distance from and Frontage on Road 50' D		
				

Page 2

Butterworth House

#45 Appendix

Atlas of Morgan, Nodaway and Gentry Counties', MO., 1880.

Hammond, Loy L. Ghost Towns of Gentry County, Missouri. Point Lookout, MO.: School of the Ozarks Press, 1972.

History of Daviess and Gentry Counties. Topeka, KS: Historical Publishing Co., 1922.

History of Gentry and Worth Counties. St. Joseph, MO: National Historical Co., 1882.

Illustrated Historical Atlas of Gentry County, MO. Edwards. 1877.


Once upon a Railroad. Ed. by centennial Committee of Stanberry. Shawnee Mission KS: Intercollegiate Press, 1979.

Plat Book of Gentry County. Hixson, 1925.

Standard Atlas of Gentry County, MO. Chicago: Ogle, 1914.



HISTORIC INVENTORY

1. No. 141		4. Present Name(s) Fore House		1. No. 141	
2. County Gentry		5. Other Name(s) Thomas Persinger House		2. County Gentry	
3. Location of Negatives Carneal's Office				4. Present Name(s) Fore House	
6. Specific Location On Main Str. of McFall Just W of RR tracks		16. Thematic Category Architecture 030		28. No. of Stories 1	
		17. Date(s) or Period 1908		29. Basement? Yes <input type="checkbox"/> No <input checked="" type="checkbox"/>	
7. City or Town If Rural, Township & Vicinity McFall, MO		18. Style or Design Italianate 42 11		30. Foundation Material Brick 30	
8. Site Plan with North Arrow McFALL  MAIN		19. Architect or Engineer Unknown		31. Wall Construction Brick & Mortar 40	
		20. Contractor or Builder Thomas Persinger		32. Roof Type & Material Tr. Hip/Metal 60	
		21. Original Use, if apparent Residence DIA 20		33. No. of Bays Front 2 Side 4	
		22. Present Use Residence pnc FW		34. Wall Treatment Common Bond 30	
		23. Ownership Public <input type="checkbox"/> Private <input checked="" type="checkbox"/>		35. Plan Shape Square 50	
		24. Owner's Name & Address, if known Jim Fore McFall, MO 64657		36. Changes (Explain in #42) Addition <input type="checkbox"/> Altered <input type="checkbox"/> Moved <input type="checkbox"/>	
9. Coordinates Lat. SE 1/4 Sec 1 Long. T 61N R 30W UTM Pattersonburg		25. Open to Public? Yes <input type="checkbox"/> No <input checked="" type="checkbox"/>		37. Condition Interior Exterior excellent	
10. Site <input checked="" type="checkbox"/> Building <input checked="" type="checkbox"/> Structure <input type="checkbox"/> Object <input type="checkbox"/>		26. Local Contact Person or Organization Aletha Whittington		38. Preservation Underway? Yes <input checked="" type="checkbox"/> No <input type="checkbox"/>	
11. On National Register? Yes <input type="checkbox"/> No <input checked="" type="checkbox"/>		27. Other Surveys in Which Included		39. Endangered? By What? Yes <input type="checkbox"/> No <input checked="" type="checkbox"/>	
12. Is It Eligible? Yes <input type="checkbox"/> No <input type="checkbox"/>				40. Visible from Public Road? Yes <input checked="" type="checkbox"/> No <input type="checkbox"/>	
13. Part of Estab. Hist. Dist.? Yes <input type="checkbox"/> No <input checked="" type="checkbox"/>				41. Distance from and Frontage on Road 15' D	
14. District Potent'l? Yes <input type="checkbox"/> No <input type="checkbox"/>					
15. Name of Established District					
42. Further Description of Important Features This house has a bracketed cornice with dentil trim at the eave line. There is a porch on the south with dentil trim at the roof line. There are double size windows on either side of a center door, south facade, with leaded glass transoms. The door has an inset transom. Windows on the east and west facades are arched.				5. Other Name(s) Persinger House	
43. History and Significance Thomas Persinger was a wealthy farmer of the area who moved into McFall in 1908 and had this house built. His sons were automobile dealers in McFall during the 1920's.					
44. Description of Environment and Outbuildings This is in a residential area with several similar homes in the vicinity.					
45. Sources of Information See appendix				46. Prepared by T. Carneal	
				47. Organization NWMSU Hist. Survey	
				48. Date 149. Revision Date(s)	

Page 2
Fore House

#45 Appendix

Atlas of Morgan, Nodaway and Gentry Counties, MO., 1880.

Hammond, Loy L. Ghost Towns of Gentry County; Missouri. Point Lookout,
MO.: School of the Ozarks Press, 1972.

History of Daviess and Gentry Counties. Topeka, KS: Historical Publishing
Co., 1922.

History of Gentry and Worth Counties. St. Joseph, MO: National Historical Co.,
1882.

Illustrated Historical Atlas of Gentry County, MO. Edwards. 1877.

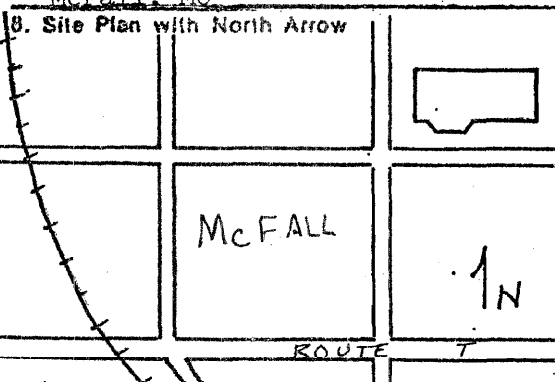
Once upon a Railroad. Ed. by Centennial Committee of Stanberry. Shawnee
Mission KS: Intercollegiate Press, 1979.


Plat Book of Gentry County. Hixcon, 1925.

Standard Atlas of Gentry County, MO. Chicago: Ogle, 1914.



HISTORIC INVENTORY

1. No. 142		4. Present Name(s) Evans House		1. No. 142 2. County Gentry 4. Present Name(s) Evans House
2. County Gentry		5. Other Name(s) Rash House		
3. Location of Negatives Carneal's Office				
6. Specific Location On street N of Main Str. 2 blks E of RR.		16. Thematic Category Architecture 030		2. County Gentry 4. Present Name(s) Evans House
7. City or Town If Rural, Township & Vicinity McFall, MO		17. Date(s) or Period ca. 1890		
8. Site Plan with North Arrow 		18. Style or Design Rural Gothic 21		
9. Coordinates Lat. SE 1/4 Sec 11 Long. T 61N R 30W UTM Pattonburg		19. Architect or Engineer Unknown		2. County Gentry 4. Present Name(s) Evans House
10. Site II Building <input checked="" type="checkbox"/> Structure II Object II		20. Contractor or Builder Unknown		
11. On National Register? Yes <input type="checkbox"/> No <input checked="" type="checkbox"/>		21. Original Use, if apparent Residence 01A 20		
12. Is II Eligible? Yes <input type="checkbox"/> No <input type="checkbox"/>		22. Present Use Residence		2. County Gentry 4. Present Name(s) Evans House
13. Part of Estab. Hist. Dist.? Yes <input type="checkbox"/> No <input checked="" type="checkbox"/>		23. Ownership Public <input type="checkbox"/> Private <input checked="" type="checkbox"/>		
14. District Potent'l? Yes <input type="checkbox"/> No <input type="checkbox"/>		24. Owner's Name & Address, if known Paul Evans McFall, MO 64657		
15. Name of Established District		25. Open to Public? Yes <input type="checkbox"/> No <input checked="" type="checkbox"/>		2. County Gentry 4. Present Name(s) Evans House
		26. Local Contact Person or Organization Aletha Whittington		
		27. Other Surveys in Which Included		
42. Further Description of Important Features This house has a dentil trimmed fascia board on all gable ends. Windows have shaped lintel window headers. There is a bay on the first floor south facade with the dentil trim also. The roof is metal. There are new porch enclosures on the south and west.		28. No. of Stories 2-1		2. County Gentry 4. Present Name(s) Evans House
		29. Basement? Yes <input type="checkbox"/> No <input checked="" type="checkbox"/>		
		30. Foundation Material Brick 30		
		31. Wall Construction Frame 100		2. County Gentry 4. Present Name(s) Evans House
		32. Roof Type & Material Cross Gable/metal 50		
		33. No. of Bays Irreg. Front Side		
		34. Wall Treatment Weatherboard 21 64		2. County Gentry 4. Present Name(s) Evans House
		35. Plan Shape Asymmetrical		
		36. Changes (Explain in #42) Addition <input type="checkbox"/> Altered <input checked="" type="checkbox"/> Moved <input type="checkbox"/>		
		37. Condition Interior		2. County Gentry 4. Present Name(s) Evans House
		Exterior fair		
		38. Preservation Underway? Yes <input checked="" type="checkbox"/> No <input type="checkbox"/>		
		39. Endangered? By What? Yes <input type="checkbox"/> No <input checked="" type="checkbox"/>		2. County Gentry 4. Present Name(s) Evans House
		40. Visible from Public Road? Yes <input checked="" type="checkbox"/> No <input type="checkbox"/>		
		41. Distance from and Frontage on Road 25' D		
43. History and Significance This house was built by an early banker in McFall.		46. Prepared by T. Carneal		2. County Gentry 4. Present Name(s) Evans House
44. Description of Environment and Outbuildings This is in a residential axes with several similar homes in the vicinity.		49. Organization NWMSU Hist. Survey		
45. Sources of Information See appendix		48. Bare [49. Revision Date(s)]		



Page 2
Evans House

#45 Appendix

Atlas of Morgan, Nodaway and Gentry Counties, MO. 1880.

Hammond, Loy L. Ghost Towns of Gentry County, Missouri. Point Lookout, MO.: School of the Ozarks Press, 1972.

History of Daviess and Gentry Counties. Topeka, KS: Historical Publishing Co., 1922.

History of Gentry and Worth Counties. St. Joseph, MO: National Historical Co., 1882.

Illustrated Historical Atlas of Gentry County, MO. Edwards. 1877.

Once upon a Railroad. Ed, by Centennial Committee of Stanberry. Shawnee Mission KS: Intercollegiate Press, 1979.

Plat Book of Gentry County. Hixcon, 1925.

Standard Atlas of Gentry County, MO. Chicago: Ogle, 1914.



HISTORIC INVENTORY

1. No. 62		4. Present Name(s) Alanthus Grove Baptist Church		1. No. 62 Gentry 2. County Alanthus Grove Baptist Church
2. County Gentry		5. Other Name(s) Mt. Pleasant Baptist Church		
3. Location of Negatives Carneal's Office				
6. Specific Location In the SW cor of the town Alanthus Grove		16. Thematic Category Society/architecture		28. No. of Stories 1 29. Basement? Yes <input type="checkbox"/> No <input checked="" type="checkbox"/> 30. Foundation Material Concrete Block 31. Wall Construction Frame 32. Roof Type & Material Gable/asbestos 33. No. of Bays Front 0 Side 5 34. Wall Treatment Weatherboard 35. Plan Shape Rectangle 36. Changes (Explain in #42) Addition <input type="checkbox"/> Altered <input type="checkbox"/> Moved <input checked="" type="checkbox"/> 37. Condition Interior <input type="checkbox"/> Exterior good 38. Preservation Underway? Yes <input checked="" type="checkbox"/> No <input type="checkbox"/> 39. Endangered? By What? Yes <input type="checkbox"/> No <input checked="" type="checkbox"/> 40. Visible from Public Road? Yes <input checked="" type="checkbox"/> No <input type="checkbox"/> 41. Distance from and Frontage on Road 75' D
7. City or Town If Rural, Township & Vicinity Wilson TWP		17. Date(s) or Period ca. 1850		
8. Site Plan with North Arrow SPUR B N ROUTE 6		18. Style or Design Greek Revival		
9. Coordinates UTM Lat. SE 1/4 Sec 31 Long. T 64N R 32W		19. Architect or Engineer Unknown		4. Present Name(s) Alanthus Grove Baptist Church
10. Site <input checked="" type="checkbox"/> Building <input checked="" type="checkbox"/> Structure <input type="checkbox"/> Object <input type="checkbox"/>		20. Contractor or Builder Unknown		
11. On National Register? Yes <input type="checkbox"/> No <input checked="" type="checkbox"/> 12. Is it Eligible? Yes <input type="checkbox"/> No <input type="checkbox"/>		21. Original Use, if apparent Church		
13. Part of Estab. Hist. Dist.? Yes <input type="checkbox"/> No <input checked="" type="checkbox"/> 14. District Potent'l? Yes <input type="checkbox"/> No <input type="checkbox"/>		22. Present Use Church		5. Other Name(s) Mt. Pleasant Baptist Church
15. Name of Established District		23. Ownership Public <input checked="" type="checkbox"/> Private <input type="checkbox"/>		
42. Further Description of Important Features This church building has 9/9 windows with shallow entablature headers. Corner pilasters have square capitols. Windows have wood slip sills. At the east end of the roof is a cover for what was originally a rather nice steeple. An aluminum hood has been installed over the doors on the east facade and the dcors are not original.		24. Owner's Name & Address, if known Alanthus Grove Baptist Ass. Alanthus Grove, MO		
43. History and Significance This church was originally located in Mt. Pleasant and was moved to Alanthus Grove. Alanthus Grove was settled in the 1840's because it was an area which provided many necessities such as water, fish and wildlife for those who were traveling overland by horse and wagon. Family names important in the growth of Gentry County (see appendix)		25. Open to Public? Yes <input checked="" type="checkbox"/> No <input type="checkbox"/>		6. Other Name(s) Mt. Pleasant Baptist Church
44. Description of Environment and Outbuildings This structure is in an open field.		26. Local Contact Person or Organization Aletha Whittington		
45. Sources of Information See appendix		27. Other Surveys in Which Included Historic Sites Catalogue, 1963		
46. Prepared by T. Carneal		47. Organization NWMSU Hist. Survey		48. Date 49. Revision Date(s)



Page 2

Alanthus Grove Baptist Church

#43 Appendix

are found in the early records of Alanthus Grove which was so named because of a grove of Alanthus trees where people camped.

#45 Appendix

Atlas of Morgan, Nodaway and Gentry Counties, MO., 1880.

Hammond, Loy L. Ghost Towns of Gentry County, Missouri. Point Lookout, MO.: School of the Ozarks Press, 1972.

History of Daviess and Gentry Counties. Topeka, KS: Historical Publishing Co., 1922.

History of Gentry and Worth Counties. St. Joseph, MO: National Historical Co., 1882.

Illustrated Historical Atlas of Gentry County, MO. Edwards. 1877.

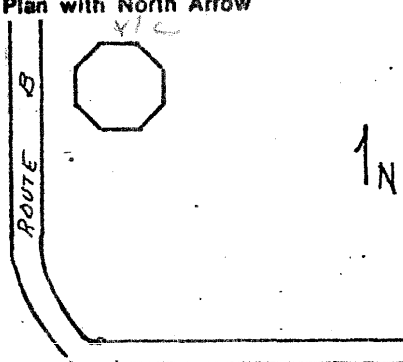
Once upon a Railroad. Ed. by Centennial Committee of Stanberry. Shawnee Mission KS: Intercollegiate Press, 1979.

Plat Book of Gentry County, Hixson, 1925.

Standard Atlas of Gentry County, MO. Chicago: Ogle, 1914.



HISTORIC INVENTORY

1. No. 64		4. Present Name(s) Jim Slagle Barn	
2. County Gentry		5. Other Name(s)	
3. Location of Negatives Carneal's Office			
6. Specific Location E side of Rt. B 2 mi S of County Line Hwy B		16. Thematic Category 030 010 Agriculture/architecture	
7. City or Town If Rural, Township & Vicinity Alanthus Grove, Wilson		17. Date(s) or Period ca. 1910	
8. Site Plan with North Arrow 		18. Style or Design Octagonal	
9. Coordinates UTM Lat. NE 1/4 Sec 13 Alanthus Long. T 64N R 33W Grove		19. Architect or Engineer Unknown	
10. Site It Building X Barned Structure I/ E Object I I		20. Contractor or Builder Unknown	
11. On National Register? Yes I / No X		21. Original Use, if apparent Barn 09B 09D	
12. Is It Eligible? Yes I / No I I		22. Present Use Barn	
13. Part of Estab. Yes I / Hist. Dist. No X		23. Ownership Public I / Private X	
14. District Potent I? Yes I / No I I		24. Owner's Name & Address, if known Ivan Slagle, Jr. RR. Ravenwood, MO 64479	
15. Name of Established District		25. Open to Public? Yes I / No X	
42. Further Description of Important Features This barn has the siding installed horizontally. There are small windows in each of the ground floor sides which do not have barn doors. The roof is in three levels, slightly belcast, and there are dormers at the top level and at the intersection between the first and second levels.		26. Local Contact Person or Organization Aletha Whittington	
43. History and Significance James Madison Slagle, was born in Lee County, VA, in 1876 and came to Gentry County in 1878, where he spent the rest of his life. In 1899, he married Allie Ann Richardson daughter of Philip, also a native of VA and one of the largest landowners of Wilson TWP. Slagle was a breeder of Hereford cattle one of the first in Gentry County. (See appendix)		27. Other Surveys in Which Included Neglect	
44. Description of Environment and Outbuildings This is in a rural area with several farm buildings in the vicinity.		28. No. of Stories 3	
45. Sources of Information See appendix		29. Basement? Yes I / No X	
		30. Foundation Material Stone 40	
		31. Wall Construction Frame WLL	
		32. Roof Type & Material 44 Octagonal/wood 25	
		33. No. of Bays n/a 22 Front Side	
		34. Wall Treatment Barn Siding 20	
		35. Plan Shape Octagonal X	
		36. Changes Addition () (Explain Altered () in #42) Moved I I	
		37. Condition Interior Exterior fair	
		38. Preservation Underway? Yes I / No X	
		39. Endangered? Yes X By What? No I I	
		40. Visible from Public Road? Yes X No I I	
		41. Distance from and Frontage on Road 500' D	
		46. Prepared by T. Carneal	
		47. Organization NWMSU Hist. Survey	
		48. Date 49. Revision Date(s)	

Page 2
Slagle Barn

#43 Appendix

His son and now his grandson, have continued in the cattle raising business. Now polled Herefords are on the farm. Through the years, the Slagles have won many prizes for their cattle at fairs and shows in Missouri and all over the midwest.

#45 Appendix

Atlas of Morgan, Nodaway and Gentry Counties, MO., 1880.

Hammond, Loy L. Ghost Towns of Gentry County, Missouri. Point Lookout, MO.: School of the Ozarks Press, 1972.

History of Daviess and Gentry Counties. Topeka, KS: Historical Publishing Co., 1922. .

History of Gentry and Worth Counties. St. Joseph, MO: National Historical Co., 1882.

Illustrated Historical Atlas of Gentry County, MO., Edwards. 1877.


Once upon a Railroad. Ed. by Centennial Committee of Stanberry. Shawnee Mission KS: Intercollegiate Press, 1979.

Plat Book of Gentry County. Hixson, 1925. ..

Standard Atlas of Gentry County, MO. Chicago: Ogle, 1914.



WISTORIC INVENTORY

1. No. 63		4. Present Name(s) Birdsall House		1. No. 63
2. County Gentry		5. Other Name(s) Frank I. Dack House/Whitford Dack House		
3. Location of Negatives Carneal's Office				
6. Specific Location S side of Rt. 0 at County Line Hwy. 0		16. Thematic Category Architecture 030		2. County Gentry
		17. Date(s) or Period 1910		
7. City or Town If Rural, Township & Vicinity vic Alanthus Wilson TWP		18. Style or Design Classic Box 01		
8. Site Plan with North Arrow Grove		19. Architect or Engineer Unknown		4. Present Name(s) Birdsall House
		20. Contractor or Builder Unknown		
		21. Original Use, if apparent Residence 01A		
		22. Present Use Residence Fu		5. Other Name(s) Dack House
		23. Ownership Public <input type="checkbox"/> Private <input checked="" type="checkbox"/>		
		24. Owner's Name & Address, if known Jack Birdsall RR. Ravenwood, MO 64479		
9. Coordinates UTM Lat. NE 1/4 Sec 22 Alanthus Long. T 64N R 33W Grove		25. Open to Public? Yes <input type="checkbox"/> No <input checked="" type="checkbox"/>		
10. Site <input type="checkbox"/> Building <input checked="" type="checkbox"/> Structure <input type="checkbox"/> Object <input type="checkbox"/>		26. Local Contact Person or Organization Aletha Whittington		
11. On National Register? Yes <input type="checkbox"/> No <input checked="" type="checkbox"/>		27. Other Surveys in Which Included		
12. Is It Eligible? Yes <input type="checkbox"/> No <input type="checkbox"/>				
13. Part of Estab. Hist. Dist.? Yes <input type="checkbox"/> No <input checked="" type="checkbox"/>				
14. District Potent'l? Yes <input type="checkbox"/> No <input type="checkbox"/>				
15. Name of Established District				
42. Further Description of Important Features This house has dormers on all four facades, with hip roofs. The windows are inset. There is a porch on the north with stucco balustrade and columns and a hip roof.				
43. History and Significance Frank I. Dack was a Wilson Township farmer and a native of Ravenwood, MO. His son, Whitford was born on this farm in 1911. Whitford was engaged in the insurance business in Stanberry from 1951 to 1976 and is now living in Stanberry.				
44. Description of Environment and Outbuildings This is in a rural area with several farm buildings in the vicinity.				
45. Sources of Information See appendix				
46. Prepared by T. Carneal				
47. Organization NWMSU Hist. Survey				
48. Date 49. Revision Date(s)				

Page 2
Birdsall House

#45 Appendix

Atlas of Morgan, Nodaway and Gentry Counties, MO., 1880.

Hammond, Loy L. Ghost Towns of Gentry County; Missouri. Point Lookout,
MO.: School of the Ozarks Press, [REDACTED]

History of Daviess and Gentry Counties. Topeka, KS: Historical Publishing
Co., 1922.

History of Gentry and Worth Counties. St. Joseph, MO: National Historical Co.,
1882.

Illustrated Historical Atlas of Gentry County, MO. Edwards. 1877.

Once upon a Railroad. Ed. by Centennial Committee of Stanberry. Shawnee
Mission KS: Intercollegiate Press, 1979.

Plat Book of Gentry County. Hixson, 1925.

Standard Atlas of Gentry County, MO. Chicago: Ogle, 1914.



HISTORIC INVENTORY

1. No. 65		4. Present Name(s) Jennings House		1. No. 65
2. County Gentry		5. Other Name(s) Wm. Leonard House		2. County Gentry
3. Location of Negatives Carneal's Office				3. Present Name(s) Jennings House
6. Specific Location N side of Rt. 0 just E of the West fork of the Grand River		16. Thematic Category Architecture 030		28. No. of Stories 2-1
7. City or Town If Rural, Township & Vicinity Alanthus Grove vic Wilson TWP		17. Date(s) or Period 1910		29. Basement? Yes <input checked="" type="checkbox"/> No <input type="checkbox"/>
8. Site Plan with North Arrow		18. Style or Design Classic Box 01		30. Foundation Material Cement Block 65
		19. Architect or Engineer Unknown		31. Wall Construction Frame w.u.
		20. Contractor or Builder Unknown		32. Roof Type & Material HP High Tr. Hip/asbestos
		21. Original Use, if apparent Residence DHA		33. No. of Bays Front 3 Side Irreg
		22. Present Use Residence LHA		34. Wall Treatment Weatherboard 01
		23. Ownership Public <input type="checkbox"/> Private <input checked="" type="checkbox"/>		35. Plan Shape Square
		24. Owner's Name & Address, if known Richard Jennings RR. Stanberry, MO 64489		36. Changes (Explain in #42) Addition <input checked="" type="checkbox"/> Altered <input checked="" type="checkbox"/> Moved <input type="checkbox"/>
9. Coordinates UTM Lat. SW 1/4 Sec 20 Alanthus Long. T 64N R 32W Grove		25. Open to Public? Yes <input type="checkbox"/> No <input checked="" type="checkbox"/>		37. Condition Interior excellent Exterior excellent
10. Site is Building <input checked="" type="checkbox"/> Structure <input type="checkbox"/> Object <input type="checkbox"/>		26. Local Contact Person or Organization Aletha Whittington		38. Preservation Underway? Yes <input checked="" type="checkbox"/> No <input type="checkbox"/>
11. On National Register? Yes <input type="checkbox"/> No <input checked="" type="checkbox"/>		27. Other Surveys in Which Included		39. Endangered? By What? Yes <input type="checkbox"/> No <input checked="" type="checkbox"/>
12. Is it Eligible? Yes <input type="checkbox"/> No <input checked="" type="checkbox"/>				40. Visible from Public Road? Yes <input checked="" type="checkbox"/> No <input type="checkbox"/>
13. Part of Estab. Hist. Dist.? Yes <input type="checkbox"/> No <input checked="" type="checkbox"/>				41. Distance from and Frontage on Road 200' D
14. District Potent'l? Yes <input type="checkbox"/> No <input checked="" type="checkbox"/>				
15. Name of Established District				
42. Further Description of Important Features This house has an unusually high hip roof with deep overhang. There is a two story bay at the southeast corner of the second floor. The windows have plain label surrounds. There is a wrap-around porch on the south and west. There is an addition on the east.				5. Other Name(s) Leonard House
43. History and Significance The Leonard family were prominent Gentry County farmers in the early years of this Century. W.H. Leonard was a native of Worth County and his wife of Alanthus Grove, they were married in 1896.				
44. Description of Environment and Outbuildings This is in a rural area with several farm buildings in the vicinity.				
45. Sources of Information See appendix		46. Prepared by T. Carneal		
		47. Organization NWMSU Hist. Survey		
		48. Date 49. Revision Date(s)		

Page 2
Jennings House

#45 Appendix

Atlas of Morgan, Nodaway and Gentry Counties, MO., 1880.

Hammond, Loy L. Ghost Towns of Gentry County, Missouri. Point Lookout, MO.: School of the Ozarks Press, 1972.

History of Daviess and Gentry Counties. Topeka, KS: Historical Publishing Co., 1922.

History of Gentry and Worth Counties. St. Joseph, MO: National Historical Co., 1882.

Illustrated Historical Atlas of Gentry County, MO. Edwards. 1877.

Once upon a Railroad. Ed. by Centennial Committee of Stanberry. Shawnee Mission MS: Intercollegiate Press, 1979.

Plat Book of Gentry County. Hixcon, 1925.

Standard Atlas of Gentry County, MO. Chicago: Ogle, 1914.

