

MISSOURI OFFICE OF HISTORIC PRESERVATION / INVENTORY SURVEY FORM

1. NAME Bem Store

HISTORIC

AND / OR COMMON

2. LOCATION T41N. R5W. S27.

STREET & NUMBER Kramme Rd.

CITY, TOWN Bem

VICINITY OF Brush Creek Township

STATE Missouri

CODE 29

COUNTY

Southern Gasconade

CODE 073

3. CLASSIFICATION

CATEGORY	OWNERSHIP	STATUS	PRESENT USE
___ district	___ public	___ occupied	___ agriculture
<input checked="" type="checkbox"/> building(s)	<input checked="" type="checkbox"/> private	<input checked="" type="checkbox"/> unoccupied	___ museum
___ structure	___ both	___ work in progress	___ commercial
___ site	PUBLIC ACQUISITION	ACCESSIBLE	___ educational
___ object	___ in process	___ yes: restricted	___ entertainment
	___ being considered	___ yes: unrestricted	___ government
	<input checked="" type="checkbox"/> N/A	<input checked="" type="checkbox"/> no	___ industrial
			___ military
			___ other: _____

4. OWNER OF PROPERTY

NAME Judy King

STREET & NUMBER

CITY, TOWN

VICINITY OF

STATE Missouri

5. LOCATION OF LEGAL DESCRIPTION

Assessor's Office
Phelps County Courthouse
Rolla, Missouri 65401

6. REPRESENTATION IN EXISTING SURVEYS

TITLE (None)	Determined Eligible?	Yes	No	Federal	State	County	Local
--------------	----------------------	-----	----	---------	-------	--------	-------

7. DESCRIPTION

CONDITION	CHECK ONE	CHECK ONE
___ excellent	<input checked="" type="checkbox"/> deteriorated	<input checked="" type="checkbox"/> original site
___ good	___ unaltered	___ moved date July 29, 1986
___ fair	<input checked="" type="checkbox"/> altered	
	___ ruins	
	___ unexposed	

DESCRIBE THE PRESENT AND ORIGINAL (IF KNOWN) PHYSICAL APPEARANCE

Although not known for certain this wood frame building may have been used as the Bem store. It is a two story structure with a gable pitch roofline and return cornices. This building is of an irregular plan shape with a saltbox side addition, made of galvanized tin, to the rear. This building is an example of Vernacular architecture.

8. SIGNIFICANCE - *Southern Gasconade County Survey - - Bem Store*

PERIOD	AREAS OF SIGNIFICANCE - CHECK AND JUSTIFY BELOW			
<input type="checkbox"/> prehistoric	<input type="checkbox"/> archeology - prehistoric	<input type="checkbox"/> community planning	<input type="checkbox"/> landscape architecture	<input type="checkbox"/> religion
<input type="checkbox"/> 1400-1499	<input type="checkbox"/> archeology - historic	<input type="checkbox"/> conservation	<input type="checkbox"/> law	<input type="checkbox"/> science
<input type="checkbox"/> 1500-1599	<input type="checkbox"/> agriculture	<input type="checkbox"/> economics	<input type="checkbox"/> literature	<input type="checkbox"/> sculpture
<input type="checkbox"/> 1600-1699	<input type="checkbox"/> architecture	<input type="checkbox"/> education	<input type="checkbox"/> military	<input type="checkbox"/> social / humanitarian
<input type="checkbox"/> 1700-1799	<input type="checkbox"/> art	<input type="checkbox"/> engineering	<input type="checkbox"/> music	<input type="checkbox"/> theater
<input type="checkbox"/> 1800-1899	<input checked="" type="checkbox"/> commerce	<input type="checkbox"/> exploration / settlement	<input type="checkbox"/> philosophy	<input type="checkbox"/> transportation
<input checked="" type="checkbox"/> 1900-	<input type="checkbox"/> communications	<input type="checkbox"/> industry	<input type="checkbox"/> politics / government	<input type="checkbox"/> other (specify)
		<input type="checkbox"/> invention		

SPECIFIC DATES	Circa 1900	BUILDER / ARCHITECT
----------------	------------	---------------------

STATEMENT OF SIGNIFICANCE (IN ONE PARAGRAPH)

Commerce - this building may once have been used a store.

9. MAJOR BIBLIOGRAPHICAL REFERENCES

10. GEOGRAPHICAL DATA

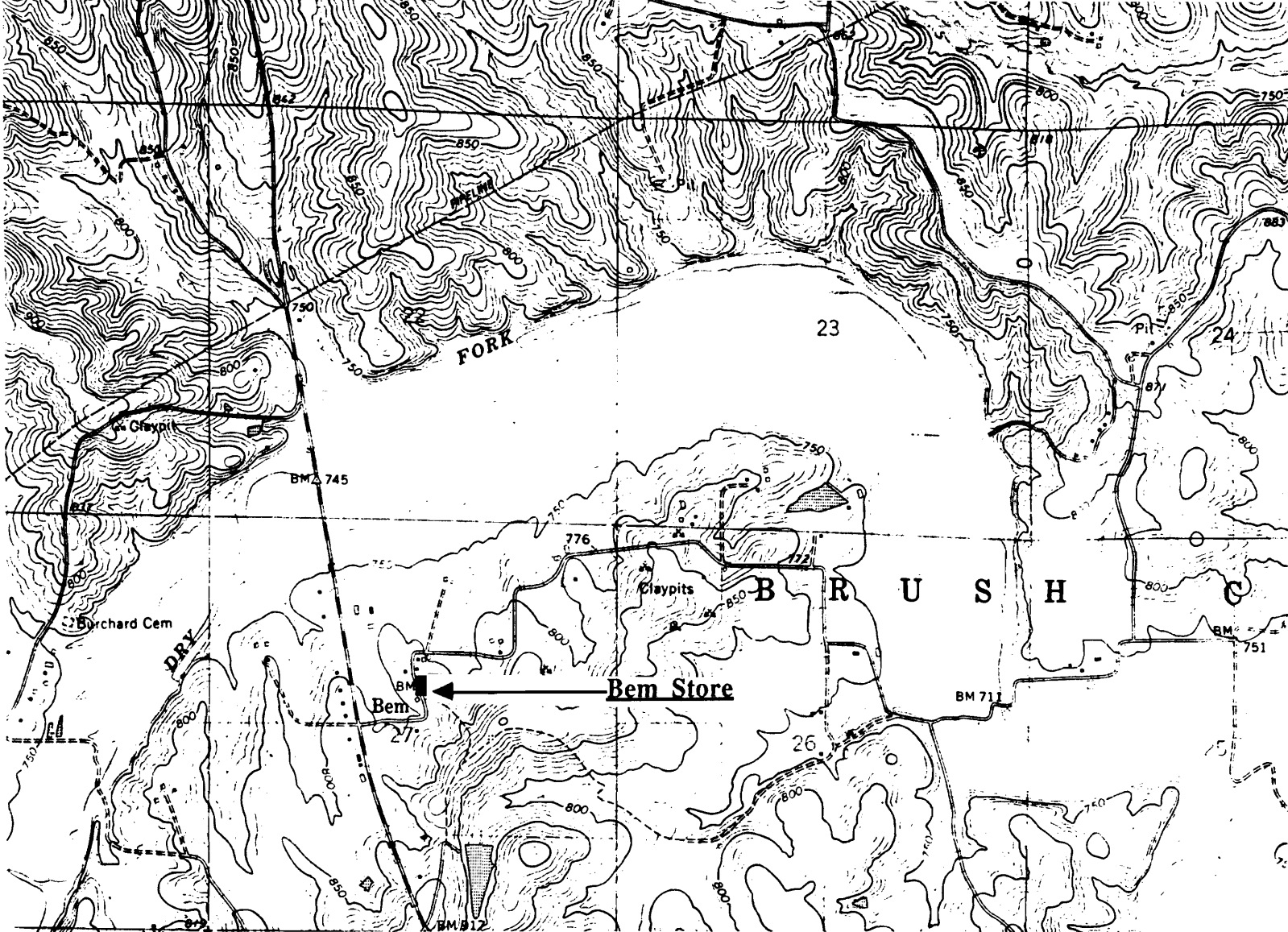
ACREAGE OF PROPERTY one lot size QUADRANGLE NAME Owensville East Quad SCALE 1:24000
 UTM REFERENCES

A	1 5	6 3 3 8 4 0	4 2 3 6 1 6 0	B							
	ZONE	EASTING	NORTHING		ZONE	EASTING	NORTHING				
C				D							

VERBAL BOUNDARY DESCRIPTION AND JUSTIFICATION The Bem Store is located in Brush Creek township at the above referenced UTM coordinates. This location recognizes the building and the parameter of the grounds upon which it rests.

11. FORM PREPARED BY

NAME / TITLE	Barbara S. Black - Assistant Historic Preservation Coordinator	
ORGANIZATION	Meramec Regional Planning Commission	
ADDRESS	101 West Tenth Street, Rolla, Missouri 65401	DATE 1986



BEM STORE
Bem, Mo.

(Southern Gasconade County Survey)

U. S. G. S. 7.5 Minute Topographic Map
Owensville East Quadrangle
Scale: 1:24,000

UTM REFERENCES

Zone: 15
Easting: 633840
Northing: 4236160



MISSOURI OFFICE OF HISTORIC PRESERVATION / INVENTORY SURVEY FORM

1. NAME Th Green House at Bem

HISTORIC

AND / OR COMMON

2. LOCATION T41N. R5W. S 27.

STREET & NUMBER Kramme Rd.

CITY, TOWN Bem

VICINITY OF Brush Creek

STATE Missouri

CODE 29

COUNTY

Southern Gasconade

CODE 073

3. CLASSIFICATION

CATEGORY

OWNERSHIP

STATUS

PRESENT USE

__ district

__ public

__ occupied

__ agriculture

__ museum

X building(s)

X private

X unoccupied

__ commercial

__ park

__ structure

__ both

__ work in progress

__ educational

__ private residence

__ site

PUBLIC ACQUISITION

ACCESSIBLE

__ entertainment

__ religious

__ object

__ in process

__ yes: restricted

__ government

__ scientific

__ being considered

__ yes: unrestricted

__ industrial

__ transportation

X N/A

X no

__ military

__ other:

4. OWNER OF PROPERTY

NAME

STREET & NUMBER

CITY, TOWN

VICINITY OF

STATE Missouri

5. LOCATION OF LEGAL DESCRIPTION

Assessor's Office
Phelps County Courthouse
Rolla, Missouri 65401

6. REPRESENTATION IN EXISTING SURVEYS

TITLE (None)

Determined Eligible?

Yes

No

Federal

State

County

Local

7. DESCRIPTION

CONDITION

X deteriorated

CHECK ONE

CHECK ONE

__ excellent

__ ruins

X unaltered

X original site

__ good

__ unexposed

__ altered

__ moved date July 29, 1986

__ fair

DESCRIBE THE PRESENT AND ORIGINAL (IF KNOWN) PHYSICAL APPEARANCE

The Green House is a two story building of a modified Greek Revival style of architectue. This uilding has a tin roof and a gable roofline. There are double front doors and a pediment overhang porch.

8. SIGNIFICANCE - Southern Gasconade County Survey - Green House at Bem

PERIOD	AREAS OF SIGNIFICANCE - CHECK AND JUSTIFY BELOW				
<input type="checkbox"/> prehistoric	<input type="checkbox"/> archeology - prehistoric	<input type="checkbox"/> community planning	<input type="checkbox"/> landscape architecture	<input type="checkbox"/> religion	
<input type="checkbox"/> 1400-1499	<input type="checkbox"/> archeology - historic	<input type="checkbox"/> conservation	<input type="checkbox"/> law	<input type="checkbox"/> science	
<input type="checkbox"/> 1500-1599	<input type="checkbox"/> agriculture	<input type="checkbox"/> economics	<input type="checkbox"/> literature	<input type="checkbox"/> sculpture	
<input type="checkbox"/> 1600-1699	<input checked="" type="checkbox"/> architecture	<input type="checkbox"/> education	<input type="checkbox"/> military	<input type="checkbox"/> social / humanitarian	
<input type="checkbox"/> 1700-1799	<input type="checkbox"/> art	<input type="checkbox"/> engineering	<input type="checkbox"/> music	<input type="checkbox"/> theater	
<input type="checkbox"/> 1800-1899	<input type="checkbox"/> commerce	<input type="checkbox"/> exploration / settlement	<input type="checkbox"/> philosophy	<input type="checkbox"/> transportation	
<input checked="" type="checkbox"/> 1900-	<input type="checkbox"/> communications	<input type="checkbox"/> industry	<input type="checkbox"/> politics / government	<input type="checkbox"/> other (specify)	
		<input type="checkbox"/> invention			

SPECIFIC DATES	1890	BUILDER / ARCHITECT
----------------	------	---------------------

STATEMENT OF SIGNIFICANCE (IN ONE PARAGRAPH)

Architecture - This building is an example of modified Greek Revival architecture in the town of Bem.

9. MAJOR BIBLIOGRAPHICAL REFERENCES

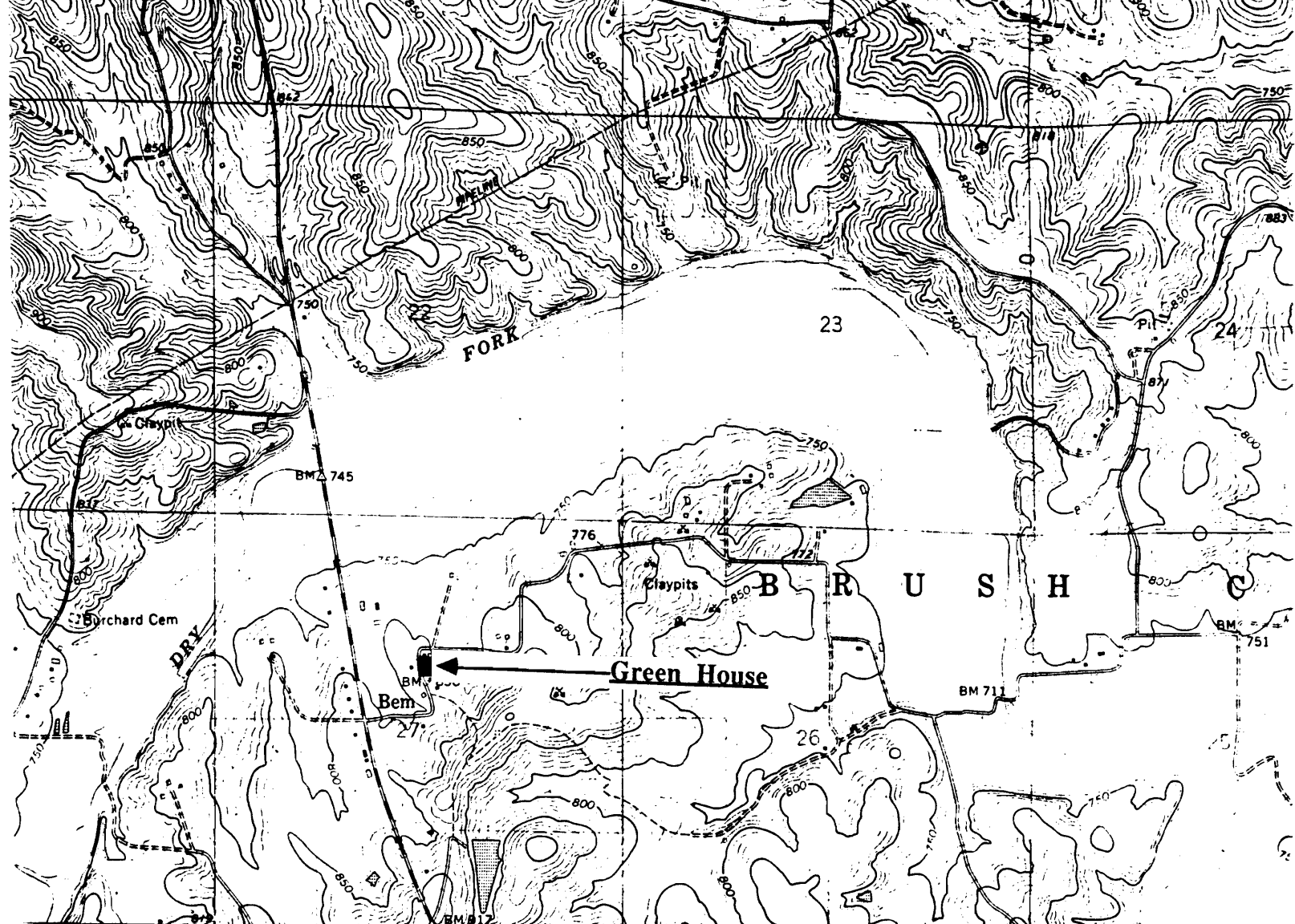
10. GEOGRAPHICAL DATA

ACREAGE OF PROPERTY	one lot	QUADRANGLE NAME	Owensville East Quad	SCALE	1:24000
UTM REFERENCES					
A	1 5	6 3 3 8 4 0	4 2 3 6 2 6 0	B	
	ZONE	EASTING	NORTHING		ZONE EASTING NORTHING
C				D	

VERBAL BOUNDARY DESCRIPTION AND JUSTIFICATION The Green house is located in Brush Creek township at the above referenced UTM coordinates. This location recognizes the building and the parameter of the grounds upon which it rests.

11. FORM PREPARED BY

NAME / TITLE	Barbara S. Black - Assistant Historic Preservation Coordinator	
ORGANIZATION	Meramec Regional Planning Commission	
ADDRESS	101 West Tenth Street, Rolla, Missouri 65401	DATE July 29, 1986



THE GREEN HOUSE
Bem, Mo.

(Southern Gasconade County Survey)

U. S. G. S. 7.5 Minute Topographic Map
Owensville East Quadrangle
Scale: 1:24,000

UTM REFERENCES
Zone: 15
Easting: 633840
Northing: 4236260



MISSOURI OFFICE OF HISTORIC PRESERVATION / INVENTORY SURVEY FORM

1. NAME The King House

HISTORIC

AND / OR COMMON

2. LOCATION T41N. R5W. S27.

STREET & NUMBER Kramme Rd.

CITY, TOWN Bem

VICINITY OF Brush Creek

STATE Missouri

CODE 29

COUNTY

Southern Gasconade

CODE 073

3. CLASSIFICATION

CATEGORY

☐ district☒ building(s)☐ structure☐ site☐ object

OWNERSHIP

☐ public☒ private☐ both

PUBLIC ACQUISITION

☐ in process☐ being considered☒ N/A

STATUS

☒ occupied☐ unoccupied☐ work in progress

ACCESSIBLE

☐ yes: restricted☐ yes: unrestricted☒ no

PRESENT USE

☐ agriculture☐ commercial☐ educational☐ entertainment☐ government☐ industrial☐ military☐ museum☐ park☒ private residence☐ religious☐ scientific☐ transportation☐ other: _____

4. OWNER OF PROPERTY

NAME King

STREET & NUMBER

CITY, TOWN Bem

VICINITY OF

Brush Creek Township

STATE Missouri

5. LOCATION OF LEGAL DESCRIPTION

Assessor's Office
 Phelps County Courthouse
 Rolla, Missouri 65401

6. REPRESENTATION IN EXISTING SURVEYS

TITLE (None)	Determined Eligible?	Yes	No	Federal	State	County	Local

7. DESCRIPTION

CONDITION

☐ excellent☒ good☐ fair☐ deteriorated☐ ruins☐ unexposed

CHECK ONE

☒ unaltered☐ altered

CHECK ONE

☒ original site☐ moved date July 29, 1986

DESCRIBE THE PRESENT AND ORIGINAL (IF KNOWN) PHYSICAL APPEARANCE

The King house is a two story structure with a rock foundation, shiplap weatherboard on the outer walls, and a tin roof. The front of the building has double doors and a pediment pitch overhang. The King house is an example of modified Greek Revival architecture.

8. SIGNIFICANCE - *Southern Gasconade County Survey* - King House

PERIOD**AREAS OF SIGNIFICANCE - CHECK AND JUSTIFY BELOW**

<input type="checkbox"/> prehistoric	<input type="checkbox"/> archeology - prehistoric	<input type="checkbox"/> community planning	<input type="checkbox"/> landscape architecture	<input type="checkbox"/> religion
<input type="checkbox"/> 1400-1499	<input type="checkbox"/> archeology - historic	<input type="checkbox"/> conservation	<input type="checkbox"/> law	<input type="checkbox"/> science
<input type="checkbox"/> 1500-1599	<input type="checkbox"/> agriculture	<input type="checkbox"/> economics	<input type="checkbox"/> literature	<input type="checkbox"/> sculpture
<input type="checkbox"/> 1600-1699	<input checked="" type="checkbox"/> architecture	<input type="checkbox"/> education	<input type="checkbox"/> military	<input type="checkbox"/> social / humanitarian
<input type="checkbox"/> 1700-1799	<input type="checkbox"/> art	<input type="checkbox"/> engineering	<input type="checkbox"/> music	<input type="checkbox"/> theater
<input checked="" type="checkbox"/> 1800-1899	<input type="checkbox"/> commerce	<input type="checkbox"/> exploration / settlement	<input type="checkbox"/> philosophy	<input type="checkbox"/> transportation
<input type="checkbox"/> 1900-	<input type="checkbox"/> communications	<input type="checkbox"/> industry	<input type="checkbox"/> politics / government	<input type="checkbox"/> other (specify)
		<input type="checkbox"/> invention		

SPECIFIC DATES Circa 1890

BUILDER / ARCHITECT

STATEMENT OF SIGNIFICANCE (IN ONE PARAGRAPH)

Architecture - the King house is an example of modified Greek Revival architecture.

9. MAJOR BIBLIOGRAPHICAL REFERENCES

Mrs. Judy King

10. GEOGRAPHICAL DATA

ACREAGE OF PROPERTY one lot size QUADRANGLE NAME Owensville East Quad SCALE 1:24000
UTM REFERENCES

A

1	5	6	3	3	7	4	0	4	2	3	6	2	4	0
---	---	---	---	---	---	---	---	---	---	---	---	---	---	---

ZONE EASTING NORTHING

B

--	--	--	--	--	--	--	--	--	--	--	--	--	--	--

ZONE EASTING NORTHING

C

--	--	--	--	--	--	--	--	--	--	--	--	--	--	--

D

--	--	--	--	--	--	--	--	--	--	--	--	--	--	--

VERBAL BOUNDARY DESCRIPTION AND JUSTIFICATION The King house is located in Brush Creek township at the above referenced UTM coordinates. This location recognizes the building and the parameter of the grounds upon which it rests.

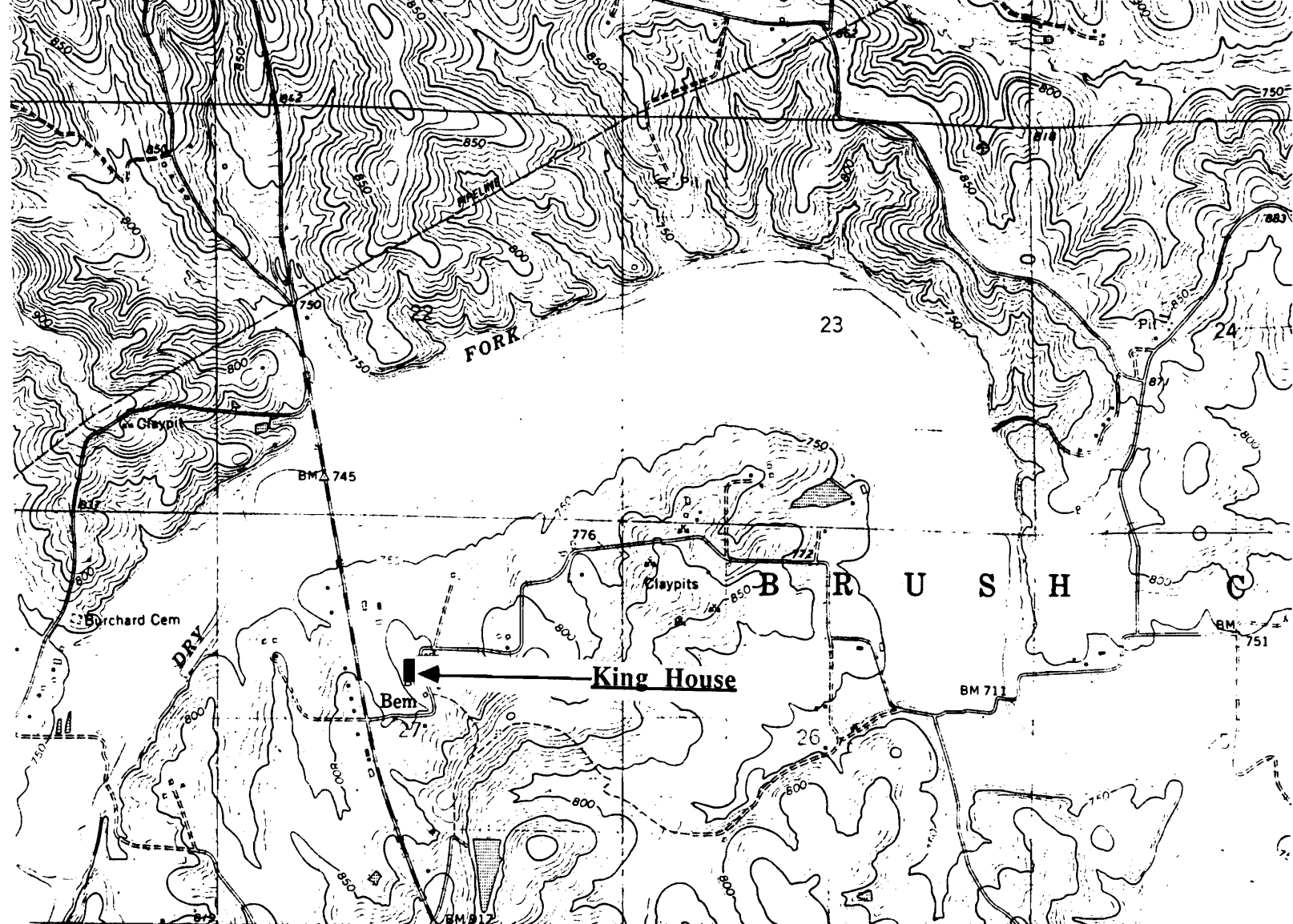
11. FORM PREPARED BY

NAME / TITLE Barbara S. Black - Assistant Historic Preservation Coordinator

ORGANIZATION Meramec Regional Planning Commission

ADDRESS 101 West Tenth Street, Rolla, Missouri 65401

DATE 1986



THE KING HOUSE
Bem, Mo.

(Southern Gasconade County Survey)

U. S. G. S. 7.5 Minute Topographic Map
Owensville East Quadrangle
Scale: 1:24,000

UTM REFERENCES

Zone: 15

Easting: 633740

Northing: 4236240



MISSOURI OFFICE OF HISTORIC PRESERVATION / INVENTORY SURVEY FORM

1. NAME Red Oak Church

HISTORIC

AND / OR COMMON

2. LOCATION T42N. R4W. S28.

STREET & NUMBER

CITY, TOWN Bem

VICINITY OF Canaan Township

STATE Missouri

CODE 29

COUNTY

Southern Gasconade

CODE 073

3. CLASSIFICATION

CATEGORY

OWNERSHIP

STATUS

PRESENT USE

☐ district☐ public☐ occupied☐ agriculture☐ museum☒ building(s)☒ private☒ unoccupied☐ commercial☐ park☐ structure☐ both☐ work in progress☐ educational☐ private residence☐ site

PUBLIC ACQUISITION

ACCESSIBLE

☐ entertainment☒ religious☐ object☐ in process☐ yes: restricted☐ government☐ scientific☐ being considered☐ yes: unrestricted☐ industrial☐ transportation☒ N/A☒ no☐ military☐ other: _____

4. OWNER OF PROPERTY

NAME

STREET & NUMBER

CITY, TOWN

VICINITY OF

STATE Missouri

5. LOCATION OF LEGAL DESCRIPTION

Assessor's Office
Phelps County Courthouse
Rolla, Missouri 65401

6. REPRESENTATION IN EXISTING SURVEYS

TITLE (None)

Determined Eligible?

Yes

No

Federal

State

County

Local

7. DESCRIPTION

CONDITION

CHECK ONE

CHECK ONE

☐ excellent☐ deteriorated☒ unaltered☒ original site☒ good☐ ruins☐ altered☐ moved date July 29, 1986☐ fair☐ unexposed

DESCRIBE THE PRESENT AND ORIGINAL (IF KNOWN) PHYSICAL APPEARANCE

Red Oak Church is a one story building with a rock foundaiton and shiplap weatherboard on the outer walls. A box entrance addition has been added to the front. The Church also has a square bell tower. The Red Oak Church is an example of modified Victorian Gothic architecture.

8. SIGNIFICANCE - *Southern Gasconade County Survey* - - Red Oak Church

PERIOD	AREAS OF SIGNIFICANCE - CHECK AND JUSTIFY BELOW				
<input type="checkbox"/> prehistoric	<input type="checkbox"/> archeology - prehistoric	<input type="checkbox"/> community planning	<input type="checkbox"/> landscape architecture	<input checked="" type="checkbox"/> religion	
<input type="checkbox"/> 1400-1499	<input type="checkbox"/> archeology - historic	<input type="checkbox"/> conservation	<input type="checkbox"/> law	<input type="checkbox"/> science	
<input type="checkbox"/> 1500-1599	<input type="checkbox"/> agriculture	<input type="checkbox"/> economics	<input type="checkbox"/> literature	<input type="checkbox"/> sculpture	
<input type="checkbox"/> 1600-1699	<input type="checkbox"/> architecture	<input type="checkbox"/> education	<input type="checkbox"/> military	<input type="checkbox"/> social / humanitarian	
<input type="checkbox"/> 1700-1799	<input type="checkbox"/> art	<input type="checkbox"/> engineering	<input type="checkbox"/> music	<input type="checkbox"/> theater	
<input checked="" type="checkbox"/> 1800-1899	<input type="checkbox"/> commerce	<input type="checkbox"/> exploration / settlement	<input type="checkbox"/> philosophy	<input type="checkbox"/> transportation	
<input type="checkbox"/> 1900-	<input type="checkbox"/> communications	<input type="checkbox"/> industry	<input type="checkbox"/> politics / government	<input type="checkbox"/> other (specify)	
		<input type="checkbox"/> invention			

SPECIFIC DATES 1890 BUILDER / ARCHITECT

STATEMENT OF SIGNIFICANCE (IN ONE PARAGRAPH)

Religion - The Red Oak Church has served this rural community for many years.

9. MAJOR BIBLIOGRAPHICAL REFERENCES

10. GEOGRAPHICAL DATA

ACREAGE OF PROPERTY approx five acres QUADRANGLE NAME Owensville East Quad SCALE 1:24000
UTM REFERENCES

A	<u>1</u> <u>5</u>	<u>6</u> <u>4</u> <u>1</u> <u>3</u> <u>2</u> <u>0</u>	<u>4</u> <u>2</u> <u>4</u> <u>5</u> <u>6</u> <u>8</u> <u>0</u>	B	<u> </u> <u> </u>	<u> </u> <u> </u> <u> </u> <u> </u> <u> </u> <u> </u>	<u> </u> <u> </u> <u> </u> <u> </u> <u> </u> <u> </u>
	ZONE	EASTING	NORTHING		ZONE	EASTING	NORTHING
C	<u> </u> <u> </u>	<u> </u> <u> </u> <u> </u> <u> </u> <u> </u> <u> </u>	<u> </u> <u> </u> <u> </u> <u> </u> <u> </u> <u> </u>	D	<u> </u> <u> </u>	<u> </u> <u> </u> <u> </u> <u> </u> <u> </u> <u> </u>	<u> </u> <u> </u> <u> </u> <u> </u> <u> </u> <u> </u>

VERBAL BOUNDARY DESCRIPTION AND JUSTIFICATION **Red Oak Church is located in Canaan township at the above referenced UTM coordinates. This location recognizes the building and the parameter of the grounds upon which it rests.**

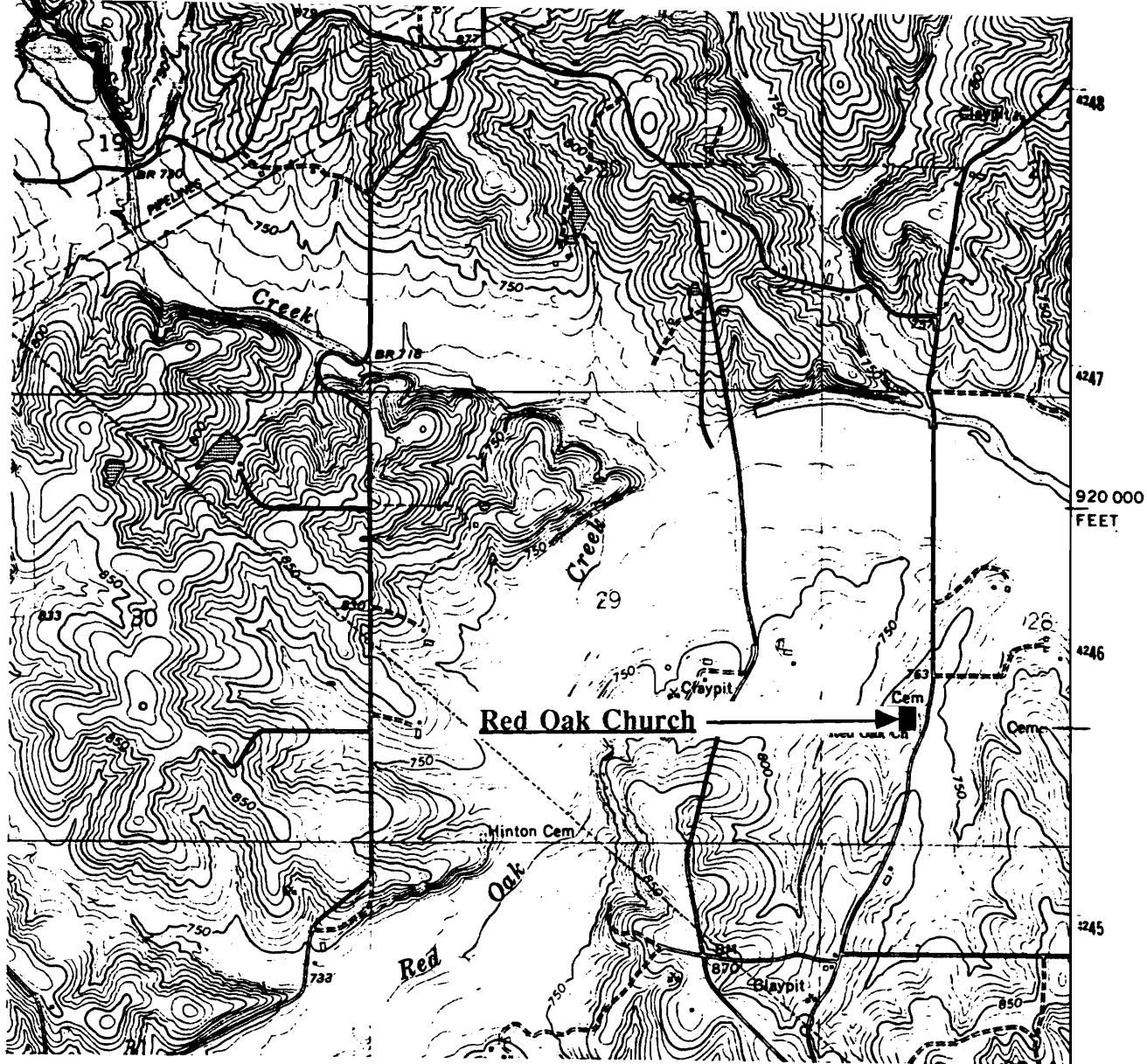
11. FORM PREPARED BY

NAME / TITLE Barbara S. Black - Assistant Historic Preservation Coordinator

ORGANIZATION Meramec Regional Planning Commission

ADDRESS 101 West Tenth Street, Rolla, Missouri 65401

DATE 7-29-86



RED OAK CHURCH
Bem, Mo.

(Southern Gasconade County Survey)

U. S. G. S. 7.5 Minute Topographic Map
Owensville East Quadrangle
Scale: 1:24,000

UTM REFERENCES
Zone: 15
Easting: 641320
Northing: 4245680



MISSOURI OFFICE OF HISTORIC PRESERVATION / INVENTORY SURVEY FORM

1. NAME St. John's Church at Bem

HISTORIC Ev St. Johannes Kirghe

AND / OR COMMON

2. LOCATION T41N. R5W. S34.

STREET & NUMBER Church Rd.

CITY, TOWN Bem

VICINITY OF Canaan Township

STATE Missouri CODE 29 COUNTY Southern Gasconade CODE 073

3. CLASSIFICATION

CATEGORY	OWNERSHIP	STATUS	PRESENT USE
<input type="checkbox"/> district	<input type="checkbox"/> public	<input checked="" type="checkbox"/> occupied	<input type="checkbox"/> agriculture
<input checked="" type="checkbox"/> building(s)	<input checked="" type="checkbox"/> private	<input type="checkbox"/> unoccupied	<input type="checkbox"/> commercial
<input type="checkbox"/> structure	<input type="checkbox"/> both	<input type="checkbox"/> work in progress	<input type="checkbox"/> educational
<input type="checkbox"/> site	PUBLIC ACQUISITION	ACCESSIBLE	<input type="checkbox"/> entertainment
<input type="checkbox"/> object	<input type="checkbox"/> in process	<input type="checkbox"/> yes: restricted	<input checked="" type="checkbox"/> religious
	<input type="checkbox"/> being considered	<input type="checkbox"/> yes: unrestricted	<input type="checkbox"/> scientific
	<input checked="" type="checkbox"/> N/A	<input checked="" type="checkbox"/> no	<input type="checkbox"/> industrial
			<input type="checkbox"/> military
			<input type="checkbox"/> other: _____

4. OWNER OF PROPERTY

NAME St. John's Church of Christ

STREET & NUMBER

CITY, TOWN Bem

VICINITY OF

STATE Missouri

5. LOCATION OF LEGAL DESCRIPTION

Assessor's Office
Phelps County Courthouse
Rolla, Missouri 65401

6. REPRESENTATION IN EXISTING SURVEYS

TITLE (None)	Determined Eligible?	Yes	No	Federal	State	County	Local
--------------	----------------------	-----	----	---------	-------	--------	-------

7. DESCRIPTION

CONDITION		CHECK ONE	CHECK ONE
<input type="checkbox"/> excellent	<input type="checkbox"/> deteriorated	<input type="checkbox"/> unaltered	<input checked="" type="checkbox"/> original site
<input checked="" type="checkbox"/> good	<input type="checkbox"/> ruins	<input checked="" type="checkbox"/> altered	<input type="checkbox"/> moved date <u>July 29, 1986</u>
<input type="checkbox"/> fair	<input type="checkbox"/> unexposed		

DESCRIBE THE PRESENT AND ORIGINAL (IF KNOWN) PHYSICAL APPEARANCE

The St. John's United Church of Christ at Bem began with the erection of a log Church in 1869; a frame building was built to replace the log one in 1887. The current photo of the Bem Church shows that it has been altered since its initial construction; a rear and front addition have been added to the original frame. The main section of this Church has a rock foundation, masonite board siding, and a square front bell tower with pinnacles at the base of the spire. St. John's Church is an example of Victorian Gothic architecture.

8. SIGNIFICANCE - *Southern Gasconade County Survey* -- St. John' Chruch at Bem

PERIOD	AREAS OF SIGNIFICANCE - CHECK AND JUSTIFY BELOW			
<input type="checkbox"/> prehistoric	<input type="checkbox"/> archeology - prehistoric	<input type="checkbox"/> community planning	<input type="checkbox"/> landscape architecture	<input checked="" type="checkbox"/> religion
<input type="checkbox"/> 1400-1499	<input type="checkbox"/> archeology - historic	<input type="checkbox"/> conservation	<input type="checkbox"/> law	<input type="checkbox"/> science
<input type="checkbox"/> 1500-1599	<input type="checkbox"/> agriculture	<input type="checkbox"/> economics	<input type="checkbox"/> literature	<input type="checkbox"/> sculpture
<input type="checkbox"/> 1600-1699	<input type="checkbox"/> architecture	<input type="checkbox"/> education	<input type="checkbox"/> military	<input type="checkbox"/> social / humanitarian
<input type="checkbox"/> 1700-1799	<input type="checkbox"/> art	<input type="checkbox"/> engineering	<input type="checkbox"/> music	<input type="checkbox"/> theater
<input checked="" type="checkbox"/> 1800-1899	<input type="checkbox"/> commerce	<input type="checkbox"/> exploration / settlement	<input type="checkbox"/> philosophy	<input type="checkbox"/> transportation
<input type="checkbox"/> 1900-	<input type="checkbox"/> communications	<input type="checkbox"/> industry	<input type="checkbox"/> politics / government	<input type="checkbox"/> other (specify)
		<input type="checkbox"/> invention		

SPECIFIC DATES	<u>1867</u>	<u>1887</u>	BUILDER / ARCHITECT	<u>Community Church members</u>
----------------	-------------	-------------	---------------------	---------------------------------

STATEMENT OF SIGNIFICANCE (IN ONE PARAGRAPH)

Religious - The Church at Bem had its beginnings with preaching services in the 1850s. A log Church wass erected in 1869 and then replaced with the current frame structure in 1887.

9. MAJOR BIBLIOGRAPHICAL REFERENCES

The History of Southern Gasconade County,
published by the Gasconade County Historical Society.

10. GEOGRAPHICAL DATA

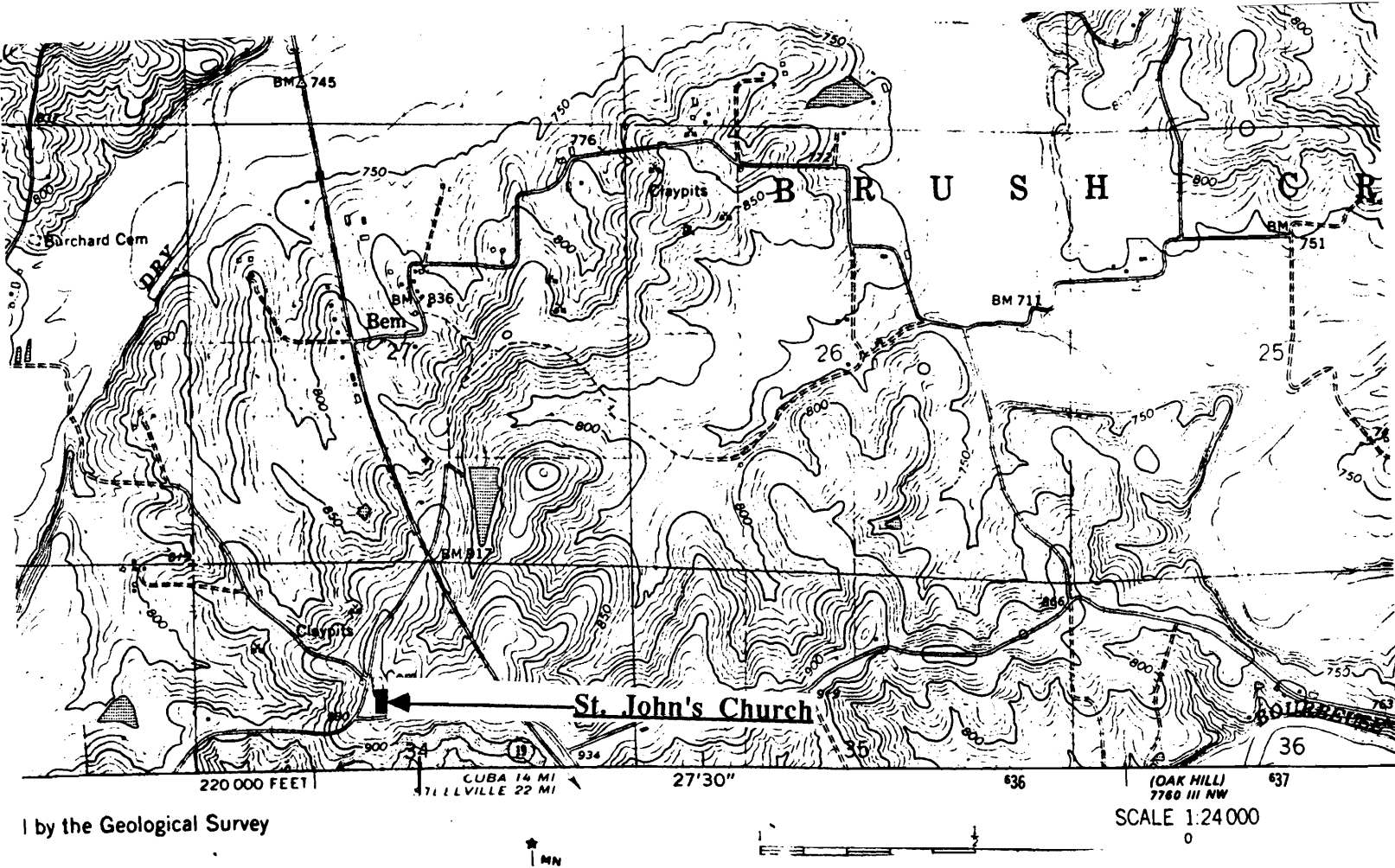
ACREAGE OF PROPERTY approx five acres QUADRANGLE NAME Owensville East Quad SCALE 1:24000
UTM REFERENCES

A	<u>1</u> <u>5</u>	<u>6</u> <u>3</u> <u>3</u> <u>7</u> <u>0</u> <u>0</u>	<u>4</u> <u>2</u> <u>3</u> <u>4</u> <u>5</u> <u>4</u> <u>0</u>	B	<u> </u> <u> </u>	<u> </u> <u> </u> <u> </u> <u> </u> <u> </u> <u> </u>	<u> </u> <u> </u> <u> </u> <u> </u> <u> </u> <u> </u>
	ZONE	EASTING	NORTHING		ZONE	EASTING	NORTHING
C	<u> </u> <u> </u>	<u> </u> <u> </u> <u> </u> <u> </u> <u> </u> <u> </u>	<u> </u> <u> </u> <u> </u> <u> </u> <u> </u> <u> </u>	D	<u> </u> <u> </u>	<u> </u> <u> </u> <u> </u> <u> </u> <u> </u> <u> </u>	<u> </u> <u> </u> <u> </u> <u> </u> <u> </u> <u> </u>

VERBAL BOUNDARY DESCRIPTION AND JUSTIFICATION St. John's Church of Christ is located in Canaan township at the above referenced UTM coordinates. This location recognizes the building and the parameter of the grounds upon which it rests.

11. FORM PREPARED BY

NAME / TITLE	<u>Barbara S. Black - Assistant Historic Preservation Coordinator</u>	
ORGANIZATION	<u>Meramec Regional Planning Commission</u>	
ADDRESS	<u>101 West Tenth Street, Rolla, Missouri 65401</u>	DATE <u>1986</u>



ST. JOHN'S CHURCH
Bem, Mo.

(Southern Gasconade County Survey)

U. S. G. S. 7.5 Minute Topographic Map
Owensville East Quadrangle
Scale: 1:24,000

UTM REFERENCES
Zone: 15
Easting: 633700
Northing: 4234540



MISSOURI OFFICE OF HISTORIC PRESERVATION / INVENTORY SURVEY FORM

1. NAME The O. L. Stewart House at Bem

HISTORIC

AND / OR COMMON

2. LOCATION T41N. R5W. S27.

STREET & NUMBER Kramme Rd.

CITY, TOWN Bem

VICINITY OF Brush Creek

STATE Missouri

CODE 29

COUNTY

Southern Gasconade

CODE 073

3. CLASSIFICATION

CATEGORY

OWNERSHIP

STATUS

PRESENT USE

___ district

___ public

X occupied

___ agriculture

___ museum

X building(s)

X private

___ unoccupied

___ commercial

___ park

___ structure

___ both

___ work in progress

___ educational

X private residence

___ site

PUBLIC ACQUISITION

ACCESSIBLE

___ entertainment

___ religious

___ object

___ in process

___ yes: restricted

___ government

___ scientific

___ being considered

___ yes: unrestricted

___ industrial

___ transportation

X N/A

X no

___ military

___ other:

4. OWNER OF PROPERTY

NAME

STREET & NUMBER

CITY, TOWN

VICINITY OF

STATE Missouri

5. LOCATION OF LEGAL DESCRIPTION

Assessor's Office
Phelps County Courthouse
Rolla, Missouri 65401

6. REPRESENTATION IN EXISTING SURVEYS

TITLE (None)

Determined Eligible?

Yes

No

Federal

State

County

Local

7. DESCRIPTION

CONDITION

CHECK ONE

CHECK ONE

___ excellent

___ deteriorated

___ unaltered

X original site

X good

___ ruins

X altered

___ moved date July 29, 1986

___ fair

___ unexposed

DESCRIBE THE PRESENT AND ORIGINAL (IF KNOWN) PHYSICAL APPEARANCE

The original section of this building appears to have had a Victorian Gothic influence as indicated by its steep gable pitch roofline and return cornices. Front and back sections with saltbox rooflines have been added. The Stewart house is a Vernacular style of architecture.

8. SIGNIFICANCE - *Southern Gasconade County Survey - Stewart-*

PERIOD	AREAS OF SIGNIFICANCE - CHECK AND JUSTIFY BELOW			
<input type="checkbox"/> prehistoric	<input type="checkbox"/> archeology - prehistoric	<input type="checkbox"/> community planning	<input type="checkbox"/> landscape architecture	<input type="checkbox"/> religion
<input type="checkbox"/> 1400-1499	<input type="checkbox"/> archeology - historic	<input type="checkbox"/> conservation	<input type="checkbox"/> law	<input type="checkbox"/> science
<input type="checkbox"/> 1500-1599	<input type="checkbox"/> agriculture	<input type="checkbox"/> economics	<input type="checkbox"/> literature	<input type="checkbox"/> sculpture
<input type="checkbox"/> 1600-1699	<input checked="" type="checkbox"/> architecture	<input type="checkbox"/> education	<input type="checkbox"/> military	<input type="checkbox"/> social / humanitarian
<input type="checkbox"/> 1700-1799	<input type="checkbox"/> art	<input type="checkbox"/> engineering	<input type="checkbox"/> music	<input type="checkbox"/> theater
<input checked="" type="checkbox"/> 1800-1899	<input type="checkbox"/> commerce	<input type="checkbox"/> exploration / settlement	<input type="checkbox"/> philosophy	<input type="checkbox"/> transportation
<input type="checkbox"/> 1900-	<input type="checkbox"/> communications	<input type="checkbox"/> industry	<input type="checkbox"/> politics / government	<input type="checkbox"/> other (specify)
		<input type="checkbox"/> invention		

SPECIFIC DATES	Circa 1890	BUILDER / ARCHITECT
----------------	------------	---------------------

STATEMENT OF SIGNIFICANCE (IN ONE PARAGRAPH)

Architecture - The Stewart house is an example of Vernacular architecture.

9. MAJOR BIBLIOGRAPHICAL REFERENCES

10. GEOGRAPHICAL DATA

ACREAGE OF PROPERTY unknown QUADRANGLE NAME Owensville East Quad SCALE 1:24000
UTM REFERENCES

A	<table><tr><td>1</td><td>5</td></tr></table>	1	5	<table><tr><td>6</td><td>3</td><td>3</td><td>9</td><td>0</td><td>0</td></tr></table>	6	3	3	9	0	0	<table><tr><td>4</td><td>2</td><td>3</td><td>6</td><td>1</td><td>4</td><td>0</td></tr></table>	4	2	3	6	1	4	0	B	<table><tr><td></td><td></td></tr></table>			<table><tr><td></td><td></td><td></td><td></td><td></td><td></td><td></td><td></td></tr></table>									<table><tr><td></td><td></td><td></td><td></td><td></td><td></td><td></td><td></td></tr></table>											
1	5																																										
6	3	3	9	0	0																																						
4	2	3	6	1	4	0																																					
	ZONE	EASTING	NORTHING		ZONE	EASTING	NORTHING																																				
C	<table><tr><td></td><td></td></tr></table>			<table><tr><td></td><td></td><td></td><td></td><td></td><td></td><td></td><td></td></tr></table>									<table><tr><td></td><td></td><td></td><td></td><td></td><td></td><td></td><td></td></tr></table>									D	<table><tr><td></td><td></td></tr></table>			<table><tr><td></td><td></td><td></td><td></td><td></td><td></td><td></td><td></td></tr></table>									<table><tr><td></td><td></td><td></td><td></td><td></td><td></td><td></td><td></td></tr></table>								
	ZONE	EASTING	NORTHING		ZONE	EASTING	NORTHING																																				

VERBAL BOUNDARY DESCRIPTION AND JUSTIFICATION The Stewart house is located in Brush Creek township at the above referenced UTM coordinates. This location recognizes the building and the parameter of the grounds upon which it rests.

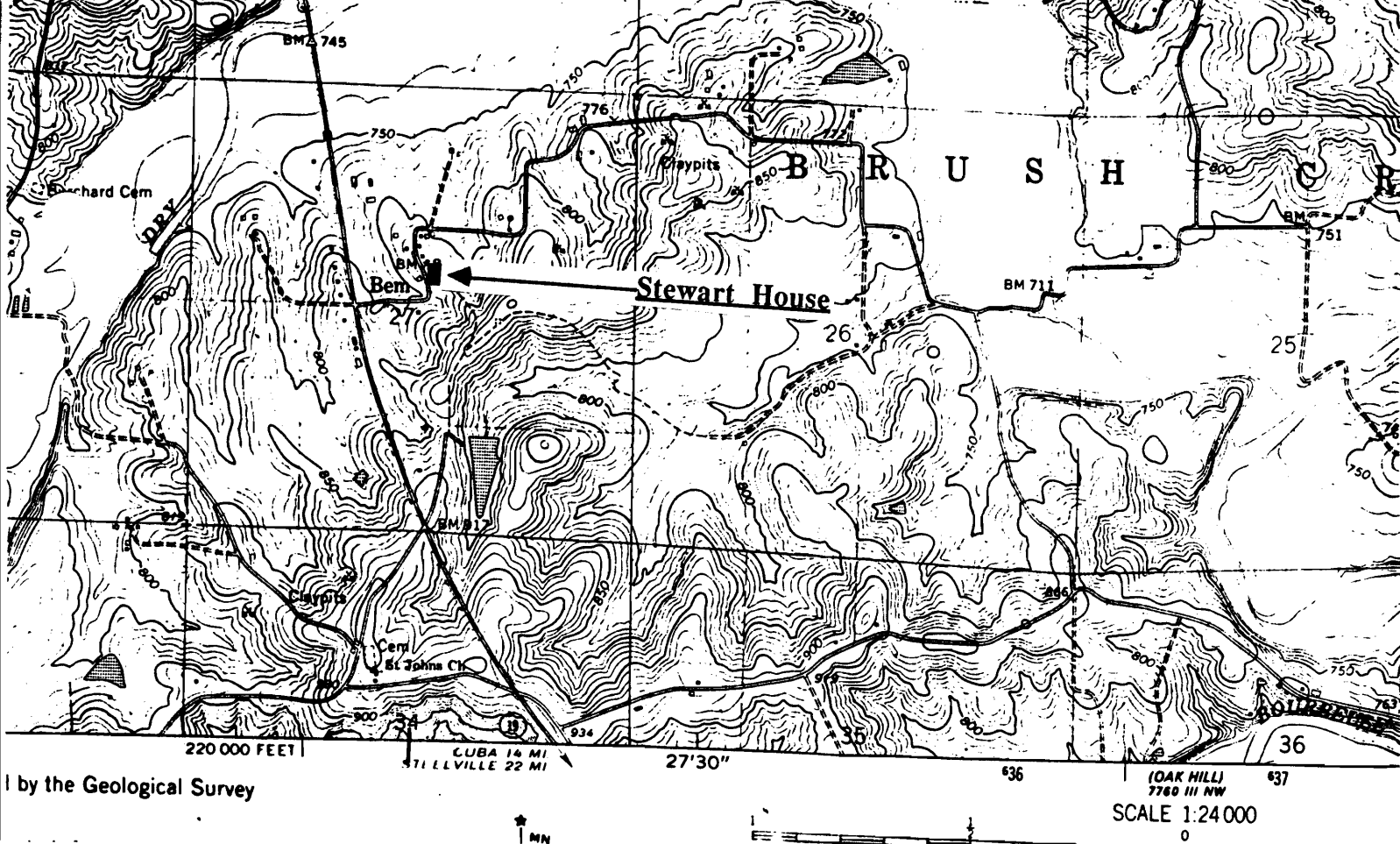
11. FORM PREPARED BY

NAME / TITLE Barbara S. Black - Assistant Historic Preservation Coordinator

ORGANIZATION Meramec Regional Planning Commission

ADDRESS 101 West Tenth Street, Rolla, Missouri 65401

DATE 7-29-86



THE O.L. STEWART HOUSE
Bem, Mo.

(Southern Gasconade County Survey)

U. S. G. S. 7.5 Minute Topographic Map
Owensville East Quadrangle
Scale: 1:24,000

UTM REFERENCES
Zone: 15
Easting: 633900
Northing: 4236140



MISSOURI OFFICE OF HISTORIC PRESERVATION / INVENTORY SURVEY FORM

1. NAME The Bland High School

HISTORIC

AND / OR COMMON

2. LOCATION T41N. R6W. S17.

STREET & NUMBER S. Main

CITY, TOWN Bland

VICINITY OF Canaan Township

STATE Missouri

CODE 29

COUNTY Gasconade County

CODE 073

3. CLASSIFICATION

CATEGORY

OWNERSHIP

STATUS

PRESENT USE

☐ district☐ public☒ occupied☐ agriculture☐ museum☒ building(s)☒ private☐ unoccupied☐ commercial☐ park☐ structure☐ both☐ work in progress☐ educational☐ private residence☐ site

PUBLIC ACQUISITION

ACCESSIBLE

☐ entertainment☐ religious☐ object☐ in process☒ yes: restricted☐ government☐ scientific☐ being considered☐ yes: unrestricted☐ industrial☐ transportation☒ N/A☐ no☐ military☐ other: _____

4. OWNER OF PROPERTY

NAME

STREET & NUMBER

CITY, TOWN

VICINITY OF

STATE Missouri

5. LOCATION OF LEGAL DESCRIPTION

Assessor's Office
 Phelps County Courthouse
 Rolla, Missouri 65401

6. REPRESENTATION IN EXISTING SURVEYS

TITLE (None)

Determined Eligible?

Yes

No

Federal

State

County

Local

7. DESCRIPTION

CONDITION

CHECK ONE

CHECK ONE

☐ excellent☐ deteriorated☒ unaltered☒ original site☒ good☐ ruins☐ altered☐ moved

date Sept. 10, 1986

☐ fair☐ unexposed

DESCRIBE THE PRESENT AND ORIGINAL (IF KNOWN) PHYSICAL APPEARANCE

The brick school building has had many additions made to it. It has paired windows of four pane, simple sash. The building has a cement foundation, an irregular roofline of tin, and quoin corner stones. This building is an example of modified Renaissance Revival architecture.

8. SIGNIFICANCE - S. Gasconade County Survey - Bland School

PERIOD	AREAS OF SIGNIFICANCE - CHECK AND JUSTIFY BELOW				
<input type="checkbox"/> prehistoric	<input type="checkbox"/> archeology - prehistoric	<input type="checkbox"/> community planning	<input type="checkbox"/> landscape architecture	<input type="checkbox"/> religion	
<input type="checkbox"/> 1400-1499	<input type="checkbox"/> archeology - historic	<input type="checkbox"/> conservation	<input type="checkbox"/> law	<input type="checkbox"/> science	
<input type="checkbox"/> 1500-1599	<input type="checkbox"/> agriculture	<input type="checkbox"/> economics	<input type="checkbox"/> literature	<input type="checkbox"/> sculpture	
<input type="checkbox"/> 1600-1699	<input checked="" type="checkbox"/> architecture	<input type="checkbox"/> education	<input type="checkbox"/> military	<input type="checkbox"/> social / humanitarian	
<input type="checkbox"/> 1700-1799	<input type="checkbox"/> art	<input type="checkbox"/> engineering	<input type="checkbox"/> music	<input type="checkbox"/> theater	
<input type="checkbox"/> 1800-1899	<input type="checkbox"/> commerce	<input type="checkbox"/> exploration / settlement	<input type="checkbox"/> philosophy	<input type="checkbox"/> transportation	
<input checked="" type="checkbox"/> 1900-	<input type="checkbox"/> communications	<input type="checkbox"/> industry	<input type="checkbox"/> politics / government	<input type="checkbox"/> other (specify)	
		<input type="checkbox"/> invention			

SPECIFIC DATES	Circa 1910	BUILDER / ARCHITECT	Unknown
----------------	------------	---------------------	---------

STATEMENT OF SIGNIFICANCE (IN ONE PARAGRAPH)

Community/Architecture - This building has been used as the Bland school; it is an unusual example of modified Renaissance Revival.

9. MAJOR BIBLIOGRAPHICAL REFERENCES

Ellen Ripp, Bland

10. GEOGRAPHICAL DATA

ACREAGE OF PROPERTY unknown QUADRANGLE NAME Belle Quad SCALE 1:24000
UTM REFERENCES

A	1 5	6 1 9 5 8 0	4 2 3 9 8 6 0	B					
	ZONE	EASTING	NORTHING		ZONE	EASTING	NORTHING		
C				D					

VERBAL BOUNDARY DESCRIPTION AND JUSTIFICATION The Bland School house is located in Canaan township at the above referenced UTM coordinates. This location recognizes the building and the parameter of the grounds upon which it rests.

11. FORM PREPARED BY

NAME / TITLE	Barbara S. Black - Assistant Historic Preservation Coordinator
ORGANIZATION	Meramec Regional Planning Commission
ADDRESS	101 West Tenth Street, Rolla, Missouri 65401
DATE	9-8-86



MISSOURI OFFICE OF HISTORIC PRESERVATION / INVENTORY SURVEY FORM

1. NAME

HISTORIC Elkhead Lodge

AND / OR COMMON

2. LOCATION Rural Gasconade County: Bourbois Township (West Part) - T. 40 N. - R. 6 W. - Sec. 32

STREET & NUMBER Rural Route 3 - Elkhead Road (Rd. No. 646)

CITY, TOWN St. James,

VICINITY OF Bland

STATE Missouri

CODE 29

COUNTY Gasconade

CODE 073

3. CLASSIFICATION

CATEGORY	OWNERSHIP	STATUS	PRESENT USE
<input type="checkbox"/> district	<input type="checkbox"/> public	<input checked="" type="checkbox"/> occupied	<input type="checkbox"/> agriculture
<input checked="" type="checkbox"/> building(s)	<input checked="" type="checkbox"/> private	<input type="checkbox"/> unoccupied	<input type="checkbox"/> museum
<input type="checkbox"/> structure	<input type="checkbox"/> both	<input type="checkbox"/> work in progress	<input type="checkbox"/> commercial
<input type="checkbox"/> site	PUBLIC ACQUISITION	ACCESSIBLE	<input type="checkbox"/> educational
<input type="checkbox"/> object	<input type="checkbox"/> in process	<input checked="" type="checkbox"/> yes: restricted	<input type="checkbox"/> entertainment
	<input type="checkbox"/> being considered	<input type="checkbox"/> yes: unrestricted	<input type="checkbox"/> government
	<input checked="" type="checkbox"/> N/A	<input type="checkbox"/> no	<input type="checkbox"/> industrial
			<input type="checkbox"/> military
			<input type="checkbox"/> other: _____

4. OWNER OF PROPERTY

NAME John and Joan Dietzmann

STREET & NUMBER Rural Route 3

CITY, TOWN St. James,,

VICINITY OF

STATE Missouri

5. LOCATION OF LEGAL DESCRIPTION

Assessor's Office
Gasconade County Courthouse
Hermann, Missouri 65041

6. REPRESENTATION IN EXISTING SURVEYS

TITLE (None)	Determined Eligible?	Yes	No	Federal	State	County	Local
--------------	----------------------	-----	----	---------	-------	--------	-------

7. DESCRIPTION

CONDITION		CHECK ONE	CHECK ONE	
<input checked="" type="checkbox"/> excellent	<input type="checkbox"/> deteriorated	<input checked="" type="checkbox"/> unaltered	<input checked="" type="checkbox"/> original site	
<input type="checkbox"/> good	<input type="checkbox"/> ruins	<input type="checkbox"/> altered	<input type="checkbox"/> moved	Date September 12, 1985
<input type="checkbox"/> fair	<input type="checkbox"/> unexposed			

DESCRIBE THE PRESENT AND ORIGINAL (IF KNOWN) PHYSICAL APPEARANCE

The Elkhead Lodge was originally built around 1913 as an impressive two-story structure in the Shingle style of architecture. The characteristics of the lodge include a rectangular floor plan and is typified by a uniform covering of unpainted wood shingles with a broad, sweeping roof that continues to the first floor level which provides cover for an extensive three-sided porch. The open eaves of the steeply-pitched front gable over the main entrance (on the south elevation of the property) is supported by four massive cypress pillars, and the centered, double doors enter to a spacious central hall that extends the length of the lodge. The exterior is highlighted by multi-light, paired sash windows, and the interior includes the original fireplaces and plastered walls creating an effect of rustic elegance.

8. SIGNIFICANCE - Southern Gasconade County Survey - Elkhead Lodge

PERIOD	AREAS OF SIGNIFICANCE - CHECK AND JUSTIFY BELOW			
<input type="checkbox"/> prehistoric	<input type="checkbox"/> archeology - prehistoric	<input type="checkbox"/> community planning	<input type="checkbox"/> landscape architecture	<input type="checkbox"/> religion
<input type="checkbox"/> 1400-1499	<input type="checkbox"/> archeology - historic	<input type="checkbox"/> conservation	<input type="checkbox"/> law	<input type="checkbox"/> science
<input type="checkbox"/> 1500-1599	<input type="checkbox"/> agriculture	<input type="checkbox"/> economics	<input type="checkbox"/> literature	<input type="checkbox"/> sculpture
<input type="checkbox"/> 1600-1699	<input checked="" type="checkbox"/> architecture	<input type="checkbox"/> education	<input type="checkbox"/> military	<input type="checkbox"/> Social / humanitarian
<input type="checkbox"/> 1700-1799	<input type="checkbox"/> art	<input type="checkbox"/> engineering	<input type="checkbox"/> music	<input type="checkbox"/> theater
<input type="checkbox"/> 1800-1899	<input type="checkbox"/> commerce	<input type="checkbox"/> exploration / settlement	<input type="checkbox"/> philosophy	<input type="checkbox"/> transportation
<input checked="" type="checkbox"/> 1900-1913	<input type="checkbox"/> communications	<input type="checkbox"/> industry	<input type="checkbox"/> politics / government	<input type="checkbox"/> other (specify)
		<input type="checkbox"/> invention		

SPECIFIC DATES 1913

BUILDER / ARCHITECT Unknown

STATEMENT OF SIGNIFICANCE (IN ONE PARAGRAPH)

Architecture: The Shingle style of architecture, as exemplified in the design of the Elkhead Lodge, is extremely rare in the Meramec Region, especially on such a grand scale. Also, the oriental influence as suggested by the four cypress pillars that accent the main entrance at the south elevation of the structure represent an architectural feature that has no counterpart anywhere in the area. The building was originally constructed in 1913 by a group of doctors and dentists, living in the Chicago area, for use as a hunting lodge and ozark retreat. Not only is the lodge a site of outstanding architectural and historical significance in preserving the cultural heritage of the region, it is also worthy of recognition on the National Register as a site under a special thematic category of early retreats and resorts of the ozarks. The property is now the private residence of John and Joan Dietzmann.

9. MAJOR BIBLIOGRAPHICAL REFERENCES

Interviews: John and Joan Dietzmann
Rural Route 3
St. James, Mo. 6555

10. GEOGRAPHICAL DATA

ACREAGE OF PROPERTY 160 Acres QUADRANGLE Redbird, Missouri SCALE 1:24000
UTM REFERENCES

A	<input type="text" value="1"/> <input type="text" value="5"/> <input type="text" value="6"/> <input type="text" value="2"/> <input type="text" value="1"/> <input type="text" value="1"/> <input type="text" value="5"/> <input type="text" value="0"/>	<input type="text" value="4"/> <input type="text" value="2"/> <input type="text" value="2"/> <input type="text" value="5"/> <input type="text" value="7"/> <input type="text" value="5"/> <input type="text" value="0"/>	B	<input type="text"/>	<input type="text"/>	<input type="text"/>	<input type="text"/>	<input type="text"/>	<input type="text"/>
	ZONE	EASTING	NORTHING	ZONE	EASTING	NORTHING			
C	<input type="text"/>	<input type="text"/>	<input type="text"/>	D	<input type="text"/>	<input type="text"/>	<input type="text"/>	<input type="text"/>	<input type="text"/>

VERBAL BOUNDARY DESCRIPTION AND JUSTIFICATION

The Elkhead Lodge is located at the above referenced UTM coordinates. This boundary recognizes the house, several outbuildings and the parameters of the grounds on which they rest.

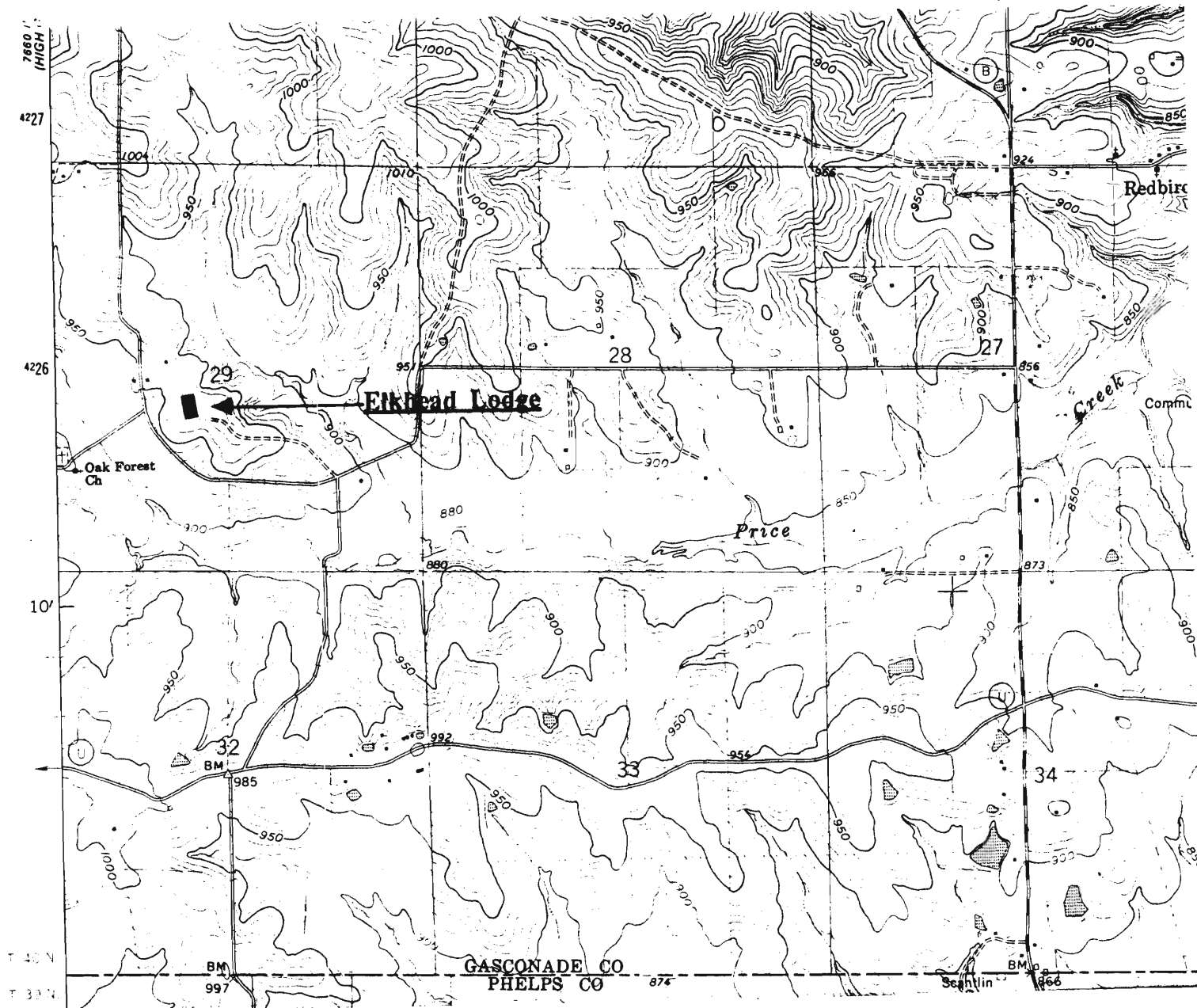
11. FORM PREPARED BY

NAME / TITLE Black and Lacy - Historic Preservation Coordinators

ORGANIZATION Meramec Regional Planning Commission

ADDRESS 101 West Tenth Street, Rolla, Missouri 65401

DATE Septembe 12, 1985



ELKHEAD LODGE
Rural Gasconade County

(Southern Gasconade County Survey)

U. S. G. S. 7.5 Minute Topographic Map
Redbird Quadrangle
Scale: 1:24,000

UTM REFERENCES
Zone: 15
Easting: 621150
Northing: 4225750



MISSOURI OFFICE OF HISTORIC PRESERVATION / INVENTORY SURVEY FORM

1. NAME Garver's Merchant Store

HISTORIC

AND / OR COMMON

2. LOCATION T41N. R6W. S17.

STREET & NUMBER

CITY, TOWN Bland

VICINITY OF Clay Township

STATE Missouri

CODE 29 COUNTY Gasconade County CODE 073

3. CLASSIFICATION

CATEGORY

OWNERSHIP

STATUS

PRESENT USE

☐ district☐ public☒ occupied☐ agriculture☐ museum☒ building(s)☒ private☐ unoccupied☐ commercial☐ park☐ structure☐ both☐ work in progress☐ educational☒ private residence☐ site

PUBLIC ACQUISITION

ACCESSIBLE

☐ entertainment☐ religious☐ object☐ in process☒ yes: restricted☐ government☐ scientific☐ being considered☐ yes: unrestricted☐ industrial☐ transportation☒ N/A☐ no☐ military☐ other: _____

4. OWNER OF PROPERTY

NAME

STREET & NUMBER

CITY, TOWN

VICINITY OF

STATE Missouri

5. LOCATION OF LEGAL DESCRIPTION

Assessor's Office
Phelps County Courthouse
Rolla, Missouri 65401

6. REPRESENTATION IN EXISTING SURVEYS

TITLE (None)

Determined Eligible?

Yes

No

Federal

State

County

Local

7. DESCRIPTION

CONDITION

CHECK ONE

CHECK ONE

☐ excellent☐ deteriorated☒ unaltered☒ original site☒ good☐ ruins☐ altered☐ moved

date Aug., 1986

☐ fair☐ unexposed

DESCRIBE THE PRESENT AND ORIGINAL (IF KNOWN) PHYSICAL APPEARANCE

This is a two story brick structure with recessed arched windows and a commercial facade. The roofline is flat with a false brick front. This building is an example of Commercial Townhouse architecture.

8. SIGNIFICANCE - S. Gasconade County Survey -

PERIOD	AREAS OF SIGNIFICANCE - CHECK AND JUSTIFY BELOW				
<input type="checkbox"/> prehistoric	<input type="checkbox"/> archeology - prehistoric	<input type="checkbox"/> community planning	<input type="checkbox"/> landscape architecture	<input type="checkbox"/> religion	
<input type="checkbox"/> 1400-1499	<input type="checkbox"/> archeology - historic	<input type="checkbox"/> conservation	<input type="checkbox"/> law	<input type="checkbox"/> science	
<input type="checkbox"/> 1500-1599	<input type="checkbox"/> agriculture	<input type="checkbox"/> economics	<input type="checkbox"/> literature	<input type="checkbox"/> sculpture	
<input type="checkbox"/> 1600-1699	<input type="checkbox"/> architecture	<input type="checkbox"/> education	<input type="checkbox"/> military	<input type="checkbox"/> social / humanitarian	
<input type="checkbox"/> 1700-1799	<input type="checkbox"/> art	<input type="checkbox"/> engineering	<input type="checkbox"/> music	<input type="checkbox"/> theater	
<input type="checkbox"/> 1800-1899	<input checked="" type="checkbox"/> commerce	<input type="checkbox"/> exploration / settlement	<input type="checkbox"/> philosophy	<input type="checkbox"/> transportation	
<input checked="" type="checkbox"/> 1900-	<input type="checkbox"/> communications	<input type="checkbox"/> industry	<input type="checkbox"/> politics / government	<input type="checkbox"/> other (specify)	
		<input type="checkbox"/> invention			

SPECIFIC DATES	1914	BUILDER / ARCHITECT	Unknown
----------------	------	---------------------	---------

STATEMENT OF SIGNIFICANCE (IN ONE PARAGRAPH)

Commerce - This bulding was originally, as is now, a business building in downtown Bland.

9. MAJOR BIBLIOGRAPHICAL REFERENCES

10. GEOGRAPHICAL DATA

ACREAGE OF PROPERTY one lot size QUADRANGLE NAME Belle Quad SCALE 1:24000
UTM REFERENCES

A	<table><tr><td>1</td><td>5</td></tr></table>	1	5	<table><tr><td>6</td><td>1</td><td>9</td><td>4</td><td>4</td><td>0</td></tr></table>	6	1	9	4	4	0	<table><tr><td>4</td><td>2</td><td>4</td><td>0</td><td>1</td><td>4</td><td>0</td></tr></table>	4	2	4	0	1	4	0	B	<table><tr><td></td><td></td><td></td><td></td><td></td><td></td><td></td><td></td><td></td><td></td></tr></table>											<table><tr><td></td><td></td><td></td><td></td><td></td><td></td><td></td><td></td><td></td><td></td></tr></table>											<table><tr><td></td><td></td><td></td><td></td><td></td><td></td><td></td><td></td><td></td><td></td></tr></table>														
1	5																																																							
6	1	9	4	4	0																																																			
4	2	4	0	1	4	0																																																		
	ZONE	EASTING	NORTHING		ZONE	EASTING	NORTHING																																																	
C	<table><tr><td></td><td></td><td></td><td></td><td></td><td></td><td></td><td></td><td></td><td></td></tr></table>											<table><tr><td></td><td></td><td></td><td></td><td></td><td></td><td></td><td></td><td></td><td></td></tr></table>											D	<table><tr><td></td><td></td><td></td><td></td><td></td><td></td><td></td><td></td><td></td><td></td></tr></table>											<table><tr><td></td><td></td><td></td><td></td><td></td><td></td><td></td><td></td><td></td><td></td></tr></table>											<table><tr><td></td><td></td><td></td><td></td><td></td><td></td><td></td><td></td><td></td><td></td></tr></table>										

VERBAL BOUNDARY DESCRIPTION AND JUSTIFICATION The Garver business building is located in Clay township at the above referenced UTM coordinates. This location recognizes the building and the parameter of the grounds upon which it rests.

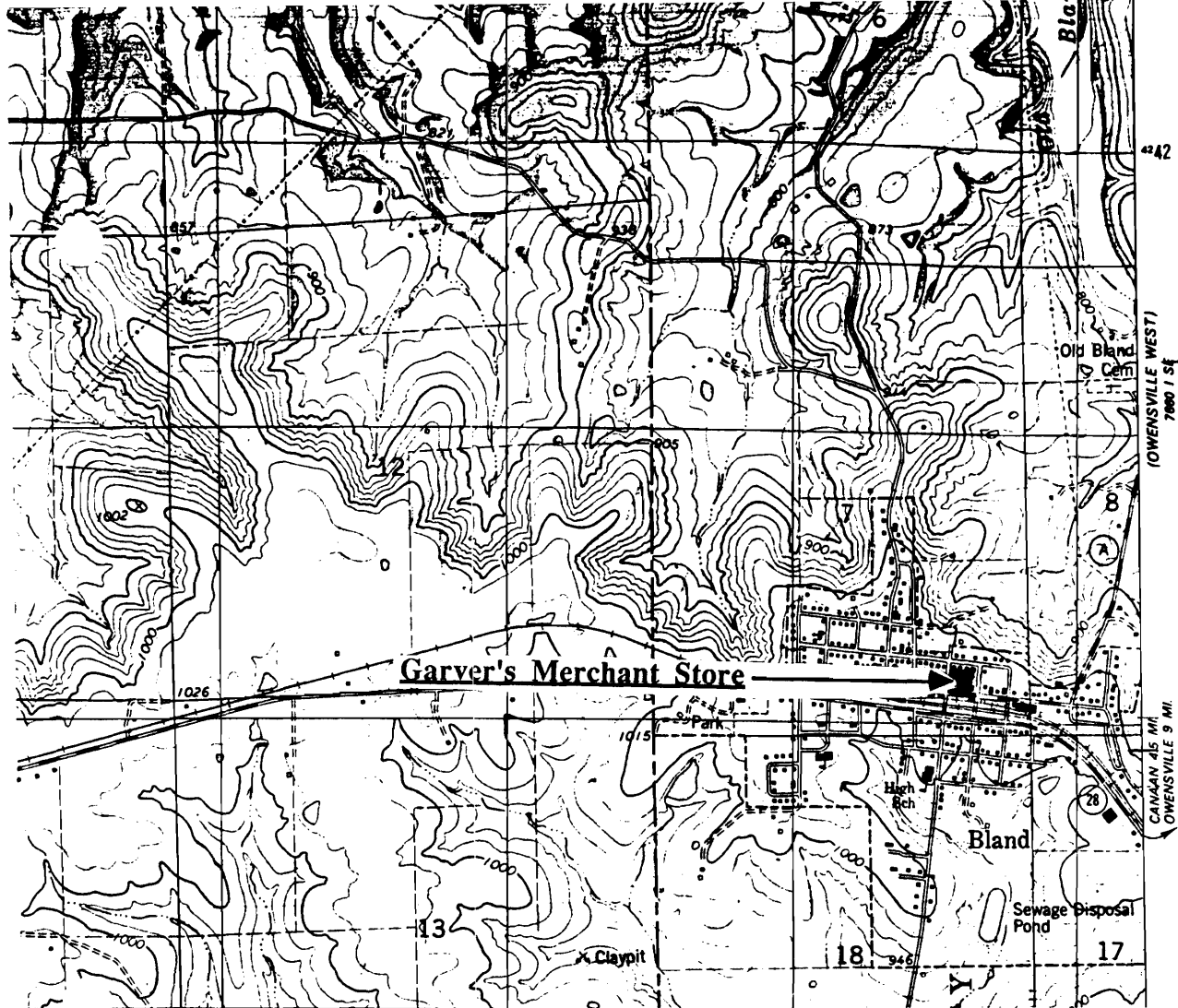
11. FORM PREPARED BY

NAME / TITLE **Barbara S. Black - Assistant Historic Preservation Coordinator**

ORGANIZATION **Meramec Regional Planning Commission**

ADDRESS **101 West Tenth Street, Rolla, Missouri 65401**

DATE **1986**



GARVER'S MERCHANT STORE
Bland, Mo.

(Southern Gasconade County Survey)

U. S. G. S. 7.5 Minute Topographic Map
Belle Quadrangle
Scale: 1:24,000

UTM REFERENCES
Zone: 15
Easting: 619440
Northing: 4240140



MISSOURI OFFICE OF HISTORIC PRESERVATION / INVENTORY SURVEY FORM

1. NAME The Goodman House

HISTORIC

AND / OR COMMON

2. LOCATION T41N. R6W. S8.

STREET & NUMBER Colorado Ave.

CITY, TOWN Bland

VICINITY OF Clay Township

STATE Missouri

CODE 29 COUNTY Gasconade County CODE 073

3. CLASSIFICATION

CATEGORY

OWNERSHIP

STATUS

PRESENT USE

___ district

___ public

X occupied

___ agriculture

___ museum

X building(s)

X private

___ unoccupied

___ commercial

___ park

___ structure

___ both

___ work in progress

___ educational

X private residence

___ site

PUBLIC ACQUISITION

ACCESSIBLE

___ entertainment

___ religious

___ object

___ in process

X yes: restricted

___ government

___ scientific

___ being considered

___ yes: unrestricted

___ industrial

___ transportation

X N/A

___ no

___ military

___ other:

4. OWNER OF PROPERTY

NAME Jerry Goodman

STREET & NUMBER

CITY, TOWN

VICINITY OF

STATE Missouri

5. LOCATION OF LEGAL DESCRIPTION

Assessor's Office
Phelps County Courthouse
Rolla, Missouri 65401

6. REPRESENTATION IN EXISTING SURVEYS

TITLE (None)

Determined Eligible?

Yes

No

Federal

State

County

Local

7. DESCRIPTION

CONDITION

CHECK ONE

CHECK ONE

___ excellent

___ deteriorated

X unaltered

X original site

___ good

___ ruins

___ altered

___ moved

date Sept. 3, 1986

X fair

___ unexposed

DESCRIBE THE PRESENT AND ORIGINAL (IF KNOWN) PHYSICAL APPEARANCE

This is a two story structure that was built around 1910. The building is now covered in modern materials. At one time it has a circular porch however that was replaced with the present porch. The Goodman house is an example of Princess Anne architecture.

8. SIGNIFICANCE - S. Gasconade County Survey - Goodman House/Bland

PERIOD	AREAS OF SIGNIFICANCE - CHECK AND JUSTIFY BELOW				
<input type="checkbox"/> prehistoric	<input type="checkbox"/> archeology - prehistoric	<input type="checkbox"/> community planning	<input type="checkbox"/> landscape architecture	<input type="checkbox"/> religion	
<input type="checkbox"/> 1400-1499	<input type="checkbox"/> archeology - historic	<input type="checkbox"/> conservation	<input type="checkbox"/> law	<input type="checkbox"/> science	
<input type="checkbox"/> 1500-1599	<input type="checkbox"/> agriculture	<input type="checkbox"/> economics	<input type="checkbox"/> literature	<input type="checkbox"/> sculpture	
<input type="checkbox"/> 1600-1699	<input checked="" type="checkbox"/> architecture	<input type="checkbox"/> education	<input type="checkbox"/> military	<input type="checkbox"/> social / humanitarian	
<input type="checkbox"/> 1700-1799	<input type="checkbox"/> art	<input type="checkbox"/> engineering	<input type="checkbox"/> music	<input type="checkbox"/> theater	
<input checked="" type="checkbox"/> 1800-1899	<input type="checkbox"/> commerce	<input type="checkbox"/> exploration / settlement	<input type="checkbox"/> philosophy	<input type="checkbox"/> transportation	
<input type="checkbox"/> 1900-	<input type="checkbox"/> communications	<input type="checkbox"/> industry	<input type="checkbox"/> politics / government	<input type="checkbox"/> other (specify)	
		<input type="checkbox"/> invention			

SPECIFIC DATES 1910

BUILDER / ARCHITECT William & Sohle Matthews

STATEMENT OF SIGNIFICANCE (IN ONE PARAGRAPH)

Architecture - The Goodman house is an example of Princess Anne architecture in the tow of Bland. William Matthews was a large property holder at one time.

9. MAJOR BIBLIOGRAPHICAL REFERENCES

Jerry Goodman

10. GEOGRAPHICAL DATAACREAGE OF PROPERTY one lot size QUADRANGLE NAME Belle Quad SCALE 1:24000
UTM REFERENCES

A

1	5	6	2	0	0	0	0	4	2	4	0	0	6	0
---	---	---	---	---	---	---	---	---	---	---	---	---	---	---

 ZONE EASTING NORTHING

C

--	--	--	--	--	--	--	--	--	--	--	--	--	--	--

B

--	--	--	--	--	--	--	--	--	--	--	--	--	--	--

 ZONE EASTING NORTHING

D

--	--	--	--	--	--	--	--	--	--	--	--	--	--	--

VERBAL BOUNDARY DESCRIPTION AND JUSTIFICATION The Goodman house is located in Third Creek township at the above referenced UTM coordinates. This location recognizes the building and the parameter of the grounds upon which it rests.

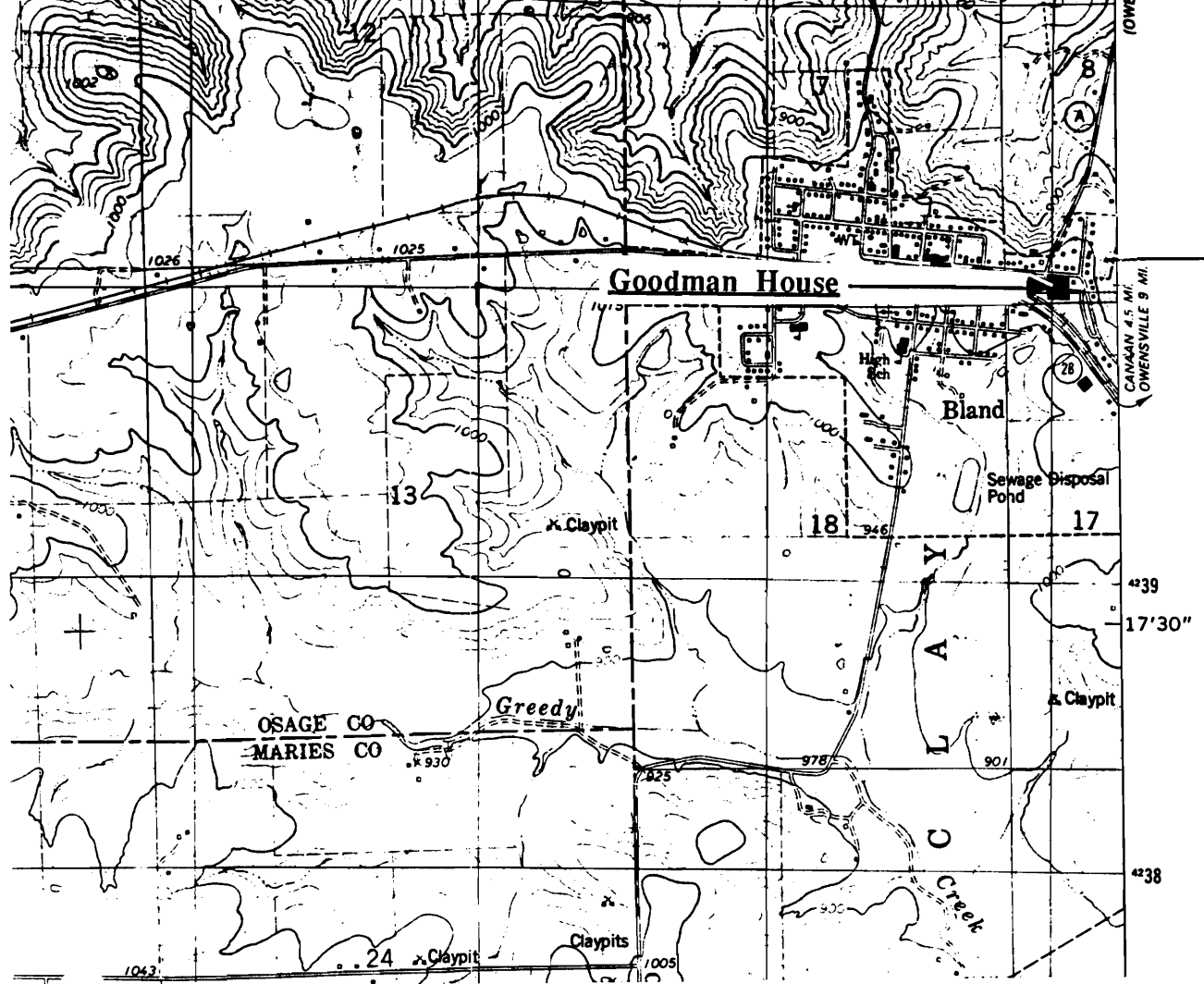
11. FORM PREPARED BY

NAME / TITLE Barbara S. Black - Assistant Historic Preservation Coordinator

ORGANIZATION Meramec Regional Planning Commission

ADDRESS 101 West Tenth Street, Rolla, Missouri 65401

DATE 9-3-86



THE GOODMAN HOUSE
Bland, Mo.

(Southern Gasconade County Survey)

U. S. G. S. 7.5 Minute Topographic Map
Belle Quadrangle
Scale: 1:24,000

UTM REFERENCES
Zone: 15
Easting: 620000
Northing: 4240060



MISSOURI OFFICE OF HISTORIC PRESERVATION / INVENTORY SURVEY FORM

1. NAME		The Green House	
HISTORIC			
AND / OR COMMON			
2. LOCATION		T40N. R6W. S16	
STREET & NUMBER		B Hwy.	
CITY, TOWN		(rural) Bland	VICINITY OF Bourbois Township
STATE Missouri		CODE 29	COUNTY Gasconade County CODE 073
3. CLASSIFICATION			
CATEGORY	OWNERSHIP	STATUS	PRESENT USE
<input type="checkbox"/> district	<input type="checkbox"/> public	<input checked="" type="checkbox"/> occupied	<input type="checkbox"/> agriculture
<input checked="" type="checkbox"/> building(s)	<input checked="" type="checkbox"/> private	<input type="checkbox"/> unoccupied	<input type="checkbox"/> commercial
<input type="checkbox"/> structure	<input type="checkbox"/> both	<input type="checkbox"/> work in progress	<input type="checkbox"/> educational
<input type="checkbox"/> site	PUBLIC ACQUISITION	ACCESSIBLE	<input checked="" type="checkbox"/> private residence
<input type="checkbox"/> object	<input type="checkbox"/> in process	<input checked="" type="checkbox"/> yes: restricted	<input type="checkbox"/> religious
	<input type="checkbox"/> being considered	<input type="checkbox"/> yes: unrestricted	<input type="checkbox"/> scientific
	<input checked="" type="checkbox"/> N/A	<input type="checkbox"/> no	<input type="checkbox"/> industrial
			<input type="checkbox"/> military
			<input type="checkbox"/> other: _____
4. OWNER OF PROPERTY			
NAME		Mary Green	
STREET & NUMBER			
CITY, TOWN		Bland	VICINITY OF STATE Missouri
5. LOCATION OF LEGAL DESCRIPTION			
Assessor's Office Phelps County Courthouse Rolla, Missouri 65401			
6. REPRESENTATION IN EXISTING SURVEYS			
TITLE (None)	Determined Eligible?	Yes	No
		Federal	State
		County	Local
7. DESCRIPTION			
CONDITION	CHECK ONE	CHECK ONE	
<input type="checkbox"/> excellent	<input checked="" type="checkbox"/> unaltered	<input checked="" type="checkbox"/> original site	
<input checked="" type="checkbox"/> good	<input type="checkbox"/> altered	<input type="checkbox"/> moved	date Aug 26, 1986
<input type="checkbox"/> fair			

DESCRIBE THE PRESENT AND ORIGINAL (IF KNOWN) PHYSICAL APPEARANCE

This house was built around 1865. It is noted for being one of the first homes in the area with a fireplace in every room and an article was printed about it in the St. Louis Globe paper at the time. The Green house has had several room additions but the original structure is of a two story square plan shape; two rooms and a porch were added in 1952. This house has a rock foundation, a frame structure, and a tin roof with ridge chimneys. There are double doors on the first and second floors but the original porch has been enclosed. The Baxter house is an example of Modified Greek Revival architecture.

8. SIGNIFICANCE - S. Gasconade County Survey - Green House (Rural Bland)

PERIOD	AREAS OF SIGNIFICANCE - CHECK AND JUSTIFY BELOW				
<input type="checkbox"/> prehistoric	<input type="checkbox"/> archeology - prehistoric	<input type="checkbox"/> community planning	<input type="checkbox"/> landscape architecture	<input type="checkbox"/> religion	
<input type="checkbox"/> 1400-1499	<input type="checkbox"/> archeology - historic	<input type="checkbox"/> conservation	<input type="checkbox"/> law	<input type="checkbox"/> science	
<input type="checkbox"/> 1500-1599	<input type="checkbox"/> agriculture	<input type="checkbox"/> economics	<input type="checkbox"/> literature	<input type="checkbox"/> sculpture	
<input type="checkbox"/> 1600-1699	<input checked="" type="checkbox"/> architecture	<input type="checkbox"/> education	<input type="checkbox"/> military	<input type="checkbox"/> social / humanitarian	
<input type="checkbox"/> 1700-1799	<input type="checkbox"/> art	<input type="checkbox"/> engineering	<input type="checkbox"/> music	<input type="checkbox"/> theater	
<input checked="" type="checkbox"/> 1800-1899	<input type="checkbox"/> commerce	<input type="checkbox"/> exploration / settlement	<input type="checkbox"/> philosophy	<input type="checkbox"/> transportation	
<input type="checkbox"/> 1900-	<input type="checkbox"/> communications	<input type="checkbox"/> industry	<input type="checkbox"/> politics / government	<input type="checkbox"/> other (specify)	
		<input type="checkbox"/> invention			

SPECIFIC DATES	Circa 1865	BUILDER / ARCHITECT	Unknown
----------------	------------	---------------------	---------

STATEMENT OF SIGNIFICANCE (IN ONE PARAGRAPH)

Architecture - This house is noted for being the first in the area to have fireplace in every room.

9. MAJOR BIBLIOGRAPHICAL REFERENCES

Mary Green

10. GEOGRAPHICAL DATA

ACREAGE OF PROPERTY unknown. QUADRANGLE NAME Redbird Quad SCALE 1:24000
UTM REFERENCES

A	<table><tr><td>1</td><td>5</td></tr></table>	1	5	<table><tr><td>6</td><td>2</td><td>2</td><td>8</td><td>2</td><td>0</td></tr></table>	6	2	2	8	2	0	<table><tr><td>4</td><td>2</td><td>2</td><td>8</td><td>7</td><td>2</td><td>0</td></tr></table>	4	2	2	8	7	2	0	B	<table><tr><td></td><td></td><td></td><td></td><td></td><td></td><td></td><td></td></tr></table>									<table><tr><td></td><td></td><td></td><td></td><td></td><td></td><td></td><td></td></tr></table>									<table><tr><td></td><td></td><td></td><td></td><td></td><td></td><td></td><td></td></tr></table>																	
1	5																																																						
6	2	2	8	2	0																																																		
4	2	2	8	7	2	0																																																	
	ZONE	EASTING	NORTHING		ZONE	EASTING	NORTHING																																																
C	<table><tr><td></td><td></td><td></td><td></td><td></td><td></td><td></td><td></td></tr></table>									<table><tr><td></td><td></td><td></td><td></td><td></td><td></td><td></td><td></td></tr></table>									<table><tr><td></td><td></td><td></td><td></td><td></td><td></td><td></td><td></td></tr></table>									D	<table><tr><td></td><td></td><td></td><td></td><td></td><td></td><td></td><td></td></tr></table>									<table><tr><td></td><td></td><td></td><td></td><td></td><td></td><td></td><td></td></tr></table>									<table><tr><td></td><td></td><td></td><td></td><td></td><td></td><td></td><td></td></tr></table>								
	ZONE	EASTING	NORTHING		ZONE	EASTING	NORTHING																																																

VERBAL BOUNDARY DESCRIPTION AND JUSTIFICATION The Green house is located in Bourbois township at the above referenced UTM coordinates. This location recognizes the building and the parameter of the grounds upon which it rests.

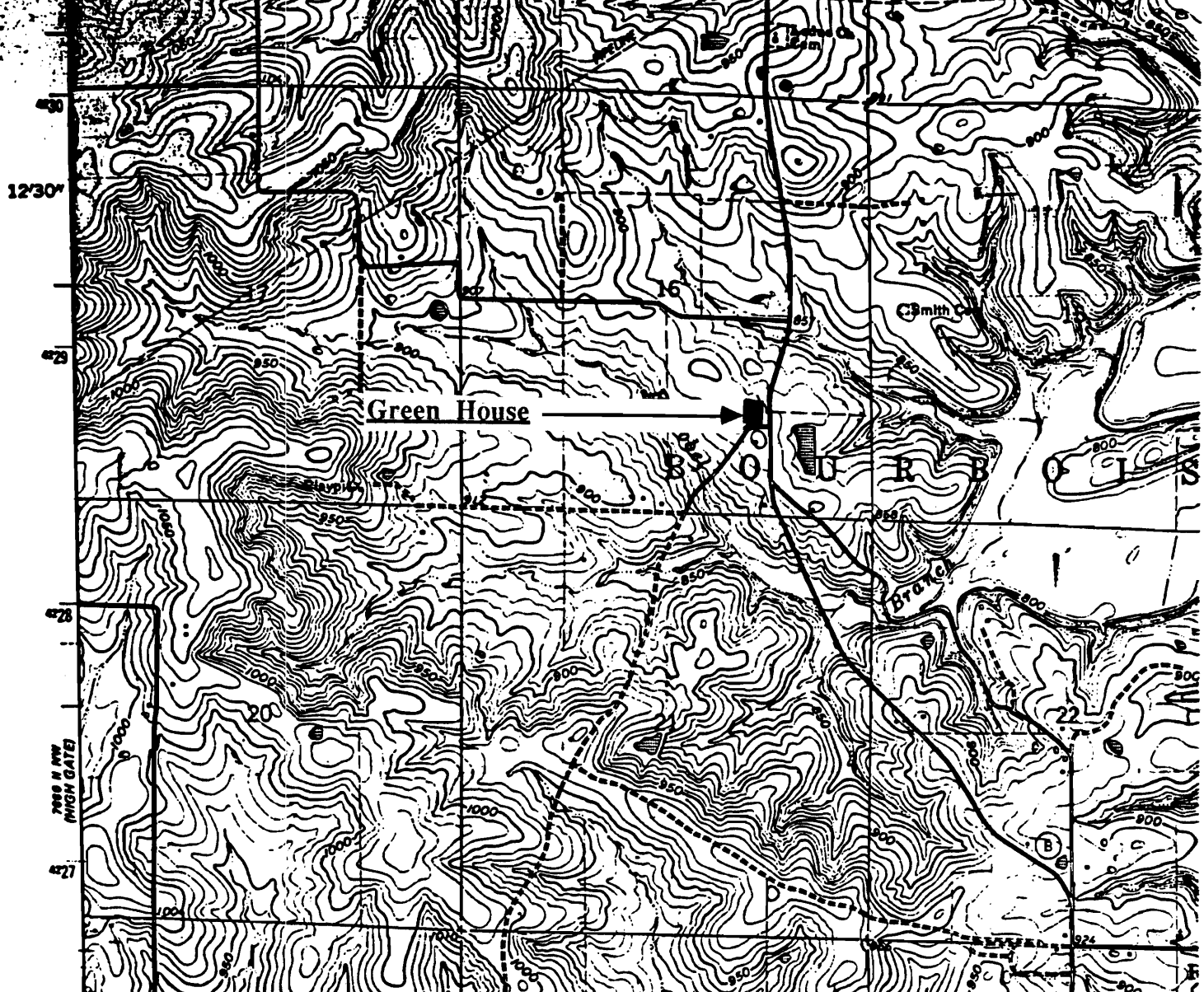
11. FORM PREPARED BY

NAME / TITLE Barbara S. Black - Assistant Historic Preservation Coordinator

ORGANIZATION Meramec Regional Planning Commission

ADDRESS 101 West Tenth Street, Rolla, Missouri 65401

DATE 8-26-86



THE GREEN HOUSE
(Rural) Bland, Mo.

(Southern Gasconade County Survey)

U. S. G. S. 7.5 Minute Topographic Map
Redbird Quadrangle
Scale: 1:24,000

UTM REFERENCES
Zone: 15
Easting: 622820
Northing: 4228720



MISSOURI OFFICE OF HISTORIC PRESERVATION / INVENTORY SURVEY FORM

1. NAME		The Henson House	
HISTORIC			
AND / OR COMMON			
2. LOCATION		T41N. R6W. S7.	
STREET & NUMBER		Main & Kansas City Ave.	
CITY, TOWN	Bland	VICINITY OF	Clay Township
STATE	Missouri	CODE 29	COUNTY Gasconade County CODE 073
3. CLASSIFICATION			
CATEGORY	OWNERSHIP	STATUS	PRESENT USE
<input type="checkbox"/> district	<input type="checkbox"/> public	<input checked="" type="checkbox"/> occupied	<input type="checkbox"/> agriculture
<input checked="" type="checkbox"/> building(s)	<input checked="" type="checkbox"/> private	<input type="checkbox"/> unoccupied	<input type="checkbox"/> commercial
<input type="checkbox"/> structure	<input type="checkbox"/> both	<input type="checkbox"/> work in progress	<input type="checkbox"/> educational
<input type="checkbox"/> site	PUBLIC ACQUISITION	ACCESSIBLE	<input checked="" type="checkbox"/> private residence
<input type="checkbox"/> object	<input type="checkbox"/> in process	<input checked="" type="checkbox"/> yes: restricted	<input type="checkbox"/> religious
	<input type="checkbox"/> being considered	<input type="checkbox"/> yes: unrestricted	<input type="checkbox"/> scientific
	<input checked="" type="checkbox"/> N/A	<input type="checkbox"/> no	<input type="checkbox"/> industrial
			<input type="checkbox"/> military
			<input type="checkbox"/> other: _____
4. OWNER OF PROPERTY			
NAME		Jim Henson	
STREET & NUMBER			
CITY, TOWN	Bland	VICINITY OF	STATE Missouri
5. LOCATION OF LEGAL DESCRIPTION			
Assessor's Office Phelps County Courthouse Rolla, Missouri 65401			
6. REPRESENTATION IN EXISTING SURVEYS			
TITLE (None)	Determined Eligible?	Yes	No
		Federal	State
		County	Local
7. DESCRIPTION			
CONDITION	CHECK ONE	CHECK ONE	
<input type="checkbox"/> excellent	<input checked="" type="checkbox"/> deteriorated	<input checked="" type="checkbox"/> original site	
<input type="checkbox"/> good	<input type="checkbox"/> ruins	<input type="checkbox"/> moved date <u>Aug., 1986</u>	
<input type="checkbox"/> fair	<input type="checkbox"/> unexposed		

DESCRIBE THE PRESENT AND ORIGINAL (IF KNOWN) PHYSICAL APPEARANCE

The Henson house is of a "T" plan shape. It has a rock foundation, clapboard on the walls, and a tin roof. The front section has a tri-sided bay window and a steeply pitched gable roofline with return cornices. A side porch has ben allowed to rot away and has fallen in on itself. This house is an example of modified Victorian Gothic architecture.

8. SIGNIFICANCE - S. Gasconade County Survey -

PERIOD	AREAS OF SIGNIFICANCE - CHECK AND JUSTIFY BELOW			
<input type="checkbox"/> prehistoric	<input type="checkbox"/> archeology - prehistoric	<input type="checkbox"/> community planning	<input type="checkbox"/> landscape architecture	<input type="checkbox"/> religion
<input type="checkbox"/> 1400-1499	<input type="checkbox"/> archeology - historic	<input type="checkbox"/> conservation	<input type="checkbox"/> law	<input type="checkbox"/> science
<input type="checkbox"/> 1500-1599	<input type="checkbox"/> agriculture	<input type="checkbox"/> economics	<input type="checkbox"/> literature	<input type="checkbox"/> sculpture
<input type="checkbox"/> 1600-1699	<input checked="" type="checkbox"/> architecture	<input type="checkbox"/> education	<input type="checkbox"/> military	<input type="checkbox"/> social / humanitarian
<input type="checkbox"/> 1700-1799	<input type="checkbox"/> art	<input type="checkbox"/> engineering	<input type="checkbox"/> music	<input type="checkbox"/> theater
<input type="checkbox"/> 1800-1899	<input type="checkbox"/> commerce	<input type="checkbox"/> exploration / settlement	<input type="checkbox"/> philosophy	<input type="checkbox"/> transportation
<input type="checkbox"/> 1900-	<input type="checkbox"/> communications	<input type="checkbox"/> industry	<input type="checkbox"/> politics / government	<input type="checkbox"/> other (specify)
		<input type="checkbox"/> invention		

SPECIFIC DATES unknown C. 18920 BUILDER / ARCHITECT unknown

STATEMENT OF SIGNIFICANCE (IN ONE PARAGRAPH)

Architecture - This house is an example of Victorian Gothic architecture in the town of Bland.

9. MAJOR BIBLIOGRAPHICAL REFERENCES

Dale White

10. GEOGRAPHICAL DATA

ACREAGE OF PROPERTY one lot size QUADRANGLE NAME Belle Quad SCALE 1:24000
UTM REFERENCES

A

1	5	6	1	9	5	0	0	4	2	4	0	2	2	0
---	---	---	---	---	---	---	---	---	---	---	---	---	---	---

ZONE EASTING NORTHING

B

--	--	--	--	--	--	--	--	--	--	--	--	--	--	--

ZONE EASTING NORTHING

C

--	--	--	--	--	--	--	--	--	--	--	--	--	--	--

D

--	--	--	--	--	--	--	--	--	--	--	--	--	--	--

VERBAL BOUNDARY DESCRIPTION AND JUSTIFICATION The Henson house is located in Clay township at the above referenced UTM coordinates. This location recognizes the building and the parameter of the grounds upon which it rests.

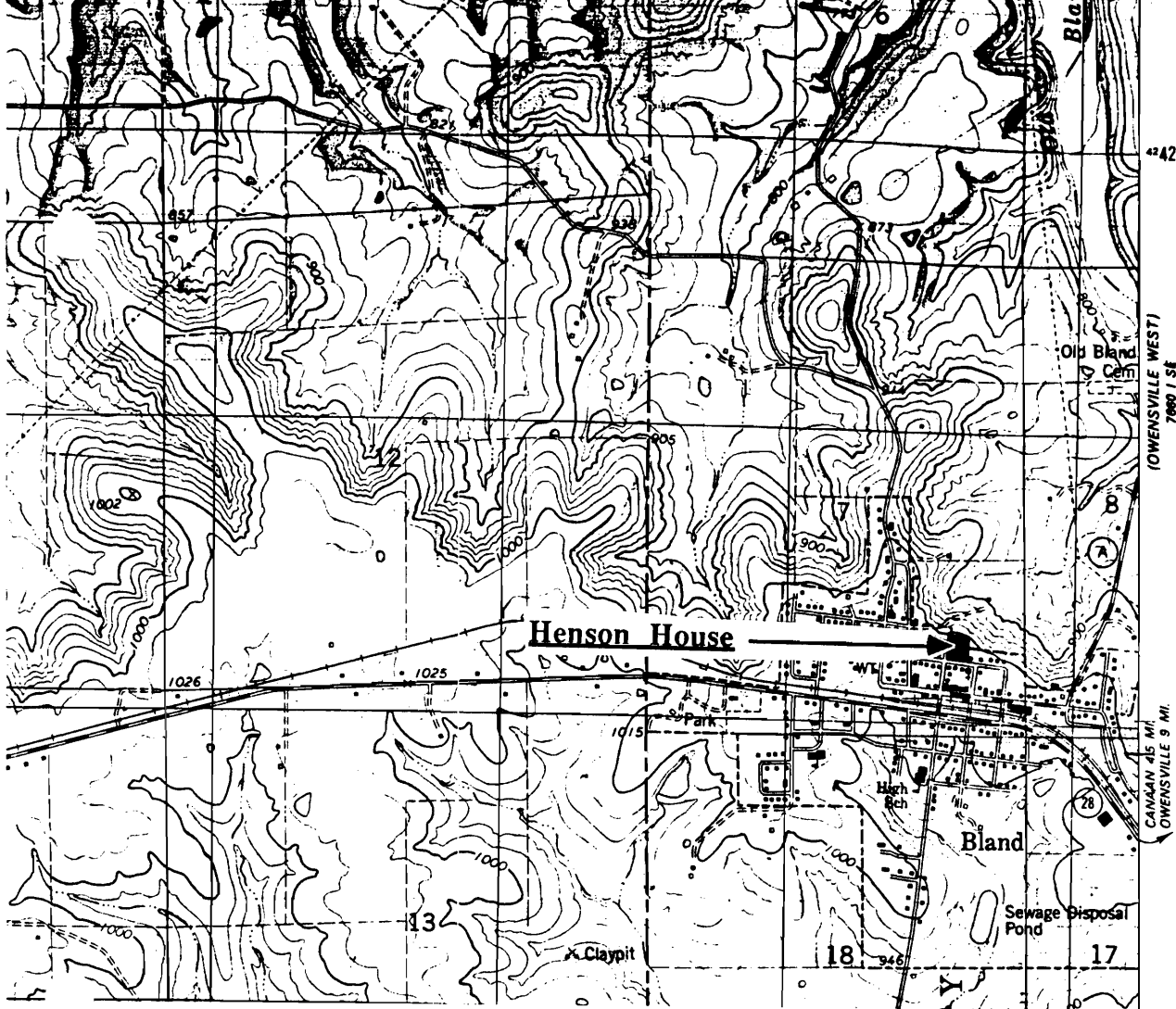
11. FORM PREPARED BY

NAME / TITLE Barbara S. Black - Assistant Historic Preservation Coordinator

ORGANIZATION Meramec Regional Planning Commission

ADDRESS 101 West Tenth Street, Rolla, Missouri 65401

DATE 1986



THE HENSON HOUSE
Bland, Mo.

(Southern Gasconade County Survey)

U. S. G. S. 7.5 Minute Topographic Map
Belle Quadrangle
Scale: 1:24,000

UTM REFERENCES
Zone: 15
Easting: 619500
Northing: 4240220



MISSOURI OFFICE OF HISTORIC PRESERVATION / INVENTORY SURVEY FORM

1. NAME		International Shoe Company					
HISTORIC							
AND / OR COMMON		Play Master Company					
2. LOCATION		T41N. R6W. S7.					
STREET & NUMBER		Colorado Ave.					
CITY, TOWN		Bland		VICINITY OF Clay Township			
STATE Missouri		CODE 29	COUNTY Gasconade County	CODE 073			
3. CLASSIFICATION							
CATEGORY	OWNERSHIP	STATUS	PRESENT USE				
<input type="checkbox"/> district	<input type="checkbox"/> public	<input checked="" type="checkbox"/> occupied	<input type="checkbox"/> agriculture	<input type="checkbox"/> museum			
<input checked="" type="checkbox"/> building(s)	<input checked="" type="checkbox"/> private	<input type="checkbox"/> unoccupied	<input type="checkbox"/> commercial	<input type="checkbox"/> park			
<input type="checkbox"/> structure	<input type="checkbox"/> both	<input type="checkbox"/> work in progress	<input type="checkbox"/> educational	<input checked="" type="checkbox"/> private residence			
<input type="checkbox"/> site	PUBLIC ACQUISITION	ACCESSIBLE	<input type="checkbox"/> entertainment	<input type="checkbox"/> religious			
<input type="checkbox"/> object	<input type="checkbox"/> in process	<input checked="" type="checkbox"/> yes: restricted	<input type="checkbox"/> government	<input type="checkbox"/> scientific			
	<input type="checkbox"/> being considered	<input type="checkbox"/> yes: unrestricted	<input type="checkbox"/> industrial	<input type="checkbox"/> transportation			
	<input checked="" type="checkbox"/> N/A	<input type="checkbox"/> no	<input type="checkbox"/> military	<input type="checkbox"/> other: _____			
4. OWNER OF PROPERTY							
NAME							
STREET & NUMBER							
CITY, TOWN		VICINITY OF		STATE Missouri			
5. LOCATION OF LEGAL DESCRIPTION							
Assessor's Office Phelps County Courthouse Rolla, Missouri 65401							
6. REPRESENTATION IN EXISTING SURVEYS							
TITLE (None)	Determined Eligible?	Yes	No	Federal	State	County	Local
7. DESCRIPTION							
CONDITION		CHECK ONE	CHECK ONE				
<input type="checkbox"/> excellent	<input type="checkbox"/> deteriorated	<input checked="" type="checkbox"/> unaltered	<input checked="" type="checkbox"/> original site				
<input checked="" type="checkbox"/> good	<input type="checkbox"/> ruins	<input type="checkbox"/> altered	<input type="checkbox"/> moved date <u>Aug., 1986</u>				
<input type="checkbox"/> fair	<input type="checkbox"/> unexposed						

DESCRIBE THE PRESENT AND ORIGINAL (IF KNOWN) PHYSICAL APPEARANCE

This is a two story building built around the early 1920s. For many years it was used as a glove factory but in 1935 it was changed to the International Shoe Co.; it employed many of the residents in and around Bland. Undoubtedly, this Co. was the primary source of employment and contributed to the growth of Bland. It is still used as a factory although no longer used as a shoe factory. This building is constructed of locally made brick; windows are slightly arched and have plain lug sills. This building is an example of a Vernacular style of architecture.

8. SIGNIFICANCE - S. Gasconade County Survey - International Shoe Co.

PERIOD	AREAS OF SIGNIFICANCE - CHECK AND JUSTIFY BELOW			
<input type="checkbox"/> prehistoric	<input type="checkbox"/> archeology - prehistoric	<input type="checkbox"/> community planning	<input type="checkbox"/> landscape architecture	<input type="checkbox"/> religion
<input type="checkbox"/> 1400-1499	<input type="checkbox"/> archeology - historic	<input type="checkbox"/> conservation	<input type="checkbox"/> law	<input type="checkbox"/> science
<input type="checkbox"/> 1500-1599	<input type="checkbox"/> agriculture	<input checked="" type="checkbox"/> economics	<input type="checkbox"/> literature	<input type="checkbox"/> sculpture
<input type="checkbox"/> 1600-1699	<input type="checkbox"/> architecture	<input type="checkbox"/> education	<input type="checkbox"/> military	<input type="checkbox"/> social / humanitarian
<input type="checkbox"/> 1700-1799	<input type="checkbox"/> art	<input type="checkbox"/> engineering	<input type="checkbox"/> music	<input type="checkbox"/> theater
<input type="checkbox"/> 1800-1899	<input type="checkbox"/> commerce	<input type="checkbox"/> exploration / settlement	<input type="checkbox"/> philosophy	<input type="checkbox"/> transportation
<input checked="" type="checkbox"/> 1900-	<input type="checkbox"/> communications	<input type="checkbox"/> industry	<input type="checkbox"/> politics / government	<input type="checkbox"/> other (specify)
		<input type="checkbox"/> invention		

SPECIFIC DATES	Circa 1910	BUILDER / ARCHITECT	unknown
----------------	------------	---------------------	---------

STATEMENT OF SIGNIFICANCE (IN ONE PARAGRAPH)

Economics - This factory has provided employment for many people in and around the Bland area. It began as a glove factory and then became a shoe factory in 1935. During the war it was changed into a glove factory and afterwards became a shoe factory again. It is now a factory for making pool tables and accessories. This factory was started and then flourished after the railroad went through Bland in 1909.

9. MAJOR BIBLIOGRAPHICAL REFERENCES

Beula Monroe, Bland

10. GEOGRAPHICAL DATA

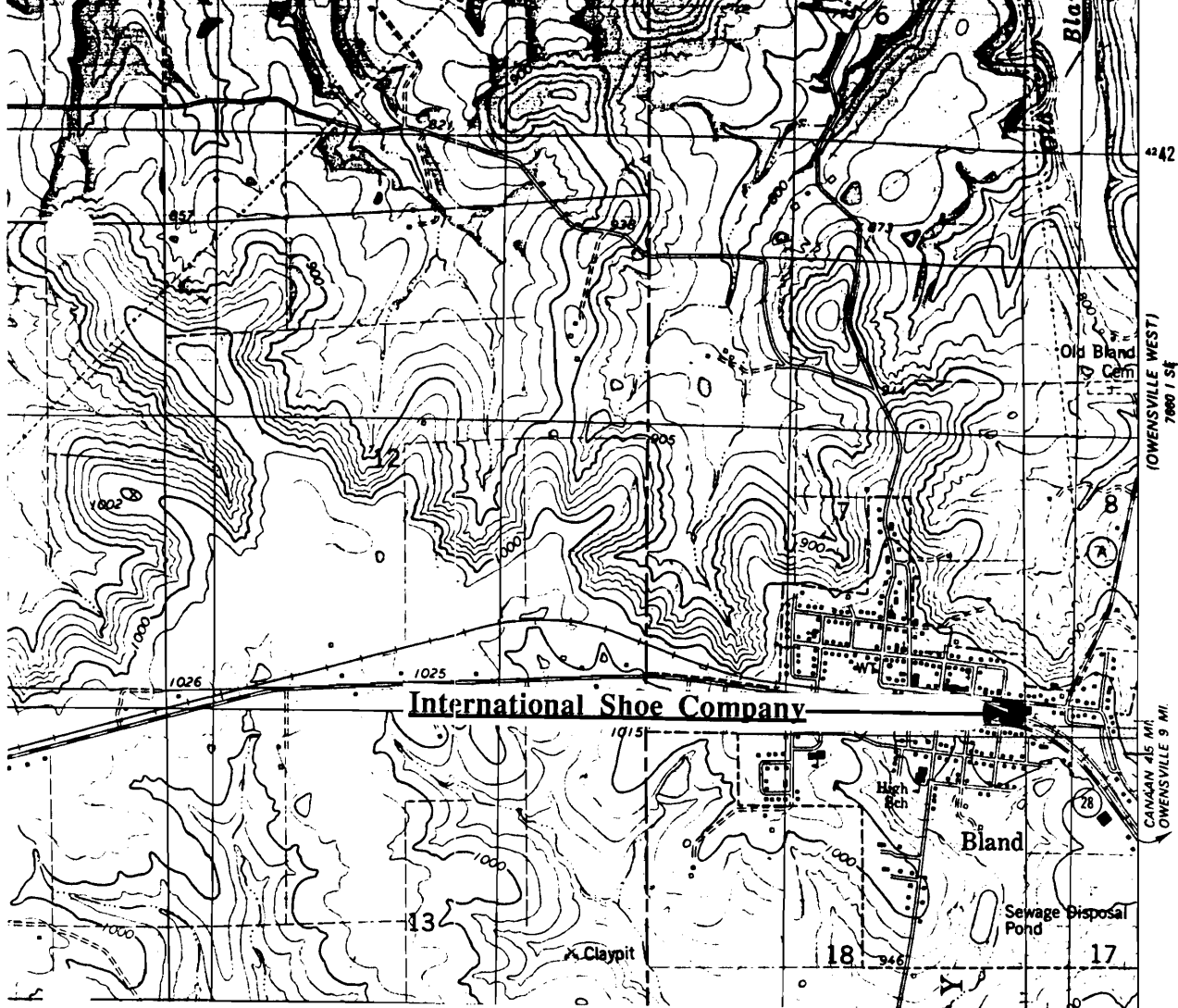
ACREAGE OF PROPERTY unknown QUADRANGLE NAME Belle Quad SCALE 1:24000
UTM REFERENCES

A	1 5	6 1 9 9 8 0	4 2 4 0 0 6 0	B							
	ZONE	EASTING	NORTHING		ZONE	EASTING	NORTHING				
C				D							

VERBAL BOUNDARY DESCRIPTION AND JUSTIFICATION The International Shoe Co. is located in Clay township at the above referenced UTM coordinates. This location recognizes the building and the parameter of the grounds upon which it rests.

11. FORM PREPARED BY

NAME / TITLE	Barbara S. Black - Assistant Historic Preservation Coordinator
ORGANIZATION	Meramec Regional Planning Commission
ADDRESS	101 West Tenth Street, Rolla, Missouri 65401
DATE	1986



INTERNATIONAL SHOE COMPANY
Bland, Mo.

(Southern Gasconade County Survey)

U. S. G. S. 7.5 Minute Topographic Map
Belle Quadrangle
Scale: 1:24,000

UTM REFERENCES

Zone: 15
Easting: 619980
Northing: 4240060



MISSOURI OFFICE OF HISTORIC PRESERVATION / INVENTORY SURVEY FORM

1. NAME		The Jones House	
HISTORIC			
AND / OR COMMON			
2. LOCATION		T41N. R7W.S7.	
STREET & NUMBER		Kansas City Ave. & Main	
CITY, TOWN		Bland	
VICINITY OF		Belle Quad	
STATE Missouri		CODE 29	COUNTY Gasconade County
		CODE 073	
3. CLASSIFICATION			
CATEGORY	OWNERSHIP	STATUS	PRESENT USE
___ district	___ public	<input checked="" type="checkbox"/> occupied	___ agriculture
<input checked="" type="checkbox"/> building(s)	<input checked="" type="checkbox"/> private	___ unoccupied	___ museum
___ structure	___ both	___ work in progress	___ commercial
___ site	PUBLIC ACQUISITION	ACCESSIBLE	___ educational
___ object	___ in process	<input checked="" type="checkbox"/> yes: restricted	<input checked="" type="checkbox"/> private residence
	___ being considered	___ yes: unrestricted	___ religious
	<input checked="" type="checkbox"/> N/A	___ no	___ scientific
			___ transportation
			___ other: _____
4. OWNER OF PROPERTY			
NAME		Charles & Bonnie Jones	
STREET & NUMBER		Kansas City Ave.	
CITY, TOWN		Bland	
VICINITY OF		STATE Missouri	
5. LOCATION OF LEGAL DESCRIPTION			
Assessor's Office Phelps County Courthouse Rolla, Missouri 65401			
6. REPRESENTATION IN EXISTING SURVEYS			
TITLE (None)	Determined Eligible?	Yes	No
		Federal	State
		County	Local
7. DESCRIPTION			
CONDITION	CHECK ONE	CHECK ONE	
___ excellent	<input checked="" type="checkbox"/> unaltered	<input checked="" type="checkbox"/> original site	
___ good	___ altered	___ moved	date Aug 28, 1986
<input checked="" type="checkbox"/> fair	___ unexposed		

DESCRIBE THE PRESENT AND ORIGINAL (IF KNOWN) PHYSICAL APPEARANCE

The Jones house is a two story building of a basic rectangular plan shape with alterations. This house was built around 1910 and has many original interior features remaining such as the large open rooms, wainscoting, and 'fleur de lis' moldings around the doors. The Jones house has a two tiered front porch with outer doors on both levels; the doors have transoms and side lights. The upper story porch has a pediment roof overhang, Queen Anne posts, and spindles along the porch frieze. The Jones house is an example of modified Greek Revival architecture.

8. SIGNIFICANCE - S. Gasconade County Survey - Jones/Bland

PERIOD	AREAS OF SIGNIFICANCE - CHECK AND JUSTIFY BELOW				
<input type="checkbox"/> prehistoric	<input type="checkbox"/> archeology - prehistoric	<input type="checkbox"/> community planning	<input type="checkbox"/> landscape architecture	<input type="checkbox"/> religion	
<input type="checkbox"/> 1400-1499	<input type="checkbox"/> archeology - historic	<input type="checkbox"/> conservation	<input type="checkbox"/> law	<input type="checkbox"/> science	
<input type="checkbox"/> 1500-1599	<input type="checkbox"/> agriculture	<input type="checkbox"/> economics	<input type="checkbox"/> literature	<input type="checkbox"/> sculpture	
<input type="checkbox"/> 1600-1699	<input checked="" type="checkbox"/> architecture	<input type="checkbox"/> education	<input type="checkbox"/> military	<input type="checkbox"/> social / humanitarian	
<input type="checkbox"/> 1700-1799	<input type="checkbox"/> art	<input type="checkbox"/> engineering	<input type="checkbox"/> music	<input type="checkbox"/> theater	
<input type="checkbox"/> 1800-1899	<input type="checkbox"/> commerce	<input type="checkbox"/> exploration / settlement	<input type="checkbox"/> philosophy	<input type="checkbox"/> transportation	
<input checked="" type="checkbox"/> 1900-	<input type="checkbox"/> communications	<input type="checkbox"/> industry	<input type="checkbox"/> politics / government	<input type="checkbox"/> other (specify)	
		<input type="checkbox"/> invention			

SPECIFIC DATES 1910 BUILDER / ARCHITECT unknown

STATEMENT OF SIGNIFICANCE (IN ONE PARAGRAPH)

Architecture - The Jones house is an example of modified Greek Revival architecture.

9. MAJOR BIBLIOGRAPHICAL REFERENCES

Charles & Bonnie Jones

10. GEOGRAPHICAL DATA

ACREAGE OF PROPERTY one lot size QUADRANGLE NAME Belle Quad SCALE 1:24000
UTM REFERENCES

<p>A</p> <table border="1"> <tr> <td>1</td><td>5</td><td>6</td><td>1</td><td>9</td><td>4</td><td>8</td><td>0</td><td>4</td><td>2</td><td>4</td><td>0</td><td>2</td><td>6</td><td>0</td> </tr> <tr> <td colspan="3">ZONE</td> <td colspan="4">EASTING</td> <td colspan="6">NORTHING</td> </tr> </table> <p>C</p> <table border="1"> <tr> <td></td><td></td><td></td><td></td><td></td><td></td><td></td><td></td><td></td><td></td><td></td><td></td><td></td><td></td><td></td> </tr> <tr> <td colspan="3">ZONE</td> <td colspan="4">EASTING</td> <td colspan="6">NORTHING</td> </tr> </table>	1	5	6	1	9	4	8	0	4	2	4	0	2	6	0	ZONE			EASTING				NORTHING																					ZONE			EASTING				NORTHING						<p>B</p> <table border="1"> <tr> <td></td><td></td><td></td><td></td><td></td><td></td><td></td><td></td><td></td><td></td><td></td><td></td><td></td><td></td><td></td> </tr> <tr> <td colspan="3">ZONE</td> <td colspan="4">EASTING</td> <td colspan="6">NORTHING</td> </tr> </table> <p>D</p> <table border="1"> <tr> <td></td><td></td><td></td><td></td><td></td><td></td><td></td><td></td><td></td><td></td><td></td><td></td><td></td><td></td><td></td> </tr> <tr> <td colspan="3">ZONE</td> <td colspan="4">EASTING</td> <td colspan="6">NORTHING</td> </tr> </table>																ZONE			EASTING				NORTHING																					ZONE			EASTING				NORTHING					
1	5	6	1	9	4	8	0	4	2	4	0	2	6	0																																																																																																			
ZONE			EASTING				NORTHING																																																																																																										
ZONE			EASTING				NORTHING																																																																																																										
ZONE			EASTING				NORTHING																																																																																																										
ZONE			EASTING				NORTHING																																																																																																										

VERBAL BOUNDARY DESCRIPTION AND JUSTIFICATION The Jones house is located in Clay township at the above referenced UTM coordinates. This location recognizes the building and the parameter of the grounds upon which it rests.

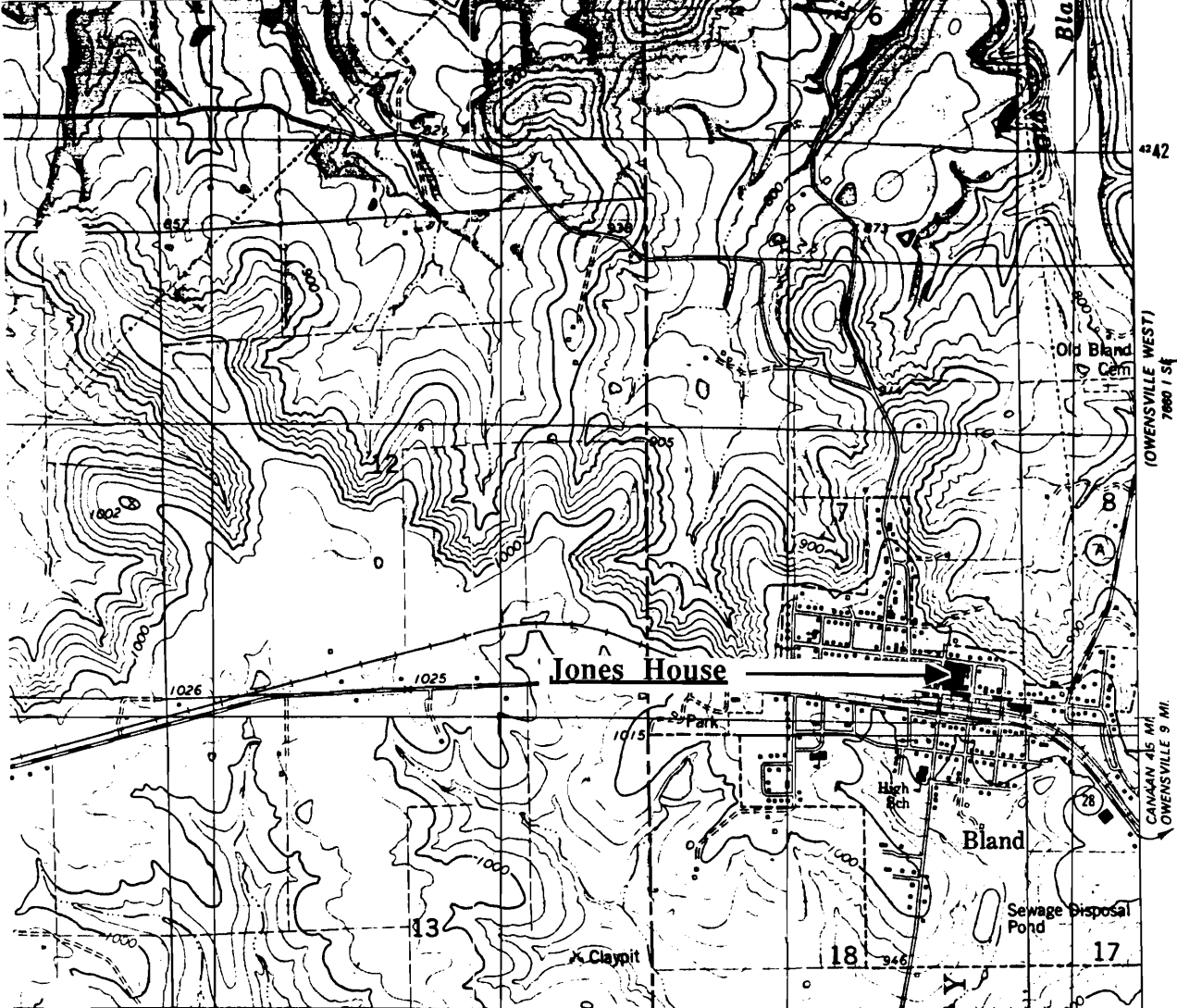
11. FORM PREPARED BY

NAME / TITLE Barbara S. Black - Assistant Historic Preservation Coordinator

ORGANIZATION Meramec Regional Planning Commission

ADDRESS 101 West Tenth Street, Rolla, Missouri 65401

DATE 8-28-86



THE JONES HOUSE
Bland, Mo.

(Southern Gasconade County Survey)

U. S. G. S. 7.5 Minute Topographic Map
Belle Quadrangle
Scale: 1:24,000

UTM REFERENCES
Zone: 15
Easting: 619480
Northing: 4240260



MISSOURI OFFICE OF HISTORIC PRESERVATION / INVENTORY SURVEY FORM

1. NAME		The Melba Koenig House	
HISTORIC		The Neesse House	
AND / OR COMMON			
2. LOCATION		T41N. R6W. S17.	
STREET & NUMBER		220 S. Main	
CITY, TOWN		Bland	VICINITY OF Third Creek Township
STATE Missouri		CODE 29	COUNTY Gasconade County CODE 073
3. CLASSIFICATION			
CATEGORY	OWNERSHIP	STATUS	PRESENT USE
___ district	___ public	<input checked="" type="checkbox"/> occupied	___ agriculture
<input checked="" type="checkbox"/> building(s)	<input checked="" type="checkbox"/> private	___ unoccupied	___ museum
___ structure	___ both	___ work in progress	___ commercial
___ site	PUBLIC ACQUISITION	ACCESSIBLE	___ educational
___ object	___ in process	<input checked="" type="checkbox"/> yes: restricted	___ entertainment
	___ being considered	___ yes: unrestricted	___ government
	<input checked="" type="checkbox"/> N/A	___ no	___ industrial
			___ military
			___ other: _____
4. OWNER OF PROPERTY			
NAME		Melba Koenig	
STREET & NUMBER			
CITY, TOWN		VICINITY OF	STATE Missouri
5. LOCATION OF LEGAL DESCRIPTION			
Assessor's Office Phelps County Courthouse Rolla, Missouri 65401			
6. REPRESENTATION IN EXISTING SURVEYS			
TITLE (None)	Determined Eligible?	Yes	No
		Federal	State
		County	Local
7. DESCRIPTION			
CONDITION		CHECK ONE	CHECK ONE
___ excellent	___ deteriorated	<input checked="" type="checkbox"/> unaltered	<input checked="" type="checkbox"/> original site
<input checked="" type="checkbox"/> good	___ ruins	___ altered	___ moved date <u>Sept. 4, 1986</u>
___ fair	___ unexposed		

DESCRIBE THE PRESENT AND ORIGINAL (IF KNOWN) PHYSICAL APPEARANCE

This is a two story brick building that was built in 1916. It has gable rooflines and exposed rafters along the eaves. Windows are simple sash with cement lug sills. The front porch has a sloping shed roof. This building has been both altered and added onto since its initial construction.

8. SIGNIFICANCE - S. Gasconade County Survey - Koenig House

PERIOD	AREAS OF SIGNIFICANCE - CHECK AND JUSTIFY BELOW			
<input type="checkbox"/> prehistoric	<input type="checkbox"/> archeology - prehistoric	<input type="checkbox"/> community planning	<input type="checkbox"/> landscape architecture	<input type="checkbox"/> religion
<input type="checkbox"/> 1400-1499	<input type="checkbox"/> archeology - historic	<input type="checkbox"/> conservation	<input type="checkbox"/> law	<input type="checkbox"/> science
<input type="checkbox"/> 1500-1599	<input type="checkbox"/> agriculture	<input type="checkbox"/> economics	<input type="checkbox"/> literature	<input type="checkbox"/> sculpture
<input type="checkbox"/> 1600-1699	<input checked="" type="checkbox"/> architecture	<input type="checkbox"/> education	<input type="checkbox"/> military	<input type="checkbox"/> social / humanitarian
<input type="checkbox"/> 1700-1799	<input type="checkbox"/> art	<input type="checkbox"/> engineering	<input type="checkbox"/> music	<input type="checkbox"/> theater
<input type="checkbox"/> 1800-1899	<input type="checkbox"/> commerce	<input type="checkbox"/> exploration / settlement	<input type="checkbox"/> philosophy	<input type="checkbox"/> transportation
<input checked="" type="checkbox"/> 1900-	<input type="checkbox"/> communications	<input type="checkbox"/> industry	<input type="checkbox"/> politics / government	<input type="checkbox"/> other (specify)
		<input type="checkbox"/> invention		

SPECIFIC DATES Circa 1916 BUILDER / ARCHITECT Louis Neese

STATEMENT OF SIGNIFICANCE (IN ONE PARAGRAPH)

Architecture - The Neese family have built several houses in this area.

9. MAJOR BIBLIOGRAPHICAL REFERENCES

Melba Koenig

10. GEOGRAPHICAL DATA

ACREAGE OF PROPERTY one lot size QUADRANGLE NAME Belle Quad SCALE 1:24000
UTM REFERENCES

A

1	5	6	1	9	5	6	10	4	2	3	9	9	4	0
---	---	---	---	---	---	---	----	---	---	---	---	---	---	---

ZONE EASTING NORTHING

B

--	--	--	--	--	--	--	--	--	--	--	--	--	--	--

ZONE EASTING NORTHING

C

--	--	--	--	--	--	--	--	--	--	--	--	--	--	--

D

--	--	--	--	--	--	--	--	--	--	--	--	--	--	--

VERBAL BOUNDARY DESCRIPTION AND JUSTIFICATION The Koenig house is located in Third Creek township at the above referenced UTM coordinates. This location recognizes the building and the parameter of the grounds upon which it rests.

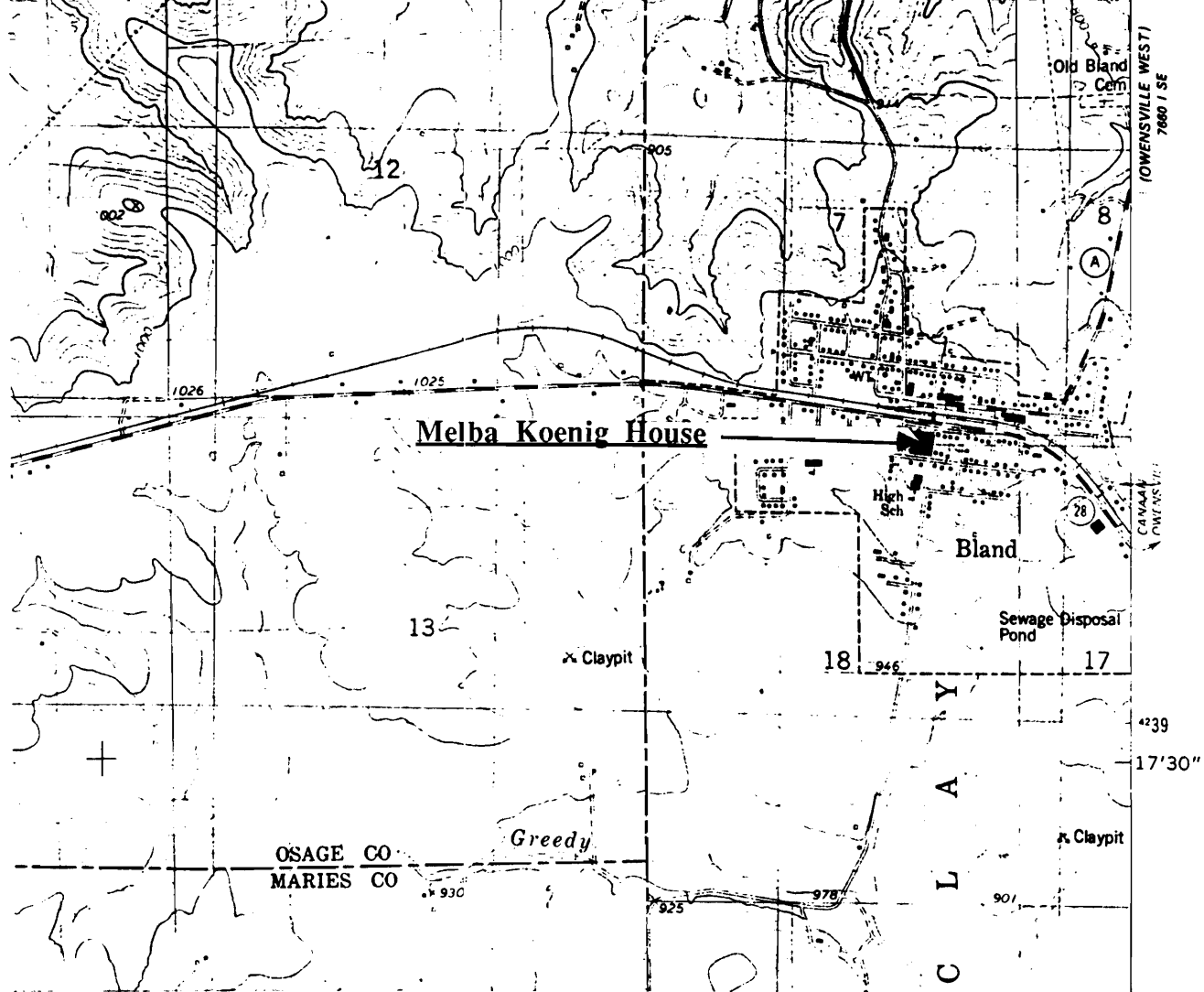
11. FORM PREPARED BY

NAME / TITLE Barbara S. Black - Assistant Historic Preservation Coordinator

ORGANIZATION Meramec Regional Planning Commission

ADDRESS 101 West Tenth Street, Rolla, Missouri 65401

DATE 9-8-86



THE MELBA KOENIG HOUSE
Bland, Mo.

(Southern Gasconade County Survey)

U. S. G. S. 7.5 Minute Topographic Map
Belle Quadrangle
Scale: 1:24,000

UTM REFERENCES

Zone: 15
Easting: 619560
Northing: 4239940



MISSOURI OFFICE OF HISTORIC PRESERVATION / INVENTORY SURVEY FORM

1. NAME The Krause House	
HISTORIC	
AND / OR COMMON	
2. LOCATION T41N. R6W. S18.	
STREET & NUMBER	
CITY, TOWN Bland	VICINITY OF Clay Township
STATE Missouri	CODE 29 COUNTY Gasconade County CODE 073
3. CLASSIFICATION	
CATEGORY ___ district <input checked="" type="checkbox"/> building(s) ___ structure ___ site ___ object	OWNERSHIP ___ public <input checked="" type="checkbox"/> private ___ both PUBLIC ACQUISITION ___ in process ___ being considered <input checked="" type="checkbox"/> N/A
STATUS <input checked="" type="checkbox"/> occupied ___ unoccupied ___ work in progress ACCESSIBLE <input checked="" type="checkbox"/> yes: restricted ___ yes: unrestricted ___ no	PRESENT USE ___ agriculture ___ commercial ___ educational ___ entertainment ___ government ___ industrial ___ military ___ museum ___ park <input checked="" type="checkbox"/> private residence ___ religious ___ scientific ___ transportation ___ other: _____
4. OWNER OF PROPERTY	
NAME Billy Krause	
STREET & NUMBER	
CITY, TOWN	VICINITY OF STATE Missouri
5. LOCATION OF LEGAL DESCRIPTION	
Assessor's Office Phelps County Courthouse Rolla, Missouri 65401	
6. REPRESENTATION IN EXISTING SURVEYS	
TITLE (None)	Determined Eligible? Yes No Federal State County Local
7. DESCRIPTION	
CONDITION ___ excellent <input checked="" type="checkbox"/> good ___ fair	___ deteriorated ___ ruins ___ unexposed
CHECK ONE <input checked="" type="checkbox"/> unaltered ___ altered	CHECK ONE <input checked="" type="checkbox"/> original site ___ moved date <u>Aug., 1986</u>
DESCRIBE THE PRESENT AND ORIGINAL (IF KNOWN) PHYSICAL APPEARANCE	

This house has a rock foundation, clapboard on the outer walls, and steep pitched gable roodline. This house is an example of Vernacular architecture.

8. SIGNIFICANCE - S. Gasconade County Survey - Krause

PERIOD	AREAS OF SIGNIFICANCE - CHECK AND JUSTIFY BELOW			
<input type="checkbox"/> prehistoric	<input type="checkbox"/> archeology - prehistoric	<input type="checkbox"/> community planning	<input type="checkbox"/> landscape architecture	<input type="checkbox"/> religion
<input type="checkbox"/> 1400-1499	<input type="checkbox"/> archeology - historic	<input type="checkbox"/> conservation	<input type="checkbox"/> law	<input type="checkbox"/> science
<input type="checkbox"/> 1500-1599	<input type="checkbox"/> agriculture	<input type="checkbox"/> economics	<input type="checkbox"/> literature	<input type="checkbox"/> sculpture
<input type="checkbox"/> 1600-1699	<input type="checkbox"/> architecture	<input type="checkbox"/> education	<input type="checkbox"/> military	<input type="checkbox"/> social / humanitarian
<input type="checkbox"/> 1700-1799	<input type="checkbox"/> art	<input type="checkbox"/> engineering	<input type="checkbox"/> music	<input type="checkbox"/> theater
<input type="checkbox"/> 1800-1899	<input type="checkbox"/> commerce	<input type="checkbox"/> exploration / settlement	<input type="checkbox"/> philosophy	<input type="checkbox"/> transportation
<input checked="" type="checkbox"/> 1900-	<input type="checkbox"/> communications	<input type="checkbox"/> industry	<input type="checkbox"/> politics / government	<input type="checkbox"/> other (specify)
		<input type="checkbox"/> invention		

SPECIFIC DATES	Circa 1890	BUILDER / ARCHITECT	Unknown
----------------	------------	---------------------	---------

STATEMENT OF SIGNIFICANCE (IN ONE PARAGRAPH)

Architecture - This house is an example of Vernacular architecture.

9. MAJOR BIBLIOGRAPHICAL REFERENCES

Mrs. Beulah Monroe

10. GEOGRAPHICAL DATA

ACREAGE OF PROPERTY one lot size QUADRANGLE NAME Belle Quad SCALE 1:24000
UTM REFERENCES

A

1	5	6	1	9	4	0	0	4	2	3	9	9	2	0
---	---	---	---	---	---	---	---	---	---	---	---	---	---	---

 ZONE EASTING NORTHING

B

--	--	--	--	--	--	--	--	--	--	--	--	--	--	--

 ZONE EASTING NORTHING

C

--	--	--	--	--	--	--	--	--	--	--	--	--	--	--

D

--	--	--	--	--	--	--	--	--	--	--	--	--	--	--

VERBAL BOUNDARY DESCRIPTION AND JUSTIFICATION **The Krause house is located in Clay township at the above referenced UTM coordinates. This location recognizes the building and the parameter of the grounds upon which it rests.**

11. FORM PREPARED BY

NAME / TITLE **Barbara S. Black - Assistant Historic Preservation Coordinator**

ORGANIZATION **Meramec Regional Planning Commission**

ADDRESS **101 West Tenth Street, Rolla, Missouri 65401**

DATE **8- 1986**



MISSOURI OFFICE OF HISTORIC PRESERVATION / INVENTORY SURVEY FORM

1. NAME		Leduc Church	
HISTORIC			
AND / OR COMMON			
2. LOCATION		T40N. R6W. S9.	
STREET & NUMBER		B Hwy.	
CITY, TOWN		(Rural) Bland	
VICINITY OF		Bourbols Township	
STATE Missouri		CODE 29	COUNTY Southern Gasconade CODE 073
3. CLASSIFICATION			
CATEGORY	OWNERSHIP	STATUS	PRESENT USE
___ district	___ public	___ occupied	___ agriculture
<input checked="" type="checkbox"/> building(s)	<input checked="" type="checkbox"/> private	___ unoccupied	___ museum
___ structure	___ both	___ work in progress	___ commercial
___ site	PUBLIC ACQUISITION	___ educational	___ park
___ object	___ in process	ACCESSIBLE	___ private residence
	___ being considered	___ yes: restricted	<input checked="" type="checkbox"/> religious
	<input checked="" type="checkbox"/> N/A	___ yes: unrestricted	___ scientific
		<input checked="" type="checkbox"/> no	___ transportation
			___ other: _____
4. OWNER OF PROPERTY			
NAME			
STREET & NUMBER			
CITY, TOWN		VICINITY OF	
		STATE Missouri	
5. LOCATION OF LEGAL DESCRIPTION			
Assessor's Office Phelps County Courthouse Rolla, Missouri 65401			
6. REPRESENTATION IN EXISTING SURVEYS			
TITLE (None)	Determined Eligible?	Yes	No
		Federal	State
		County	Local
7. DESCRIPTION			
CONDITION	CHECK ONE	CHECK ONE	
___ excellent	___ deteriorated	<input checked="" type="checkbox"/> original site	
___ good	___ ruins	___ moved date <u>July 28, 1986</u>	
<input checked="" type="checkbox"/> fair	___ unexposed		

DESCRIBE THE PRESENT AND ORIGINAL (IF KNOWN) PHYSICAL APPEARANCE

The inscription above the door of the LeDuc United Methodist Church reads 1893 - 1916. This Church appears to have been greatly altered with the side addition of living quarters. The original section of the Church has a rock foundation and a white wooden frame. The projecting front tower is square in shape. The LeDuc Church is an example of modified Gothic Revival architecture.

8. SIGNIFICANCE - *Southern Gasconade County Survey - Leduc Church*

PERIOD	AREAS OF SIGNIFICANCE - CHECK AND JUSTIFY BELOW			
<input type="checkbox"/> prehistoric	<input type="checkbox"/> archeology - prehistoric	<input type="checkbox"/> community planning	<input type="checkbox"/> landscape architecture	<input checked="" type="checkbox"/> religion
<input type="checkbox"/> 1400-1499	<input type="checkbox"/> archeology - historic	<input type="checkbox"/> conservation	<input type="checkbox"/> law	<input type="checkbox"/> science
<input type="checkbox"/> 1500-1599	<input type="checkbox"/> agriculture	<input type="checkbox"/> economics	<input type="checkbox"/> literature	<input type="checkbox"/> sculpture
<input type="checkbox"/> 1600-1699	<input type="checkbox"/> architecture	<input type="checkbox"/> education	<input type="checkbox"/> military	<input type="checkbox"/> social / humanitarian
<input type="checkbox"/> 1700-1799	<input type="checkbox"/> art	<input type="checkbox"/> engineering	<input type="checkbox"/> music	<input type="checkbox"/> theater
<input checked="" type="checkbox"/> 1800-1899	<input type="checkbox"/> commerce	<input type="checkbox"/> exploration / settlement	<input type="checkbox"/> philosophy	<input type="checkbox"/> transportation
<input type="checkbox"/> 1900-	<input type="checkbox"/> communications	<input type="checkbox"/> industry	<input type="checkbox"/> politics / government	<input type="checkbox"/> other (specify)
		<input type="checkbox"/> invention		

SPECIFIC DATES **1893**

BUILDER / ARCHITECT

STATEMENT OF SIGNIFICANCE (IN ONE PARAGRAPH)

Religion - this Church has served this rural community for many years.

9. MAJOR BIBLIOGRAPHICAL REFERENCES

10. GEOGRAPHICAL DATA

ACREAGE OF PROPERTY unknown QUADRANGLE NAME Redbird Quad SCALE 1:24000
UTM REFERENCES

A

1	5	6	2	3	1	6	0	4	2	3	0	2	4	0
ZONE		EASTING				NORTHING								

B

ZONE		EASTING				NORTHING								

C

--	--	--	--	--	--	--	--	--	--	--	--	--	--	--

D

--	--	--	--	--	--	--	--	--	--	--	--	--	--	--

VERBAL BOUNDARY DESCRIPTION AND JUSTIFICATION The Leduc Church is located in Bourbois township at the above referenced UTM coordinates. This location recognizes the building and the parameter of the grounds upon which it rests.

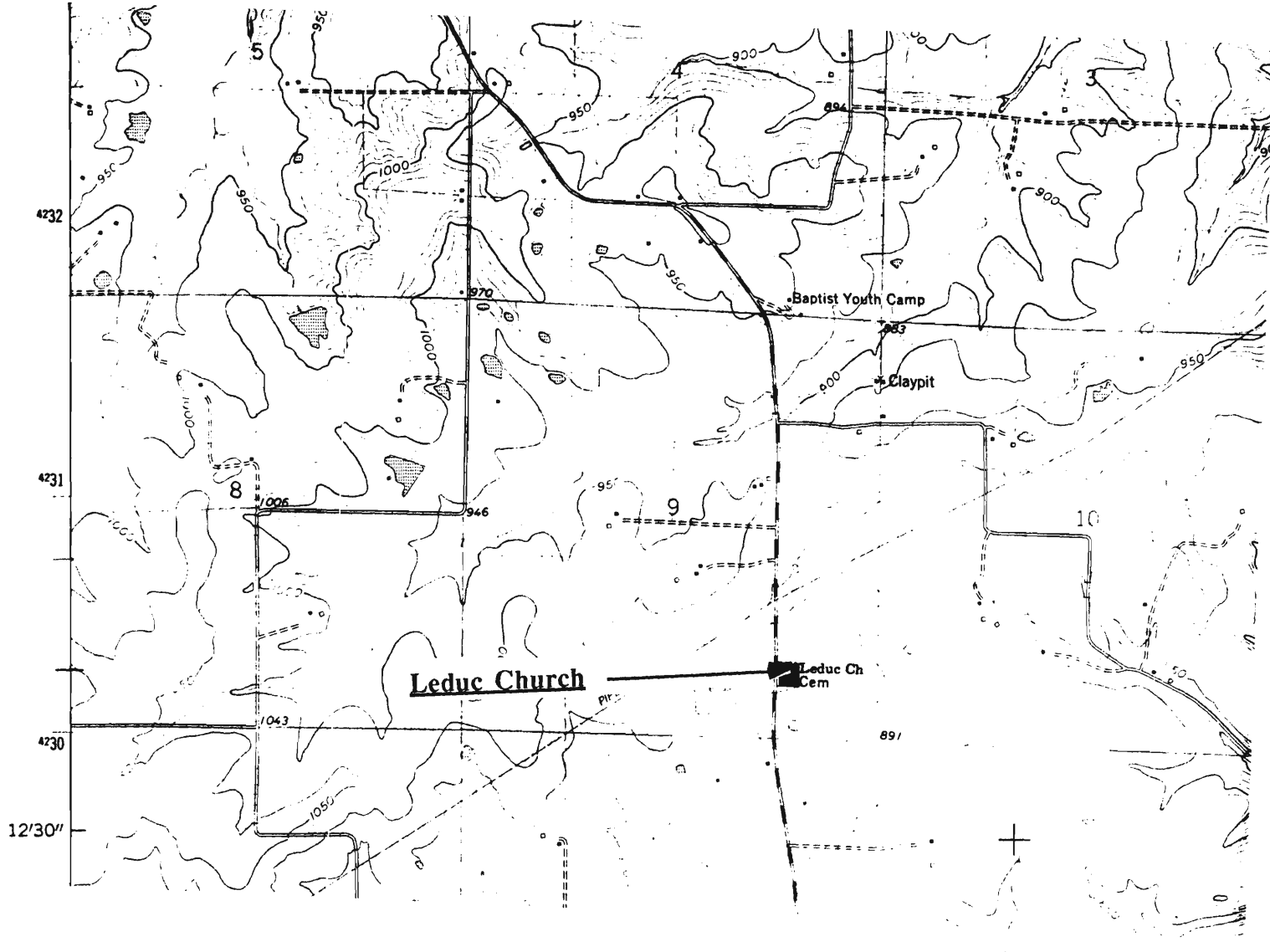
11. FORM PREPARED BY

NAME / TITLE **Barbara S. Black - Assistant Historic Preservation Coordinator**

ORGANIZATION **Meramec Regional Planning Commission**

ADDRESS **101 West Tenth Street, Rolla, Missouri 65401**

DATE **7-25-86**



LEDUC CHURCH
(Rural) Bland, Mo.

(Southern Gasconade County Survey)

U. S. G. S. 7.5 Minute Topographic Map
Redbird Quadrangle
Scale: 1:24,000

UTM REFERENCES
Zone: 15
Easting: 623160
Northing: 4230240



MISSOURI OFFICE OF HISTORIC PRESERVATION / INVENTORY SURVEY FORM

1. NAME Leland M & H Market

HISTORIC

AND / OR COMMON

2. LOCATION T41N. R6W. S7.

STREET & NUMBER Colorado Ave.

CITY, TOWN Bland

VICINITY OF Clay Township

STATE Missouri

CODE 29 COUNTY Gasconade County CODE 073

3. CLASSIFICATION

CATEGORY

OWNERSHIP

STATUS

PRESENT USE

☐ district☐ public☒ occupied☐ agriculture☐ museum☒ building(s)☒ private☐ unoccupied☒ commercial☐ park☐ structure☐ both☐ work in progress☐ educational☐ private residence☐ site

PUBLIC ACQUISITION

ACCESSIBLE

☐ entertainment☐ religious☐ object☐ in process☒ yes: restricted☐ government☐ scientific☐ being considered☐ yes: unrestricted☐ industrial☐ transportation☒ N/A☐ no☐ military☐ other: _____

4. OWNER OF PROPERTY

NAME

STREET & NUMBER

CITY, TOWN

VICINITY OF

STATE Missouri

5. LOCATION OF LEGAL DESCRIPTION

Assessor's Office
 Phelps County Courthouse
 Rolla, Missouri 65401

6. REPRESENTATION IN EXISTING SURVEYS

TITLE (None)

Determined Eligible?

Yes

No

Federal

State

County

Local

7. DESCRIPTION

CONDITION

CHECK ONE

CHECK ONE

☐ excellent☐ deteriorated☒ unaltered☒ original site☐ good☐ ruins☐ altered☐ moved

date Aug., 1986

☒ fair☐ unexposed

DESCRIBE THE PRESENT AND ORIGINAL (IF KNOWN) PHYSICAL APPEARANCE

The Leland Market was built around 1910. It is a Commercial style of architecture and is constructed of brick with a flat roofline. The second story has arched windows, of four panes, with lugsills; the building has a multi brick pattern running along the frieze of the entablature.

8. SIGNIFICANCE - S. Gasconade County Survey - Leland's M & H Market

PERIOD	AREAS OF SIGNIFICANCE - CHECK AND JUSTIFY BELOW			
<input type="checkbox"/> prehistoric	<input type="checkbox"/> archeology - prehistoric	<input type="checkbox"/> community planning	<input type="checkbox"/> landscape architecture	<input type="checkbox"/> religion
<input type="checkbox"/> 1400-1499	<input type="checkbox"/> archeology - historic	<input type="checkbox"/> conservation	<input type="checkbox"/> law	<input type="checkbox"/> science
<input type="checkbox"/> 1500-1599	<input type="checkbox"/> agriculture	<input type="checkbox"/> economics	<input type="checkbox"/> literature	<input type="checkbox"/> sculpture
<input type="checkbox"/> 1600-1699	<input type="checkbox"/> architecture	<input type="checkbox"/> education	<input type="checkbox"/> military	<input type="checkbox"/> social / humanitarian
<input type="checkbox"/> 1700-1799	<input type="checkbox"/> art	<input type="checkbox"/> engineering	<input type="checkbox"/> music	<input type="checkbox"/> theater
<input type="checkbox"/> 1800-1899	<input checked="" type="checkbox"/> commerce	<input type="checkbox"/> exploration / settlement	<input type="checkbox"/> philosophy	<input type="checkbox"/> transportation
<input checked="" type="checkbox"/> 1900-	<input type="checkbox"/> communications	<input type="checkbox"/> industry	<input type="checkbox"/> politics / government	<input type="checkbox"/> other (specify)
		<input type="checkbox"/> invention		

SPECIFIC DATES Circa 1910 BUILDER / ARCHITECT Unknown

STATEMENT OF SIGNIFICANCE (IN ONE PARAGRAPH)

Commerce - This building is an example of one of the early grocery markets in Bland.

9. MAJOR BIBLIOGRAPHICAL REFERENCES

10. GEOGRAPHICAL DATA

ACREAGE OF PROPERTY one lot size QUADRANGLE NAME Belle Quad SCALE 1:24000
UTM REFERENCES

A

15

619500

4240140

ZONE

EASTING

NORTHING

B

ZONE

EASTING

NORTHING

C

ZONE

EASTING

NORTHING

D

ZONE

EASTING

NORTHING

VERBAL BOUNDARY DESCRIPTION AND JUSTIFICATION The M & H Market is located in Clay township at the above referenced UTM coordinates. This location recognizes the building and the parameter of the grounds upon which it rests.

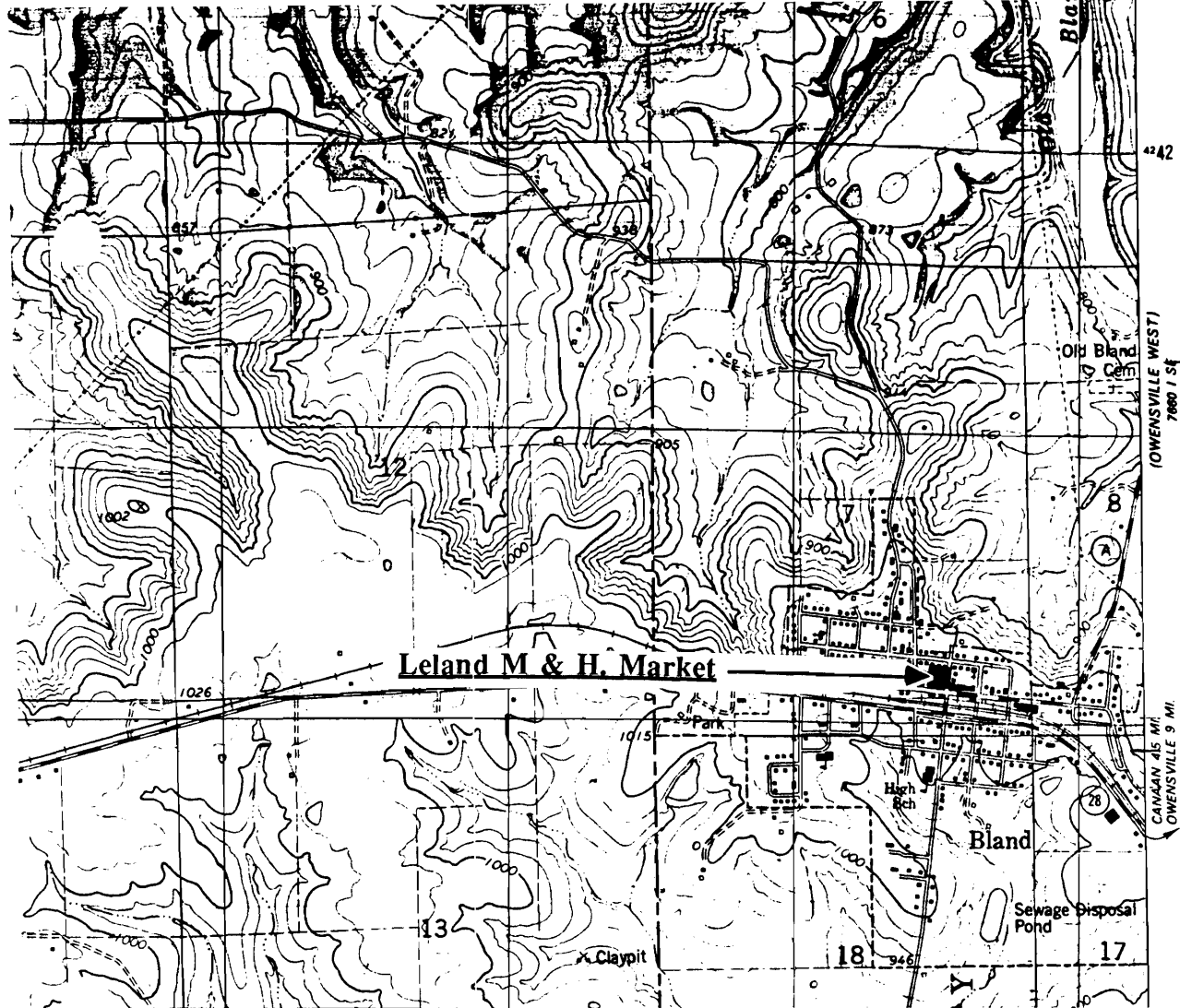
11. FORM PREPARED BY

NAME / TITLE Barbara S. Black - Assistant Historic Preservation Coordinator

ORGANIZATION Meramec Regional Planning Commission

ADDRESS 101 West Tenth Street, Rolla, Missouri 65401

DATE 1986



LELAND M & H MARKET
Bland, Mo.

(Southern Gasconade County Survey)

U. S. G. S. 7.5 Minute Topographic Map
Belle Quadrangle
Scale: 1:24,000

UTM REFERENCES
Zone: 15
Easting: 619500
Northing: 4240140



**LELAND'S
M & H
MARKET**

1000-600 MONTHLY
HOURS 10:00-6:00 PM
1000-6:00 SAT.

**WE HAVE BAGGED
ICE
WELCOME**

MISSOURI OFFICE OF HISTORIC PRESERVATION / INVENTORY SURVEY FORM

1. NAME		The Lunsford House	
HISTORIC			
AND / OR COMMON			
2. LOCATION		T41N. R6W. S8.	
STREET & NUMBER		Colorado Ave.	
CITY, TOWN		Bland	
VICINITY OF		Clay Township	
STATE Missouri		CODE 29	COUNTY Gasconade County
		CODE	073
3. CLASSIFICATION			
CATEGORY	OWNERSHIP	STATUS	PRESENT USE
<input type="checkbox"/> district	<input type="checkbox"/> public	<input checked="" type="checkbox"/> occupied	<input type="checkbox"/> agriculture
<input checked="" type="checkbox"/> building(s)	<input checked="" type="checkbox"/> private	<input type="checkbox"/> unoccupied	<input type="checkbox"/> commercial
<input type="checkbox"/> structure	<input type="checkbox"/> both	<input type="checkbox"/> work in progress	<input checked="" type="checkbox"/> educational
<input type="checkbox"/> site	PUBLIC ACQUISITION	ACCESSIBLE	<input type="checkbox"/> entertainment
<input type="checkbox"/> object	<input type="checkbox"/> in process	<input checked="" type="checkbox"/> yes: restricted	<input type="checkbox"/> government
	<input type="checkbox"/> being considered	<input type="checkbox"/> yes: unrestricted	<input type="checkbox"/> industrial
	<input checked="" type="checkbox"/> N/A	<input type="checkbox"/> no	<input type="checkbox"/> military
			<input type="checkbox"/> museum
			<input type="checkbox"/> park
			<input checked="" type="checkbox"/> private residence
			<input type="checkbox"/> religious
			<input type="checkbox"/> scientific
			<input type="checkbox"/> transportation
			<input type="checkbox"/> other: _____
4. OWNER OF PROPERTY			
NAME		Vernon Lunsford	
STREET & NUMBER			
CITY, TOWN		Jefferson City	
VICINITY OF		STATE Missouri	
5. LOCATION OF LEGAL DESCRIPTION			
Assessor's Office Phelps County Courthouse Rolla, Missouri 65401			
6. REPRESENTATION IN EXISTING SURVEYS			
TITLE (None)	Determined Eligible?	Yes	No
		Federal	State
		County	Local
7. DESCRIPTION			
CONDITION	CHECK ONE	CHECK ONE	
<input type="checkbox"/> excellent	<input checked="" type="checkbox"/> unaltered	<input checked="" type="checkbox"/> original site	
<input type="checkbox"/> good	<input type="checkbox"/> altered	<input type="checkbox"/> moved	date <u>Sept. 3, 1986</u>
<input checked="" type="checkbox"/> fair			

DESCRIBE THE PRESENT AND ORIGINAL (IF KNOWN) PHYSICAL APPEARANCE

The Lunsford house has a rock foundation, weatherboard on the outer walls, and a tin roof. Gingerbread shingles have been applied to the end gable pediments as well as a small sunburst design. The Lundsford house is an example of modified Victorian Gothic architecture.

8. SIGNIFICANCE - S. Gasconade County Survey - Lunsford/Bland

PERIOD	AREAS OF SIGNIFICANCE - CHECK AND JUSTIFY BELOW			
<input type="checkbox"/> prehistoric	<input type="checkbox"/> archeology - prehistoric	<input checked="" type="checkbox"/> community planning	<input type="checkbox"/> landscape architecture	<input type="checkbox"/> religion
<input type="checkbox"/> 1400-1499	<input type="checkbox"/> archeology - historic	<input type="checkbox"/> conservation	<input type="checkbox"/> law	<input type="checkbox"/> science
<input type="checkbox"/> 1500-1599	<input type="checkbox"/> agriculture	<input type="checkbox"/> economics	<input type="checkbox"/> literature	<input type="checkbox"/> sculpture
<input type="checkbox"/> 1600-1699	<input type="checkbox"/> architecture	<input type="checkbox"/> education	<input type="checkbox"/> military	<input type="checkbox"/> social / humanitarian
<input type="checkbox"/> 1700-1799	<input type="checkbox"/> art	<input type="checkbox"/> engineering	<input type="checkbox"/> music	<input type="checkbox"/> theater
<input type="checkbox"/> 1800-1899	<input type="checkbox"/> commerce	<input type="checkbox"/> exploration / settlement	<input type="checkbox"/> philosophy	<input type="checkbox"/> transportation
<input checked="" type="checkbox"/> 1900-	<input type="checkbox"/> communications	<input type="checkbox"/> industry	<input type="checkbox"/> politics / government	<input type="checkbox"/> other (specify)
		<input type="checkbox"/> invention		

SPECIFIC DATES	Circa 1915	BUILDER / ARCHITECT	Neese
----------------	------------	---------------------	-------

STATEMENT OF SIGNIFICANCE (IN ONE PARAGRAPH)

Community - Neese was an immigrant from Germany.

9. MAJOR BIBLIOGRAPHICAL REFERENCES

Mrs. Ralph Branson

10. GEOGRAPHICAL DATA

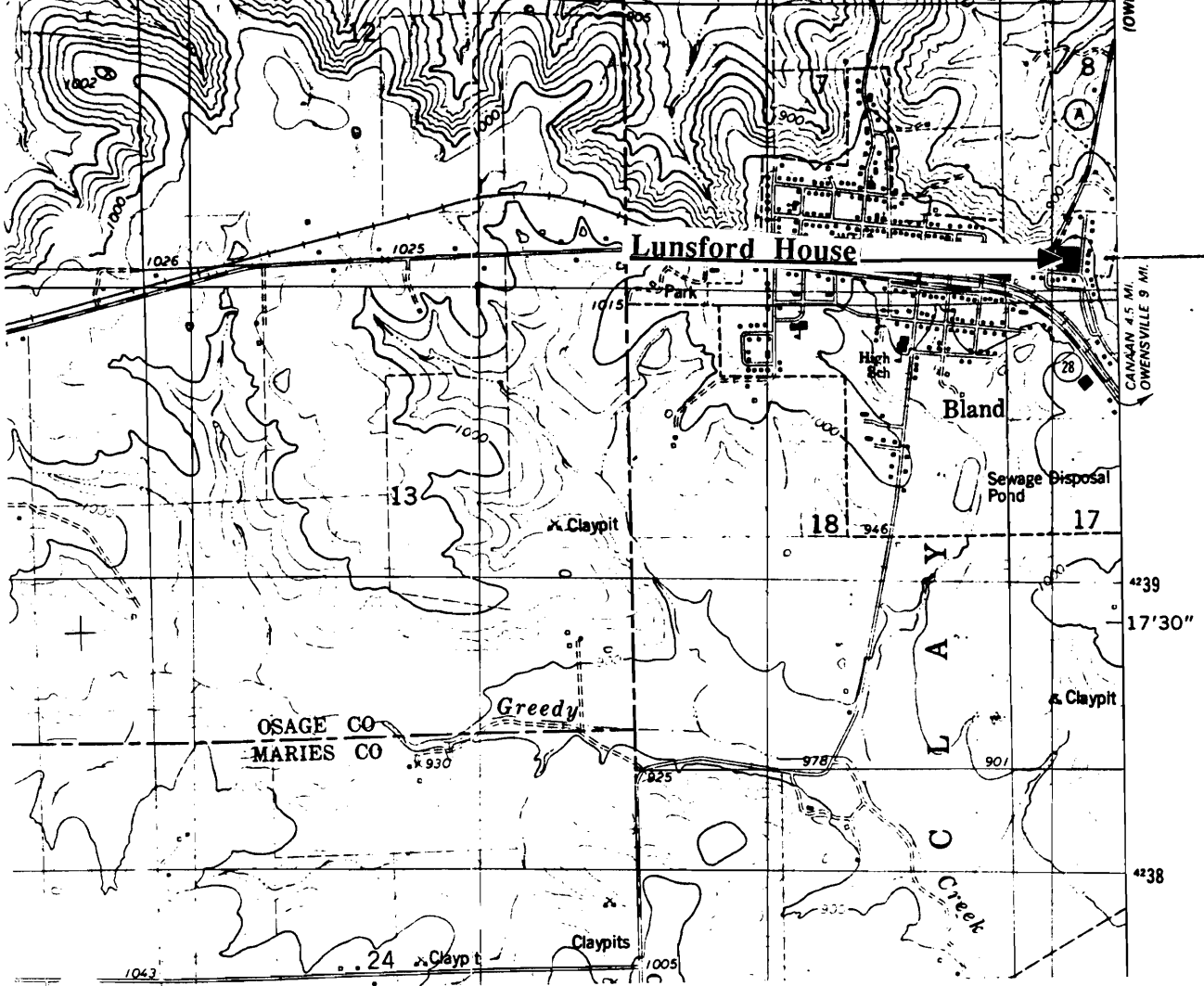
ACREAGE OF PROPERTY one lot size QUADRANGLE NAME Belle Quad SCALE 1:24000
UTM REFERENCES

A	<table><tr><td>1</td><td>5</td></tr></table>	1	5	<table><tr><td>6</td><td>2</td><td>0</td><td>2</td><td>4</td><td>0</td></tr></table>	6	2	0	2	4	0	<table><tr><td>4</td><td>2</td><td>4</td><td>0</td><td>1</td><td>0</td><td>0</td></tr></table>	4	2	4	0	1	0	0	B	<table><tr><td></td><td></td><td></td><td></td><td></td><td></td><td></td><td></td><td></td><td></td></tr></table>											<table><tr><td></td><td></td><td></td><td></td><td></td><td></td><td></td><td></td><td></td><td></td></tr></table>										
1	5																																								
6	2	0	2	4	0																																				
4	2	4	0	1	0	0																																			
	ZONE	EASTING	NORTHING		ZONE	EASTING	NORTHING																																		
C	<table><tr><td></td><td></td></tr></table>			<table><tr><td></td><td></td><td></td><td></td><td></td><td></td></tr></table>							<table><tr><td></td><td></td><td></td><td></td><td></td><td></td></tr></table>							D	<table><tr><td></td><td></td></tr></table>			<table><tr><td></td><td></td><td></td><td></td><td></td><td></td></tr></table>							<table><tr><td></td><td></td><td></td><td></td><td></td><td></td></tr></table>												

VERBAL BOUNDARY DESCRIPTION AND JUSTIFICATION The Lunsford house is located in Clay township at the above referenced UTM coordinates. This location recognizes the building and the parameter of the grounds upon which it rests.

11. FORM PREPARED BY

NAME / TITLE	Barbara S. Black - Assistant Historic Preservation Coordinator
ORGANIZATION	Meramec Regional Planning Commission
ADDRESS	101 West Tenth Street, Rolla, Missouri 65401
DATE	9-3-86



THE LUNSFORD HOUSE
Bland, Mo.

(Southern Gasconade County Survey)

U. S. G. S. 7.5 Minute Topographic Map
Belle Quadrangle
Scale: 1:24,000

UTM REFERENCES
Zone: 15
Easting: 620240
Northing: 4240100



MISSOURI OFFICE OF HISTORIC PRESERVATION / INVENTORY SURVEY FORM

1. NAME		The Monroe House					
HISTORIC							
AND / OR COMMON							
2. LOCATION		T41N. R6W. S18.					
STREET & NUMBER		Missouri Ave. & Frost Dr.					
CITY, TOWN		Bland		VICINITY OF Clay Township			
STATE Missouri		CODE 29	COUNTY Gasconade County	CODE 073			
3. CLASSIFICATION							
CATEGORY	OWNERSHIP	STATUS	PRESENT USE				
<input type="checkbox"/> district	<input type="checkbox"/> public	<input checked="" type="checkbox"/> occupied	<input type="checkbox"/> agriculture	<input type="checkbox"/> museum			
<input checked="" type="checkbox"/> building(s)	<input checked="" type="checkbox"/> private	<input type="checkbox"/> unoccupied	<input type="checkbox"/> commercial	<input type="checkbox"/> park			
<input type="checkbox"/> structure	<input type="checkbox"/> both	<input type="checkbox"/> work in progress	<input type="checkbox"/> educational	<input checked="" type="checkbox"/> private residence			
<input type="checkbox"/> site	PUBLIC ACQUISITION	ACCESSIBLE	<input type="checkbox"/> entertainment	<input type="checkbox"/> religious			
<input type="checkbox"/> object	<input type="checkbox"/> in process	<input checked="" type="checkbox"/> yes: restricted	<input type="checkbox"/> government	<input type="checkbox"/> scientific			
	<input type="checkbox"/> being considered	<input type="checkbox"/> yes: unrestricted	<input type="checkbox"/> industrial	<input type="checkbox"/> transportation			
	<input checked="" type="checkbox"/> N/A	<input type="checkbox"/> no	<input type="checkbox"/> military	<input type="checkbox"/> other: _____			
4. OWNER OF PROPERTY							
NAME		Beula Monroe					
STREET & NUMBER							
CITY, TOWN		VICINITY OF		STATE Missouri			
5. LOCATION OF LEGAL DESCRIPTION							
Assessor's Office Phelps County Courthouse Rolla, Missouri 65401							
6. REPRESENTATION IN EXISTING SURVEYS							
TITLE (None)	Determined Eligible?	Yes	No	Federal	State	County	Local
7. DESCRIPTION							
CONDITION		CHECK ONE	CHECK ONE				
<input type="checkbox"/> excellent	<input type="checkbox"/> deteriorated	<input checked="" type="checkbox"/> unaltered	<input checked="" type="checkbox"/> original site				
<input checked="" type="checkbox"/> good	<input type="checkbox"/> ruins	<input type="checkbox"/> altered	<input type="checkbox"/> moved	date <u>Aug., 1986</u>			
<input type="checkbox"/> fair	<input type="checkbox"/> unexposed						

DESCRIBE THE PRESENT AND ORIGINAL (IF KNOWN) PHYSICAL APPEARANCE

The Monroe house is a well kept example of modified Victorian Gothic architecture. The most notable architectural feature of this building is the front two story bay window with a pediment roofline, a sunburst design in the pediement's tympanum, and a diamond-cut stained glass window on the second floor. This house has a rock foundation, clapboard on the outer walls, and a shingle roof.

8. SIGNIFICANCE - S. Gasconade County Survey - Beula Monroe

PERIOD	AREAS OF SIGNIFICANCE - CHECK AND JUSTIFY BELOW			
<input type="checkbox"/> prehistoric	<input type="checkbox"/> archeology - prehistoric	<input type="checkbox"/> community planning	<input type="checkbox"/> landscape architecture	<input type="checkbox"/> religion
<input type="checkbox"/> 1400-1499	<input type="checkbox"/> archeology - historic	<input type="checkbox"/> conservation	<input type="checkbox"/> law	<input type="checkbox"/> science
<input type="checkbox"/> 1500-1599	<input type="checkbox"/> agriculture	<input type="checkbox"/> economics	<input type="checkbox"/> literature	<input type="checkbox"/> sculpture
<input type="checkbox"/> 1600-1699	<input checked="" type="checkbox"/> architecture	<input type="checkbox"/> education	<input type="checkbox"/> military	<input type="checkbox"/> social / humanitarian
<input type="checkbox"/> 1700-1799	<input type="checkbox"/> art	<input type="checkbox"/> engineering	<input type="checkbox"/> music	<input type="checkbox"/> theater
<input checked="" type="checkbox"/> 1800-1899	<input type="checkbox"/> commerce	<input type="checkbox"/> exploration / settlement	<input type="checkbox"/> philosophy	<input type="checkbox"/> transportation
<input type="checkbox"/> 1900-	<input type="checkbox"/> communications	<input type="checkbox"/> industry	<input type="checkbox"/> politics / government	<input type="checkbox"/> other (specify)
		<input type="checkbox"/> invention		

SPECIFIC DATES	Circa 1890	BUILDER / ARCHITECT	unknown
----------------	------------	---------------------	---------

STATEMENT OF SIGNIFICANCE (IN ONE PARAGRAPH)

Architecture - The Monroe house is a well kept example of Victorian Gothic architecture.

9. MAJOR BIBLIOGRAPHICAL REFERENCES

Beula Monroe

10. GEOGRAPHICAL DATA

ACREAGE OF PROPERTY one lot size QUADRANGLE NAME Belle Quad SCALE 1:24000
UTM REFERENCES

A	<table><tr><td>1</td><td>5</td></tr></table>	1	5	<table><tr><td>6</td><td>1</td><td>9</td><td>5</td><td>2</td><td>0</td></tr></table>	6	1	9	5	2	0	<table><tr><td>4</td><td>2</td><td>3</td><td>9</td><td>9</td><td>2</td><td>0</td></tr></table>	4	2	3	9	9	2	0	B	<table><tr><td></td><td></td></tr></table>			<table><tr><td></td><td></td><td></td><td></td></tr></table>					<table><tr><td></td><td></td><td></td><td></td></tr></table>				
1	5																															
6	1	9	5	2	0																											
4	2	3	9	9	2	0																										
	ZONE	EASTING	NORTHING		ZONE	EASTING	NORTHING																									
C	<table><tr><td></td><td></td></tr></table>			<table><tr><td></td><td></td><td></td><td></td></tr></table>					<table><tr><td></td><td></td><td></td><td></td></tr></table>					D	<table><tr><td></td><td></td></tr></table>			<table><tr><td></td><td></td><td></td><td></td></tr></table>					<table><tr><td></td><td></td><td></td><td></td></tr></table>									

VERBAL BOUNDARY DESCRIPTION AND JUSTIFICATION The Monroe house is located in Clay township at the above referenced UTM coordinates. This location recognizes the building and the parameter of the grounds upon which it rests.

11. FORM PREPARED BY

NAME / TITLE **Barbara S. Black - Assistant Historic Preservation Coordinator**

ORGANIZATION **Meramec Regional Planning Commission**

ADDRESS **101 West Tenth Street, Rolla, Missouri 65401**

DATE **1986**



MISSOURI OFFICE OF HISTORIC PRESERVATION / INVENTORY SURVEY FORM

1. NAME The Neese Studio

HISTORIC

AND / OR COMMON Koenig

2. LOCATION T41N. R6W. S17.

STREET & NUMBER 221 S. Main

CITY, TOWN Bland

VICINITY OF Thrd Creek Township

STATE Missouri

CODE 29

COUNTY Gasconade County

CODE 073

3. CLASSIFICATION

CATEGORY

☐ district☒ building(s)☐ structure☐ site☐ object

OWNERSHIP

☐ public☒ private☐ both

PUBLIC ACQUISITION

☐ in process☐ being considered☒ N/A

STATUS

☒ occupied☐ unoccupied☐ work in progress

ACCESSIBLE

☒ yes: restricted☐ yes: unrestricted☐ no

PRESENT USE

☐ agriculture☐ commercial☐ educational☐ entertainment☐ government☐ industrial☐ military☐ museum☐ park☐ private residence☐ religious☐ scientific☐ transportation☐ other: _____

4. OWNER OF PROPERTY

NAME Melba Koenig

STREET & NUMBER

CITY, TOWN

VICINITY OF

STATE Missouri

5. LOCATION OF LEGAL DESCRIPTION

Assessor's Office
Phelps County Courthouse
Rolla, Missouri 65401

6. REPRESENTATION IN EXISTING SURVEYS

TITLE (None)

Determined Eligible?

Yes

No

Federal

State

County

Local

7. DESCRIPTION

CONDITION

☐ excellent☒ good☐ fair☐ deteriorated☐ ruins☐ unexposed

CHECK ONE

☒ unaltered☐ altered

CHECK ONE

☒ original site☐ moved

date Sept. 4, 1986

DESCRIBE THE PRESENT AND ORIGINAL (IF KNOWN) PHYSICAL APPEARANCE

The Koenig Studio is a one story building of a rectangular plan shape. It has a cement foundation, a brick frame, and a tin roof. Side windows are narrow and vertical with segmental brick arches and cement lugsills. The front of the building has two brick columns and a pediment gable roofline. This building is an example of modified Greek Revival architecture.

8. SIGNIFICANCE - S. Gasconade County Survey - The Neese House

PERIOD	AREAS OF SIGNIFICANCE - CHECK AND JUSTIFY BELOW				
<input type="checkbox"/> prehistoric	<input type="checkbox"/> archeology - prehistoric	<input checked="" type="checkbox"/> community planning	<input type="checkbox"/> landscape architecture	<input type="checkbox"/> religion	
<input type="checkbox"/> 1400-1499	<input type="checkbox"/> archeology - historic	<input type="checkbox"/> conservation	<input type="checkbox"/> law	<input type="checkbox"/> science	
<input type="checkbox"/> 1500-1599	<input type="checkbox"/> agriculture	<input type="checkbox"/> economics	<input type="checkbox"/> literature	<input type="checkbox"/> sculpture	
<input type="checkbox"/> 1600-1699	<input type="checkbox"/> architecture	<input type="checkbox"/> education	<input type="checkbox"/> military	<input type="checkbox"/> social / humanitarian	
<input type="checkbox"/> 1700-1799	<input type="checkbox"/> art	<input type="checkbox"/> engineering	<input type="checkbox"/> music	<input type="checkbox"/> theater	
<input type="checkbox"/> 1800-1899	<input type="checkbox"/> commerce	<input type="checkbox"/> exploration / settlement	<input type="checkbox"/> philosophy	<input type="checkbox"/> transportation	
<input checked="" type="checkbox"/> 1900-	<input type="checkbox"/> communications	<input type="checkbox"/> industry	<input type="checkbox"/> politics / government	<input type="checkbox"/> other (specify)	
		<input type="checkbox"/> invention			

SPECIFIC DATES	1916	BUILDER / ARCHITECT	Loule Neese
----------------	------	---------------------	-------------

STATEMENT OF SIGNIFICANCE (IN ONE PARAGRAPH)

Community - Louis Neese used this building as a studio.

9. MAJOR BIBLIOGRAPHICAL REFERENCES

Melba Koenig

10. GEOGRAPHICAL DATA

ACREAGE OF PROPERTY one lot size QUADRANGLE NAME Belle Quad SCALE 1:24000
UTM REFERENCES

A	<table><tr><td>1</td><td>5</td></tr></table>	1	5	<table><tr><td>6</td><td>1</td><td>9</td><td>5</td><td>6</td><td>0</td></tr></table>	6	1	9	5	6	0	<table><tr><td>4</td><td>2</td><td>3</td><td>9</td><td>9</td><td>6</td><td>0</td></tr></table>	4	2	3	9	9	6	0	B	<table><tr><td></td><td></td><td></td><td></td><td></td><td></td><td></td><td></td><td></td><td></td></tr></table>											<table><tr><td></td><td></td><td></td><td></td><td></td><td></td><td></td><td></td><td></td><td></td></tr></table>											<table><tr><td></td><td></td><td></td><td></td><td></td><td></td><td></td><td></td><td></td><td></td></tr></table>										
1	5																																																			
6	1	9	5	6	0																																															
4	2	3	9	9	6	0																																														
	ZONE	EASTING	NORTHING		ZONE	EASTING	NORTHING																																													
C	<table><tr><td></td><td></td><td></td><td></td><td></td><td></td><td></td><td></td><td></td><td></td></tr></table>											<table><tr><td></td><td></td><td></td><td></td><td></td><td></td><td></td><td></td><td></td><td></td></tr></table>											D	<table><tr><td></td><td></td><td></td><td></td><td></td><td></td><td></td><td></td><td></td><td></td></tr></table>											<table><tr><td></td><td></td><td></td><td></td><td></td><td></td><td></td><td></td><td></td><td></td></tr></table>																	

VERBAL BOUNDARY DESCRIPTION AND JUSTIFICATION The Neese house is located in Third Creek township at the above referenced UTM coordinates. This location recognizes the building and the parameter of the grounds upon which it rests.

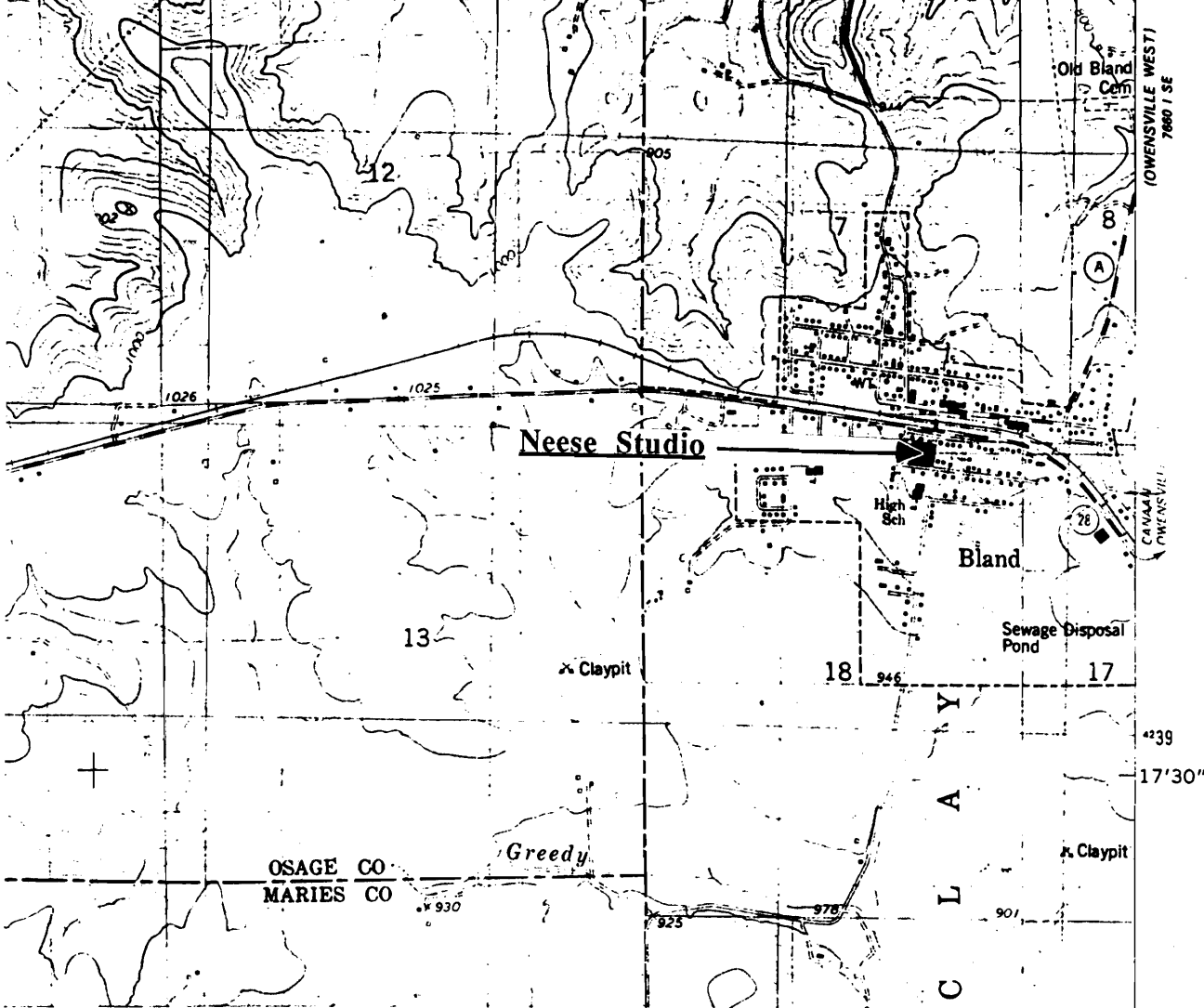
11. FORM PREPARED BY

NAME / TITLE Barbara S. Black - Assistant Historic Preservation Coordinator

ORGANIZATION Meramec Regional Planning Commission

ADDRESS 101 West Tenth Street, Rolla, Missouri 65401

DATE 9-8-86



THE NEESE STUDIO
Bland, Mo.

(Southern Gasconade County Survey)

U. S. G. S. 7.5 Minute Topographic Map
Belle Quadrangle
Scale: 1:24,000

UTM REFERENCES
Zone: 15
Easting: 619560
Northing: 4239960



MISSOURI OFFICE OF HISTORIC PRESERVATION / INVENTORY SURVEY FORM

1. NAME Old Forest Church

HISTORIC

AND / OR COMMON

2. LOCATION T40N. R6W. S29.

STREET & NUMBER Old Forest Rd.

CITY, TOWN (Rural Bland)

VICINITY OF Bourbols Township

STATE Missouri

CODE 29

COUNTY Southern Gasconade

CODE 073

3. CLASSIFICATION

CATEGORY

OWNERSHIP

STATUS

PRESENT USE

___ district

___ public

___ occupied

___ agriculture

___ museum

X building(s)

X private

___ unoccupied

___ commercial

___ park

___ structure

___ both

___ work in progress

___ educational

___ private residence

___ site

PUBLIC ACQUISITION

ACCESSIBLE

___ entertainment

X religious

___ object

___ in process

___ yes: restricted

___ government

___ scientific

___ being considered

___ yes: unrestricted

___ industrial

___ transportation

X N/A

X no

___ military

___ other:

4. OWNER OF PROPERTY

NAME

STREET & NUMBER

CITY, TOWN

VICINITY OF

STATE Missouri

5. LOCATION OF LEGAL DESCRIPTION

Assessor's Office
Phelps County Courthouse
Rolla, Missouri 65401

6. REPRESENTATION IN EXISTING SURVEYS

TITLE (None)

Determined Eligible?

Yes

No

Federal

State

County

Local

7. DESCRIPTION

CONDITION

CHECK ONE

CHECK ONE

___ excellent

___ deteriorated

X unaltered

X original site

X good

___ ruins

___ altered

___ moved date July 4, 1986

___ fair

___ unexposed

DESCRIBE THE PRESENT AND ORIGINAL (IF KNOWN) PHYSICAL APPEARANCE

Oak Forest Church is a quaint one story building. It has a rock foundation, weatherboard siding, and a tin roof. The Oak Forest Church is an example of Utilitarian Church architecture.

8. SIGNIFICANCE - *Southern Gasconade County Survey* - Oak Forest Church

PERIOD	AREAS OF SIGNIFICANCE - CHECK AND JUSTIFY BELOW				
<input type="checkbox"/> prehistoric	<input type="checkbox"/> archeology - prehistoric	<input type="checkbox"/> community planning	<input type="checkbox"/> landscape architecture	<input checked="" type="checkbox"/> religion	
<input type="checkbox"/> 1400-1499	<input type="checkbox"/> archeology - historic	<input type="checkbox"/> conservation	<input type="checkbox"/> law	<input type="checkbox"/> science	
<input type="checkbox"/> 1500-1599	<input type="checkbox"/> agriculture	<input type="checkbox"/> economics	<input type="checkbox"/> literature	<input type="checkbox"/> sculpture	
<input type="checkbox"/> 1600-1699	<input type="checkbox"/> architecture	<input type="checkbox"/> education	<input type="checkbox"/> military	<input type="checkbox"/> social / humanitarian	
<input type="checkbox"/> 1700-1799	<input type="checkbox"/> art	<input type="checkbox"/> engineering	<input type="checkbox"/> music	<input type="checkbox"/> theater	
<input type="checkbox"/> 1800-1899	<input type="checkbox"/> commerce	<input type="checkbox"/> exploration / settlement	<input type="checkbox"/> philosophy	<input type="checkbox"/> transportation	
<input checked="" type="checkbox"/> 1900-	<input type="checkbox"/> communications	<input type="checkbox"/> industry	<input type="checkbox"/> politics / government	<input type="checkbox"/> other (specify)	
		<input type="checkbox"/> invention			

SPECIFIC DATES	Circa 1900	BUILDER / ARCHITECT	community
----------------	------------	---------------------	-----------

STATEMENT OF SIGNIFICANCE (IN ONE PARAGRAPH)

Religious - The Oak Forest Church has served this community for many years.

9. MAJOR BIBLIOGRAPHICAL REFERENCES

10. GEOGRAPHICAL DATA

ACREAGE OF PROPERTY approx five acres QUADRANGLE NAME Redbird Quad SCALE 1:24000
UTM REFERENCES

A	<table><tr><td>1</td><td>5</td></tr></table>	1	5	<table><tr><td>6</td><td>2</td><td>5</td><td>3</td><td>0</td><td>0</td></tr></table>	6	2	5	3	0	0	<table><tr><td>4</td><td>2</td><td>2</td><td>5</td><td>5</td><td>6</td><td>0</td></tr></table>	4	2	2	5	5	6	0	B	<table><tr><td></td><td></td></tr></table>			<table><tr><td></td><td></td><td></td><td></td><td></td><td></td></tr></table>							<table><tr><td></td><td></td><td></td><td></td><td></td><td></td></tr></table>						
1	5																																			
6	2	5	3	0	0																															
4	2	2	5	5	6	0																														
	ZONE	EASTING	NORTHING		ZONE	EASTING	NORTHING																													
C	<table><tr><td></td><td></td></tr></table>			<table><tr><td></td><td></td><td></td><td></td><td></td><td></td></tr></table>							<table><tr><td></td><td></td><td></td><td></td><td></td><td></td></tr></table>							D	<table><tr><td></td><td></td></tr></table>			<table><tr><td></td><td></td><td></td><td></td><td></td><td></td></tr></table>							<table><tr><td></td><td></td><td></td><td></td><td></td><td></td></tr></table>							

VERBAL BOUNDARY DESCRIPTION AND JUSTIFICATION The Oak Forest Church is located in Bourbois township at the above referenced UTM coordinates. This location recognizes the building and the parameter of the grounds upon which it rests.

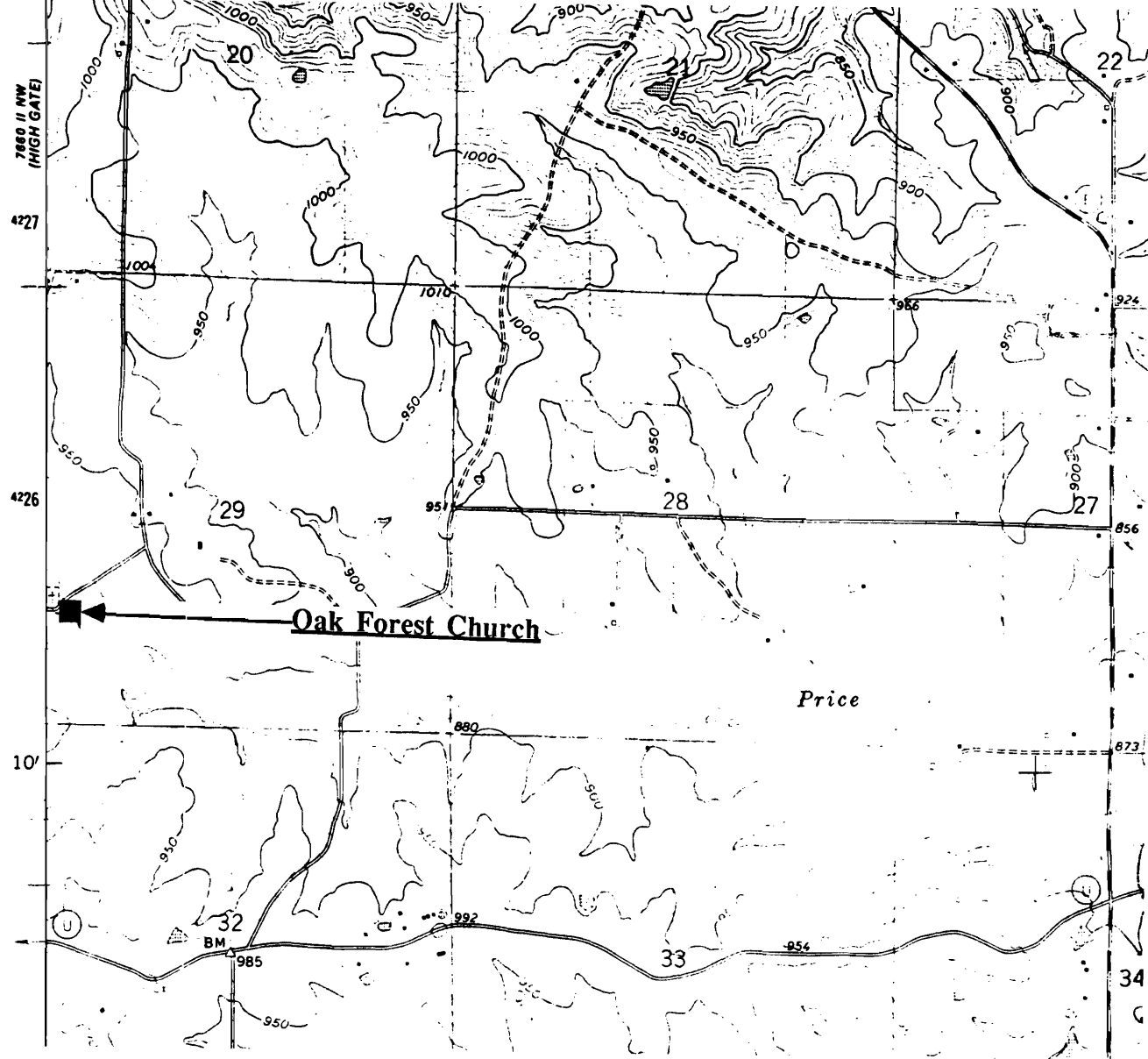
11. FORM PREPARED BY

NAME / TITLE Barbara S. Black - Assistant Historic Preservation Coordinator

ORGANIZATION Meramec Regional Planning Commission

ADDRESS 101 West Tenth Street, Rolla, Missouri 65401

DATE 8-4-86



OAK FOREST CHURCH
(Rural Bland), Mo.

(Southern Gasconade County Survey)

U. S. G. S. 7.5 Minute Topographic Map
Redbird Quadrangle
Scale: 1:24,000

UTM REFERENCES
Zone: 15
Easting: 625300
Northing: 4225560



The Ripp house has a stone foundation, a wood frame, and a tin roof. It is of an irregular plan shape with single sash windows and brick side ridge chimneys. It has a partially enclosed front porch. It is an example of modified Greek Revival architecture.

8. SIGNIFICANCE - S. Gasconade County Survey - The Ripp House

PERIOD	AREAS OF SIGNIFICANCE - CHECK AND JUSTIFY BELOW				
<input type="checkbox"/> prehistoric	<input type="checkbox"/> archeology - prehistoric	<input type="checkbox"/> community planning	<input type="checkbox"/> landscape architecture	<input type="checkbox"/> religion	
<input type="checkbox"/> 1400-1499	<input type="checkbox"/> archeology - historic	<input type="checkbox"/> conservation	<input type="checkbox"/> law	<input type="checkbox"/> science	
<input type="checkbox"/> 1500-1599	<input type="checkbox"/> agriculture	<input type="checkbox"/> economics	<input type="checkbox"/> literature	<input type="checkbox"/> sculpture	
<input type="checkbox"/> 1600-1699	<input checked="" type="checkbox"/> architecture	<input type="checkbox"/> education	<input type="checkbox"/> military	<input type="checkbox"/> social / humanitarian	
<input type="checkbox"/> 1700-1799	<input type="checkbox"/> art	<input type="checkbox"/> engineering	<input type="checkbox"/> music	<input type="checkbox"/> theater	
<input checked="" type="checkbox"/> 1800-1899	<input type="checkbox"/> commerce	<input type="checkbox"/> exploration / settlement	<input type="checkbox"/> philosophy	<input type="checkbox"/> transportation	
<input type="checkbox"/> 1900-	<input type="checkbox"/> communications	<input type="checkbox"/> industry	<input type="checkbox"/> politics / government	<input type="checkbox"/> other (specify)	
		<input type="checkbox"/> invention			

SPECIFIC DATES

Circa 1886

BUILDER / ARCHITECT

STATEMENT OF SIGNIFICANCE (IN ONE PARAGRAPH)

Architecture - This house is one of the older buildings in Bland; it is an example of modified Greek Revival architecture.

9. MAJOR BIBLIOGRAPHICAL REFERENCES

Ellen Ripp

10. GEOGRAPHICAL DATA

ACREAGE OF PROPERTY one lot size
UTM REFERENCES

QUADRANGLE NAME Belle Quad

SCALE 1:24000

A

1	5	6	1	9	5	0	0	4	2	3	9	9	0	0
---	---	---	---	---	---	---	---	---	---	---	---	---	---	---

ZONE EASTING NORTHING

B

--	--	--	--	--	--	--	--	--	--	--	--	--	--	--

ZONE EASTING NORTHING

C

--	--	--	--	--	--	--	--	--	--	--	--	--	--	--

D

--	--	--	--	--	--	--	--	--	--	--	--	--	--	--

VERBAL BOUNDARY DESCRIPTION AND JUSTIFICATION The Ripp house is located in Third Creek township at the above referenced UTM coordinates. This location recognizes the building and the parameter of the grounds upon which it rests.

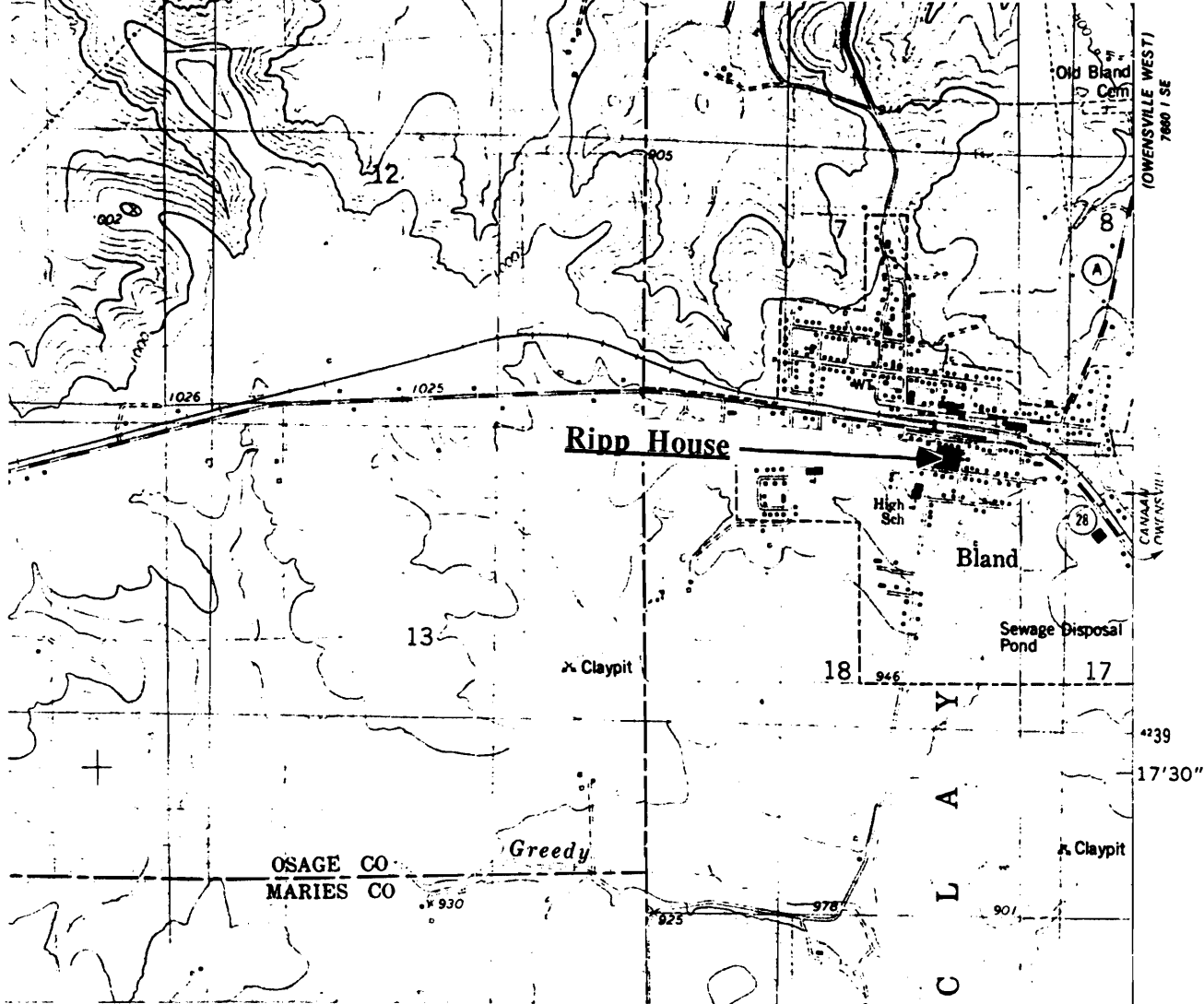
11. FORM PREPARED BY

NAME / TITLE Barbara S. Black - Assistant Historic Preservation Coordinator

ORGANIZATION Meramec Regional Planning Commission

ADDRESS 101 West Tenth Street, Rolla, Missouri 65401

DATE 9-8-86



THE RIPP HOUSE
Bland, Mo.

(Southern Gasconade County Survey)

U. S. G. S. 7.5 Minute Topographic Map
Belle Quadrangle
Scale: 1:24,000

UTM REFERENCES
Zone: 15
Easting: 619500
Northing: 4239900



MISSOURI OFFICE OF HISTORIC PRESERVATION / INVENTORY SURVEY FORM

1. NAME		The Ritterbusch House	
HISTORIC		The Methodist Church Parsonage	
AND / OR COMMON			
2. LOCATION		T41N. R6W. S8.	
STREET & NUMBER		Hwy. B	
CITY, TOWN		(Rural) Bland	
VICINITY OF		Clay Township	
STATE Missouri		CODE 29	COUNTY Gasconade County CODE 073
3. CLASSIFICATION			
CATEGORY	OWNERSHIP	STATUS	PRESENT USE
<input type="checkbox"/> district	<input type="checkbox"/> public	<input checked="" type="checkbox"/> occupied	<input type="checkbox"/> agriculture
<input checked="" type="checkbox"/> building(s)	<input checked="" type="checkbox"/> private	<input type="checkbox"/> unoccupied	<input type="checkbox"/> commercial
<input type="checkbox"/> structure	<input type="checkbox"/> both	<input type="checkbox"/> work in progress	<input type="checkbox"/> educational
<input type="checkbox"/> site	PUBLIC ACQUISITION	ACCESSIBLE	<input checked="" type="checkbox"/> private residence
<input type="checkbox"/> object	<input type="checkbox"/> in process	<input checked="" type="checkbox"/> yes: restricted	<input type="checkbox"/> religious
	<input type="checkbox"/> being considered	<input type="checkbox"/> yes: unrestricted	<input type="checkbox"/> scientific
	<input checked="" type="checkbox"/> N/A	<input type="checkbox"/> no	<input type="checkbox"/> industrial
			<input type="checkbox"/> military
			<input type="checkbox"/> other: _____
4. OWNER OF PROPERTY			
NAME		Verna Ritterbusch	
STREET & NUMBER			
CITY, TOWN		VICINITY OF	STATE Missouri
5. LOCATION OF LEGAL DESCRIPTION			
Assessor's Office Phelps County Courthouse Rolla, Missouri 65401			
6. REPRESENTATION IN EXISTING SURVEYS			
TITLE (None)	Determined Eligible?	Yes	No
		Federal	State
		County	Local
7. DESCRIPTION			
CONDITION	CHECK ONE	CHECK ONE	
<input type="checkbox"/> excellent	<input type="checkbox"/> deteriorated	<input checked="" type="checkbox"/> original site	
<input checked="" type="checkbox"/> good	<input type="checkbox"/> ruins	<input type="checkbox"/> moved date <u>Aug. 1986</u>	
<input type="checkbox"/> fair	<input type="checkbox"/> unexposed		

DESCRIBE THE PRESENT AND ORIGINAL (IF KNOWN) PHYSICAL APPEARANCE

This is a large two story building which used to be used as the Methodist Church Parsonage. It has a rock foundation , white masonite board siding, and a tin roof. The bay window has been replaced by the front porch. The Ritterbusch house is an exmaple of modified Greek Revival architecture.

8. SIGNIFICANCE - S. Gasconade County Survey - Ritterbusch House

PERIOD	AREAS OF SIGNIFICANCE - CHECK AND JUSTIFY BELOW			
<input type="checkbox"/> prehistoric	<input type="checkbox"/> archeology - prehistoric	<input type="checkbox"/> community planning	<input type="checkbox"/> landscape architecture	<input checked="" type="checkbox"/> religion
<input type="checkbox"/> 1400-1499	<input type="checkbox"/> archeology - historic	<input type="checkbox"/> conservation	<input type="checkbox"/> law	<input type="checkbox"/> science
<input type="checkbox"/> 1500-1599	<input type="checkbox"/> agriculture	<input type="checkbox"/> economics	<input type="checkbox"/> literature	<input type="checkbox"/> sculpture
<input type="checkbox"/> 1600-1699	<input type="checkbox"/> architecture	<input type="checkbox"/> education	<input type="checkbox"/> military	<input type="checkbox"/> social / humanitarian
<input type="checkbox"/> 1700-1799	<input type="checkbox"/> art	<input type="checkbox"/> engineering	<input type="checkbox"/> music	<input type="checkbox"/> theater
<input checked="" type="checkbox"/> 1800-1899	<input type="checkbox"/> commerce	<input type="checkbox"/> exploration / settlement	<input type="checkbox"/> philosophy	<input type="checkbox"/> transportation
<input type="checkbox"/> 1900-	<input type="checkbox"/> communications	<input type="checkbox"/> industry	<input type="checkbox"/> politics / government	<input type="checkbox"/> other (specify)
		<input type="checkbox"/> invention		

SPECIFIC DATES	Circa 1886	BUILDER / ARCHITECT	Church Community
----------------	------------	---------------------	------------------

STATEMENT OF SIGNIFICANCE (IN ONE PARAGRAPH)

Religion - This bulding was once used as the Methodist Church Parsonage.

9. MAJOR BIBLIOGRAPHICAL REFERENCES

Verna Ritterbusch

10. GEOGRAPHICAL DATA

ACREAGE OF PROPERTY	<u>Unknown</u>	QUADRANGLE NAME	<u>Owensville West Quad</u>	SCALE	<u>1:24000</u>
---------------------	----------------	-----------------	-----------------------------	-------	----------------

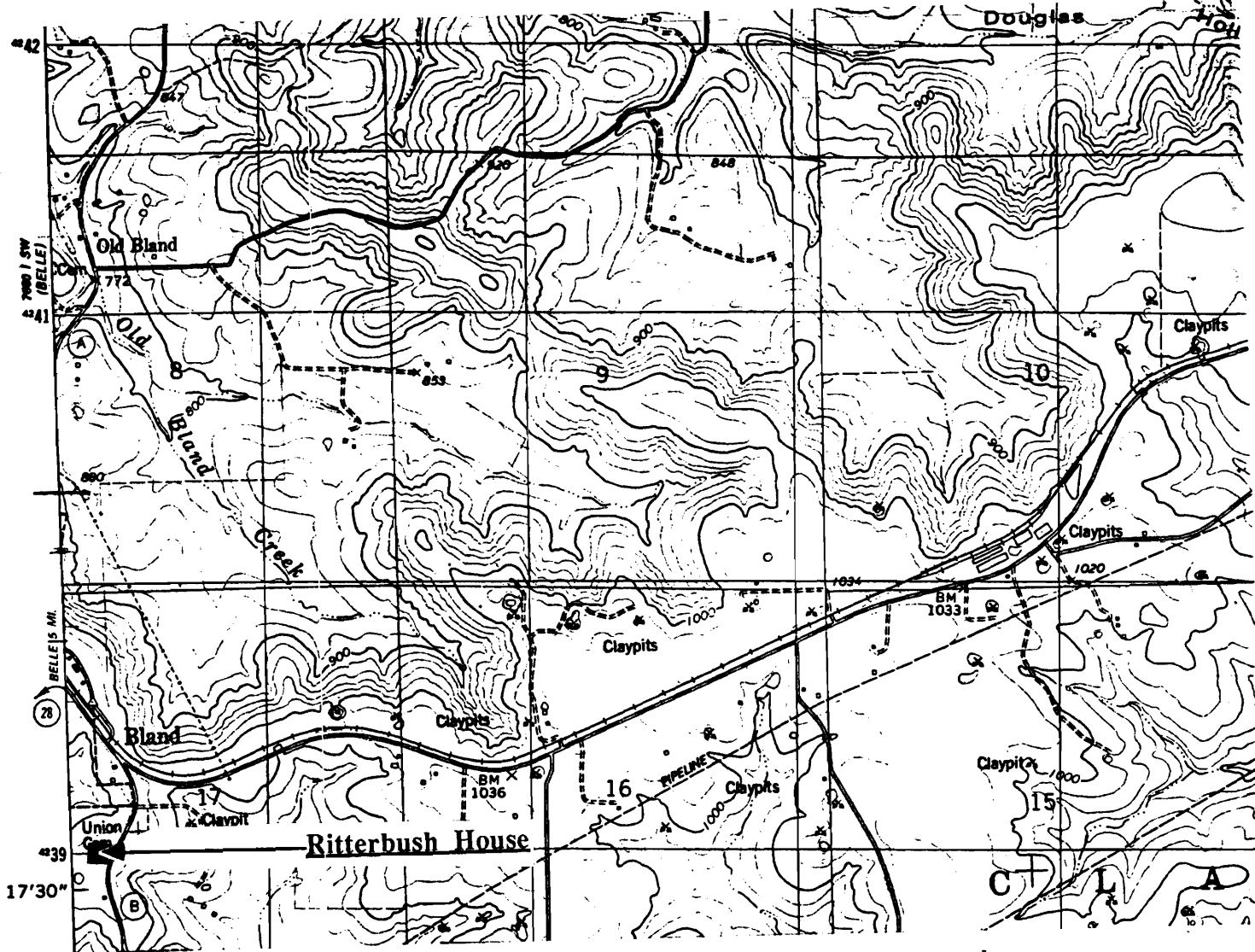
UTM REFERENCES

A	<u>1</u> <u>5</u>	<u>6</u> <u>2</u> <u>0</u> <u>2</u> <u>0</u> <u>0</u>	<u>4</u> <u>2</u> <u>4</u> <u>1</u> <u>2</u> <u>6</u> <u>0</u>	B	<u> </u> <u> </u>	<u> </u> <u> </u> <u> </u> <u> </u> <u> </u> <u> </u>	<u> </u> <u> </u> <u> </u> <u> </u> <u> </u> <u> </u>
	ZONE	EASTING	NORTHING		ZONE	EASTING	NORTHING
C	<u> </u> <u> </u>	<u> </u> <u> </u> <u> </u> <u> </u> <u> </u> <u> </u>	<u> </u> <u> </u> <u> </u> <u> </u> <u> </u> <u> </u>	D	<u> </u> <u> </u>	<u> </u> <u> </u> <u> </u> <u> </u> <u> </u> <u> </u>	<u> </u> <u> </u> <u> </u> <u> </u> <u> </u> <u> </u>

VERBAL BOUNDARY DESCRIPTION AND JUSTIFICATION The Ritterbusch house is located in Clay township at the above referenced UTM coordinates. This location recognizes the building and the parameter of the grounds upon which it rests.

11. FORM PREPARED BY

NAME / TITLE	Barbara S. Black - Assistant Historic Preservation Coordinator	
ORGANIZATION	Meramec Regional Planning Commission	
ADDRESS	101 West Tenth Street, Rolla, Missouri 65401	DATE 8-86



THE RITTERBUSH HOUSE
(Rural) Bland, Mo.

(Southern Gasconade County Survey)

U. S. G. S. 7.5 Minute Topographic Map
Owensville West Quadrangle
Scale: 1:24,000

UTM REFERENCES
Zone: 15
Easting: 620200
Northing: 4241260



MISSOURI OFFICE OF HISTORIC PRESERVATION / INVENTORY SURVEY FORM

1. NAME		The Roberson Rock House	
HISTORIC			
AND / OR COMMON			
2. LOCATION		T41N. R6W. S7.	
STREET & NUMBER		Kansas City Ave. & Vector St.	
CITY, TOWN		Bland	
VICINITY OF		Clay Township	
STATE Missouri		CODE 29	COUNTY Gasconade County
		CODE 073	
3. CLASSIFICATION			
CATEGORY	OWNERSHIP	STATUS	PRESENT USE
<input type="checkbox"/> district	<input type="checkbox"/> public	<input checked="" type="checkbox"/> occupied	<input type="checkbox"/> agriculture
<input checked="" type="checkbox"/> building(s)	<input checked="" type="checkbox"/> private	<input type="checkbox"/> unoccupied	<input type="checkbox"/> commercial
<input type="checkbox"/> structure	<input type="checkbox"/> both	<input type="checkbox"/> work in progress	<input type="checkbox"/> educational
<input type="checkbox"/> site	PUBLIC ACQUISITION	ACCESSIBLE	<input checked="" type="checkbox"/> private residence
<input type="checkbox"/> object	<input type="checkbox"/> in process	<input checked="" type="checkbox"/> yes: restricted	<input type="checkbox"/> religious
	<input type="checkbox"/> being considered	<input type="checkbox"/> yes: unrestricted	<input type="checkbox"/> scientific
	<input checked="" type="checkbox"/> N/A	<input type="checkbox"/> no	<input type="checkbox"/> industrial
			<input type="checkbox"/> military
			<input type="checkbox"/> other: _____
4. OWNER OF PROPERTY			
NAME		Mr. & Mrs. Roberson	
STREET & NUMBER			
CITY, TOWN		VICINITY OF	STATE Missouri
5. LOCATION OF LEGAL DESCRIPTION			
Assessor's Office Phelps County Courthouse Rolla, Missouri 65401			
6. REPRESENTATION IN EXISTING SURVEYS			
TITLE (None)	Determined Eligible?	Yes	No
	Federal	State	County
	Local		
7. DESCRIPTION			
CONDITION	CHECK ONE	CHECK ONE	
<input type="checkbox"/> excellent	<input checked="" type="checkbox"/> unaltered	<input checked="" type="checkbox"/> original site	
<input checked="" type="checkbox"/> good	<input type="checkbox"/> altered	<input type="checkbox"/> moved	date Aug. 1986
<input type="checkbox"/> fair			

DESCRIBE THE PRESENT AND ORIGINAL (IF KNOWN) PHYSICAL APPEARANCE

The Roberson Rock house has walls 18" thick. It has a full rock foundation and a full basement. It has a gable roofline made of of tin and roof dormers on the northern and southern sides of the building. This building is an example of Semi-Bungalow architecture.

8. SIGNIFICANCE - S. Gasconade County Survey - Roberson House

PERIOD	AREAS OF SIGNIFICANCE - CHECK AND JUSTIFY BELOW				
<input type="checkbox"/> prehistoric	<input type="checkbox"/> archeology - prehistoric	<input type="checkbox"/> community planning	<input type="checkbox"/> landscape architecture	<input type="checkbox"/> religion	
<input type="checkbox"/> 1400-1499	<input type="checkbox"/> archeology - historic	<input type="checkbox"/> conservation	<input type="checkbox"/> law	<input type="checkbox"/> science	
<input type="checkbox"/> 1500-1599	<input type="checkbox"/> agriculture	<input type="checkbox"/> economics	<input type="checkbox"/> literature	<input type="checkbox"/> sculpture	
<input type="checkbox"/> 1600-1699	<input checked="" type="checkbox"/> architecture	<input type="checkbox"/> education	<input type="checkbox"/> military	<input type="checkbox"/> social / humanitarian	
<input type="checkbox"/> 1700-1799	<input type="checkbox"/> art	<input type="checkbox"/> engineering	<input type="checkbox"/> music	<input type="checkbox"/> theater	
<input type="checkbox"/> 1800-1899	<input type="checkbox"/> commerce	<input type="checkbox"/> exploration / settlement	<input type="checkbox"/> philosophy	<input type="checkbox"/> transportation	
<input checked="" type="checkbox"/> 1900-	<input type="checkbox"/> communications	<input type="checkbox"/> industry	<input type="checkbox"/> politics / government	<input type="checkbox"/> other (specify)	
		<input type="checkbox"/> invention			

SPECIFIC DATES	early 1900s	BUILDER / ARCHITECT
----------------	-------------	---------------------

STATEMENT OF SIGNIFICANCE (IN ONE PARAGRAPH)

Architecture - This building is a rare example of semi-bungalow architecture in this area.

9. MAJOR BIBLIOGRAPHICAL REFERENCES

Mrs. Roberson

10. GEOGRAPHICAL DATA

ACREAGE OF PROPERTY one lot size QUADRANGLE NAME Belle Quad SCALE 1:24000
UTM REFERENCES

A	<table><tr><td>1</td><td>5</td></tr></table>	1	5	<table><tr><td>6</td><td>1</td><td>9</td><td>0</td><td>2</td><td>0</td></tr></table>	6	1	9	0	2	0	<table><tr><td>4</td><td>2</td><td>4</td><td>0</td><td>2</td><td>6</td><td>0</td></tr></table>	4	2	4	0	2	6	0	B	<table><tr><td></td><td></td></tr></table>			<table><tr><td></td><td></td><td></td><td></td><td></td><td></td></tr></table>							<table><tr><td></td><td></td><td></td><td></td><td></td><td></td></tr></table>						
1	5																																			
6	1	9	0	2	0																															
4	2	4	0	2	6	0																														
	ZONE	EASTING	NORTHING		ZONE	EASTING	NORTHING																													
C	<table><tr><td></td><td></td></tr></table>			<table><tr><td></td><td></td><td></td><td></td><td></td><td></td></tr></table>							<table><tr><td></td><td></td><td></td><td></td><td></td><td></td></tr></table>							D	<table><tr><td></td><td></td></tr></table>			<table><tr><td></td><td></td><td></td><td></td><td></td><td></td></tr></table>							<table><tr><td></td><td></td><td></td><td></td><td></td><td></td></tr></table>							

VERBAL BOUNDARY DESCRIPTION AND JUSTIFICATION The Roberson house is located in Clay township at the above referenced UTM coordinates. This location recognizes the building and the parameter of the grounds upon which it rests.

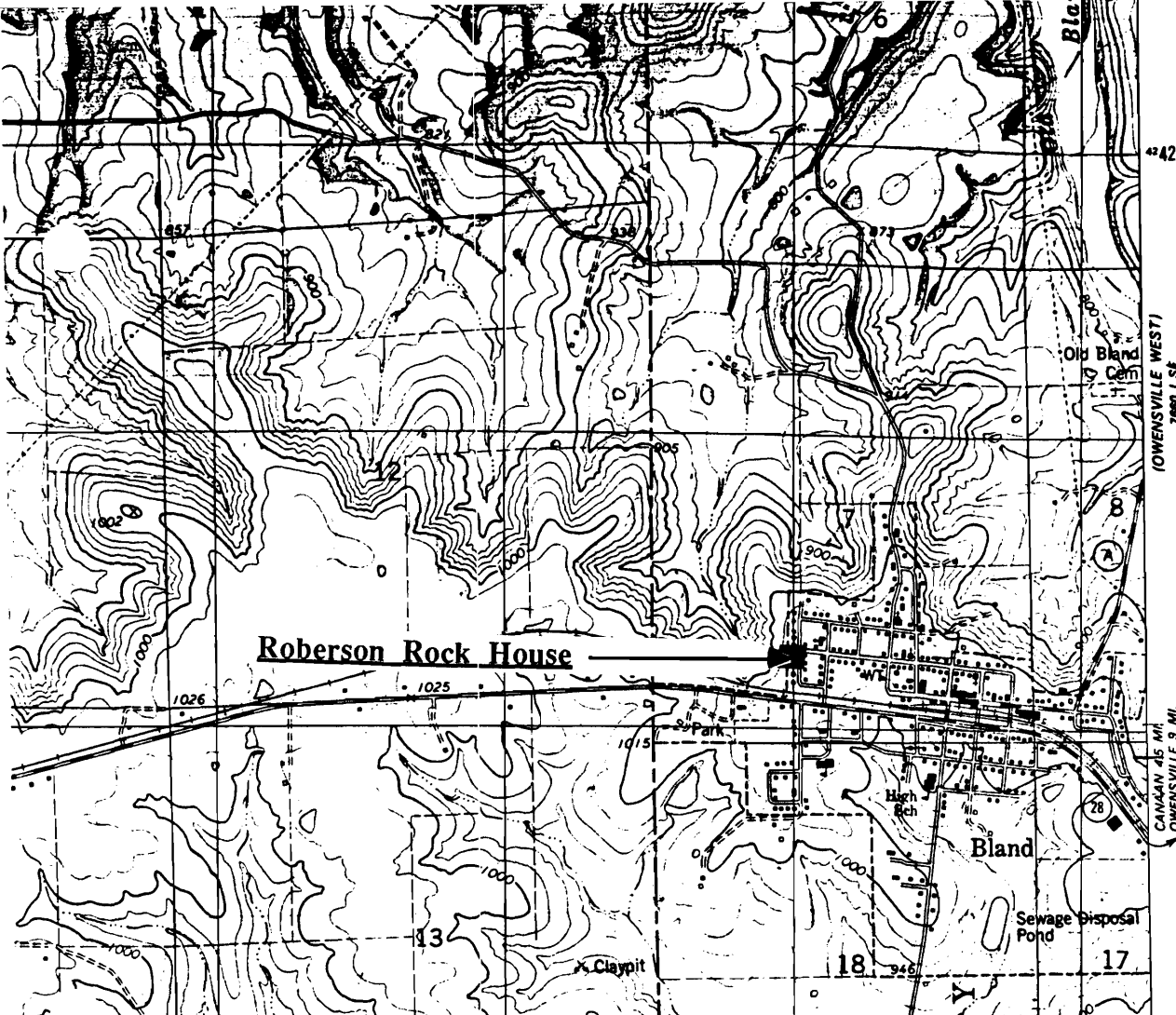
11. FORM PREPARED BY

NAME / TITLE Barbara S. Black - Assistant Historic Preservation Coordinator

ORGANIZATION Meramec Regional Planning Commission

ADDRESS 101 West Tenth Street, Rolla, Missouri 65401

DATE 1986



THE ROBERSON ROCK HOUSE
Bland, Mo.

(Southern Gasconade County Survey)

U. S. G. S. 7.5 Minute Topographic Map
Belle Quadrangle
Scale: 1:24,000

UTM REFERENCES
Zone: 15
Easting: 619020
Northing: 4240260



MISSOURI OFFICE OF HISTORIC PRESERVATION / INVENTORY SURVEY FORM

1. NAME The S & M Cafe

HISTORIC

AND / OR COMMON

2. LOCATION T41N. R6W. S17.

STREET & NUMBER Colodo Ave.

CITY, TOWN Bland

VICINITY OF Third Creek Township

STATE Missouri

CODE 29

COUNTY Gasconade County

CODE 073

3. CLASSIFICATION

CATEGORY

OWNERSHIP

STATUS

PRESENT USE

___ district

___ public

X occupied

___ agriculture

___ museum

X building(s)

X private

___ unoccupied

X commercial

___ park

___ structure

___ both

___ work in progress

___ educational

___ private residence

___ site

PUBLIC ACQUISITION

ACCESSIBLE

___ entertainment

___ religious

___ object

___ in process

X yes: restricted

___ government

___ scientific

___ being considered

___ yes: unrestricted

___ industrial

___ transportation

X N/A

___ no

___ military

___ other:

4. OWNER OF PROPERTY

NAME

Gladys Schuenmeyer

STREET & NUMBER

CITY, TOWN

VICINITY OF

STATE Missouri

5. LOCATION OF LEGAL DESCRIPTION

Assessor's Office
Phelps County Courthouse
Rolla, Missouri 65401

6. REPRESENTATION IN EXISTING SURVEYS

TITLE (None)

Determined Eligible?

Yes

No

Federal

State

County

Local

7. DESCRIPTION

CONDITION

CHECK ONE

CHECK ONE

___ excellent

___ deteriorated

X unaltered

X original site

___ good

___ ruins

___ altered

___ moved

date Sept. 4, 1986

X fair

___ unexposed

DESCRIBE THE PRESENT AND ORIGINAL (IF KNOWN) PHYSICAL APPEARANCE

The S & M Cafe is a two story structure of an irregular plan shape. It has a stone foundation, a wood frame, and a shingled roof. This building has a flat roofline, a commercial front, and a false wooden facade. This building is an example of Vernacular architecture.

8. SIGNIFICANCE - S. Gasconade County Survey - The S & M Cafe

PERIOD	AREAS OF SIGNIFICANCE - CHECK AND JUSTIFY BELOW				
<input type="checkbox"/> prehistoric	<input type="checkbox"/> archeology - prehistoric	<input checked="" type="checkbox"/> community planning	<input type="checkbox"/> landscape architecture	<input type="checkbox"/> religion	
<input type="checkbox"/> 1400-1499	<input type="checkbox"/> archeology - historic	<input type="checkbox"/> conservation	<input type="checkbox"/> law	<input type="checkbox"/> science	
<input type="checkbox"/> 1500-1599	<input type="checkbox"/> agriculture	<input type="checkbox"/> economics	<input type="checkbox"/> literature	<input type="checkbox"/> sculpture	
<input type="checkbox"/> 1600-1699	<input type="checkbox"/> architecture	<input type="checkbox"/> education	<input type="checkbox"/> military	<input type="checkbox"/> social / humanitarian	
<input type="checkbox"/> 1700-1799	<input type="checkbox"/> art	<input type="checkbox"/> engineering	<input type="checkbox"/> music	<input type="checkbox"/> theater	
<input checked="" type="checkbox"/> 1800-1899	<input type="checkbox"/> commerce	<input type="checkbox"/> exploration / settlement	<input type="checkbox"/> philosophy	<input type="checkbox"/> transportation	
<input type="checkbox"/> 1900-	<input type="checkbox"/> communications	<input type="checkbox"/> industry	<input type="checkbox"/> politics / government	<input type="checkbox"/> other (specify)	
		<input type="checkbox"/> invention			

SPECIFIC DATES C1rcq 1890 BUILDER / ARCHITECT Unknown

STATEMENT OF SIGNIFICANCE (IN ONE PARAGRAPH)

Community - This building may be the oldest commercial building still standing in bland.

9. MAJOR BIBLIOGRAPHICAL REFERENCES

Jerry Goodman, Bland

10. GEOGRAPHICAL DATA

ACREAGE OF PROPERTY one lot size QUADRANGLE NAME Belle Quad SCALE 1:24000
UTM REFERENCES

A	1	5	6	1	9	7	8	10	4	2	4	9	1	4	0	B													
	ZONE	EASTING	NORTHING	ZONE	EASTING	NORTHING	ZONE	EASTING	NORTHING	ZONE	EASTING	NORTHING	ZONE	EASTING	NORTHING														
C																D													

VERBAL BOUNDARY DESCRIPTION AND JUSTIFICATION The S & M Cafe is located in Third Creek township at the above referenced UTM coordinates. This location recognizes the building and the parameter of the grounds upon which it rests.

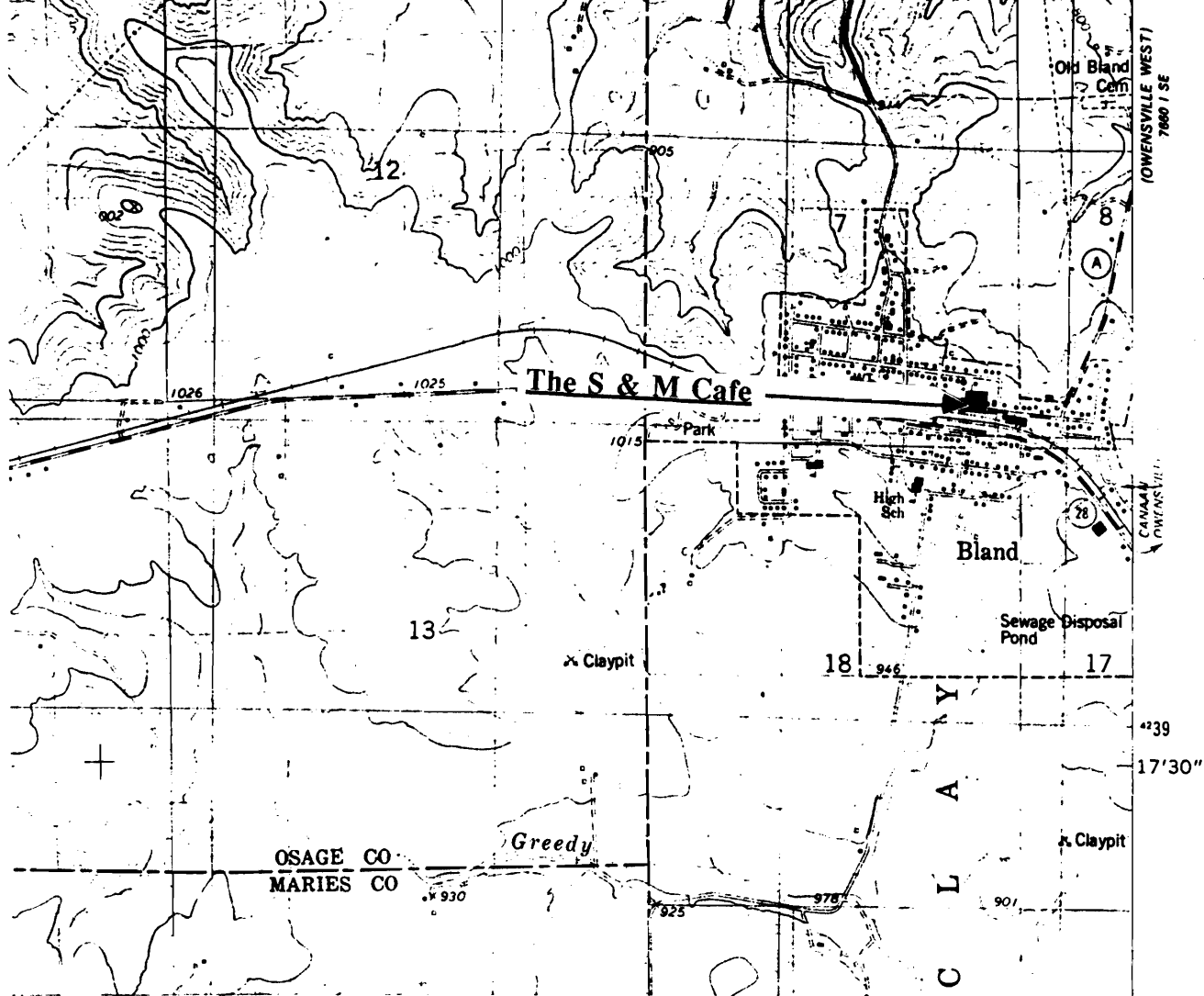
11. FORM PREPARED BY

NAME / TITLE Barbara S. Black - Assistant Historic Preservation Coordinator

ORGANIZATION Meramec Regional Planning Commission

ADDRESS 101 West Tenth Street, Rolla, Missouri 65401

DATE 9-8-86



THE S & M CAFE
Bland, Mo.

(Southern Gasconade County Survey)

U. S. G. S. 7.5 Minute Topographic Map
Belle Quadrangle
Scale: 1:24,000

UTM REFERENCES

Zone: 15
Easting: 619780
Northing: 4249140



MISSOURI OFFICE OF HISTORIC PRESERVATION / INVENTORY SURVEY FORM

1. NAME The Schneider House

HISTORIC

AND / OR COMMON Hensley House

2. LOCATION T41N. R6W. S6.

STREET & NUMBER Kansas City Ave. & Elm St.

CITY, TOWN Bland

VICINITY OF Clay Township

STATE Missouri

CODE 29

COUNTY Gasconade County

CODE 073

3. CLASSIFICATION

CATEGORY

__ district

X building(s)

__ structure

__ site

__ object

OWNERSHIP

__ public

X private

__ both

PUBLIC ACQUISITION

__ in process

__ being considered

X N/A

STATUS

X occupied

__ unoccupied

__ work in progress

ACCESSIBLE

X yes: restricted

__ yes: unrestricted

__ no

PRESENT USE

__ agriculture

__ commercial

__ educational

__ entertainment

__ government

__ industrial

__ military

__ museum

__ park

X private residence

__ religious

__ scientific

__ transportation

__ other:

4. OWNER OF PROPERTY

NAME Paul Schnelder

STREET & NUMBER

CITY, TOWN

VICINITY OF

STATE Missouri

5. LOCATION OF LEGAL DESCRIPTION

Assessor's Office
Phelps County Courthouse
Rolla, Missouri 65401

6. REPRESENTATION IN EXISTING SURVEYS

TITLE (None) Determined Eligible? Yes No Federal State County Local

7. DESCRIPTION

CONDITION

__ excellent

X good

__ fair

__ deteriorated

__ ruins

__ unexposed

CHECK ONE

X unaltered

__ altered

CHECK ONE

X original site

__ moved

date Aug. 1986

DESCRIBE THE PRESENT AND ORIGINAL (IF KNOWN) PHYSICAL APPEARANCE

The Schneider house is a large two story building with cross gable rooflines. The front has a low pitch pediment porch roof supported by unfluted porch columns. The front gable roofline has return cornices and a small attic window placed in the tympanum of the pediment. There is a front two story bay window. This house has a cement block foundation. The Schneider house is an example of modified Victorian Gothic architecture.

8. SIGNIFICANCE - S. Gasconade County Survey - Schneider/Bland

PERIOD	AREAS OF SIGNIFICANCE - CHECK AND JUSTIFY BELOW			
<input type="checkbox"/> prehistoric	<input type="checkbox"/> archeology - prehistoric	<input type="checkbox"/> community planning	<input type="checkbox"/> landscape architecture	<input checked="" type="checkbox"/> religion
<input type="checkbox"/> 1400-1499	<input type="checkbox"/> archeology - historic	<input type="checkbox"/> conservation	<input type="checkbox"/> law	<input type="checkbox"/> science
<input type="checkbox"/> 1500-1599	<input type="checkbox"/> agriculture	<input type="checkbox"/> economics	<input type="checkbox"/> literature	<input type="checkbox"/> sculpture
<input type="checkbox"/> 1600-1699	<input type="checkbox"/> architecture	<input type="checkbox"/> education	<input type="checkbox"/> military	<input type="checkbox"/> social / humanitarian
<input type="checkbox"/> 1700-1799	<input type="checkbox"/> art	<input type="checkbox"/> engineering	<input type="checkbox"/> music	<input type="checkbox"/> theater
<input type="checkbox"/> 1800-1899	<input type="checkbox"/> commerce	<input type="checkbox"/> exploration / settlement	<input type="checkbox"/> philosophy	<input type="checkbox"/> transportation
<input checked="" type="checkbox"/> 1900-	<input type="checkbox"/> communications	<input type="checkbox"/> industry	<input type="checkbox"/> politics / government	<input type="checkbox"/> other (specify)
		<input type="checkbox"/> invention		

SPECIFIC DATES Circa 1915**BUILDER / ARCHITECT** unknown

STATEMENT OF SIGNIFICANCE (IN ONE PARAGRAPH)

Religion - at one time this house was used as an Evangelical Church parsonage. Rev. Rankin lived here.

9. MAJOR BIBLIOGRAPHICAL REFERENCES

Alice Brumley

10. GEOGRAPHICAL DATA

ACREAGE OF PROPERTY one lot size **QUADRANGLE NAME** Belle Quad **SCALE** 1:24000
UTM REFERENCES

A

1	5	6	1	9	2	2	0	4	2	4	0	2	8	0
---	---	---	---	---	---	---	---	---	---	---	---	---	---	---

 ZONE EASTING NORTHING

B

--	--	--	--	--	--	--	--	--	--	--	--	--	--	--

 ZONE EASTING NORTHING

C

--	--	--	--	--	--	--	--	--	--	--	--	--	--	--

D

--	--	--	--	--	--	--	--	--	--	--	--	--	--	--

VERBAL BOUNDARY DESCRIPTION AND JUSTIFICATION The Schneider house is located in Clay township at the above referenced UTM coordinates. This location recognizes the building and the parameter of the grounds upon which it rests.

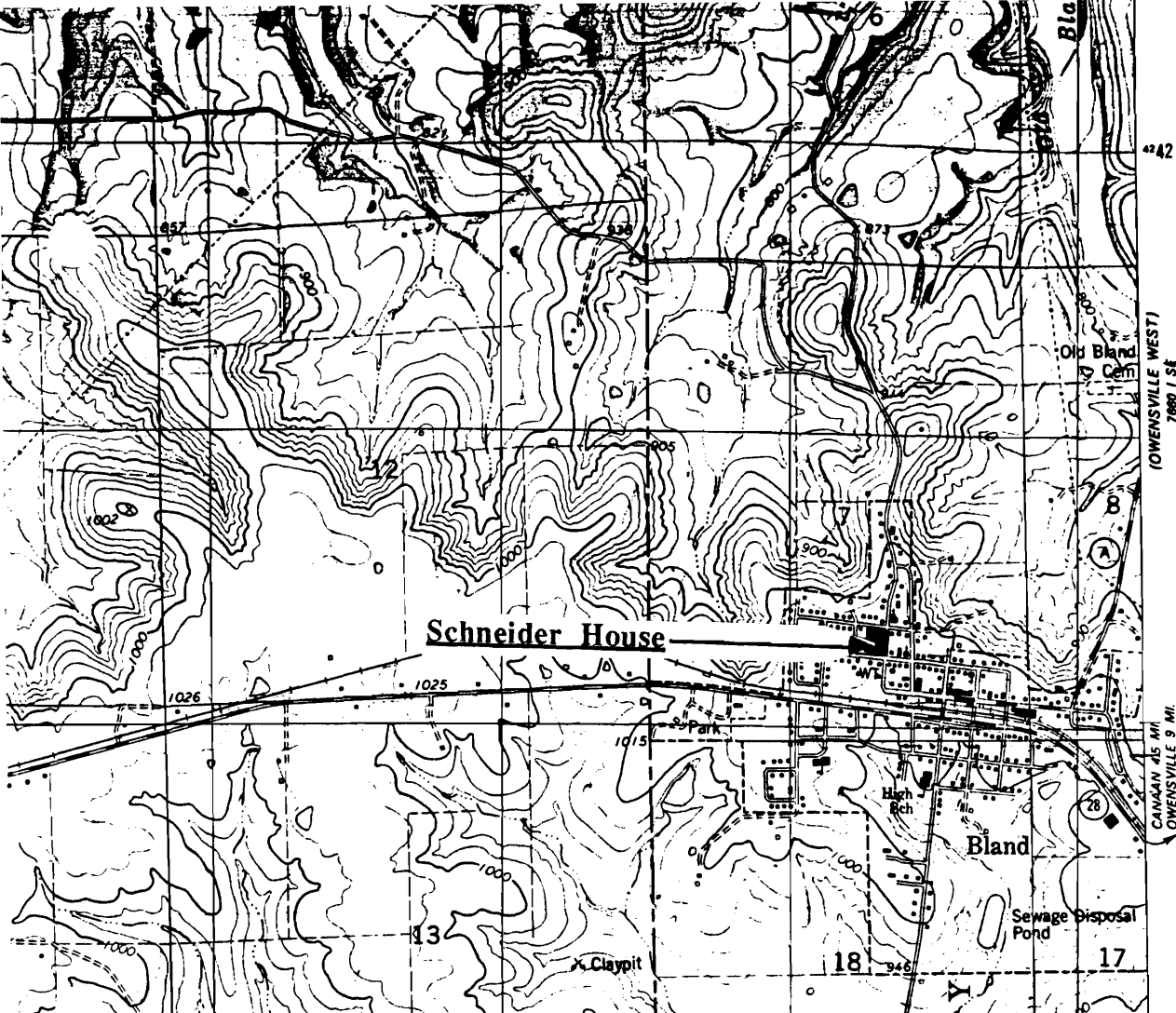
11. FORM PREPARED BY

NAME / TITLE Barbara S. Black - Assistant Historic Preservation Coordinator

ORGANIZATION Meramec Regional Planning Commission

ADDRESS 101 West Tenth Street, Rolla, Missouri 65401

DATE 1986



THE SCHNEIDER HOUSE
Bland, Mo.

(Southern Gasconade County Survey)

U. S. G. S. 7.5 Minute Topographic Map
Belle Quadrangle
Scale: 1:24,000

UTM REFERENCES
Zone: 15
Easting: 619220
Northing: 4240280



MISSOURI OFFICE OF HISTORIC PRESERVATION / INVENTORY SURVEY FORM

1. NAME The Seba House

HISTORIC

AND / OR COMMON

2. LOCATION T41N. R6W. S17.

STREET & NUMBER Hwy. B

CITY, TOWN (Rural) Bland

VICINITY OF Clay Township

STATE Missouri

CODE 29

COUNTY Gasconade County

CODE 073

3. CLASSIFICATION

CATEGORY

OWNERSHIP

STATUS

PRESENT USE

__ district

__ public

X occupied

__ agriculture

__ museum

X building(s)

X private

__ unoccupied

__ commercial

__ park

__ structure

__ both

__ work in progress

__ educational

X private residence

__ site

PUBLIC ACQUISITION

ACCESSIBLE

__ entertainment

__ religious

__ object

__ in process

X yes: restricted

__ government

__ scientific

__ being considered

__ yes: unrestricted

__ industrial

__ transportation

X N/A

__ no

__ military

__ other:

4. OWNER OF PROPERTY

NAME

STREET & NUMBER

CITY, TOWN

VICINITY OF

STATE Missouri

5. LOCATION OF LEGAL DESCRIPTION

Assessor's Office
Phelps County Courthouse
Rolla, Missouri 65401

6. REPRESENTATION IN EXISTING SURVEYS

TITLE (None)

Determined Eligible?

Yes

No

Federal

State

County

Local

7. DESCRIPTION

CONDITION

CHECK ONE

CHECK ONE

__ excellent

__ deteriorated

X unaltered

X original site

__ good

__ ruins

__ altered

__ moved date Aug., 1986

X fair

__ unexposed

DESCRIBE THE PRESENT AND ORIGINAL (IF KNOWN) PHYSICAL APPEARANCE

The Seba house is a two story building of a modified Victorian Gothic style of architecture. It has rolled asphalt siding and a tin roof. It was originally a log cabin.

8. SIGNIFICANCE - S. Gasconade County Survey - The Seba House

PERIOD	AREAS OF SIGNIFICANCE - CHECK AND JUSTIFY BELOW			
<input type="checkbox"/> prehistoric	<input type="checkbox"/> archeology - prehistoric	<input type="checkbox"/> community planning	<input type="checkbox"/> landscape architecture	<input type="checkbox"/> religion
<input type="checkbox"/> 1400-1499	<input type="checkbox"/> archeology - historic	<input type="checkbox"/> conservation	<input type="checkbox"/> law	<input type="checkbox"/> science
<input type="checkbox"/> 1500-1599	<input type="checkbox"/> agriculture	<input type="checkbox"/> economics	<input type="checkbox"/> literature	<input type="checkbox"/> sculpture
<input type="checkbox"/> 1600-1699	<input type="checkbox"/> architecture	<input type="checkbox"/> education	<input type="checkbox"/> military	<input type="checkbox"/> social / humanitarian
<input type="checkbox"/> 1700-1799	<input type="checkbox"/> art	<input type="checkbox"/> engineering	<input type="checkbox"/> music	<input type="checkbox"/> theater
<input checked="" type="checkbox"/> 1800-1899	<input type="checkbox"/> commerce	<input type="checkbox"/> exploration / settlement	<input type="checkbox"/> philosophy	<input type="checkbox"/> transportation
<input type="checkbox"/> 1900-	<input type="checkbox"/> communications	<input type="checkbox"/> industry	<input type="checkbox"/> politics / government	<input type="checkbox"/> other (specify)
		<input type="checkbox"/> invention		

SPECIFIC DATES 1890 BUILDER / ARCHITECT unknown

STATEMENT OF SIGNIFICANCE (IN ONE PARAGRAPH)

Architecture/Community - This building was originally a log house; Lohmeyer was once a postal carrier in the town of Bland.

9. MAJOR BIBLIOGRAPHICAL REFERENCES

Charles Seba

10. GEOGRAPHICAL DATA

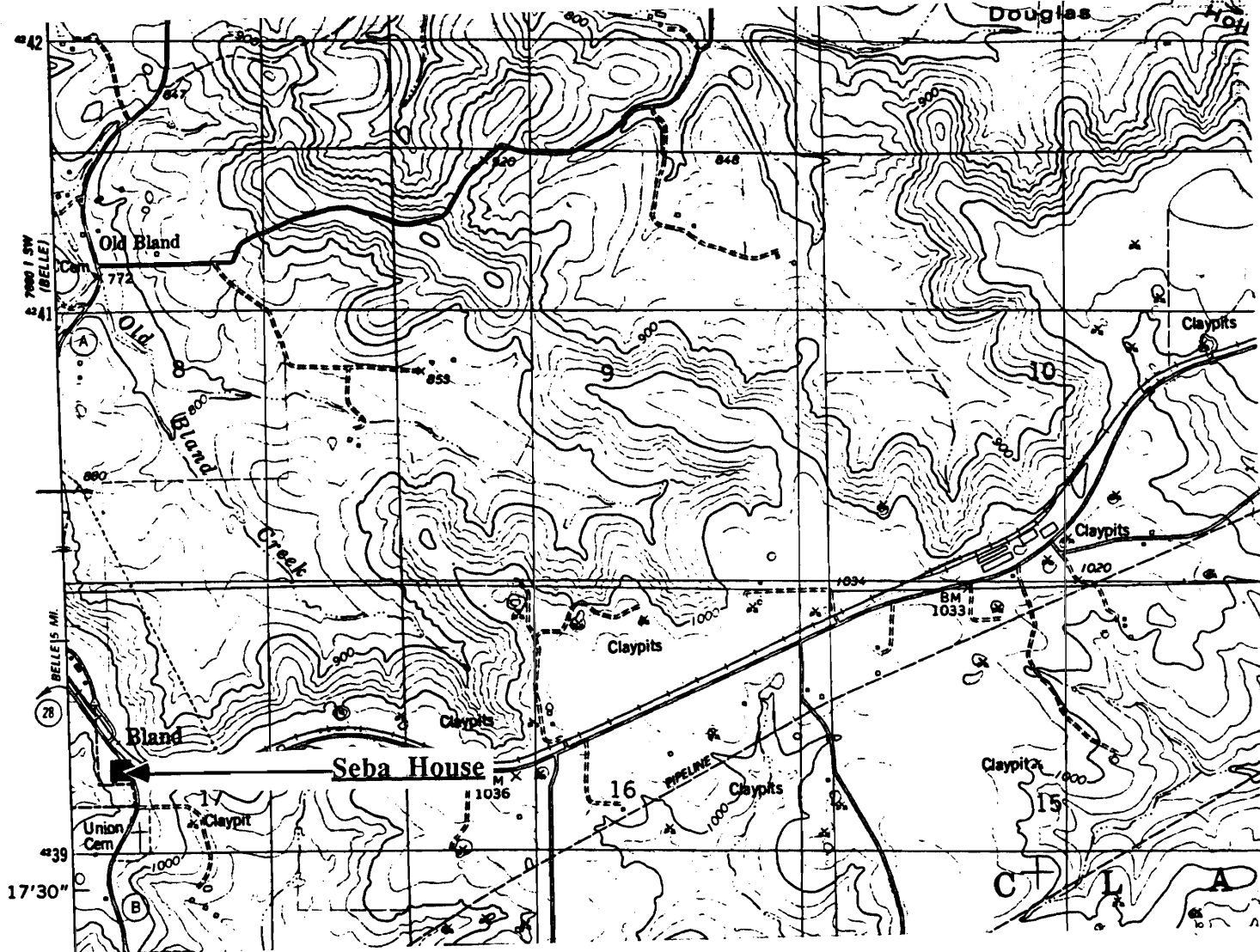
ACREAGE OF PROPERTY one lot size QUADRANGLE NAME Owenville West Quad SCALE 1:24000
 UTM REFERENCES

A	1 5	6 2 0 5 8 0	4 2 3 9 3 2 0	B									
	ZONE	EASTING	NORTHING		ZONE	EASTING	NORTHING						
C				D									

VERBAL BOUNDARY DESCRIPTION AND JUSTIFICATION The Seba house is located in Clay township at the above referenced UTM coordinates. This location recognizes the building and the parameter of the grounds upon which it rests.

11. FORM PREPARED BY

NAME / TITLE	Barbara S. Black - Assistant Historic Preservation Coordinator	
ORGANIZATION	Meramec Regional Planning Commission	
ADDRESS	101 West Tenth Street, Rolla, Missouri 65401	DATE Aug. 1986



THE SEBA HOUSE
(Rural) Bland, Mo.

(Southern Gasconade County Survey)

U. S. G. S. 7.5 Minute Topographic Map
Owensville West Quadrangle
Scale: 1:24,000

UTM REFERENCES
Zone: 15
Easting: 620580
Northing: 4239320



MISSOURI OFFICE OF HISTORIC PRESERVATION / INVENTORY SURVEY FORM

1. NAME Victorian Gothic House

HISTORIC

AND / OR COMMON

2. LOCATION T41N. R6W. S18.

STREET & NUMBER Missouri Ave.

CITY, TOWN Bland

VICINITY OF Clay Township

STATE Missouri

CODE 29

COUNTY Gasconade County

CODE 073

3. CLASSIFICATION

CATEGORY

OWNERSHIP

STATUS

PRESENT USE

__ district

__ public

X occupied

__ agriculture

__ museum

X building(s)

X private

__ unoccupied

__ commercial

__ park

__ structure

__ both

__ work in progress

__ educational

X private residence

__ site

PUBLIC ACQUISITION

ACCESSIBLE

__ entertainment

__ religious

__ object

__ in process

X yes: restricted

__ government

__ scientific

__ being considered

__ yes: unrestricted

__ industrial

__ transportation

X N/A

__ no

__ military

__ other:

4. OWNER OF PROPERTY

NAME

STREET & NUMBER

CITY, TOWN

VICINITY OF

STATE Missouri

5. LOCATION OF LEGAL DESCRIPTION

Assessor's Office
Phelps County Courthouse
Rolla, Missouri 65401

6. REPRESENTATION IN EXISTING SURVEYS

TITLE (None)

Determined Eligible?

Yes

No

Federal

State

County

Local

7. DESCRIPTION

CONDITION

CHECK ONE

CHECK ONE

__ excellent

__ deteriorated

X unaltered

X original site

X good

__ ruins

__ altered

__ moved

date Aug 28, 1986

__ fair

__ unexposed

DESCRIBE THE PRESENT AND ORIGINAL (IF KNOWN) PHYSICAL APPEARANCE

This building has a color scheme of black and white making its interesting diamond motif stand out in relief against the background trim of the building. It has a dramatically steep pitched gable roofline with gingerbread shingles applied to the 'tympanum' of the pediment. There is a lower story bay window. The roof is of tin and it has a rock foundation. This house is an example of Victorian Gothic architecture.

8. SIGNIFICANCE - S. Gasconade County Survey - QA House/Bland

PERIOD	AREAS OF SIGNIFICANCE - CHECK AND JUSTIFY BELOW				
<input type="checkbox"/> prehistoric	<input type="checkbox"/> archeology - prehistoric	<input type="checkbox"/> community planning	<input type="checkbox"/> landscape architecture	<input type="checkbox"/> religion	
<input type="checkbox"/> 1400-1499	<input type="checkbox"/> archeology - historic	<input type="checkbox"/> conservation	<input type="checkbox"/> law	<input type="checkbox"/> science	
<input type="checkbox"/> 1500-1599	<input type="checkbox"/> agriculture	<input type="checkbox"/> economics	<input type="checkbox"/> literature	<input type="checkbox"/> sculpture	
<input type="checkbox"/> 1600-1699	<input checked="" type="checkbox"/> architecture	<input type="checkbox"/> education	<input type="checkbox"/> military	<input type="checkbox"/> social / humanitarian	
<input type="checkbox"/> 1700-1799	<input type="checkbox"/> art	<input type="checkbox"/> engineering	<input type="checkbox"/> music	<input type="checkbox"/> theater	
<input type="checkbox"/> 1800-1899	<input type="checkbox"/> commerce	<input type="checkbox"/> exploration / settlement	<input type="checkbox"/> philosophy	<input type="checkbox"/> transportation	
<input checked="" type="checkbox"/> 1900-	<input type="checkbox"/> communications	<input type="checkbox"/> industry	<input type="checkbox"/> politics / government	<input type="checkbox"/> other (specify)	
		<input type="checkbox"/> invention			

SPECIFIC DATES	Circa 1914	BUILDER / ARCHITECT	unknown
----------------	------------	---------------------	---------

STATEMENT OF SIGNIFICANCE (IN ONE PARAGRAPH)

Architecture - This house is an interesting example of Victorian Gothic architecture.

9. MAJOR BIBLIOGRAPHICAL REFERENCES

10. GEOGRAPHICAL DATA

ACREAGE OF PROPERTY one lot size QUADRANGLE NAME Belle Quad SCALE 1:24000
UTM REFERENCES

A	<table><tr><td>1</td><td>5</td></tr></table>	1	5	<table><tr><td>6</td><td>1</td><td>9</td><td>4</td><td>4</td><td>0</td></tr></table>	6	1	9	4	4	0	<table><tr><td>4</td><td>2</td><td>3</td><td>9</td><td>9</td><td>0</td><td>0</td></tr></table>	4	2	3	9	9	0	0	B	<table><tr><td></td><td></td></tr></table>			<table><tr><td></td><td></td><td></td><td></td><td></td><td></td></tr></table>							<table><tr><td></td><td></td><td></td><td></td><td></td><td></td></tr></table>						
1	5																																			
6	1	9	4	4	0																															
4	2	3	9	9	0	0																														
	ZONE	EASTING	NORTHING		ZONE	EASTING	NORTHING																													
C	<table><tr><td></td><td></td></tr></table>			<table><tr><td></td><td></td><td></td><td></td><td></td><td></td></tr></table>							<table><tr><td></td><td></td><td></td><td></td><td></td><td></td></tr></table>							D	<table><tr><td></td><td></td></tr></table>			<table><tr><td></td><td></td><td></td><td></td><td></td><td></td></tr></table>							<table><tr><td></td><td></td><td></td><td></td><td></td><td></td></tr></table>							

VERBAL BOUNDARY DESCRIPTION AND JUSTIFICATION The QA house is located in Clay township at the above referenced UTM coordinates. This location recognizes the building and the parameter of the grounds upon which it rests.

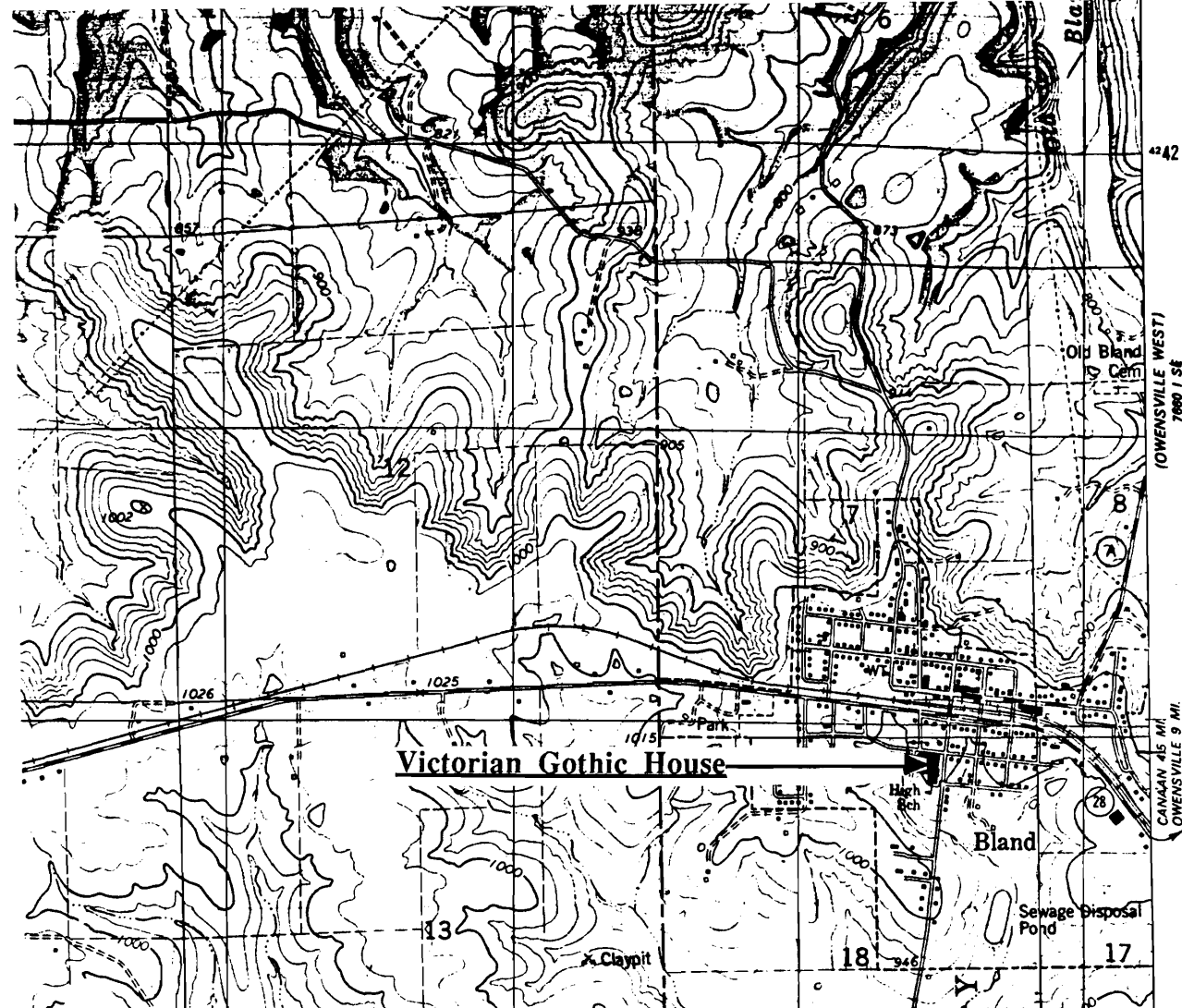
11. FORM PREPARED BY

NAME / TITLE Barbara S. Black - Assistant Historic Preservation Coordinator

ORGANIZATION Meramec Regional Planning Commission

ADDRESS 101 West Tenth Street, Rolla, Missouri 65401

DATE 8-28-86



VICTORIAN GOTHIC HOUSE
Bland, Mo.

(Southern Gasconade County Survey)

U. S. G. S. 7.5 Minute Topographic Map
Belle Quadrangle
Scale: 1:24,000

UTM REFERENCES
Zone: 15
Easting: 619440
Northing: 4239900



MISSOURI OFFICE OF HISTORIC PRESERVATION / INVENTORY SURVEY FORM

1. NAME Victorian Gothic House

HISTORIC

AND / OR COMMON

2. LOCATION T41N. R6W. S8.

STREET & NUMBER Colorado Ave.

CITY, TOWN Bland

VICINITY OF Clay Township

STATE Missouri

CODE 29

COUNTY Gasconade County

CODE 073

3. CLASSIFICATION

CATEGORY

OWNERSHIP

STATUS

PRESENT USE

__ district

__ public

X occupied

__ agriculture

__ museum

X building(s)

X private

__ unoccupied

__ commercial

__ park

__ structure

__ both

__ work in progress

__ educational

X private residence

__ site

PUBLIC ACQUISITION

ACCESSIBLE

__ entertainment

__ religious

__ object

__ in process

X yes: restricted

__ government

__ scientific

__ being considered

__ yes: unrestricted

__ industrial

__ transportation

X N/A

__ no

__ military

__ other:

4. OWNER OF PROPERTY

NAME

STREET & NUMBER

CITY, TOWN

VICINITY OF

STATE Missouri

5. LOCATION OF LEGAL DESCRIPTION

Assessor's Office
Phelps County Courthouse
Rolla, Missouri 65401

6. REPRESENTATION IN EXISTING SURVEYS

TITLE (None)

Determined Eligible?

Yes

No

Federal

State

County

Local

7. DESCRIPTION

CONDITION

CHECK ONE

CHECK ONE

__ excellent

__ deteriorated

X unaltered

X original site

__ good

__ ruins

__ altered

__ moved

date Sept. 3, 1986

X fair

__ unexposed

DESCRIBE THE PRESENT AND ORIGINAL (IF KNOWN) PHYSICAL APPEARANCE

This is a two story building of a Victorian Gothic style of architecture. The front porch posts has fan brackets and the roof has an ornament ridge. The front pediment overhang has fishscales and a partial sunburst design.

8. SIGNIFICANCE - S. Gasconade County Survey - Victorian Gothic/Bland

PERIOD	AREAS OF SIGNIFICANCE - CHECK AND JUSTIFY BELOW			
<input type="checkbox"/> prehistoric	<input type="checkbox"/> archeology - prehistoric	<input checked="" type="checkbox"/> community planning	<input type="checkbox"/> landscape architecture	<input type="checkbox"/> religion
<input type="checkbox"/> 1400-1499	<input type="checkbox"/> archeology - historic	<input type="checkbox"/> conservation	<input type="checkbox"/> law	<input type="checkbox"/> science
<input type="checkbox"/> 1500-1599	<input type="checkbox"/> agriculture	<input type="checkbox"/> economics	<input type="checkbox"/> literature	<input type="checkbox"/> sculpture
<input type="checkbox"/> 1600-1699	<input type="checkbox"/> architecture	<input type="checkbox"/> education	<input type="checkbox"/> military	<input type="checkbox"/> social / humanitarian
<input type="checkbox"/> 1700-1799	<input type="checkbox"/> art	<input type="checkbox"/> engineering	<input type="checkbox"/> music	<input type="checkbox"/> theater
<input type="checkbox"/> 1800-1899	<input type="checkbox"/> commerce	<input type="checkbox"/> exploration / settlement	<input type="checkbox"/> philosophy	<input type="checkbox"/> transportation
<input type="checkbox"/> 1900-	<input type="checkbox"/> communications	<input type="checkbox"/> industry	<input type="checkbox"/> politics / government	<input type="checkbox"/> other (specify)
		<input type="checkbox"/> invention		

SPECIFIC DATES	1890	BUILDER / ARCHITECT	(possibly) Neese
----------------	------	---------------------	------------------

STATEMENT OF SIGNIFICANCE (IN ONE PARAGRAPH)

Community - Neese possibly built this house; he also built another similar structure on this block.

9. MAJOR BIBLIOGRAPHICAL REFERENCES

Mr. Ralph Branson

10. GEOGRAPHICAL DATA

ACREAGE OF PROPERTY one lot size QUADRANGLE NAME Belle Quad SCALE 1:24000
UTM REFERENCES

A

1	5	6	2	0	2	4	0	4	2	4	0	0	2	0
ZONE			EASTING				NORTHING							

C

--	--	--	--	--	--	--	--	--	--	--	--	--	--	--

B

ZONE			EASTING				NORTHING							

D

--	--	--	--	--	--	--	--	--	--	--	--	--	--	--

VERBAL BOUNDARY DESCRIPTION AND JUSTIFICATION The Victorian Gothic house is located in Clay township at the above referenced UTM coordinates. This location recognizes the building and the parameter of the grounds upon which it rests.

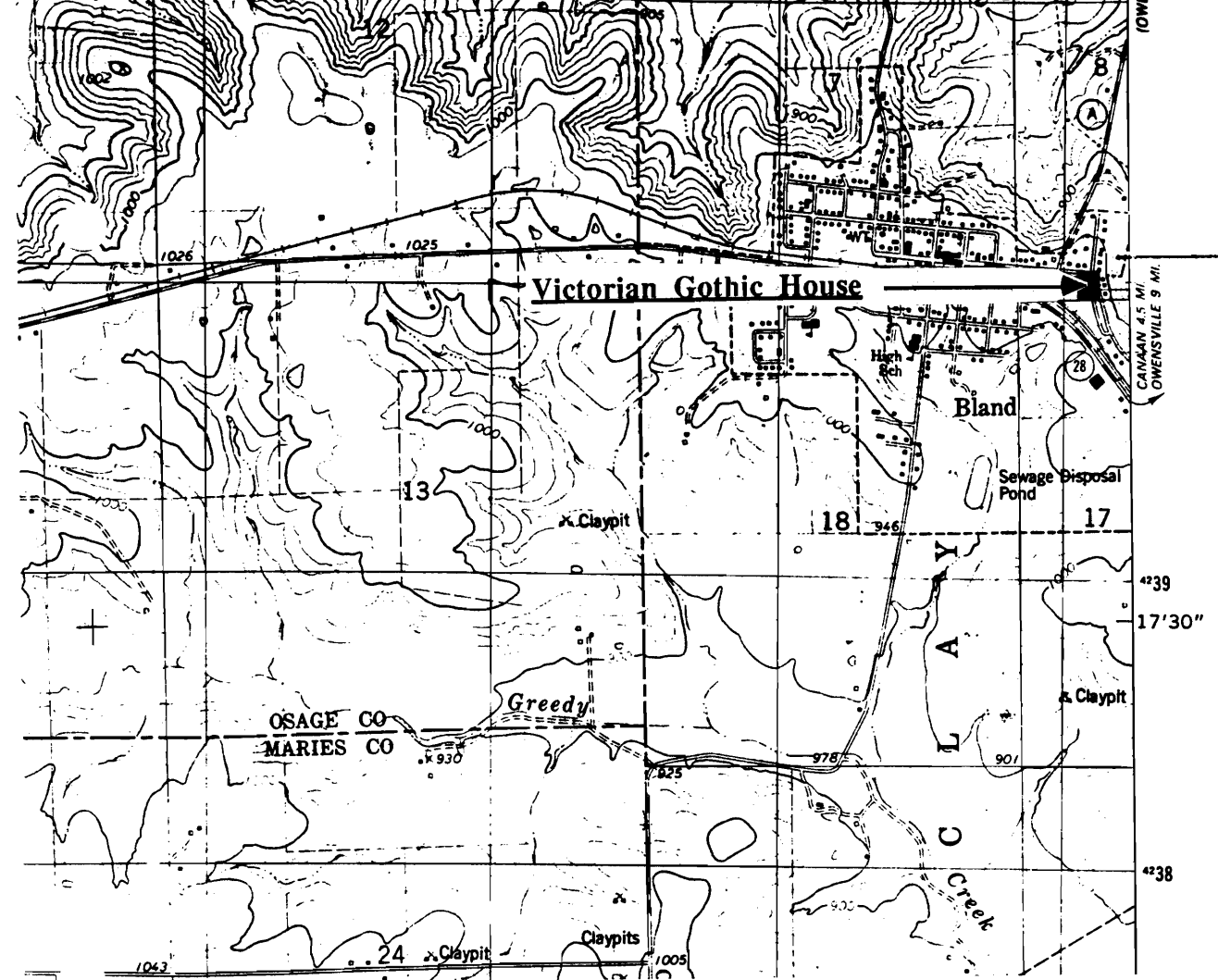
11. FORM PREPARED BY

NAME / TITLE **Barbara S. Black - Assistant Historic Preservation Coordinator**

ORGANIZATION **Meramec Regional Planning Commission**

ADDRESS **101 West Tenth Street, Rolla, Missouri 65401**

DATE **9-3-86**



VICTORIAN GOTHIC HOUSE
Bland, Mo.

(Southern Gasconade County Survey)

U. S. G. S. 7.5 Minute Topographic Map
Belle Quadrangle
Scale: 1:24,000

UTM REFERENCES
Zone: 15
Easting: 620240
Northing: 4240020



MISSOURI OFFICE OF HISTORIC PRESERVATION / INVENTORY SURVEY FORM

1. NAME The Wheeler House

HISTORIC

AND / OR COMMON

2. LOCATION T41N. R6W. S7.

STREET & NUMBER Colorado Ave.

CITY, TOWN Bland

VICINITY OF Clay Township

STATE Missouri

CODE 29

COUNTY Gasconade County

CODE 073

3. CLASSIFICATION

CATEGORY

☐ district☒ building(s)☐ structure☐ site☐ object

OWNERSHIP

☐ public☒ private☐ both

PUBLIC ACQUISITION

☐ in process☐ being considered☒ N/A

STATUS

☒ occupied☐ unoccupied☐ work in progress

ACCESSIBLE

☒ yes: restricted☐ yes: unrestricted☐ no

PRESENT USE

☐ agriculture☐ commercial☐ educational☐ entertainment☐ government☐ industrial☐ military☐ museum☐ park☒ private residence☐ religious☐ scientific☐ transportation☐ other: _____

4. OWNER OF PROPERTY

NAME

STREET & NUMBER

CITY, TOWN

VICINITY OF

STATE Missouri

5. LOCATION OF LEGAL DESCRIPTION

Assessor's Office
 Phelps County Courthouse
 Rolla, Missouri 65401

6. REPRESENTATION IN EXISTING SURVEYS

TITLE (None)

Determined Eligible?

Yes

No

Federal

State

County

Local

7. DESCRIPTION

CONDITION

☐ excellent☐ good☒ fair☐ deteriorated☐ ruins☐ unexposed

CHECK ONE

☒ unaltered☐ altered

CHECK ONE

☒ original site☐ moved date Sept. 3, 1986

DESCRIBE THE PRESENT AND ORIGINAL (IF KNOWN) PHYSICAL APPEARANCE

This is a two story building with gable rooflines and of a basic rectangular plan shape. It is constructed of cement blocks. This house is an example of modified Greek Revival architecture.

8. SIGNIFICANCE - S. Gasconade County Survey - Wheeler/Bland

PERIOD	AREAS OF SIGNIFICANCE - CHECK AND JUSTIFY BELOW				
<input type="checkbox"/> prehistoric	<input type="checkbox"/> archeology - prehistoric	<input type="checkbox"/> community planning	<input type="checkbox"/> landscape architecture	<input type="checkbox"/> religion	
<input type="checkbox"/> 1400-1499	<input type="checkbox"/> archeology - historic	<input type="checkbox"/> conservation	<input type="checkbox"/> law	<input type="checkbox"/> science	
<input type="checkbox"/> 1500-1599	<input type="checkbox"/> agriculture	<input type="checkbox"/> economics	<input type="checkbox"/> literature	<input type="checkbox"/> sculpture	
<input type="checkbox"/> 1600-1699	<input type="checkbox"/> architecture	<input type="checkbox"/> education	<input type="checkbox"/> military	<input type="checkbox"/> social / humanitarian	
<input type="checkbox"/> 1700-1799	<input type="checkbox"/> art	<input type="checkbox"/> engineering	<input type="checkbox"/> music	<input type="checkbox"/> theater	
<input type="checkbox"/> 1800-1899	<input type="checkbox"/> commerce	<input type="checkbox"/> exploration / settlement	<input type="checkbox"/> philosophy	<input type="checkbox"/> transportation	
<input checked="" type="checkbox"/> 1900-	<input type="checkbox"/> communications	<input type="checkbox"/> industry	<input type="checkbox"/> politics / government	<input type="checkbox"/> other (specify)	
		<input type="checkbox"/> invention			

SPECIFIC DATES	1886	BUILDER / ARCHITECT	unknown
----------------	------	---------------------	---------

STATEMENT OF SIGNIFICANCE (IN ONE PARAGRAPH)

Community - The Wheeler house is around 100 years old and is located close to the raulroad tracks; it may originally been part of railroad property.

9. MAJOR BIBLIOGRAPHICAL REFERENCES

Mrs. Wheeler

10. GEOGRAPHICAL DATA

ACREAGE OF PROPERTY one lot size Quadrangle Belle Ouad SCALE 1:24000
UTM REFERENCES

A	<table><tr><td>1</td><td>5</td></tr></table>	1	5	<table><tr><td>6</td><td>2</td><td>0</td><td>2</td><td>0</td><td>0</td></tr></table>	6	2	0	2	0	0	<table><tr><td>4</td><td>2</td><td>4</td><td>0</td><td>1</td><td>2</td><td>0</td></tr></table>	4	2	4	0	1	2	0	B	<table><tr><td></td><td></td><td></td><td></td><td></td><td></td><td></td><td></td><td></td><td></td></tr></table>											<table><tr><td></td><td></td><td></td><td></td><td></td><td></td><td></td><td></td><td></td><td></td></tr></table>											<table><tr><td></td><td></td><td></td><td></td><td></td><td></td><td></td><td></td><td></td><td></td></tr></table>																									
1	5																																																																		
6	2	0	2	0	0																																																														
4	2	4	0	1	2	0																																																													
	ZONE	EASTING	NORTHING		ZONE	EASTING	NORTHING																																																												
C	<table><tr><td></td><td></td><td></td><td></td><td></td><td></td><td></td><td></td><td></td><td></td></tr></table>											<table><tr><td></td><td></td><td></td><td></td><td></td><td></td><td></td><td></td><td></td><td></td></tr></table>											<table><tr><td></td><td></td><td></td><td></td><td></td><td></td><td></td><td></td><td></td><td></td></tr></table>											D	<table><tr><td></td><td></td><td></td><td></td><td></td><td></td><td></td><td></td><td></td><td></td></tr></table>											<table><tr><td></td><td></td><td></td><td></td><td></td><td></td><td></td><td></td><td></td><td></td></tr></table>											<table><tr><td></td><td></td><td></td><td></td><td></td><td></td><td></td><td></td><td></td><td></td></tr></table>										

VERBAL BOUNDARY DESCRIPTION AND JUSTIFICATION **The Wheeler house is located in Clay township at the above referenced UTM coordinates. This location recognizes the building and the parameter of the grounds upon which it rests.**

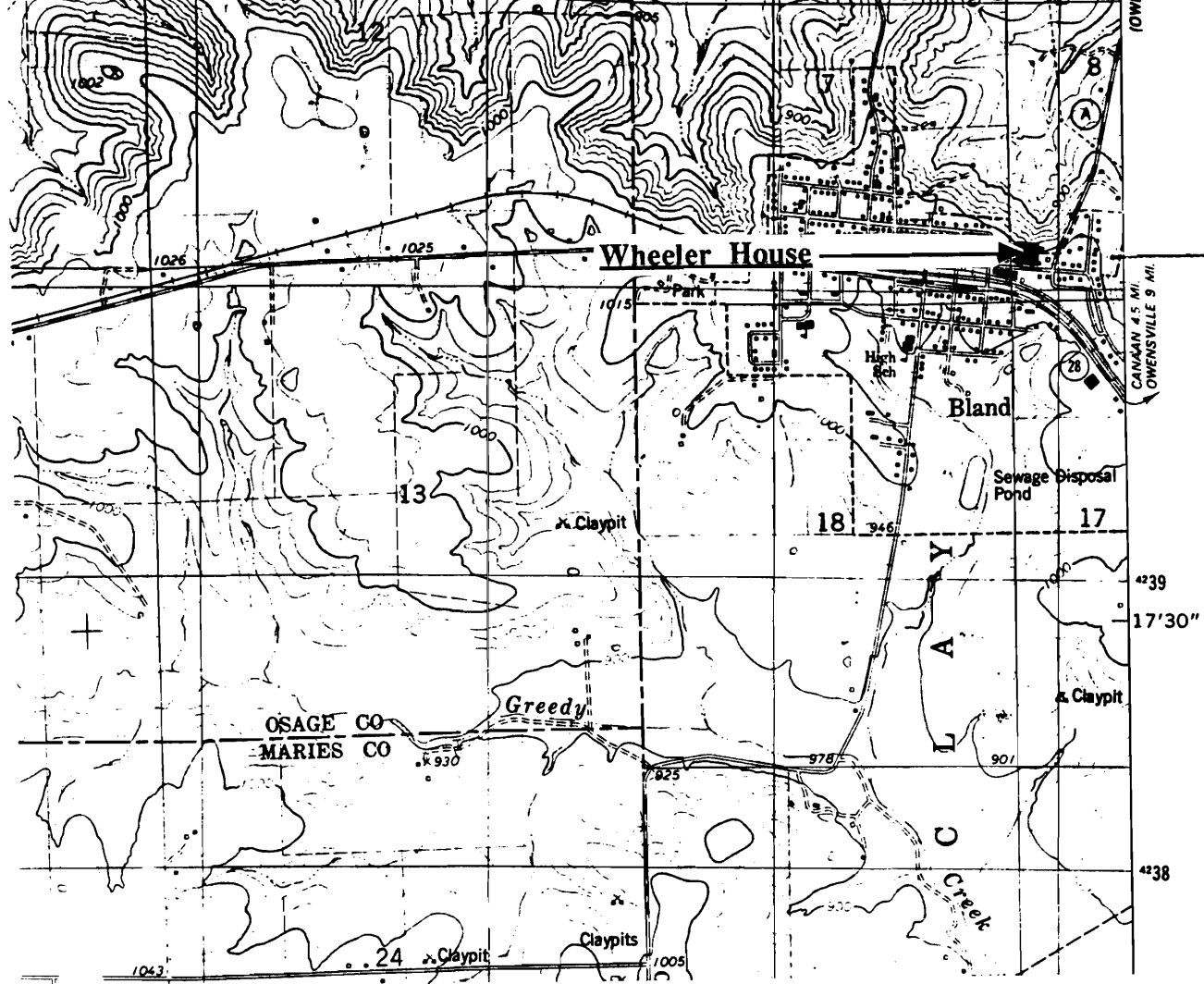
11. FORM PREPARED BY

NAME / TITLE **Barbara S. Black - Assistant Historic Preservation Coordinator**

ORGANIZATION **Meramec Regional Planning Commission**

ADDRESS **101 West Tenth Street, Rolla, Missouri 65401**

DATE **9-3-86**



THE WHEELER HOUSE
Bland, Mo.

(Southern Gasconade County Survey)

U. S. G. S. 7.5 Minute Topographic Map
Belle Quadrangle
Scale: 1:24,000

UTM REFERENCES
Zone: 15
Easting: 620200
Northing: 4240120



MISSOURI OFFICE OF HISTORIC PRESERVATION / INVENTORY SURVEY FORM

1. NAME The White Church in Bland

HISTORIC

AND / OR COMMON Bland Christian Church

2. LOCATION T41N. R6W. S7

STREET & NUMBER Kansas City Ave.

CITY, TOWN Bland

VICINITY OF Clay Township

STATE Missouri

CODE 29

COUNTY Gasconade County

CODE 073

3. CLASSIFICATION

CATEGORY

OWNERSHIP

STATUS

PRESENT USE

___ district

___ public

X occupied

___ agriculture

___ museum

X building(s)

X private

___ unoccupied

___ commercial

___ park

___ structure

___ both

___ work in progress

___ educational

X private residence

___ site

PUBLIC ACQUISITION

ACCESSIBLE

___ entertainment

___ religious

___ object

___ in process

X yes: restricted

___ government

___ scientific

___ being considered

___ yes: unrestricted

___ industrial

___ transportation

X N/A

___ no

___ military

___ other:

4. OWNER OF PROPERTY

NAME

STREET & NUMBER

CITY, TOWN

VICINITY OF

STATE Missouri

5. LOCATION OF LEGAL DESCRIPTION

Assessor's Office
Phelps County Courthouse
Rolla, Missouri 65401

6. REPRESENTATION IN EXISTING SURVEYS

TITLE (None)

Determined Eligible?

Yes

No

Federal

State

County

Local

7. DESCRIPTION

CONDITION

CHECK ONE

CHECK ONE

___ excellent

___ deteriorated

X unaltered

X original site

___ good

___ ruins

___ altered

___ moved

date Aug 28, 1986

X fair

___ unexposed

DESCRIBE THE PRESENT AND ORIGINAL (IF KNOWN) PHYSICAL APPEARANCE

The Bland Christian Church has cross gable rooflines, a cement foundation, and a seamed metal roof. Its most outstanding architectural feature is the square tower with supporting brackets along the eaves. The Church was built in 1904. Originally, the Church had gothic arch windows with tracery, weatherboard siding and an arched entryway with stained glass. The building was remodeled in 1941 and the original beauty of the Church's architecture was destroyed by the use of totally inappropriate material and incompatible building additions. Perhaps this is one of the reasons that the Church is now for sale. This Church is an example of modified Victorian Gothic architecture.

8. SIGNIFICANCE - S. Gasconade County Survey - White Church/Bland

PERIOD**AREAS OF SIGNIFICANCE - CHECK AND JUSTIFY BELOW**

<input type="checkbox"/> prehistoric	<input type="checkbox"/> archeology - prehistoric	<input type="checkbox"/> community planning	<input type="checkbox"/> landscape architecture	<input checked="" type="checkbox"/> religion
<input type="checkbox"/> 1400-1499	<input type="checkbox"/> archeology - historic	<input type="checkbox"/> conservation	<input type="checkbox"/> law	<input type="checkbox"/> science
<input type="checkbox"/> 1500-1599	<input type="checkbox"/> agriculture	<input type="checkbox"/> economics	<input type="checkbox"/> literature	<input type="checkbox"/> sculpture
<input type="checkbox"/> 1600-1699	<input type="checkbox"/> architecture	<input type="checkbox"/> education	<input type="checkbox"/> military	<input type="checkbox"/> social / humanitarian
<input type="checkbox"/> 1700-1799	<input type="checkbox"/> art	<input type="checkbox"/> engineering	<input type="checkbox"/> music	<input type="checkbox"/> theater
<input type="checkbox"/> 1800-1899	<input type="checkbox"/> commerce	<input type="checkbox"/> exploration / settlement	<input type="checkbox"/> philosophy	<input type="checkbox"/> transportation
<input checked="" type="checkbox"/> 1900-	<input type="checkbox"/> communications	<input type="checkbox"/> industry	<input type="checkbox"/> politics / government	<input type="checkbox"/> other (specify)
		<input type="checkbox"/> invention		

SPECIFIC DATES

Circa 1904

BUILDER / ARCHITECT

Biles Brothers

STATEMENT OF SIGNIFICANCE (IN ONE PARAGRAPH)

Religion - This Church was established in 1904 by members of the Old Iron Hill Christian Church South.

9. MAJOR BIBLIOGRAPHICAL REFERENCES

The History of Gasconade County, Missouri by the Gasconade County Historical Society.

10. GEOGRAPHICAL DATA

ACREAGE OF PROPERTY one lot size QUADRANGLE NAME Belle Quad SCALE 1:24000
UTM REFERENCES

A	<table border="1"><tr><td>1</td><td>5</td></tr></table>	1	5	<table border="1"><tr><td>6</td><td>1</td><td>9</td><td>3</td><td>0</td><td>0</td></tr></table>	6	1	9	3	0	0	<table border="1"><tr><td>4</td><td>2</td><td>4</td><td>0</td><td>2</td><td>8</td><td>0</td></tr></table>	4	2	4	0	2	8	0	B	<table border="1"><tr><td></td><td></td></tr></table>			<table border="1"><tr><td></td><td></td><td></td><td></td><td></td><td></td></tr></table>							<table border="1"><tr><td></td><td></td><td></td><td></td><td></td><td></td></tr></table>						
1	5																																			
6	1	9	3	0	0																															
4	2	4	0	2	8	0																														
	ZONE	EASTING	NORTHING		ZONE	EASTING	NORTHING																													
C	<table border="1"><tr><td></td><td></td></tr></table>			<table border="1"><tr><td></td><td></td><td></td><td></td><td></td><td></td></tr></table>							<table border="1"><tr><td></td><td></td><td></td><td></td><td></td><td></td></tr></table>							D	<table border="1"><tr><td></td><td></td></tr></table>			<table border="1"><tr><td></td><td></td><td></td><td></td><td></td><td></td></tr></table>							<table border="1"><tr><td></td><td></td><td></td><td></td><td></td><td></td></tr></table>							

VERBAL BOUNDARY DESCRIPTION AND JUSTIFICATION The White Church is located in Clay township at the above referenced UTM coordinates. This location recognizes the building and the parameter of the grounds upon which it rests.

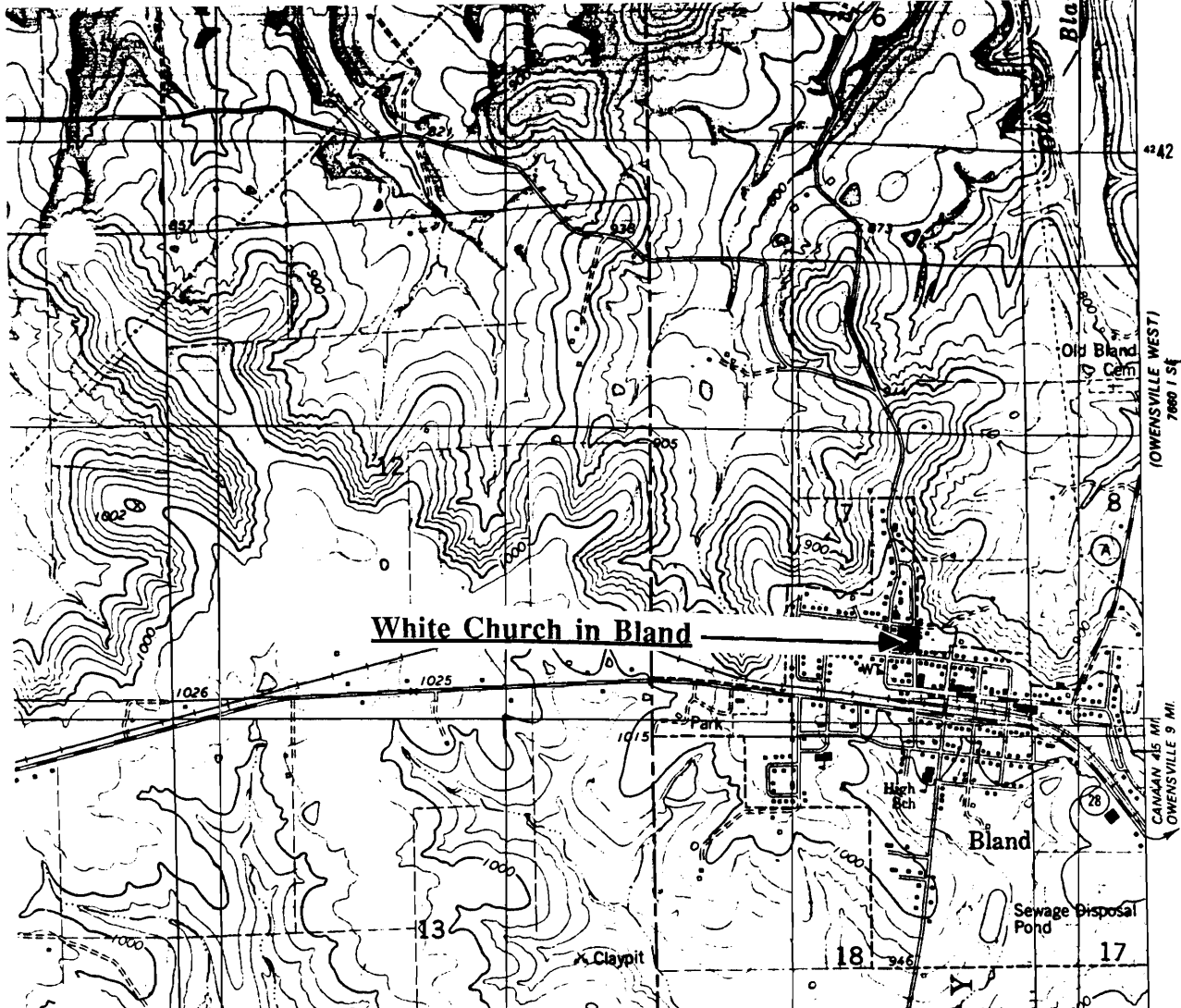
11. FORM PREPARED BY

NAME / TITLE Barbara S. Black - Assistant Historic Preservation Coordinator

ORGANIZATION Meramec Regional Planning Commission

ADDRESS 101 West Tenth Street, Rolla, Missouri 65401

DATE 8-28-86



THE WHITE CHURCH IN BLAND
Bland, Mo.

(Southern Gasconade County Survey)

U. S. G. S. 7.5 Minute Topographic Map
Belle Quadrangle
Scale: 1:24,000

UTM REFERENCES
Zone: 15
Easting: 619300
Northing: 4240280



MISSOURI OFFICE OF HISTORIC PRESERVATION / INVENTORY SURVEY FORM

1. NAME The Young House

HISTORIC

AND / OR COMMON

2. LOCATION T41N. R6W.S7.

STREET & NUMBER Colorado Ave.

CITY, TOWN Bland

VICINITY OF Clay Township

STATE Missouri

CODE 29

COUNTY Gasconade County

CODE 073

3. CLASSIFICATION

CATEGORY

☐ district☒ building(s)☐ structure☐ site☐ object

OWNERSHIP

☐ public☒ private☐ both

PUBLIC ACQUISITION

☐ in process☐ being considered☒ N/A

STATUS

☒ occupied☐ unoccupied☐ work in progress

ACCESSIBLE

☒ yes: restricted☐ yes: unrestricted☐ no

PRESENT USE

☐ agriculture☐ commercial☐ educational☐ entertainment☐ government☐ industrial☐ military☐ museum☐ park☒ private residence☐ religious☐ scientific☐ transportation☐ other: _____

4. OWNER OF PROPERTY

NAME

STREET & NUMBER

CITY, TOWN

VICINITY OF

STATE Missouri

5. LOCATION OF LEGAL DESCRIPTION

Assessor's Office
 Phelps County Courthouse
 Rolla, Missouri 65401

6. REPRESENTATION IN EXISTING SURVEYS

TITLE (None)

Determined Eligible?

Yes

No

Federal

State

County

Local

7. DESCRIPTION

CONDITION

☐ excellent☐ good☒ fair☐ deteriorated☐ ruins☐ unexposed

CHECK ONE

☒ unaltered☐ altered

CHECK ONE

☒ original site☐ moved date Sept 3, 1986

DESCRIBE THE PRESENT AND ORIGINAL (IF KNOWN) PHYSICAL APPEARANCE

The Young house is a two story building with a stone foundation, a wood frame, and a tin roof covered with seamed metal. It is an example of modified Greek Revival architecture.

8. SIGNIFICANCE - S. Gasconade County Survey - Wheeler

PERIOD	AREAS OF SIGNIFICANCE - CHECK AND JUSTIFY BELOW			
<input type="checkbox"/> prehistoric	<input type="checkbox"/> archeology - prehistoric	<input type="checkbox"/> community planning	<input type="checkbox"/> landscape architecture	<input type="checkbox"/> religion
<input type="checkbox"/> 1400-1499	<input type="checkbox"/> archeology - historic	<input type="checkbox"/> conservation	<input type="checkbox"/> law	<input type="checkbox"/> science
<input type="checkbox"/> 1500-1599	<input type="checkbox"/> agriculture	<input type="checkbox"/> economics	<input type="checkbox"/> literature	<input type="checkbox"/> sculpture
<input type="checkbox"/> 1600-1699	<input checked="" type="checkbox"/> architecture	<input type="checkbox"/> education	<input type="checkbox"/> military	<input type="checkbox"/> social / humanitarian
<input type="checkbox"/> 1700-1799	<input type="checkbox"/> art	<input type="checkbox"/> engineering	<input type="checkbox"/> music	<input type="checkbox"/> theater
<input type="checkbox"/> 1800-1899	<input type="checkbox"/> commerce	<input type="checkbox"/> exploration / settlement	<input type="checkbox"/> philosophy	<input type="checkbox"/> transportation
<input checked="" type="checkbox"/> 1900-	<input type="checkbox"/> communications	<input type="checkbox"/> industry	<input type="checkbox"/> politics / government	<input type="checkbox"/> other (specify)
		<input type="checkbox"/> invention		

SPECIFIC DATES 1900 BUILDER / ARCHITECT

STATEMENT OF SIGNIFICANCE (IN ONE PARAGRAPH)

Architecture - This house is an example of modified Greek Revival architecture.

9. MAJOR BIBLIOGRAPHICAL REFERENCES

10. GEOGRAPHICAL DATA

ACREAGE OF PROPERTY one lot size QUADRANGLE NAME Belle Quad SCALE 1:24000
UTM REFERENCES

<p>A</p> <table border="1" style="display: inline-table; text-align: center;"> <tr><td>1</td><td>5</td></tr> </table> <table border="1" style="display: inline-table; text-align: center;"> <tr><td>6</td><td>2</td><td>0</td><td>1</td><td>8</td><td>0</td></tr> </table> <table border="1" style="display: inline-table; text-align: center;"> <tr><td>4</td><td>2</td><td>4</td><td>0</td><td>0</td><td>8</td><td>0</td></tr> </table>	1	5	6	2	0	1	8	0	4	2	4	0	0	8	0	<p>B</p> <table border="1" style="display: inline-table; text-align: center;"> <tr><td> </td><td> </td></tr> </table> <table border="1" style="display: inline-table; text-align: center;"> <tr><td> </td><td> </td><td> </td><td> </td><td> </td><td> </td></tr> </table> <table border="1" style="display: inline-table; text-align: center;"> <tr><td> </td><td> </td><td> </td><td> </td><td> </td><td> </td><td> </td></tr> </table>															
1	5																														
6	2	0	1	8	0																										
4	2	4	0	0	8	0																									
<p>ZONE EASTING NORTHING</p>	<p>ZONE EASTING NORTHING</p>																														
<p>C</p> <table border="1" style="display: inline-table; text-align: center;"> <tr><td> </td><td> </td></tr> </table> <table border="1" style="display: inline-table; text-align: center;"> <tr><td> </td><td> </td><td> </td><td> </td><td> </td><td> </td></tr> </table> <table border="1" style="display: inline-table; text-align: center;"> <tr><td> </td><td> </td><td> </td><td> </td><td> </td><td> </td><td> </td></tr> </table>																<p>D</p> <table border="1" style="display: inline-table; text-align: center;"> <tr><td> </td><td> </td></tr> </table> <table border="1" style="display: inline-table; text-align: center;"> <tr><td> </td><td> </td><td> </td><td> </td><td> </td><td> </td></tr> </table> <table border="1" style="display: inline-table; text-align: center;"> <tr><td> </td><td> </td><td> </td><td> </td><td> </td><td> </td><td> </td></tr> </table>															
<p>ZONE EASTING NORTHING</p>	<p>ZONE EASTING NORTHING</p>																														

VERBAL BOUNDARY DESCRIPTION AND JUSTIFICATION The Young house is located in Clay township at the above referenced UTM coordinates. This location recognizes the building and the parameter of the grounds upon which it rests.

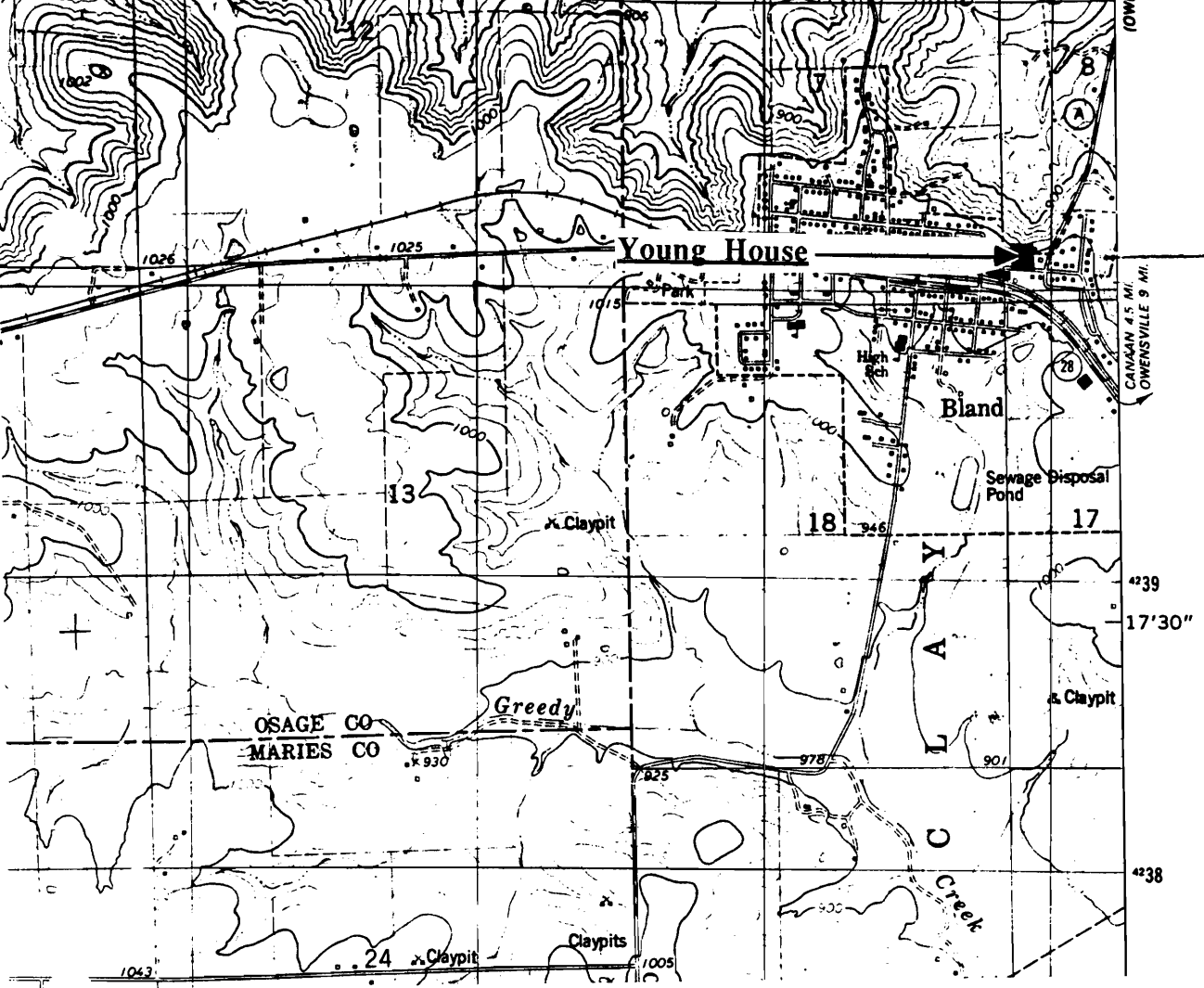
11. FORM PREPARED BY

NAME / TITLE Barbara S. Black - Assistant Historic Preservation Coordinator

ORGANIZATION Meramec Regional Planning Commission

ADDRESS 101 West Tenth Street, Rolla, Missouri 65401

DATE 9-3-86



THE YOUNG HOUSE
Bland, Mo.

(Southern Gasconade County Survey)

U. S. G. S. 7.5 Minute Topographic Map
Belle Quadrangle
Scale: 1:24,000

UTM REFERENCES
Zone: 15
Easting: 620180
Northing: 4240080



MISSOURI OFFICE OF HISTORIC PRESERVATION / INVENTORY SURVEY FORM

1. NAME Zion United Church of Christ

HISTORIC

AND / OR COMMON

2. LOCATION T41N. R6W. S7.

STREET & NUMBER

CITY, TOWN Bland

VICINITY OF Clay Township

STATE Missouri

CODE 29

COUNTY Gasconade County

CODE 073

3. CLASSIFICATION

CATEGORY

OWNERSHIP

STATUS

PRESENT USE

___ district

___ public

X occupied

___ agriculture

___ museum

X building(s)

X private

___ unoccupied

___ commercial

___ park

___ structure

___ both

___ work in progress

___ educational

X private residence

___ site

PUBLIC ACQUISITION

ACCESSIBLE

___ entertainment

___ religious

___ object

___ in process

X yes: restricted

___ government

___ scientific

___ being considered

___ yes: unrestricted

___ industrial

___ transportation

X N/A

___ no

___ military

___ other:

4. OWNER OF PROPERTY

NAME

STREET & NUMBER

CITY, TOWN

VICINITY OF

STATE Missouri

5. LOCATION OF LEGAL DESCRIPTION

Assessor's Office
Phelps County Courthouse
Rolla, Missouri 65401

6. REPRESENTATION IN EXISTING SURVEYS

TITLE (None)

Determined Eligible?

Yes

No

Federal

State

County

Local

7. DESCRIPTION

CONDITION

CHECK ONE

CHECK ONE

___ excellent

___ deteriorated

X unaltered

X original site

X good

___ ruins

___ altered

___ moved

date Aug., 1986

___ fair

___ unexposed

DESCRIBE THE PRESENT AND ORIGINAL (IF KNOWN) PHYSICAL APPEARANCE

The Zion Church of Christ is constructed of brick with a concrete foundation. The cornerston reads 1929. It has a shingle roof and square battlement towers. This building is an example of Gothic architecture.

8. SIGNIFICANCE - S. Gasconade County Survey - Zion United Church of Christ

PERIOD	AREAS OF SIGNIFICANCE - CHECK AND JUSTIFY BELOW				
<input type="checkbox"/> prehistoric	<input type="checkbox"/> archeology - prehistoric	<input type="checkbox"/> community planning	<input type="checkbox"/> landscape architecture	<input type="checkbox"/> religion	
<input type="checkbox"/> 1400-1499	<input type="checkbox"/> archeology - historic	<input type="checkbox"/> conservation	<input type="checkbox"/> law	<input type="checkbox"/> science	
<input type="checkbox"/> 1500-1599	<input type="checkbox"/> agriculture	<input type="checkbox"/> economics	<input type="checkbox"/> literature	<input type="checkbox"/> sculpture	
<input type="checkbox"/> 1600-1699	<input checked="" type="checkbox"/> architecture	<input type="checkbox"/> education	<input type="checkbox"/> military	<input type="checkbox"/> social / humanitarian	
<input type="checkbox"/> 1700-1799	<input type="checkbox"/> art	<input type="checkbox"/> engineering	<input type="checkbox"/> music	<input type="checkbox"/> theater	
<input type="checkbox"/> 1800-1899	<input type="checkbox"/> commerce	<input type="checkbox"/> exploration / settlement	<input type="checkbox"/> philosophy	<input type="checkbox"/> transportation	
<input checked="" type="checkbox"/> 1900-	<input type="checkbox"/> communications	<input type="checkbox"/> industry	<input type="checkbox"/> politics / government	<input type="checkbox"/> other (specify)	
		<input type="checkbox"/> invention			

SPECIFIC DATES 1929 BUILDER / ARCHITECT Community

STATEMENT OF SIGNIFICANCE (IN ONE PARAGRAPH)

Religion - The Zion Evangelical Church was established in 1883.

9. MAJOR BIBLIOGRAPHICAL REFERENCES

10. GEOGRAPHICAL DATA

ACREAGE OF PROPERTY one lot size QUADRANGLE NAME Belle Quad SCALE 1:24000
 UTM REFERENCES

A

1	5	6	1	9	2	2	0	4	2	4	0	3	6	0
---	---	---	---	---	---	---	---	---	---	---	---	---	---	---

 ZONE EASTING NORTHING

B

--	--	--	--	--	--	--	--	--	--	--	--	--	--	--

 ZONE EASTING NORTHING

C

--	--	--	--	--	--	--	--	--	--	--	--	--	--	--

D

--	--	--	--	--	--	--	--	--	--	--	--	--	--	--

VERBAL BOUNDARY DESCRIPTION AND JUSTIFICATION The Zion Church of Christ is located in Clay township at the above referenced UTM coordinates. This location recognizes the building and the parameter of the grounds upon which it rests.

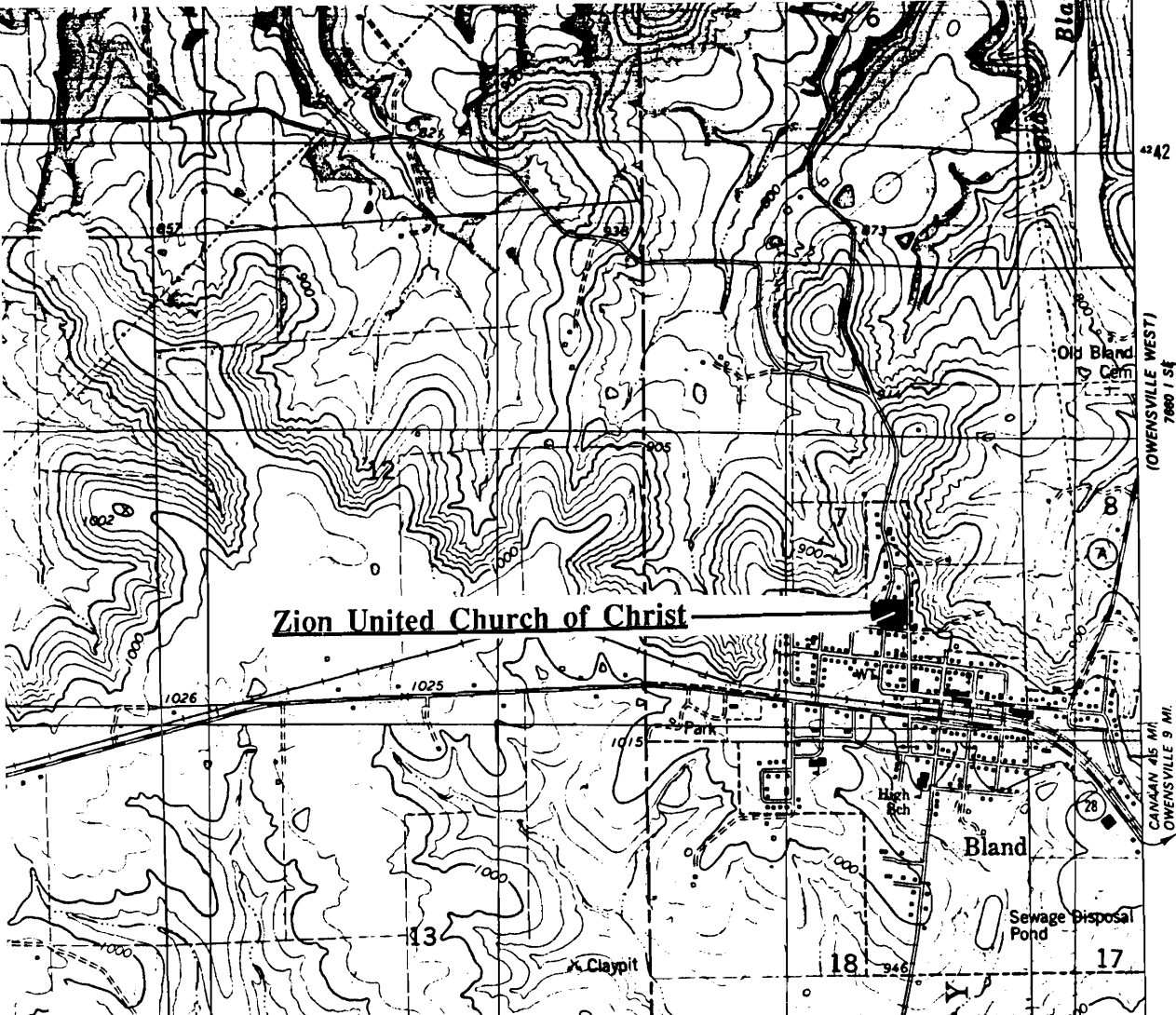
11. FORM PREPARED BY

NAME / TITLE Barbara S. Black - Assistant Historic Preservation Coordinator

ORGANIZATION Meramec Regional Planning Commission

ADDRESS 101 West Tenth Street, Rolla, Missouri 65401

DATE 8-28-86



ZION UNITED CHURCH OF CHRIST
Bland, Mo.

(Southern Gasconade County Survey)

U. S. G. S. 7.5 Minute Topographic Map
Belle Quadrangle
Scale: 1:24,000

UTM REFERENCES
Zone: 15
Easting: 619220
Northing: 4240360



GAAS003-035

MISSOURI OFFICE OF HISTORIC PRESERVATION / INVENTORY SURVEY FORM

1. NAME

HISTORIC Old Blacksmith Shop

AND / OR COMMON

2. LOCATION T41N. R6W. S8.

STREET & NUMBER Hwy. A

CITY, TOWN Old Bland

VICINITY OF Clay Township

STATE Missouri

CODE 29

COUNTY Gasconade County

CODE 073

3. CLASSIFICATION

CATEGORY

OWNERSHIP

STATUS

PRESENT USE

☐ district

☐ public

☒ occupied

☐ agriculture

☐ museum

☒ building(s)

☒ private

☐ unoccupied

☐ commercial

☐ park

☐ structure

☐ both

☐ work in progress

☐ educational

☒ private residence

☐ site

PUBLIC ACQUISITION

ACCESSIBLE

☐ entertainment

☐ religious

☐ object

☐ in process

☒ yes: restricted

☐ government

☐ scientific

☐ being considered

☐ yes: unrestricted

☐ industrial

☐ transportation

☒ N/A

☐ no

☐ military

☐ other: _____

4. OWNER OF PROPERTY

NAME Mr. & Mrs. Drevet

STREET & NUMBER

CITY, TOWN

VICINITY OF

STATE Missouri

5. LOCATION OF LEGAL DESCRIPTION

Assessor's Office
Phelps County Courthouse
Rolla, Missouri 65401

6. REPRESENTATION IN EXISTING SURVEYS

TITLE (None)

Determined Eligible?

Yes

No

Federal

State

County

Local

7. DESCRIPTION

CONDITION

☒ deteriorated

CHECK ONE

CHECK ONE

☐ excellent

☐ ruins

☒ unaltered

☒ original site

☐ good

☐ unexposed

☐ altered

☐ moved

date Aug 26, 1986

☐ fair

DESCRIBE THE PRESENT AND ORIGINAL (IF KNOWN) PHYSICAL APPEARANCE

This building is of a square plan shape. It has a cement rubble foundation, weatherboard siding, and a tin roof. It is an example of Vernacular architecture.

8. SIGNIFICANCE - S. Gasconade County Survey - Old Bland Blacksmith

PERIOD					AREAS OF SIGNIFICANCE - CHECK AND JUSTIFY BELOW				
<input type="checkbox"/> prehistoric	<input type="checkbox"/> archeology - prehistoric	<input type="checkbox"/> community planning	<input type="checkbox"/> landscape architecture	<input type="checkbox"/> religion					
<input type="checkbox"/> 1400-1499	<input type="checkbox"/> archeology - historic	<input type="checkbox"/> conservation	<input type="checkbox"/> law	<input type="checkbox"/> science					
<input type="checkbox"/> 1500-1599	<input type="checkbox"/> agriculture	<input type="checkbox"/> economics	<input type="checkbox"/> literature	<input type="checkbox"/> sculpture					
<input type="checkbox"/> 1600-1699	<input type="checkbox"/> architecture	<input type="checkbox"/> education	<input type="checkbox"/> military	<input type="checkbox"/> social / humanitarian					
<input type="checkbox"/> 1700-1799	<input type="checkbox"/> art	<input type="checkbox"/> engineering	<input type="checkbox"/> music	<input type="checkbox"/> theater					
<input type="checkbox"/> 1800-1899	<input type="checkbox"/> commerce	<input type="checkbox"/> exploration / settlement	<input type="checkbox"/> philosophy	<input type="checkbox"/> transportation					
<input checked="" type="checkbox"/> 1900-	<input type="checkbox"/> communications	<input type="checkbox"/> industry	<input type="checkbox"/> politics / government	<input type="checkbox"/> other (specify)					
		<input type="checkbox"/> invention							

SPECIFIC DATES Circa 1920 **BUILDER / ARCHITECT** Unknown

STATEMENT OF SIGNIFICANCE (IN ONE PARAGRAPH)

Community - This building use to be the Old Bland blacksmith shop.

9. MAJOR BIBLIOGRAPHICAL REFERENCES

D.D.Drewel

10. GEOGRAPHICAL DATA

ACREAGE OF PROPERTY unknown QUADRANGLE NAME Owensville West Quad SCALE 1:24000
UTM REFERENCES

A

1	5	6	2	0	6	0	0	4	2	4	1	3	0	0
ZONE		EASTING				NORTHING								

B

ZONE		EASTING				NORTHING								

C

ZONE		EASTING				NORTHING								

D

ZONE		EASTING				NORTHING								

VERBAL BOUNDARY DESCRIPTION AND JUSTIFICATION The Old Bland Blacksmith Shop is located in Clay township at the above referenced UTM coordinates. This location recognizes the building and the parameter of the grounds upon which it rests.

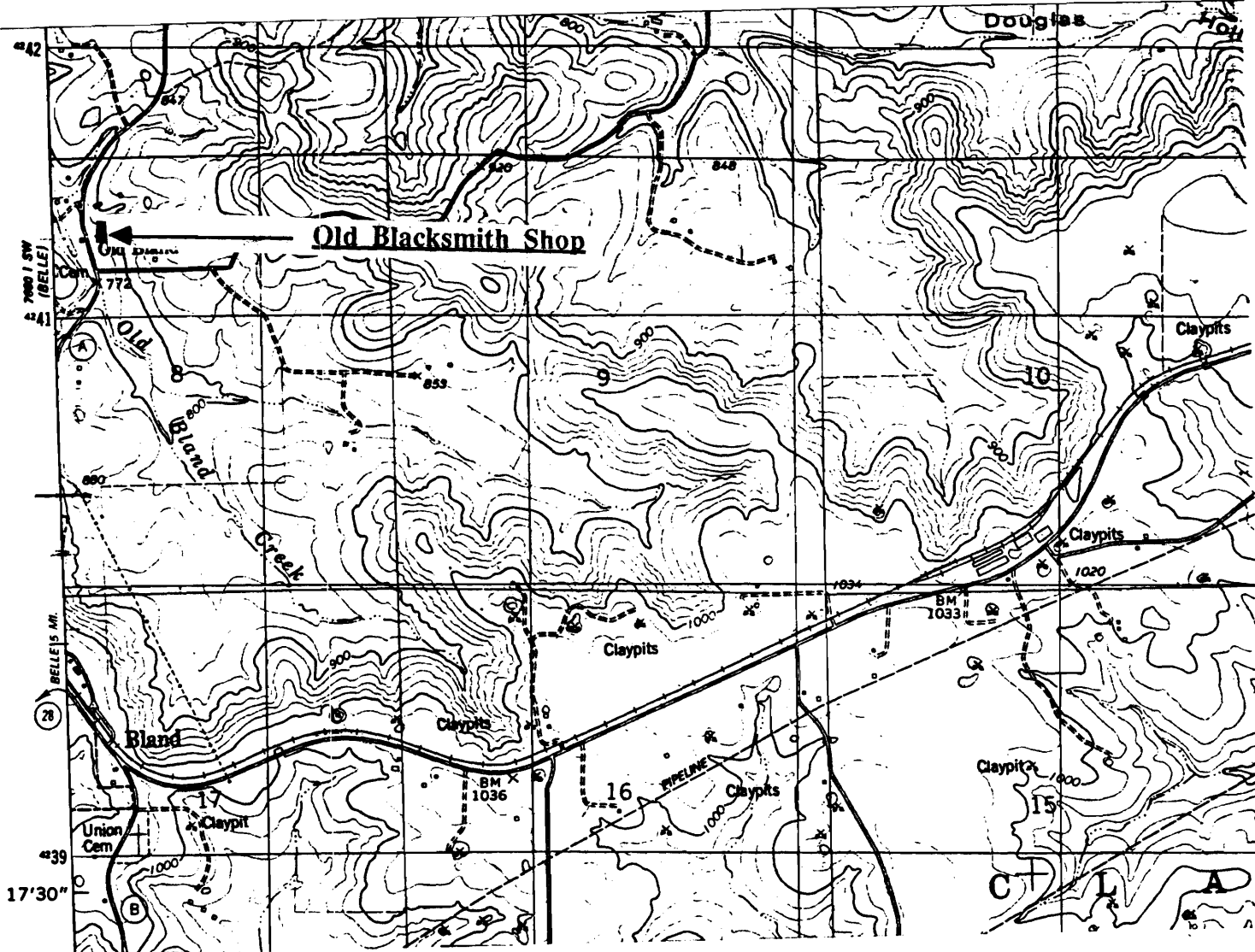
11. FORM PREPARED BY

NAME / TITLE **Barbara S. Black - Assistant Historic Preservation Coordinator**

ORGANIZATION Meramec Regional Planning Commission

ADDRESS 101 West Tenth Street, Rolla, Missouri 65401 DATE 8-26-86

DATE 8-26-86



OLD BLACKSMITH SHOP Old Bland, Mo.

(Southern Gasconade County Survey)

U. S. G. S. 7.5 Minute Topographic Map
Owensville West Quadrangle
Scale: 1:24,000

UTM REFERENCES
Zone: 15
Easting: 620600
Northing: 4241300



MISSOURI OFFICE OF HISTORIC PRESERVATION / INVENTORY SURVEY FORM

1. NAME		Old Bland Church Foundation					
HISTORIC							
AND / OR COMMON							
2. LOCATION		T41N. R6W. S8.					
STREET & NUMBER		Old Bland Cemetery Rd.					
CITY, TOWN		Old Bland		VICINITY OF CLay Township			
STATE Missouri		CODE 29		COUNTY Gasconade County CODE 073			
3. CLASSIFICATION							
CATEGORY	OWNERSHIP	STATUS	PRESENT USE				
<input type="checkbox"/> district	<input type="checkbox"/> public	<input checked="" type="checkbox"/> occupied	<input type="checkbox"/> agriculture	<input type="checkbox"/> museum			
<input checked="" type="checkbox"/> building(s)	<input checked="" type="checkbox"/> private	<input type="checkbox"/> unoccupied	<input type="checkbox"/> commercial	<input type="checkbox"/> park			
<input type="checkbox"/> structure	<input type="checkbox"/> both	<input type="checkbox"/> work in progress	<input type="checkbox"/> educational	<input checked="" type="checkbox"/> private residence			
<input type="checkbox"/> site	PUBLIC ACQUISITION	ACCESSIBLE	<input type="checkbox"/> entertainment	<input type="checkbox"/> religious			
<input type="checkbox"/> object	<input type="checkbox"/> in process	<input checked="" type="checkbox"/> yes: restricted	<input type="checkbox"/> government	<input type="checkbox"/> scientific			
	<input type="checkbox"/> being considered	<input type="checkbox"/> yes: unrestricted	<input type="checkbox"/> industrial	<input type="checkbox"/> transportation			
	<input checked="" type="checkbox"/> N/A	<input type="checkbox"/> no	<input type="checkbox"/> military	<input type="checkbox"/> other: _____			
4. OWNER OF PROPERTY							
NAME		Sharon Jenkins					
STREET & NUMBER							
CITY, TOWN		VICINITY OF		STATE Missouri			
5. LOCATION OF LEGAL DESCRIPTION							
Assessor's Office Phelps County Courthouse Rolla, Missouri 65401							
6. REPRESENTATION IN EXISTING SURVEYS							
TITLE (None)	Determined Eligible?	Yes	No	Federal	State	County	Local
7. DESCRIPTION							
CONDITION		CHECK ONE	CHECK ONE				
<input type="checkbox"/> excellent	<input checked="" type="checkbox"/> deteriorated	<input checked="" type="checkbox"/> unaltered	<input checked="" type="checkbox"/> original site				
<input type="checkbox"/> good	<input type="checkbox"/> ruins	<input type="checkbox"/> altered	<input type="checkbox"/> moved	date <u>Aug. 1986</u>			
<input type="checkbox"/> fair	<input type="checkbox"/> unexposed						

DESCRIBE THE PRESENT AND ORIGINAL (IF KNOWN) PHYSICAL APPEARANCE

This foundation is where the Old Bland Church once stood. This Church wa disassembled years ago and taken to Bland where it became part of the Church of Christ.

8. SIGNIFICANCE - S. Gasconade County Survey -

PERIOD	AREAS OF SIGNIFICANCE - CHECK AND JUSTIFY BELOW				
<input type="checkbox"/> prehistoric	<input type="checkbox"/> archeology - prehistoric	<input type="checkbox"/> community planning	<input type="checkbox"/> landscape architecture	<input checked="" type="checkbox"/> religion	
<input type="checkbox"/> 1400-1499	<input type="checkbox"/> archeology - historic	<input type="checkbox"/> conservation	<input type="checkbox"/> law	<input type="checkbox"/> science	
<input type="checkbox"/> 1500-1599	<input type="checkbox"/> agriculture	<input type="checkbox"/> economics	<input type="checkbox"/> literature	<input type="checkbox"/> sculpture	
<input type="checkbox"/> 1600-1699	<input type="checkbox"/> architecture	<input type="checkbox"/> education	<input type="checkbox"/> military	<input type="checkbox"/> social / humanitarian	
<input type="checkbox"/> 1700-1799	<input type="checkbox"/> art	<input type="checkbox"/> engineering	<input type="checkbox"/> music	<input type="checkbox"/> theater	
<input checked="" type="checkbox"/> 1800-1899	<input type="checkbox"/> commerce	<input type="checkbox"/> exploration / settlement	<input type="checkbox"/> philosophy	<input type="checkbox"/> transportation	
<input type="checkbox"/> 1900-	<input type="checkbox"/> communications	<input type="checkbox"/> industry	<input type="checkbox"/> politics / government	<input type="checkbox"/> other (specify)	
		<input type="checkbox"/> invention			

SPECIFIC DATES 1880 BUILDER / ARCHITECT Unknwon

STATEMENT OF SIGNIFICANCE (IN ONE PARAGRAPH)

Religion - This is the foundation of the Old Bland Church.

9. MAJOR BIBLIOGRAPHICAL REFERENCES

Sharon Jenkins

10. GEOGRAPHICAL DATA

ACREAGE OF PROPERTY unknown QUADRANGLE NAME Owensville West Quad SCALE 1:24000
UTM REFERENCES

A

1	5	6	2	0	1	4	0
---	---	---	---	---	---	---	---

ZONE EASTING NORTHING

B

--	--	--	--	--	--	--	--

ZONE EASTING NORTHING

C

--	--	--	--	--	--	--	--

D

--	--	--	--	--	--	--	--

VERBAL BOUNDARY DESCRIPTION AND JUSTIFICATION The Old Bland Foundation is located in Clay township at the above referenced UTM coordinates. This location recognizes the building and the parameter of the grounds upon which it rests.

11. FORM PREPARED BY

NAME / TITLE Barbara S. Black - Assistant Historic Preservation Coordinator

ORGANIZATION Meramec Regional Planning Commission

ADDRESS 101 West Tenth Street, Rolla, Missouri 65401

DATE 1986



OLD BLAND CHURCH FOUNDATION
Old Bland, Mo.

(Southern Gasconade County Survey)

U. S. G. S. 7.5 Minute Topographic Map
Owensville West Quadrangle
Scale: 1:24,000

UTM REFERENCES

Zone: 15
Easting: 620140
Northing: 4241400



6AAS003-037

MISSOURI OFFICE OF HISTORIC PRESERVATION / INVENTORY SURVEY FORM

1. NAME	The Old Bland School		
HISTORIC			
AND / OR COMMON			
2. LOCATION	T41N. R6W. S8.		
STREET & NUMBER	Remhert Rd.		
CITY, TOWN	Old Bland	VICINITY OF	Clay Township
STATE	Missouri	CODE 29	COUNTY Gasconade County CODE 073

3. CLASSIFICATION				
CATEGORY	OWNERSHIP	STATUS	PRESENT USE	
<input type="checkbox"/> district	<input type="checkbox"/> public	<input checked="" type="checkbox"/> occupied	<input type="checkbox"/> agriculture	<input type="checkbox"/> museum
<input checked="" type="checkbox"/> building(s)	<input checked="" type="checkbox"/> private	<input type="checkbox"/> unoccupied	<input type="checkbox"/> commercial	<input type="checkbox"/> park
<input type="checkbox"/> structure	<input type="checkbox"/> both	<input type="checkbox"/> work in progress	<input type="checkbox"/> educational	<input checked="" type="checkbox"/> private residence
<input type="checkbox"/> site	PUBLIC ACQUISITION	ACCESSIBLE	<input type="checkbox"/> entertainment	<input type="checkbox"/> religious
<input type="checkbox"/> object	<input type="checkbox"/> in process	<input checked="" type="checkbox"/> yes: restricted	<input type="checkbox"/> government	<input type="checkbox"/> scientific
	<input type="checkbox"/> being considered	<input type="checkbox"/> yes: unrestricted	<input type="checkbox"/> industrial	<input type="checkbox"/> transportation
	<input checked="" type="checkbox"/> N/A	<input type="checkbox"/> no	<input type="checkbox"/> military	<input type="checkbox"/> other: _____

4. OWNER OF PROPERTY		
NAME		
STREET & NUMBER		
CITY, TOWN	VICINITY OF	STATE Missouri

5. LOCATION OF LEGAL DESCRIPTION	
Assessor's Office Phelps County Courthouse Rolla, Missouri 65401	

6. REPRESENTATION IN EXISTING SURVEYS								
TITLE (None)	Determined Eligible?	Yes	No	Federal	State	County	Local	

7. DESCRIPTION			
CONDITION	CHECK ONE	CHECK ONE	
<input type="checkbox"/> excellent	<input type="checkbox"/> deteriorated	<input checked="" type="checkbox"/> original site	
<input type="checkbox"/> good	<input type="checkbox"/> ruins	<input type="checkbox"/> moved	date <u>Aug., 1986</u>
<input checked="" type="checkbox"/> fair	<input type="checkbox"/> unexposed		

DESCRIBE THE PRESENT AND ORIGINAL (IF KNOWN) PHYSICAL APPEARANCE

The Old Bland School is not one of the original schools but was built around 1920. It sets in the woods off the road. It has a concrete foundation, a brick frame, and a tin roof. It has a gable roofline and a side ridge brick chimney. It is an example of Utilitarian School architecture.

8. SIGNIFICANCE - S. Gasconade County Survey - Old Bland School

PERIOD	AREAS OF SIGNIFICANCE - CHECK AND JUSTIFY BELOW			
<input type="checkbox"/> prehistoric	<input type="checkbox"/> archeology - prehistoric	<input type="checkbox"/> community planning	<input type="checkbox"/> landscape architecture	<input type="checkbox"/> religion
<input type="checkbox"/> 1400-1499	<input type="checkbox"/> archeology - historic	<input type="checkbox"/> conservation	<input type="checkbox"/> law	<input type="checkbox"/> science
<input type="checkbox"/> 1500-1599	<input type="checkbox"/> agriculture	<input type="checkbox"/> economics	<input type="checkbox"/> literature	<input type="checkbox"/> sculpture
<input type="checkbox"/> 1600-1699	<input type="checkbox"/> architecture	<input checked="" type="checkbox"/> education	<input type="checkbox"/> military	<input type="checkbox"/> social / humanitarian
<input type="checkbox"/> 1700-1799	<input type="checkbox"/> art	<input type="checkbox"/> engineering	<input type="checkbox"/> music	<input type="checkbox"/> theater
<input type="checkbox"/> 1800-1899	<input type="checkbox"/> commerce	<input type="checkbox"/> exploration / settlement	<input type="checkbox"/> philosophy	<input type="checkbox"/> transportation
<input checked="" type="checkbox"/> 1900-	<input type="checkbox"/> communications	<input type="checkbox"/> industry	<input type="checkbox"/> politics / government	<input type="checkbox"/> other (specify)
		<input type="checkbox"/> invention		

SPECIFIC DATES	Circa 1920	BUILDER / ARCHITECT	Unknown
----------------	------------	---------------------	---------

STATEMENT OF SIGNIFICANCE (IN ONE PARAGRAPH)

Education - This was used as a schoolhouse for the town of Old Bland.

9. MAJOR BIBLIOGRAPHICAL REFERENCES

Ruth & Leslie Dittman, Canaan

10. GEOGRAPHICAL DATA

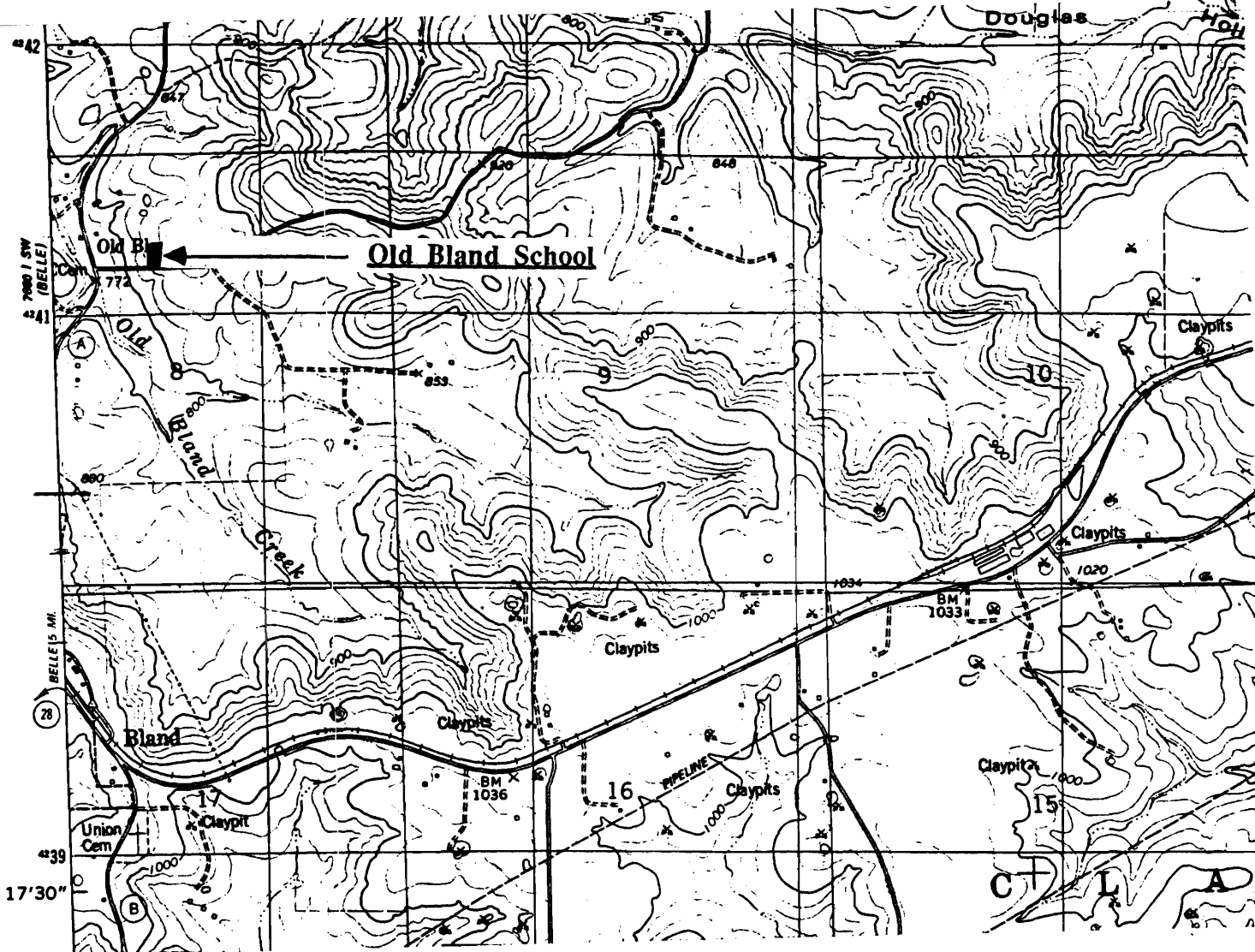
ACREAGE OF PROPERTY unknown QUADRANGLE NAME Owensville West Quad SCALE 1:24000
 UTM REFERENCES

A	1 5	6 2 0 6 0 0	4 2 4 1 3 0 0	B							
	ZONE	EASTING	NORTHING		ZONE	EASTING	NORTHING				
C				D							

VERBAL BOUNDARY DESCRIPTION AND JUSTIFICATION The Old Bland Schoolhouse is located in Clay??) township at the above referenced UTM coordinates. This location recognizes the building and the parameter of the grounds upon which it rests.

11. FORM PREPARED BY

NAME / TITLE	Barbara S. Black - Assistant Historic Preservation Coordinator	
ORGANIZATION	Meramec Regional Planning Commission	
ADDRESS	101 West Tenth Street, Rolla, Missouri 65401	DATE Aug, 1986



THE OLD BLAND SCHOOL Old Bland, Mo.

(Southern Gasconade County Survey)

U. S. G. S. 7.5 Minute Topographic Map
Owensville West Quadrangle
Scale: 1:24,000

UTM REFERENCES
Zone: 15
Easting: 620600
Northing: 4241300



MISSOURI OFFICE OF HISTORIC PRESERVATION / INVENTORY SURVEY FORM

1. NAME		The Drewel House	
HISTORIC			
AND / OR COMMON			
2. LOCATION		T41N. R5W. S8.	
STREET & NUMBER		Hwy. A	
CITY,		VICINITY OF	
Old Bland		Clay Township	
STATE Missouri		CODE 29	COUNTY Gasconade County
		CODE 073	
3. CLASSIFICATION			
CATEGORY	OWNERSHIP	STATUS	PRESENT USE
<input type="checkbox"/> district	<input type="checkbox"/> public	<input checked="" type="checkbox"/> occupied	<input type="checkbox"/> agriculture
<input checked="" type="checkbox"/> building(s)	<input checked="" type="checkbox"/> private	<input type="checkbox"/> unoccupied	<input type="checkbox"/> commercial
<input type="checkbox"/> structure	<input type="checkbox"/> both	<input type="checkbox"/> work in progress	<input type="checkbox"/> educational
<input type="checkbox"/> site	PUBLIC ACQUISITION	ACCESSIBLE	<input checked="" type="checkbox"/> private residence
<input type="checkbox"/> object	<input type="checkbox"/> in process	<input checked="" type="checkbox"/> yes: restricted	<input type="checkbox"/> religious
	<input type="checkbox"/> being considered	<input type="checkbox"/> yes: unrestricted	<input type="checkbox"/> scientific
	<input checked="" type="checkbox"/> N/A	<input type="checkbox"/> no	<input type="checkbox"/> industrial
			<input type="checkbox"/> military
			<input type="checkbox"/> other: _____
4. OWNER OF PROPERTY			
NAME		Dewey Drewel	
STREET & NUMBER			
CITY, TOWN		VICINITY OF	STATE Missouri
5. LOCATION OF LEGAL DESCRIPTION			
Assessor's Office Phelps County Courthouse Rolla, Missouri 65401			
6. REPRESENTATION IN EXISTING SURVEYS			
TITLE (None)	Determined Eligible?	Yes	No
		Federal	State
		County	Local
7. DESCRIPTION			
CONDITION	CHECK ONE	CHECK ONE	
<input type="checkbox"/> excellent	<input checked="" type="checkbox"/> unaltered	<input checked="" type="checkbox"/> original site	
<input type="checkbox"/> good	<input type="checkbox"/> altered	<input type="checkbox"/> moved	date Aug. 1986
<input checked="" type="checkbox"/> fair			

DESCRIBE THE PRESENT AND ORIGINAL (IF KNOWN) PHYSICAL APPEARANCE

The Drewel house is an old house in Bland. It is a two 1 1/2 structure of an "L" plan shape. It ha a rock foundation and the front windows are four over four panes. The Drewel house is an example of Vernacular architecture.

8. SIGNIFICANCE - S. Gasconade County Survey - Drewel house

PERIOD	AREAS OF SIGNIFICANCE - CHECK AND JUSTIFY BELOW			
<input type="checkbox"/> prehistoric	<input type="checkbox"/> archeology - prehistoric	<input checked="" type="checkbox"/> community planning	<input type="checkbox"/> landscape architecture	<input type="checkbox"/> religion
<input type="checkbox"/> 1400-1600	<input type="checkbox"/> archeology - historic	<input type="checkbox"/> conservation	<input type="checkbox"/> law	<input type="checkbox"/> science
<input type="checkbox"/> 1600-1799	<input type="checkbox"/> agriculture	<input type="checkbox"/> economics	<input type="checkbox"/> literature	<input type="checkbox"/> sculpture
<input type="checkbox"/> 1600-1699	<input type="checkbox"/> architecture	<input type="checkbox"/> education	<input type="checkbox"/> military	<input type="checkbox"/> social / humanitarian
<input type="checkbox"/> 1700-1799	<input type="checkbox"/> art	<input type="checkbox"/> engineering	<input type="checkbox"/> music	<input type="checkbox"/> theater
<input checked="" type="checkbox"/> 1800-1899	<input type="checkbox"/> commerce	<input type="checkbox"/> exploration / settlement	<input type="checkbox"/> philosophy	<input type="checkbox"/> transportation
<input type="checkbox"/> 1900-	<input type="checkbox"/> communications	<input type="checkbox"/> industry	<input type="checkbox"/> politics / government	<input type="checkbox"/> other (specify)
		<input type="checkbox"/> invention		

SPECIFIC DATES	1880	BUILDER / ARCHITECT	Unknown
----------------	------	---------------------	---------

STATEMENT OF SIGNIFICANCE (IN ONE PARAGRAPH)

Community - The Drewel house is one of the older homes in Old Bland.

9. MAJOR BIBLIOGRAPHICAL REFERENCES

Mr. & Mrs. Drewel

10. GEOGRAPHICAL DATA

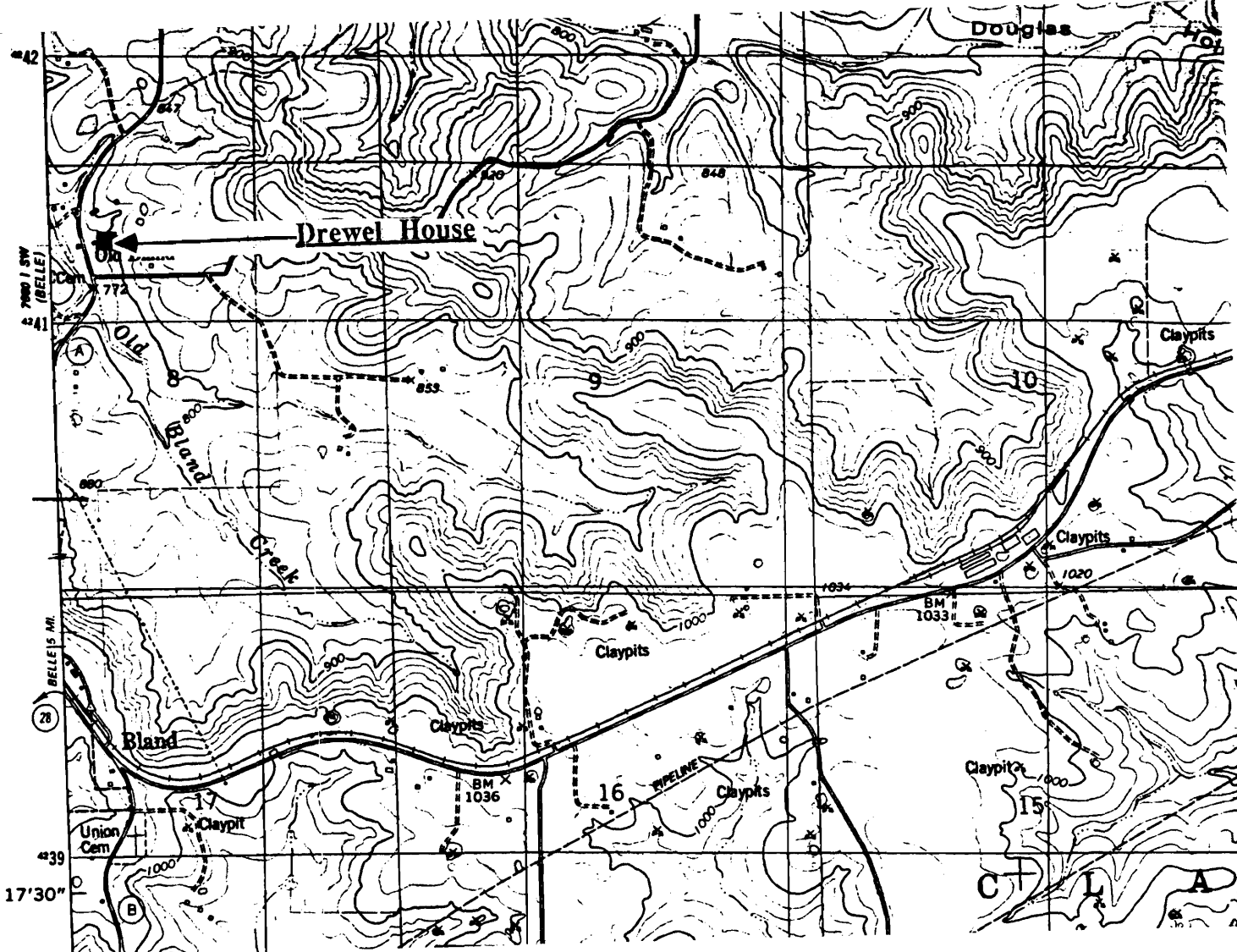
ACREAGE OF PROPERTY unknown QUADRANGLE NAME Owensville West SCALE 1:24000
UTM REFERENCES

A	1 5 6 2 0 6 0 0	4 2 4 1 3 0 0	B										
	ZONE	EASTING	NORTHING		ZONE	EASTING	NORTHING						
C				D									

VERBAL BOUNDARY DESCRIPTION AND JUSTIFICATION The Drewel house is located in Clay township at the above referenced UTM coordinates. This location recognizes the building and the parameter of the grounds upon which it rests.

11. FORM PREPARED BY

NAME / TITLE	Barbara S. Black - Assistant Historic Preservation Coordinator	
ORGANIZATION	Meramec Regional Planning Commission	
ADDRESS	101 West Tenth Street, Rolla, Missouri 65401	DATE 1986



THE DREWEL HOUSE Old Bland, Mo.

(Southern Gasconade County Survey)

U. S. G. S. 7.5 Minute Topographic Map
Owensville West Quadrangle
Scale: 1:24,000

UTM REFERENCES

Zone: 15
Easting: 620600
Northing: 4241300



6AAS003-039

MISSOURI OFFICE OF HISTORIC PRESERVATION / INVENTORY SURVEY FORM

1. NAME	The Givens House		
HISTORIC			
AND / OR COMMON	Henry Koenig House		
2. LOCATION	T41N. R6W. S8.		
STREET & NUMBER	Hwy. A		
CITY, TOWN	Old Bland	VICINITY OF	Clay Township
STATE	Missouri	CODE	29
	COUNTY	Gasconade County	CODE
			073

3. CLASSIFICATION

CATEGORY	OWNERSHIP	STATUS	PRESENT USE	
<input type="checkbox"/> district	<input type="checkbox"/> public	<input checked="" type="checkbox"/> occupied	<input type="checkbox"/> agriculture	<input type="checkbox"/> museum
<input checked="" type="checkbox"/> building(s)	<input checked="" type="checkbox"/> private	<input type="checkbox"/> unoccupied	<input type="checkbox"/> commercial	<input type="checkbox"/> park
<input type="checkbox"/> structure	<input type="checkbox"/> both	<input type="checkbox"/> work in progress	<input type="checkbox"/> educational	<input checked="" type="checkbox"/> private residence
<input type="checkbox"/> site	PUBLIC ACQUISITION	ACCESSIBLE	<input type="checkbox"/> entertainment	<input type="checkbox"/> religious
<input type="checkbox"/> object	<input type="checkbox"/> in process	<input checked="" type="checkbox"/> yes: restricted	<input type="checkbox"/> government	<input type="checkbox"/> scientific
	<input type="checkbox"/> being considered	<input type="checkbox"/> yes: unrestricted	<input type="checkbox"/> industrial	<input type="checkbox"/> transportation
	<input checked="" type="checkbox"/> N/A	<input type="checkbox"/> no	<input type="checkbox"/> military	<input type="checkbox"/> other: _____

4. OWNER OF PROPERTY

NAME	Mildred Givens		
STREET & NUMBER	Rt. 2		
CITY, TOWN	Old Bland	VICINITY OF	
		STATE	Missouri

5. LOCATION OF LEGAL DESCRIPTION

Assessor's Office
Phelps County Courthouse
Rolla, Missouri 65401

6. REPRESENTATION IN EXISTING SURVEYS

TITLE (None)	Determined Eligible?	Yes	No	Federal	State	County	Local

7. DESCRIPTION

CONDITION	CHECK ONE	CHECK ONE
<input type="checkbox"/> excellent	<input checked="" type="checkbox"/> unaltered	<input checked="" type="checkbox"/> original site
<input checked="" type="checkbox"/> good	<input type="checkbox"/> altered	<input type="checkbox"/> moved date <u>Sept., 1986</u>
<input type="checkbox"/> fair		

DESCRIBE THE PRESENT AND ORIGINAL (IF KNOWN) PHYSICAL APPEARANCE

The Givens house sets upon a hill overlooking the Old Bland Creek where, at one time, a mill was established. The Givens house has a limestone foundation that was cut from the creek bed. It is a two story structure of an irregular plan shape. The elevated front porch has a semi hip roofline and turned porch posts. Clapboard and window shutters have been applied to the outer walls. This house is an example of modified Greek Revival architecture.

8. SIGNIFICANCE - S. Gasconade County Survey - Givens

PERIOD	AREAS OF SIGNIFICANCE - CHECK AND JUSTIFY BELOW				
<input type="checkbox"/> prehistoric	<input type="checkbox"/> archeology - prehistoric	<input type="checkbox"/> community planning	<input type="checkbox"/> landscape architecture	<input type="checkbox"/> religion	
<input type="checkbox"/> 1400-1499	<input type="checkbox"/> archeology - historic	<input type="checkbox"/> conservation	<input type="checkbox"/> law	<input type="checkbox"/> science	
<input type="checkbox"/> 1500-1599	<input type="checkbox"/> agriculture	<input type="checkbox"/> economics	<input type="checkbox"/> literature	<input type="checkbox"/> sculpture	
<input type="checkbox"/> 1600-1699	<input checked="" type="checkbox"/> architecture	<input type="checkbox"/> education	<input type="checkbox"/> military	<input type="checkbox"/> social / humanitarian	
<input type="checkbox"/> 1700-1799	<input type="checkbox"/> art	<input type="checkbox"/> engineering	<input type="checkbox"/> music	<input type="checkbox"/> theater	
<input type="checkbox"/> 1800-1899	<input type="checkbox"/> commerce	<input type="checkbox"/> exploration / settlement	<input type="checkbox"/> philosophy	<input type="checkbox"/> transportation	
<input checked="" type="checkbox"/> 1900-	<input type="checkbox"/> communications	<input type="checkbox"/> industry	<input type="checkbox"/> politics / government	<input type="checkbox"/> other (specify)	
		<input type="checkbox"/> invention			

SPECIFIC DATES	Circa 1900	BUILDER / ARCHITECT	Unknown
----------------	------------	---------------------	---------

STATEMENT OF SIGNIFICANCE (IN ONE PARAGRAPH)

Architecture - The Givens house has a cut stone limestone foundation from the old Bland Creek. Although not known for certain, the Givens house may originally have been built by someone associated with the original mill located at the Old Bland Creek at the foot of the hill.

9. MAJOR BIBLIOGRAPHICAL REFERENCES

Mildred Givens

10. GEOGRAPHICAL DATA

ACREAGE OF PROPERTY	Unknown	QUADRANGLE NAME	Belle Quad	SCALE	1:24000
UTM REFERENCES					
A	1 5	6 2 0 0 4 0	4 2 4 0 8 0 0	B	
	ZONE	EASTING	NORTHING		
C				D	

VERBAL BOUNDARY DESCRIPTION AND JUSTIFICATION The Givens house is located in Third Creek township at the above referenced UTM coordinates. This location recognizes the building and the parameter of the grounds upon which it rests.

11. FORM PREPARED BY

NAME / TITLE	Barbara S. Black - Assistant Historic Preservation Coordinator		
ORGANIZATION	Meramec Regional Planning Commission		
ADDRESS	101 West Tenth Street, Rolla, Missouri 65401	DATE	1986



THE GIVENS HOUSE
Old Bland, Mo.

(Southern Gasconade County Survey)

U. S. G. S. 7.5 Minute Topographic Map
Belle Quadrangle
Scale: 1:24,000

UTM REFERENCES
Zone: 15
Easting: 620040
Northing: 4240800



6AAS003 - 040

MISSOURI OFFICE OF HISTORIC PRESERVATION / INVENTORY SURVEY FORM

1. NAME		The Jenkins House	
HISTORIC		Methodist Church Parsonage	
AND / OR COMMON			
2. LOCATION		T41N. R6W. S8.	
STREET & NUMBER		Old Bland Cemetery Rd.	
CITY, TOWN		Old Bland	
VICINITY OF		Clay Township	
STATE		Missouri	
CODE		29	
COUNTY		Gasconade County	
CODE		073	
ing jobSSIFICATION			
CATEGORY	OWNERSHIP	STATUS	PRESENT USE
<input type="checkbox"/> district	<input type="checkbox"/> public	<input checked="" type="checkbox"/> occupied	<input type="checkbox"/> agriculture
<input checked="" type="checkbox"/> building(s)	<input checked="" type="checkbox"/> private	<input type="checkbox"/> unoccupied	<input type="checkbox"/> commercial
<input type="checkbox"/> structure	<input type="checkbox"/> both	<input type="checkbox"/> work in progress	<input type="checkbox"/> educational
<input type="checkbox"/> site	PUBLIC ACQUISITION	ACCESSIBLE	<input checked="" type="checkbox"/> private residence
<input type="checkbox"/> object	<input type="checkbox"/> in process	<input checked="" type="checkbox"/> yes: restricted	<input type="checkbox"/> religious
	<input type="checkbox"/> being considered	<input type="checkbox"/> yes: unrestricted	<input type="checkbox"/> scientific
	<input checked="" type="checkbox"/> N/A	<input type="checkbox"/> no	<input type="checkbox"/> industrial
			<input type="checkbox"/> military
			<input type="checkbox"/> other: _____
4. OWNER OF PROPERTY			
NAME		Sharon Jenkins	
STREET & NUMBER			
CITY, TOWN		VICINITY OF	
		STATE Missouri	
5. LOCATION OF LEGAL DESCRIPTION			
Assessor's Office Phelps County Courthouse Rolla, Missouri 65401			
6. REPRESENTATION IN EXISTING SURVEYS			
TITLE	(None)	Determined Eligible?	Yes No Federal State County Local
7. DESCRIPTION			
CONDITION		CHECK ONE	CHECK ONE
<input type="checkbox"/> excellent	<input type="checkbox"/> deteriorated	<input checked="" type="checkbox"/> unaltered	<input checked="" type="checkbox"/> original site
<input checked="" type="checkbox"/> good	<input type="checkbox"/> ruins	<input type="checkbox"/> altered	<input type="checkbox"/> moved date <u>Aug., 1986</u>
<input type="checkbox"/> fair	<input type="checkbox"/> unexposed		

DESCRIBE THE PRESENT AND ORIGINAL (IF KNOWN) PHYSICAL APPEARANCE

The Jenkins house is the Old Methodist Church Parsonage. It is a two story structure with a semi-hip roofline. The foundation is of cement blocks and the outer walls are covered in galvanized tin. This building is an example of a modified American Foursquare style of architecture.

8. SIGNIFICANCE - S. Gasconade County Survey - Jenkins/Methodist Church Parsonage

PERIOD	AREAS OF SIGNIFICANCE - CHECK AND JUSTIFY BELOW				
<input type="checkbox"/> prehistoric	<input type="checkbox"/> archeology - prehistoric	<input type="checkbox"/> community planning	<input type="checkbox"/> landscape architecture	<input checked="" type="checkbox"/> religion	
<input type="checkbox"/> 1400-1499	<input type="checkbox"/> archeology - historic	<input type="checkbox"/> conservation	<input type="checkbox"/> law	<input type="checkbox"/> science	
<input type="checkbox"/> 1500-1599	<input type="checkbox"/> agriculture	<input type="checkbox"/> economics	<input type="checkbox"/> literature	<input type="checkbox"/> sculpture	
<input type="checkbox"/> 1600-1699	<input type="checkbox"/> architecture	<input type="checkbox"/> education	<input type="checkbox"/> military	<input type="checkbox"/> social / humanitarian	
<input type="checkbox"/> 1700-1799	<input type="checkbox"/> art	<input type="checkbox"/> engineering	<input type="checkbox"/> music	<input type="checkbox"/> theater	
<input checked="" type="checkbox"/> 1800-1899	<input type="checkbox"/> commerce	<input type="checkbox"/> exploration / settlement	<input type="checkbox"/> philosophy	<input type="checkbox"/> transportation	
<input type="checkbox"/> 1900-	<input type="checkbox"/> communications	<input type="checkbox"/> industry	<input type="checkbox"/> politics / government	<input type="checkbox"/> other (specify)	
		<input type="checkbox"/> invention			

SPECIFIC DATES Circa 1886 BUILDER / ARCHITECT Community

STATEMENT OF SIGNIFICANCE (IN ONE PARAGRAPH)

Religion - The Jenkins house was originally built as the Methodist Church Parsonage in Old Bland.

9. MAJOR BIBLIOGRAPHICAL REFERENCES

Sharon Jenkins

10. GEOGRAPHICAL DATA

ACREAGE OF PROPERTY unknown QUADRANGLE NAME Belle Quad SCALE 1:24000
UTM REFERENCES

<p>A</p> <table border="1"> <tr> <td>1</td><td>5</td><td>6</td><td>2</td><td>0</td><td>0</td><td>0</td><td>0</td><td>4</td><td>2</td><td>4</td><td>0</td><td>3</td><td>6</td><td>0</td> </tr> <tr> <td colspan="3">ZONE</td> <td colspan="4">EASTING</td> <td colspan="6">NORTHING</td> </tr> </table> <p>C</p> <table border="1"> <tr> <td></td><td></td><td></td><td></td><td></td><td></td><td></td><td></td><td></td><td></td><td></td><td></td><td></td><td></td><td></td> </tr> <tr> <td colspan="3">ZONE</td> <td colspan="4">EASTING</td> <td colspan="6">NORTHING</td> </tr> </table>	1	5	6	2	0	0	0	0	4	2	4	0	3	6	0	ZONE			EASTING				NORTHING																					ZONE			EASTING				NORTHING						<p>B</p> <table border="1"> <tr> <td></td><td></td><td></td><td></td><td></td><td></td><td></td><td></td><td></td><td></td><td></td><td></td><td></td><td></td><td></td> </tr> <tr> <td colspan="3">ZONE</td> <td colspan="4">EASTING</td> <td colspan="6">NORTHING</td> </tr> </table> <p>D</p> <table border="1"> <tr> <td></td><td></td><td></td><td></td><td></td><td></td><td></td><td></td><td></td><td></td><td></td><td></td><td></td><td></td><td></td> </tr> <tr> <td colspan="3">ZONE</td> <td colspan="4">EASTING</td> <td colspan="6">NORTHING</td> </tr> </table>																ZONE			EASTING				NORTHING																					ZONE			EASTING				NORTHING					
1	5	6	2	0	0	0	0	4	2	4	0	3	6	0																																																																																																			
ZONE			EASTING				NORTHING																																																																																																										
ZONE			EASTING				NORTHING																																																																																																										
ZONE			EASTING				NORTHING																																																																																																										
ZONE			EASTING				NORTHING																																																																																																										

VERBAL BOUNDARY DESCRIPTION AND JUSTIFICATION The Methodist Church Parsonage is located in Clay??) township at the above referenced UTM coordinates. This location recognizes the building and the parameter of the grounds upon which it rests.

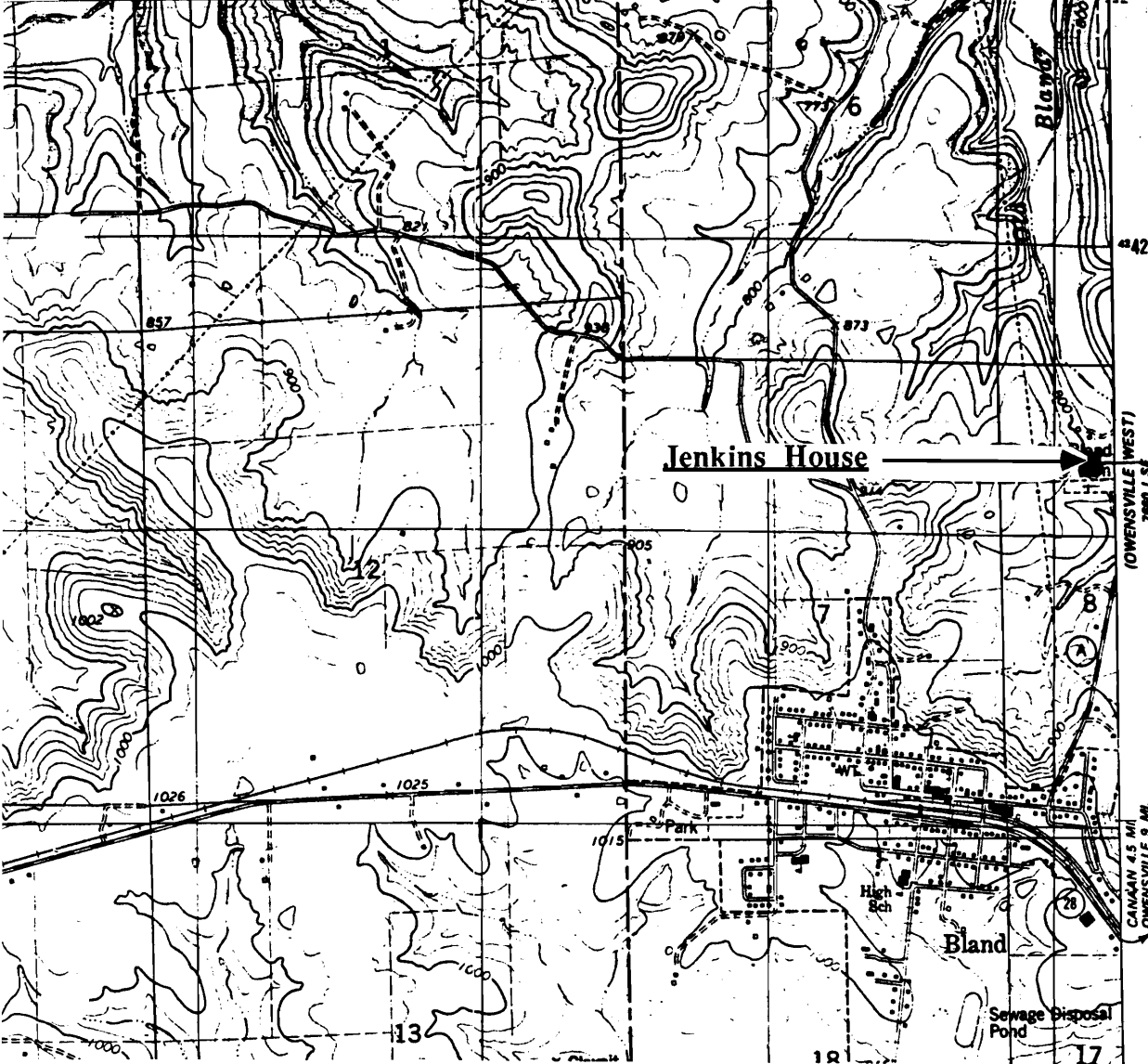
11. FORM PREPARED BY

NAME / TITLE Barbara S. Black - Assistant Historic Preservation Coordinator

ORGANIZATION Meramec Regional Planning Commission

ADDRESS 101 West Tenth Street, Rolla, Missouri 65401

DATE 1986



THE JENKINS HOUSE
Old Bland, Mo.

(Southern Gasconade County Survey)

U. S. G. S. 7.5 Minute Topographic Map
Belle Quadrangle
Scale: 1:24,000

UTM REFERENCES
Zone: 15
Easting: 620000
Northing: 4240360



6AAS003-041

MISSOURI OFFICE OF HISTORIC PRESERVATION / INVENTORY SURVEY FORM

1. NAME The Baxter House

HISTORIC

AND / OR COMMON

2. LOCATION T41N. R6W. S10

STREET & NUMBER Dittman Rd.

CITY, TOWN Canaan

VICINITY OF Clay Township

STATE Missouri

CODE 29 COUNTY Gasconade County CODE 073

3. CLASSIFICATION

CATEGORY

OWNERSHIP

STATUS

PRESENT USE

___ district

___ public

☒ occupied

___ agriculture

___ museum

☒ building(s)

☒ private

___ unoccupied

___ commercial

___ park

___ structure

___ both

___ work in progress

___ educational

☒ private residence

___ site

PUBLIC ACQUISITION

ACCESSIBLE

___ entertainment

___ religious

___ object

___ in process

☒ yes: restricted

___ government

___ scientific

___ being considered

___ yes: unrestricted

___ industrial

___ transportation

☒ N/A

___ no

___ military

___ other: _____

4. OWNER OF PROPERTY

NAME

Shirley Baxter

STREET & NUMBER

CITY, TOWN

VICINITY OF

STATE Missouri

5. LOCATION OF LEGAL DESCRIPTION

Assessor's Office
Phelps County Courthouse
Rolla, Missouri 65401

6. REPRESENTATION IN EXISTING SURVEYS

TITLE (None)

Determined Eligible?

Yes

No

Federal

State

County

Local

7. DESCRIPTION

CONDITION

CHECK ONE

CHECK ONE

___ excellent

___ deteriorated

☒ unaltered

☒ original site

___ good

___ ruins

___ altered

___ moved

date Aug 26, 1986

☒ fair

___ unexposed

DESCRIBE THE PRESENT AND ORIGINAL (IF KNOWN) PHYSICAL APPEARANCE

The Baxter house is one of the oldest houses in Canaan. It was originally a log house that has since been built onto. It has a rock foundation, a tin roof and asphalt siding.

8. SIGNIFICANCE - S. Gasconade County Survey - Baxter

PERIOD	AREAS OF SIGNIFICANCE - CHECK AND JUSTIFY BELOW				
<input type="checkbox"/> prehistoric	<input type="checkbox"/> archeology - prehistoric	<input checked="" type="checkbox"/> community planning	<input type="checkbox"/> landscape architecture	<input type="checkbox"/> religion	
<input type="checkbox"/> 1400-1499	<input type="checkbox"/> archeology - historic	<input type="checkbox"/> conservation	<input type="checkbox"/> law	<input type="checkbox"/> science	
<input type="checkbox"/> 1500-1599	<input type="checkbox"/> agriculture	<input type="checkbox"/> economics	<input type="checkbox"/> literature	<input type="checkbox"/> sculpture	
<input type="checkbox"/> 1600-1699	<input type="checkbox"/> architecture	<input type="checkbox"/> education	<input type="checkbox"/> military	<input type="checkbox"/> social / humanitarian	
<input type="checkbox"/> 1700-1799	<input type="checkbox"/> art	<input type="checkbox"/> engineering	<input type="checkbox"/> music	<input type="checkbox"/> theater	
<input checked="" type="checkbox"/> 1800-1899	<input type="checkbox"/> commerce	<input type="checkbox"/> exploration / settlement	<input type="checkbox"/> philosophy	<input type="checkbox"/> transportation	
<input type="checkbox"/> 1900-	<input type="checkbox"/> communications	<input type="checkbox"/> industry	<input type="checkbox"/> politics / government	<input type="checkbox"/> other (specify)	
		<input type="checkbox"/> invention			

SPECIFIC DATES Circa 1880 BUILDER / ARCHITECT Unknown

STATEMENT OF SIGNIFICANCE (IN ONE PARAGRAPH)

Community - this is reputed to be the oldest building in the town of Canaan.

9. MAJOR BIBLIOGRAPHICAL REFERENCES

Leslie & Ruth Dittman, Canaan

10. GEOGRAPHICAL DATA

ACREAGE OF PROPERTY unknown QUADRANGLE NAME Owensville West Quad SCALE 1:24000
UTM REFERENCES

<p>A</p> <table border="1" style="display: inline-table; text-align: center;"> <tr> <td>1</td><td>5</td> <td>6</td><td>2</td><td>4</td><td>2</td><td>4</td><td>0</td> <td>4</td><td>2</td><td>4</td><td>0</td><td>3</td><td>4</td><td>0</td> </tr> </table> <p>ZONE EASTING NORTHING</p>	1	5	6	2	4	2	4	0	4	2	4	0	3	4	0	<p>B</p> <table border="1" style="display: inline-table; text-align: center;"> <tr> <td></td><td></td><td></td><td></td><td></td><td></td><td></td><td></td><td></td><td></td><td></td><td></td><td></td><td></td><td></td> </tr> </table> <p>ZONE EASTING NORTHING</p>															
1	5	6	2	4	2	4	0	4	2	4	0	3	4	0																	
<p>C</p> <table border="1" style="display: inline-table; text-align: center;"> <tr> <td></td><td></td><td></td><td></td><td></td><td></td><td></td><td></td><td></td><td></td><td></td><td></td><td></td><td></td><td></td> </tr> </table>																<p>D</p> <table border="1" style="display: inline-table; text-align: center;"> <tr> <td></td><td></td><td></td><td></td><td></td><td></td><td></td><td></td><td></td><td></td><td></td><td></td><td></td><td></td><td></td> </tr> </table>															

VERBAL BOUNDARY DESCRIPTION AND JUSTIFICATION The Baxter house is located in Clay township at the above referenced UTM coordinates. This location recognizes the building and the parameter of the grounds upon which it rests.

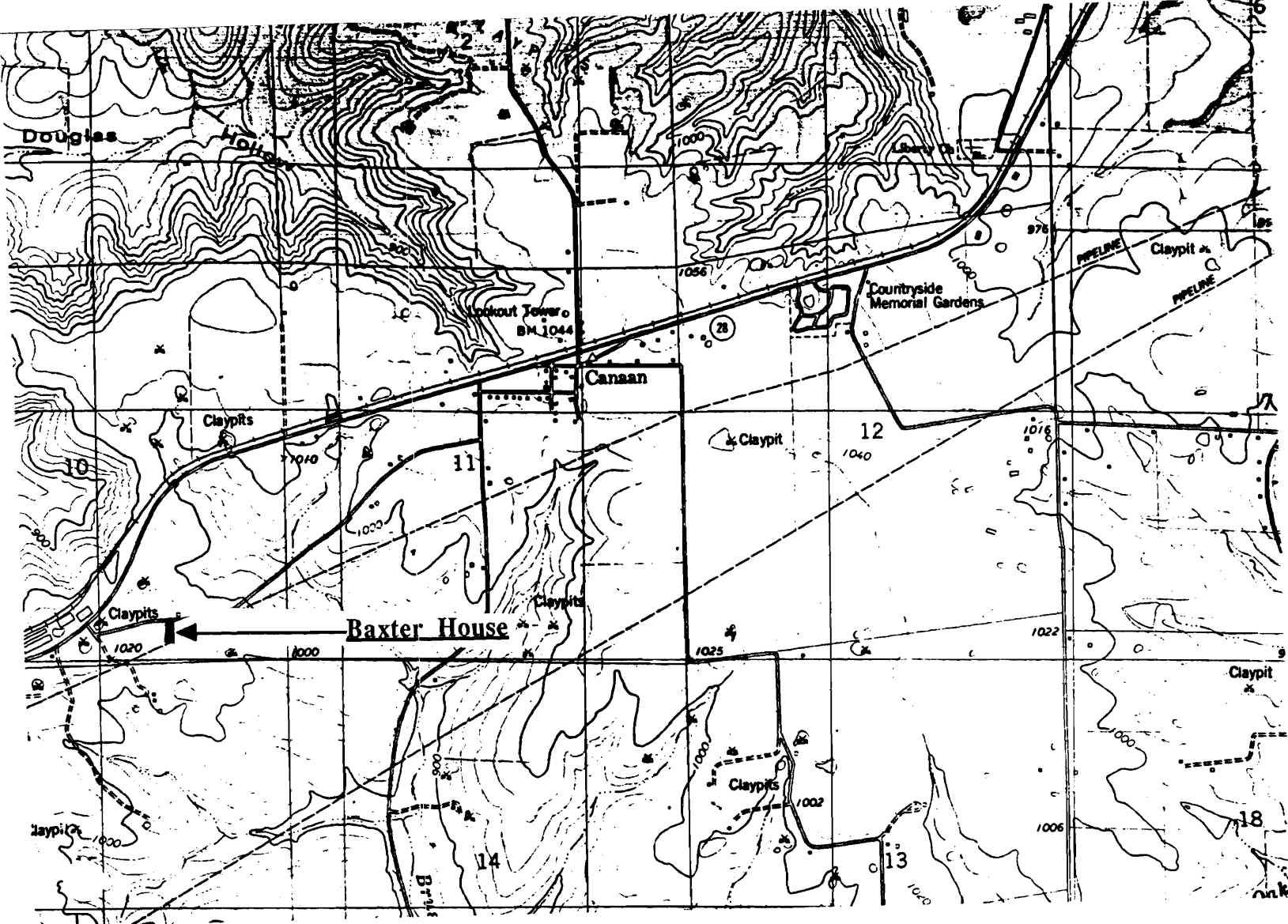
11. FORM PREPARED BY

NAME / TITLE Barbara S. Black - Assistant Historic Preservation Coordinator

ORGANIZATION Meramec Regional Planning Commission

ADDRESS 101 West Tenth Street, Rolla, Missouri 65401

DATE 8-28-86



THE BAXTER HOUSE
Canaan, Mo.

(Southern Gasconade County Survey)

U. S. G. S. 7.5 Minute Topographic Map
Owensville West Quadrangle
Scale: 1:24,000

UTM REFERENCES
Zone: 15
Easting: 624240
Northing: 4240340



MISSOURI OFFICE OF HISTORIC PRESERVATION / INVENTORY SURVEY FORM

1. NAME		The Brice House	
HISTORIC			
AND / OR COMMON			
2. LOCATION		T41N. R6W. S11.	
STREET & NUMBER		Hwy. A	
CITY, TOWN		Canaan	
VICINITY OF		Clay Township	
STATE Missouri		CODE 29	COUNTY Gasconade County
		CODE 073	
3. CLASSIFICATION			
CATEGORY	OWNERSHIP	STATUS	PRESENT USE
<input type="checkbox"/> district	<input type="checkbox"/> public	<input checked="" type="checkbox"/> occupied	<input type="checkbox"/> agriculture
<input checked="" type="checkbox"/> building(s)	<input checked="" type="checkbox"/> private	<input type="checkbox"/> unoccupied	<input type="checkbox"/> commercial
<input type="checkbox"/> structure	<input type="checkbox"/> both	<input type="checkbox"/> work in progress	<input type="checkbox"/> educational
<input type="checkbox"/> site	PUBLIC ACQUISITION	ACCESSIBLE	<input checked="" type="checkbox"/> private residence
<input type="checkbox"/> object	<input type="checkbox"/> in process	<input checked="" type="checkbox"/> yes: restricted	<input type="checkbox"/> religious
	<input type="checkbox"/> being considered	<input type="checkbox"/> yes: unrestricted	<input type="checkbox"/> scientific
	<input checked="" type="checkbox"/> N/A	<input type="checkbox"/> no	<input type="checkbox"/> industrial
			<input type="checkbox"/> military
			<input type="checkbox"/> other: _____
4. OWNER OF PROPERTY			
NAME		Wilfred Price	
STREET & NUMBER			
CITY, TOWN		Canaan	
VICINITY OF			
STATE		Missouri	
5. LOCATION OF LEGAL DESCRIPTION			
Assessor's Office Phelps County Courthouse Rolla, Missouri 65401			
6. REPRESENTATION IN EXISTING SURVEYS			
TITLE (None)	Determined Eligible?	Yes	No
		Federal	State
		County	Local
7. DESCRIPTION			
CONDITION	CHECK ONE	CHECK ONE	
<input type="checkbox"/> excellent	<input type="checkbox"/> deteriorated	<input type="checkbox"/> unaltered	<input checked="" type="checkbox"/> original site
<input checked="" type="checkbox"/> good	<input type="checkbox"/> ruins	<input checked="" type="checkbox"/> altered	<input type="checkbox"/> moved
<input type="checkbox"/> fair	<input type="checkbox"/> unexposed		date <u>Aug 26, 1986</u>
DESCRIBE THE PRESENT AND ORIGINAL (IF KNOWN) PHYSICAL APPEARANCE			

This tiny building has been greatly altered but was once used as a small house; it was used for a house while another was being built. It is a Vernacular style of architecture.

8. SIGNIFICANCE - S. Gasconade County Survey - The Brice House

PERIOD	AREAS OF SIGNIFICANCE - CHECK AND JUSTIFY BELOW				
<input type="checkbox"/> prehistoric	<input type="checkbox"/> archeology - prehistoric	<input type="checkbox"/> community planning	<input type="checkbox"/> landscape architecture	<input type="checkbox"/> religion	
<input type="checkbox"/> 1400-1499	<input type="checkbox"/> archeology - historic	<input type="checkbox"/> conservation	<input type="checkbox"/> law	<input type="checkbox"/> science	
<input type="checkbox"/> 1500-1599	<input type="checkbox"/> agriculture	<input type="checkbox"/> economics	<input type="checkbox"/> literature	<input type="checkbox"/> sculpture	
<input type="checkbox"/> 1600-1699	<input checked="" type="checkbox"/> architecture	<input type="checkbox"/> education	<input type="checkbox"/> military	<input type="checkbox"/> social / humanitarian	
<input type="checkbox"/> 1700-1799	<input type="checkbox"/> art	<input type="checkbox"/> engineering	<input type="checkbox"/> music	<input type="checkbox"/> theater	
<input type="checkbox"/> 1800-1899	<input type="checkbox"/> commerce	<input type="checkbox"/> exploration / settlement	<input type="checkbox"/> philosophy	<input type="checkbox"/> transportation	
<input checked="" type="checkbox"/> 1900-	<input type="checkbox"/> communications	<input type="checkbox"/> industry	<input type="checkbox"/> politics / government	<input type="checkbox"/> other (specify)	
		<input type="checkbox"/> invention			

SPECIFIC DATES **1935**

BUILDER / ARCHITECT

Brice

STATEMENT OF SIGNIFICANCE (IN ONE PARAGRAPH)

Architecture - The Brice house is an example of Vernacular architecture.

9. MAJOR BIBLIOGRAPHICAL REFERENCES

Wilfred Price

10. GEOGRAPHICAL DATA

ACREAGE OF PROPERTY one lot size QUADRANGLE NAME Owensville West Quad SCALE 1:24000
UTM REFERENCES

A

1	5	6	2	6	0	0	0
---	---	---	---	---	---	---	---

4	2	4	0	9	6	0
---	---	---	---	---	---	---

ZONE EASTING NORTHING

B

--	--	--	--	--	--	--	--

--	--	--	--	--	--	--	--

--	--	--	--	--	--	--	--

ZONE EASTING NORTHING

C

--	--	--	--	--	--	--	--

--	--	--	--	--	--	--	--

D

--	--	--	--	--	--	--	--

--	--	--	--	--	--	--	--

VERBAL BOUNDARY DESCRIPTION AND JUSTIFICATION The Brice house is located in Clay township at the above referenced UTM coordinates. This location recognizes the building and the parameter of the grounds upon which it rests.

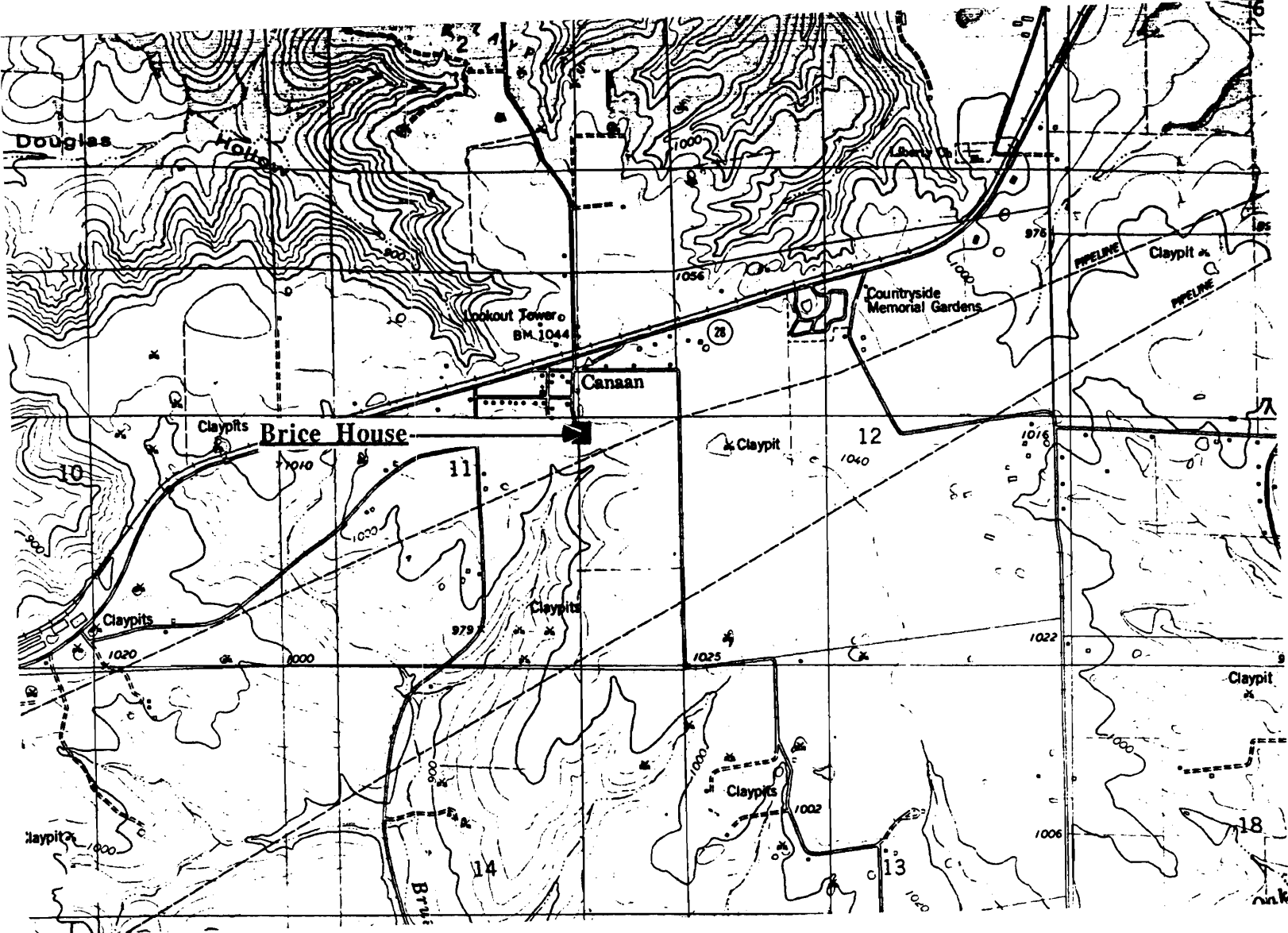
11. FORM PREPARED BY

NAME / TITLE **Barbara S. Black - Assistant Historic Preservation Coordinator**

ORGANIZATION **Meramec Regional Planning Commission**

ADDRESS **101 West Tenth Street, Rolla, Missouri 65401**

DATE **8-26-86**



THE BRICE HOUSE Canaan, Mo.

(Southern Gasconade County Survey)

U. S. G. S. 7.5 Minute Topographic Map
Owensville West Quadrangle
Scale: 1:24,000

UTM REFERENCES
Zone: 15
Easting: 626000
Northing: 4240960



6AA5003-043

MISSOURI OFFICE OF HISTORIC PRESERVATION / INVENTORY SURVEY FORM

1. NAME Canaan Schoolhouse

HISTORIC

AND / OR COMMON The Price House

2. LOCATION T41N. R6W. S11.

STREET & NUMBER

CITY, TOWN Canaan

VICINITY OF Clay Township

STATE Missouri

CODE 29

COUNTY Gasconade County

CODE 073

3. CLASSIFICATION

CATEGORY

OWNERSHIP

STATUS

PRESENT USE

☐ district

☐ public

☒ occupied

☐ agriculture

☐ museum

☒ building(s)

☒ private

☐ unoccupied

☐ commercial

☐ park

☐ structure

☐ both

☐ work in progress

☐ educational

☒ private residence

☐ site

PUBLIC ACQUISITION

ACCESSIBLE

☐ entertainment

☐ religious

☐ object

☐ in process

☒ yes: restricted

☐ government

☐ scientific

☐ being considered

☐ yes: unrestricted

☐ industrial

☐ transportation

☒ N/A

☐ no

☐ military

☐ other: _____

4. OWNER OF PROPERTY

NAME Andrew Price

STREET & NUMBER

CITY, TOWN Canaan

VICINITY OF

STATE Missouri

5. LOCATION OF LEGAL DESCRIPTION

Assessor's Office
Phelps County Courthouse
Rolla, Missouri 65401

6. REPRESENTATION IN EXISTING SURVEYS

TITLE (None)

Determined Eligible?

Yes

No

Federal

State

County

Local

7. DESCRIPTION

CONDITION

CHECK ONE

CHECK ONE

☐ excellent

☐ deteriorated

☒ unaltered

☒ original site

☒ good

☐ ruins

☐ altered

☐ moved date Aug. 1986

☐ fair

☐ unexposed

DESCRIBE THE PRESENT AND ORIGINAL (IF KNOWN) PHYSICAL APPEARANCE

The Price house was once the Canaan School. It was originally one room but has since been remodeled. This building has a rock foundation, clapboard on the outer walls, and a tin roof. It is of a Utilitarian School style of architecture.

8. SIGNIFICANCE - S. Gasconade County Survey - Canaan Schoolhouse

PERIOD	AREAS OF SIGNIFICANCE - CHECK AND JUSTIFY BELOW			
<input type="checkbox"/> prehistoric	<input type="checkbox"/> archeology - prehistoric	<input type="checkbox"/> community planning	<input type="checkbox"/> landscape architecture	<input type="checkbox"/> religion
<input type="checkbox"/> 1400-1499	<input type="checkbox"/> archeology - historic	<input type="checkbox"/> conservation	<input type="checkbox"/> law	<input type="checkbox"/> science
<input type="checkbox"/> 1500-1599	<input type="checkbox"/> agriculture	<input type="checkbox"/> economics	<input type="checkbox"/> literature	<input type="checkbox"/> sculpture
<input type="checkbox"/> 1600-1699	<input type="checkbox"/> architecture	<input checked="" type="checkbox"/> education	<input type="checkbox"/> military	<input type="checkbox"/> social / humanitarian
<input type="checkbox"/> 1700-1799	<input type="checkbox"/> art	<input type="checkbox"/> engineering	<input type="checkbox"/> music	<input type="checkbox"/> theater
<input type="checkbox"/> 1800-1899	<input type="checkbox"/> commerce	<input type="checkbox"/> exploration / settlement	<input type="checkbox"/> philosophy	<input type="checkbox"/> transportation
<input checked="" type="checkbox"/> 1900-	<input type="checkbox"/> communications	<input type="checkbox"/> industry	<input type="checkbox"/> politics / government	<input type="checkbox"/> other (specify)
		<input type="checkbox"/> invention		

SPECIFIC DATES Circa 1900 BUILDER / ARCHITECT Unknown

STATEMENT OF SIGNIFICANCE (IN ONE PARAGRAPH)

Education - This building was used as the Canaan Schoolhouse until it closed 29 years ago.

9. MAJOR BIBLIOGRAPHICAL REFERENCES

Katie Dittman, Canaan

10. GEOGRAPHICAL DATA

ACREAGE OF PROPERTY one lot size QUADRANGLE NAME Owensville West Quad SCALE 1:24000
UTM REFERENCES

A

1	5	6	2	5	9	4	0	4	2	4	1	0	2	0
---	---	---	---	---	---	---	---	---	---	---	---	---	---	---

ZONE EASTING NORTHING

B

--	--	--	--	--	--	--	--	--	--	--	--	--	--	--

ZONE EASTING NORTHING

C

--	--	--	--	--	--	--	--	--	--	--	--	--	--	--

D

--	--	--	--	--	--	--	--	--	--	--	--	--	--	--

VERBAL BOUNDARY DESCRIPTION AND JUSTIFICATION The Canaan Schoolhouse is located in Clay township at the above referenced UTM coordinates. This location recognizes the building and the parameter of the grounds upon which it rests.

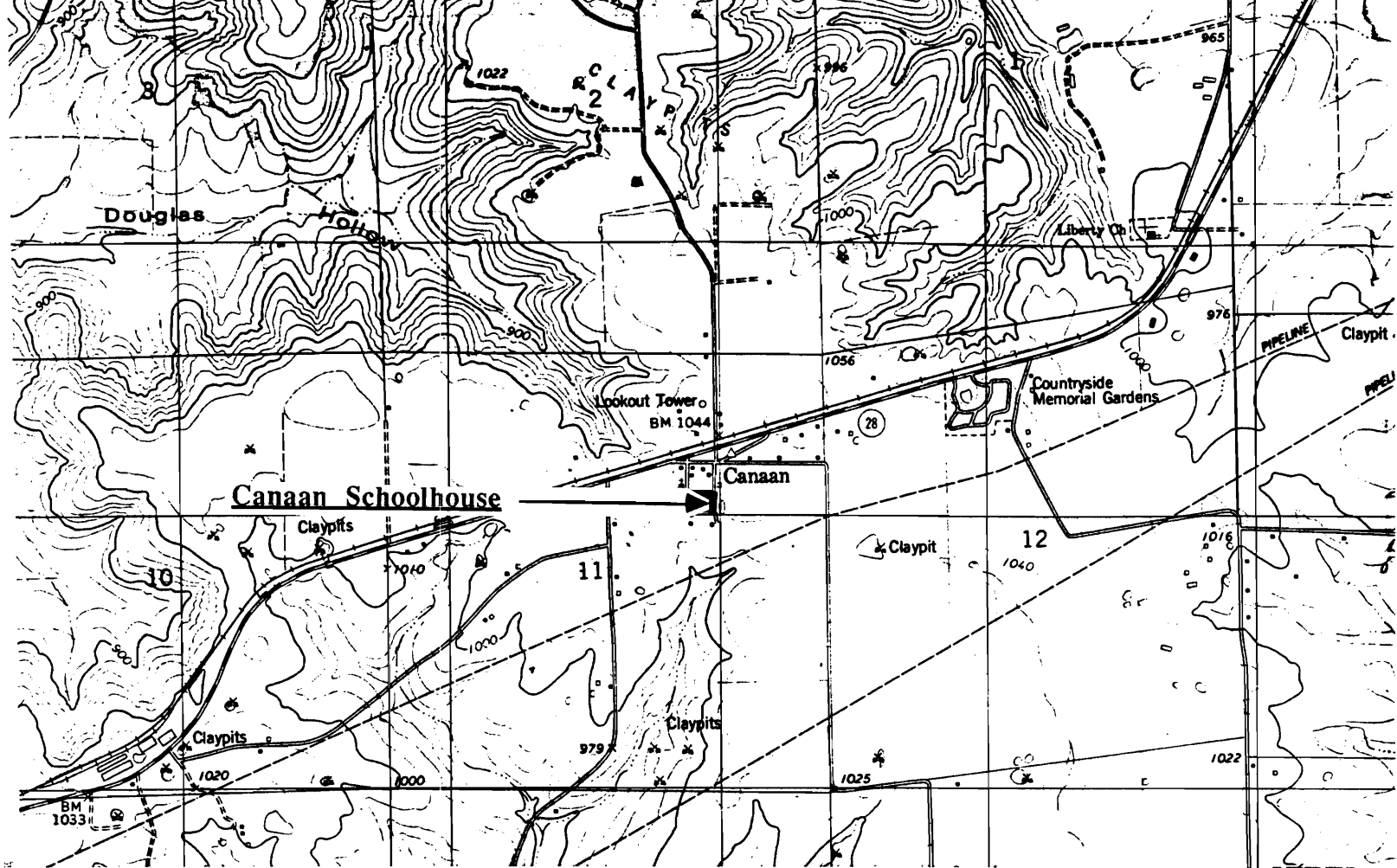
11. FORM PREPARED BY

NAME / TITLE Barbara S. Black - Assistant Historic Preservation Coordinator

ORGANIZATION Meramec Regional Planning Commission

ADDRESS 101 West Tenth Street, Rolla, Missouri 65401

DATE 1986



CANAAN SCHOOLHOUSE
Canaan, Mo.

(Southern Gasconade County Survey)

U. S. G. S. 7.5 Minute Topographic Map
Owensville West Quadrangle
Scale: 1:24,000

UTM REFERENCES
Zone: 15
Easting: 625940
Northing: 4241020



MISSOURI OFFICE OF HISTORIC PRESERVATION / INVENTORY SURVEY FORM

1. NAME Canaan United Methodist Church

HISTORIC

AND / OR COMMON

2. LOCATION T41N. R6W. S11.

STREET & NUMBER

CITY, TOWN Canaan

VICINITY OF Clay Township

STATE Missouri

CODE 29

COUNTY

Southern Gasconade

CODE 073

3. CLASSIFICATION

CATEGORY

OWNERSHIP

STATUS

PRESENT USE

__ district

__ public

__ occupied

__ agriculture

__ museum

X building(s)

X private

__ unoccupied

__ commercial

__ park

__ structure

__ both

__ work in progress

__ educational

__ private residence

__ site

PUBLIC ACQUISITION

ACCESSIBLE

__ entertainment

__ religious

__ object

__ in process

__ yes: restricted

__ government

__ scientific

__ being considered

__ yes: unrestricted

__ industrial

__ transportation

X N/A

X no

__ military

__ other:

4. OWNER OF PROPERTY

NAME

STREET & NUMBER

CITY, TOWN

VICINITY OF

STATE Missouri

5. LOCATION OF LEGAL DESCRIPTION

Assessor's Office
Phelps County Courthouse
Rolla, Missouri 65401

6. REPRESENTATION IN EXISTING SURVEYS

TITLE (None)

Determined Eligible?

Yes

No

Federal

State

County

Local

7. DESCRIPTION

CONDITION

CHECK ONE

CHECK ONE

__ excellent

__ deteriorated

__ unaltered

X original site

X good

__ ruins

X altered

__ moved date Aug. 1986

__ fair

__ unexposed

DESCRIBE THE PRESENT AND ORIGINAL (IF KNOWN) PHYSICAL APPEARANCE

The Canaan Church is a one story building with a rock foundation, clapboard siding and a tin roof. The combination of the Gothic spire tower, steep pitched gable rooflines and lancet windows identify this Church as a Victorian Gothic style of architecture.

8. SIGNIFICANCE - *Southern Gasconade County Survey* -

PERIOD	AREAS OF SIGNIFICANCE - CHECK AND JUSTIFY BELOW				
<input type="checkbox"/> prehistoric	<input type="checkbox"/> archeology - prehistoric	<input type="checkbox"/> community planning	<input type="checkbox"/> landscape architecture	<input checked="" type="checkbox"/> religion	
<input type="checkbox"/> 1400-1499	<input type="checkbox"/> archeology - historic	<input type="checkbox"/> conservation	<input type="checkbox"/> law	<input type="checkbox"/> science	
<input type="checkbox"/> 1500-1599	<input type="checkbox"/> agriculture	<input type="checkbox"/> economics	<input type="checkbox"/> literature	<input type="checkbox"/> sculpture	
<input type="checkbox"/> 1600-1699	<input type="checkbox"/> architecture	<input type="checkbox"/> education	<input type="checkbox"/> military	<input type="checkbox"/> social / humanitarian	
<input type="checkbox"/> 1700-1799	<input type="checkbox"/> art	<input type="checkbox"/> engineering	<input type="checkbox"/> music	<input type="checkbox"/> theater	
<input checked="" type="checkbox"/> 1800-1899	<input type="checkbox"/> commerce	<input type="checkbox"/> exploration / settlement	<input type="checkbox"/> philosophy	<input type="checkbox"/> transportation	
<input type="checkbox"/> 1900-	<input type="checkbox"/> communications	<input type="checkbox"/> industry	<input type="checkbox"/> politics / government	<input type="checkbox"/> other (specify)	
		<input type="checkbox"/> invention			

SPECIFIC DATES Circa 1890 BUILDER / ARCHITECT Community

STATEMENT OF SIGNIFICANCE (IN ONE PARAGRAPH)

Religion - The Canaan Church has served this community for many years.

9. MAJOR BIBLIOGRAPHICAL REFERENCES

10. GEOGRAPHICAL DATA

ACREAGE OF PROPERTY one lot size QUADRANGLE NAME Owensville West Quad SCALE 1:24000
UTM REFERENCES

<p>A</p> <table border="1" style="display: inline-table; text-align: center;"> <tr> <td>1</td><td>5</td> <td>6</td><td>2</td><td>5</td><td>8</td><td>8</td><td>0</td> <td>4</td><td>2</td><td>4</td><td>1</td><td>1</td><td>6</td><td>0</td> </tr> <tr> <td colspan="2">ZONE</td> <td colspan="4">EASTING</td> <td colspan="7">NORTHING</td> </tr> </table>	1	5	6	2	5	8	8	0	4	2	4	1	1	6	0	ZONE		EASTING				NORTHING							<p>B</p> <table border="1" style="display: inline-table; text-align: center;"> <tr> <td></td><td></td><td></td><td></td><td></td><td></td><td></td><td></td><td></td><td></td><td></td><td></td><td></td><td></td><td></td> </tr> <tr> <td colspan="2">ZONE</td> <td colspan="4">EASTING</td> <td colspan="7">NORTHING</td> </tr> </table>																ZONE		EASTING				NORTHING						
1	5	6	2	5	8	8	0	4	2	4	1	1	6	0																																											
ZONE		EASTING				NORTHING																																																			
ZONE		EASTING				NORTHING																																																			
<p>C</p> <table border="1" style="display: inline-table; text-align: center;"> <tr> <td></td><td></td><td></td><td></td><td></td><td></td><td></td><td></td><td></td><td></td><td></td><td></td><td></td><td></td><td></td> </tr> <tr> <td colspan="2">ZONE</td> <td colspan="4">EASTING</td> <td colspan="7">NORTHING</td> </tr> </table>																ZONE		EASTING				NORTHING							<p>D</p> <table border="1" style="display: inline-table; text-align: center;"> <tr> <td></td><td></td><td></td><td></td><td></td><td></td><td></td><td></td><td></td><td></td><td></td><td></td><td></td><td></td><td></td> </tr> <tr> <td colspan="2">ZONE</td> <td colspan="4">EASTING</td> <td colspan="7">NORTHING</td> </tr> </table>																ZONE		EASTING				NORTHING						
ZONE		EASTING				NORTHING																																																			
ZONE		EASTING				NORTHING																																																			

VERBAL BOUNDARY DESCRIPTION AND JUSTIFICATION The Canaan Church is located in Clay township at the above referenced UTM coordinates. This location recognizes the building and the parameter of the grounds upon which it rests.

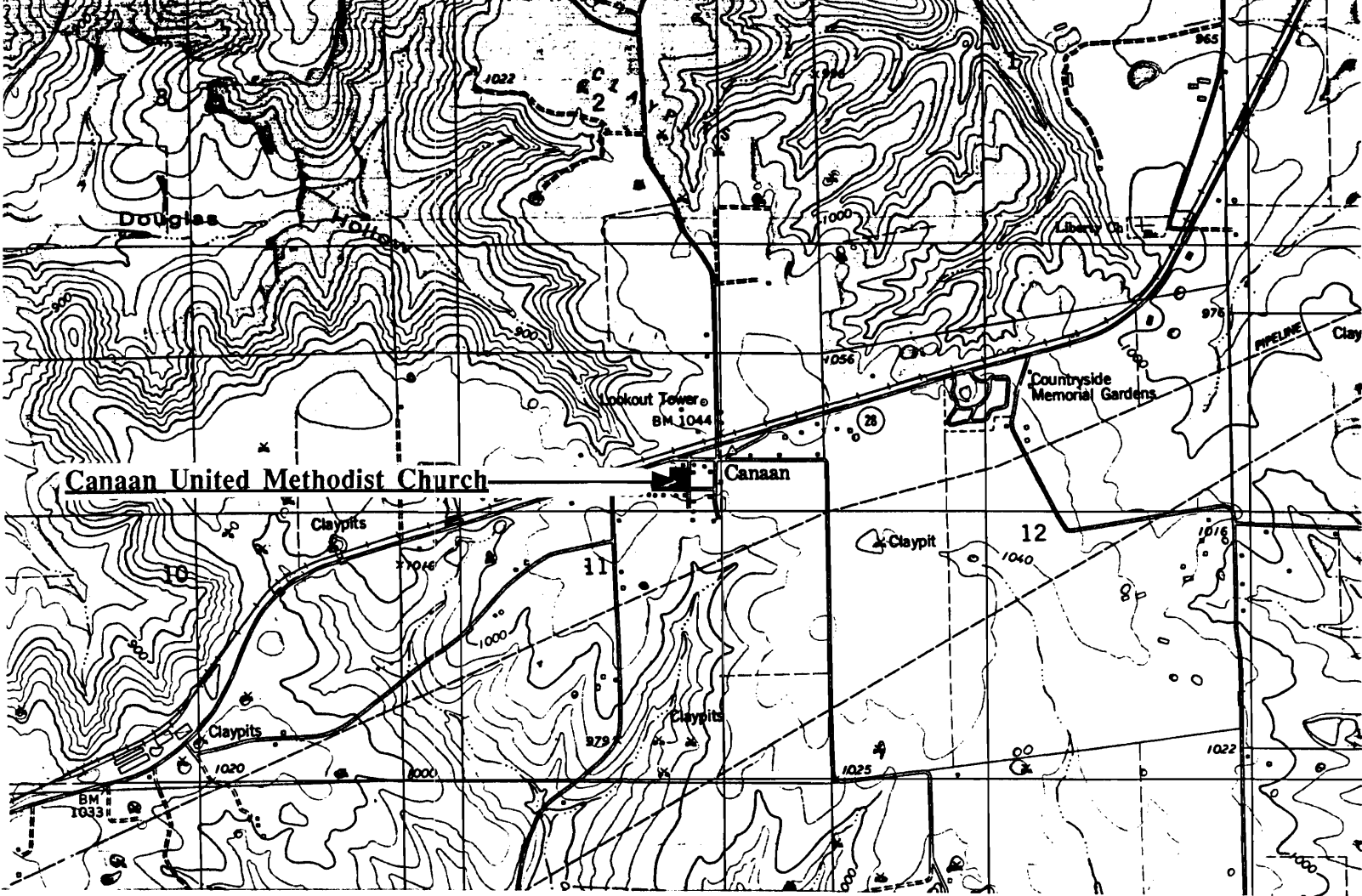
11. FORM PREPARED BY

NAME / TITLE Barbara S. Black - Assistant Historic Preservation Coordinator

ORGANIZATION Meramec Regional Planning Commission

ADDRESS 101 West Tenth Street, Rolla, Missouri 65401

DATE 1986



CANAAN UNITED METHODIST CHURCH
Canaan, Mo.

(Southern Gasconade County Survey)

U. S. G. S. 7.5 Minute Topographic Map
Owensville West Quadrangle
Scale: 1:24,000

UTM REFERENCES

Zone: 15
Easting: 625880
Northing: 4241160



MISSOURI OFFICE OF HISTORIC PRESERVATION / INVENTORY SURVEY FORM

1. NAME		The Dittman House	
HISTORIC			
AND / OR COMMON			
2. LOCATION		T41N. R6W. S11.	
STREET & NUMBER		Canaan Rd.	
CITY, TOWN		Canaan	
VICINITY OF		Clay Township	
STATE Missouri		CODE 29	COUNTY Gasconade County
		CODE 073	
3. CLASSIFICATION			
CATEGORY	OWNERSHIP	STATUS	PRESENT USE
__ district	__ public	<input checked="" type="checkbox"/> occupied	__ agriculture
<input checked="" type="checkbox"/> building(s)	<input checked="" type="checkbox"/> private	__ unoccupied	__ commercial
__ structure	__ both	__ work in progress	__ educational
__ site	PUBLIC ACQUISITION	ACCESSIBLE	__ entertainment
__ object	__ in process	<input checked="" type="checkbox"/> yes: restricted	__ government
	__ being considered	__ yes: unrestricted	__ industrial
	<input checked="" type="checkbox"/> N/A	__ no	__ military
			__ museum
			__ park
			<input checked="" type="checkbox"/> private residence
			__ religious
			__ scientific
			__ transportation
			__ other: _____
4. OWNER OF PROPERTY			
NAME		Katie Dittman	
STREET & NUMBER			
CITY, TOWN		VICINITY OF	
		STATE Missouri	
5. LOCATION OF LEGAL DESCRIPTION			
Assessor's Office Phelps County Courthouse Rolla, Missouri 65401			
6. REPRESENTATION IN EXISTING SURVEYS			
TITLE (None)	Determined Eligible?	Yes	No
		Federal	State
		County	Local
7. DESCRIPTION			
CONDITION	CHECK ONE	CHECK ONE	
__ excellent	__ deteriorated	__ original site	
<input checked="" type="checkbox"/> good	__ ruins	<input checked="" type="checkbox"/> moved date <u>Aug., 1986</u>	
__ fair	__ unexposed		

DESCRIBE THE PRESENT AND ORIGINAL (IF KNOWN) PHYSICAL APPEARANCE

The Katie Dittman house has had several room additions made to it. The original section has a rock foundation, weatherboard shiplap on the outer walls, and rolled asphalt on the cross gable rooflines. This building is an example of modified Greek Revival architecture.

8. SIGNIFICANCE - S. Gasconade County Survey -

PERIOD	AREAS OF SIGNIFICANCE - CHECK AND JUSTIFY BELOW				
<input type="checkbox"/> prehistoric	<input type="checkbox"/> archeology - prehistoric	<input type="checkbox"/> community planning	<input type="checkbox"/> landscape architecture	<input type="checkbox"/> religion	
<input type="checkbox"/> 1400-1499	<input type="checkbox"/> archeology - historic	<input type="checkbox"/> conservation	<input type="checkbox"/> law	<input type="checkbox"/> science	
<input type="checkbox"/> 1500-1599	<input type="checkbox"/> agriculture	<input type="checkbox"/> economics	<input type="checkbox"/> literature	<input type="checkbox"/> sculpture	
<input type="checkbox"/> 1600-1699	<input type="checkbox"/> architecture	<input type="checkbox"/> education	<input type="checkbox"/> military	<input type="checkbox"/> social / humanitarian	
<input type="checkbox"/> 1700-1799	<input type="checkbox"/> art	<input type="checkbox"/> engineering	<input type="checkbox"/> music	<input type="checkbox"/> theater	
<input type="checkbox"/> 1800-1899	<input type="checkbox"/> commerce	<input type="checkbox"/> exploration / settlement	<input type="checkbox"/> philosophy	<input type="checkbox"/> transportation	
<input checked="" type="checkbox"/> 1900-	<input type="checkbox"/> communications	<input type="checkbox"/> industry	<input type="checkbox"/> politics / government	<input type="checkbox"/> other (specify)	
		<input type="checkbox"/> invention			

SPECIFIC DATES	1900	BUILDER / ARCHITECT	Weeman
----------------	------	---------------------	--------

STATEMENT OF SIGNIFICANCE (IN ONE PARAGRAPH)

Community - Weeman (the builder of the Dittman house) has built several other structures in the Canaan area.

9. MAJOR BIBLIOGRAPHICAL REFERENCES

Katie Dittman

10. GEOGRAPHICAL DATA

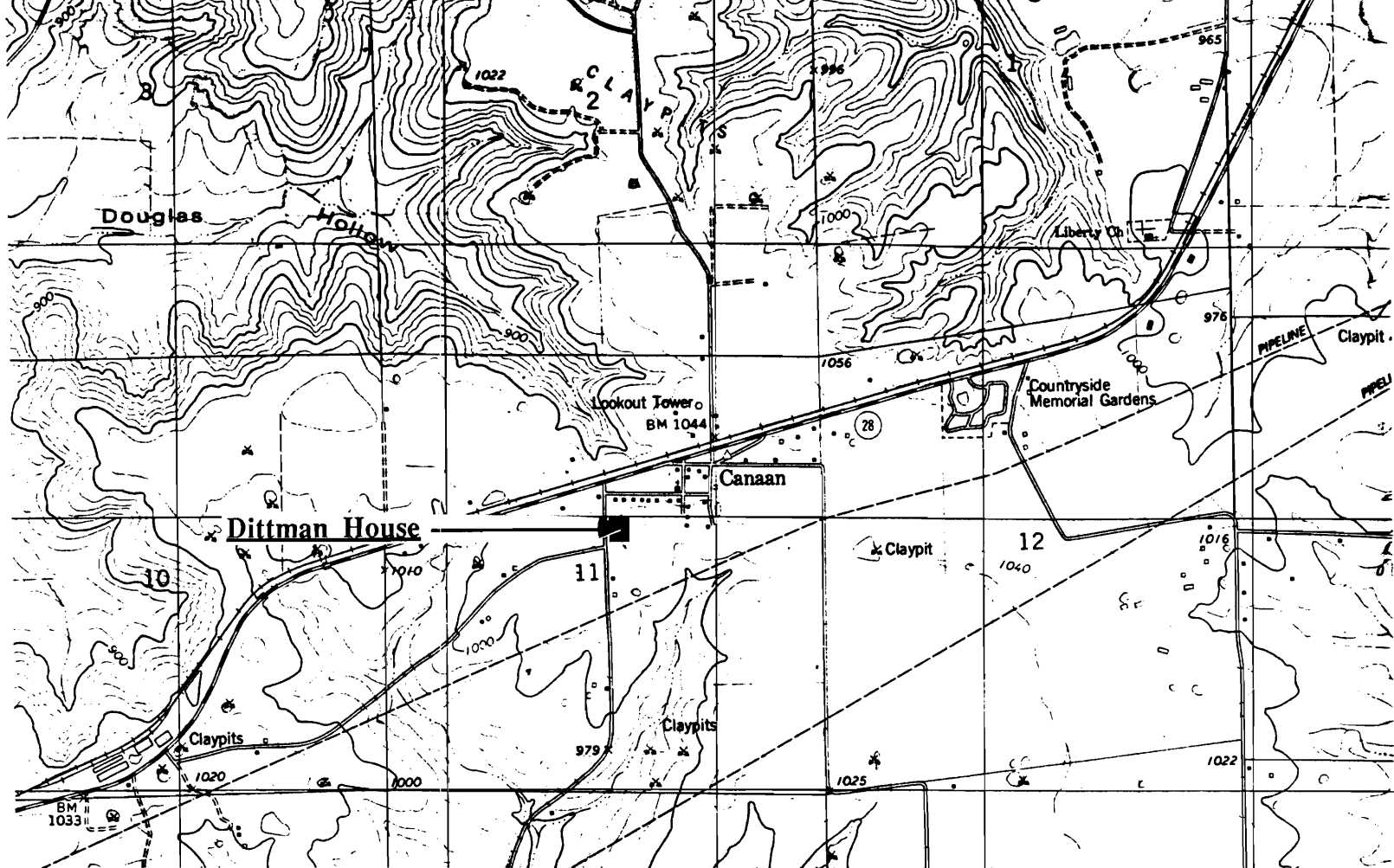
ACREAGE OF PROPERTY one lot size QUADRANGLE NAME Owensville West Quad SCALE 1:24000
UTM REFERENCES

A	1 5 6 2 5 5 2 0 4 2 4 0 9 6 0	B	
	ZONE EASTING NORTHING		ZONE EASTING NORTHING
C		D	
	ZONE EASTING NORTHING		ZONE EASTING NORTHING

VERBAL BOUNDARY DESCRIPTION AND JUSTIFICATION The Dittman house is located in Clay township at the above referenced UTM coordinates. This location recognizes the building and the parameter of the grounds upon which it rests.

11. FORM PREPARED BY

NAME / TITLE	Barbara S. Black - Assistant Historic Preservation Coordinator
ORGANIZATION	Meramec Regional Planning Commission
ADDRESS	101 West Tenth Street, Rolla, Missouri 65401
DATE	1986



THE DITTMAN HOUSE
Canaan, Mo.

(Southern Gasconade County Survey)

U. S. G. S. 7.5 Minute Topographic Map
Owensville West Quadrangle
Scale: 1:24,000

UTM REFERENCES
Zone: 15
Easting: 625520
Northing: 4240960



6AASCO3-046

MISSOURI OFFICE OF HISTORIC PRESERVATION / INVENTORY SURVEY FORM

1. NAME The Dittman House

HISTORIC

AND / OR COMMON

2. LOCATION T41N. R6W. S15.

STREET & NUMBER Dittman

CITY, TOWN Canaan

VICINITY OF Canaan Township

STATE Missouri

CODE 29

COUNTY Gasconade County

CODE 073

3. CLASSIFICATION

CATEGORY

OWNERSHIP

STATUS

PRESENT USE

☐ district

☐ public

☒ occupied

☐ agriculture

☐ museum

☒ building(s)

☒ private

☐ unoccupied

☐ commercial

☐ park

☐ structure

☐ both

☐ work in progress

☐ educational

☒ private residence

☐ site

PUBLIC ACQUISITION

ACCESSIBLE

☐ entertainment

☐ religious

☐ object

☐ in process

☒ yes: restricted

☐ government

☐ scientific

☐ being considered

☐ yes: unrestricted

☐ industrial

☐ transportation

☒ N/A

☐ no

☐ military

☐ other: _____

4. OWNER OF PROPERTY

NAME

Ruth & Leslie Dittman

STREET & NUMBER

Dittman Rd.

CITY, TOWN

Canaan Rd.

VICINITY OF

Clay Township

STATE Missouri

5. LOCATION OF LEGAL DESCRIPTION

Assessor's Office
Phelps County Courthouse
Rolla, Missouri 65401

6. REPRESENTATION IN EXISTING SURVEYS

TITLE (None)

Determined Eligible?

Yes

No

Federal

State

County

Local

7. DESCRIPTION

CONDITION

CHECK ONE

CHECK ONE

☐ excellent

☐ deteriorated

☒ unaltered

☒ original site

☐ good

☐ ruins

☐ altered

☐ moved

date Aug. 1986

☒ fair

☐ unexposed

DESCRIBE THE PRESENT AND ORIGINAL (IF KNOWN) PHYSICAL APPEARANCE

The Dittman house was built around 1886; it is built around a log cabin. This house has a rock foundation, rolled asphalt covering and a tin roof. There is a side brick chimney and a pediment gable overhang. This house has a gable roofline with a saltbox slope addition in the rear. This building is of a Log style of architecture.

8. SIGNIFICANCE - S. Gasconade County Survey - Leslie Dittman

PERIOD	AREAS OF SIGNIFICANCE - CHECK AND JUSTIFY BELOW			
<input type="checkbox"/> prehistoric	<input type="checkbox"/> archeology - prehistoric	<input checked="" type="checkbox"/> community planning	<input type="checkbox"/> landscape architecture	<input type="checkbox"/> religion
<input type="checkbox"/> 1400-1499	<input type="checkbox"/> archeology - historic	<input type="checkbox"/> conservation	<input type="checkbox"/> law	<input type="checkbox"/> science
<input type="checkbox"/> 1500-1599	<input type="checkbox"/> agriculture	<input type="checkbox"/> economics	<input type="checkbox"/> literature	<input type="checkbox"/> sculpture
<input type="checkbox"/> 1600-1699	<input type="checkbox"/> architecture	<input type="checkbox"/> education	<input type="checkbox"/> military	<input type="checkbox"/> social / humanitarian
<input type="checkbox"/> 1700-1799	<input type="checkbox"/> art	<input type="checkbox"/> engineering	<input type="checkbox"/> music	<input type="checkbox"/> theater
<input checked="" type="checkbox"/> 1800-1899	<input type="checkbox"/> commerce	<input type="checkbox"/> exploration / settlement	<input type="checkbox"/> philosophy	<input type="checkbox"/> transportation
<input type="checkbox"/> 1900-	<input type="checkbox"/> communications	<input type="checkbox"/> industry	<input type="checkbox"/> politics / government	<input type="checkbox"/> other (specify)
		<input type="checkbox"/> invention		

SPECIFIC DATES 1886 BUILDER / ARCHITECT Henry J. Dittman

STATEMENT OF SIGNIFICANCE (IN ONE PARAGRAPH)

Community - Henry J. Dittman was originally an immigrant from Germany who eventually settled in the town of Canaan.

9. MAJOR BIBLIOGRAPHICAL REFERENCES

Leslie & Ruth Dittman

10. GEOGRAPHICAL DATA

ACREAGE OF PROPERTY unknown QUADRANGLE NAME Owensville West Quad SCALE 1:24000
UTM REFERENCES

A	1	5	6	2	4	2	2	0	4	2	3	9	8	6	0	B														
	ZONE		EASTING														ZONE													
C																	D													

VERBAL BOUNDARY DESCRIPTION AND JUSTIFICATION The Dittman house is located in Clay township at the above referenced UTM coordinates. This location recognizes the building and the parameter of the grounds upon which it rests.

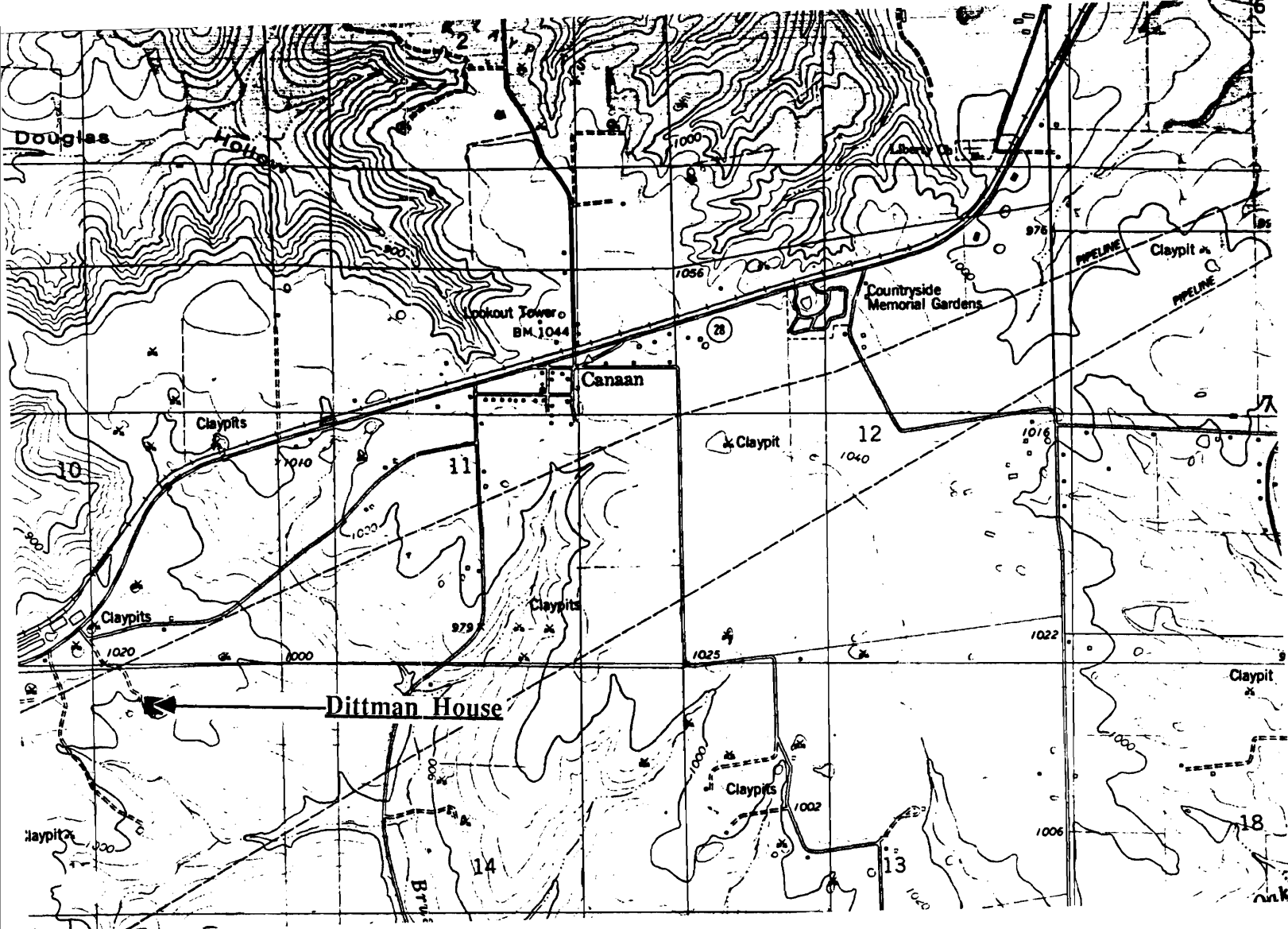
11. FORM PREPARED BY

NAME / TITLE Barbara S. Black - Assistant Historic Preservation Coordinator

ORGANIZATION Meramec Regional Planning Commission

ADDRESS 101 West Tenth Street, Rolla, Missouri 65401

DATE 1986



THE DITTMAN HOUSE Canaan, Mo.

(Southern Gasconade County Survey)

U. S. G. S. 7.5 Minute Topographic Map
Owensville West Quadrangle
Scale: 1:24,000

UTM REFERENCES
Zone: 15
Easting: 624220
Northing: 4239860



LAAS003-047

MISSOURI OFFICE OF HISTORIC PRESERVATION / INVENTORY SURVEY FORM

1. NAME The J. Lacy House

HISTORIC

AND / OR COMMON

2. LOCATION T41N. R6W. S11.

STREET & NUMBER

CITY, TOWN Canaan

VICINITY OF Clay Township

STATE Missouri

CODE 29

COUNTY Gasconade County

CODE 073

3. CLASSIFICATION

CATEGORY

OWNERSHIP

STATUS

PRESENT USE

___ district

___ public

☒ occupied

___ agriculture

___ museum

☒ building(s)

☒ private

___ unoccupied

___ commercial

___ park

___ structure

___ both

___ work in progress

___ educational

☒ private residence

___ site

PUBLIC ACQUISITION

ACCESSIBLE

___ entertainment

___ religious

___ object

___ in process

☒ yes: restricted

___ government

___ scientific

___ being considered

___ yes: unrestricted

___ industrial

___ transportation

☒ N/A

___ no

___ military

___ other: _____

4. OWNER OF PROPERTY

NAME

STREET & NUMBER

CITY, TOWN

VICINITY OF

STATE Missouri

5. LOCATION OF LEGAL DESCRIPTION

Assessor's Office
Phelps County Courthouse
Rolla, Missouri 65401

6. REPRESENTATION IN EXISTING SURVEYS

TITLE (None)

Determined Eligible?

Yes

No

Federal

State

County

Local

7. DESCRIPTION

CONDITION

☒ deteriorated

CHECK ONE

☒ unaltered

CHECK ONE

☒ original site

___ excellent

___ ruins

___ altered

___ moved

date Sept. 12, 1986

___ good

___ unexposed

___ fair

DESCRIBE THE PRESENT AND ORIGINAL (IF KNOWN) PHYSICAL APPEARANCE

The Lacy house is a two story building of a Vernacular style of architecture. It has double front doors and two over two simple sash windows.

8. SIGNIFICANCE - S. Gasconade County Survey -

PERIOD	AREAS OF SIGNIFICANCE - CHECK AND JUSTIFY BELOW			
<input type="checkbox"/> prehistoric	<input type="checkbox"/> archeology - prehistoric	<input type="checkbox"/> community planning	<input type="checkbox"/> landscape architecture	<input type="checkbox"/> religion
<input type="checkbox"/> 1400-1499	<input type="checkbox"/> archeology - historic	<input type="checkbox"/> conservation	<input type="checkbox"/> law	<input type="checkbox"/> science
<input type="checkbox"/> 1500-1599	<input type="checkbox"/> agriculture	<input type="checkbox"/> economics	<input type="checkbox"/> literature	<input type="checkbox"/> sculpture
<input type="checkbox"/> 1600-1699	<input checked="" type="checkbox"/> architecture	<input type="checkbox"/> education	<input type="checkbox"/> military	<input type="checkbox"/> social / humanitarian
<input type="checkbox"/> 1700-1799	<input type="checkbox"/> art	<input type="checkbox"/> engineering	<input type="checkbox"/> music	<input type="checkbox"/> theater
<input type="checkbox"/> 1800-1899	<input type="checkbox"/> commerce	<input type="checkbox"/> exploration / settlement	<input type="checkbox"/> philosophy	<input type="checkbox"/> transportation
<input checked="" type="checkbox"/> 1900-	<input type="checkbox"/> communications	<input type="checkbox"/> industry	<input type="checkbox"/> politics / government	<input type="checkbox"/> other (specify)
		<input type="checkbox"/> invention		

SPECIFIC DATES Circa 1915 BUILDER / ARCHITECT Unknown

STATEMENT OF SIGNIFICANCE (IN ONE PARAGRAPH)

Architecture - This building is an example of Vernacular architecture in the town of Canaan.

9. MAJOR BIBLIOGRAPHICAL REFERENCES

Katie Dittman, Canaan

10. GEOGRAPHICAL DATA

ACREAGE OF PROPERTY one lot size QUADRANGLE NAME Owensville East Quad SCALE 1:24000
UTM REFERENCES

A	1	5	6	2	5	9	4	0	4	2	4	1	0	8	0	B													
	ZONE		EASTING						NORTHING							ZONE		EASTING						NORTHING					
C																D													

VERBAL BOUNDARY DESCRIPTION AND JUSTIFICATION The Lacy house is located in Clay township at the above referenced UTM coordinates. This location recognizes the building and the parameter of the grounds upon which it rests.

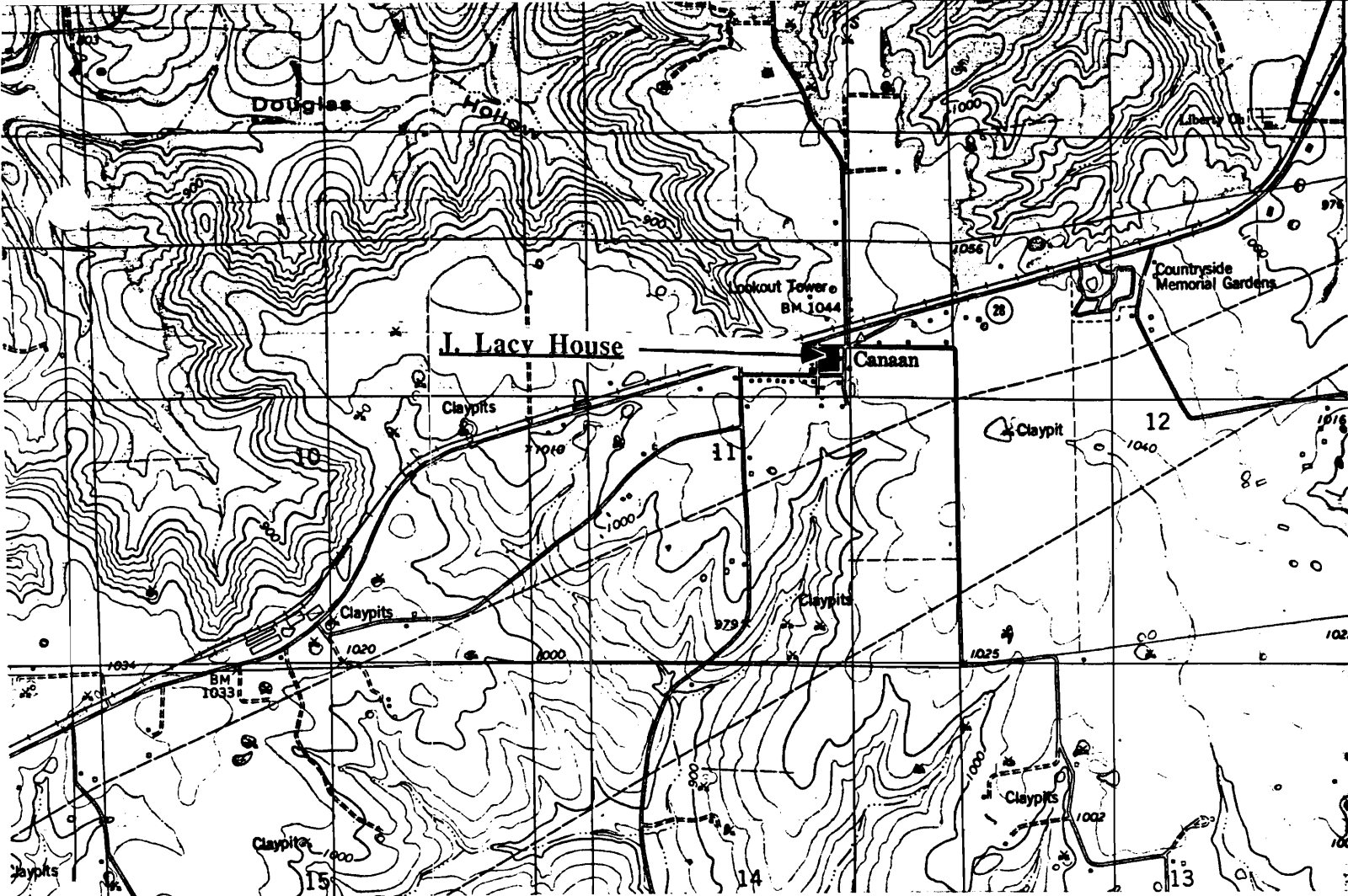
11. FORM PREPARED BY

NAME / TITLE Barbara S. Black - Assistant Historic Preservation Coordinator

ORGANIZATION Meramec Regional Planning Commission

ADDRESS 101 West Tenth Street, Rolla, Missouri 65401

DATE 1986



THE J. LACY HOUSE
Canaan, Mo.

(Southern Gasconade County Survey)

U. S. G. S. 7.5 Minute Topographic Map
Owensville East Quadrangle
Scale: 1:24,000

UTM REFERENCES
Zone: 15
Easting: 625940
Northing: 4241080



LAAS003-048

MISSOURI OFFICE OF HISTORIC PRESERVATION / INVENTORY SURVEY FORM

1. NAME The Lund House

HISTORIC

AND / OR COMMON

2. LOCATION T41N. R6W. S11.

STREET & NUMBER Canaan Rd.

CITY, TOWN Canaan

VICINITY OF Clay Township

STATE Missouri

CODE 29

COUNTY Gasconade County

CODE 073

3. CLASSIFICATION

CATEGORY

OWNERSHIP

STATUS

PRESENT USE

___ district

___ public

☒ occupied

___ agriculture

___ museum

☒ building(s)

☒ private

___ unoccupied

___ commercial

___ park

___ structure

___ both

___ work in progress

___ educational

☒ private residence

___ site

PUBLIC ACQUISITION

ACCESSIBLE

___ entertainment

___ religious

___ object

___ in process

☒ yes: restricted

___ government

___ scientific

___ being considered

___ yes: unrestricted

___ industrial

___ transportation

☒ N/A

___ no

___ military

___ other: ___

4. OWNER OF PROPERTY

NAME Mrs. Lund

STREET & NUMBER

CITY, TOWN

VICINITY OF

STATE Missouri

5. LOCATION OF LEGAL DESCRIPTION

Assessor's Office
Phelps County Courthouse
Rolla, Missouri 65401

6. REPRESENTATION IN EXISTING SURVEYS

TITLE (None)

Determined Eligible?

Yes

No

Federal

State

County

Local

7. DESCRIPTION

CONDITION

CHECK ONE

CHECK ONE

___ excellent

___ deteriorated

☒ unaltered

☒ original site

☒ good

___ ruins

___ altered

___ moved

date Aug. 1986

___ fair

___ unexposed

DESCRIBE THE PRESENT AND ORIGINAL (IF KNOWN) PHYSICAL APPEARANCE

The Lund house is a two story building with a rear addition. It has a rock foundation, a wooden frame, and shingles on the roof. The outer walls of this building have been covered with rolled asphalt. The gable pitch roofline has wide eaves. The elevated front porch has a shed slope roofline and turned porch posts. The Lund house is an example of modified Greek Revival architecture.

8. SIGNIFICANCE - S. Gasconade County Survey - Lund/Canaan

PERIOD	AREAS OF SIGNIFICANCE - CHECK AND JUSTIFY BELOW			
<input type="checkbox"/> prehistoric	<input type="checkbox"/> archeology - prehistoric	<input type="checkbox"/> community planning	<input type="checkbox"/> landscape architecture	<input type="checkbox"/> religion
<input type="checkbox"/> 1400-1499	<input type="checkbox"/> archeology - historic	<input type="checkbox"/> conservation	<input type="checkbox"/> law	<input type="checkbox"/> science
<input type="checkbox"/> 1500-1599	<input type="checkbox"/> agriculture	<input type="checkbox"/> economics	<input type="checkbox"/> literature	<input type="checkbox"/> sculpture
<input type="checkbox"/> 1600-1699	<input checked="" type="checkbox"/> architecture	<input type="checkbox"/> education	<input type="checkbox"/> military	<input type="checkbox"/> social / humanitarian
<input type="checkbox"/> 1700-1799	<input type="checkbox"/> art	<input type="checkbox"/> engineering	<input type="checkbox"/> music	<input type="checkbox"/> theater
<input checked="" type="checkbox"/> 1800-1899	<input type="checkbox"/> commerce	<input type="checkbox"/> exploration / settlement	<input type="checkbox"/> philosophy	<input type="checkbox"/> transportation
<input type="checkbox"/> 1900-	<input type="checkbox"/> communications	<input type="checkbox"/> industry	<input type="checkbox"/> politics / government	<input type="checkbox"/> other (specify)
		<input type="checkbox"/> invention		

SPECIFIC DATES	1890	BUILDER / ARCHITECT
----------------	------	---------------------

STATEMENT OF SIGNIFICANCE (IN ONE PARAGRAPH)

Architecture - The Lund house is an example of modified Greek Revival architecture.

9. MAJOR BIBLIOGRAPHICAL REFERENCES

Mrs. Lund

10. GEOGRAPHICAL DATA

ACREAGE OF PROPERTY Unknown QUADRANGLE NAME Owensville West Quad SCALE 1:24000
UTM REFERENCES

A	<table><tr><td>1</td><td>5</td></tr></table>	1	5	<table><tr><td>6</td><td>2</td><td>5</td><td>7</td><td>0</td><td>0</td></tr></table>	6	2	5	7	0	0	<table><tr><td>4</td><td>2</td><td>4</td><td>0</td><td>4</td><td>2</td><td>0</td></tr></table>	4	2	4	0	4	2	0	B	<table><tr><td></td><td></td></tr></table>			<table><tr><td></td><td></td><td></td><td></td><td></td><td></td></tr></table>							<table><tr><td></td><td></td><td></td><td></td><td></td><td></td></tr></table>						
1	5																																			
6	2	5	7	0	0																															
4	2	4	0	4	2	0																														
	ZONE	EASTING	NORTHING		ZONE	EASTING	NORTHING																													
C	<table><tr><td></td><td></td></tr></table>			<table><tr><td></td><td></td><td></td><td></td><td></td><td></td></tr></table>							<table><tr><td></td><td></td><td></td><td></td><td></td><td></td></tr></table>							D	<table><tr><td></td><td></td></tr></table>			<table><tr><td></td><td></td><td></td><td></td><td></td><td></td></tr></table>							<table><tr><td></td><td></td><td></td><td></td><td></td><td></td></tr></table>							

VERBAL BOUNDARY DESCRIPTION AND JUSTIFICATION The Lund house is located in Clay township at the above referenced UTM coordinates. This location recognizes the building and the parameter of the grounds upon which it rests.

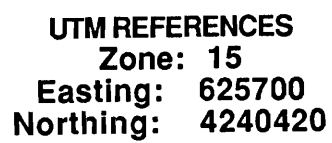
11. FORM PREPARED BY

NAME / TITLE	Barbara S. Black - Assistant Historic Preservation Coordinator
--------------	----------------------------------------------------------------

ORGANIZATION	Meramec Regional Planning Commission
--------------	--------------------------------------

ADDRESS	101 West Tenth Street, Rolla, Missouri 65401
---------	----------------------------------------------

DATE	8-86
------	------





6AAS003-049

MISSOURI OFFICE OF HISTORIC PRESERVATION / INVENTORY SURVEY FORM

1. NAME		The Wilma Neuner House	
HISTORIC			
AND / OR COMMON			
2. LOCATION		T41N. R6W. S11.	
STREET & NUMBER		Holzschuh Rd.	
CITY, TOWN		VICINITY OF	Clay Township
STATE Missouri		CODE 29	COUNTY Gasconade County CODE 073
3. CLASSIFICATION			
CATEGORY	OWNERSHIP	STATUS	PRESENT USE
<input type="checkbox"/> district	<input type="checkbox"/> public	<input checked="" type="checkbox"/> occupied	<input type="checkbox"/> agriculture
<input checked="" type="checkbox"/> building(s)	<input checked="" type="checkbox"/> private	<input type="checkbox"/> unoccupied	<input type="checkbox"/> commercial
<input type="checkbox"/> structure	<input type="checkbox"/> both	<input type="checkbox"/> work in progress	<input type="checkbox"/> educational
<input type="checkbox"/> site	PUBLIC ACQUISITION	ACCESSIBLE	<input type="checkbox"/> entertainment
<input type="checkbox"/> object	<input type="checkbox"/> in process	<input checked="" type="checkbox"/> yes: restricted	<input type="checkbox"/> government
	<input type="checkbox"/> being considered	<input type="checkbox"/> yes: unrestricted	<input type="checkbox"/> industrial
	<input checked="" type="checkbox"/> N/A	<input type="checkbox"/> no	<input type="checkbox"/> military
			<input type="checkbox"/> museum
			<input type="checkbox"/> park
			<input checked="" type="checkbox"/> private residence
			<input type="checkbox"/> religious
			<input type="checkbox"/> scientific
			<input type="checkbox"/> transportation
			<input type="checkbox"/> other: _____
4. OWNER OF PROPERTY			
NAME		Wilma Neuner	
STREET & NUMBER			
CITY, TOWN		VICINITY OF	STATE Missouri
5. LOCATION OF LEGAL DESCRIPTION			
Assessor's Office Phelps County Courthouse Rolla, Missouri 65401			
6. REPRESENTATION IN EXISTING SURVEYS			
TITLE (None)	Determined Eligible?	Yes	No
		Federal	State
		County	Local
7. DESCRIPTION			
CONDITION	CHECK ONE	CHECK ONE	
<input type="checkbox"/> excellent	<input type="checkbox"/> deteriorated	<input checked="" type="checkbox"/> original site	
<input type="checkbox"/> good	<input type="checkbox"/> ruins	<input type="checkbox"/> moved date <u>Aug., 1986</u>	
<input checked="" type="checkbox"/> fair	<input type="checkbox"/> unexposed		

DESCRIBE THE PRESENT AND ORIGINAL (IF KNOWN) PHYSICAL APPEARANCE

The Neuner house is a two story building with rolled asphalt on the outer walls, a rock foundation, and a tin roof. The Neuner house is an example of Vernacular architecture.

8. SIGNIFICANCE - S. Gasconade County Survey - Neuner

PERIOD	AREAS OF SIGNIFICANCE - CHECK AND JUSTIFY BELOW			
<input type="checkbox"/> prehistoric	<input type="checkbox"/> archeology - prehistoric	<input checked="" type="checkbox"/> community planning	<input type="checkbox"/> landscape architecture	<input type="checkbox"/> religion
<input type="checkbox"/> 1400-1499	<input type="checkbox"/> archeology - historic	<input type="checkbox"/> conservation	<input type="checkbox"/> law	<input type="checkbox"/> science
<input type="checkbox"/> 1500-1599	<input type="checkbox"/> agriculture	<input type="checkbox"/> economics	<input type="checkbox"/> literature	<input type="checkbox"/> sculpture
<input type="checkbox"/> 1600-1699	<input type="checkbox"/> architecture	<input type="checkbox"/> education	<input type="checkbox"/> military	<input type="checkbox"/> social / humanitarian
<input type="checkbox"/> 1700-1799	<input type="checkbox"/> art	<input type="checkbox"/> engineering	<input type="checkbox"/> music	<input type="checkbox"/> theater
<input checked="" type="checkbox"/> 1800-1899	<input type="checkbox"/> commerce	<input type="checkbox"/> exploration / settlement	<input type="checkbox"/> philosophy	<input type="checkbox"/> transportation
<input type="checkbox"/> 1900-	<input type="checkbox"/> communications	<input type="checkbox"/> industry	<input type="checkbox"/> politics / government	<input type="checkbox"/> other (specify)
		<input type="checkbox"/> invention		

SPECIFIC DATES Circa 1886 BUILDER / ARCHITECT Unknown

STATEMENT OF SIGNIFICANCE (IN ONE PARAGRAPH)

Community - This house is close to the railroad and may originally have been part of the Frisco Railroad property.

9. MAJOR BIBLIOGRAPHICAL REFERENCES

Wilma Neuner

10. GEOGRAPHICAL DATA

ACREAGE OF PROPERTY one lot size QUADRANGLE NAME Owensville Quad SCALE 1:24000
UTM REFERENCES

A

1	5
---	---

6	2	6	1	2	0
---	---	---	---	---	---

4	2	4	1	4	0	0
---	---	---	---	---	---	---

ZONE EASTING NORTHING

B

--	--

--	--	--	--	--	--

--	--	--	--	--	--

ZONE EASTING NORTHING

C

--	--

--	--	--	--	--	--

--	--	--	--	--	--

D

--	--

--	--	--	--	--	--

--	--	--	--	--	--

VERBAL BOUNDARY DESCRIPTION AND JUSTIFICATION The Neuner house is located in Clay township at the above referenced UTM coordinates. This location recognizes the building and the parameter of the grounds upon which it rests.

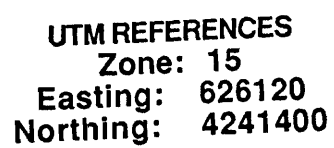
11. FORM PREPARED BY

NAME / TITLE Barbara S. Black - Assistant Historic Preservation Coordinator

ORGANIZATION Meramec Regional Planning Commission

ADDRESS 101 West Tenth Street, Rolla, Missouri 65401

DATE 1986





6AAS003-050

MISSOURI OFFICE OF HISTORIC PRESERVATION / INVENTORY SURVEY FORM

1. NAME The Price House
 HISTORIC Canaan Railroad Depot
 AND / OR COMMON

2. LOCATION T41N. R6W. S11.
 STREET & NUMBER
 CITY, TOWN Canaan VICINITY OF Clay Township
 STATE Missouri CODE 29 COUNTY Gasconade County CODE 073

3. CLASSIFICATION

CATEGORY	OWNERSHIP	STATUS	PRESENT USE
<input type="checkbox"/> district	<input type="checkbox"/> public	<input checked="" type="checkbox"/> occupied	<input type="checkbox"/> agriculture
<input checked="" type="checkbox"/> building(s)	<input checked="" type="checkbox"/> private	<input type="checkbox"/> unoccupied	<input type="checkbox"/> commercial
<input type="checkbox"/> structure	<input type="checkbox"/> both	<input type="checkbox"/> work in progress	<input type="checkbox"/> educational
<input type="checkbox"/> site	PUBLIC ACQUISITION	ACCESSIBLE	<input type="checkbox"/> entertainment
<input type="checkbox"/> object	<input type="checkbox"/> in process	<input checked="" type="checkbox"/> yes: restricted	<input type="checkbox"/> government
	<input type="checkbox"/> being considered	<input type="checkbox"/> yes: unrestricted	<input type="checkbox"/> industrial
	<input checked="" type="checkbox"/> N/A	<input type="checkbox"/> no	<input type="checkbox"/> military
			<input type="checkbox"/> museum
			<input type="checkbox"/> park
			<input checked="" type="checkbox"/> private residence
			<input type="checkbox"/> religious
			<input type="checkbox"/> scientific
			<input type="checkbox"/> transportation
			<input type="checkbox"/> other: _____

4. OWNER OF PROPERTY

NAME Wilfred Price

STREET & NUMBER

CITY, TOWN (Old) Bland VICINITY OF STATE Missouri

5. LOCATION OF LEGAL DESCRIPTION

Assessor's Office
 Phelps County Courthouse
 Rolla, Missouri 65401

6. REPRESENTATION IN EXISTING SURVEYS

TITLE (None)	Determined Eligible?	Yes	No	Federal	State	County	Local
--------------	----------------------	-----	----	---------	-------	--------	-------

7. DESCRIPTION

CONDITION		CHECK ONE	CHECK ONE
<input type="checkbox"/> excellent	<input type="checkbox"/> deteriorated	<input type="checkbox"/> unaltered	<input type="checkbox"/> original site
<input checked="" type="checkbox"/> good	<input type="checkbox"/> ruins	<input checked="" type="checkbox"/> altered	<input checked="" type="checkbox"/> moved date Aug 26, 1986
<input type="checkbox"/> fair	<input type="checkbox"/> unexposed		

DESCRIBE THE PRESENT AND ORIGINAL (IF KNOWN) PHYSICAL APPEARANCE

The Price House was built around the original Canaan Depot which was moved from the tracks to this site 25 years ago. The original depot (identified by the double windows in the photo) was converted into the kitchen and the living room and the other sections of the house have been added onto. The house has a cement foundation, clapboard siding and a shingle roof. The Price house is an example of Vernacular architecture.

8. SIGNIFICANCE - S. Gasconade County Survey - Canaan Depot

PERIOD	AREAS OF SIGNIFICANCE - CHECK AND JUSTIFY BELOW			
<input type="checkbox"/> prehistoric	<input type="checkbox"/> archeology - prehistoric	<input checked="" type="checkbox"/> community planning	<input type="checkbox"/> landscape architecture	<input type="checkbox"/> religion
<input type="checkbox"/> 1400-1499	<input type="checkbox"/> archeology - historic	<input type="checkbox"/> conservation	<input type="checkbox"/> law	<input type="checkbox"/> science
<input type="checkbox"/> 1500-1599	<input type="checkbox"/> agriculture	<input type="checkbox"/> economics	<input type="checkbox"/> literature	<input type="checkbox"/> sculpture
<input type="checkbox"/> 1600-1699	<input type="checkbox"/> architecture	<input type="checkbox"/> education	<input type="checkbox"/> military	<input type="checkbox"/> social / humanitarian
<input type="checkbox"/> 1700-1799	<input type="checkbox"/> art	<input type="checkbox"/> engineering	<input type="checkbox"/> music	<input type="checkbox"/> theater
<input type="checkbox"/> 1800-1899	<input type="checkbox"/> commerce	<input type="checkbox"/> exploration / settlement	<input type="checkbox"/> philosophy	<input type="checkbox"/> transportation
<input checked="" type="checkbox"/> 1900-	<input type="checkbox"/> communications	<input type="checkbox"/> industry	<input type="checkbox"/> politics / government	<input type="checkbox"/> other (specify)
		<input type="checkbox"/> invention		

SPECIFIC DATES	1904	BUILDER / ARCHITECT	unknown
----------------	------	---------------------	---------

STATEMENT OF SIGNIFICANCE (IN ONE PARAGRAPH)

Community - The original section of this house was once the Canaan Railroad depot.

9. MAJOR BIBLIOGRAPHICAL REFERENCES

Wilfred Price

10. GEOGRAPHICAL DATA

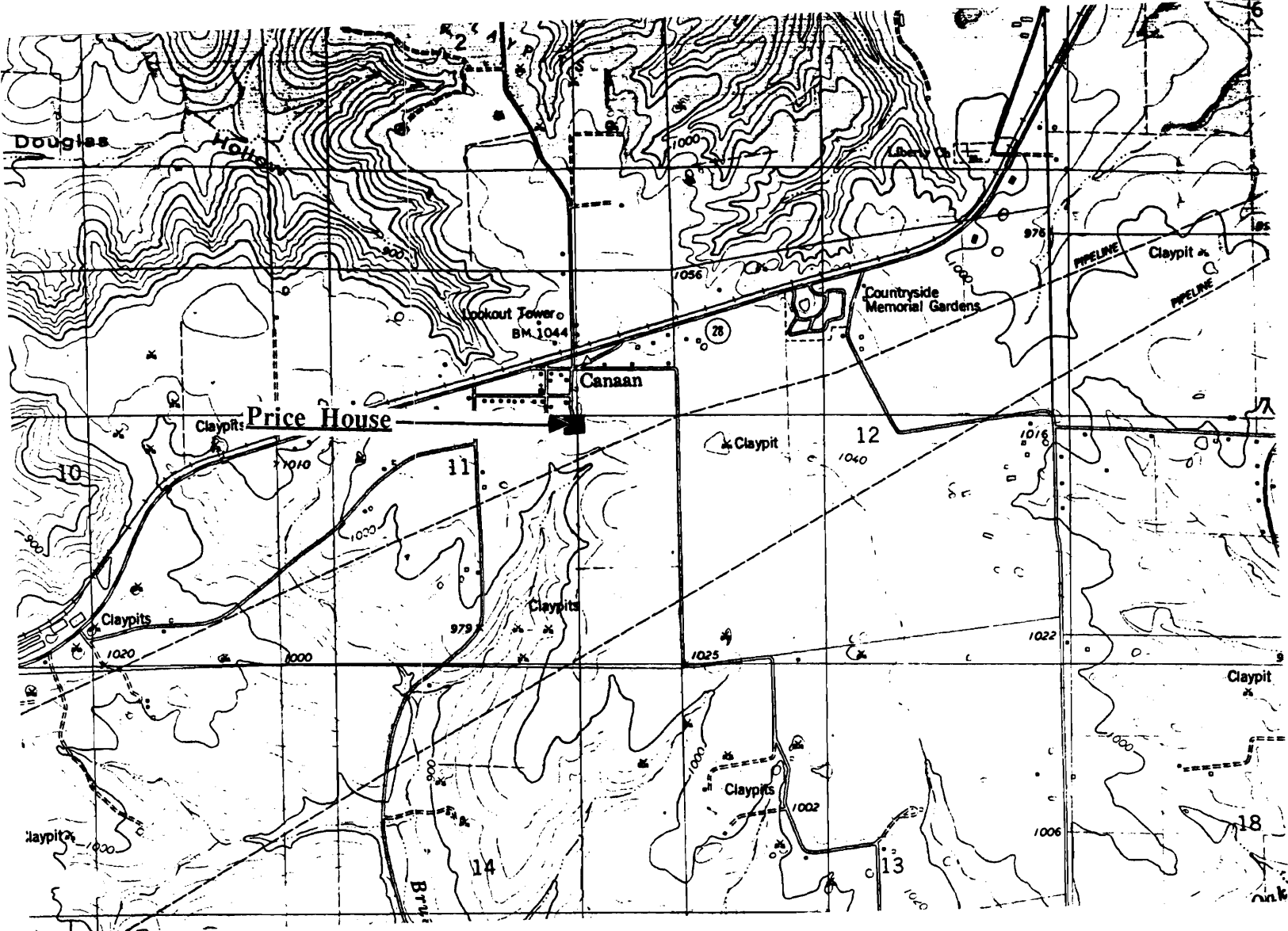
ACREAGE OF PROPERTY one lot size QUADRANGLE NAME Owensville West Quad SCALE 1:24000
 UTM REFERENCES

A	1 5 6 2 6 0 0 0	4 2 4 0 9 6 0	B						
	ZONE	EASTING	NORTHING	ZONE	EASTING	NORTHING			
C				D					

VERBAL BOUNDARY DESCRIPTION AND JUSTIFICATION The Canaan Depot is located in Clay township at the above referenced UTM coordinates. This location recognizes the building and the parameter of the grounds upon which it rests.

11. FORM PREPARED BY

NAME / TITLE	Barbara S. Black - Assistant Historic Preservation Coordinator	
ORGANIZATION	Meramec Regional Planning Commission	
ADDRESS	101 West Tenth Street, Rolla, Missouri 65401	DATE 8-27-86



THE PRICE HOUSE
Canaan, Mo.

(Southern Gasconade County Survey)

U. S. G. S. 7.5 Minute Topographic Map
Owensville West Quadrangle
Scale: 1:24,000

UTM REFERENCES
Zone: 15
Easting: 626000
Northing: 4240960



6AAS002-051

MISSOURI OFFICE OF HISTORIC PRESERVATION / INVENTORY SURVEY FORM

1. NAME Stucco House at Canaan	
HISTORIC	
AND / OR COMMON	
2. LOCATION T41N. R6W. S2.	
STREET & NUMBER Holzschuh Rd.	
CITY, TOWN Canaan	VICINITY OF Clay Township
STATE Missouri	CODE 29 COUNTY Southern Gasconade CODE 073

3. CLASSIFICATION				
CATEGORY	OWNERSHIP	STATUS	PRESENT USE	
<input type="checkbox"/> district	<input type="checkbox"/> public	<input type="checkbox"/> occupied	<input type="checkbox"/> agriculture	<input type="checkbox"/> museum
<input checked="" type="checkbox"/> building(s)	<input checked="" type="checkbox"/> private	<input checked="" type="checkbox"/> unoccupied	<input type="checkbox"/> commercial	<input type="checkbox"/> park
<input type="checkbox"/> structure	<input type="checkbox"/> both	<input type="checkbox"/> work in progress	<input type="checkbox"/> educational	<input checked="" type="checkbox"/> private residence
<input type="checkbox"/> site	PUBLIC ACQUISITION	ACCESSIBLE	<input type="checkbox"/> entertainment	<input type="checkbox"/> religious
<input type="checkbox"/> object	<input type="checkbox"/> in process	<input type="checkbox"/> yes: restricted	<input type="checkbox"/> government	<input type="checkbox"/> scientific
	<input type="checkbox"/> being considered	<input type="checkbox"/> yes: unrestricted	<input type="checkbox"/> industrial	<input type="checkbox"/> transportation
	<input checked="" type="checkbox"/> N/A	<input checked="" type="checkbox"/> no	<input type="checkbox"/> military	<input type="checkbox"/> other: _____

4. OWNER OF PROPERTY		
NAME		
STREET & NUMBER		
CITY, TOWN	VICINITY OF	STATE Missouri

5. LOCATION OF LEGAL DESCRIPTION	
Assessor's Office Phelps County Courthouse Rolla, Missouri 65401	

6. REPRESENTATION IN EXISTING SURVEYS								
TITLE (None)	Determined Eligible?	Yes	No	Federal	State	County	Local	

7. DESCRIPTION			
CONDITION		CHECK ONE	CHECK ONE
<input type="checkbox"/> excellent	<input type="checkbox"/> deteriorated	<input checked="" type="checkbox"/> unaltered	<input checked="" type="checkbox"/> original site
<input checked="" type="checkbox"/> good	<input type="checkbox"/> ruins	<input type="checkbox"/> altered	<input type="checkbox"/> moved date Aug. 1986
<input type="checkbox"/> fair	<input type="checkbox"/> unexposed		

DESCRIBE THE PRESENT AND ORIGINAL (IF KNOWN) PHYSICAL APPEARANCE

This house is a two story structure with a rear addition. It has a gable roofline, a tin roof covering, and wall dormers with paired windows. The front door has a makeshift pediment overhang. This building is an example of modified Colonial Revival architecture.

8. SIGNIFICANCE - *Southern Gasconade County Survey* - House at Canaan

PERIOD	AREAS OF SIGNIFICANCE - CHECK AND JUSTIFY BELOW				
<input type="checkbox"/> prehistoric	<input type="checkbox"/> archeology - prehistoric	<input type="checkbox"/> community planning	<input type="checkbox"/> landscape architecture	<input type="checkbox"/> religion	
<input type="checkbox"/> 1400-1499	<input type="checkbox"/> archeology - historic	<input type="checkbox"/> conservation	<input type="checkbox"/> law	<input type="checkbox"/> science	
<input type="checkbox"/> 1500-1599	<input type="checkbox"/> agriculture	<input type="checkbox"/> economics	<input type="checkbox"/> literature	<input type="checkbox"/> sculpture	
<input type="checkbox"/> 1600-1699	<input checked="" type="checkbox"/> architecture	<input type="checkbox"/> education	<input type="checkbox"/> military	<input type="checkbox"/> social / humanitarian	
<input type="checkbox"/> 1700-1799	<input type="checkbox"/> art	<input type="checkbox"/> engineering	<input type="checkbox"/> music	<input type="checkbox"/> theater	
<input type="checkbox"/> 1800-1899	<input type="checkbox"/> commerce	<input type="checkbox"/> exploration / settlement	<input type="checkbox"/> philosophy	<input type="checkbox"/> transportation	
<input checked="" type="checkbox"/> 1900-	<input type="checkbox"/> communications	<input type="checkbox"/> industry	<input type="checkbox"/> politics / government	<input type="checkbox"/> other (specify)	
		<input type="checkbox"/> invention			

SPECIFIC DATES	circa 1900	BUILDER / ARCHITECT	unknown
----------------	------------	---------------------	---------

STATEMENT OF SIGNIFICANCE (IN ONE PARAGRAPH)

Architecture - this building is a rare example of Colonial Revival architecture in the southern Gasconade County.

9. MAJOR BIBLIOGRAPHICAL REFERENCES

10. GEOGRAPHICAL DATA

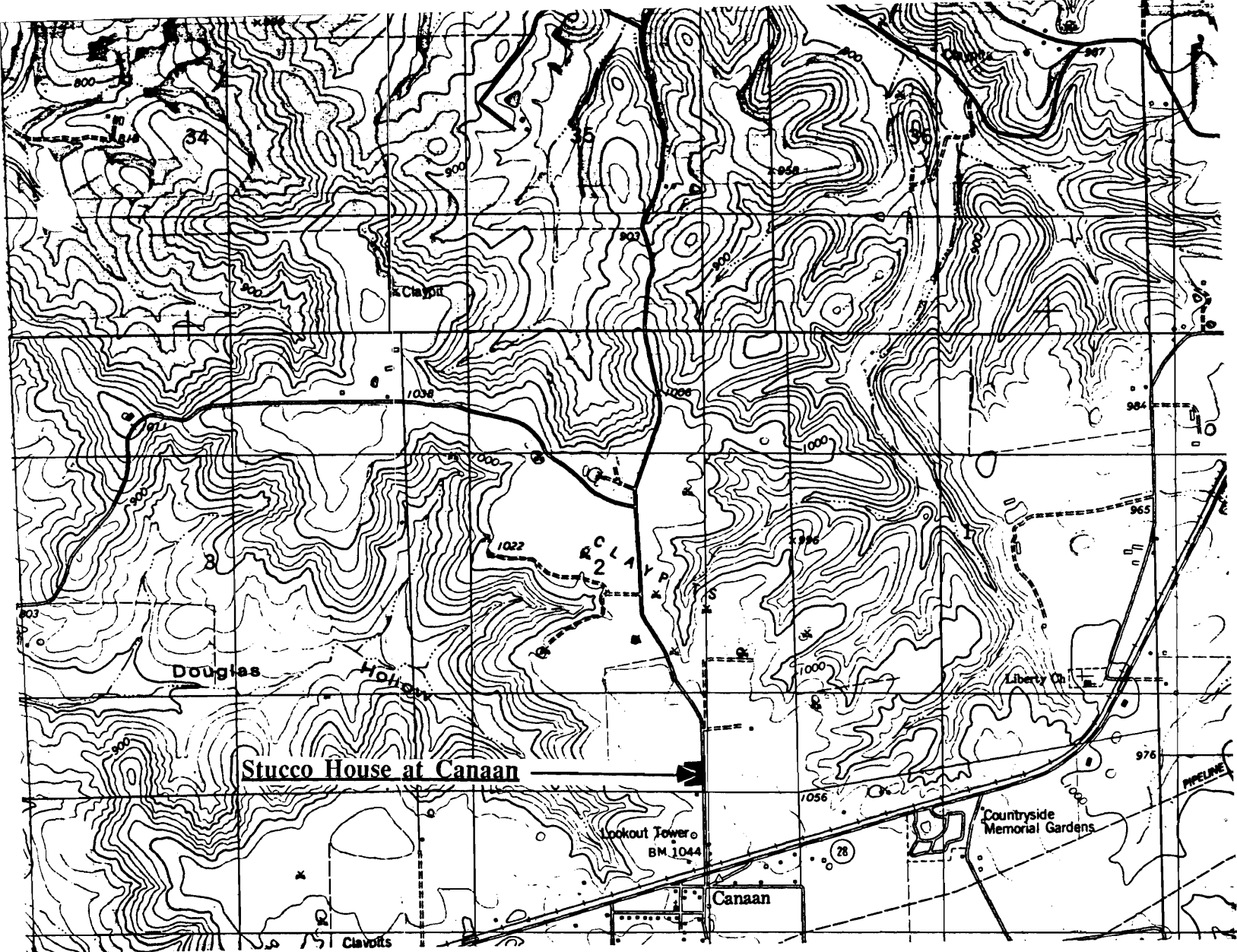
ACREAGE OF PROPERTY one lot size QUADRANGLE NAME Owensville West Quad SCALE 1:24000
 UTM REFERENCES

A	1 5	6 2 5 9 8 0	4 2 4 1 7 2 0	B							
	ZONE	EASTING	NORTHING		ZONE	EASTING	NORTHING				
C				D							

VERBAL BOUNDARY DESCRIPTION AND JUSTIFICATION The Canaan house is located in Clay township at the above referenced UTM coordinates. This location recognizes the building and the parameter of the grounds upon which it rests.

11. FORM PREPARED BY

NAME / TITLE	Barbara S. Black - Assistant Historic Preservation Coordinator	
ORGANIZATION	Meramec Regional Planning Commission	
ADDRESS	101 West Tenth Street, Rolla, Missouri 65401	DATE 1986



STUCCO HOUSE AT CANAAN
Canaan, Mo.

(Southern Gasconade County Survey)

U. S. G. S. 7.5 Minute Topographic Map
Owensville West Quadrangle
Scale: 1:24,000

UTM REFERENCES
Zone: 15
Easting: 625980
Northing: 4241720



6AAS002-052

MISSOURI OFFICE OF HISTORIC PRESERVATION / INVENTORY SURVEY FORM

1. NAME		The Weeman House	
HISTORIC			
AND / OR COMMON			
2. LOCATION		T41N. R6W. S11.	
STREET & NUMBER		Canaan Rd.	
CITY, TOWN		Canaan	
VICINITY OF		Clay Township	
STATE Missouri		CODE 29	COUNTY Gasconade County
		CODE 073	
3. CLASSIFICATION			
CATEGORY	OWNERSHIP	STATUS	PRESENT USE
<input type="checkbox"/> district	<input type="checkbox"/> public	<input checked="" type="checkbox"/> occupied	<input type="checkbox"/> agriculture
<input checked="" type="checkbox"/> building(s)	<input checked="" type="checkbox"/> private	<input type="checkbox"/> unoccupied	<input type="checkbox"/> commercial
<input type="checkbox"/> structure	<input type="checkbox"/> both	<input type="checkbox"/> work in progress	<input type="checkbox"/> educational
<input type="checkbox"/> site	PUBLIC ACQUISITION	ACCESSIBLE	<input checked="" type="checkbox"/> private residence
<input type="checkbox"/> object	<input type="checkbox"/> in process	<input checked="" type="checkbox"/> yes: restricted	<input type="checkbox"/> religious
	<input type="checkbox"/> being considered	<input type="checkbox"/> yes: unrestricted	<input type="checkbox"/> scientific
	<input checked="" type="checkbox"/> N/A	<input type="checkbox"/> no	<input type="checkbox"/> industrial
			<input type="checkbox"/> military
			<input type="checkbox"/> other: _____
4. OWNER OF PROPERTY			
NAME			
STREET & NUMBER			
CITY, TOWN		VICINITY OF	
		STATE Missouri	
5. LOCATION OF LEGAL DESCRIPTION			
Assessor's Office Phelps County Courthouse Rolla, Missouri 65401			
6. REPRESENTATION IN EXISTING SURVEYS			
TITLE (None)	Determined Eligible?	Yes	No
		Federal	State
		County	Local
7. DESCRIPTION			
CONDITION	CHECK ONE	CHECK ONE	
<input type="checkbox"/> excellent	<input checked="" type="checkbox"/> deteriorated	<input checked="" type="checkbox"/> original site	
<input type="checkbox"/> good	<input type="checkbox"/> ruins	<input type="checkbox"/> moved date <u>August, 1986</u>	
<input type="checkbox"/> fair	<input type="checkbox"/> unexposed		
DESCRIBE THE PRESENT AND ORIGINAL (IF KNOWN) PHYSICAL APPEARANCE			

The Weeman house has a rock foundation, weatherboard siding, and a tin roof. There are double front doors and a pediment pitch front porch. This building is an example of modified Greek Revival architecture.

8. SIGNIFICANCE - S. Gasconade County Survey - Weeman

PERIOD	AREAS OF SIGNIFICANCE - CHECK AND JUSTIFY BELOW			
<input type="checkbox"/> prehistoric	<input type="checkbox"/> archeology - prehistoric	<input checked="" type="checkbox"/> community planning	<input type="checkbox"/> landscape architecture	<input type="checkbox"/> religion
<input type="checkbox"/> 1400-1499	<input type="checkbox"/> archeology - historic	<input type="checkbox"/> conservation	<input type="checkbox"/> law	<input type="checkbox"/> science
<input type="checkbox"/> 1500-1599	<input type="checkbox"/> agriculture	<input type="checkbox"/> economics	<input type="checkbox"/> literature	<input type="checkbox"/> sculpture
<input type="checkbox"/> 1600-1699	<input type="checkbox"/> architecture	<input type="checkbox"/> education	<input type="checkbox"/> military	<input type="checkbox"/> social / humanitarian
<input type="checkbox"/> 1700-1799	<input type="checkbox"/> art	<input type="checkbox"/> engineering	<input type="checkbox"/> music	<input type="checkbox"/> theater
<input checked="" type="checkbox"/> 1800-1899	<input type="checkbox"/> commerce	<input type="checkbox"/> exploration / settlement	<input type="checkbox"/> philosophy	<input type="checkbox"/> transportation
<input type="checkbox"/> 1900-	<input type="checkbox"/> communications	<input type="checkbox"/> industry	<input type="checkbox"/> politics / government	<input type="checkbox"/> other (specify)
		<input type="checkbox"/> invention		

SPECIFIC DATES	Circa 1890	BUILDER / ARCHITECT	Weeman
----------------	------------	---------------------	--------

STATEMENT OF SIGNIFICANCE (IN ONE PARAGRAPH)

Community - Weeman has built several other structures in the Canaan area.

9. MAJOR BIBLIOGRAPHICAL REFERENCES

Katie Dittman

10. GEOGRAPHICAL DATA

ACREAGE OF PROPERTY unknown QUADRANGLE NAME Owensville West Quad SCALE 1:24000

UTM REFERENCES

A	1 5 6 2 5 7 0 0	4 2 4 0 7 6 0	B			
	ZONE	EASTING	NORTHING	ZONE	EASTING	NORTHING
C				D		

VERBAL BOUNDARY DESCRIPTION AND JUSTIFICATION The Weeman house is located in Clay township at the above referenced UTM coordinates. This location recognizes the building and the parameter of the grounds upon which it rests.

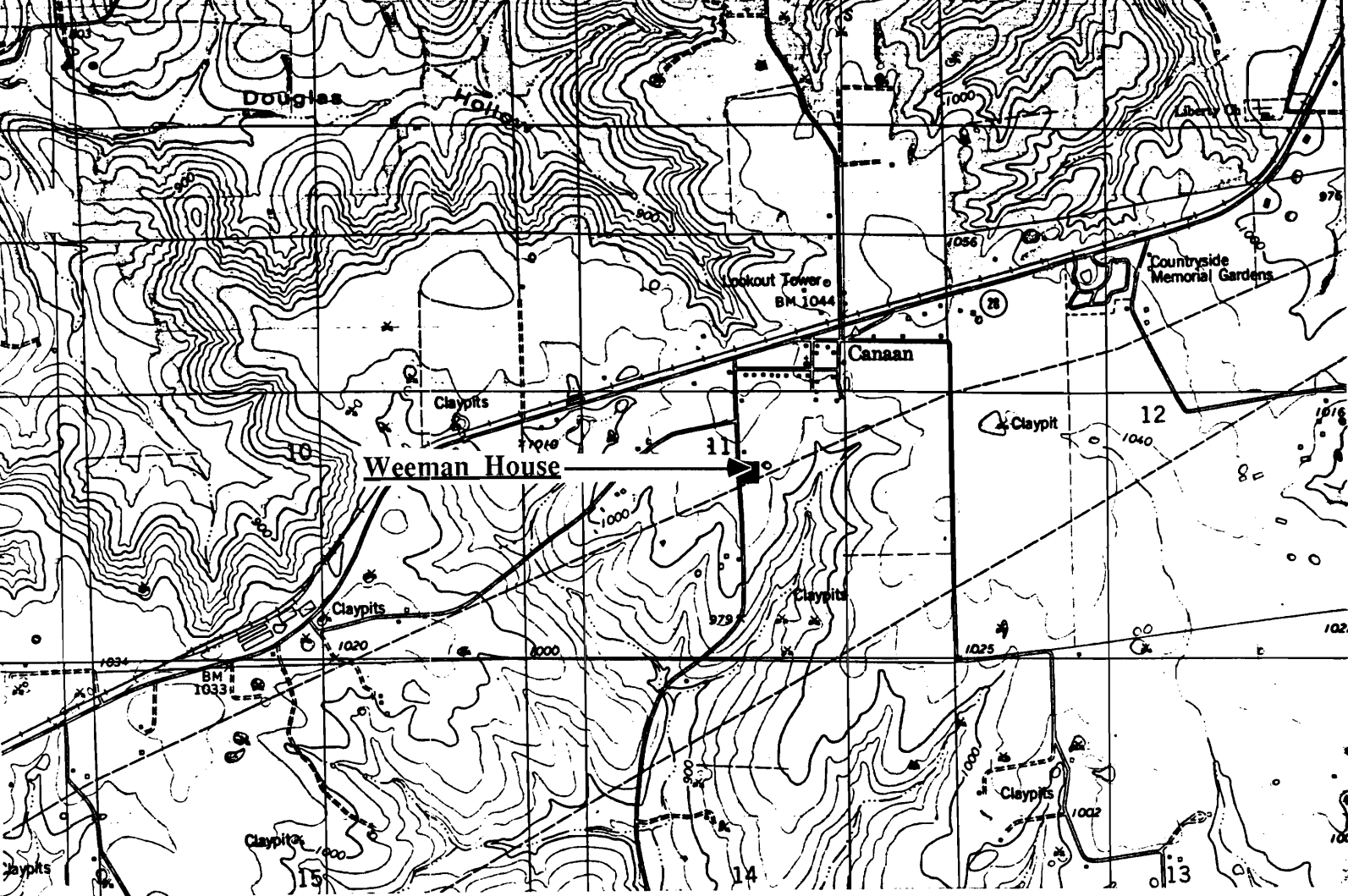
11. FORM PREPARED BY

NAME / TITLE Barbara S. Black - Assistant Historic Preservation Coordinator

ORGANIZATION Meramec Regional Planning Commission

ADDRESS 101 West Tenth Street, Rolla, Missouri 65401

DATE 1986



THE WEEMAN HOUSE
Canaan, Mo.

(Southern Gasconade County Survey)

U. S. G. S. 7.5 Minute Topographic Map
Owensville West Quadrangle
Scale: 1:24,000

UTM REFERENCES
Zone: 15
Easting: 625700
Northing: 4240760



6-AS003-053

MISSOURI OFFICE OF HISTORIC PRESERVATION / INVENTORY SURVEY FORM

1. NAME The Lee Willis House

HISTORIC

AND / OR COMMON

2. LOCATION T41N., R6W. S11.

STREET & NUMBER

CITY, TOWN Canaan

VICINITY OF Clay Township

STATE Missouri

CODE 29 COUNTY Gasconade County CODE 073

3. CLASSIFICATION

CATEGORY

OWNERSHIP

STATUS

PRESENT USE

☐ district

☐ public

☒ occupied

☐ agriculture

☐ museum

☒ building(s)

☒ private

☐ unoccupied

☐ commercial

☐ park

☐ structure

☐ both

☐ work in progress

☐ educational

☒ private residence

☐ site

PUBLIC ACQUISITION

ACCESSIBLE

☐ entertainment

☐ religious

☐ object

☐ in process

☒ yes: restricted

☐ government

☐ scientific

☐ being considered

☐ yes: unrestricted

☐ industrial

☐ transportation

☒ N/A

☐ no

☐ military

☐ other: _____

4. OWNER OF PROPERTY

NAME

STREET & NUMBER

CITY, TOWN

VICINITY OF

STATE Missouri

5. LOCATION OF LEGAL DESCRIPTION

Assessor's Office
Phelps County Courthouse
Rolla, Missouri 65401

6. REPRESENTATION IN EXISTING SURVEYS

TITLE (None)

Determined Eligible?

Yes

No

Federal

State

County

Local

7. DESCRIPTION

CONDITION

CHECK ONE

CHECK ONE

☐ excellent

☐ deteriorated

☒ unaltered

☒ original site

☐ good

☐ ruins

☐ altered

☐ moved

date Aug., 1986

☒ fair

☐ unexposed

DESCRIBE THE PRESENT AND ORIGINAL (IF KNOWN) PHYSICAL APPEARANCE

The Willis house is an example of Vernacular architecture. It is of a square plan shape. This building has rolled asphalt siding and a shingle roof.

8. SIGNIFICANCE - S. Gasconade County Survey - Willis

PERIOD	AREAS OF SIGNIFICANCE - CHECK AND JUSTIFY BELOW				
<input type="checkbox"/> prehistoric	<input type="checkbox"/> archeology - prehistoric	<input type="checkbox"/> community planning	<input type="checkbox"/> landscape architecture	<input type="checkbox"/> religion	
<input type="checkbox"/> 1400-1499	<input type="checkbox"/> archeology - historic	<input type="checkbox"/> conservation	<input type="checkbox"/> law	<input type="checkbox"/> science	
<input type="checkbox"/> 1500-1599	<input type="checkbox"/> agriculture	<input type="checkbox"/> economics	<input type="checkbox"/> literature	<input type="checkbox"/> sculpture	
<input type="checkbox"/> 1600-1699	<input checked="" type="checkbox"/> architecture	<input type="checkbox"/> education	<input type="checkbox"/> military	<input type="checkbox"/> social / humanitarian	
<input type="checkbox"/> 1700-1799	<input type="checkbox"/> art	<input type="checkbox"/> engineering	<input type="checkbox"/> music	<input type="checkbox"/> theater	
<input type="checkbox"/> 1800-1899	<input type="checkbox"/> commerce	<input type="checkbox"/> exploration / settlement	<input type="checkbox"/> philosophy	<input type="checkbox"/> transportation	
<input checked="" type="checkbox"/> 1900-	<input type="checkbox"/> communications	<input type="checkbox"/> industry	<input type="checkbox"/> politics / government	<input type="checkbox"/> other (specify)	
		<input type="checkbox"/> invention			

SPECIFIC DATES 1930 BUILDER / ARCHITECT

STATEMENT OF SIGNIFICANCE (IN ONE PARAGRAPH)

Architecture - This house is an example of Vernacular architecture in the town of Canaan.

9. MAJOR BIBLIOGRAPHICAL REFERENCES

Katie Dittman

10. GEOGRAPHICAL DATA

ACREAGE OF PROPERTY one lot size QUADRANGLE NAME Owensville West Quad SCALE 1:24000

UTM REFERENCES

<p>A</p> <table border="1" style="display: inline-table; text-align: center;"> <tr><td>1</td><td>5</td></tr> <tr><td>6</td><td>2</td></tr> <tr><td>6</td><td>0</td></tr> <tr><td>8</td><td>0</td></tr> </table> <p style="margin-left: 20px;">0</p> <p>ZONE EASTING</p>	1	5	6	2	6	0	8	0	<p>B</p> <table border="1" style="display: inline-table; text-align: center;"> <tr><td>4</td><td>2</td></tr> <tr><td>4</td><td>1</td></tr> <tr><td>1</td><td>8</td></tr> <tr><td>0</td><td></td></tr> </table> <p style="margin-left: 20px;">4 2</p> <p>NORTHING</p>	4	2	4	1	1	8	0		<p>C</p> <table border="1" style="display: inline-table; text-align: center;"> <tr><td></td><td></td></tr> <tr><td></td><td></td></tr> <tr><td></td><td></td></tr> <tr><td></td><td></td></tr> </table> <p>ZONE EASTING</p>									<p>D</p> <table border="1" style="display: inline-table; text-align: center;"> <tr><td></td><td></td></tr> <tr><td></td><td></td></tr> <tr><td></td><td></td></tr> <tr><td></td><td></td></tr> </table> <p>ZONE EASTING</p>								
1	5																																		
6	2																																		
6	0																																		
8	0																																		
4	2																																		
4	1																																		
1	8																																		
0																																			

VERBAL BOUNDARY DESCRIPTION AND JUSTIFICATION The Willis house is located in Canaan township at the above referenced UTM coordinates. This location recognizes the building and the parameter of the grounds upon which it rests.

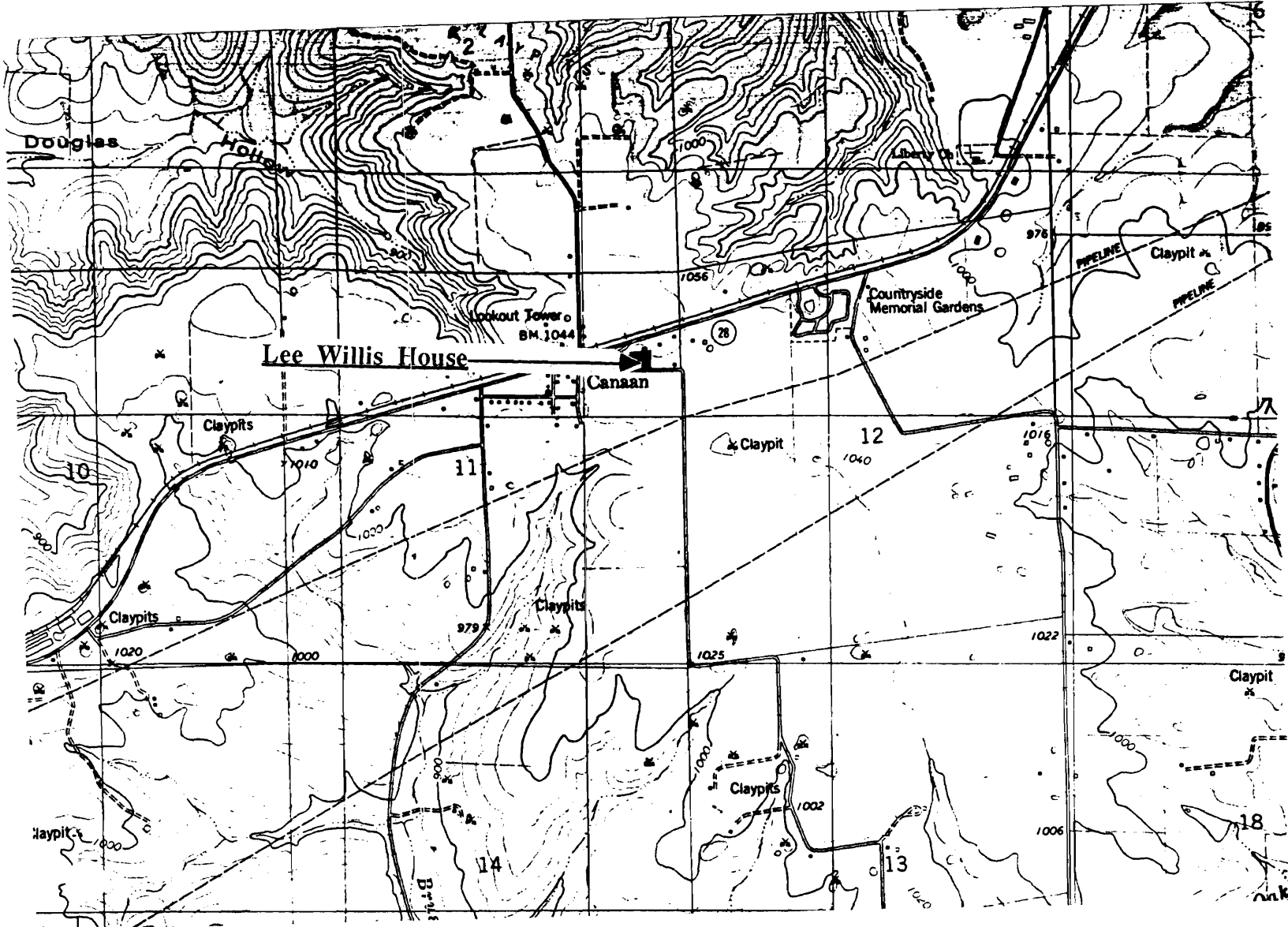
11. FORM PREPARED BY

NAME / TITLE Barbara S. Black - Assistant Historic Preservation Coordinator

ORGANIZATION Meramec Regional Planning Commission

ADDRESS 101 West Tenth Street, Rolla, Missouri 65401

DATE 1986



THE LEE WILLIS HOUSE
Canaan, Mo.

(Southern Gasconade County Survey)

U. S. G. S. 7.5 Minute Topographic Map
Owensville West Quadrangle
Scale: 1:24,000

UTM REFERENCES

Zone: 15
Easting: 626080
Northing: 4241180



MISSOURI OFFICE OF HISTORIC PRESERVATION / INVENTORY SURVEY FORM

1. NAME The Brehe House

HISTORIC

AND / OR COMMON

2. LOCATION T43N. R5W. S25.

STREET & NUMBER

CITY, TOWN Charlotte

VICINITY OF Boeuf Township

STATE Missouri

CODE 29

COUNTY

Southern Gasconade

CODE 073

3. CLASSIFICATION

CATEGORY

OWNERSHIP

STATUS

PRESENT USE

☐ district☐ public☒ occupied☐ agriculture☐ museum☒ building(s)☒ private☐ unoccupied☐ commercial☐ park☐ structure☐ both☐ work in progress☐ educational☒ private residence☐ site

PUBLIC ACQUISITION

ACCESSIBLE

☐ entertainment☐ religious☐ object☐ in process☐ yes: restricted☐ government☐ scientific☐ being considered☐ yes: unrestricted☐ industrial☐ transportation☒ N/A☒ no☐ military☐ other: _____

4. OWNER OF PROPERTY

NAME Ruth & Walteer Brehe

STREET & NUMBER

CITY, TOWN Charlotte

VICINITY OF Boeuf Township

STATE Missouri

5. LOCATION OF LEGAL DESCRIPTION

Assessor's Office
Phelps County Courthouse
Rolla, Missouri 65401

6. REPRESENTATION IN EXISTING SURVEYS

TITLE (None)

Determined Eligible?

Yes

No

Federal

State

County

Local

7. DESCRIPTION

CONDITION

CHECK ONE

CHECK ONE

☐ excellent☐ deteriorated☒ unaltered☒ original site☒ good☐ ruins☐ altered☐ moved date July 25, 1986☐ fair☐ unexposed

DESCRIBE THE PRESENT AND ORIGINAL (IF KNOWN) PHYSICAL APPEARANCE

The original house on this property was a log cabin but it was replaced with this two story red brick building; the brick for this building was kilned at the Gotlieb Hilkerbaumer place. The Brehe house has been kept in good condition since its construction in 1882. This building has a gable roofline with three evenly spaced straddle ridge chimneys. The front of the building has a front porch with Tuscan (plain capitals and plinths) columns and a semi hip roof. A modillion design runs along the entablature of the front facade. Windows are six over six panes with segmental arch surrounds. A white frame with salt box roofline has been added in the rear. The Brehe house is an example of modified Greek Revival architecture.

8. SIGNIFICANCE - Southern Gasconade County Survey - Brehe House-

PERIOD	AREAS OF SIGNIFICANCE - CHECK AND JUSTIFY BELOW			
<input type="checkbox"/> prehistoric	<input type="checkbox"/> archeology - prehistoric	<input checked="" type="checkbox"/> community planning	<input type="checkbox"/> landscape architecture	<input type="checkbox"/> religion
<input type="checkbox"/> 1400-1499	<input type="checkbox"/> archeology - historic	<input type="checkbox"/> conservation	<input type="checkbox"/> law	<input type="checkbox"/> science
<input type="checkbox"/> 1500-1599	<input type="checkbox"/> agriculture	<input type="checkbox"/> economics	<input type="checkbox"/> literature	<input type="checkbox"/> sculpture
<input type="checkbox"/> 1600-1699	<input type="checkbox"/> architecture	<input type="checkbox"/> education	<input type="checkbox"/> military	<input type="checkbox"/> social / humanitarian
<input type="checkbox"/> 1700-1799	<input type="checkbox"/> art	<input type="checkbox"/> engineering	<input type="checkbox"/> music	<input type="checkbox"/> theater
<input checked="" type="checkbox"/> 1800-1899	<input type="checkbox"/> commerce	<input type="checkbox"/> exploration / settlement	<input type="checkbox"/> philosophy	<input type="checkbox"/> transportation
<input type="checkbox"/> 1900-	<input type="checkbox"/> communications	<input type="checkbox"/> industry	<input type="checkbox"/> politics / government	<input type="checkbox"/> other (specify)
		<input type="checkbox"/> invention		

SPECIFIC DATES 1882

BUILDER / ARCHITECT

John Wolbrink

STATEMENT OF SIGNIFICANCE (IN ONE PARAGRAPH)

Community - John Wolbrink originally emigrated to the U.S. from Herford, Elferdessen, Prussia, Germany. He built this structure to replace a log cabin that he had built. The Wolbrink house has been in the family for five generations and is now owned by his great-granddaughter and her husband. The farm was named a Bicentennial Farm in 1976

9. MAJOR BIBLIOGRAPHICAL REFERENCES

Mrs. Walter Brehe

History of Gasconade County, Missouri
published by the Gasconade Historical Society

10. GEOGRAPHICAL DATAACREAGE OF PROPERTY 80 acres
UTM REFERENCESQUADRANGLE NAME Rosebud QuadSCALE 1:24000

A

1	5	6	3	6	0	8	0	4	2	5	5	4	4	0
---	---	---	---	---	---	---	---	---	---	---	---	---	---	---

 ZONE EASTING NORTHING

B

--	--	--	--	--	--	--	--	--	--	--	--	--	--	--

 ZONE EASTING NORTHING

C

--	--	--	--	--	--	--	--	--	--	--	--	--	--	--

D

--	--	--	--	--	--	--	--	--	--	--	--	--	--	--

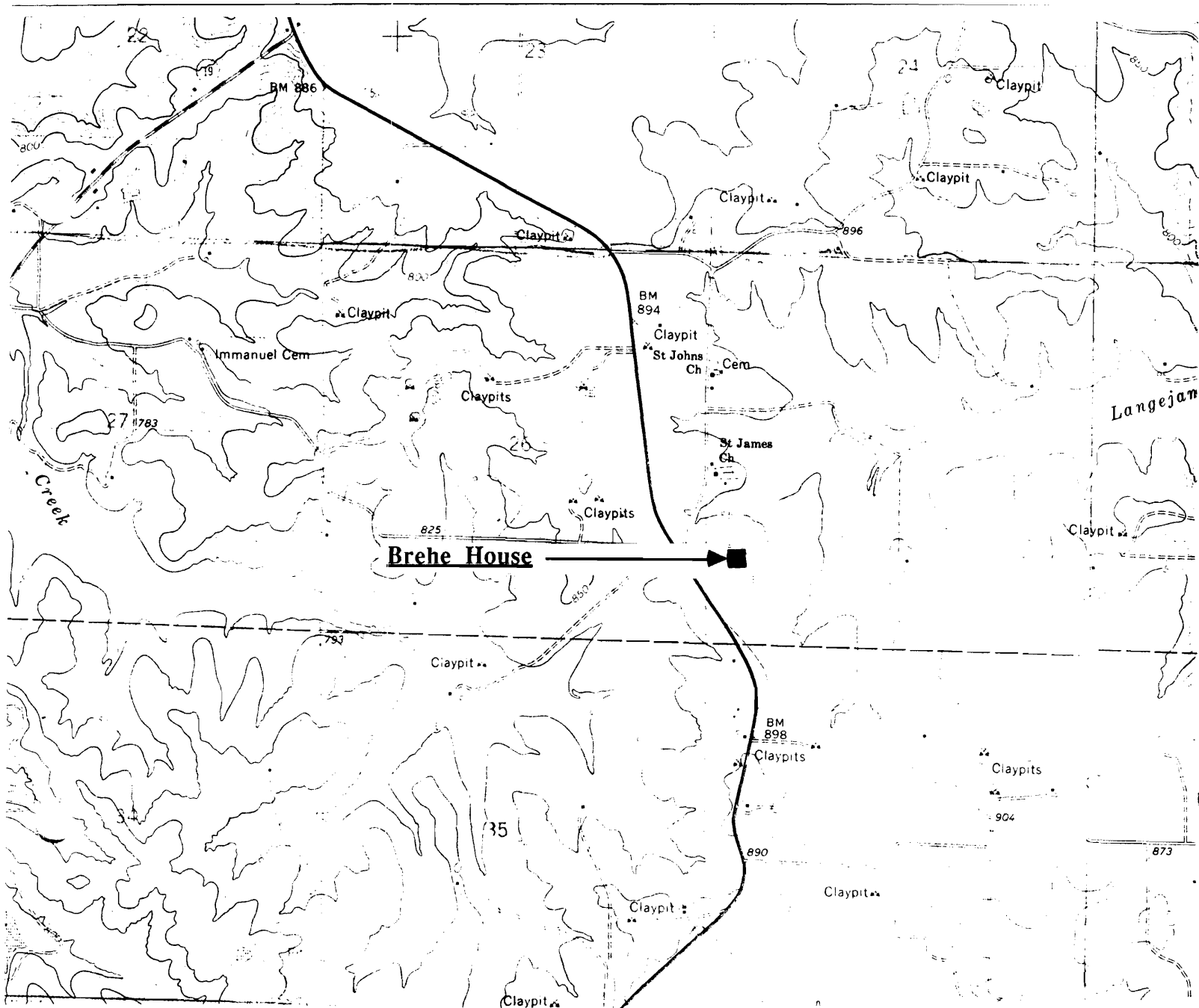
VERBAL BOUNDARY DESCRIPTION AND JUSTIFICATION The Brehe house is located in Bouef township at the above referenced UTM coordinates. This location recognizes the building and the parameter of the grounds upon which it rests.

11. FORM PREPARED BYNAME / TITLE Barbara S. Black - Assistant Historic Preservation Coordinator

ORGANIZATION Meramec Regional Planning Commission

ADDRESS 101 West Tenth Street, Rolla, Missouri 65401

DATE 7-28-86



THE BREHE HOUSE
Charlotte, Mo.

(Southern Gasconade County Survey)

U. S. G. S. 7.5 Minute Topographic Map
Rosebud Quadrangle
Scale: 1:24,000

UTM REFERENCES

Zone: 15

Easting: 636080

Northing: 4255440



MISSOURI OFFICE OF HISTORIC PRESERVATION / INVENTORY SURVEY FORM

1. NAME Brick House in Charlotte

HISTORIC

AND / OR COMMON

2. LOCATION T42N. R5W. S10.

STREET & NUMBER

CITY, TOWN Charlotte (Rural Rosebud)

VICINITY OF Canaan Township

STATE Missouri

CODE 29

COUNTY

Southern Gasconade

CODE 073

3. CLASSIFICATION

CATEGORY

OWNERSHIP

STATUS

PRESENT USE

___ district

___ public

___ occupied

___ agriculture

___ museum

X building(s)

X private

X unoccupied

___ commercial

___ park

___ structure

___ both

___ work in progress

___ educational

___ private residence

___ site

PUBLIC ACQUISITION

ACCESSIBLE

___ entertainment

___ religious

___ object

___ in process

___ yes: restricted

___ government

___ scientific

___ being considered

___ yes: unrestricted

___ industrial

___ transportation

X N/A

X no

___ military

___ other:

4. OWNER OF PROPERTY

NAME

STREET & NUMBER

CITY, TOWN

VICINITY OF

STATE Missouri

5. LOCATION OF LEGAL DESCRIPTION

Assessor's Office
Phelps County Courthouse
Rolla, Missouri 65401

6. REPRESENTATION IN EXISTING SURVEYS

TITLE (None)

Determined Eligible?

Yes

No

Federal

State

County

Local

7. DESCRIPTION

CONDITION

CHECK ONE

CHECK ONE

___ excellent

___ deteriorated

___ unaltered

X original site

___ good

X ruins

X altered

___ moved date July 25, 1986

___ fair

___ unexposed

DESCRIBE THE PRESENT AND ORIGINAL (IF KNOWN) PHYSICAL APPEARANCE

This is an abandoned building with of brick construction, gabled roof dormers and a wooden frame addition. The roof has straddle ridge chimneys with corbel chimney caps. This building is an example of Victorian Gothic architecture.

8. SIGNIFICANCE - *Southern Gasconade County Survey - Brick House in Charlotte*

PERIOD	AREAS OF SIGNIFICANCE - CHECK AND JUSTIFY BELOW			
<input type="checkbox"/> prehistoric	<input type="checkbox"/> archeology - prehistoric	<input type="checkbox"/> community planning	<input type="checkbox"/> landscape architecture	<input type="checkbox"/> religion
<input type="checkbox"/> 1400-1499	<input type="checkbox"/> archeology - historic	<input type="checkbox"/> conservation	<input type="checkbox"/> law	<input type="checkbox"/> science
<input type="checkbox"/> 1500-1599	<input type="checkbox"/> agriculture	<input type="checkbox"/> economics	<input type="checkbox"/> literature	<input type="checkbox"/> sculpture
<input type="checkbox"/> 1600-1699	<input checked="" type="checkbox"/> architecture	<input type="checkbox"/> education	<input type="checkbox"/> military	<input type="checkbox"/> social / humanitarian
<input type="checkbox"/> 1700-1799	<input type="checkbox"/> art	<input type="checkbox"/> engineering	<input type="checkbox"/> music	<input type="checkbox"/> theater
<input checked="" type="checkbox"/> 1800-1899	<input type="checkbox"/> commerce	<input type="checkbox"/> exploration / settlement	<input type="checkbox"/> philosophy	<input type="checkbox"/> transportation
<input type="checkbox"/> 1900-	<input type="checkbox"/> communications	<input type="checkbox"/> industry	<input type="checkbox"/> politics / government	<input type="checkbox"/> other (specify)
		<input type="checkbox"/> invention		

SPECIFIC DATES Circa 1870 BUILDER / ARCHITECT Unknown

STATEMENT OF SIGNIFICANCE (IN ONE PARAGRAPH)

Architecture - This building is an example of Victorian Gothic architecture.

9. MAJOR BIBLIOGRAPHICAL REFERENCES

10. GEOGRAPHICAL DATA

ACREAGE OF PROPERTY unknown QUADRANGLE NAME Rosebud Quad SCALE 1:24000
UTM REFERENCES

A

1	5	6	3	3	9	6	0	4	2	5	0	5	0	0
---	---	---	---	---	---	---	---	---	---	---	---	---	---	---

 ZONE EASTING NORTHING

B

--	--	--	--	--	--	--	--	--	--	--	--	--	--	--

 ZONE EASTING NORTHING

C

--	--	--	--	--	--	--	--	--	--	--	--	--	--	--

D

--	--	--	--	--	--	--	--	--	--	--	--	--	--	--

VERBAL BOUNDARY DESCRIPTION AND JUSTIFICATION The brick house is located in Canaan township at the above referenced UTM coordinates. This location recognizes the building and the parameter of the grounds upon which it rests.

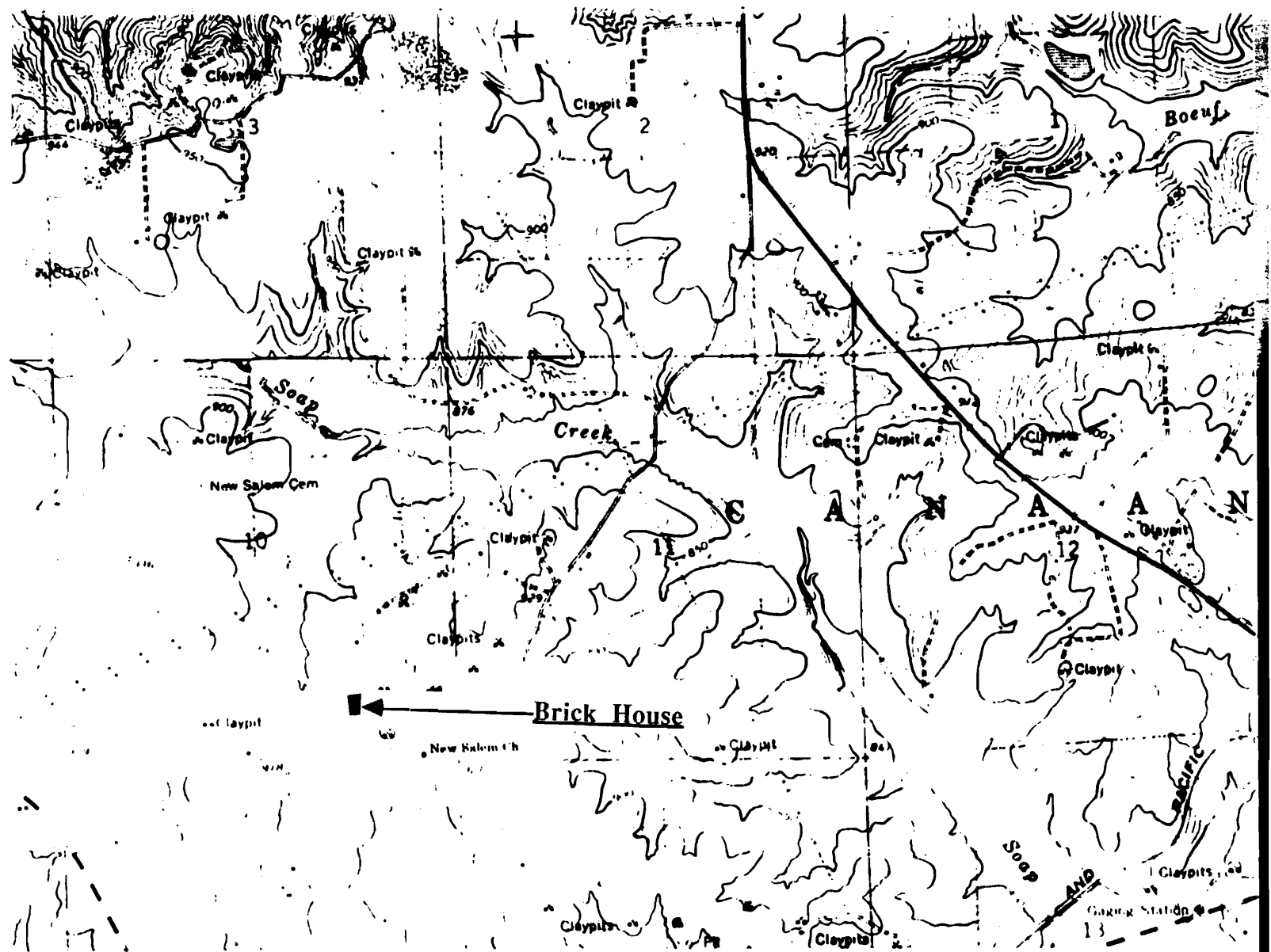
11. FORM PREPARED BY

NAME / TITLE Barbara S. Black - Assistant Historic Preservation Coordinator

ORGANIZATION Meramec Regional Planning Commission

ADDRESS 101 West Tenth Street, Rolla, Missouri 65401

DATE 7-25-86



THE BRICK HOUSE
Charlotte (Rural Rosebud), Mo.

(Southern Gasconade County Survey)

U. S. G. S. 7.5 Minute Topographic Map
Rosebud Quadrangle
Scale: 1:24,000

UTM REFERENCES
Zone: 15
Easting: 633960
Northing: 4250500



6AAS003-056

MISSOURI OFFICE OF HISTORIC PRESERVATION / INVENTORY SURVEY FORM

1. NAME The Charlotte Store

HISTORIC

AND / OR COMMON

2. LOCATION T43N. R5W. S36.

STREET & NUMBER Hwy. 50

CITY, TOWN Charlotte

VICINITY OF Canaan Township

STATE Missouri

CODE 29

COUNTY Gasconade County

CODE 073

3. CLASSIFICATION

CATEGORY

OWNERSHIP

STATUS

PRESENT USE

☐ district

☐ public

☒ occupied

☐ agriculture

☐ museum

☒ building(s)

☒ private

☐ unoccupied

☐ commercial

☐ park

☐ structure

☐ both

☐ work in progress

☐ educational

☒ private residence

☐ site

PUBLIC ACQUISITION

ACCESSIBLE

☐ entertainment

☐ religious

☐ object

☐ in process

☒ yes: restricted

☐ government

☐ scientific

☐ being considered

☐ yes: unrestricted

☐ industrial

☐ transportation

☒ N/A

☐ no

☐ military

☐ other: _____

4. OWNER OF PROPERTY

NAME

STREET & NUMBER

CITY, TOWN

VICINITY OF

STATE Missouri

5. LOCATION OF LEGAL DESCRIPTION

Assessor's Office
Phelps County Courthouse
Rolla, Missouri 65401

6. REPRESENTATION IN EXISTING SURVEYS

TITLE (None)

Determined Eligible?

Yes

No

Federal

State

County

Local

7. DESCRIPTION

CONDITION

CHECK ONE

CHECK ONE

☐ excellent

☐ deteriorated

☒ unaltered

☒ original site

☐ good

☐ ruins

☐ altered

☐ moved date Sept., 1986

☒ fair

☐ unexposed

DESCRIBE THE PRESENT AND ORIGINAL (IF KNOWN) PHYSICAL APPEARANCE

This building was once used as the general store in the town of Charlotte. It is a frame building of a Utilitarian style of architecture.

8. SIGNIFICANCE - S. Gasconade County Survey - Charlotte General Store

PERIOD	AREAS OF SIGNIFICANCE - CHECK AND JUSTIFY BELOW				
<input type="checkbox"/> prehistoric	<input type="checkbox"/> archeology - prehistoric	<input type="checkbox"/> community planning	<input type="checkbox"/> landscape architecture	<input type="checkbox"/> religion	
<input type="checkbox"/> 1400-1499	<input type="checkbox"/> archeology - historic	<input type="checkbox"/> conservation	<input type="checkbox"/> law	<input type="checkbox"/> science	
<input type="checkbox"/> 1500-1599	<input type="checkbox"/> agriculture	<input type="checkbox"/> economics	<input type="checkbox"/> literature	<input type="checkbox"/> sculpture	
<input type="checkbox"/> 1600-1699	<input type="checkbox"/> architecture	<input type="checkbox"/> education	<input type="checkbox"/> military	<input type="checkbox"/> social / humanitarian	
<input type="checkbox"/> 1700-1799	<input type="checkbox"/> art	<input type="checkbox"/> engineering	<input type="checkbox"/> music	<input type="checkbox"/> theater	
<input type="checkbox"/> 1800-1899	<input checked="" type="checkbox"/> commerce	<input type="checkbox"/> exploration / settlement	<input type="checkbox"/> philosophy	<input type="checkbox"/> transportation	
<input checked="" type="checkbox"/> 1900-	<input type="checkbox"/> communications	<input type="checkbox"/> industry	<input type="checkbox"/> politics / government	<input type="checkbox"/> other (specify)	
		<input type="checkbox"/> invention			

SPECIFIC DATES	1900	BUILDER / ARCHITECT	August Wackner
----------------	------	---------------------	----------------

STATEMENT OF SIGNIFICANCE (IN ONE PARAGRAPH)

Commerce - This building was once used as the general store in the town of Charlotte.

9. MAJOR BIBLIOGRAPHICAL REFERENCES

History of Gascoande County

10. GEOGRAPHICAL DATA

ACREAGE OF PROPERTY unknown QUADRANGLE NAME Rosebud Quad SCALE 1:24000
UTM REFERENCES

A

1	5	6	3	6	1	2	0	4	2	4	5	3	0	0
ZONE			EASTING				NORTHING							

C

--	--	--	--	--	--	--	--	--	--	--	--	--	--	--

B

ZONE			EASTING				NORTHING							

D

--	--	--	--	--	--	--	--	--	--	--	--	--	--	--

VERBAL BOUNDARY DESCRIPTION AND JUSTIFICATION The Charlotte Store is located in Canann township at the above referenced UTM coordinates. This location recognizes the building and the parameter of the grounds upon which it rests.

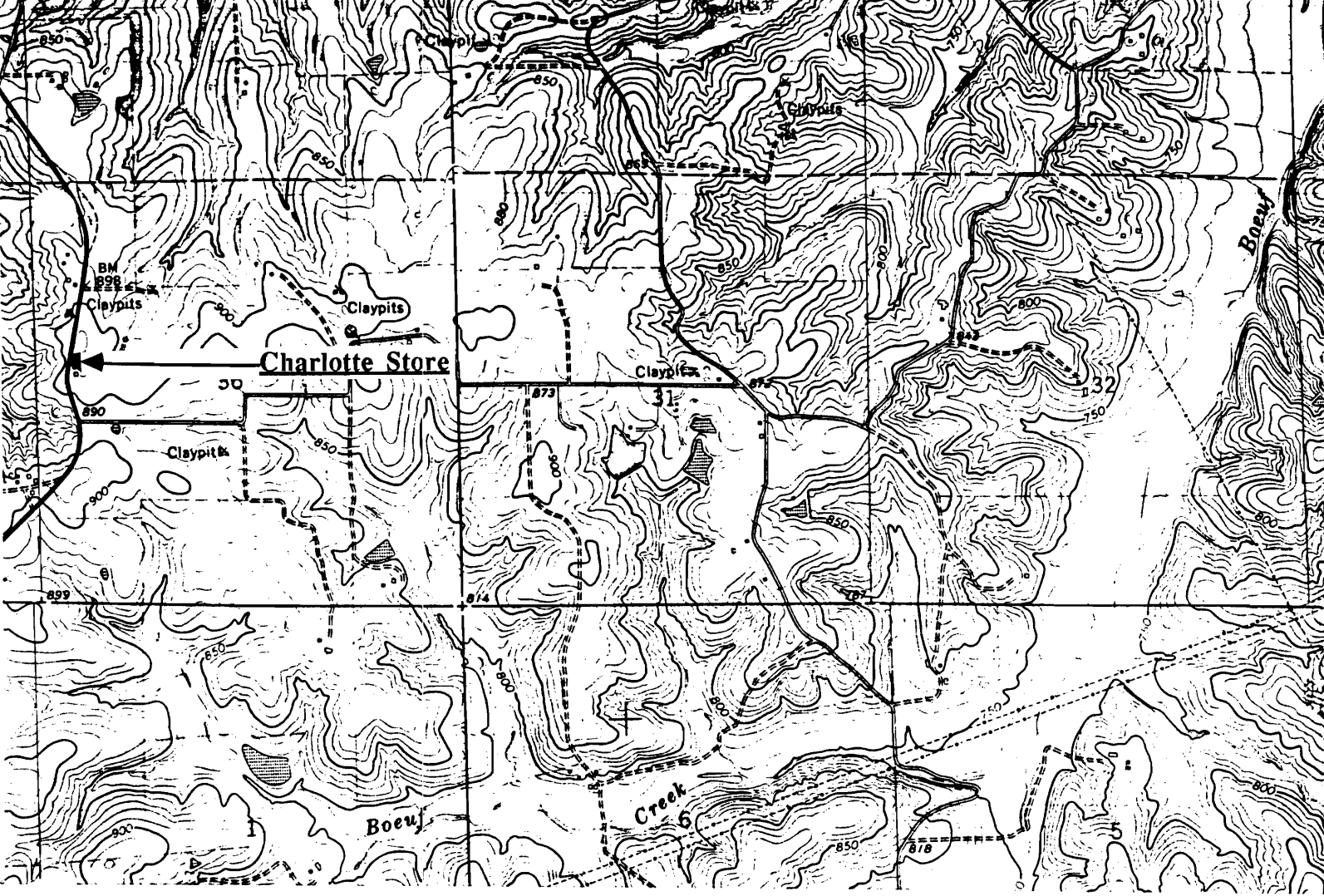
11. FORM PREPARED BY

NAME / TITLE Barbara S. Black - Assistant Historic Preservation Coordinator

ORGANIZATION Meramec Regional Planning Commission

ADDRESS 101 West Tenth Street, Rolla, Missouri 65401

DATE 1986



THE CHARLOTTE STORE
Charlotte, Mo.

(Southern Gasconade County Survey)

U. S. G. S. 7.5 Minute Topographic Map
Rosebud Quadrangle
Scale: 1:24,000

UTM REFERENCES
Zone: 15
Easting: 636120
Northing: 4245300



MISSOURI OFFICE OF HISTORIC PRESERVATION / INVENTORY SURVEY FORM

1. NAME The Graves House

HISTORIC

AND / OR COMMON

2. LOCATION T42N. R5W. S4.

STREET & NUMBER Hwy 19

CITY, TOWN Charlotte (Rural Owensville)

VICINITY OF Canaan Township

STATE Missouri

CODE 29 COUNTY Gasconade County CODE 073

3. CLASSIFICATION

CATEGORY

☐ district☒ building(s)☐ structure☐ site☐ object

OWNERSHIP

☐ public☒ private☐ both

PUBLIC ACQUISITION

☐ in process☐ being considered☒ N/A

STATUS

☒ occupied☐ unoccupied☐ work in progress

ACCESSIBLE

☒ yes: restricted☐ yes: unrestricted☐ no

PRESENT USE

☐ agriculture☐ commercial☐ educational☐ entertainment☐ government☐ industrial☐ military☐ museum☐ park☒ private residence☐ religious☐ scientific☐ transportation☐ other: _____

4. OWNER OF PROPERTY

NAME Edward Eugene Graves

STREET & NUMBER

CITY, TOWN Charlotte (Rural) Owensville

VICINITY OF

STATE Missouri

5. LOCATION OF LEGAL DESCRIPTION

Assessor's Office
Phelps County Courthouse
Rolla, Missouri 65401

6. REPRESENTATION IN EXISTING SURVEYS

TITLE (None) Determined Eligible? Yes No Federal State County Local

7. DESCRIPTION

CONDITION

☐ excellent☒ good☐ fair☐ deteriorated☐ ruins☐ unexposed

CHECK ONE

☒ unaltered☐ altered

CHECK ONE

☒ original site☐ moved

date Aug 25, 1986

DESCRIBE THE PRESENT AND ORIGINAL (IF KNOWN) PHYSICAL APPEARANCE

The Graves house is a large two story structure made of brick fired at the local kiln. It has a rock foundation and a gable roofline with a straddle ridge brick chimney. The front porch has a semi-hip roofline with wood columns and brick supporting piers. the Graves house is an example of modified Greek Revival architecture.

8. SIGNIFICANCE - S. Gasconade County Survey - Graves

PERIOD	AREAS OF SIGNIFICANCE - CHECK AND JUSTIFY BELOW			
<input type="checkbox"/> prehistoric	<input type="checkbox"/> archeology - prehistoric	<input checked="" type="checkbox"/> community planning	<input type="checkbox"/> landscape architecture	<input type="checkbox"/> religion
<input type="checkbox"/> 1400-1499	<input type="checkbox"/> archeology - historic	<input type="checkbox"/> conservation	<input type="checkbox"/> law	<input type="checkbox"/> science
<input type="checkbox"/> 1500-1599	<input type="checkbox"/> agriculture	<input type="checkbox"/> economics	<input type="checkbox"/> literature	<input type="checkbox"/> sculpture
<input type="checkbox"/> 1600-1699	<input type="checkbox"/> architecture	<input type="checkbox"/> education	<input type="checkbox"/> military	<input type="checkbox"/> social / humanitarian
<input type="checkbox"/> 1700-1799	<input type="checkbox"/> art	<input type="checkbox"/> engineering	<input type="checkbox"/> music	<input type="checkbox"/> theater
<input checked="" type="checkbox"/> 1800-1899	<input type="checkbox"/> commerce	<input type="checkbox"/> exploration / settlement	<input type="checkbox"/> philosophy	<input type="checkbox"/> transportation
<input type="checkbox"/> 1900-	<input type="checkbox"/> communications	<input type="checkbox"/> industry	<input type="checkbox"/> politics / government	<input type="checkbox"/> other (specify)
		<input type="checkbox"/> invention		

SPECIFIC DATES	1864	BUILDER / ARCHITECT	August Henry Wacker
----------------	------	---------------------	---------------------

STATEMENT OF SIGNIFICANCE (IN ONE PARAGRAPH)

Community - August Wacker (the builder of this house) was a German immigrant who came to this country; clearing six acres of land he built a log cabin which was then replaced in 1864 with this brick house. August Wacker also established the Charlotte Post Office, naming it after his wife.

The Graves house was the site of the Charlotte Post Office.

9. MAJOR BIBLIOGRAPHICAL REFERENCES

Henry Graves, Margaret Schulte

History of Gasconade County, published by the Gasconade County Historical Society

10. GEOGRAPHICAL DATA

ACREAGE OF PROPERTY unknown QUADRANGLE NAME Rosebud Quad SCALE 1:24000
UTM REFERENCES

A

1	5	6	3	1	9	6	0	4	2	5	2	2	2	0
ZONE		EASTING				NORTHING								

B

ZONE		EASTING				NORTHING								

C

--	--	--	--	--	--	--	--	--	--	--	--	--	--	--

D

--	--	--	--	--	--	--	--	--	--	--	--	--	--	--

VERBAL BOUNDARY DESCRIPTION AND JUSTIFICATION The Graves house is located in Canaan township at the above referenced UTM coordinates. This location recognizes the building and the parameter of the grounds upon which it rests.

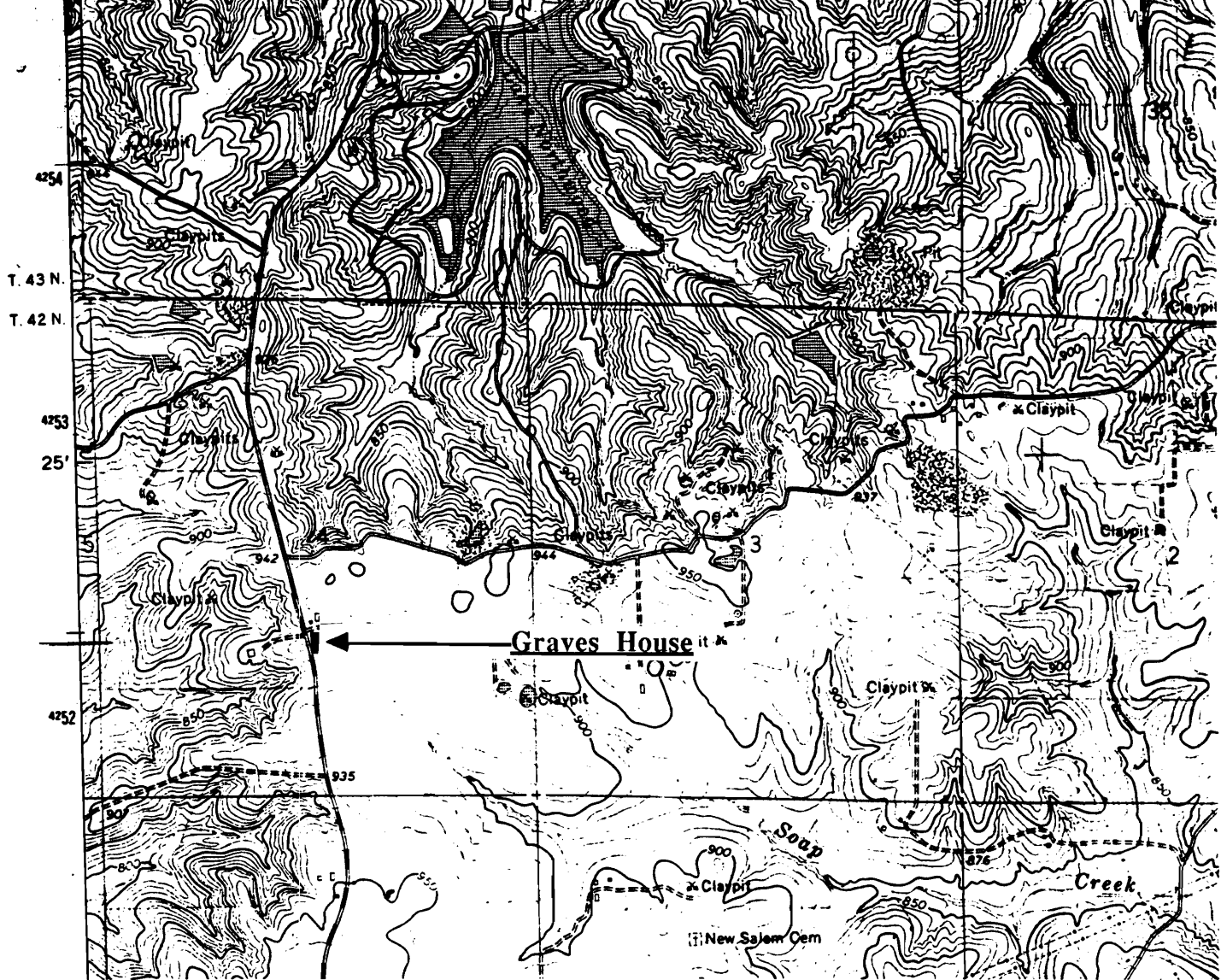
11. FORM PREPARED BY

NAME / TITLE Barbara S. Black - Assistant Historic Preservation Coordinator

ORGANIZATION Meramec Regional Planning Commission

ADDRESS 101 West Tenth Street, Rolla, Missouri 65401

DATE 1986



THE GRAVES HOUSE
Charlotte (Rural Owensville), Mo.

(Southern Gasconade County Survey)

U. S. G. S. 7.5 Minute Topographic Map
Rosebud Quadrangle
Scale: 1:24,000

UTM REFERENCES
Zone: 15
Easting: 631960
Northing: 4252220



MISSOURI OFFICE OF HISTORIC PRESERVATION / INVENTORY SURVEY FORM

1. NAME The Lindburgh House
HISTORIC Old Edwards Place
AND / OR COMMON

2. LOCATION T42N. R5W. S10.
STREET & NUMBER
CITY, TOWN Charlotte (Rural Rosebud) VICINITY OF Canaan Township
STATE Missouri CODE 29 COUNTY Southern Gasconade CODE 073

3. CLASSIFICATION

CATEGORY	OWNERSHIP	STATUS	PRESENT USE
<input type="checkbox"/> district	<input type="checkbox"/> public	<input checked="" type="checkbox"/> occupied	<input type="checkbox"/> agriculture
<input checked="" type="checkbox"/> building(s)	<input checked="" type="checkbox"/> private	<input type="checkbox"/> unoccupied	<input type="checkbox"/> commercial
<input type="checkbox"/> structure	<input type="checkbox"/> both	<input type="checkbox"/> work in progress	<input type="checkbox"/> educational
<input type="checkbox"/> site	PUBLIC ACQUISITION	ACCESSIBLE	<input checked="" type="checkbox"/> private residence
<input type="checkbox"/> object	<input type="checkbox"/> in process	<input type="checkbox"/> yes: restricted	<input type="checkbox"/> religious
	<input type="checkbox"/> being considered	<input type="checkbox"/> yes: unrestricted	<input type="checkbox"/> scientific
	<input checked="" type="checkbox"/> N/A	<input checked="" type="checkbox"/> no	<input type="checkbox"/> industrial
			<input type="checkbox"/> military
			<input type="checkbox"/> other: _____

4. OWNER OF PROPERTY

NAME Mr. Vogt
STREET & NUMBER
CITY, TOWN VICINITY OF STATE Missouri

5. LOCATION OF LEGAL DESCRIPTION

Assessor's Office
Phelps County Courthouse
Rolla, Missouri 65401

6. REPRESENTATION IN EXISTING SURVEYS

TITLE (None)	Determined Eligible?	Yes	No	Federal	State	County	Local
--------------	----------------------	-----	----	---------	-------	--------	-------

7. DESCRIPTION

CONDITION	CHECK ONE	CHECK ONE
<input type="checkbox"/> excellent	<input checked="" type="checkbox"/> unaltered	<input checked="" type="checkbox"/> original site
<input checked="" type="checkbox"/> good	<input type="checkbox"/> altered	<input type="checkbox"/> moved date July 25, 1986
<input type="checkbox"/> fair		

DESCRIBE THE PRESENT AND ORIGINAL (IF KNOWN) PHYSICAL APPEARANCE

This building is constructed of brick with a modillion design running along the entablature of the front facade. Side rooflines are of medium gable pitch with a modern shingle roof covering; end roof pediments are covered with clapboard material. Windows are straight across of simple sash design. The foundation is of limestone rock. A rather inappropriate wood frame saltbox addition has ben added to the rear of the house. This building is an example of modified Greek Revival architecture.

8. SIGNIFICANCE - Southern Gasconade County Survey - Lindburgh -

PERIOD	AREAS OF SIGNIFICANCE - CHECK AND JUSTIFY BELOW			
<input type="checkbox"/> prehistoric	<input type="checkbox"/> archeology - prehistoric	<input type="checkbox"/> community planning	<input type="checkbox"/> landscape architecture	<input type="checkbox"/> religion
<input type="checkbox"/> 1400-1499	<input type="checkbox"/> archeology - historic	<input type="checkbox"/> conservation	<input type="checkbox"/> law	<input type="checkbox"/> science
<input type="checkbox"/> 1500-1599	<input type="checkbox"/> agriculture	<input type="checkbox"/> economics	<input type="checkbox"/> literature	<input type="checkbox"/> sculpture
<input type="checkbox"/> 1600-1699	<input type="checkbox"/> architecture	<input type="checkbox"/> education	<input type="checkbox"/> military	<input type="checkbox"/> social / humanitarian
<input type="checkbox"/> 1700-1799	<input type="checkbox"/> art	<input type="checkbox"/> engineering	<input type="checkbox"/> music	<input type="checkbox"/> theater
<input checked="" type="checkbox"/> 1800-1899	<input type="checkbox"/> commerce	<input type="checkbox"/> exploration / settlement	<input type="checkbox"/> philosophy	<input type="checkbox"/> transportation
<input type="checkbox"/> 1900-	<input type="checkbox"/> communications	<input type="checkbox"/> industry	<input type="checkbox"/> politics / government	<input type="checkbox"/> other (specify)
		<input type="checkbox"/> invention		

SPECIFIC DATES Circa 1846 BUILDER / ARCHITECT Lindburgh

STATEMENT OF SIGNIFICANCE (IN ONE PARAGRAPH)

Architecture - This building is around 140 years old and is constructed of locally made brick.

9. MAJOR BIBLIOGRAPHICAL REFERENCES

10. GEOGRAPHICAL DATA

ACREAGE OF PROPERTY _____ QUADRANGLE NAME **Rosebud Quad** SCALE **1:24000**
UTM REFERENCES

A

1	5	6	3	5	4	0	0
---	---	---	---	---	---	---	---

4	2	5	2	3	4	0
---	---	---	---	---	---	---

ZONE EASTING NORTHING

B

--	--	--	--	--	--	--	--

--	--	--	--	--	--	--	--

ZONE EASTING NORTHING

C

--	--	--	--	--	--	--	--

--	--	--	--	--	--	--	--

D

--	--	--	--	--	--	--	--

--	--	--	--	--	--	--	--

VERBAL BOUNDARY DESCRIPTION AND JUSTIFICATION The Lindburgh house is located in Canaan township at the above referenced UTM coordinates. This location recognizes the building and the parameter of the grounds upon which it rests.

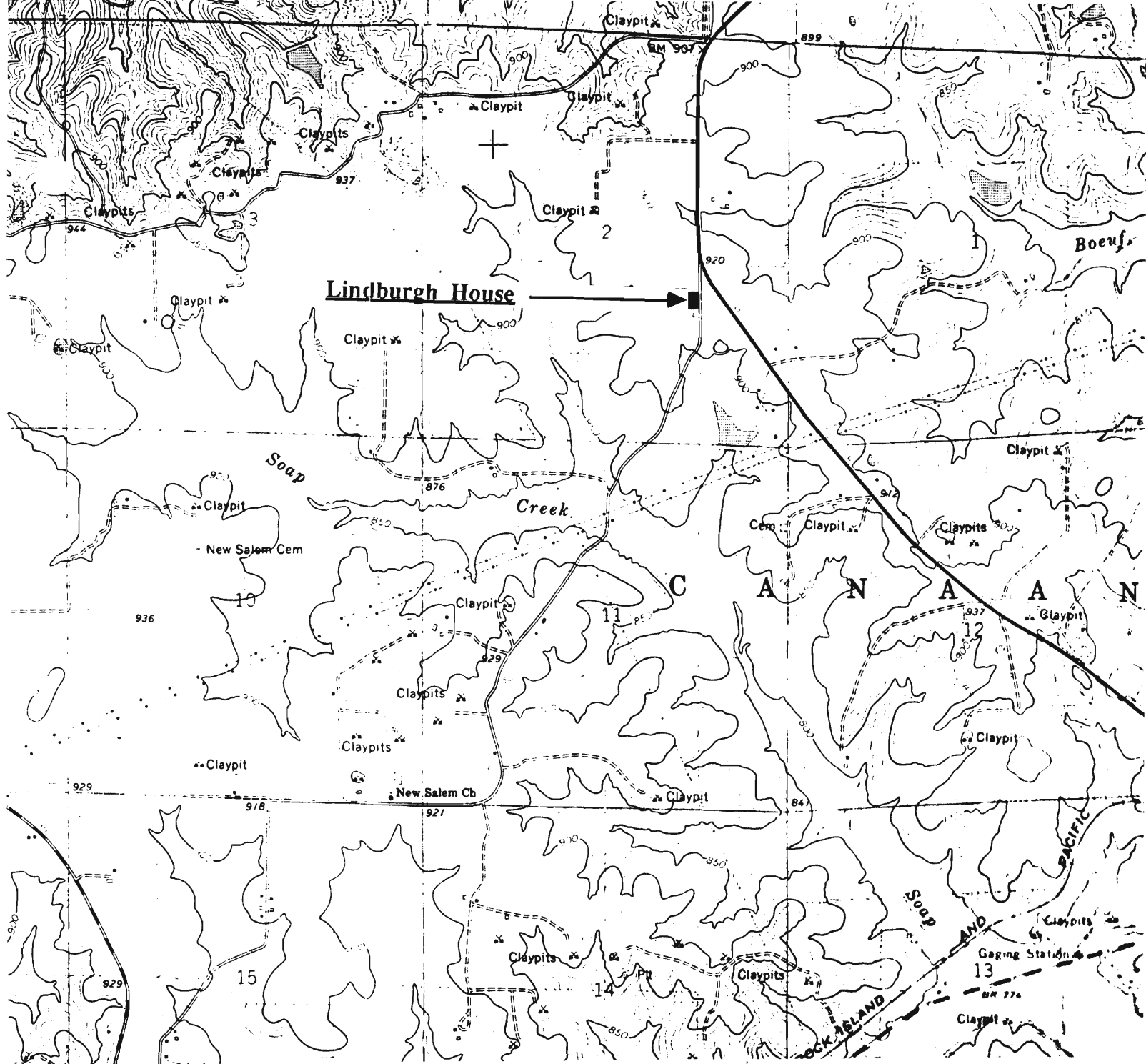
11. FORM PREPARED BY

NAME / TITLE Barbara S. Black - Assistant Historic Preservation Coordinator

ORGANIZATION Meramec Regional Planning Commission

ADDRESS 101 West Tenth Street, Rolla, Missouri 65401

DATE 7-25-86



THE LINDBURGH HOUSE
Charlotte (Rural Rosebud), Mo.

(Southern Gasconade County Survey)

U. S. G. S. 7.5 Minute Topographic Map
Rosebud Quadrangle
Scale: 1:24,000

UTM REFERENCES
Zone: 15
Easting: 635400
Northing: 4252340



6AAS003-059

MISSOURI OFFICE OF HISTORIC PRESERVATION / INVENTORY SURVEY FORM

1. NAME Log Cabin

HISTORIC

AND / OR COMMON

2. LOCATION T43N. R5W. S36.

STREET & NUMBER Hwy. 50

CITY, TOWN Charlotte

VICINITY OF Canaan Township

STATE Missouri

CODE 29

COUNTY Gasconade County

CODE 073

3. CLASSIFICATION

CATEGORY

☐ district

☒ building(s)

☐ structure

☐ site

☐ object

OWNERSHIP

☐ public

☒ private

☐ both

PUBLIC ACQUISITION

☐ in process

☐ being considered

☒ N/A

STATUS

☒ occupied

☐ unoccupied

☐ work in progress

ACCESSIBLE

☒ yes: restricted

☐ yes: unrestricted

☐ no

PRESENT USE

☐ agriculture

☐ commercial

☐ educational

☐ entertainment

☐ government

☐ industrial

☐ military

☐ museum

☐ park

☒ private residence

☐ religious

☐ scientific

☐ transportation

☐ other: _____

4. OWNER OF PROPERTY

NAME

STREET & NUMBER

CITY, TOWN

VICINITY OF

STATE Missouri

5. LOCATION OF LEGAL DESCRIPTION

Assessor's Office
Phelps County Courthouse
Rolla, Missouri 65401

6. REPRESENTATION IN EXISTING SURVEYS

TITLE (None)

Determined Eligible?

Yes

No

Federal

State

County

Local

7. DESCRIPTION

CONDITION

☐ excellent

☐ good

☒ fair

☐ deteriorated

☐ ruins

☐ unexposed

CHECK ONE

☒ unaltered

☐ altered

CHECK ONE

☒ original site

☐ moved date Sept., 1986

DESCRIBE THE PRESENT AND ORIGINAL (IF KNOWN) PHYSICAL APPEARANCE

This is a log cabin with hewn logs and mortar infill. The roof is of cedar shake shingles with a gable roofline, and wide eaves; the roof is probably a fairly recent addition.

8. SIGNIFICANCE - S. Gasconade County Survey -

PERIOD	AREAS OF SIGNIFICANCE - CHECK AND JUSTIFY BELOW			
<input type="checkbox"/> prehistoric	<input type="checkbox"/> archeology - prehistoric	<input type="checkbox"/> community planning	<input type="checkbox"/> landscape architecture	<input type="checkbox"/> religion
<input type="checkbox"/> 1400-1499	<input type="checkbox"/> archeology - historic	<input type="checkbox"/> conservation	<input type="checkbox"/> law	<input type="checkbox"/> science
<input type="checkbox"/> 1500-1599	<input type="checkbox"/> agriculture	<input type="checkbox"/> economics	<input type="checkbox"/> literature	<input type="checkbox"/> sculpture
<input type="checkbox"/> 1600-1699	<input checked="" type="checkbox"/> architecture	<input type="checkbox"/> education	<input type="checkbox"/> military	<input type="checkbox"/> social / humanitarian
<input type="checkbox"/> 1700-1799	<input type="checkbox"/> art	<input type="checkbox"/> engineering	<input type="checkbox"/> music	<input type="checkbox"/> theater
<input type="checkbox"/> 1800-1899	<input type="checkbox"/> commerce	<input type="checkbox"/> exploration / settlement	<input type="checkbox"/> philosophy	<input type="checkbox"/> transportation
<input checked="" type="checkbox"/> 1900-	<input type="checkbox"/> communications	<input type="checkbox"/> industry	<input type="checkbox"/> politics / government	<input type="checkbox"/> other (specify)
		<input type="checkbox"/> invention		

SPECIFIC DATES	Circa 1935	BUILDER / ARCHITECT
----------------	------------	---------------------

STATEMENT OF SIGNIFICANCE (IN ONE PARAGRAPH)

Architecture - This building is an example of log architecture.

9. MAJOR BIBLIOGRAPHICAL REFERENCES

10. GEOGRAPHICAL DATA

ACREAGE OF PROPERTY Unknown QUADRANGLE NAME Rosebud Quad SCALE 1:24000
UTM REFERENCES

A

1	5	6	3	6	2	0	0	4	2	5	4	7	0	0
ZONE		EASTING				NORTHING								

B

ZONE		EASTING				NORTHING								

C

--	--	--	--	--	--	--	--	--	--	--	--	--	--	--

D

--	--	--	--	--	--	--	--	--	--	--	--	--	--	--

VERBAL BOUNDARY DESCRIPTION AND JUSTIFICATION The Log house is located in Canaan township at the above referenced UTM coordinates. This location recognizes the building and the parameter of the grounds upon which it rests.

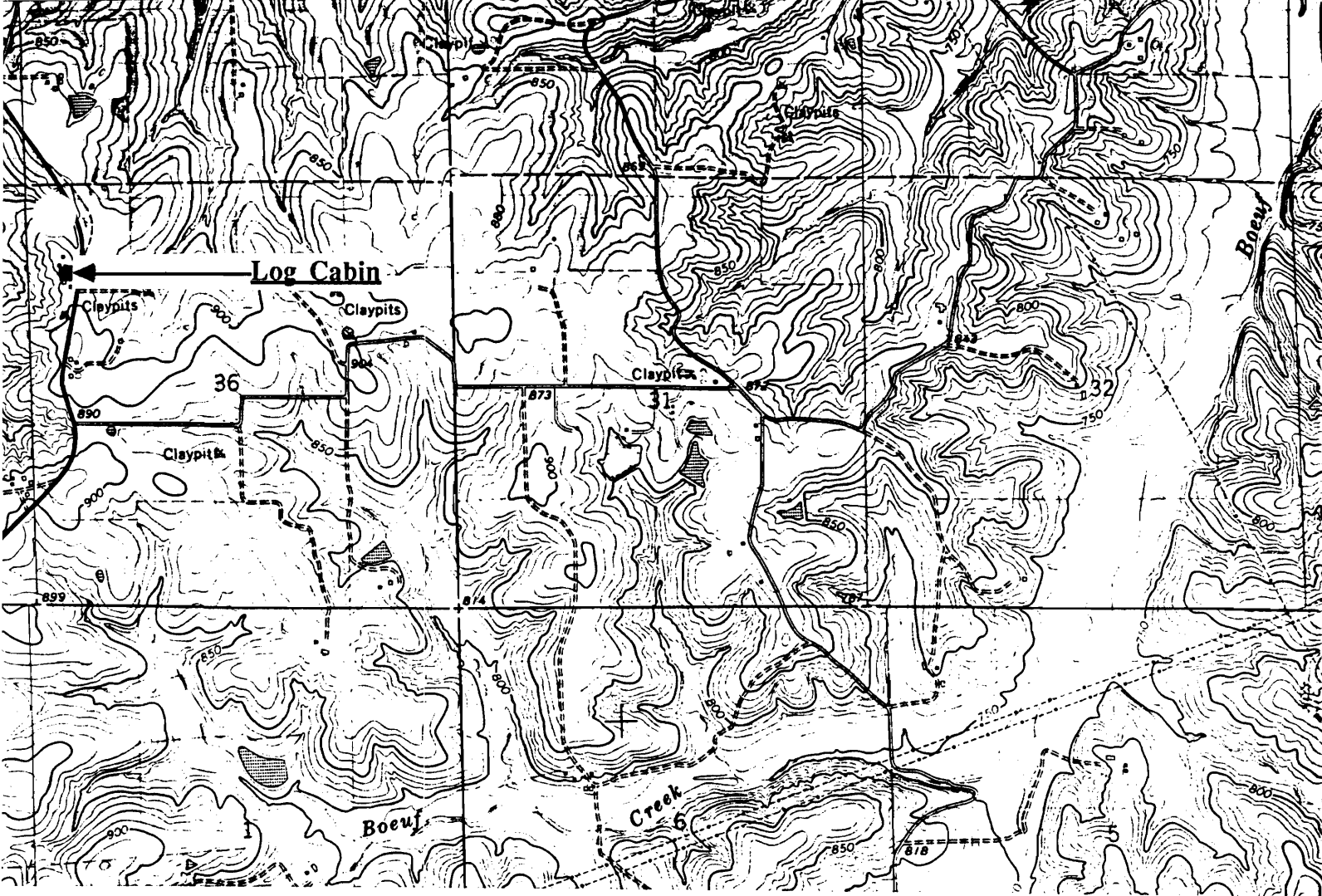
11. FORM PREPARED BY

NAME / TITLE **Barbara S. Black - Assistant Historic Preservation Coordinator**

ORGANIZATION **Meramec Regional Planning Commission**

ADDRESS **101 West Tenth Street, Rolla, Missouri 65401**

DATE **1986**



LOG CABIN
Charlotte, Mo.

(Southern Gasconade County Survey)

U. S. G. S. 7.5 Minute Topographic Map
Rosebud Quadrangle
Scale: 1:24,000

UTM REFERENCES
Zone: 15
Easting: 636200
Northing: 4254700



MISSOURI OFFICE OF HISTORIC PRESERVATION / INVENTORY SURVEY FORM

1. NAME New Salem Baptist Church

HISTORIC

AND / OR COMMON

2. LOCATION T42N. R5W. S10.

STREET & NUMBER New Salem Cemetery Rd.

CITY, TOWN Charlotte (Rural Rosebud)

VICINITY OF Canaan Township

STATE Missouri

CODE 29

COUNTY

Southern Gasconade

CODE 073

3. CLASSIFICATION

CATEGORY

OWNERSHIP

STATUS

PRESENT USE

___ district

___ public

___ occupied

___ agriculture

___ museum

X building(s)

X private

___ unoccupied

___ commercial

___ park

___ structure

___ both

___ work in progress

___ educational

___ private residence

___ site

PUBLIC ACQUISITION

ACCESSIBLE

___ entertainment

X religious

___ object

___ in process

___ yes: restricted

___ government

___ scientific

___ being considered

___ yes: unrestricted

___ industrial

___ transportation

X N/A

X no

___ military

___ other:

4. OWNER OF PROPERTY

NAME

STREET & NUMBER

CITY, TOWN

VICINITY OF

STATE Missouri

5. LOCATION OF LEGAL DESCRIPTION

Assessor's Office
Phelps County Courthouse
Rolla, Missouri 65401

6. REPRESENTATION IN EXISTING SURVEYS

TITLE (None)

Determined Eligible?

Yes

No

Federal

State

County

Local

7. DESCRIPTION

CONDITION

CHECK ONE

CHECK ONE

___ excellent

___ deteriorated

X unaltered

X original site

___ good

___ ruins

___ altered

___ moved date July 28, 1986

X fair

___ unexposed

DESCRIBE THE PRESENT AND ORIGINAL (IF KNOWN) PHYSICAL APPEARANCE

The New Salem Baptist Church is the third Church to be built on this site. The first Church was erected in 1854, the second one in 1879, and this wood frame building in 1900. The New Salem Baptist Church has a rock foundation, a medium pitch gable roofline, and double wood front doors. Side windows are of simple sash design. This building is a quaint example of Utilitarian Church architecture.

8. SIGNIFICANCE - *Southern Gasconade County Survey - New Salem Baptist Church*

PERIOD	AREAS OF SIGNIFICANCE - CHECK AND JUSTIFY BELOW			
<input type="checkbox"/> prehistoric	<input type="checkbox"/> archeology - prehistoric	<input type="checkbox"/> community planning	<input type="checkbox"/> landscape architecture	<input checked="" type="checkbox"/> religion
<input type="checkbox"/> 1400-1499	<input type="checkbox"/> archeology - historic	<input type="checkbox"/> conservation	<input type="checkbox"/> law	<input type="checkbox"/> science
<input type="checkbox"/> 1500-1599	<input type="checkbox"/> agriculture	<input type="checkbox"/> economics	<input type="checkbox"/> literature	<input type="checkbox"/> sculpture
<input type="checkbox"/> 1600-1699	<input type="checkbox"/> architecture	<input type="checkbox"/> education	<input type="checkbox"/> military	<input type="checkbox"/> social / humanitarian
<input type="checkbox"/> 1700-1799	<input type="checkbox"/> art	<input type="checkbox"/> engineering	<input type="checkbox"/> music	<input type="checkbox"/> theater
<input type="checkbox"/> 1800-1899	<input type="checkbox"/> commerce	<input type="checkbox"/> exploration / settlement	<input type="checkbox"/> philosophy	<input type="checkbox"/> transportation
<input checked="" type="checkbox"/> 1900-	<input type="checkbox"/> communications	<input type="checkbox"/> industry	<input type="checkbox"/> politics / government	<input type="checkbox"/> other (specify)
		<input type="checkbox"/> invention		

SPECIFIC DATES **1900** BUILDER / ARCHITECT

STATEMENT OF SIGNIFICANCE (IN ONE PARAGRAPH)

Religion - This may be one of Gasconade County's oldest churches.

9. MAJOR BIBLIOGRAPHICAL REFERENCES

The History of Gasconade County, Missouri
by The Gasconade County Historical Society

10. GEOGRAPHICAL DATA

ACREAGE OF PROPERTY approx two acres QUADRANGLE NAME Rosebud Quad SCALE 1:24000
UTM REFERENCES

A

1	5	6	3	4	1	8	0	4	2	5	0	0	2	0
---	---	---	---	---	---	---	---	---	---	---	---	---	---	---

ZONE EASTING NORTHING

B

--	--	--	--	--	--	--	--	--	--	--	--	--	--	--

ZONE EASTING NORTHING

C

--	--	--	--	--	--	--	--	--	--	--	--	--	--	--

D

--	--	--	--	--	--	--	--	--	--	--	--	--	--	--

VERBAL BOUNDARY DESCRIPTION AND JUSTIFICATION The New Salem Baptist Church is located in Canaan township at the above referenced UTM coordinates. This location recognizes the building and the parameter of the grounds upon which it rests.

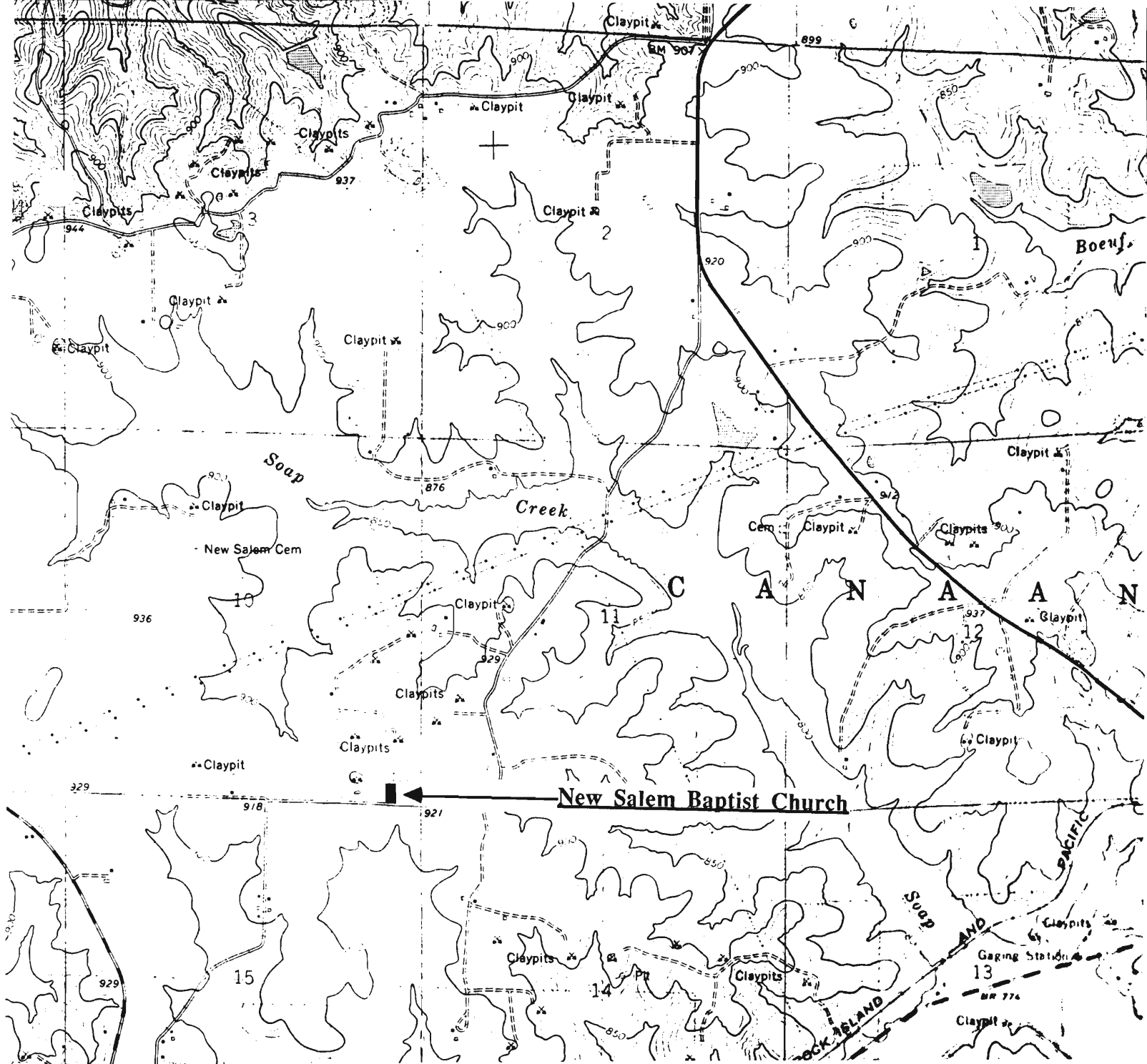
11. FORM PREPARED BY

NAME / TITLE **Barbara S. Black - Assistant Historic Preservation Coordinator**

ORGANIZATION **Meramec Regional Planning Commission**

ADDRESS **101 West Tenth Street, Rolla, Missouri 65401**

DATE **7-28-86**



NEW SALEM BAPTIST CHURCH
Charlotte, Mo.

(Southern Gasconade County Survey)

U. S. G. S. 7.5 Minute Topographic Map
Rosebud Quadrangle
Scale: 1:24,000

UTM REFERENCES
Zone: 15
Easting: 634180
Northing: 4250020



NEW SALEM BAPTIST
CHURCH

1200

6AAS003-061

MISSOURI OFFICE OF HISTORIC PRESERVATION / INVENTORY SURVEY FORM

1. NAME St. James United Church of Christ (Charlotte)

HISTORIC

AND / OR COMMON

2. LOCATION T43N. R5W. S25.

STREET & NUMBER Charlotte Church Rd.

CITY, TOWN Charlotte

VICINITY OF Canaan Township

STATE Missouri

CODE 29

COUNTY

Southern Gasconade

CODE 073

3. CLASSIFICATION

CATEGORY

___ district

☒ building(s)

___ structure

___ site

___ object

OWNERSHIP

___ public

☒ private

___ both

PUBLIC ACQUISITION

___ in process

___ being considered

☒ N/A

STATUS

___ occupied

___ unoccupied

___ work in progress

ACCESSIBLE

___ yes: restricted

___ yes: unrestricted

☒ no

PRESENT USE

___ agriculture

___ commercial

___ educational

___ entertainment

___ government

___ industrial

___ military

___ museum

___ park

___ private residence

☒ religious

___ scientific

___ transportation

___ other: _____

4. OWNER OF PROPERTY

NAME

STREET & NUMBER

CITY, TOWN

VICINITY OF

STATE Missouri

5. LOCATION OF LEGAL DESCRIPTION

Assessor's Office
Phelps County Courthouse
Rolla, Missouri 65401

6. REPRESENTATION IN EXISTING SURVEYS

TITLE (None)

Determined Eligible?

Yes

No

Federal

State

County

Local

7. DESCRIPTION

CONDITION

☒ excellent

___ good

___ fair

___ deteriorated

___ ruins

___ unexposed

CHECK ONE

☒ unaltered

___ altered

CHECK ONE

☒ original site

___ moved date July 25, 1986

DESCRIBE THE PRESENT AND ORIGINAL (IF KNOWN) PHYSICAL APPEARANCE

The St. James United Church of Christ was built in 1901; it was enlarged in 1942. Twenty acres of property were bought in 1860 from John Frederick and Anna Wolbrink for \$10. Church services were held in German until 1940. This impressive Church has lancet pointed arches and vertical side pilasters separating them; a protruding square shaped tower has a pointed spire. The interior of the Church has the original curved wooden Church pews. This building is an example of modified Victorian Gothic architecture. The cemetery in the rear has many old tombstones inscribed in German.

8. SIGNIFICANCE - *Southern Gasconade County Survey - St. James Church in Charlotte*

PERIOD	AREAS OF SIGNIFICANCE - CHECK AND JUSTIFY BELOW			
<input type="checkbox"/> prehistoric	<input type="checkbox"/> archeology - prehistoric	<input type="checkbox"/> community planning	<input type="checkbox"/> landscape architecture	<input checked="" type="checkbox"/> religion
<input type="checkbox"/> 1400-1499	<input type="checkbox"/> archeology - historic	<input type="checkbox"/> conservation	<input type="checkbox"/> law	<input type="checkbox"/> science
<input type="checkbox"/> 1500-1599	<input type="checkbox"/> agriculture	<input type="checkbox"/> economics	<input type="checkbox"/> literature	<input type="checkbox"/> sculpture
<input type="checkbox"/> 1600-1699	<input type="checkbox"/> architecture	<input type="checkbox"/> education	<input type="checkbox"/> military	<input type="checkbox"/> social / humanitarian
<input type="checkbox"/> 1700-1799	<input type="checkbox"/> art	<input type="checkbox"/> engineering	<input type="checkbox"/> music	<input type="checkbox"/> theater
<input type="checkbox"/> 1800-1899	<input type="checkbox"/> commerce	<input type="checkbox"/> exploration / settlement	<input type="checkbox"/> philosophy	<input type="checkbox"/> transportation
<input checked="" type="checkbox"/> 1900-	<input type="checkbox"/> communications	<input type="checkbox"/> industry	<input type="checkbox"/> politics / government	<input type="checkbox"/> other (specify)
		<input type="checkbox"/> invention		

SPECIFIC DATES 1902 BUILDER / ARCHITECT

STATEMENT OF SIGNIFICANCE (IN ONE PARAGRAPH)

Religion - The St. James United Church of Christ has served the old rural community of Charlotte for many years.

9. MAJOR BIBLIOGRAPHICAL REFERENCES

Harold Potts - Pastor The History of Gasconade County
published by the Gasconade County Historical Society

10. GEOGRAPHICAL DATA

ACREAGE OF PROPERTY circa 20 acres QUADRANGLE NAME Rosebud Quad SCALE 1:24000
UTM REFERENCES

A

1	5	6	3	5	9	7	0	4	2	5	5	7	6	0
---	---	---	---	---	---	---	---	---	---	---	---	---	---	---

ZONE EASTING NORTHING

C

--	--	--	--	--	--	--	--	--	--	--	--	--	--	--

B

--	--	--	--	--	--	--	--	--	--	--	--	--	--	--

ZONE EASTING NORTHING

D

--	--	--	--	--	--	--	--	--	--	--	--	--	--	--

VERBAL BOUNDARY DESCRIPTION AND JUSTIFICATION The St. James Church is located in Canaan township at the above referenced UTM coordinates. This location recognizes the building and the parameter of the grounds upon which it rests.

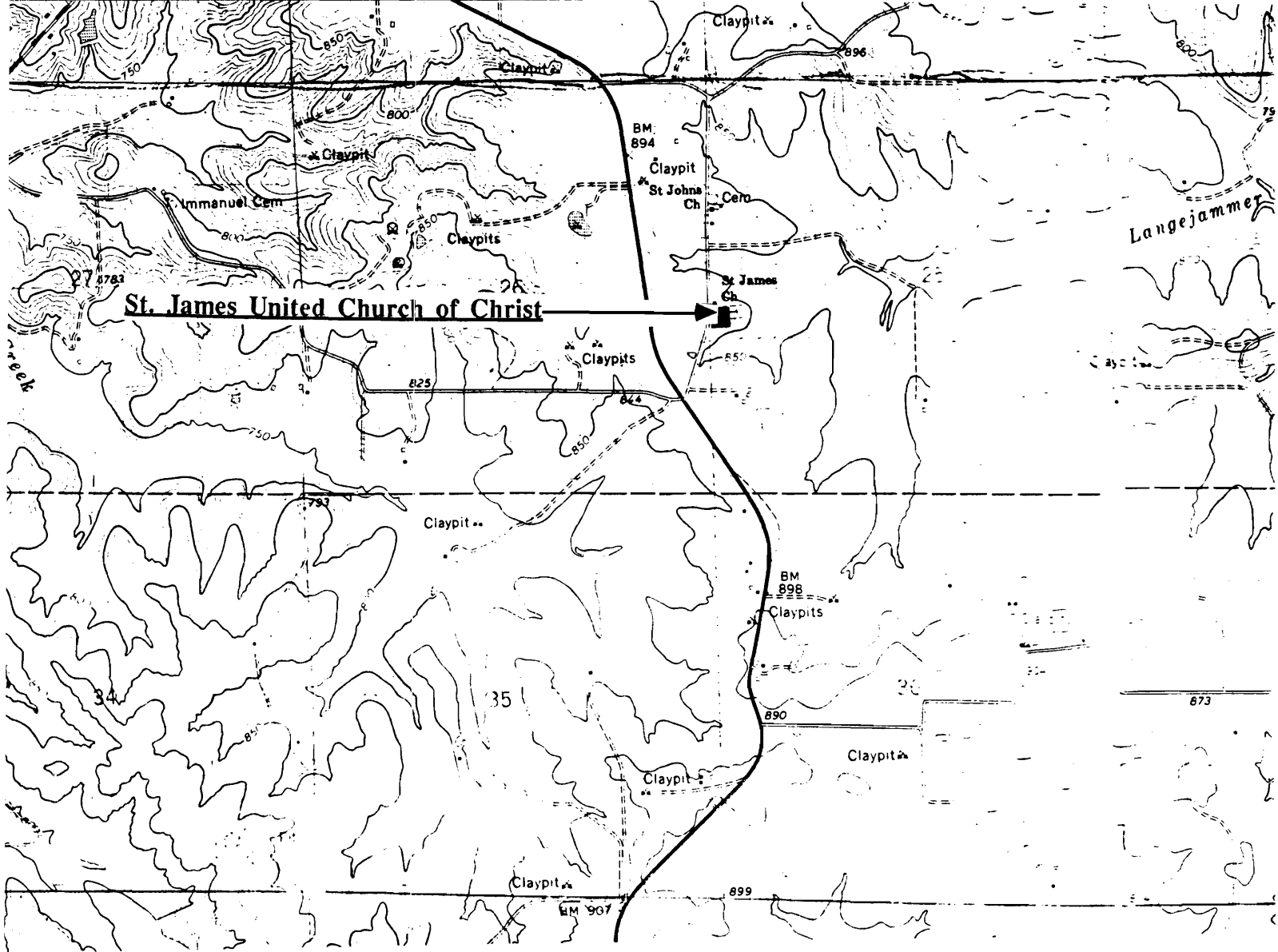
11. FORM PREPARED BY

NAME / TITLE Barbara S. Black - Assistant Historic Preservation Coordinator

ORGANIZATION Meramec Regional Planning Commission

ADDRESS 101 West Tenth Street, Rolla, Missouri 65401

DATE 7-25-86



ST. JAMES UNITED CHURCH OF CHRIST
Charlotte, Mo.

(Southern Gasconade County Survey)

U. S. G. S. 7.5 Minute Topographic Map
Rosebud Quadrangle
Scale: 1:24,000

UTM REFERENCES

Zone: 15

Easting: 635970

Northing: 4255760



6AAS003-062

MISSOURI OFFICE OF HISTORIC PRESERVATION / INVENTORY SURVEY FORM

1. NAME **St. John's Church**
 HISTORIC **St. Johannis Kirche Evangelical Lutheran**
 AND / OR COMMON

2. LOCATION **T43N. R5W. S26.**
 STREET & NUMBER **Charlotte Church Rd.**
 CITY, TOWN **Charlotte** VICINITY OF **Canaan Township**
 STATE **Missouri** CODE **29** COUNTY **Southern Gasconade** CODE **073**

3. CLASSIFICATION

CATEGORY	OWNERSHIP	STATUS	PRESENT USE
<input type="checkbox"/> district	<input type="checkbox"/> public	<input checked="" type="checkbox"/> occupied	<input type="checkbox"/> agriculture
<input checked="" type="checkbox"/> building(s)	<input checked="" type="checkbox"/> private	<input type="checkbox"/> unoccupied	<input type="checkbox"/> museum
<input type="checkbox"/> structure	<input type="checkbox"/> both	<input type="checkbox"/> work in progress	<input type="checkbox"/> commercial
<input type="checkbox"/> site	PUBLIC ACQUISITION	ACCESSIBLE	<input type="checkbox"/> educational
<input type="checkbox"/> object	<input type="checkbox"/> in process	<input type="checkbox"/> yes: restricted	<input type="checkbox"/> entertainment
	<input type="checkbox"/> being considered	<input type="checkbox"/> yes: unrestricted	<input checked="" type="checkbox"/> religious
	<input checked="" type="checkbox"/> N/A	<input checked="" type="checkbox"/> no	<input type="checkbox"/> government
			<input type="checkbox"/> industrial
			<input type="checkbox"/> military
			<input type="checkbox"/> other: _____

4. OWNER OF PROPERTY

NAME
 STREET & NUMBER
 CITY, TOWN VICINITY OF STATE **Missouri**

5. LOCATION OF LEGAL DESCRIPTION

Assessor's Office
 Phelps County Courthouse
 Rolla, Missouri 65401

6. REPRESENTATION IN EXISTING SURVEYS

TITLE (None)	Determined Eligible?	Yes	No	Federal	State	County	Local
--------------	----------------------	-----	----	---------	-------	--------	-------

7. DESCRIPTION

CONDITION		CHECK ONE	CHECK ONE
<input checked="" type="checkbox"/> excellent	<input type="checkbox"/> deteriorated	<input checked="" type="checkbox"/> unaltered	<input checked="" type="checkbox"/> original site
<input type="checkbox"/> good	<input type="checkbox"/> ruins	<input type="checkbox"/> altered	<input type="checkbox"/> moved date <u>July 25, 1986</u>
<input type="checkbox"/> fair	<input type="checkbox"/> unexposed		

user: Barb Black; status: processing jobin PHYSICAL APPEARANCE

St., Johannis Kirche was built in 1880. It is an impressive building constructed of locally made red brick. The side windows of stained glass have round arches and segmental relief surrounds. Its most outstanding architectural feature is its protruding square tower with battlements. A front brick foyer was added in 1983. St. John's Church is an example of Gothic Revival architecture.

8. SIGNIFICANCE - *Southern Gasconade County Survey - St. John's Church*

PERIOD	AREAS OF SIGNIFICANCE - CHECK AND JUSTIFY BELOW				
<input type="checkbox"/> prehistoric	<input type="checkbox"/> archeology - prehistoric	<input type="checkbox"/> community planning	<input type="checkbox"/> landscape architecture	<input checked="" type="checkbox"/> religion	
<input type="checkbox"/> 1400-1499	<input type="checkbox"/> archeology - historic	<input type="checkbox"/> conservation	<input type="checkbox"/> law	<input type="checkbox"/> science	
<input type="checkbox"/> 1500-1599	<input type="checkbox"/> agriculture	<input type="checkbox"/> economics	<input type="checkbox"/> literature	<input type="checkbox"/> sculpture	
<input type="checkbox"/> 1600-1699	<input type="checkbox"/> architecture	<input type="checkbox"/> education	<input type="checkbox"/> military	<input type="checkbox"/> social / humanitarian	
<input type="checkbox"/> 1700-1799	<input type="checkbox"/> art	<input type="checkbox"/> engineering	<input type="checkbox"/> music	<input type="checkbox"/> theater	
<input checked="" type="checkbox"/> 1800-1899	<input type="checkbox"/> commerce	<input type="checkbox"/> exploration / settlement	<input type="checkbox"/> philosophy	<input type="checkbox"/> transportation	
<input type="checkbox"/> 1900-	<input type="checkbox"/> communications	<input type="checkbox"/> industry	<input type="checkbox"/> politics / government	<input type="checkbox"/> other (specify)	
		<input type="checkbox"/> invention			

SPECIFIC DATES 1880

BUILDER / ARCHITECT the Church Community

STATEMENT OF SIGNIFICANCE (IN ONE PARAGRAPH)

Religion- The erection and establishment of St. John's Church was the result of a doctrinal dispute between Lutheran and Evangelical denominations. The original Church was made of log.

9. MAJOR BIBLIOGRAPHICAL REFERENCES

Mrs. Walter Brehe

10. GEOGRAPHICAL DATA

SCALE 1:24000
UTM REFERENCES

Quadrangle name Rosebud Quad

A

1	5	6	3	5	9	6	0
---	---	---	---	---	---	---	---

4	2	5	6	2	2	0
---	---	---	---	---	---	---

ZONE EASTING NORTHING

B

--	--	--	--	--	--	--	--

--	--	--	--	--	--	--	--

--	--	--	--	--	--	--	--

ZONE EASTING NORTHING

C

--	--	--	--	--	--	--	--

--	--	--	--	--	--	--	--

D

--	--	--	--	--	--	--	--

--	--	--	--	--	--	--	--

VERBAL BOUNDARY DESCRIPTION AND JUSTIFICATION The St. John's Church is located in Canaan township at the above referenced UTM coordinates. This location recognizes the building and the parameter of the grounds upon which it rests.

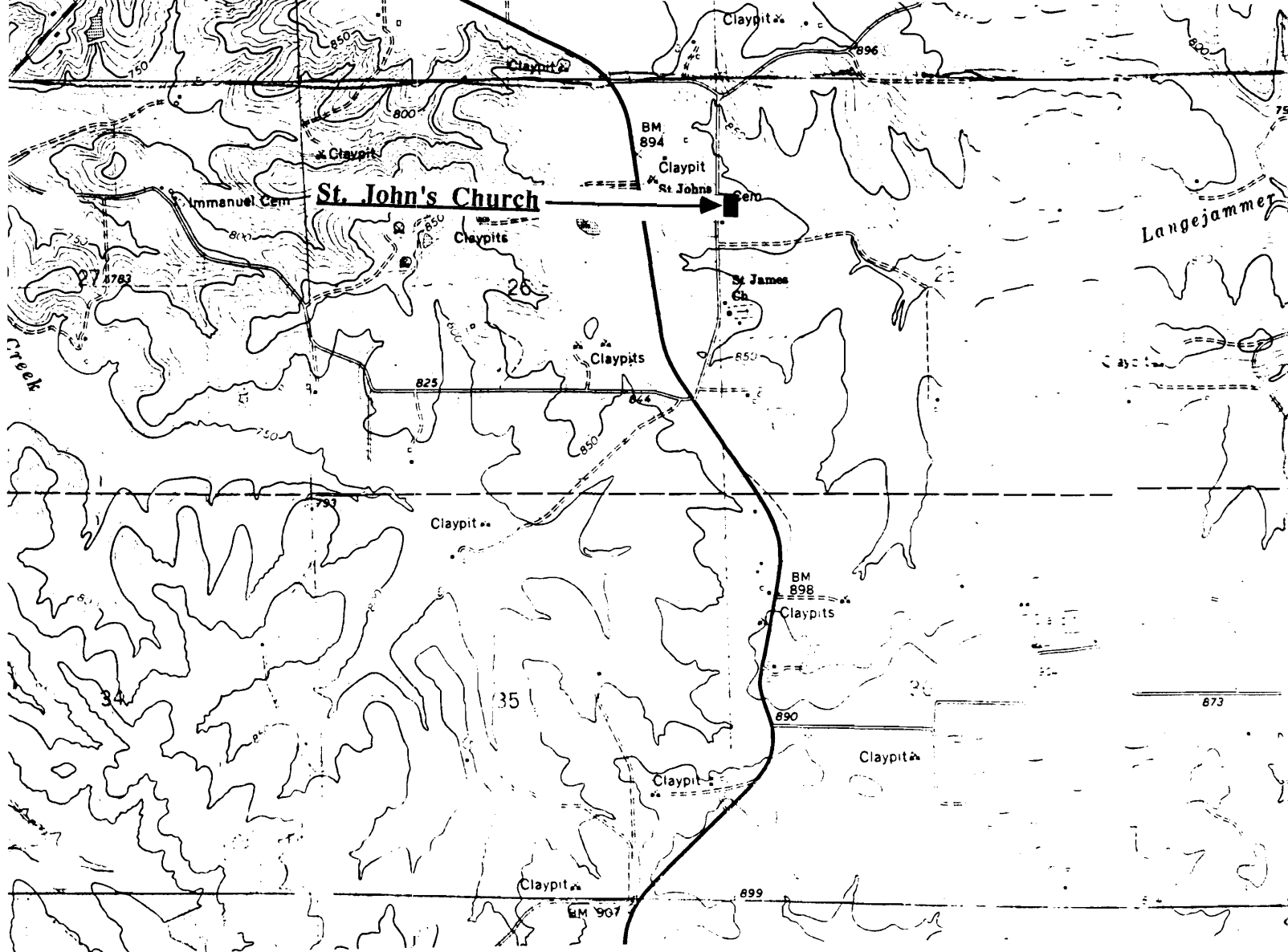
11. FORM PREPARED BY

NAME / TITLE Barbara S. Black - Assistant Historic Preservation Coordinator

ORGANIZATION Meramec Regional Planning Commission

ADDRESS 101 West Tenth Street, Rolla, Missouri 65401

DATE 7-25-86



ST. JOHN'S CHURCH
Charlotte, Mo.

(Southern Gasconade County Survey)

U. S. G. S. 7.5 Minute Topographic Map
Rosebud Quadrangle
Scale: 1:24,000

UTM REFERENCES
Zone: 15
Easting: 635960
Northing: 4256220



5AAS003-063

MISSOURI OFFICE OF HISTORIC PRESERVATION / INVENTORY SURVEY FORM

1. NAME St. John's Parsonage	
HISTORIC	
AND / OR COMMON	
2. LOCATION T43N. R5W. S26.	
STREET & NUMBER Charlotte Church Rd.	
CITY, TOWN Charlotte	VICINITY OF Canaan Township
STATE Missouri	CODE 29 COUNTY Southern Gasconade CODE 073
3. CLASSIFICATION	
CATEGORY	OWNERSHIP
___ district	___ public
<input checked="" type="checkbox"/> building(s)	<input checked="" type="checkbox"/> private
___ structure	___ both
___ site	PUBLIC ACQUISITION
___ object	___ in process
	___ being considered
	<input checked="" type="checkbox"/> N/A
	STATUS
	___ occupied
	___ unoccupied
	___ work in progress
	ACCESSIBLE
	___ yes: restricted
	___ yes: unrestricted
	<input checked="" type="checkbox"/> no
	PRESENT USE
	___ agriculture
	___ commercial
	___ educational
	___ entertainment
	___ government
	___ industrial
	___ military
	___ museum
	___ park
	___ private residence
	<input checked="" type="checkbox"/> religious
	___ scientific
	___ transportation
	___ other: _____
4. OWNER OF PROPERTY	
NAME The Church of St. John's	
STREET & NUMBER	
CITY, TOWN	VICINITY OF STATE Missouri
5. LOCATION OF LEGAL DESCRIPTION	
Assessor's Office Phelps County Courthouse Rolla, Missouri 65401	
6. REPRESENTATION IN EXISTING SURVEYS	
TITLE (None)	Determined Eligible? Yes No Federal State County Local
7. DESCRIPTION	
CONDITION	CHECK ONE
___ excellent	___ unaltered
<input checked="" type="checkbox"/> good	<input checked="" type="checkbox"/> altered
___ fair	CHECK ONE
___ deteriorated	<input checked="" type="checkbox"/> original site
___ ruins	___ moved date July 25, 1986
___ unexposed	

DESCRIBE THE PRESENT AND ORIGINAL (IF KNOWN) PHYSICAL APPEARANCE

This house is a two story building of an 'L' plan shape; it was originally built as the St. John's parsonage but is now used as a rental house. This building has a rock foundation, weatherboard shiplap on the outer walls, and a gable roofline. The porch roofline is of an unusual geometric design with spindles along the porch frieze and fan bracket porch posts. This building is an example of Princess Anne architecture.

8. SIGNIFICANCE - *Southern Gasconade County Survey* - - *St. John's Parsonage*

PERIOD	AREAS OF SIGNIFICANCE - CHECK AND JUSTIFY BELOW				
<input type="checkbox"/> prehistoric	<input type="checkbox"/> archeology - prehistoric	<input type="checkbox"/> community planning	<input type="checkbox"/> landscape architecture	<input checked="" type="checkbox"/> religion	
<input type="checkbox"/> 1400-1499	<input type="checkbox"/> archeology - historic	<input type="checkbox"/> conservation	<input type="checkbox"/> law	<input type="checkbox"/> science	
<input type="checkbox"/> 1500-1599	<input type="checkbox"/> agriculture	<input type="checkbox"/> economics	<input type="checkbox"/> literature	<input type="checkbox"/> sculpture	
<input type="checkbox"/> 1600-1699	<input type="checkbox"/> architecture	<input type="checkbox"/> education	<input type="checkbox"/> military	<input type="checkbox"/> social / humanitarian	
<input type="checkbox"/> 1700-1799	<input type="checkbox"/> art	<input type="checkbox"/> engineering	<input type="checkbox"/> music	<input type="checkbox"/> theater	
<input type="checkbox"/> 1800-1899	<input type="checkbox"/> commerce	<input type="checkbox"/> exploration / settlement	<input type="checkbox"/> philosophy	<input type="checkbox"/> transportation	
<input checked="" type="checkbox"/> 1900-	<input type="checkbox"/> communications	<input type="checkbox"/> industry	<input type="checkbox"/> politics / government	<input type="checkbox"/> other (specify)	
		<input type="checkbox"/> invention			

SPECIFIC DATES	1905	BUILDER / ARCHITECT
----------------	------	---------------------

STATEMENT OF SIGNIFICANCE (IN ONE PARAGRAPH)

Religion - This building was used as the parsonage for St. John's Evangelical Church.

9. MAJOR BIBLIOGRAPHICAL REFERENCES

History of Gasconade County,
published by the Gasconade Historical Society.

10. GEOGRAPHICAL DATA

ACREAGE OF PROPERTY two acres QUADRANGLE NAME Rosebud Quad SCALE 1:24000
UTM REFERENCES

A

1	5	6	3	6	0	0	0
---	---	---	---	---	---	---	---

4	2	5	6	2	4	0
---	---	---	---	---	---	---

ZONE EASTING NORTHING

C

--	--	--	--	--	--	--	--

--	--	--	--	--	--	--	--

B

--	--	--	--	--	--	--	--

--	--	--	--	--	--	--	--

--	--	--	--	--	--	--	--

ZONE EASTING NORTHING

D

--	--	--	--	--	--	--	--

--	--	--	--	--	--	--	--

--	--	--	--	--	--	--	--

VERBAL BOUNDARY DESCRIPTION AND JUSTIFICATION St. John's Parsonage is located in Canaan township at the above referenced UTM coordinates. This location recognizes the building and the parameter of the grounds upon which it rests.

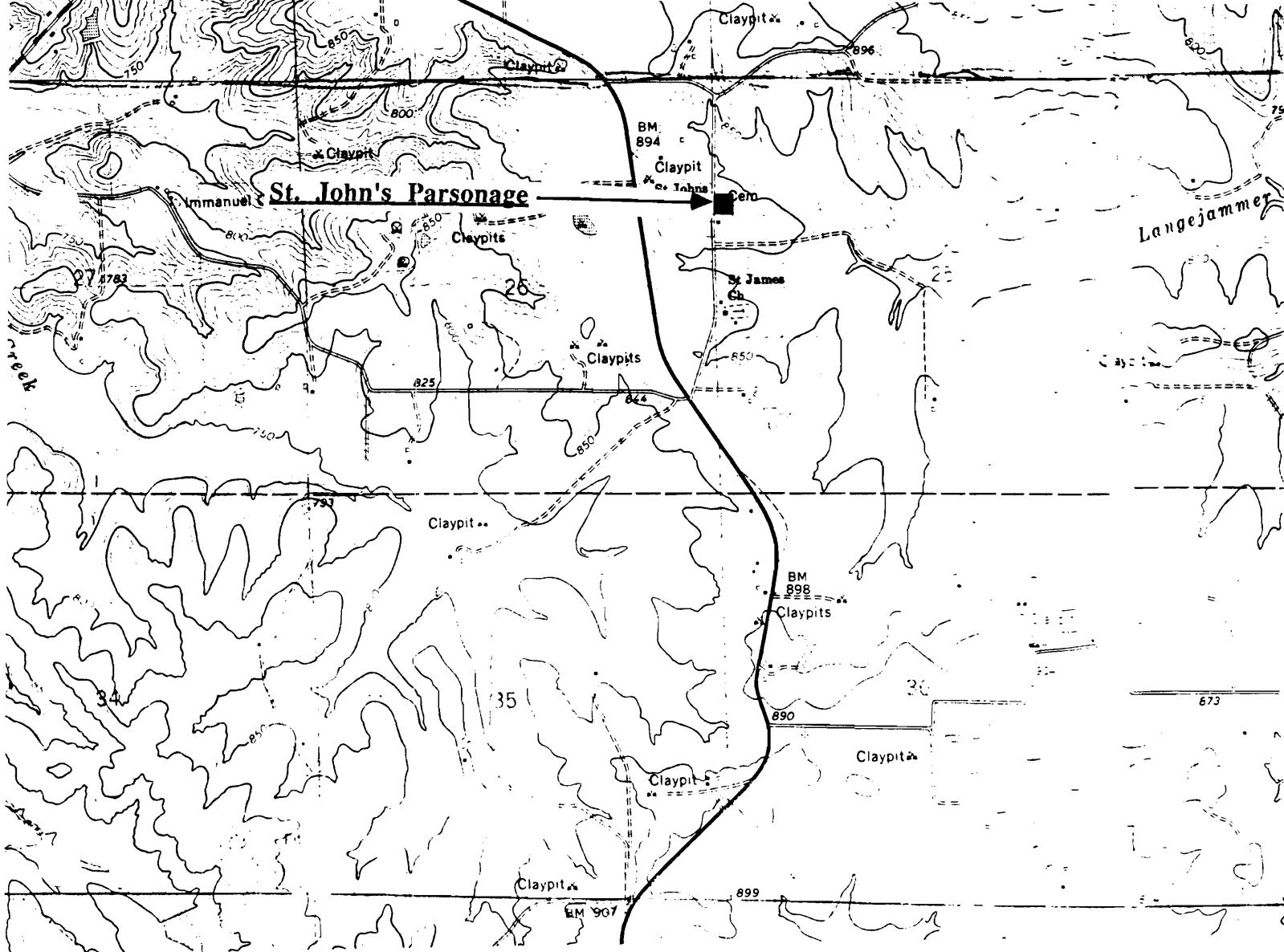
11. FORM PREPARED BY

NAME / TITLE Barbara S. Black - Assistant Historic Preservation Coordinator

ORGANIZATION Meramec Regional Planning Commission

ADDRESS 101 West Tenth Street, Rolla, Missouri 65401

DATE 7-25-86



ST. JOHN'S PARSONAGE
Charlotte, Mo.

(Southern Gasconade County Survey)

U. S. G. S. 7.5 Minute Topographic Map
Rosebud Quadrangle
Scale: 1:24,000

UTM REFERENCES
Zone: 15
Easting: 636000
Northing: 4256240



6AAS003-064

MISSOURI OFFICE OF HISTORIC PRESERVATION / INVENTORY SURVEY FORM

1. NAME		Abandoned House/Cleavesville	
HISTORIC			
AND / OR COMMON			
2. LOCATION		T41N. R6W. S26.	
STREET & NUMBER		Hwy CC	
CITY, TOWN		Cleavesville	
VICINITY OF		Clay Township	
STATE Missouri		CODE 29	COUNTY Gasconade County
		CODE 073	
3. CLASSIFICATION			
CATEGORY	OWNERSHIP	STATUS	PRESENT USE
<input type="checkbox"/> district	<input type="checkbox"/> public	<input checked="" type="checkbox"/> occupied	<input type="checkbox"/> agriculture
<input checked="" type="checkbox"/> building(s)	<input checked="" type="checkbox"/> private	<input type="checkbox"/> unoccupied	<input type="checkbox"/> commercial
<input type="checkbox"/> structure	<input type="checkbox"/> both	<input type="checkbox"/> work in progress	<input type="checkbox"/> educational
<input type="checkbox"/> site	PUBLIC ACQUISITION	ACCESSIBLE	<input checked="" type="checkbox"/> private residence
<input type="checkbox"/> object	<input type="checkbox"/> in process	<input checked="" type="checkbox"/> yes: restricted	<input type="checkbox"/> religious
	<input type="checkbox"/> being considered	<input type="checkbox"/> yes: unrestricted	<input type="checkbox"/> scientific
	<input checked="" type="checkbox"/> N/A	<input type="checkbox"/> no	<input type="checkbox"/> industrial
			<input type="checkbox"/> military
			<input type="checkbox"/> other: _____
4. OWNER OF PROPERTY			
NAME			
STREET & NUMBER			
CITY, TOWN		VICINITY OF	STATE Missouri
5. LOCATION OF LEGAL DESCRIPTION			
Assessor's Office Phelps County Courthouse Rolla, Missouri 65401			
6. REPRESENTATION IN EXISTING SURVEYS			
TITLE (None)	Determined Eligible?	Yes	No
		Federal	State
		County	Local
7. DESCRIPTION			
CONDITION	CHECK ONE	CHECK ONE	
<input type="checkbox"/> excellent	<input checked="" type="checkbox"/> deteriorated	<input checked="" type="checkbox"/> original site	
<input type="checkbox"/> good	<input type="checkbox"/> ruins	<input type="checkbox"/> moved date <u>Sept. 12, 1986</u>	
<input type="checkbox"/> fair	<input type="checkbox"/> unexposed		

DESCRIBE THE PRESENT AND ORIGINAL (IF KNOWN) PHYSICAL APPEARANCE

This building is an abandoned building that was probably one time used as a farmhouse. The house has a rock foundation, a gable roofline, weatherboard siding, and a front porch with wood columns. This house is an example of modified Greek Revival architecture.

8. SIGNIFICANCE - S. Gasconade County Survey - Abandoned house in Cleavesville

PERIOD	AREAS OF SIGNIFICANCE - CHECK AND JUSTIFY BELOW			
<input type="checkbox"/> prehistoric	<input type="checkbox"/> archeology - prehistoric	<input type="checkbox"/> community planning	<input type="checkbox"/> landscape architecture	<input type="checkbox"/> religion
<input type="checkbox"/> 1400-1499	<input type="checkbox"/> archeology - historic	<input type="checkbox"/> conservation	<input type="checkbox"/> law	<input type="checkbox"/> science
<input type="checkbox"/> 1500-1599	<input type="checkbox"/> agriculture	<input type="checkbox"/> economics	<input type="checkbox"/> literature	<input type="checkbox"/> sculpture
<input type="checkbox"/> 1600-1699	<input checked="" type="checkbox"/> architecture	<input type="checkbox"/> education	<input type="checkbox"/> military	<input type="checkbox"/> social / humanitarian
<input type="checkbox"/> 1700-1799	<input type="checkbox"/> art	<input type="checkbox"/> engineering	<input type="checkbox"/> music	<input type="checkbox"/> theater
<input type="checkbox"/> 1800-1899	<input type="checkbox"/> commerce	<input type="checkbox"/> exploration / settlement	<input type="checkbox"/> philosophy	<input type="checkbox"/> transportation
<input checked="" type="checkbox"/> 1900-	<input type="checkbox"/> communications	<input type="checkbox"/> industry	<input type="checkbox"/> politics / government	<input type="checkbox"/> other (specify)
		<input type="checkbox"/> invention		

SPECIFIC DATES	Circa 1900	BUILDER / ARCHITECT	Unknown
----------------	------------	---------------------	---------

STATEMENT OF SIGNIFICANCE (IN ONE PARAGRAPH)

Architecture - This house is an example of modified Greek Revival architecture.

9. MAJOR BIBLIOGRAPHICAL REFERENCES

10. GEOGRAPHICAL DATA

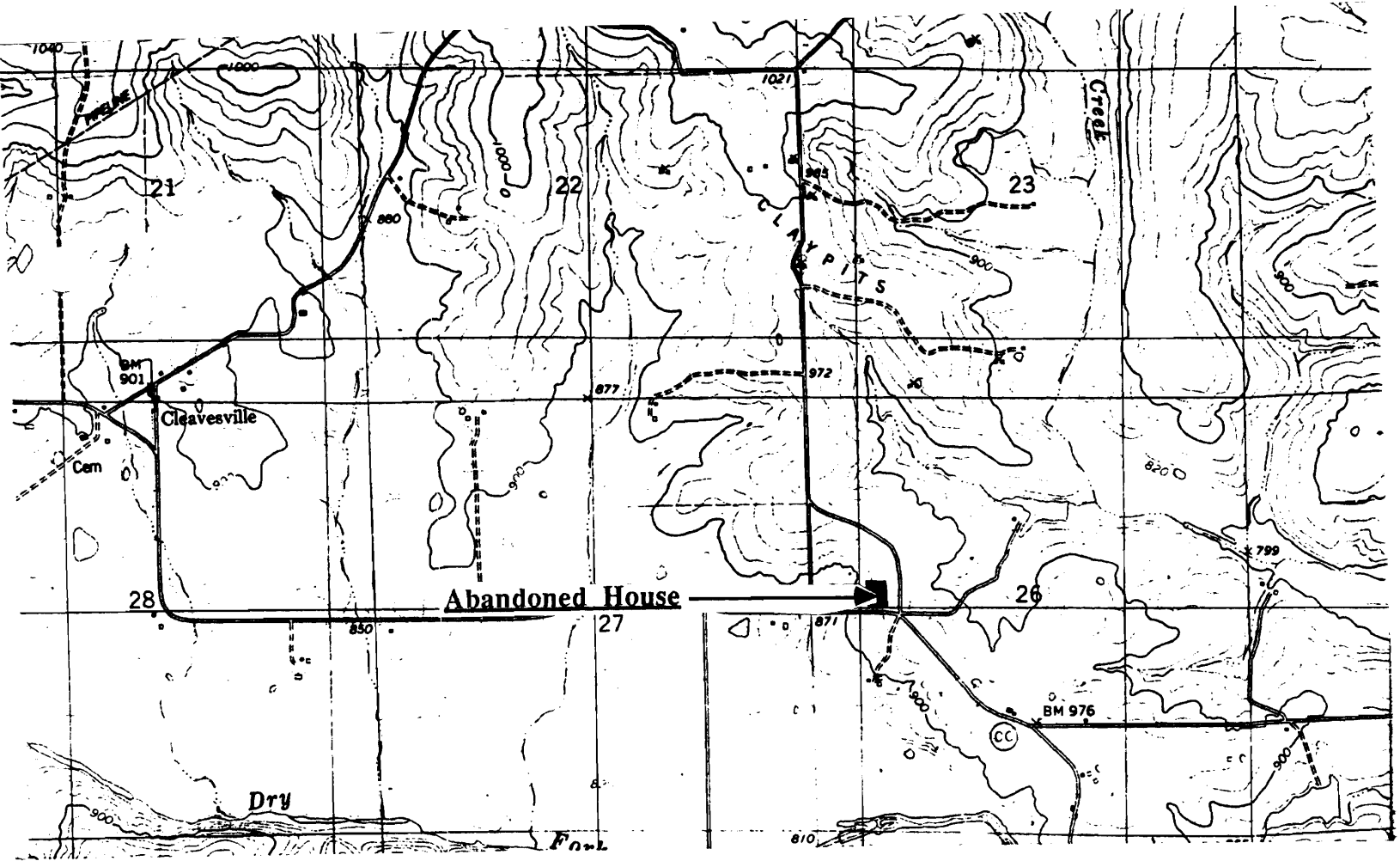
ACREAGE OF PROPERTY one lot size QUADRANGLE NAME Owensville West Quad SCALE 1:24000
UTM REFERENCES

A	1 5	6 2 5 0 0 0	4 2 3 6 2 0 0	B							
	ZONE	EASTING	NORTHING		ZONE	EASTING	NORTHING				
C				D							

VERBAL BOUNDARY DESCRIPTION AND JUSTIFICATION The house is located in Clay township at the above referenced UTM coordinates. This location recognizes the building and the parameter of the grounds upon which it rests.

11. FORM PREPARED BY

NAME / TITLE	Barbara S. Black - Assistant Historic Preservation Coordinator
ORGANIZATION	Meramec Regional Planning Commission
ADDRESS	101 West Tenth Street, Rolla, Missouri 65401
DATE	1986



ABANDONED HOUSE
Cleavesville, Mo.

(Southern Gasconade County Survey)

U. S. G. S. 7.5 Minute Topographic Map
Owensville West Quadrangle
Scale: 1:24,000

UTM REFERENCES
Zone: 15
Easting: 625000
Northing: 4236200



MISSOURI OFFICE OF HISTORIC PRESERVATION / INVENTORY SURVEY FORM

1. NAME		Cleavesville House					
HISTORIC							
AND / OR COMMON							
2. LOCATION		T41N. R6W. S21.					
STREET & NUMBER		Cleavesville Rd.					
CITY, TOWN		Cleavesville		VICINITY OF Clay Township			
STATE Missouri		CODE 29	COUNTY Gasconade County	CODE 073			
3. CLASSIFICATION							
CATEGORY	OWNERSHIP	STATUS	PRESENT USE				
___ district	___ public	<input checked="" type="checkbox"/> occupied	___ agriculture	___ museum			
<input checked="" type="checkbox"/> building(s)	<input checked="" type="checkbox"/> private	___ unoccupied	___ commercial	___ park			
___ structure	___ both	___ work in progress	___ educational	<input checked="" type="checkbox"/> private residence			
___ site	PUBLIC ACQUISITION	ACCESSIBLE	___ entertainment	___ religious			
___ object	___ in process	<input checked="" type="checkbox"/> yes: restricted	___ government	___ scientific			
	___ being considered	___ yes: unrestricted	___ industrial	___ transportation			
	<input checked="" type="checkbox"/> N/A	___ no	___ military	___ other: _____			
4. OWNER OF PROPERTY							
NAME							
STREET & NUMBER							
CITY, TOWN		VICINITY OF		STATE Missouri			
5. LOCATION OF LEGAL DESCRIPTION							
Assessor's Office Phelps County Courthouse Rolla, Missouri 65401							
6. REPRESENTATION IN EXISTING SURVEYS							
TITLE (None)	Determined Eligible?	Yes	No	Federal	State	County	Local
7. DESCRIPTION							
CONDITION		CHECK ONE	CHECK ONE				
___ excellent	___ deteriorated	<input checked="" type="checkbox"/> unaltered	<input checked="" type="checkbox"/> original site				
<input checked="" type="checkbox"/> good	___ ruins	___ altered	___ moved	date <u>Aug 26, 1986</u>			
___ fair	___ unexposed						

DESCRIBE THE PRESENT AND ORIGINAL (IF KNOWN) PHYSICAL APPEARANCE

This is a two story house with a semi-hip roofline, and a two-tiered front porch. Windows and doors have wooden surrounds. This house has a rock foundation, masonite siding and a tin roof. It is a modified example of American Foursquare architecture.

8. SIGNIFICANCE - S. Gasconade County Survey - Cleavesville House

PERIOD	AREAS OF SIGNIFICANCE - CHECK AND JUSTIFY BELOW			
<input type="checkbox"/> prehistoric	<input type="checkbox"/> archeology - prehistoric	<input type="checkbox"/> community planning	<input type="checkbox"/> landscape architecture	<input type="checkbox"/> religion
<input type="checkbox"/> 1400-1499	<input type="checkbox"/> archeology - historic	<input type="checkbox"/> conservation	<input type="checkbox"/> law	<input type="checkbox"/> science
<input type="checkbox"/> 1500-1599	<input type="checkbox"/> agriculture	<input type="checkbox"/> economics	<input type="checkbox"/> literature	<input type="checkbox"/> sculpture
<input type="checkbox"/> 1600-1699	<input checked="" type="checkbox"/> architecture	<input type="checkbox"/> education	<input type="checkbox"/> military	<input type="checkbox"/> social / humanitarian
<input type="checkbox"/> 1700-1799	<input type="checkbox"/> art	<input type="checkbox"/> engineering	<input type="checkbox"/> music	<input type="checkbox"/> theater
<input checked="" type="checkbox"/> 1800-1899	<input type="checkbox"/> commerce	<input type="checkbox"/> exploration / settlement	<input type="checkbox"/> philosophy	<input type="checkbox"/> transportation
<input type="checkbox"/> 1900-	<input type="checkbox"/> communications	<input type="checkbox"/> industry	<input type="checkbox"/> politics / government	<input type="checkbox"/> other (specify)
		<input type="checkbox"/> invention		

SPECIFIC DATES	Circa 1890	BUILDER / ARCHITECT
----------------	------------	---------------------

STATEMENT OF SIGNIFICANCE (IN ONE PARAGRAPH)

Architecture - This house is a nice example of Foursquare architecture in the Cleavesville area.

9. MAJOR BIBLIOGRAPHICAL REFERENCES

10. GEOGRAPHICAL DATA

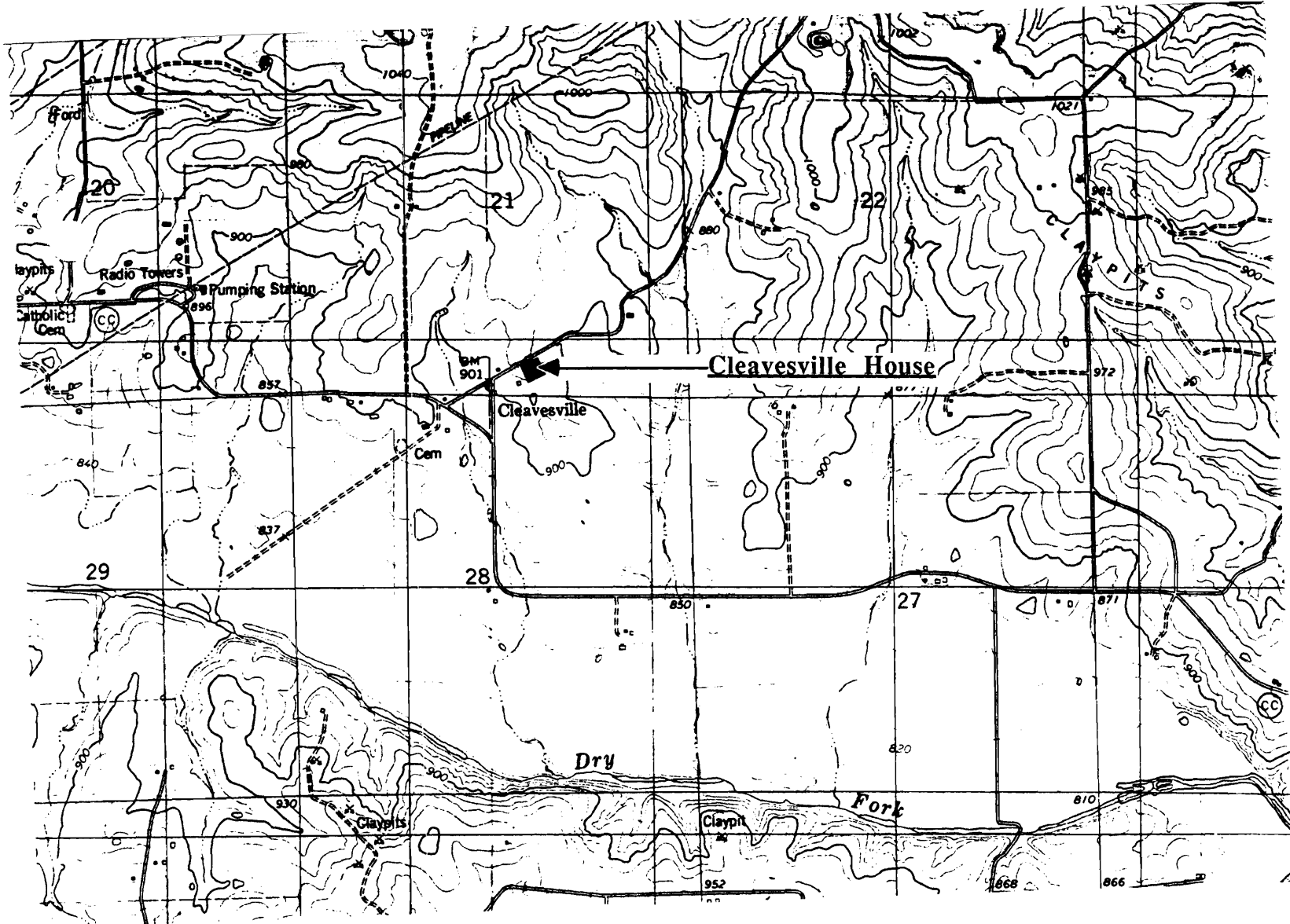
ACREAGE OF PROPERTY unknown QUADRANGLE NAME Owensville West Quad SCALE 1:24000
 UTM REFERENCES

A	1 5	6 2 2 5 0 0	4 2 3 6 8 6 0	B							
	ZONE	EASTING	NORTHING		ZONE	EASTING	NORTHING				
C				D							

VERBAL BOUNDARY DESCRIPTION AND JUSTIFICATION The Cleavesville house is located in Clay township at the above referenced UTM coordinates. This location recognizes the building and the parameter of the grounds upon which it rests.

11. FORM PREPARED BY

NAME / TITLE	Barbara S. Black - Assistant Historic Preservation Coordinator	
ORGANIZATION	Meramec Regional Planning Commission	
ADDRESS	101 West Tenth Street, Rolla, Missouri 65401	DATE 8-26-86



CLEAVESVILLE HOUSE
Cleavesville, Mo.

(Southern Gasconade County Survey)

U. S. G. S. 7.5 Minute Topographic Map
Owensville West Quadrangle
Scale: 1:24,000

UTM REFERENCES
Zone: 15
Easting: 622500
Northing: 4236860



6-AS003-0666

MISSOURI OFFICE OF HISTORIC PRESERVATION / INVENTORY SURVEY FORM

1. NAME Cleavesville House

HISTORIC

AND / OR COMMON

2. LOCATION T41N. R6W. S27.

STREET & NUMBER Hwy C

CITY, TOWN Cleavesville

VICINITY OF Clay Township

STATE Missouri

CODE 29

COUNTY Gasconade County

CODE 073

3. CLASSIFICATION

CATEGORY

OWNERSHIP

STATUS

PRESENT USE

___ district

___ public

☒ occupied

___ agriculture

___ museum

☒ building(s)

☒ private

___ unoccupied

___ commercial

___ park

___ structure

___ both

___ work in progress

___ educational

☒ private residence

___ site

PUBLIC ACQUISITION

ACCESSIBLE

___ entertainment

___ religious

___ object

___ in process

☒ yes: restricted

___ government

___ scientific

___ being considered

___ yes: unrestricted

___ industrial

___ transportation

☒ N/A

___ no

___ military

___ other: _____

4. OWNER OF PROPERTY

NAME

STREET & NUMBER

CITY, TOWN

VICINITY OF

STATE Missouri

5. LOCATION OF LEGAL DESCRIPTION

Assessor's Office
Phelps County Courthouse
Rolla, Missouri 65401

6. REPRESENTATION IN EXISTING SURVEYS

TITLE (None)

Determined Eligible?

Yes

No

Federal

State

County

Local

7. DESCRIPTION

CONDITION

CHECK ONE

CHECK ONE

___ excellent

___ deteriorated

☒ unaltered

☒ original site

☒ good

___ ruins

___ altered

___ moved

date Aug 26, 1986

___ fair

___ unexposed

DESCRIBE THE PRESENT AND ORIGINAL (IF KNOWN) PHYSICAL APPEARANCE

This house is an interesting structure with a rock foundation, clapboard on the outer walls, and a tin roof. It is an example of modified Greek Revival architecture.

8. SIGNIFICANCE - S. Gasconade County Survey - House in Cleavesville

PERIOD	AREAS OF SIGNIFICANCE - CHECK AND JUSTIFY BELOW			
<input type="checkbox"/> prehistoric	<input type="checkbox"/> archeology - prehistoric	<input type="checkbox"/> community planning	<input type="checkbox"/> landscape architecture	<input type="checkbox"/> religion
<input type="checkbox"/> 1400-1499	<input type="checkbox"/> archeology - historic	<input type="checkbox"/> conservation	<input type="checkbox"/> law	<input type="checkbox"/> science
<input type="checkbox"/> 1500-1599	<input type="checkbox"/> agriculture	<input type="checkbox"/> economics	<input type="checkbox"/> literature	<input type="checkbox"/> sculpture
<input type="checkbox"/> 1600-1699	<input checked="" type="checkbox"/> architecture	<input type="checkbox"/> education	<input type="checkbox"/> military	<input type="checkbox"/> social / humanitarian
<input type="checkbox"/> 1700-1799	<input type="checkbox"/> art	<input type="checkbox"/> engineering	<input type="checkbox"/> music	<input type="checkbox"/> theater
<input type="checkbox"/> 1800-1899	<input type="checkbox"/> commerce	<input type="checkbox"/> exploration / settlement	<input type="checkbox"/> philosophy	<input type="checkbox"/> transportation
<input checked="" type="checkbox"/> 1900-	<input type="checkbox"/> communications	<input type="checkbox"/> industry	<input type="checkbox"/> politics / government	<input type="checkbox"/> other (specify)
		<input type="checkbox"/> invention		

SPECIFIC DATES	Circa 1900	BUILDER / ARCHITECT
----------------	------------	---------------------

STATEMENT OF SIGNIFICANCE (IN ONE PARAGRAPH)

Architecture - This building is a quaint example of modified Greek Revival architecture in the Cleavesville area.

9. MAJOR BIBLIOGRAPHICAL REFERENCES

10. GEOGRAPHICAL DATA

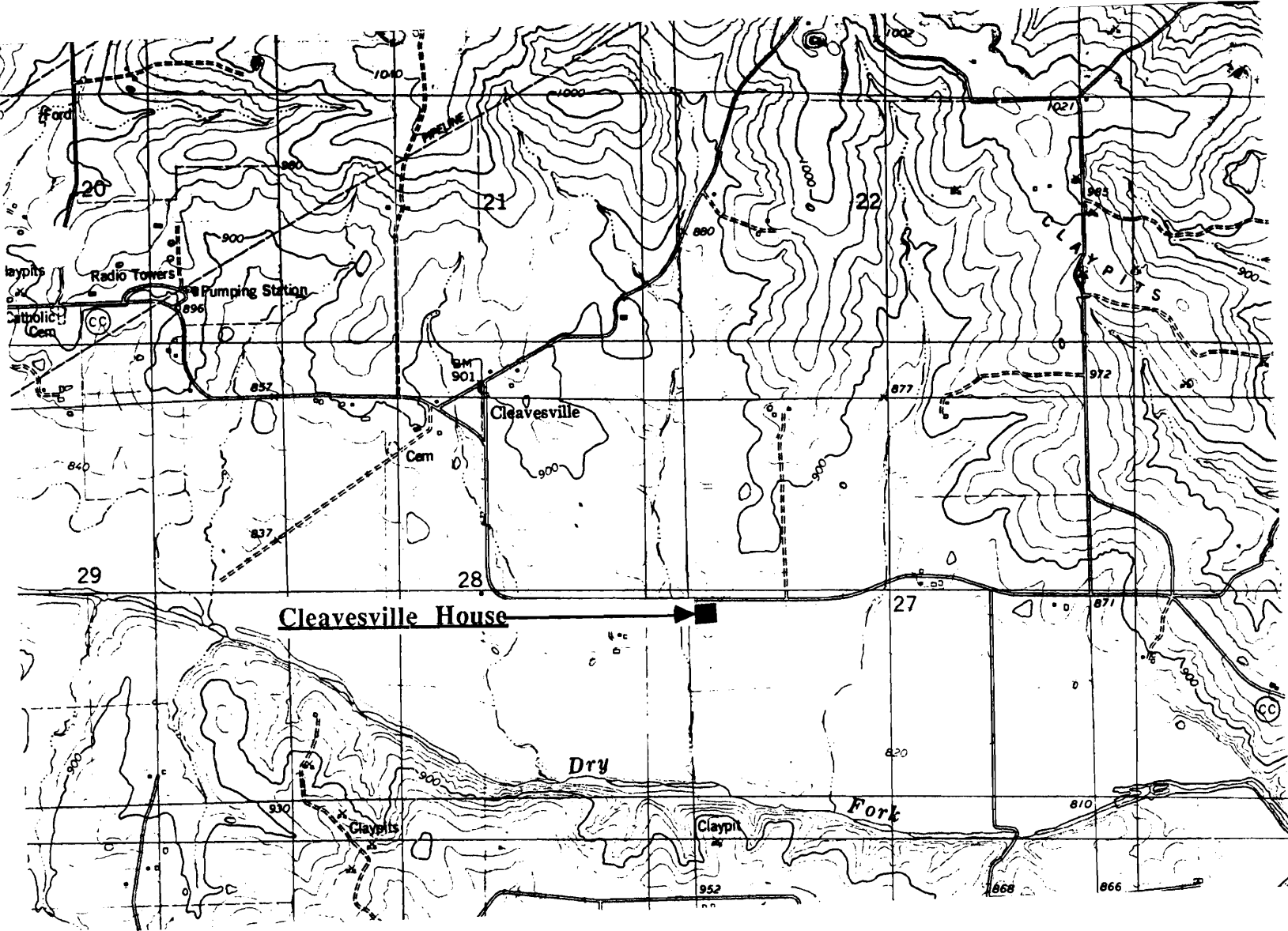
ACREAGE OF PROPERTY unknown QUADRANGLE NAME Owensville West Quad SCALE 1:24000
 UTM REFERENCES

A	1 5 6 2 3 2 6 0	4 2 3 5 9 6 0	B										
	ZONE	EASTING	NORTHING		ZONE	EASTING	NORTHING						
C				D									

VERBAL BOUNDARY DESCRIPTION AND JUSTIFICATION The Cleavesville house is located in Clay township at the above referenced UTM coordinates. This location recognizes the building and the parameter of the grounds upon which it rests.

11. FORM PREPARED BY

NAME / TITLE	Barbara S. Black - Assistant Historic Preservation Coordinator	
ORGANIZATION	Meramec Regional Planning Commission	
ADDRESS	101 West Tenth Street, Rolla, Missouri 65401	DATE 8-26-86



THE CLEAVESVILLE HOUSE
Cleavesville, Mo.

(Southern Gasconade County Survey)

U. S. G. S. 7.5 Minute Topographic Map
Owensville West Quadrangle
Scale: 1:24,000

UTM REFERENCES
Zone: 15
Easting: 623260
Northing: 4235960



GAAS003-067

MISSOURI OFFICE OF HISTORIC PRESERVATION / INVENTORY SURVEY FORM

1. NAME		The Dozier House	
HISTORIC			
AND / OR COMMON			
2. LOCATION		T41N. R6W. S27.	
STREET & NUMBER		Hwy. B	
CITY, TOWN		Cleavesville	
VICINITY OF		Clay Township	
STATE Missouri		CODE 29	COUNTY Gasconade County CODE 073
3. CLASSIFICATION			
CATEGORY	OWNERSHIP	STATUS	PRESENT USE
<input type="checkbox"/> district	<input type="checkbox"/> public	<input checked="" type="checkbox"/> occupied	<input type="checkbox"/> agriculture
<input checked="" type="checkbox"/> building(s)	<input checked="" type="checkbox"/> private	<input type="checkbox"/> unoccupied	<input type="checkbox"/> museum
<input type="checkbox"/> structure	<input type="checkbox"/> both	<input type="checkbox"/> work in progress	<input type="checkbox"/> commercial
<input type="checkbox"/> site	PUBLIC ACQUISITION	ACCESSIBLE	<input checked="" type="checkbox"/> private residence
<input type="checkbox"/> object	<input type="checkbox"/> in process	<input checked="" type="checkbox"/> yes: restricted	<input type="checkbox"/> educational
	<input type="checkbox"/> being considered	<input type="checkbox"/> yes: unrestricted	<input type="checkbox"/> entertainment
	<input checked="" type="checkbox"/> N/A	<input type="checkbox"/> no	<input type="checkbox"/> government
			<input type="checkbox"/> industrial
			<input type="checkbox"/> military
			<input type="checkbox"/> religious
			<input type="checkbox"/> scientific
			<input type="checkbox"/> transportation
			<input type="checkbox"/> other: _____
4. OWNER OF PROPERTY			
NAME		Mr. & Mrs. Evan Dozier	
STREET & NUMBER			
CITY, TOWN		VICINITY OF	STATE Missouri
5. LOCATION OF LEGAL DESCRIPTION			
Assessor's Office Phelps County Courthouse Rolla, Missouri 65401			
6. REPRESENTATION IN EXISTING SURVEYS			
TITLE (None)	Determined Eligible?	Yes	No
		Federal	State
		County	Local
7. DESCRIPTION			
CONDITION		CHECK ONE	CHECK ONE
<input type="checkbox"/> excellent	<input type="checkbox"/> deteriorated	<input checked="" type="checkbox"/> unaltered	<input checked="" type="checkbox"/> original site
<input checked="" type="checkbox"/> good	<input type="checkbox"/> ruins	<input type="checkbox"/> altered	<input type="checkbox"/> moved date <u>Sept. 12, 1986</u>
<input type="checkbox"/> fair	<input type="checkbox"/> unexposed		

DESCRIBE THE PRESENT AND ORIGINAL (IF KNOWN) PHYSICAL APPEARANCE

The Dozier house is a two story building that has faded but is still architecturally pretty. This building has a cement foundation, a frame with masonite siding, and a tin roof. There is a partial wraparound porch, a bay window and a gable pitch front section with return cornices. The roofline is irregular and is covered with tin. This building is an example of modified Victorian Gothic architecture.

8. SIGNIFICANCE - S. Gasconade County Survey - Dozier

PERIOD	AREAS OF SIGNIFICANCE - CHECK AND JUSTIFY BELOW			
<input type="checkbox"/> prehistoric	<input type="checkbox"/> archeology - prehistoric	<input type="checkbox"/> community planning	<input type="checkbox"/> landscape architecture	<input type="checkbox"/> religion
<input type="checkbox"/> 1400-1499	<input type="checkbox"/> archeology - historic	<input type="checkbox"/> conservation	<input type="checkbox"/> law	<input type="checkbox"/> science
<input type="checkbox"/> 1500-1599	<input type="checkbox"/> agriculture	<input type="checkbox"/> economics	<input type="checkbox"/> literature	<input type="checkbox"/> sculpture
<input type="checkbox"/> 1600-1699	<input checked="" type="checkbox"/> architecture	<input type="checkbox"/> education	<input type="checkbox"/> military	<input type="checkbox"/> social / humanitarian
<input type="checkbox"/> 1700-1799	<input type="checkbox"/> art	<input type="checkbox"/> engineering	<input type="checkbox"/> music	<input type="checkbox"/> theater
<input type="checkbox"/> 1800-1899	<input type="checkbox"/> commerce	<input type="checkbox"/> exploration / settlement	<input type="checkbox"/> philosophy	<input type="checkbox"/> transportation
<input checked="" type="checkbox"/> 1900-	<input type="checkbox"/> communications	<input type="checkbox"/> industry	<input type="checkbox"/> politics / government	<input type="checkbox"/> other (specify)
		<input type="checkbox"/> invention		

SPECIFIC DATES	Circa 1904	BUILDER / ARCHITECT	Ruskaup
----------------	------------	---------------------	---------

STATEMENT OF SIGNIFICANCE (IN ONE PARAGRAPH)

Architecture - This building is an example of modified Victorian Gothic architecture in the town of Cleavesville.

9. MAJOR BIBLIOGRAPHICAL REFERENCES

Mr. & Mrs. Evan Dozier, Cleavesville

Minnie Gawer, Cleavesville

10. GEOGRAPHICAL DATA

ACREAGE OF PROPERTY unknown QUADRANGLE NAME Owensville West Quad SCALE 1:24000
UTM REFERENCES

A	<table><tr><td>1</td><td>5</td></tr></table>	1	5	<table><tr><td>6</td><td>2</td><td>4</td><td>1</td><td>8</td><td>0</td></tr></table>	6	2	4	1	8	0	<table><tr><td>4</td><td>2</td><td>3</td><td>5</td><td>9</td><td>6</td><td>0</td></tr></table>	4	2	3	5	9	6	0	B	<table><tr><td></td><td></td><td></td><td></td><td></td><td></td><td></td><td></td><td></td><td></td></tr></table>											<table><tr><td></td><td></td><td></td><td></td><td></td><td></td><td></td><td></td><td></td><td></td></tr></table>										
1	5																																								
6	2	4	1	8	0																																				
4	2	3	5	9	6	0																																			
	ZONE	EASTING	NORTHING		ZONE	EASTING	NORTHING																																		
C	<table><tr><td></td><td></td><td></td><td></td><td></td><td></td></tr></table>							<table><tr><td></td><td></td><td></td><td></td><td></td><td></td></tr></table>							<table><tr><td></td><td></td><td></td><td></td><td></td><td></td></tr></table>							D	<table><tr><td></td><td></td><td></td><td></td><td></td><td></td></tr></table>							<table><tr><td></td><td></td><td></td><td></td><td></td><td></td></tr></table>											

VERBAL BOUNDARY DESCRIPTION AND JUSTIFICATION The Dozier house is located in Clay township at the above referenced UTM coordinates. This location recognizes the building and the parameter of the grounds upon which it rests.

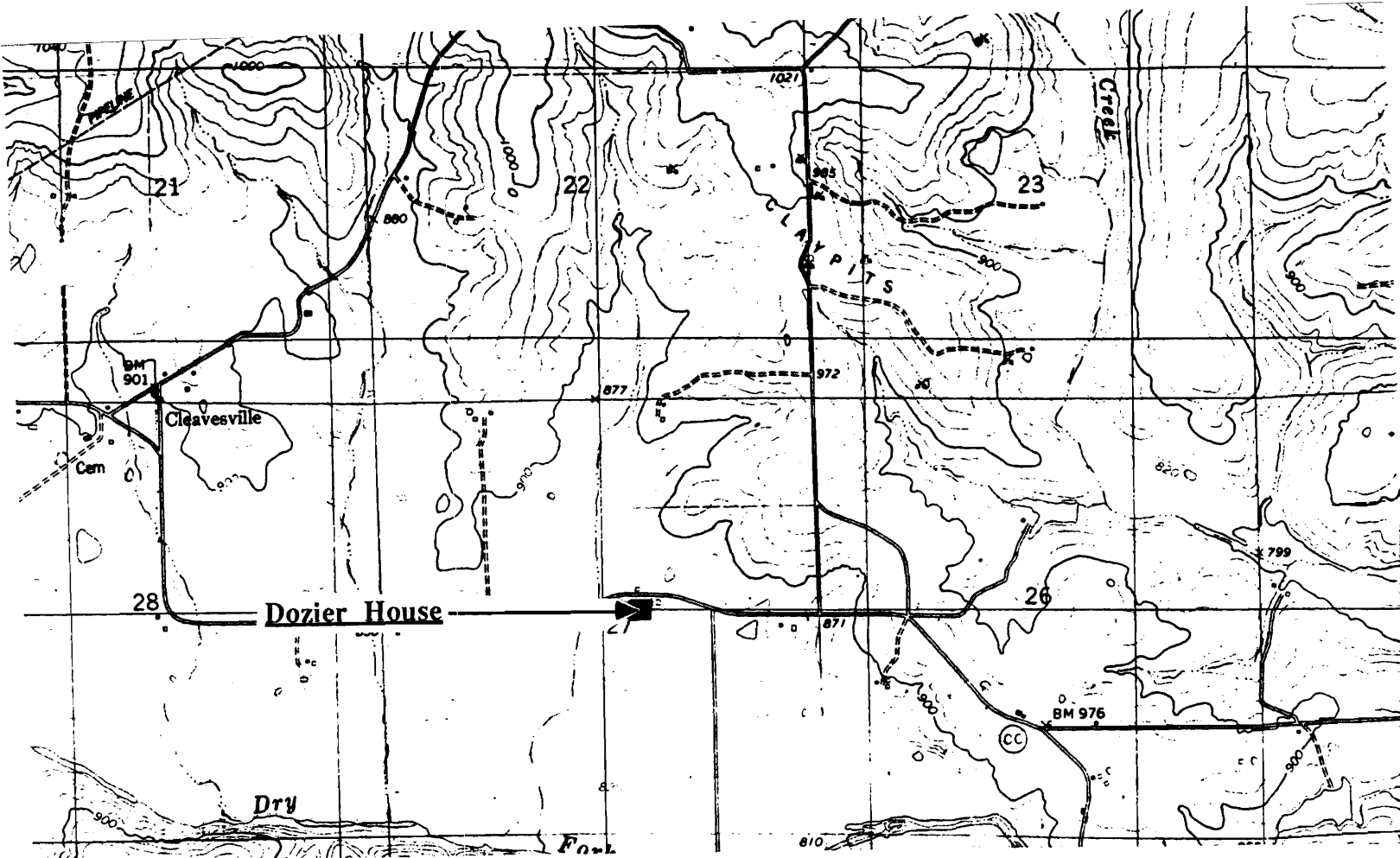
11. FORM PREPARED BY

NAME / TITLE Barbara S. Black - Assistant Historic Preservation Coordinator

ORGANIZATION Meramec Regional Planning Commission

ADDRESS 101 West Tenth Street, Rolla, Missouri 65401

DATE 1986



THE DOZIER HOUSE
Cleavesville, Mo.

(Southern Gasconade County Survey)

U. S. G. S. 7.5 Minute Topographic Map
Owensville West Quadrangle
Scale: 1:24,000

UTM REFERENCES
Zone: 15
Easting: 624180
Northing: 4235960



6AAS003-068

MISSOURI OFFICE OF HISTORIC PRESERVATION / INVENTORY SURVEY FORM

1. NAME The Minnie Gawver House

HISTORIC

AND / OR COMMON

2. LOCATION T41N. R6W. S27.

STREET & NUMBER Hwy. B

CITY, TOWN Cleavesville

VICINITY OF Clay Township

STATE Missouri

CODE 29

COUNTY Gasconade County

CODE 073

3. CLASSIFICATION

CATEGORY

OWNERSHIP

STATUS

PRESENT USE

___ district

___ public

☒ occupied

___ agriculture

___ museum

☒ building(s)

☒ private

___ unoccupied

___ commercial

___ park

___ structure

___ both

___ work in progress

___ educational

☒ private residence

___ site

PUBLIC ACQUISITION

ACCESSIBLE

___ entertainment

___ religious

___ object

___ in process

☒ yes: restricted

___ government

___ scientific

___ being considered

___ yes: unrestricted

___ industrial

___ transportation

☒ N/A

___ no

___ military

___ other: _____

4. OWNER OF PROPERTY

NAME

Minnie Gawver

STREET & NUMBER

CITY, TOWN

VICINITY OF

STATE Missouri

5. LOCATION OF LEGAL DESCRIPTION

Assessor's Office
Phelps County Courthouse
Rolla, Missouri 65401

6. REPRESENTATION IN EXISTING SURVEYS

TITLE (None)

Determined Eligible?

Yes

No

Federal

State

County

Local

7. DESCRIPTION

CONDITION

CHECK ONE

CHECK ONE

___ excellent

___ deteriorated

☒ unaltered

☒ original site

☒ good

___ ruins

___ altered

___ moved date Sept. 12, 1986

___ fair

___ unexposed

DESCRIBE THE PRESENT AND ORIGINAL (IF KNOWN) PHYSICAL APPEARANCE

The Minnie Gawver house was rebuilt in 1882 after a fire; the original house was two rooms. Additions were built on around 1904. The Gawver house has a rock foundation, weatherboard siding, and a tin roof. It is an example of a Vernacular style of architecture.

8. SIGNIFICANCE - S. Gasconade County Survey - Gawver

PERIOD	AREAS OF SIGNIFICANCE - CHECK AND JUSTIFY BELOW			
<input type="checkbox"/> prehistoric	<input type="checkbox"/> archeology - prehistoric	<input type="checkbox"/> community planning	<input type="checkbox"/> landscape architecture	<input type="checkbox"/> religion
<input type="checkbox"/> 1400-1499	<input type="checkbox"/> archeology - historic	<input type="checkbox"/> conservation	<input type="checkbox"/> law	<input type="checkbox"/> science
<input type="checkbox"/> 1500-1599	<input type="checkbox"/> agriculture	<input type="checkbox"/> economics	<input type="checkbox"/> literature	<input type="checkbox"/> sculpture
<input type="checkbox"/> 1600-1699	<input type="checkbox"/> architecture	<input type="checkbox"/> education	<input type="checkbox"/> military	<input type="checkbox"/> social / humanitarian
<input type="checkbox"/> 1700-1799	<input type="checkbox"/> art	<input type="checkbox"/> engineering	<input type="checkbox"/> music	<input type="checkbox"/> theater
<input checked="" type="checkbox"/> 1800-1899	<input type="checkbox"/> commerce	<input checked="" type="checkbox"/> exploration / settlement	<input type="checkbox"/> philosophy	<input type="checkbox"/> transportation
<input type="checkbox"/> 1900-	<input type="checkbox"/> communications	<input type="checkbox"/> industry	<input type="checkbox"/> politics / government	<input type="checkbox"/> other (specify)
		<input type="checkbox"/> invention		

SPECIFIC DATES	Circa 1904	BUILDER / ARCHITECT	Ruskaup
----------------	------------	---------------------	---------

STATEMENT OF SIGNIFICANCE (IN ONE PARAGRAPH)

Settlement - The Gawver house was built by Jackson Smith who also built another house in this area.

9. MAJOR BIBLIOGRAPHICAL REFERENCES

Mr. & Mrs. Evan Dozier, Cleavesville

Minnie Gawver, Cleavesville

10. GEOGRAPHICAL DATA

ACREAGE OF PROPERTY unknown QUADRANGLE NAME Owensville West Quad SCALE 1:24000
UTM REFERENCES

A

1	5	6	2	4	7	0	0	4	2	3	5	9	2	0
ZONE		EASTING				NORTHING								

B

ZONE		EASTING				NORTHING								

C

--	--	--	--	--	--	--	--	--	--	--	--	--	--	--

D

--	--	--	--	--	--	--	--	--	--	--	--	--	--	--

VERBAL BOUNDARY DESCRIPTION AND JUSTIFICATION The Gawver house is located in Clay township at the above referenced UTM coordinates. This location recognizes the building and the parameter of the grounds upon which it rests.

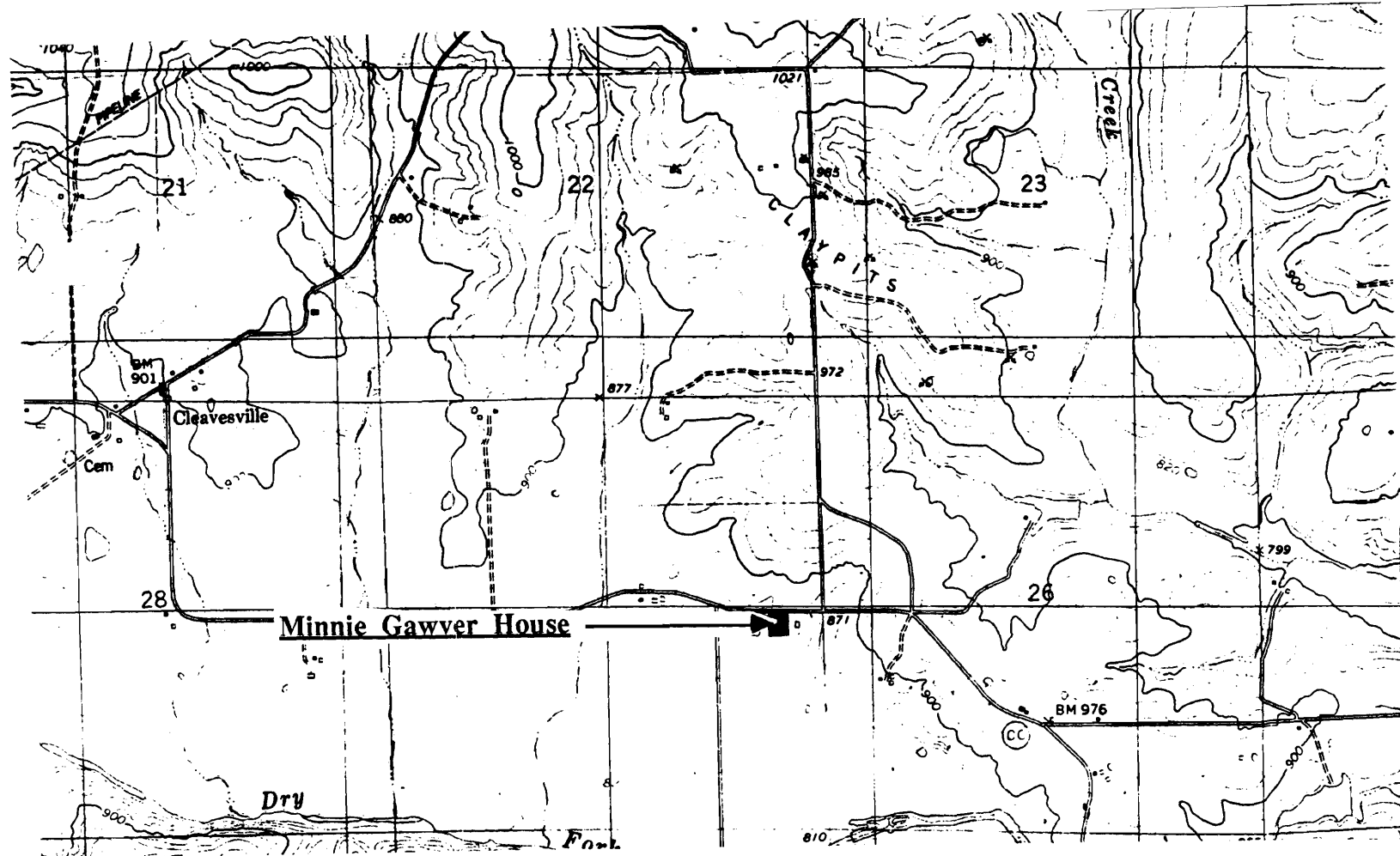
11. FORM PREPARED BY

NAME / TITLE Barbara S. Black - Assistant Historic Preservation Coordinator

ORGANIZATION Meramec Regional Planning Commission

ADDRESS 101 West Tenth Street, Rolla, Missouri 65401

DATE 1986



THE MINNIE GAWVER HOUSE
Cleavesville, Mo.

(Southern Gasconade County Survey)

U. S. G. S. 7.5 Minute Topographic Map
Owensville West Quadrangle
Scale: 1:24,000

UTM REFERENCES
Zone: 15
Easting: 624700
Northing: 4235920



LAAS003-069

MISSOURI OFFICE OF HISTORIC PRESERVATION / INVENTORY SURVEY FORM

1. NAME The Gleze House

HISTORIC

AND / OR COMMON

2. LOCATION T41N. R6W. S28.

STREET & NUMBER Hwy. C

CITY, TOWN Cleavesville

VICINITY OF Clay Township

STATE Missouri

CODE 29

COUNTY Gasconade County

CODE 073

3. CLASSIFICATION

CATEGORY

OWNERSHIP

STATUS

PRESENT USE

___ district

___ public

☒ occupied

___ agriculture

___ museum

☒ building(s)

☒ private

___ unoccupied

___ commercial

___ park

___ structure

___ both

___ work in progress

___ educational

☒ private residence

___ site

PUBLIC ACQUISITION

ACCESSIBLE

___ entertainment

___ religious

___ object

___ in process

☒ yes: restricted

___ government

___ scientific

___ being considered

___ yes: unrestricted

___ industrial

___ transportation

☒ N/A

___ no

___ military

___ other: _____

4. OWNER OF PROPERTY

NAME Homer Gleze

STREET & NUMBER

CITY, TOWN Cleavesville

VICINITY OF Clay Township

STATE Missouri

5. LOCATION OF LEGAL DESCRIPTION

Assessor's Office
Phelps County Courthouse
Rolla, Missouri 65401

6. REPRESENTATION IN EXISTING SURVEYS

TITLE (None)

Determined Eligible?

Yes

No

Federal

State

County

Local

7. DESCRIPTION

CONDITION

CHECK ONE

CHECK ONE

___ excellent

___ deteriorated

☒ unaltered

☒ original site

☒ good

___ ruins

___ altered

___ moved

date Aug 26, 1986

___ fair

___ unexposed

DESCRIBE THE PRESENT AND ORIGINAL (IF KNOWN) PHYSICAL APPEARANCE

This building has a limestone foundation, wood frame, and a tin roof. It is an example of modified Greek Revival architecture.

8. SIGNIFICANCE - S. Gasconade County Survey - Gleize Housee

PERIOD	AREAS OF SIGNIFICANCE - CHECK AND JUSTIFY BELOW				
<input type="checkbox"/> prehistoric	<input type="checkbox"/> archeology - prehistoric	<input type="checkbox"/> community planning	<input type="checkbox"/> landscape architecture	<input type="checkbox"/> religion	
<input type="checkbox"/> 1400-1499	<input type="checkbox"/> archeology - historic	<input type="checkbox"/> conservation	<input type="checkbox"/> law	<input type="checkbox"/> science	
<input type="checkbox"/> 1500-1599	<input type="checkbox"/> agriculture	<input type="checkbox"/> economics	<input type="checkbox"/> literature	<input type="checkbox"/> sculpture	
<input type="checkbox"/> 1600-1699	<input checked="" type="checkbox"/> architecture	<input type="checkbox"/> education	<input type="checkbox"/> military	<input type="checkbox"/> social / humanitarian	
<input type="checkbox"/> 1700-1799	<input type="checkbox"/> art	<input type="checkbox"/> engineering	<input type="checkbox"/> music	<input type="checkbox"/> theater	
<input type="checkbox"/> 1800-1899	<input type="checkbox"/> commerce	<input type="checkbox"/> exploration / settlement	<input type="checkbox"/> philosophy	<input type="checkbox"/> transportation	
<input checked="" type="checkbox"/> 1900-	<input type="checkbox"/> communications	<input type="checkbox"/> industry	<input type="checkbox"/> politics / government	<input type="checkbox"/> other (specify)	
		<input type="checkbox"/> invention			

SPECIFIC DATES	Circa 1906	BUILDER / ARCHITECT	Unknown
----------------	------------	---------------------	---------

STATEMENT OF SIGNIFICANCE (IN ONE PARAGRAPH)

Architecture - This house is an example of modified Greek Revival architecture.

9. MAJOR BIBLIOGRAPHICAL REFERENCES

Mr. & Mrs. Homer Gleize

10. GEOGRAPHICAL DATA

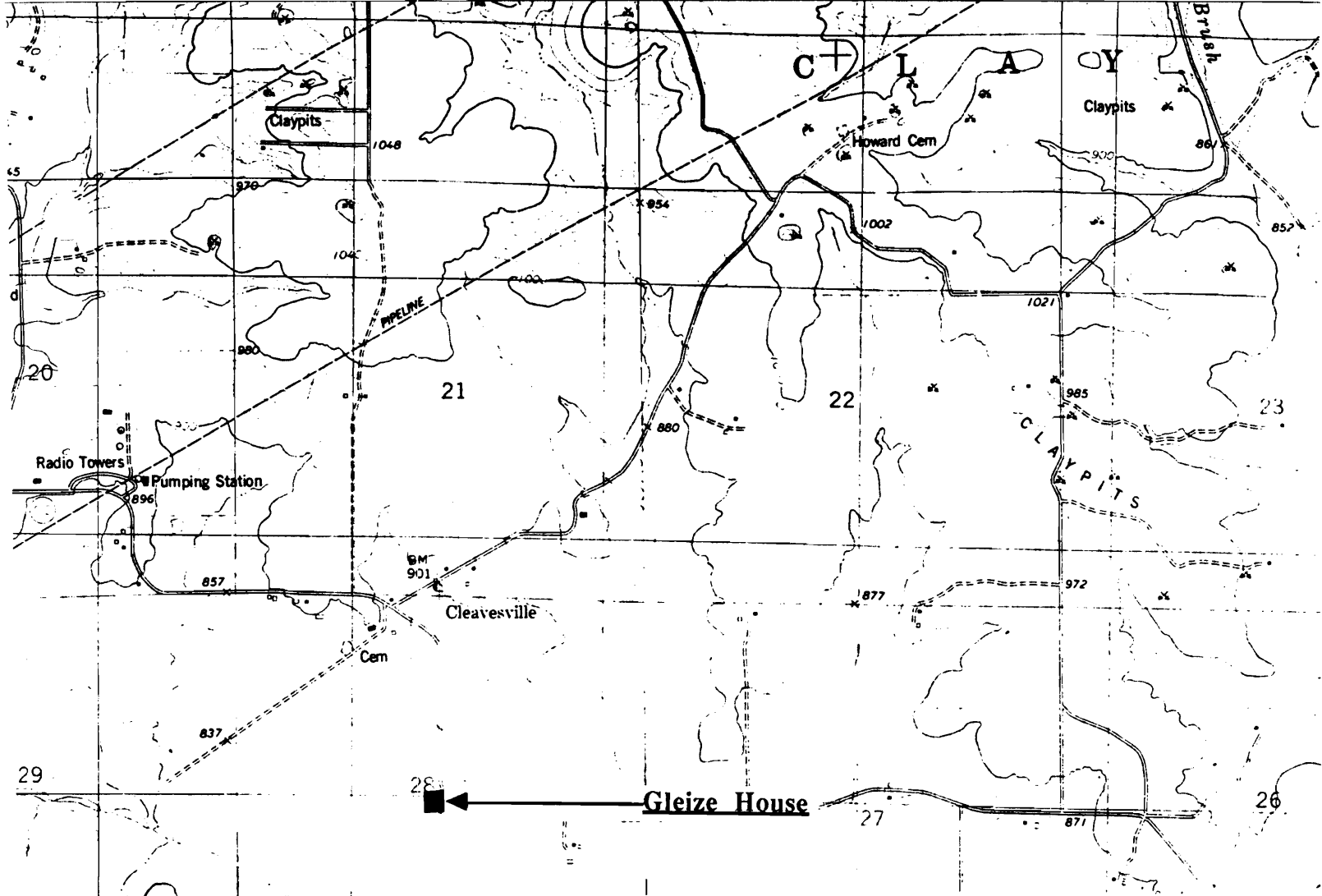
ACREAGE OF PROPERTY	QUADRANGLE NAME	SCALE
	Owensville West Quad	1:24000

UTM REFERENCES		
A	1 5 6 2 2 3 6 0	4 2 3 5 9 8 0
	ZONE EASTING	NORTHING
C		
	ZONE EASTING	NORTHING
D		
	ZONE EASTING	NORTHING

VERBAL BOUNDARY DESCRIPTION AND JUSTIFICATION The Gleize house is located in Clay township at the above referenced UTM coordinates. This location recognizes the building and the parameter of the grounds upon which it rests.

11. FORM PREPARED BY

NAME / TITLE	Barbara S. Black - Assistant Historic Preservation Coordinator
ORGANIZATION	Meramec Regional Planning Commission
ADDRESS	101 West Tenth Street, Rolla, Missouri 65401
DATE	8-26-86



THE GLEIZE HOUSE
Cleavesville, Mo.

(Southern Gasconade County Survey)

U. S. G. S. 7.5 Minute Topographic Map
Owensville West Quadrangle
Scale: 1:24,000

UTM REFERENCES

Zone: 15

Easting: 622360

Northing: 4235980



6AAS003-070

MISSOURI OFFICE OF HISTORIC PRESERVATION / INVENTORY SURVEY FORM

1. NAME Krider Cabin	
HISTORIC	
AND / OR COMMON	
2. LOCATION T41N. R6W. S21.	
STREET & NUMBER Hwy. C	
CITY, TOWN Cleavesville	VICINITY OF Clay Township
STATE Missouri	CODE 29 COUNTY Gasconade County CODE 073
3. CLASSIFICATION	
CATEGORY	OWNERSHIP
<input type="checkbox"/> district	<input type="checkbox"/> public
<input checked="" type="checkbox"/> building(s)	<input checked="" type="checkbox"/> private
<input type="checkbox"/> structure	<input type="checkbox"/> both
<input type="checkbox"/> site	PUBLIC ACQUISITION
<input type="checkbox"/> object	<input type="checkbox"/> in process
	<input type="checkbox"/> being considered
	<input checked="" type="checkbox"/> N/A
STATUS	PRESENT USE
<input checked="" type="checkbox"/> occupied	<input type="checkbox"/> agriculture
<input type="checkbox"/> unoccupied	<input type="checkbox"/> commercial
<input type="checkbox"/> work in progress	<input type="checkbox"/> educational
ACCESSIBLE	<input type="checkbox"/> entertainment
<input checked="" type="checkbox"/> yes: restricted	<input type="checkbox"/> government
<input type="checkbox"/> yes: unrestricted	<input type="checkbox"/> industrial
<input type="checkbox"/> no	<input type="checkbox"/> military
	<input type="checkbox"/> museum
	<input type="checkbox"/> park
	<input checked="" type="checkbox"/> private residence
	<input type="checkbox"/> religious
	<input type="checkbox"/> scientific
	<input type="checkbox"/> transportation
	<input type="checkbox"/> other: _____
4. OWNER OF PROPERTY	
NAME Pete Krider	
STREET & NUMBER	
CITY, TOWN	VICINITY OF STATE Missouri
5. LOCATION OF LEGAL DESCRIPTION	
Assessor's Office Phelps County Courthouse Rolla, Missouri 65401	
6. REPRESENTATION IN EXISTING SURVEYS	
TITLE (None)	Determined Eligible? Yes No Federal State County Local
7. DESCRIPTION	
CONDITION	CHECK ONE
<input type="checkbox"/> excellent	<input checked="" type="checkbox"/> deteriorated
<input type="checkbox"/> good	<input type="checkbox"/> ruins
<input type="checkbox"/> fair	<input type="checkbox"/> unexposed
	CHECK ONE
	<input checked="" type="checkbox"/> original site
	<input type="checkbox"/> moved date <u>Aug., 1986</u>

DESCRIBE THE PRESENT AND ORIGINAL (IF KNOWN) PHYSICAL APPEARANCE

The Krider cabin is one of the oldest structures in the town of Cleavesville. It is constructed of a rock foundation, weatherboard frame, and a tin roof with a gable roofline. This building is an example of Vernacular architecture.

8. SIGNIFICANCE - S. Gasconade County Survey - Krider

PERIOD	AREAS OF SIGNIFICANCE - CHECK AND JUSTIFY BELOW			
<input type="checkbox"/> prehistoric	<input type="checkbox"/> archeology - prehistoric	<input type="checkbox"/> community planning	<input type="checkbox"/> landscape architecture	<input type="checkbox"/> religion
<input type="checkbox"/> 1400-1499	<input type="checkbox"/> archeology - historic	<input type="checkbox"/> conservation	<input type="checkbox"/> law	<input type="checkbox"/> science
<input type="checkbox"/> 1500-1599	<input type="checkbox"/> agriculture	<input type="checkbox"/> economics	<input type="checkbox"/> literature	<input type="checkbox"/> sculpture
<input type="checkbox"/> 1600-1699	<input checked="" type="checkbox"/> architecture	<input type="checkbox"/> education	<input type="checkbox"/> military	<input type="checkbox"/> social / humanitarian
<input type="checkbox"/> 1700-1799	<input type="checkbox"/> art	<input type="checkbox"/> engineering	<input type="checkbox"/> music	<input type="checkbox"/> theater
<input type="checkbox"/> 1800-1899	<input type="checkbox"/> commerce	<input type="checkbox"/> exploration / settlement	<input type="checkbox"/> philosophy	<input type="checkbox"/> transportation
<input checked="" type="checkbox"/> 1900-	<input type="checkbox"/> communications	<input type="checkbox"/> industry	<input type="checkbox"/> politics / government	<input type="checkbox"/> other (specify)
		<input type="checkbox"/> invention		

SPECIFIC DATES	Circa 1900	BUILDER / ARCHITECT	unknown
----------------	------------	---------------------	---------

STATEMENT OF SIGNIFICANCE (IN ONE PARAGRAPH)

Architecture - This is may be one of the oldest structures still standing in the town of Cleavesville.

9. MAJOR BIBLIOGRAPHICAL REFERENCES

Jim Meadors

10. GEOGRAPHICAL DATA

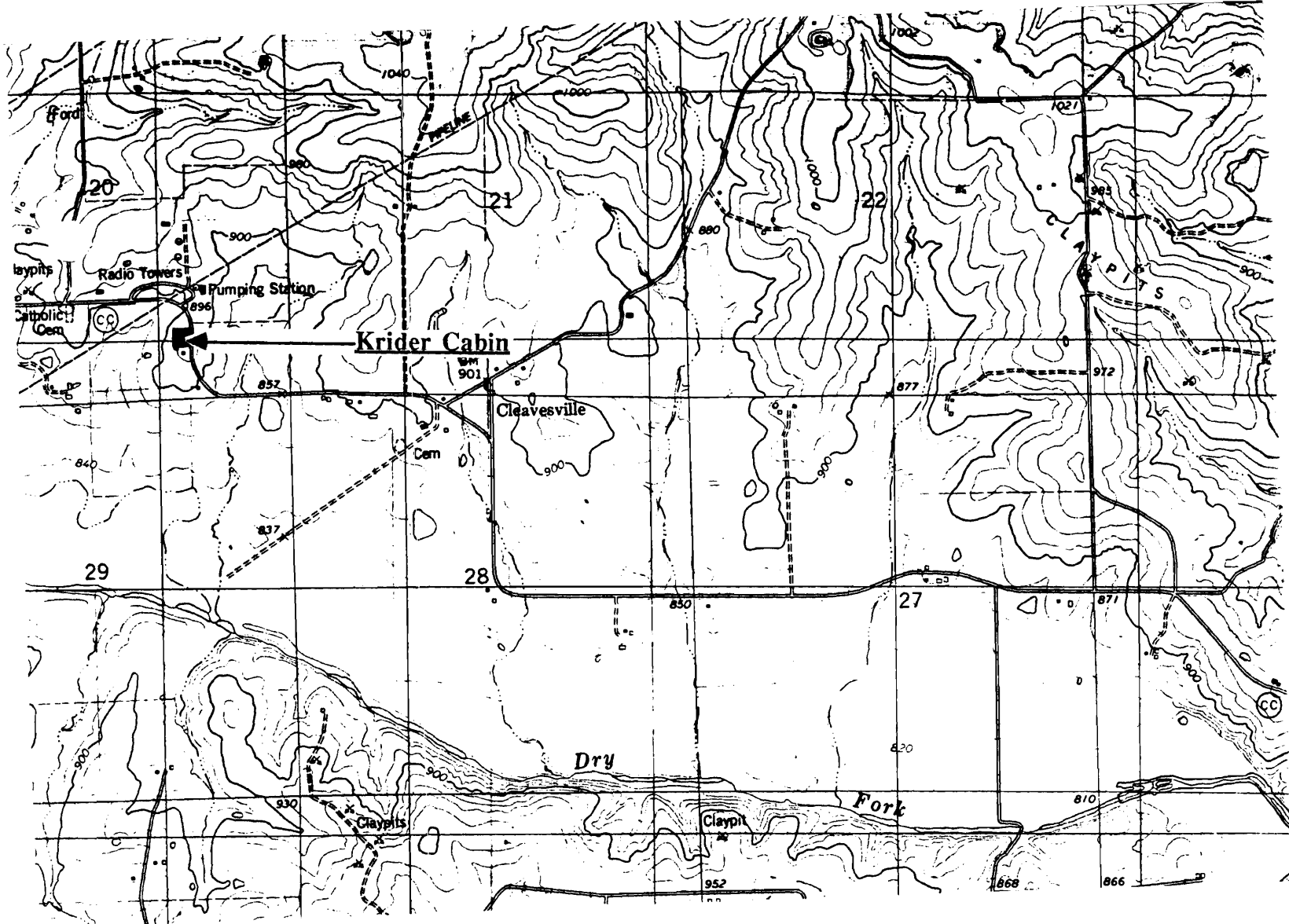
ACREAGE OF PROPERTY one lot size QUADRANGLE NAME Owensville West SCALE 1:24000
 UTM REFERENCES

A	1 5	6 2 1 2 2 0	4 2 3 6 8 0 0	B												
	ZONE	EASTING	NORTHING		ZONE	EASTING	NORTHING									
C					D											

VERBAL BOUNDARY DESCRIPTION AND JUSTIFICATION The Krider Log house is located in Owensville West township at the above referenced UTM coordinates. This location recognizes the building and the parameter of the grounds upon which it rests.

11. FORM PREPARED BY

NAME / TITLE	Barbara S. Black - Assistant Historic Preservation Coordinator	
ORGANIZATION	Meramec Regional Planning Commission	
ADDRESS	101 West Tenth Street, Rolla, Missouri 65401	DATE 1986



KRIDER CABIN
Cleavesville, Mo.

(Southern Gasconade County Survey)

U. S. G. S. 7.5 Minute Topographic Map
Owensville West Quadrangle
Scale: 1:24,000

UTM REFERENCES
Zone: 15
Easting: 621220
Northing: 4236800



MISSOURI OFFICE OF HISTORIC PRESERVATION / INVENTORY SURVEY FORM

1. NAME		The Meadors House	
HISTORIC		The Cleavesville Schoolhouse	
AND / OR COMMON			
2. LOCATION		T41N. R6W. S20.	
STREET & NUMBER			
CITY, TOWN		Cleavesville	
VICINITY OF		Owensville West Quad	
STATE Missouri		CODE 29	COUNTY Gasconade County
		CODE 073	
3. CLASSIFICATION			
CATEGORY	OWNERSHIP	STATUS	PRESENT USE
<input type="checkbox"/> district	<input type="checkbox"/> public	<input checked="" type="checkbox"/> occupied	<input type="checkbox"/> agriculture
<input checked="" type="checkbox"/> building(s)	<input checked="" type="checkbox"/> private	<input type="checkbox"/> unoccupied	<input type="checkbox"/> commercial
<input type="checkbox"/> structure	<input type="checkbox"/> both	<input type="checkbox"/> work in progress	<input type="checkbox"/> educational
<input type="checkbox"/> site	PUBLIC ACQUISITION	ACCESSIBLE	<input checked="" type="checkbox"/> private residence
<input type="checkbox"/> object	<input type="checkbox"/> in process	<input checked="" type="checkbox"/> yes: restricted	<input type="checkbox"/> religious
	<input type="checkbox"/> being considered	<input type="checkbox"/> yes: unrestricted	<input type="checkbox"/> scientific
	<input checked="" type="checkbox"/> N/A	<input type="checkbox"/> no	<input type="checkbox"/> industrial
			<input type="checkbox"/> military
			<input type="checkbox"/> other: _____
4. OWNER OF PROPERTY			
NAME		Jim Meadors	
STREET & NUMBER			
CITY, TOWN		VICINITY OF	STATE Missouri
5. LOCATION OF LEGAL DESCRIPTION			
Assessor's Office Phelps County Courthouse Rolla, Missouri 65401			
6. REPRESENTATION IN EXISTING SURVEYS			
TITLE (None)	Determined Eligible?	Yes	No
		Federal	State
		County	Local
7. DESCRIPTION			
CONDITION	CHECK ONE	CHECK ONE	
<input type="checkbox"/> excellent	<input checked="" type="checkbox"/> unaltered	<input checked="" type="checkbox"/> original site	
<input checked="" type="checkbox"/> good	<input type="checkbox"/> altered	<input type="checkbox"/> moved	date Aug 26, 1986
<input type="checkbox"/> fair			

DESCRIBE THE PRESENT AND ORIGINAL (IF KNOWN) PHYSICAL APPEARANCE

This is a Schoolhouse that has been converted into a private residence. It is a two story structure with a rock foundation, clapboard on the outer walls, and a tin roof; weatherboard in a contrasting color has been applied to the end pediment rooflines. The Meadors house is an example of Utilitarian School architecture.

8. SIGNIFICANCE - S. Gasconade County Survey - Cleavesville Schoolhouse

PERIOD	AREAS OF SIGNIFICANCE - CHECK AND JUSTIFY BELOW				
<input type="checkbox"/> prehistoric	<input type="checkbox"/> archeology - prehistoric	<input type="checkbox"/> community planning	<input type="checkbox"/> landscape architecture	<input type="checkbox"/> religion	
<input type="checkbox"/> 1400-1499	<input type="checkbox"/> archeology - historic	<input type="checkbox"/> conservation	<input type="checkbox"/> law	<input type="checkbox"/> science	
<input type="checkbox"/> 1500-1599	<input type="checkbox"/> agriculture	<input type="checkbox"/> economics	<input type="checkbox"/> literature	<input type="checkbox"/> sculpture	
<input type="checkbox"/> 1600-1699	<input type="checkbox"/> architecture	<input checked="" type="checkbox"/> education	<input type="checkbox"/> military	<input type="checkbox"/> social / humanitarian	
<input type="checkbox"/> 1700-1799	<input type="checkbox"/> art	<input type="checkbox"/> engineering	<input type="checkbox"/> music	<input type="checkbox"/> theater	
<input checked="" type="checkbox"/> 1800-1899	<input type="checkbox"/> commerce	<input type="checkbox"/> exploration / settlement	<input type="checkbox"/> philosophy	<input type="checkbox"/> transportation	
<input type="checkbox"/> 1900-	<input type="checkbox"/> communications	<input type="checkbox"/> industry	<input type="checkbox"/> politics / government	<input type="checkbox"/> other (specify)	
		<input type="checkbox"/> invention			

SPECIFIC DATES Circa 1890 BUILDER / ARCHITECT unknown

STATEMENT OF SIGNIFICANCE (IN ONE PARAGRAPH)

Education - This building was once used as the Cleavesville schoolhouse.

9. MAJOR BIBLIOGRAPHICAL REFERENCES

Jim Meadors

10. GEOGRAPHICAL DATA

ACREAGE OF PROPERTY one lot size QUADRANGLE NAME Owensville West Quad SCALE 1:24000
UTM REFERENCES

<p>A</p> <table border="1" style="display: inline-table; text-align: center;"> <tr><td>1</td><td>5</td></tr> </table> <table border="1" style="display: inline-table; text-align: center;"> <tr><td>6</td><td>2</td><td>1</td><td>2</td><td>0</td><td>0</td></tr> </table> <table border="1" style="display: inline-table; text-align: center;"> <tr><td>4</td><td>2</td><td>3</td><td>6</td><td>8</td><td>0</td><td>0</td></tr> </table> <p style="text-align: center;">ZONE EASTING NORTHING</p>	1	5	6	2	1	2	0	0	4	2	3	6	8	0	0	<p>B</p> <table border="1" style="display: inline-table; text-align: center;"> <tr><td> </td><td> </td></tr> </table> <table border="1" style="display: inline-table; text-align: center;"> <tr><td> </td><td> </td><td> </td><td> </td><td> </td><td> </td></tr> </table> <table border="1" style="display: inline-table; text-align: center;"> <tr><td> </td><td> </td><td> </td><td> </td><td> </td><td> </td></tr> </table> <p style="text-align: center;">ZONE EASTING NORTHING</p>														
1	5																													
6	2	1	2	0	0																									
4	2	3	6	8	0	0																								
<p>C</p> <table border="1" style="display: inline-table; text-align: center;"> <tr><td> </td><td> </td></tr> </table> <table border="1" style="display: inline-table; text-align: center;"> <tr><td> </td><td> </td><td> </td><td> </td><td> </td><td> </td></tr> </table> <table border="1" style="display: inline-table; text-align: center;"> <tr><td> </td><td> </td><td> </td><td> </td><td> </td><td> </td></tr> </table>															<p>D</p> <table border="1" style="display: inline-table; text-align: center;"> <tr><td> </td><td> </td></tr> </table> <table border="1" style="display: inline-table; text-align: center;"> <tr><td> </td><td> </td><td> </td><td> </td><td> </td><td> </td></tr> </table> <table border="1" style="display: inline-table; text-align: center;"> <tr><td> </td><td> </td><td> </td><td> </td><td> </td><td> </td></tr> </table>															

VERBAL BOUNDARY DESCRIPTION AND JUSTIFICATION The Cleavesville Schoolhouse is located in Clay township at the above referenced UTM coordinates. This location recognizes the building and the parameter of the grounds upon which it rests.

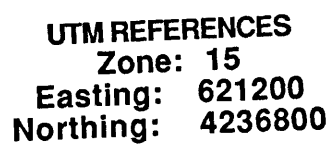
11. FORM PREPARED BY

NAME / TITLE Barbara S. Black - Assistant Historic Preservation Coordinator

ORGANIZATION Meramec Regional Planning Commission

ADDRESS 101 West Tenth Street, Rolla, Missouri 65401

DATE 8-26-86





6AAS003-072

MISSOURI OFFICE OF HISTORIC PRESERVATION / INVENTORY SURVEY FORM

1. NAME **The Schaepperkkoetter House**
 HISTORIC

AND / OR COMMON

2. LOCATION **T41N. R6W. S21.**

STREET & NUMBER **Cleavesville Rd.**

CITY, TOWN **Cleavesville** VICINITY OF **Clay Township**

STATE **Missouri** CODE **29** COUNTY **Gasconade County** CODE **073**

3. CLASSIFICATION

CATEGORY	OWNERSHIP	STATUS	PRESENT USE
<input type="checkbox"/> district	<input type="checkbox"/> public	<input checked="" type="checkbox"/> occupied	<input type="checkbox"/> agriculture
<input checked="" type="checkbox"/> building(s)	<input checked="" type="checkbox"/> private	<input type="checkbox"/> unoccupied	<input type="checkbox"/> commercial
<input type="checkbox"/> structure	<input type="checkbox"/> both	<input type="checkbox"/> work in progress	<input type="checkbox"/> educational
<input type="checkbox"/> site	PUBLIC ACQUISITION	ACCESSIBLE	<input checked="" type="checkbox"/> private residence
<input type="checkbox"/> object	<input type="checkbox"/> in process	<input checked="" type="checkbox"/> yes: restricted	<input type="checkbox"/> religious
	<input type="checkbox"/> being considered	<input type="checkbox"/> yes: unrestricted	<input type="checkbox"/> scientific
	<input checked="" type="checkbox"/> N/A	<input type="checkbox"/> no	<input type="checkbox"/> industrial
			<input type="checkbox"/> military
			<input type="checkbox"/> other: _____

4. OWNER OF PROPERTY

NAME

STREET & NUMBER

CITY, TOWN VICINITY OF STATE **Missouri**

5. LOCATION OF LEGAL DESCRIPTION

Assessor's Office
 Phelps County Courthouse
 Rolla, Missouri 65401

6. REPRESENTATION IN EXISTING SURVEYS

TITLE (None)	Determined Eligible?	Yes	No	Federal	State	County	Local
--------------	----------------------	-----	----	---------	-------	--------	-------

7. DESCRIPTION

CONDITION	CHECK ONE	CHECK ONE
<input type="checkbox"/> excellent	<input checked="" type="checkbox"/> unaltered	<input checked="" type="checkbox"/> original site
<input checked="" type="checkbox"/> good	<input type="checkbox"/> altered	<input type="checkbox"/> moved date Aug., 1986
<input type="checkbox"/> fair		

DESCRIBE THE PRESENT AND ORIGINAL (IF KNOWN) PHYSICAL APPEARANCE

The original section of this house is of a Victorian Gothic style of architecture and retains many of the features thereof; it has a rock foundation, a bay window with stained glass panes, and a pediment overhang with a sunburst design on the tympanum. Many other additions have been made to this house which has destroyed the style and overall symmetry of the structure.

8. SIGNIFICANCE - S. Gasconade County Survey - Schaepperkoetter/Cleavesville

PERIOD	AREAS OF SIGNIFICANCE - CHECK AND JUSTIFY BELOW			
<input type="checkbox"/> prehistoric	<input type="checkbox"/> archeology - prehistoric	<input type="checkbox"/> community planning	<input type="checkbox"/> landscape architecture	<input type="checkbox"/> religion
<input type="checkbox"/> 1400-1499	<input type="checkbox"/> archeology - historic	<input type="checkbox"/> conservation	<input type="checkbox"/> law	<input type="checkbox"/> science
<input type="checkbox"/> 1500-1599	<input type="checkbox"/> agriculture	<input type="checkbox"/> economics	<input type="checkbox"/> literature	<input type="checkbox"/> sculpture
<input type="checkbox"/> 1600-1699	<input checked="" type="checkbox"/> architecture	<input type="checkbox"/> education	<input type="checkbox"/> military	<input type="checkbox"/> social / humanitarian
<input type="checkbox"/> 1700-1799	<input type="checkbox"/> art	<input type="checkbox"/> engineering	<input type="checkbox"/> music	<input type="checkbox"/> theater
<input type="checkbox"/> 1800-1899	<input type="checkbox"/> commerce	<input type="checkbox"/> exploration / settlement	<input type="checkbox"/> philosophy	<input type="checkbox"/> transportation
<input checked="" type="checkbox"/> 1900-	<input type="checkbox"/> communications	<input type="checkbox"/> industry	<input type="checkbox"/> politics / government	<input type="checkbox"/> other (specify)
		<input type="checkbox"/> invention		

SPECIFIC DATES Circa 1900 BUILDER / ARCHITECT Unknown

STATEMENT OF SIGNIFICANCE (IN ONE PARAGRAPH)

Architecture - This house is an example of Victorian Gothic architecture in the town of Cleavesville.

9. MAJOR BIBLIOGRAPHICAL REFERENCES

Mrs. Schaepperkoetter

10. GEOGRAPHICAL DATA

ACREAGE OF PROPERTY one lot size QUADRANGLE NAME Owensville West Quad SCALE 1:24000
UTM REFERENCES

A

1	5	6	2	2	3	4	0
---	---	---	---	---	---	---	---

4	2	3	6	8	2	0
---	---	---	---	---	---	---

ZONE EASTING NORTHING

B

--	--	--	--	--	--	--

--	--	--	--	--	--	--

--	--	--	--	--	--	--

ZONE EASTING NORTHING

C

--	--	--	--	--	--	--

--	--	--	--	--	--	--

D

--	--	--	--	--	--	--

--	--	--	--	--	--	--

VERBAL BOUNDARY DESCRIPTION AND JUSTIFICATION The Schaepperkoetter house is located in Clay township at the above referenced UTM coordinates. This location recognizes the building and the parameter of the grounds upon which it rests.

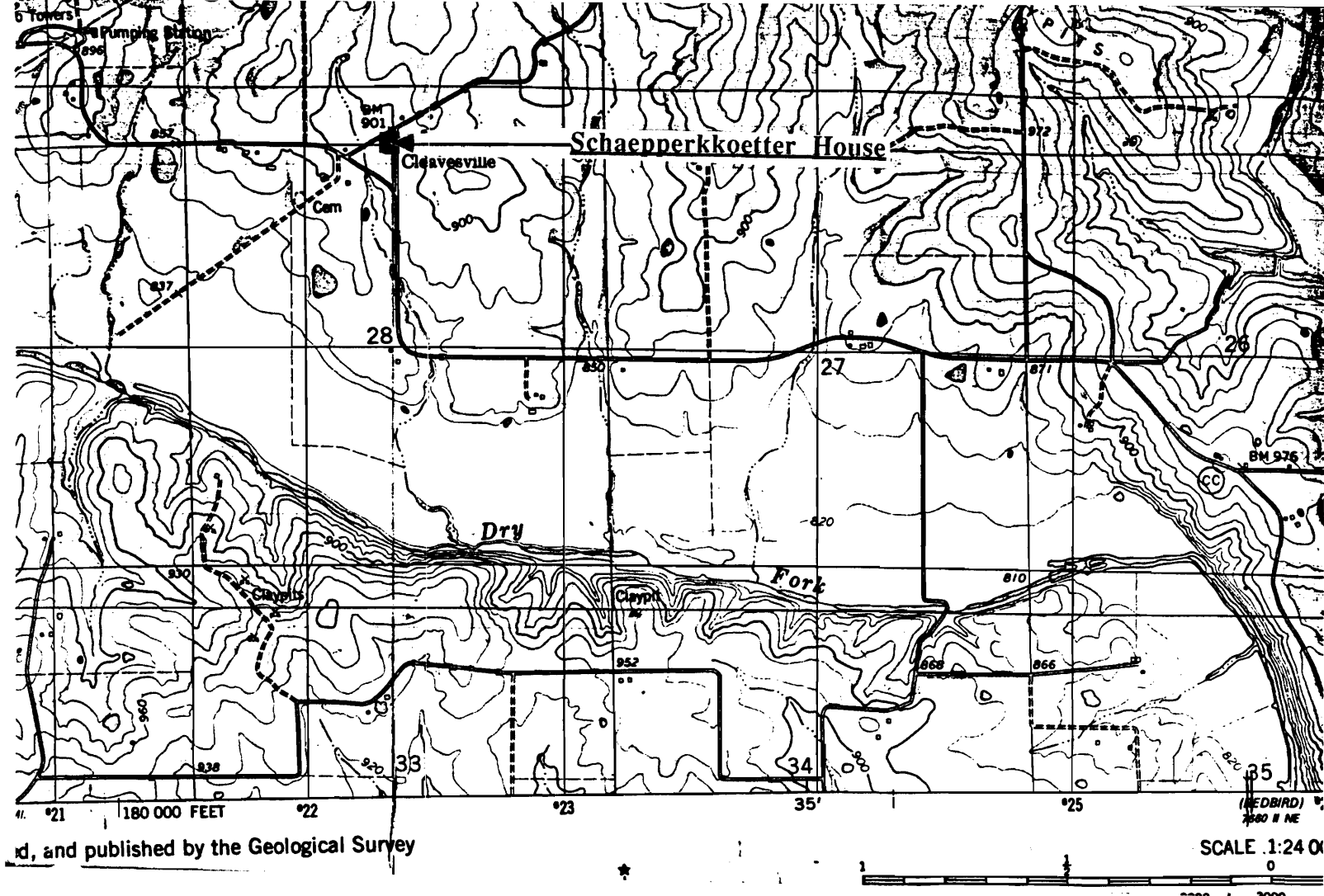
11. FORM PREPARED BY

NAME / TITLE Barbara S. Black - Assistant Historic Preservation Coordinator

ORGANIZATION Meramec Regional Planning Commission

ADDRESS 101 West Tenth Street, Rolla, Missouri 65401

DATE 1986



THE SCHAEPPERKKOETTER HOUSE Cleavesville, Mo.

(Southern Gasconade County Survey)

U. S. G. S. 7.5 Minute Topographic Map
Owensville West Quadrangle
Scale: 1:24,000

UTM REFERENCES
Zone: 15
Easting: 622340
Northing: 4236820



6AAS003-073

MISSOURI OFFICE OF HISTORIC PRESERVATION / INVENTORY SURVEY FORM

1. NAME		The Jackson Smith House					
HISTORIC							
AND / OR COMMON							
2. LOCATION		T41N. R6W. S26..					
STREET & NUMBER		Hwy. B					
CITY, TOWN		Cleavesville		VICINITY OF		Clay Township	
STATE Missouri		CODE 29		COUNTY Gasconade County		CODE 073	
3. CLASSIFICATION							
CATEGORY	OWNERSHIP	STATUS	PRESENT USE				
<input type="checkbox"/> district	<input type="checkbox"/> public	<input checked="" type="checkbox"/> occupied	<input type="checkbox"/> agriculture <input type="checkbox"/> museum				
<input checked="" type="checkbox"/> building(s)	<input checked="" type="checkbox"/> private	<input type="checkbox"/> unoccupied	<input type="checkbox"/> commercial <input type="checkbox"/> park				
<input type="checkbox"/> structure	<input type="checkbox"/> both	<input type="checkbox"/> work in progress	<input type="checkbox"/> educational <input checked="" type="checkbox"/> private residence				
<input type="checkbox"/> site	PUBLIC ACQUISITION	ACCESSIBLE	<input type="checkbox"/> entertainment <input type="checkbox"/> religious				
<input type="checkbox"/> object	<input type="checkbox"/> in process	<input checked="" type="checkbox"/> yes: restricted	<input type="checkbox"/> government <input type="checkbox"/> scientific				
	<input type="checkbox"/> being considered	<input type="checkbox"/> yes: unrestricted	<input type="checkbox"/> industrial <input type="checkbox"/> transportation				
	<input checked="" type="checkbox"/> N/A	<input type="checkbox"/> no	<input type="checkbox"/> military <input type="checkbox"/> other: _____				
4. OWNER OF PROPERTY							
NAME							
STREET & NUMBER							
CITY, TOWN		VICINITY OF			STATE Missouri		
5. LOCATION OF LEGAL DESCRIPTION							
Assessor's Office Phelps County Courthouse Rolla, Missouri 65401							
6. REPRESENTATION IN EXISTING SURVEYS							
TITLE (None)	Determined Eligible?		Yes	No	Federal	State	County
7. DESCRIPTION							
CONDITION		CHECK ONE	CHECK ONE				
<input type="checkbox"/> excellent	<input type="checkbox"/> deteriorated	<input checked="" type="checkbox"/> unaltered	<input checked="" type="checkbox"/> original site				
<input type="checkbox"/> good	<input type="checkbox"/> ruins	<input type="checkbox"/> altered	<input type="checkbox"/> moved date <u>Sept. 12, 1986</u>				
<input checked="" type="checkbox"/> fair	<input type="checkbox"/> unexposed						

DESCRIBE THE PRESENT AND ORIGINAL (IF KNOWN) PHYSICAL APPEARANCE

The Jackson Smith hose is a two story building with stucco covered outer walls, a gable pitch roofline, and a center ridge chimney. A salt box addition has been added to the rear. The front porch has a gable pitch overhang with turned porch posts. This house is an example of a Homestead style of architecture with a Greek Revival influence.

8. SIGNIFICANCE - S. Gasconade County Survey -

PERIOD	AREAS OF SIGNIFICANCE - CHECK AND JUSTIFY BELOW			
<input type="checkbox"/> prehistoric	<input type="checkbox"/> archeology - prehistoric	<input type="checkbox"/> community planning	<input type="checkbox"/> landscape architecture	<input type="checkbox"/> religion
<input type="checkbox"/> 1400-1499	<input type="checkbox"/> archeology - historic	<input type="checkbox"/> conservation	<input type="checkbox"/> law	<input type="checkbox"/> science
<input type="checkbox"/> 1500-1599	<input type="checkbox"/> agriculture	<input type="checkbox"/> economics	<input type="checkbox"/> literature	<input type="checkbox"/> sculpture
<input type="checkbox"/> 1600-1699	<input type="checkbox"/> architecture	<input type="checkbox"/> education	<input type="checkbox"/> military	<input type="checkbox"/> social / humanitarian
<input type="checkbox"/> 1700-1799	<input type="checkbox"/> art	<input type="checkbox"/> engineering	<input type="checkbox"/> music	<input type="checkbox"/> theater
<input checked="" type="checkbox"/> 1800-1899	<input type="checkbox"/> commerce	<input checked="" type="checkbox"/> exploration / settlement	<input type="checkbox"/> philosophy	<input type="checkbox"/> transportation
<input type="checkbox"/> 1900-	<input type="checkbox"/> communications	<input type="checkbox"/> industry	<input type="checkbox"/> politics / government	<input type="checkbox"/> other (specify)
		<input type="checkbox"/> invention		

SPECIFIC DATES	1882	BUILDER / ARCHITECT	Jackson Smith
----------------	------	---------------------	---------------

STATEMENT OF SIGNIFICANCE (IN ONE PARAGRAPH)

Settlement - Jackson Smith built this house and the Minnie Gawver house.

9. MAJOR BIBLIOGRAPHICAL REFERENCES

Minnie Gawer, Cleavesville

10. GEOGRAPHICAL DATA

ACREAGE OF PROPERTY unknown QUADRANGLE NAME Owensville West Quad SCALE 1:24000

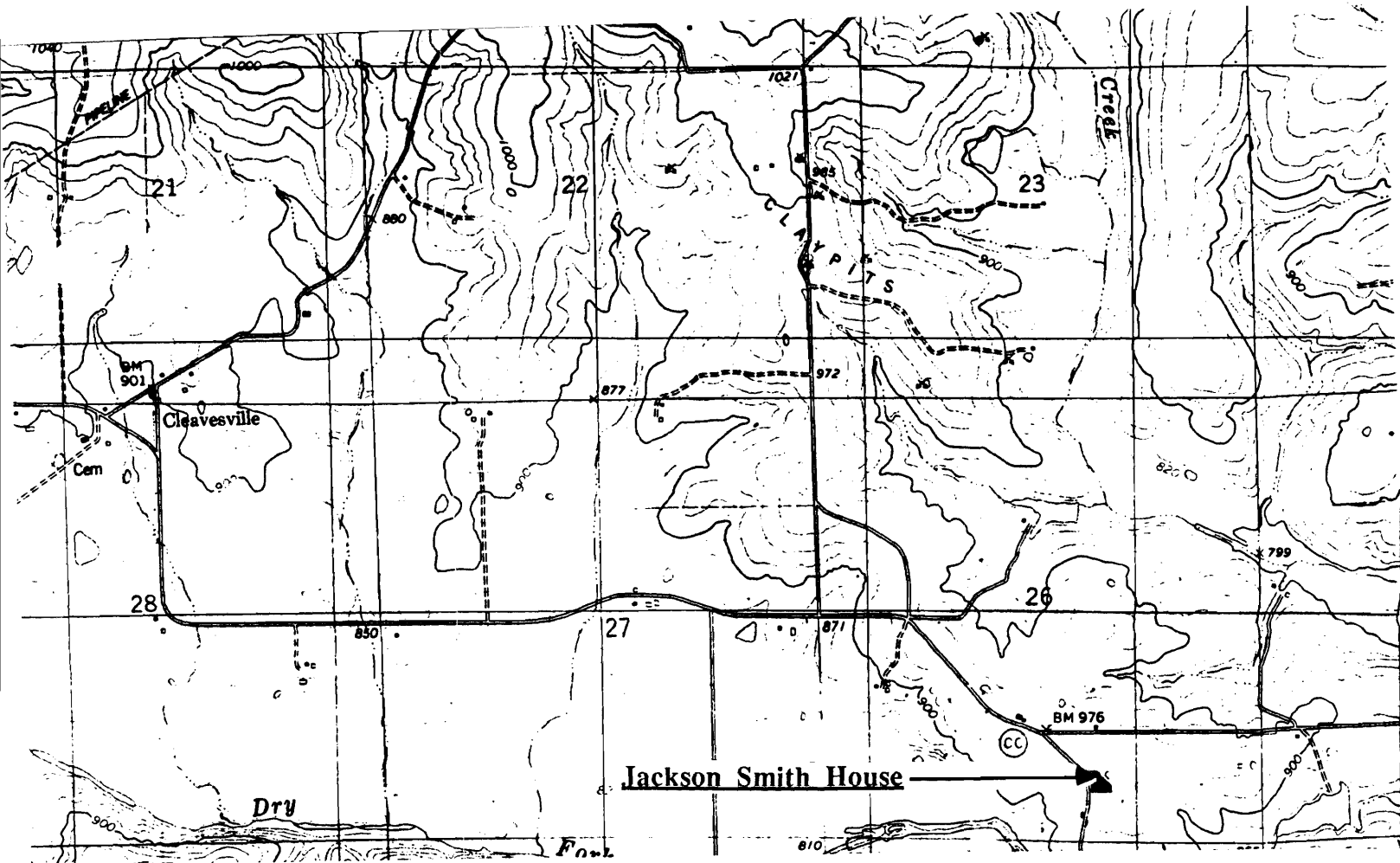
UTM REFERENCES

A	1 5	6 2 5 8 6 0	4 2 3 5 4 0 0	B							
	ZONE	EASTING	NORTHING		ZONE	EASTING	NORTHING				
C				D							

VERBAL BOUNDARY DESCRIPTION AND JUSTIFICATION The Jackson Smith house is located in Clay township at the above referenced UTM coordinates. This location recognizes the building and the parameter of the grounds upon which it rests.

11. FORM PREPARED BY

NAME / TITLE	Barbara S. Black - Assistant Historic Preservation Coordinator	
ORGANIZATION	Meramec Regional Planning Commission	
ADDRESS	101 West Tenth Street, Rolla, Missouri 65401	DATE 1986



THE JACKSON SMITH HOUSE
Cleavesville, Mo.

(Southern Gasconade County Survey)

U. S. G. S. 7.5 Minute Topographic Map
Owensville West Quadrangle
Scale: 1:24,000

UTM REFERENCES
Zone: 15
Easting: 625860
Northing: 4235400



GAAS003-074

MISSOURI OFFICE OF HISTORIC PRESERVATION / INVENTORY SURVEY FORM

1. NAME **Abandoned House on Goerlisch Ridge**

HISTORIC

AND / OR COMMON

2. LOCATION **T43N. R6W. S26.**

STREET & NUMBER **Hwy. P**

CITY, TOWN **(rural) Owensville**

VICINITY OF **Boulware Township**

STATE **Missouri**

CODE **29**

COUNTY

Southern Gasconade

CODE **073**

3. CLASSIFICATION

CATEGORY

OWNERSHIP

STATUS

PRESENT USE

☐ district

☐ public

☐ occupied

☐ agriculture

☐ museum

☒ building(s)

☒ private

☒ unoccupied

☐ commercial

☐ park

☐ structure

☐ both

☐ work in progress

☐ educational

☐ private residence

☐ site

PUBLIC ACQUISITION

ACCESSIBLE

☐ entertainment

☐ religious

☐ object

☐ in process

☐ yes: restricted

☐ government

☐ scientific

☐ being considered

☐ yes: unrestricted

☐ industrial

☐ transportation

☒ N/A

☒ no

☐ military

☐ other: _____

4. OWNER OF PROPERTY

NAME

STREET & NUMBER

CITY, TOWN

VICINITY OF

STATE **Missouri**

5. LOCATION OF LEGAL DESCRIPTION

Assessor's Office
Phelps County Courthouse
Rolla, Missouri 65401

6. REPRESENTATION IN EXISTING SURVEYS

TITLE **(None)**

Determined Eligible?

Yes

No

Federal

State

County

Local

7. DESCRIPTION

CONDITION

CHECK ONE

CHECK ONE

☐ excellent

☐ deteriorated

☒ unaltered

☒ original site

☐ good

☒ ruins

☐ altered

☐ moved date **Aug 8, 1986**

☐ fair

☐ unexposed

DESCRIBE THE PRESENT AND ORIGINAL (IF KNOWN) PHYSICAL APPEARANCE

This building is a two story building of a rectangular plan shape. The few remaining architectural features of this building identify it as modified Victorian Gothic.

8. SIGNIFICANCE - *Southern Gasconade County Survey* -

PERIOD	AREAS OF SIGNIFICANCE - CHECK AND JUSTIFY BELOW			
<input type="checkbox"/> prehistoric	<input type="checkbox"/> archeology - prehistoric	<input type="checkbox"/> community planning	<input type="checkbox"/> landscape architecture	<input type="checkbox"/> religion
<input type="checkbox"/> 1400-1499	<input type="checkbox"/> archeology - historic	<input type="checkbox"/> conservation	<input type="checkbox"/> law	<input type="checkbox"/> science
<input type="checkbox"/> 1500-1599	<input type="checkbox"/> agriculture	<input type="checkbox"/> economics	<input type="checkbox"/> literature	<input type="checkbox"/> sculpture
<input type="checkbox"/> 1600-1699	<input checked="" type="checkbox"/> architecture	<input type="checkbox"/> education	<input type="checkbox"/> military	<input type="checkbox"/> social / humanitarian
<input type="checkbox"/> 1700-1799	<input type="checkbox"/> art	<input type="checkbox"/> engineering	<input type="checkbox"/> music	<input type="checkbox"/> theater
<input type="checkbox"/> 1800-1899	<input type="checkbox"/> commerce	<input type="checkbox"/> exploration / settlement	<input type="checkbox"/> philosophy	<input type="checkbox"/> transportation
<input checked="" type="checkbox"/> 1900-	<input type="checkbox"/> communications	<input type="checkbox"/> industry	<input type="checkbox"/> politics / government	<input type="checkbox"/> other (specify)
		<input type="checkbox"/> invention		

SPECIFIC DATES Circa 1915 BUILDER / ARCHITECT unknown

STATEMENT OF SIGNIFICANCE (IN ONE PARAGRAPH)

Architecture - this building is an example of Victorian Gothic architecture on Goerlich Ridge.

9. MAJOR BIBLIOGRAPHICAL REFERENCES

10. GEOGRAPHICAL DATA

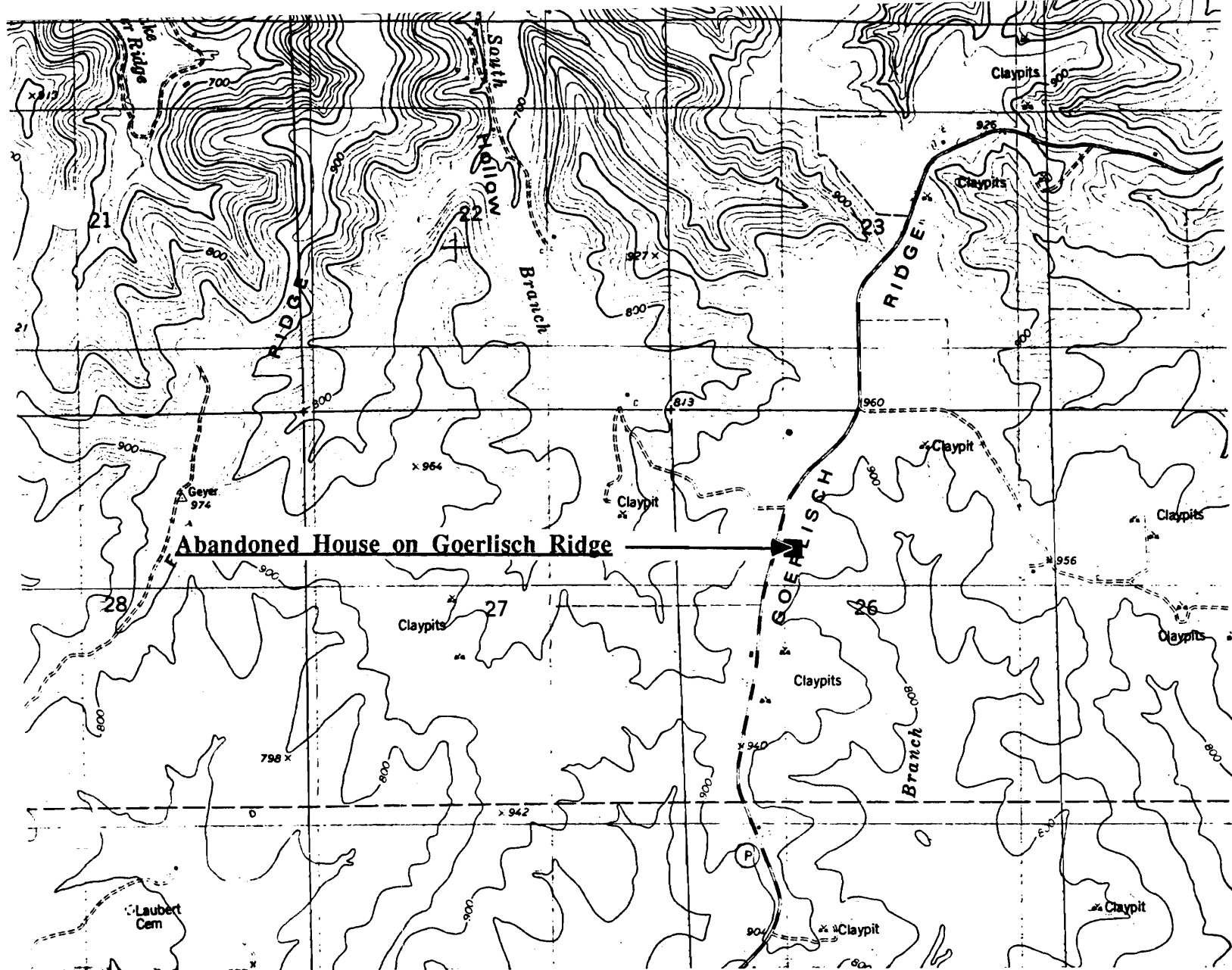
ACREAGE OF PROPERTY unknown QUADRANGLE NAME Goerlich Ridge Quad SCALE 1:24000
 UTM REFERENCES

A	1 5	6 2 4 9 8 0	4 2 5 6 2 2 0	B							
	ZONE	EASTING	NORTHING		ZONE	EASTING	NORTHING				
C				D							

VERBAL BOUNDARY DESCRIPTION AND JUSTIFICATION This house is located in Boulware township at the above referenced UTM coordinates. This location recognizes the building and the parameter of the grounds upon which it rests.

11. FORM PREPARED BY

NAME / TITLE	Barbara S. Black - Assistant Historic Preservation Coordinator	
ORGANIZATION	Meramec Regional Planning Commission	
ADDRESS	101 West Tenth Street, Rolla, Missouri 65401	DATE 8-8-86



ABANDONED HOUSE ON GOERLICH RIDGE
(Rural) Owensville, Mo.

(Southern Gasconade County Survey)

U. S. G. S. 7.5 Minute Topographic Map
Goerlich Ridge Quadrangle
Scale: 1:24,000

UTM REFERENCES
Zone: 15
Easting: 624980
Northing: 4256220



6AAS003-075

MISSOURI OFFICE OF HISTORIC PRESERVATION / INVENTORY SURVEY FORM

1. NAME The A. J. Berger House

HISTORIC

AND / OR COMMON

2. LOCATION T40N. R5W. S32.

STREET & NUMBER 2nd St. & E. Jefferson

CITY, TOWN Owensville

VICINITY OF Canaan Township

STATE Missouri

CODE 29

COUNTY Gasconade County

CODE 073

3. CLASSIFICATION

CATEGORY	OWNERSHIP	STATUS	PRESENT USE
<input type="checkbox"/> district	<input type="checkbox"/> public	<input checked="" type="checkbox"/> occupied	<input type="checkbox"/> agriculture
<input checked="" type="checkbox"/> building(s)	<input checked="" type="checkbox"/> private	<input type="checkbox"/> unoccupied	<input type="checkbox"/> commercial
<input type="checkbox"/> structure	<input type="checkbox"/> both	<input type="checkbox"/> work in progress	<input type="checkbox"/> educational
<input type="checkbox"/> site	PUBLIC ACQUISITION	ACCESSIBLE	<input checked="" type="checkbox"/> private residence
<input type="checkbox"/> object	<input type="checkbox"/> in process	<input checked="" type="checkbox"/> yes: restricted	<input type="checkbox"/> religious
	<input type="checkbox"/> being considered	<input type="checkbox"/> yes: unrestricted	<input type="checkbox"/> scientific
	<input checked="" type="checkbox"/> N/A	<input type="checkbox"/> no	<input type="checkbox"/> industrial
			<input type="checkbox"/> military
			<input type="checkbox"/> other: _____

4. OWNER OF PROPERTY

NAME A. J. Berger

STREET & NUMBER

CITY, TOWN @nd & Jefferson

VICINITY OF

STATE Missouri

5. LOCATION OF LEGAL DESCRIPTION

Assessor's Office
Phelps County Courthouse
Rolla, Missouri 65401

6. REPRESENTATION IN EXISTING SURVEYS

TITLE (None)	Determined Eligible?	Yes	No	Federal	State	County	Local
--------------	----------------------	-----	----	---------	-------	--------	-------

7. DESCRIPTION

CONDITION		CHECK ONE	CHECK ONE
<input checked="" type="checkbox"/> excellent	<input type="checkbox"/> deteriorated	<input checked="" type="checkbox"/> unaltered	<input checked="" type="checkbox"/> original site
<input type="checkbox"/> good	<input type="checkbox"/> ruins	<input type="checkbox"/> altered	<input type="checkbox"/> moved date <u>Sept. 12, 1986</u>
<input type="checkbox"/> fair	<input type="checkbox"/> unexposed		

DESCRIBE THE PRESENT AND ORIGINAL (IF KNOWN) PHYSICAL APPEARANCE

The A. J. Berger house is a large two story building built in 1906 by August Idel - a bricklayer who immigrated from Germany; August Idel was also a the mayor of Owensville and judge (commissioner) of the county court. This building is constructed from brick with a shingle roof. The front porch has been partially enclosed. The Berger house is an example of modified Victorian Romanesque architecture.

8. SIGNIFICANCE - S. Gasconade County Survey -

PERIOD	AREAS OF SIGNIFICANCE - CHECK AND JUSTIFY BELOW			
<input type="checkbox"/> prehistoric	<input type="checkbox"/> archeology - prehistoric	<input checked="" type="checkbox"/> community planning	<input type="checkbox"/> landscape architecture	<input type="checkbox"/> religion
<input type="checkbox"/> 1400-1499	<input type="checkbox"/> archeology - historic	<input type="checkbox"/> conservation	<input type="checkbox"/> law	<input type="checkbox"/> science
<input type="checkbox"/> 1500-1599	<input type="checkbox"/> agriculture	<input type="checkbox"/> economics	<input type="checkbox"/> literature	<input type="checkbox"/> sculpture
<input type="checkbox"/> 1600-1699	<input type="checkbox"/> architecture	<input type="checkbox"/> education	<input type="checkbox"/> military	<input type="checkbox"/> social / humanitarian
<input type="checkbox"/> 1700-1799	<input type="checkbox"/> art	<input type="checkbox"/> engineering	<input type="checkbox"/> music	<input type="checkbox"/> theater
<input type="checkbox"/> 1800-1899	<input type="checkbox"/> commerce	<input type="checkbox"/> exploration / settlement	<input type="checkbox"/> philosophy	<input type="checkbox"/> transportation
<input checked="" type="checkbox"/> 1900-	<input type="checkbox"/> communications	<input type="checkbox"/> industry	<input type="checkbox"/> politics / government	<input type="checkbox"/> other (specify)
		<input type="checkbox"/> invention		

SPECIFIC DATES	1906	BUILDER / ARCHITECT	August Idel
----------------	------	---------------------	-------------

STATEMENT OF SIGNIFICANCE (IN ONE PARAGRAPH)

Community - August Idel was a bricklayer from Old Woollamhe was also judge of county court at one time. A.J. Berger established the Citizen's Bank in Owensville in the 1930s.

9. MAJOR BIBLIOGRAPHICAL REFERENCES

A. J. Beerger

10. GEOGRAPHICAL DATA

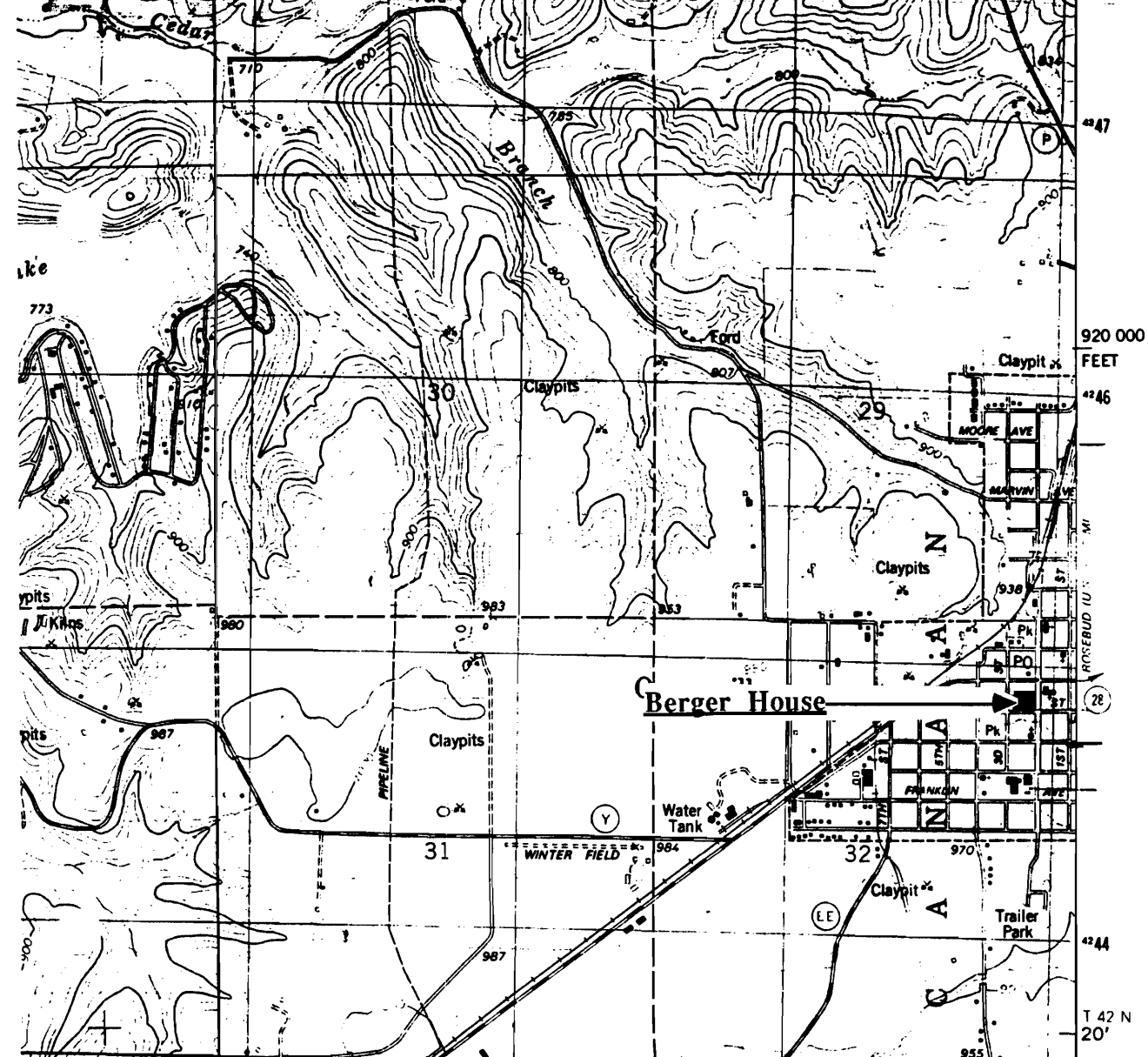
ACREAGE OF PROPERTY one lot size QUADRANGLE NAME Owensville West Quad SCALE 1:24000
 UTM REFERENCES

A	1 5	6 3 0 9 0 0	4 2 4 5 8 4 0	B									
	ZONE	EASTING	NORTHING		ZONE	EASTING	NORTHING						
C				D									

VERBAL BOUNDARY DESCRIPTION AND JUSTIFICATION The Berger house is located in Canaan township at the above referenced UTM coordinates. This location recognizes the building and the parameter of the grounds upon which it rests.

11. FORM PREPARED BY

NAME / TITLE	Barbara S. Black - Assistant Historic Preservation Coordinator	
ORGANIZATION	Meramec Regional Planning Commission	
ADDRESS	101 West Tenth Street, Rolla, Missouri 65401	DATE 1986



THE A. J. BERGER HOUSE
Owensville, Mo.

(Southern Gasconade County Survey)

U. S. G. S. 7.5 Minute Topographic Map
Owensville West Quadrangle
Scale: 1:24,000

UTM REFERENCES

Zone: 15

Easting: 630900

Northing: 4245840



6AAS003-074

MISSOURI OFFICE OF HISTORIC PRESERVATION / INVENTORY SURVEY FORM

1. NAME The Berger Summer Kitchen

HISTORIC

AND / OR COMMON

2. LOCATION T42N. R5W. S32.

STREET & NUMBER 2nd & Jefferson

CITY, TOWN Owensville

VICINITY OF Canaan Township

STATE Missouri

CODE 29

COUNTY Gasconade County

CODE 073

3. CLASSIFICATION

CATEGORY

OWNERSHIP

STATUS

PRESENT USE

☐ district

☐ public

☒ occupied

☐ agriculture

☐ museum

☒ building(s)

☒ private

☐ unoccupied

☐ commercial

☐ park

☐ structure

☐ both

☐ work in progress

☐ educational

☒ private residence

☐ site

PUBLIC ACQUISITION

ACCESSIBLE

☐ entertainment

☐ religious

☐ object

☐ in process

☒ yes: restricted

☐ government

☐ scientific

☐ being considered

☐ yes: unrestricted

☐ industrial

☐ transportation

☒ N/A

☐ no

☐ military

☐ other: _____

4. OWNER OF PROPERTY

NAME A. J. Berger

STREET & NUMBER

CITY, TOWN Owensville

VICINITY OF

STATE Missouri

5. LOCATION OF LEGAL DESCRIPTION

Assessor's Office
Phelps County Courthouse
Rolla, Missouri 65401

6. REPRESENTATION IN EXISTING SURVEYS

TITLE (None)

Determined Eligible?

Yes

No

Federal

State

County

Local

7. DESCRIPTION

CONDITION

CHECK ONE

CHECK ONE

☐ excellent

☐ deteriorated

☒ unaltered

☒ original site

☒ good

☐ ruins

☐ altered

☐ moved

date Sept. 13, 1986

☐ fair

☐ unexposed

DESCRIBE THE PRESENT AND ORIGINAL (IF KNOWN) PHYSICAL APPEARANCE

This building is a summer kitchen that was built in back of the present Berger house. It was built by August Idel, a bricklayer who immigrated here from Germany. It is a one story building with a gable roofline, brick construction, and side windows with arches and lugsills. This building is an example of modified Victorian Romanesque architecture.

8. SIGNIFICANCE - S. Gasconade County Survey - Berger Summer Kitchen

PERIOD	AREAS OF SIGNIFICANCE - CHECK AND JUSTIFY BELOW				
<input type="checkbox"/> prehistoric	<input type="checkbox"/> archeology - prehistoric	<input type="checkbox"/> community planning	<input type="checkbox"/> landscape architecture	<input type="checkbox"/> religion	
<input type="checkbox"/> 1400-1499	<input type="checkbox"/> archeology - historic	<input type="checkbox"/> conservation	<input type="checkbox"/> law	<input type="checkbox"/> science	
<input type="checkbox"/> 1500-1599	<input type="checkbox"/> agriculture	<input type="checkbox"/> economics	<input type="checkbox"/> literature	<input type="checkbox"/> sculpture	
<input type="checkbox"/> 1600-1699	<input checked="" type="checkbox"/> architecture	<input type="checkbox"/> education	<input type="checkbox"/> military	<input type="checkbox"/> social / humanitarian	
<input type="checkbox"/> 1700-1799	<input type="checkbox"/> art	<input type="checkbox"/> engineering	<input type="checkbox"/> music	<input type="checkbox"/> theater	
<input type="checkbox"/> 1800-1899	<input type="checkbox"/> commerce	<input type="checkbox"/> exploration / settlement	<input type="checkbox"/> philosophy	<input type="checkbox"/> transportation	
<input checked="" type="checkbox"/> 1900-	<input type="checkbox"/> communications	<input type="checkbox"/> industry	<input type="checkbox"/> politics / government	<input type="checkbox"/> other (specify)	
		<input type="checkbox"/> invention			

SPECIFIC DATES	1906	BUILDER / ARCHITECT	August Idel
----------------	------	---------------------	-------------

STATEMENT OF SIGNIFICANCE (IN ONE PARAGRAPH)

Architecture - the Idels also used this building for a smokehouse; it was originally used as a summer kitchen and is now used as a garage.

9. MAJOR BIBLIOGRAPHICAL REFERENCES

A.J. Berger

10. GEOGRAPHICAL DATA

ACREAGE OF PROPERTY one lot size QUADRANGLE NAME Owensville West Quad SCALE 1:24000
UTM REFERENCES

A

1	5	6	3	1	2	0	0	4	2	4	5	8	4	0
ZONE			EASTING				NORTHING							

B

ZONE		EASTING				NORTHING								

C

--	--	--	--	--	--	--	--	--	--	--	--	--	--	--

D

--	--	--	--	--	--	--	--	--	--	--	--	--	--	--

VERBAL BOUNDARY DESCRIPTION AND JUSTIFICATION The Berger Summer Kitchen is located in Canaan township at the above referenced UTM coordinates. This location recognizes the building and the parameter of the grounds upon which it rests.

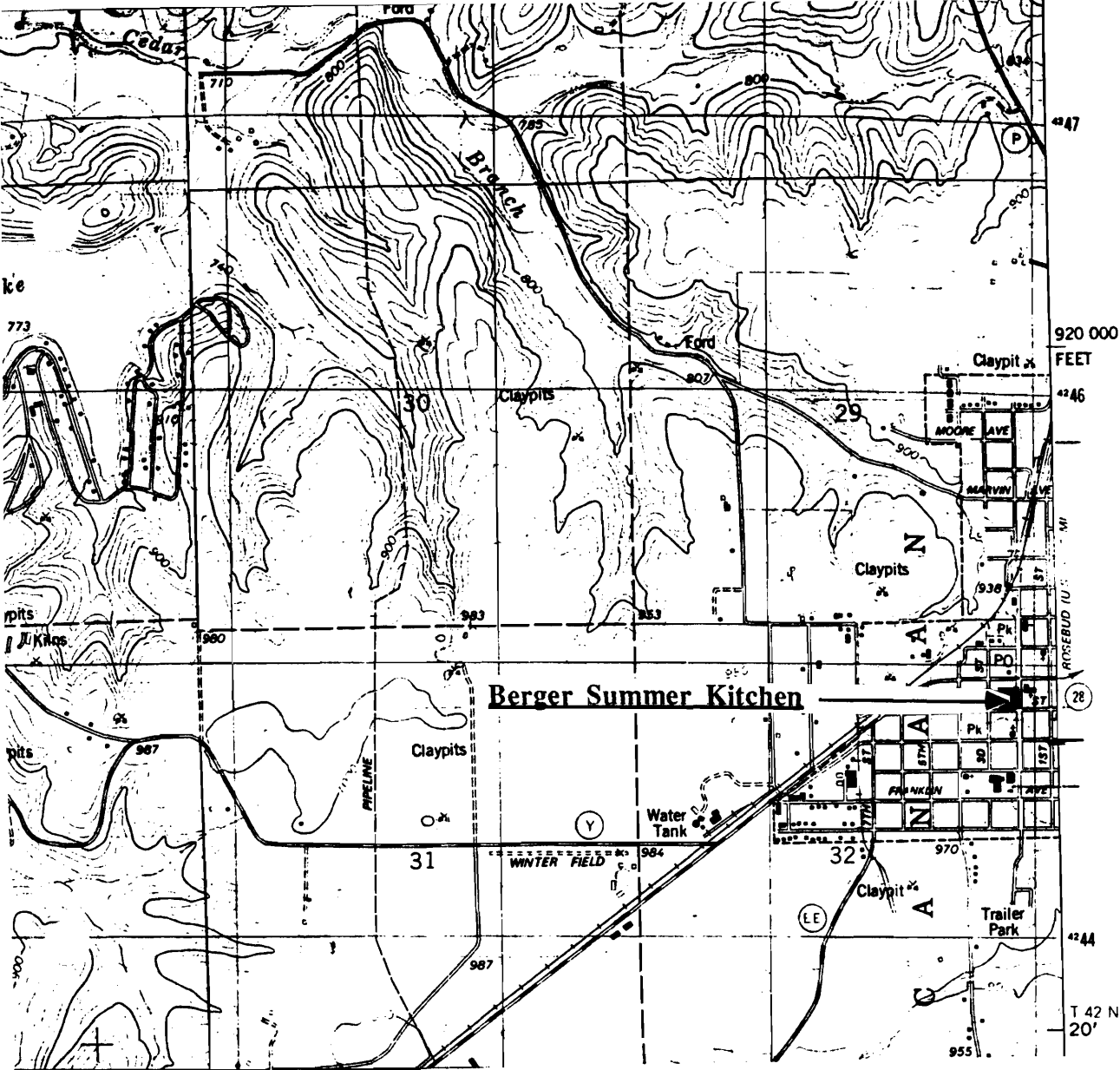
11. FORM PREPARED BY

NAME / TITLE Barbara S. Black - Assistant Historic Preservation Coordinator

ORGANIZATION Meramec Regional Planning Commission

ADDRESS 101 West Tenth Street, Rolla, Missouri 65401

DATE 9-13-86



THE BERGER SUMMER KITCHEN Owensville, Mo.

(Southern Gasconade County Survey)

U. S. G. S. 7.5 Minute Topographic Map
Owensville West Quadrangle
Scale: 1:24,000

UTM REFERENCES

Zone: 15
Easting: 631200
Northing: 4245840



6AAS003-077

MISSOURI OFFICE OF HISTORIC PRESERVATION / INVENTORY SURVEY FORM

1. NAME The Cornwall House

HISTORIC

AND / OR COMMON

2. LOCATION T42N. R5W. S32.

STREET & NUMBER 1st St. and Franklin Ave.

CITY, TOWN Owensville

VICINITY OF Canaan Township

STATE Missouri

CODE 29

COUNTY Gasconade County

CODE 073

3. CLASSIFICATION

CATEGORY	OWNERSHIP	STATUS	PRESENT USE
__ district	__ public	<input checked="" type="checkbox"/> occupied	__ agriculture
<input checked="" type="checkbox"/> building(s)	<input checked="" type="checkbox"/> private	__ unoccupied	__ museum
__ structure	__ both	__ work in progress	__ commercial
__ site	PUBLIC ACQUISITION	ACCESSIBLE	__ educational
__ object	__ in process	<input checked="" type="checkbox"/> yes: restricted	__ entertainment
	__ being considered	__ yes: unrestricted	__ government
	<input checked="" type="checkbox"/> N/A	__ no	__ industrial
			__ military
			__ other: _____

4. OWNER OF PROPERTY

NAME Kelly & Robin Cornwall

STREET & NUMBER

CITY, TOWN Owensville

VICINITY OF

STATE Missouri

5. LOCATION OF LEGAL DESCRIPTION

Assessor's Office
Phelps County Courthouse
Rolla, Missouri 65401

6. REPRESENTATION IN EXISTING SURVEYS

TITLE (None)	Determined Eligible?	Yes	No	Federal	State	County	Local
--------------	----------------------	-----	----	---------	-------	--------	-------

7. DESCRIPTION

CONDITION		CHECK ONE	CHECK ONE
__ excellent	__ deteriorated	<input checked="" type="checkbox"/> unaltered	<input checked="" type="checkbox"/> original site
<input checked="" type="checkbox"/> good	__ ruins	__ altered	__ moved date <u>Sept. 4, 1986</u>
__ fair	__ unexposed		

DESCRIBE THE PRESENT AND ORIGINAL (IF KNOWN) PHYSICAL APPEARANCE

The Cornwall house was also used as a Doctor's office at one time. Currently the Cornwalls are turning the house into two apartments; they are are successfully renovating the house in an appropriate time period decor. This house is a three story house of a square plan shape. It has a cement block foundation, a brick frame, and a tin roof. Architectural features cross gable rooflines with ridge ornaments and a center brick chimney. The windows are simple sash with cement lugsills. There is a front porch with unfluted columns. The Cornwall house is an example of American Foursquare with a Victorian Gothic influence.

8. SIGNIFICANCE - S. Gasconade County Survey - The Cornwall House

PERIOD	AREAS OF SIGNIFICANCE - CHECK AND JUSTIFY BELOW				
<input type="checkbox"/> prehistoric	<input type="checkbox"/> archeology - prehistoric	<input type="checkbox"/> community planning	<input type="checkbox"/> landscape architecture	<input type="checkbox"/> religion	
<input type="checkbox"/> 1400-1499	<input type="checkbox"/> archeology - historic	<input type="checkbox"/> conservation	<input type="checkbox"/> law	<input type="checkbox"/> science	
<input type="checkbox"/> 1500-1599	<input type="checkbox"/> agriculture	<input type="checkbox"/> economics	<input type="checkbox"/> literature	<input type="checkbox"/> sculpture	
<input type="checkbox"/> 1600-1699	<input type="checkbox"/> architecture	<input type="checkbox"/> education	<input type="checkbox"/> military	<input type="checkbox"/> social / humanitarian	
<input type="checkbox"/> 1700-1799	<input type="checkbox"/> art	<input type="checkbox"/> engineering	<input type="checkbox"/> music	<input type="checkbox"/> theater	
<input type="checkbox"/> 1800-1899	<input type="checkbox"/> commerce	<input type="checkbox"/> exploration / settlement	<input type="checkbox"/> philosophy	<input type="checkbox"/> transportation	
<input checked="" type="checkbox"/> 1900-	<input type="checkbox"/> communications	<input type="checkbox"/> industry	<input type="checkbox"/> politics / government	<input type="checkbox"/> other (specify)	
		<input type="checkbox"/> invention			

SPECIFIC DATES	Circa 1910	BUILDER / ARCHITECT	Unknwon
----------------	------------	---------------------	---------

STATEMENT OF SIGNIFICANCE (IN ONE PARAGRAPH)

Medicine - part of this house was once used as a Doctor's office; this house is currently being renovated.

9. MAJOR BIBLIOGRAPHICAL REFERENCES

Robin Cornwall

10. GEOGRAPHICAL DATA

ACREAGE OF PROPERTY one lot size QUADRANGLE NAME Owensville East Quad SCALE 1:24000
UTM REFERENCES

A

1	5	6	3	1	0	2	0	4	2	4	4	5	0	0
ZONE			EASTING				NORTHING							

C

--	--	--	--	--	--	--	--	--	--	--	--	--	--	--

B

ZONE			EASTING				NORTHING							

D

--	--	--	--	--	--	--	--	--	--	--	--	--	--	--

VERBAL BOUNDARY DESCRIPTION AND JUSTIFICATION The Cornwall house is located in Canaan township at the above referenced UTM coordinates. This location recognizes the building and the parameter of the grounds upon which it rests.

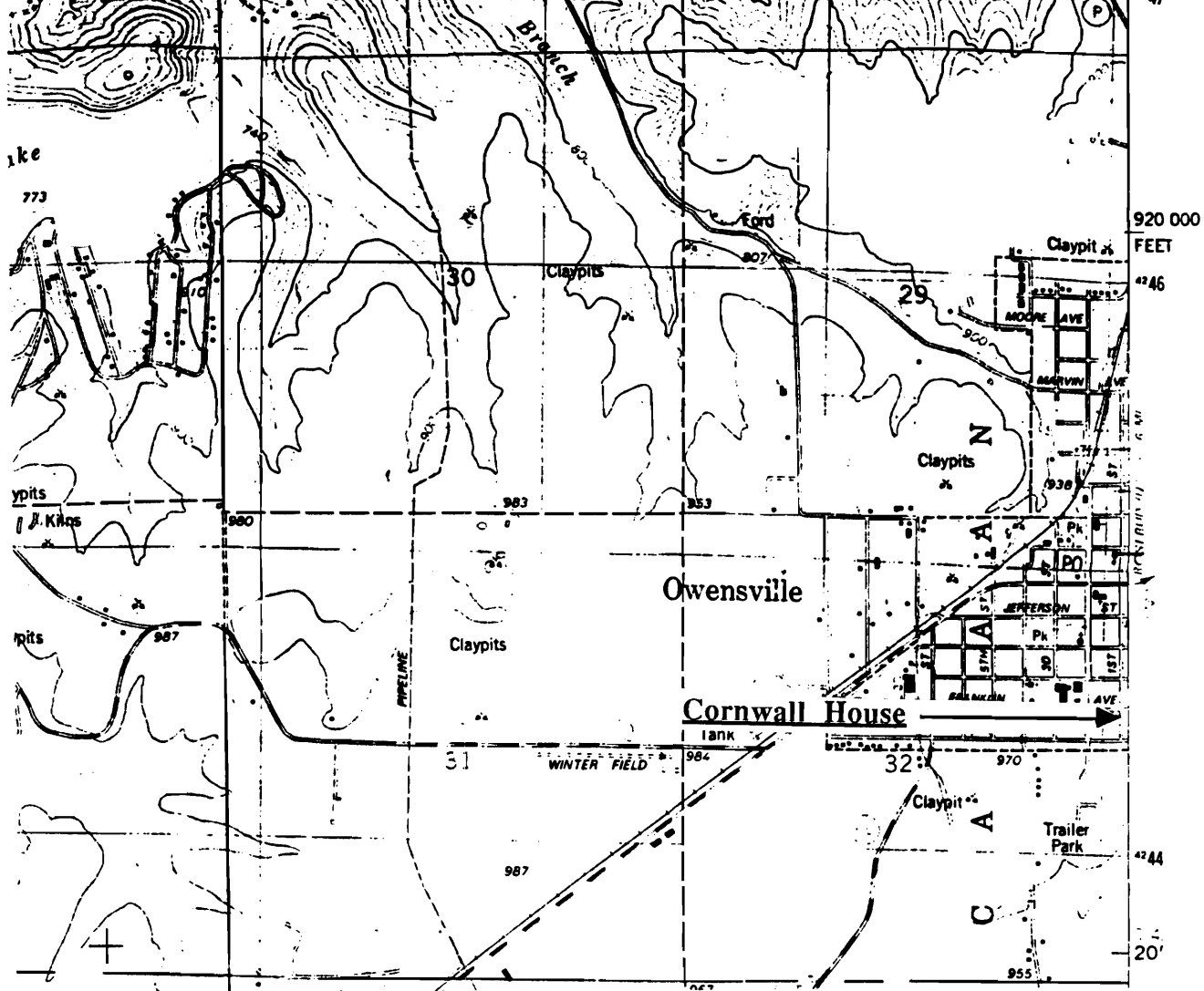
11. FORM PREPARED BY

NAME / TITLE Barbara S. Black - Assistant Historic Preservation Coordinator

ORGANIZATION Meramec Regional Planning Commission

ADDRESS 101 West Tenth Street, Rolla, Missouri 65401

DATE 9-8-86



THE CORNWALL HOUSE
Owensville, Mo.

(Southern Gasconade County Survey)

U. S. G. S. 7.5 Minute Topographic Map
Owensville East Quadrangle
Scale: 1:24,000

UTM REFERENCES

Zone: 15
Easting: 631020
Northing: 4244500



LAAS003-078

MISSOURI OFFICE OF HISTORIC PRESERVATION / INVENTORY SURVEY FORM

1. NAME The Dunton House

HISTORIC

AND / OR COMMON

2. LOCATION T42N. R5W. S32.

STREET & NUMBER 4th St. & Madison

CITY, TOWN Owensville

VICINITY OF Canaan Township

STATE Missouri

CODE 29

COUNTY Gasconade County

CODE 073

3. CLASSIFICATION

CATEGORY

OWNERSHIP

STATUS

PRESENT USE

__ district

__ public

☒ occupied

__ agriculture

__ museum

☒ building(s)

☒ private

__ unoccupied

__ commercial

__ park

__ structure

__ both

__ work in progress

__ educational

☒ private residence

__ site

PUBLIC ACQUISITION

ACCESSIBLE

__ entertainment

__ religious

__ object

__ in process

☒ yes: restricted

__ government

__ scientific

__ being considered

__ yes: unrestricted

__ industrial

__ transportation

☒ N/A

__ no

__ military

__ other: _____

4. OWNER OF PROPERTY

NAME

Leona Dunton

STREET & NUMBER

CITY, TOWN

Owensville

VICINITY OF

STATE Missouri

5. LOCATION OF LEGAL DESCRIPTION

Assessor's Office
Phelps County Courthouse
Rolla, Missouri 65401

6. REPRESENTATION IN EXISTING SURVEYS

TITLE (None)

Determined Eligible?

Yes

No

Federal

State

County

Local

7. DESCRIPTION

CONDITION

☒ excellent

__ deteriorated

CHECK ONE

☒ unaltered

CHECK ONE

☒ original site

__ good

__ ruins

__ altered

__ moved date Sept. 13, 1986

__ fair

__ unexposed

DESCRIBE THE PRESENT AND ORIGINAL (IF KNOWN) PHYSICAL APPEARANCE

The Dunton house is a two story brick building; the brick was made at the Korf Brother's kiln in the town of Rosebud. The original property was a land grant to Edward Luster - the co-founder of the town of Owensville. The land grant dates to 1843 and was signed by President John Tyler. The house itself was built around 1917 by Herman Koch who was an undertaker and also a hardware store owner. The house was also used (at one time) as the Nazarene Church. This house has a large wraparound porch with white columns. The Dunton house is an example of Colonial Revival architecture with a Victorian Gothic influence.

8. SIGNIFICANCE - S. Gasconade County Survey - Leona Dunton

PERIOD	AREAS OF SIGNIFICANCE - CHECK AND JUSTIFY BELOW			
<input type="checkbox"/> prehistoric	<input type="checkbox"/> archeology - prehistoric	<input type="checkbox"/> community planning	<input type="checkbox"/> landscape architecture	<input type="checkbox"/> religion
<input type="checkbox"/> 1400-1499	<input type="checkbox"/> archeology - historic	<input type="checkbox"/> conservation	<input type="checkbox"/> law	<input type="checkbox"/> science
<input type="checkbox"/> 1500-1599	<input type="checkbox"/> agriculture	<input type="checkbox"/> economics	<input type="checkbox"/> literature	<input type="checkbox"/> sculpture
<input type="checkbox"/> 1600-1699	<input type="checkbox"/> architecture	<input type="checkbox"/> education	<input type="checkbox"/> military	<input type="checkbox"/> social / humanitarian
<input type="checkbox"/> 1700-1799	<input type="checkbox"/> art	<input type="checkbox"/> engineering	<input type="checkbox"/> music	<input type="checkbox"/> theater
<input type="checkbox"/> 1800-1899	<input checked="" type="checkbox"/> commerce	<input checked="" type="checkbox"/> exploration / settlement	<input type="checkbox"/> philosophy	<input type="checkbox"/> transportation
<input checked="" type="checkbox"/> 1900-	<input type="checkbox"/> communications	<input type="checkbox"/> industry	<input type="checkbox"/> politics / government	<input type="checkbox"/> other (specify)
		<input type="checkbox"/> invention		

SPECIFIC DATES 1917 BUILDER / ARCHITECT Hermann Koch

STATEMENT OF SIGNIFICANCE (IN ONE PARAGRAPH)

Settlement/Commerce/Religion - Koch was undertaker and had a hardware store at one time. The bricks were fired at the Rosebud Kiln. The building was also once used as the Nazarene Church. The original property was a land grant to Edwad Luster dated 1843 by President John Tyler.

9. MAJOR BIBLIOGRAPHICAL REFERENCES

Leona Dunton

10. GEOGRAPHICAL DATA

ACREAGE OF PROPERTY one lot size QUADRANGLE NAME Owensville West Quad SCALE 1:24000
UTM REFERENCES

A

1	5	6	3	0	8	0	0
---	---	---	---	---	---	---	---

4	2	4	4	7	0	0
---	---	---	---	---	---	---

ZONE EASTING NORTHING

B

--	--	--	--	--	--	--

--	--	--	--	--	--	--

--	--	--	--	--	--	--

ZONE EASTING NORTHING

C

--	--	--	--	--	--	--

--	--	--	--	--	--	--

--	--	--	--	--	--	--

D

--	--	--	--	--	--	--

--	--	--	--	--	--	--

--	--	--	--	--	--	--

VERBAL BOUNDARY DESCRIPTION AND JUSTIFICATION The Dunton house is located in Canaan township at the above referenced UTM coordinates. This location recognizes the building and the parameter of the grounds upon which it rests.

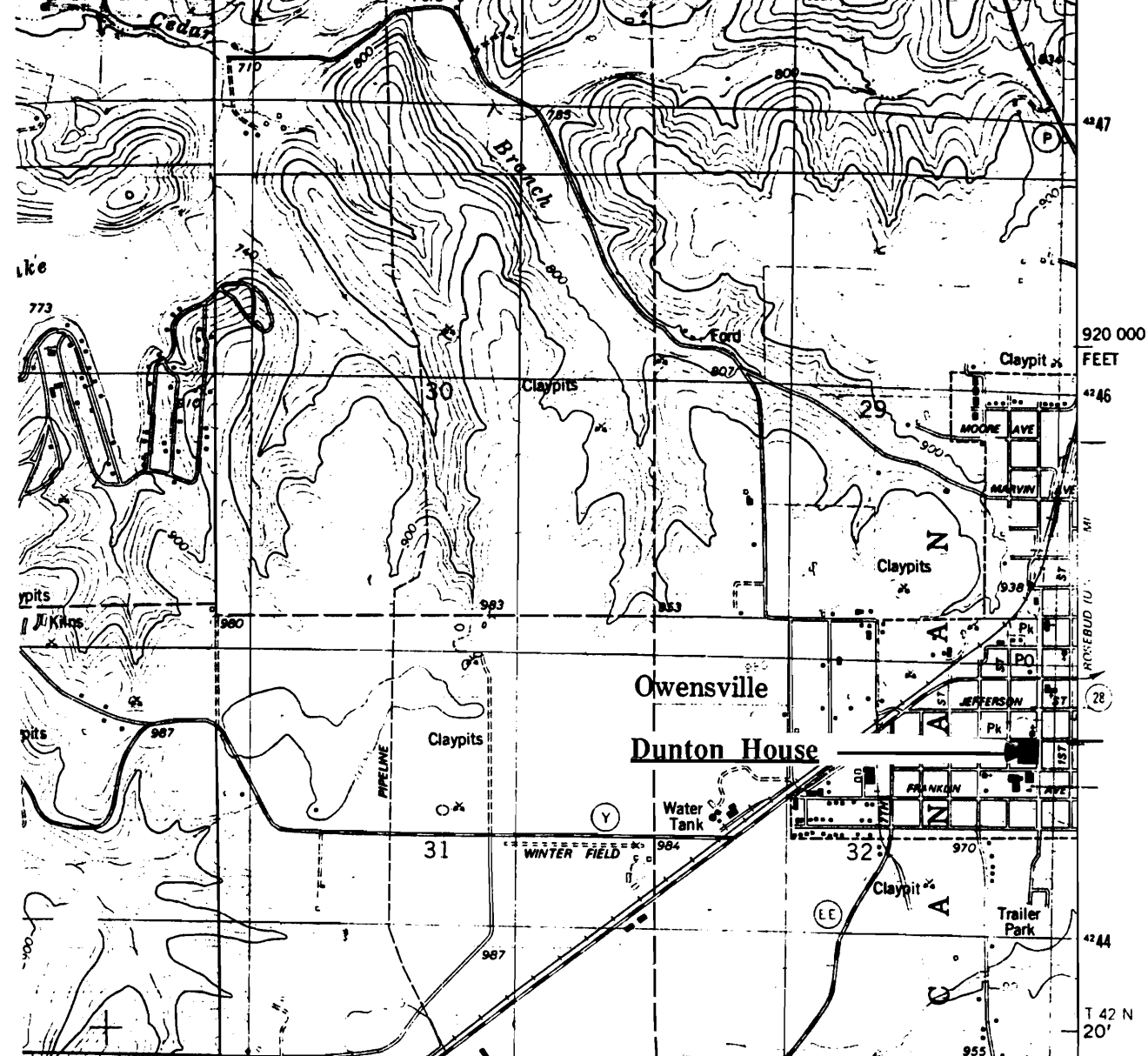
11. FORM PREPARED BY

NAME / TITLE Barbara S. Black - Assistant Historic Preservation Coordinator

ORGANIZATION Meramec Regional Planning Commission

ADDRESS 101 West Tenth Street, Rolla, Missouri 65401

DATE 9-12-86



THE DUNTON HOUSE
Owensville, Mo.

(Southern Gasconade County Survey)

U. S. G. S. 7.5 Minute Topographic Map
Owensville West Quadrangle
Scale: 1:24,000

UTM REFERENCES

Zone: 15

Easting: 630800

Northing: 4244700



MISSOURI OFFICE OF HISTORIC PRESERVATION / INVENTORY SURVEY FORM

1. NAME The Eller House

HISTORIC

AND / OR COMMON

2. LOCATION T41N. R5W. S9.

STREET & NUMBER Rt. 3, Hwy 19

CITY, TOWN (Rural) Owensville

VICINITY OF Canaan Township

STATE Missouri

CODE 29

COUNTY Gasconade County

CODE 073

3. CLASSIFICATION

CATEGORY

☐ district☒ building(s)☐ structure☐ site☐ object

OWNERSHIP

☐ public☒ private☐ both

PUBLIC ACQUISITION

☐ in process☐ being considered☒ N/A

STATUS

☒ occupied☐ unoccupied☐ work in progress

ACCESSIBLE

☒ yes: restricted☐ yes: unrestricted☐ no

PRESENT USE

☐ agriculture☐ commercial☐ educational☐ entertainment☐ government☐ industrial☐ military☐ museum☐ park☒ private residence☐ religious☐ scientific☐ transportation☐ other: _____

4. OWNER OF PROPERTY

NAME Leonard & Mercedes Eller

STREET & NUMBER Rt. 3, Hwy 19

CITY, TOWN (Rural) 19.

VICINITY OF Canaan Township STATE Missouri

5. LOCATION OF LEGAL DESCRIPTION

Assessor's Office
 Phelps County Courthouse
 Rolla, Missouri 65401

6. REPRESENTATION IN EXISTING SURVEYS

TITLE (None)	Determined Eligible?	Yes	No	Federal	State	County	Local

7. DESCRIPTION

CONDITION

☐ excellent☐ good☒ fair☐ deteriorated☐ ruins☐ unexposed

CHECK ONE

☒ unaltered☐ altered

CHECK ONE

☒ original site☐ moveddate Aug 25, 1986

DESCRIBE THE PRESENT AND ORIGINAL (IF KNOWN) PHYSICAL APPEARANCE

The Eller house is a two story structure of an irregular plan shape. It has a cement block foundation, a wooden frame, and a tin roof. The outer walls are covered in weatherboard shiplap. A low pitch pediment gable porch has new columns and the porch has been replaced in the style of the original. The Eller house is an example of modified Greek Revival architecture.

8. SIGNIFICANCE - S. Gasconade County Survey - Eiler

PERIOD	AREAS OF SIGNIFICANCE - CHECK AND JUSTIFY BELOW				
<input type="checkbox"/> prehistoric	<input type="checkbox"/> archeology - prehistoric	<input type="checkbox"/> community planning	<input type="checkbox"/> landscape architecture	<input type="checkbox"/> religion	
<input type="checkbox"/> 1400-1499	<input type="checkbox"/> archeology - historic	<input type="checkbox"/> conservation	<input type="checkbox"/> law	<input type="checkbox"/> science	
<input type="checkbox"/> 1500-1599	<input checked="" type="checkbox"/> agriculture	<input type="checkbox"/> economics	<input type="checkbox"/> literature	<input type="checkbox"/> sculpture	
<input type="checkbox"/> 1600-1699	<input type="checkbox"/> architecture	<input type="checkbox"/> education	<input type="checkbox"/> military	<input type="checkbox"/> social / humanitarian	
<input type="checkbox"/> 1700-1799	<input type="checkbox"/> art	<input type="checkbox"/> engineering	<input type="checkbox"/> music	<input type="checkbox"/> theater	
<input type="checkbox"/> 1800-1899	<input type="checkbox"/> commerce	<input type="checkbox"/> exploration / settlement	<input type="checkbox"/> philosophy	<input type="checkbox"/> transportation	
<input checked="" type="checkbox"/> 1900-	<input type="checkbox"/> communications	<input type="checkbox"/> industry	<input type="checkbox"/> politics / government	<input type="checkbox"/> other (specify)	
		<input type="checkbox"/> invention			

SPECIFIC DATES	Circa 1906	BUILDER / ARCHITECT	Zinn
----------------	------------	---------------------	------

STATEMENT OF SIGNIFICANCE (IN ONE PARAGRAPH)

Agriculture - This property has been used for agricultural purposes for many years.

9. MAJOR BIBLIOGRAPHICAL REFERENCES

Leonaard & Mercedes Eiler

10. GEOGRAPHICAL DATA

ACREAGE OF PROPERTY unknown QUADRANGLE NAME Owensville East Quad SCALE 1:24000
UTM REFERENCES

A	<table><tr><td>1</td><td>5</td></tr></table>	1	5	<table><tr><td>6</td><td>3</td><td>2</td><td>6</td><td>8</td><td>0</td></tr></table>	6	3	2	6	8	0	<table><tr><td>4</td><td>2</td><td>4</td><td>1</td><td>3</td><td>2</td><td>0</td></tr></table>	4	2	4	1	3	2	0	B	<table><tr><td></td><td></td><td></td><td></td><td></td><td></td><td></td><td></td><td></td><td></td></tr></table>											<table><tr><td></td><td></td><td></td><td></td><td></td><td></td><td></td><td></td><td></td><td></td></tr></table>											<table><tr><td></td><td></td><td></td><td></td><td></td><td></td><td></td><td></td><td></td><td></td></tr></table>														
1	5																																																							
6	3	2	6	8	0																																																			
4	2	4	1	3	2	0																																																		
	ZONE	EASTING	NORTHING		ZONE	EASTING	NORTHING																																																	
C	<table><tr><td></td><td></td><td></td><td></td><td></td><td></td><td></td><td></td><td></td><td></td></tr></table>											<table><tr><td></td><td></td><td></td><td></td><td></td><td></td><td></td><td></td><td></td><td></td></tr></table>											D	<table><tr><td></td><td></td><td></td><td></td><td></td><td></td><td></td><td></td><td></td><td></td></tr></table>											<table><tr><td></td><td></td><td></td><td></td><td></td><td></td><td></td><td></td><td></td><td></td></tr></table>											<table><tr><td></td><td></td><td></td><td></td><td></td><td></td><td></td><td></td><td></td><td></td></tr></table>										

VERBAL BOUNDARY DESCRIPTION AND JUSTIFICATION The Eiler house is located in Canaan township at the above referenced UTM coordinates. This location recognizes the building and the parameter of the grounds upon which it rests.

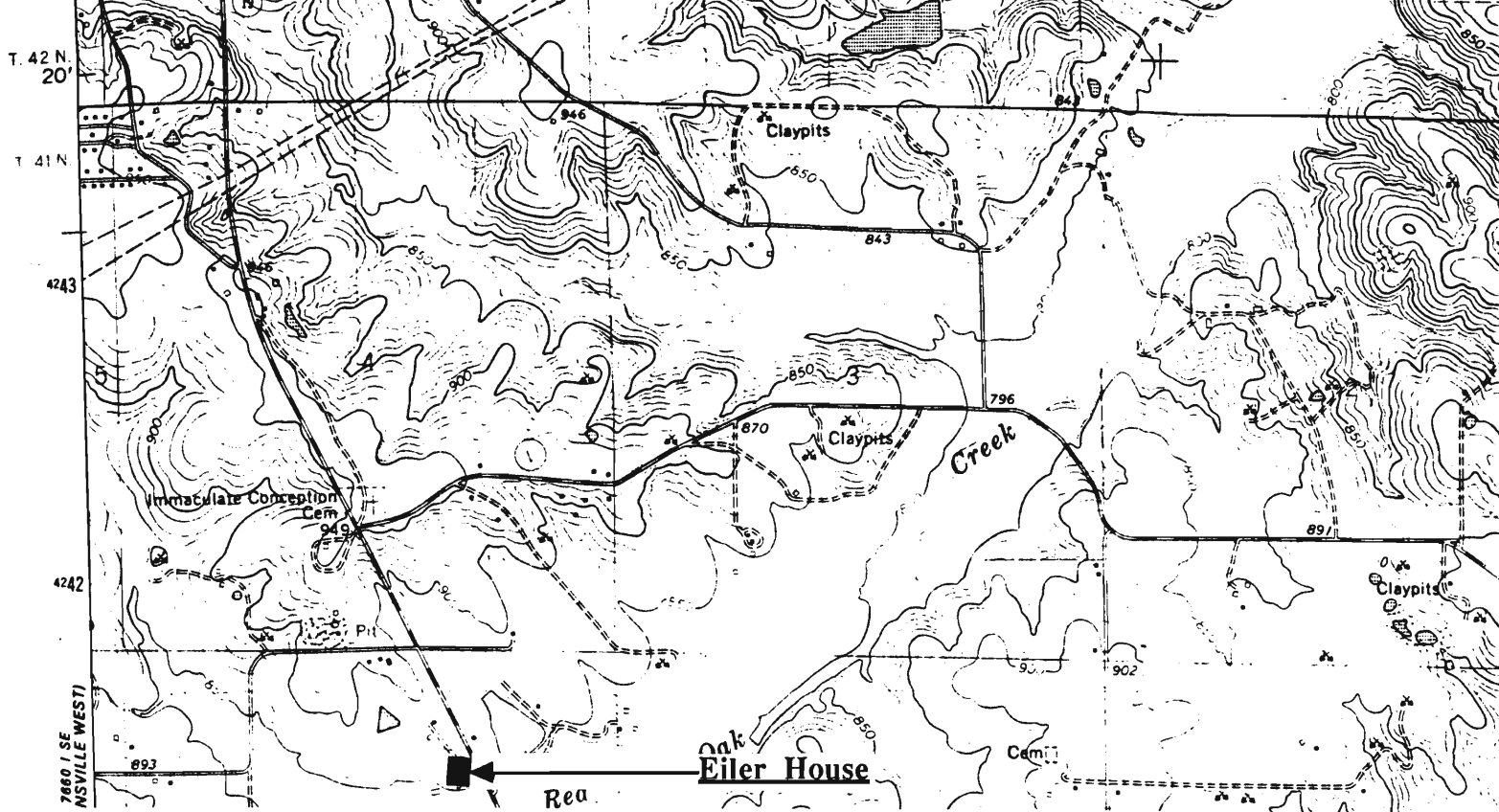
11. FORM PREPARED BY

NAME / TITLE Barbara S. Black - Assistant Historic Preservation Coordinator

ORGANIZATION Meramec Regional Planning Commission

ADDRESS 101 West Tenth Street, Rolla, Missouri 65401

DATE 8-25-86



THE EILER HOUSE
(Rural) Owensville, Mo.

(Southern Gasconade County Survey)

U. S. G. S. 7.5 Minute Topographic Map
Owensville East Quadrangle
Scale: 1:24,000

UTM REFERENCES
Zone: 15
Easting: 632680
Northing: 4241320



LAAS003-080

MISSOURI OFFICE OF HISTORIC PRESERVATION / INVENTORY SURVEY FORM

1. NAME **Farmers Home Mill**

HISTORIC

AND / OR COMMON

2. LOCATION **T42N. R5W. S32.**

STREET & NUMBER **2nd St. & McFadden**

CITY, TOWN **Owensville**

VICINITY OF **Canaan Township**

STATE **Missouri**

CODE **29**

COUNTY **Gasconade County**

CODE **073**

3. CLASSIFICATION

CATEGORY

OWNERSHIP

STATUS

PRESENT USE

☐ district

☐ public

☒ occupied

☐ agriculture

☐ museum

☒ building(s)

☒ private

☐ unoccupied

☐ commercial

☐ park

☐ structure

☐ both

☐ work in progress

☐ educational

☒ private residence

☐ site

PUBLIC ACQUISITION

ACCESSIBLE

☐ entertainment

☐ religious

☐ object

☐ in process

☒ yes: restricted

☐ government

☐ scientific

☐ being considered

☐ yes: unrestricted

☐ industrial

☐ transportation

☒ N/A

☐ no

☐ military

☐ other: _____

4. OWNER OF PROPERTY

NAME

STREET & NUMBER

CITY, TOWN

VICINITY OF

STATE **Missouri**

5. LOCATION OF LEGAL DESCRIPTION

Assessor's Office
Phelps County Courthouse
Rolla, Missouri 65401

6. REPRESENTATION IN EXISTING SURVEYS

TITLE **(None)**

Determined Eligible?

Yes

No

Federal

State

County

Local

7. DESCRIPTION

CONDITION

CHECK ONE

CHECK ONE

☐ excellent

☐ deteriorated

☒ unaltered

☒ original site

☐ good

☐ ruins

☐ altered

☐ moved date **Sept. 4, 1986**

☒ fair

☐ unexposed

DESCRIBE THE PRESENT AND ORIGINAL (IF KNOWN) PHYSICAL APPEARANCE

The Farmers Home Mill is over 100 years old. It is a two story structure made cement slab rocks; the side quoins are made of cement slabs. It has a false front facade and a flat roofline.

8. SIGNIFICANCE - S. Gasconade County Survey - Farmers Home Mill/Owensville

PERIOD	AREAS OF SIGNIFICANCE - CHECK AND JUSTIFY BELOW				
<input type="checkbox"/> prehistoric	<input type="checkbox"/> archeology - prehistoric	<input type="checkbox"/> community planning	<input type="checkbox"/> landscape architecture	<input type="checkbox"/> religion	
<input type="checkbox"/> 1400-1499	<input type="checkbox"/> archeology - historic	<input type="checkbox"/> conservation	<input type="checkbox"/> law	<input type="checkbox"/> science	
<input type="checkbox"/> 1500-1599	<input checked="" type="checkbox"/> agriculture	<input type="checkbox"/> economics	<input type="checkbox"/> literature	<input type="checkbox"/> sculpture	
<input type="checkbox"/> 1600-1699	<input type="checkbox"/> architecture	<input type="checkbox"/> education	<input type="checkbox"/> military	<input type="checkbox"/> social / humanitarian	
<input type="checkbox"/> 1700-1799	<input type="checkbox"/> art	<input type="checkbox"/> engineering	<input type="checkbox"/> music	<input type="checkbox"/> theater	
<input checked="" type="checkbox"/> 1800-1899	<input type="checkbox"/> commerce	<input type="checkbox"/> exploration / settlement	<input type="checkbox"/> philosophy	<input type="checkbox"/> transportation	
<input type="checkbox"/> 1900-	<input type="checkbox"/> communications	<input type="checkbox"/> industry	<input type="checkbox"/> politics / government	<input type="checkbox"/> other (specify)	
		<input type="checkbox"/> invention			

SPECIFIC DATES Circa 1886 BUILDER / ARCHITECT

STATEMENT OF SIGNIFICANCE (IN ONE PARAGRAPH)

Agriculture - The Farmers Mill use to be a flour mill and is over over 100 years old; it is now used as storage for MFA

9. MAJOR BIBLIOGRAPHICAL REFERENCES

Harold Pogue

10. GEOGRAPHICAL DATA

ACREAGE OF PROPERTY one lot size QUADRANGLE NAME Owensville East Quad SCALE 1:24000
UTM REFERENCES

A <div style="display: flex; justify-content: space-around;"> <div style="border: 1px solid black; padding: 2px;">1 5</div> <div style="border: 1px solid black; padding: 2px;">6 3 0 8 6 0</div> <div style="border: 1px solid black; padding: 2px;">4 2 4 5 3 8 0</div> </div> <div style="display: flex; justify-content: space-around; margin-top: 5px;"> ZONE EASTING NORTHING </div>	B <div style="display: flex; justify-content: space-around;"> <div style="border: 1px solid black; padding: 2px;"> </div> <div style="border: 1px solid black; padding: 2px;"> </div> <div style="border: 1px solid black; padding: 2px;"> </div> <div style="border: 1px solid black; padding: 2px;"> </div> <div style="border: 1px solid black; padding: 2px;"> </div> <div style="border: 1px solid black; padding: 2px;"> </div> <div style="border: 1px solid black; padding: 2px;"> </div> <div style="border: 1px solid black; padding: 2px;"> </div> </div> <div style="display: flex; justify-content: space-around; margin-top: 5px;"> ZONE EASTING NORTHING </div>
C <div style="display: flex; justify-content: space-around;"> <div style="border: 1px solid black; padding: 2px;"> </div> <div style="border: 1px solid black; padding: 2px;"> </div> <div style="border: 1px solid black; padding: 2px;"> </div> <div style="border: 1px solid black; padding: 2px;"> </div> <div style="border: 1px solid black; padding: 2px;"> </div> <div style="border: 1px solid black; padding: 2px;"> </div> <div style="border: 1px solid black; padding: 2px;"> </div> <div style="border: 1px solid black; padding: 2px;"> </div> </div>	D <div style="display: flex; justify-content: space-around;"> <div style="border: 1px solid black; padding: 2px;"> </div> <div style="border: 1px solid black; padding: 2px;"> </div> <div style="border: 1px solid black; padding: 2px;"> </div> <div style="border: 1px solid black; padding: 2px;"> </div> <div style="border: 1px solid black; padding: 2px;"> </div> <div style="border: 1px solid black; padding: 2px;"> </div> <div style="border: 1px solid black; padding: 2px;"> </div> <div style="border: 1px solid black; padding: 2px;"> </div> </div>

VERBAL BOUNDARY DESCRIPTION AND JUSTIFICATION **The Farmers Home Mill is located in Canaan township at the above referenced UTM coordinates. This location recognizes the building and the parameter of the grounds upon which it rests.**

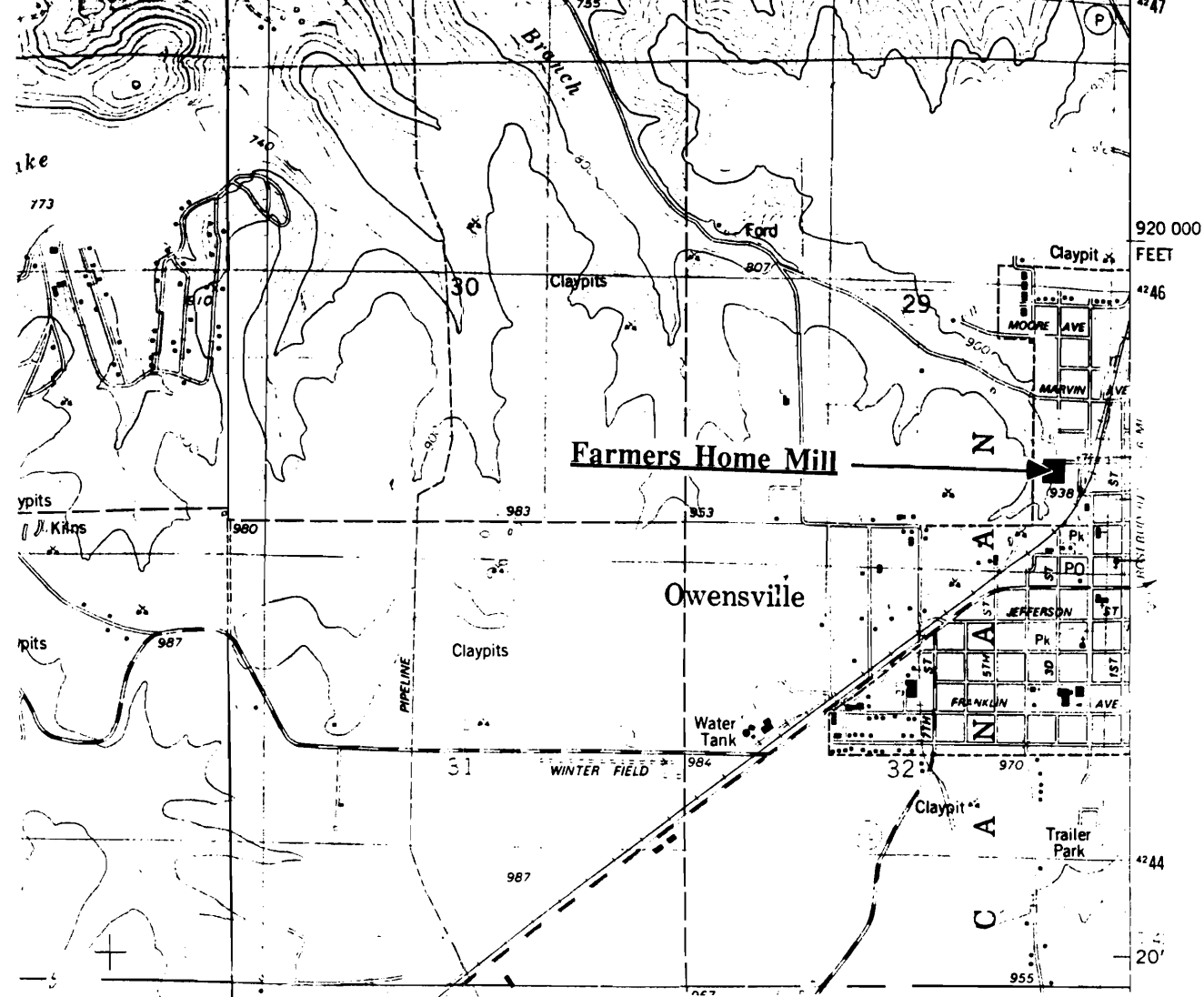
11. FORM PREPARED BY

NAME / TITLE **Barbara S. Black - Assistant Historic Preservation Coordinator**

ORGANIZATION **Meramec Regional Planning Commission**

ADDRESS **101 West Tenth Street, Rolla, Missouri 65401**

DATE **9-8-86**



FARMERS HOME MILL **Owensville, Mo.**

(Southern Gasconade County Survey)

U. S. G. S. 7.5 Minute Topographic Map
Owensville East Quadrangle
Scale: 1:24,000

UTM REFERENCES
Zone: 15
Easting: 630860
Northing: 4245380



MISSOURI OFFICE OF HISTORIC PRESERVATION / INVENTORY SURVEY FORM

1. NAME Farmhouse

HISTORIC

AND / OR COMMON

2. LOCATION T40N. R5W. S11.

STREET & NUMBER Hwy. 19

CITY, TOWN (Rural) Owensville

VICINITY OF Brush Creek Toendhip

STATE Missouri

CODE 29

COUNTY Gasconade County

CODE 073

3. CLASSIFICATION

CATEGORY

OWNERSHIP

STATUS

PRESENT USE

___ district

___ public

___ occupied

___ agriculture

___ museum

X building(s)

X private

X unoccupied

___ commercial

___ park

___ structure

___ both

___ work in progress

___ educational

X private residence

___ site

PUBLIC ACQUISITION

ACCESSIBLE

___ entertainment

___ religious

___ object

___ in process

___ yes: restricted

___ government

___ scientific

___ being considered

___ yes: unrestricted

___ industrial

___ transportation

___ N/A

___ no

___ military

___ other:

4. OWNER OF PROPERTY

NAME

STREET & NUMBER

CITY, TOWN

VICINITY OF

STATE Missouri

5. LOCATION OF LEGAL DESCRIPTION

Assessor's Office
Phelps County Courthouse
Rolla, Missouri 65401

6. REPRESENTATION IN EXISTING SURVEYS

TITLE (None)

Determined Eligible?

Yes

No

Federal

State

County

Local

7. DESCRIPTION

CONDITION

CHECK ONE

CHECK ONE

___ excellent

___ deteriorated

X unaltered

X original site

___ good

___ ruins

___ altered

___ moved

date Aug 25, 1986

___ fair

___ unexposed

DESCRIBE THE PRESENT AND ORIGINAL (IF KNOWN) PHYSICAL APPEARANCE

This is a two story building with an elevated front porch. This farmhouse is an example of modified Greek Revival style of architecture.

8. SIGNIFICANCE - Washington County Survey - Farmhouse/hwy 19.

PERIOD	AREAS OF SIGNIFICANCE - CHECK AND JUSTIFY BELOW				
<input type="checkbox"/> prehistoric	<input type="checkbox"/> archeology - prehistoric	<input type="checkbox"/> community planning	<input type="checkbox"/> landscape architecture	<input type="checkbox"/> religion	
<input type="checkbox"/> 1400-1499	<input type="checkbox"/> archeology - historic	<input type="checkbox"/> conservation	<input type="checkbox"/> law	<input type="checkbox"/> science	
<input type="checkbox"/> 1500-1599	<input type="checkbox"/> agriculture	<input type="checkbox"/> economics	<input type="checkbox"/> literature	<input type="checkbox"/> sculpture	
<input type="checkbox"/> 1600-1699	<input checked="" type="checkbox"/> architecture	<input type="checkbox"/> education	<input type="checkbox"/> military	<input type="checkbox"/> social / humanitarian	
<input type="checkbox"/> 1700-1799	<input type="checkbox"/> art	<input type="checkbox"/> engineering	<input type="checkbox"/> music	<input type="checkbox"/> theater	
<input type="checkbox"/> 1800-1899	<input type="checkbox"/> commerce	<input type="checkbox"/> exploration / settlement	<input type="checkbox"/> philosophy	<input type="checkbox"/> transportation	
<input checked="" type="checkbox"/> 1900-	<input type="checkbox"/> communications	<input type="checkbox"/> industry	<input type="checkbox"/> politics / government	<input type="checkbox"/> other (specify)	
		<input type="checkbox"/> invention			

SPECIFIC DATES	1915	BUILDER / ARCHITECT
----------------	------	---------------------

STATEMENT OF SIGNIFICANCE (IN ONE PARAGRAPH)

Architecture - This house is an example of modified Greek Revival architecture.

9. MAJOR BIBLIOGRAPHICAL REFERENCES

10. GEOGRAPHICAL DATA

ACREAGE OF PROPERTY unknown QUADRANGLE NAME Oak Hill Quad SCALE 1:24000
UTM REFERENCES

A	<table><tr><td>1</td><td>5</td></tr></table>	1	5	<table><tr><td>6</td><td>3</td><td>5</td><td>9</td><td>8</td><td>0</td></tr></table>	6	3	5	9	8	0	<table><tr><td>4</td><td>2</td><td>3</td><td>1</td><td>0</td><td>2</td><td>0</td></tr></table>	4	2	3	1	0	2	0	B	<table><tr><td></td><td></td><td></td><td></td><td></td><td></td></tr></table>							<table><tr><td></td><td></td><td></td><td></td><td></td><td></td></tr></table>							<table><tr><td></td><td></td><td></td><td></td><td></td><td></td></tr></table>									
1	5																																										
6	3	5	9	8	0																																						
4	2	3	1	0	2	0																																					
	ZONE	EASTING	NORTHING		ZONE	EASTING	NORTHING																																				
C	<table><tr><td></td><td></td><td></td><td></td><td></td><td></td></tr></table>							<table><tr><td></td><td></td><td></td><td></td><td></td><td></td></tr></table>							<table><tr><td></td><td></td><td></td><td></td><td></td><td></td></tr></table>							D	<table><tr><td></td><td></td><td></td><td></td><td></td><td></td></tr></table>							<table><tr><td></td><td></td><td></td><td></td><td></td><td></td></tr></table>							<table><tr><td></td><td></td><td></td><td></td><td></td><td></td></tr></table>						
	ZONE	EASTING	NORTHING		ZONE	EASTING	NORTHING																																				

VERBAL BOUNDARY DESCRIPTION AND JUSTIFICATION This building is located in Brush Creek Township at the above referenced UTM coordinates. This locaton recognizes the bulding and the parameter of the grounds upoon which it rests.

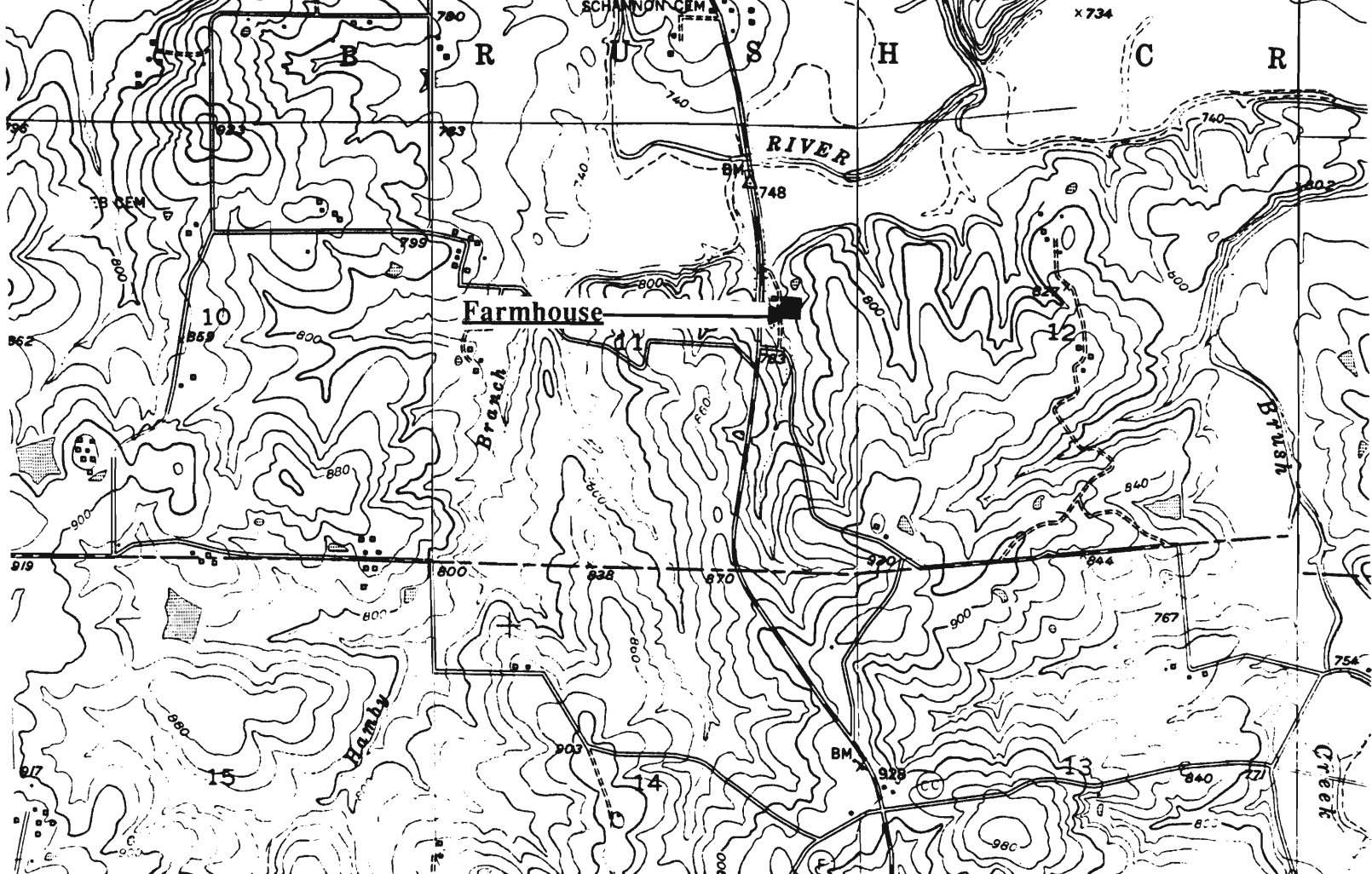
11. FORM PREPARED BY

NAME / TITLE Barbara S. Black - Assistant Historic Preservation Coordinator

ORGANIZATION Meramec Regional Planning Commission

ADDRESS 101 West Tenth Street, Rolla, Missouri 65401

DATE 8-25-86



THE FARMHOUSE
(Rural) Owensville, Mo.

(Southern Gasconade County Survey)

U. S. G. S. 7.5 Minute Topographic Map
Oak Hill Quadrangle
Scale: 1:24,000

UTM REFERENCES
Zone: 15
Easting: 635980
Northing: 4231020



6AAS003-082

MISSOURI OFFICE OF HISTORIC PRESERVATION / INVENTORY SURVEY FORM

1. NAME Farmhouse on N. 19

HISTORIC

AND / OR COMMON

2. LOCATION T42N. R5W. SS21.

STREET & NUMBER Old Springfield Rd.

CITY, TOWN Owensville

VICINITY OF Canaan Township

STATE Missouri

CODE 29

COUNTY Gasconade County

CODE 073

3. CLASSIFICATION

CATEGORY

☐ district

☒ building(s)

☐ structure

☐ site

☐ object

OWNERSHIP

☐ public

☒ private

☐ both

PUBLIC ACQUISITION

☐ in process

☐ being considered

☒ N/A

STATUS

☒ occupied

☐ unoccupied

☐ work in progress

ACCESSIBLE

☒ yes: restricted

☐ yes: unrestricted

☐ no

PRESENT USE

☐ agriculture

☐ commercial

☐ educational

☐ entertainment

☐ government

☐ industrial

☐ military

☐ museum

☐ park

☒ private residence

☐ religious

☐ scientific

☐ transportation

☐ other: _____

4. OWNER OF PROPERTY

NAME

STREET & NUMBER

CITY, TOWN

VICINITY OF

STATE Missouri

5. LOCATION OF LEGAL DESCRIPTION

Assessor's Office
Phelps County Courthouse
Rolla, Missouri 65401

6. REPRESENTATION IN EXISTING SURVEYS

TITLE (None)

Determined Eligible?

Yes

No

Federal

State

County

Local

7. DESCRIPTION

CONDITION

☐ excellent

☒ good

☐ fair

☐ deteriorated

☐ ruins

☐ unexposed

CHECK ONE

☒ unaltered

☐ altered

CHECK ONE

☒ original site

☐ moved

date Aug 25, 1986

DESCRIBE THE PRESENT AND ORIGINAL (IF KNOWN) PHYSICAL APPEARANCE

This farmhouse has a rock foundation and is of a Vernacular style of architecture; it sets back from the Old Springfield Rd. running through Owensville.

8. SIGNIFICANCE - S. Gasconade County Survey -

PERIOD	AREAS OF SIGNIFICANCE - CHECK AND JUSTIFY BELOW				
<input type="checkbox"/> prehistoric	<input type="checkbox"/> archeology - prehistoric	<input checked="" type="checkbox"/> community planning	<input type="checkbox"/> landscape architecture	<input type="checkbox"/> religion	
<input type="checkbox"/> 1400-1499	<input type="checkbox"/> archeology - historic	<input type="checkbox"/> conservation	<input type="checkbox"/> law	<input type="checkbox"/> science	
<input type="checkbox"/> 1500-1599	<input type="checkbox"/> agriculture	<input type="checkbox"/> economics	<input type="checkbox"/> literature	<input type="checkbox"/> sculpture	
<input type="checkbox"/> 1600-1699	<input type="checkbox"/> architecture	<input type="checkbox"/> education	<input type="checkbox"/> military	<input type="checkbox"/> social / humanitarian	
<input type="checkbox"/> 1700-1799	<input type="checkbox"/> art	<input type="checkbox"/> engineering	<input type="checkbox"/> music	<input type="checkbox"/> theater	
<input type="checkbox"/> 1800-1899	<input type="checkbox"/> commerce	<input type="checkbox"/> exploration / settlement	<input type="checkbox"/> philosophy	<input type="checkbox"/> transportation	
<input checked="" type="checkbox"/> 1900-	<input type="checkbox"/> communications	<input type="checkbox"/> industry	<input type="checkbox"/> politics / government	<input type="checkbox"/> other (specify)	
		<input type="checkbox"/> invention			

SPECIFIC DATES	1900	BUILDER / ARCHITECT
----------------	------	---------------------

STATEMENT OF SIGNIFICANCE (IN ONE PARAGRAPH)

Community - This house sets back from the Old Springfield Rd. that runs along Owensville

9. MAJOR BIBLIOGRAPHICAL REFERENCES

10. GEOGRAPHICAL DATA

ACREAGE OF PROPERTY unknown QUADRANGLE NAME Owensville East Quad SCALE 1:24000
 UTM REFERENCES

A	1 5	6 3 2 2 4 0	4 2 4 6 2 8 0	B							
	ZONE	EASTING	NORTHING		ZONE	EASTING	NORTHING				
C				D							

VERBAL BOUNDARY DESCRIPTION AND JUSTIFICATION The house is located in Canaan township at the above referenced UTM coordinates. This location recognizes the building and the parameter of the grounds upon which it rests.

11. FORM PREPARED BY

NAME / TITLE	Barbara S. Black - Assistant Historic Preservation Coordinator	
ORGANIZATION	Meramec Regional Planning Commission	
ADDRESS	101 West Tenth Street, Rolla, Missouri 65401	DATE 8-25-86

7660' NE
(GOERLICH RIDGE)



UTM REFERENCES
Zone: 15
Easting: 632240
Northing: 4246280



MISSOURI OFFICE OF HISTORIC PRESERVATION / INVENTORY SURVEY FORM

1. NAME The Faucett House

HISTORIC

AND / OR COMMON

2. LOCATION T42N. R5W. S

STREET & NUMBER 1st St. & Franklin Ave.

CITY, TOWN Owensville

VICINITY OF Canaan Township

STATE Missouri

CODE 29

COUNTY Gasconade County

CODE 073

3. CLASSIFICATION

CATEGORY

OWNERSHIP

STATUS

PRESENT USE

☐ district☐ public☒ occupied☐ agriculture☐ museum☒ building(s)☒ private☐ unoccupied☐ commercial☐ park☐ structure☐ both☐ work in progress☐ educational☒ private residence☐ site

PUBLIC ACQUISITION

ACCESSIBLE

☐ entertainment☐ religious☐ object☐ in process☒ yes: restricted☐ government☐ scientific☐ being considered☐ yes: unrestricted☐ industrial☐ transportation☒ N/A☐ no☐ military☐ other: _____

4. OWNER OF PROPERTY

NAME

STREET & NUMBER

CITY, TOWN

VICINITY OF

STATE Missouri

5. LOCATION OF LEGAL DESCRIPTION

Assessor's Office
Phelps County Courthouse
Rolla, Missouri 65401

6. REPRESENTATION IN EXISTING SURVEYS

TITLE (None)

Determined Eligible?

Yes

No

Federal

State

County

Local

7. DESCRIPTION

CONDITION

CHECK ONE

CHECK ONE

☐ excellent☐ deteriorated☒ unaltered☒ original site☒ good☐ ruins☐ altered☐ moved

date Sept. 4, 1986

☐ fair☐ unexposed

DESCRIBE THE PRESENT AND ORIGINAL (IF KNOWN) PHYSICAL APPEARANCE

The Faucett house is a two story structure of a square plan shape. It has a rock foundation, a brick frame, and a hip roofline. Wall dormers are aligned on the second floor. The front porch has a semi hip roofline. This house is an example of American Foursquare with a Colonial Revival influence.

8. SIGNIFICANCE - S. Gasconade County Survey - Faucett House in Owensville

PERIOD	AREAS OF SIGNIFICANCE - CHECK AND JUSTIFY BELOW				
<input type="checkbox"/> prehistoric	<input type="checkbox"/> archeology - prehistoric	<input type="checkbox"/> community planning	<input type="checkbox"/> landscape architecture	<input type="checkbox"/> religion	
<input type="checkbox"/> 1400-1499	<input type="checkbox"/> archeology - historic	<input type="checkbox"/> conservation	<input type="checkbox"/> law	<input type="checkbox"/> science	
<input type="checkbox"/> 1500-1599	<input type="checkbox"/> agriculture	<input type="checkbox"/> economics	<input type="checkbox"/> literature	<input type="checkbox"/> sculpture	
<input type="checkbox"/> 1600-1699	<input checked="" type="checkbox"/> architecture	<input type="checkbox"/> education	<input type="checkbox"/> military	<input type="checkbox"/> social / humanitarian	
<input type="checkbox"/> 1700-1799	<input type="checkbox"/> art	<input type="checkbox"/> engineering	<input type="checkbox"/> music	<input type="checkbox"/> theater	
<input checked="" type="checkbox"/> 1800-1899	<input type="checkbox"/> commerce	<input type="checkbox"/> exploration / settlement	<input type="checkbox"/> philosophy	<input type="checkbox"/> transportation	
<input type="checkbox"/> 1900-	<input type="checkbox"/> communications	<input type="checkbox"/> industry	<input type="checkbox"/> politics / government	<input type="checkbox"/> other (specify)	
		<input type="checkbox"/> invention			

SPECIFIC DATES	Circa 1880	BUILDER / ARCHITECT
----------------	------------	---------------------

STATEMENT OF SIGNIFICANCE (IN ONE PARAGRAPH)

Architecture - This house is an old house and is an example of American Foursquare architecture.

9. MAJOR BIBLIOGRAPHICAL REFERENCES

Robin Cornwall

10. GEOGRAPHICAL DATA

ACREAGE OF PROPERTY one lot size QUADRANGLE NAME Owensville East Quad SCALE 1:24000
UTM REFERENCES

A

1	5	6	3	1	0	2	0	4	2	4	4	5	2	0
ZONE		EASTING				NORTHING								

B

ZONE		EASTING				NORTHING								

C

--	--	--	--	--	--	--	--	--	--	--	--	--	--	--

D

--	--	--	--	--	--	--	--	--	--	--	--	--	--	--

VERBAL BOUNDARY DESCRIPTION AND JUSTIFICATION The Faucett house is located in Canaan township at the above referenced UTM coordinates. This location recognizes the building and the parameter of the grounds upon which it rests.

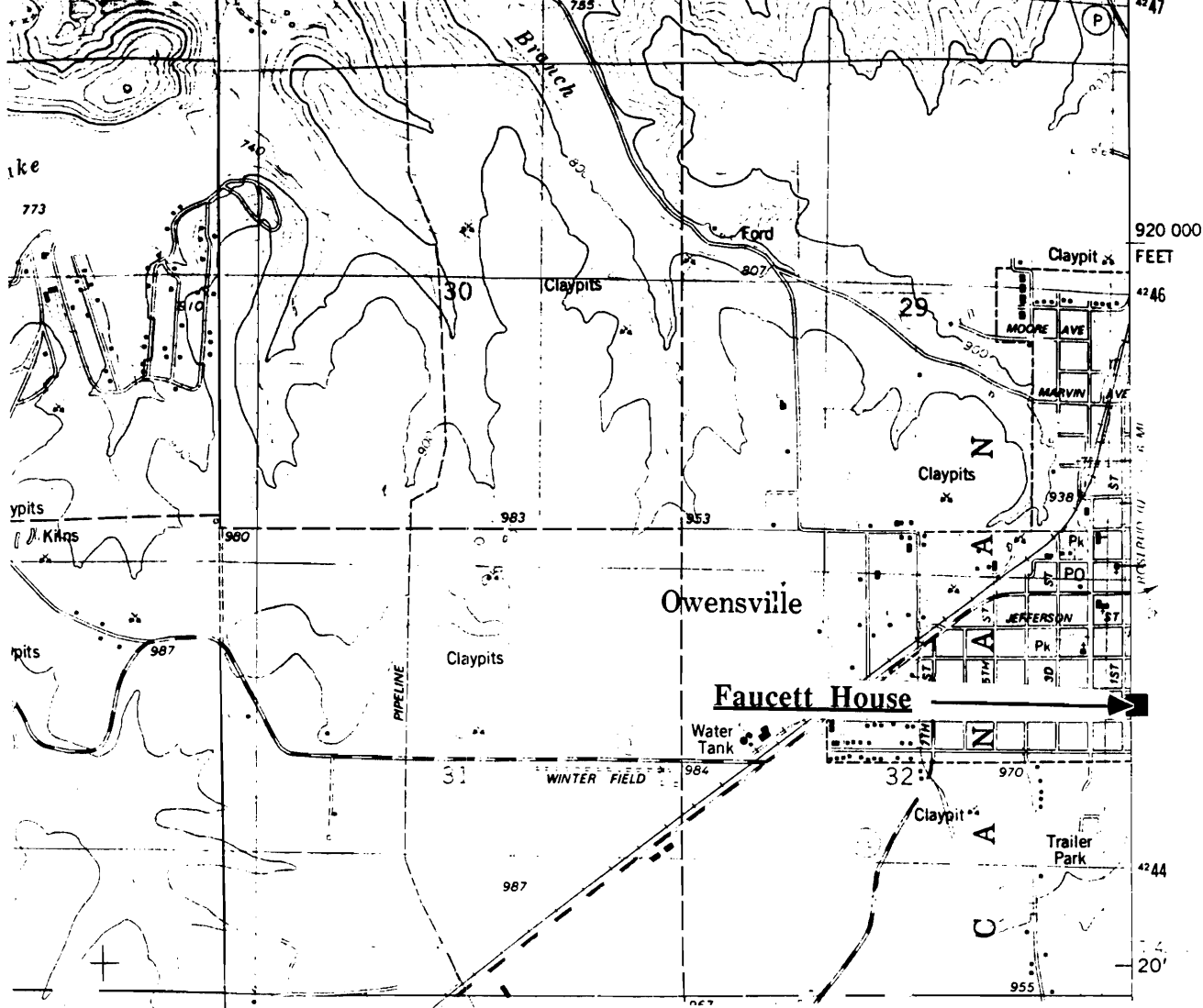
11. FORM PREPARED BY

NAME / TITLE **Barbara S. Black - Assistant Historic Preservation Coordinator**

ORGANIZATION **Meramec Regional Planning Commission**

ADDRESS **101 West Tenth Street, Rolla, Missouri 65401**

DATE **9-8-86**



THE FAUCETT HOUSE
Owensville, Mo.

(Southern Gasconade County Survey)

U. S. G. S. 7.5 Minute Topographic Map
Owensville East Quadrangle
Scale: 1:24,000

UTM REFERENCES

Zone: 15

Easting: 631020

Northing: 4244520



6AP5003-084

MISSOURI OFFICE OF HISTORIC PRESERVATION / INVENTORY SURVEY FORM

1. NAME The Fay House House

HISTORIC

AND / OR COMMON

2. LOCATION T42N. R5W. S29.

STREET & NUMBER 602N. 2nd St.

CITY, TOWN Owensville

VICINITY OF Canaan Township

STATE Missouri

CODE 29

COUNTY Gasconade County

CODE 073

3. CLASSIFICATION

CATEGORY

OWNERSHIP

STATUS

PRESENT USE

___ district

___ public

☒ occupied

___ agriculture

___ museum

☒ building(s)

☒ private

___ unoccupied

___ commercial

___ park

___ structure

___ both

___ work in progress

___ educational

☒ private residence

___ site

PUBLIC ACQUISITION

ACCESSIBLE

___ entertainment

___ religious

___ object

___ in process

☒ yes: restricted

___ government

___ scientific

___ being considered

___ yes: unrestricted

___ industrial

___ transportation

☒ N/A

___ no

___ military

___ other: _____

4. OWNER OF PROPERTY

NAME

Mrs. Fay House

STREET & NUMBER

CITY, TOWN

VICINITY OF

STATE Missouri

5. LOCATION OF LEGAL DESCRIPTION

Assessor's Office
Phelps County Courthouse
Rolla, Missouri 65401

6. REPRESENTATION IN EXISTING SURVEYS

TITLE (None)

Determined Eligible?

Yes

No

Federal

State

County

Local

7. DESCRIPTION

CONDITION

CHECK ONE

CHECK ONE

___ excellent

___ deteriorated

☒ unaltered

☒ original site

☒ good

___ ruins

___ altered

___ moved date Sept. 4, 1986

___ fair

___ unexposed

DESCRIBE THE PRESENT AND ORIGINAL (IF KNOWN) PHYSICAL APPEARANCE

This house has a cement slab foundation and a frame made of cement blocks. Its most notable feature is the front porch with a hip roofline, fan brackets, and spindles running along the porch frieze. This house is an example of Vernacular architecture.

8. SIGNIFICANCE - S. Gasconade County Survey - The Fay House House

PERIOD	AREAS OF SIGNIFICANCE - CHECK AND JUSTIFY BELOW			
<input type="checkbox"/> prehistoric	<input type="checkbox"/> archeology - prehistoric	<input checked="" type="checkbox"/> community planning	<input type="checkbox"/> landscape architecture	<input type="checkbox"/> religion
<input type="checkbox"/> 1400-1499	<input type="checkbox"/> archeology - historic	<input type="checkbox"/> conservation	<input type="checkbox"/> law	<input type="checkbox"/> science
<input type="checkbox"/> 1500-1599	<input type="checkbox"/> agriculture	<input type="checkbox"/> economics	<input type="checkbox"/> literature	<input type="checkbox"/> sculpture
<input type="checkbox"/> 1600-1699	<input type="checkbox"/> architecture	<input type="checkbox"/> education	<input type="checkbox"/> military	<input type="checkbox"/> social / humanitarian
<input type="checkbox"/> 1700-1799	<input type="checkbox"/> art	<input type="checkbox"/> engineering	<input type="checkbox"/> music	<input type="checkbox"/> theater
<input type="checkbox"/> 1800-1899	<input type="checkbox"/> commerce	<input type="checkbox"/> exploration / settlement	<input type="checkbox"/> philosophy	<input type="checkbox"/> transportation
<input checked="" type="checkbox"/> 1900-	<input type="checkbox"/> communications	<input type="checkbox"/> industry	<input type="checkbox"/> politics / government	<input type="checkbox"/> other (specify)
		<input type="checkbox"/> invention		

SPECIFIC DATES	Circa 1916	BUILDER / ARCHITECT	Jones
----------------	------------	---------------------	-------

STATEMENT OF SIGNIFICANCE (IN ONE PARAGRAPH)

Community - This house is located close to the railroad tracks and may originally have been part of railroad property.

9. MAJOR BIBLIOGRAPHICAL REFERENCES

Mrs. Fay House

10. GEOGRAPHICAL DATA

ACREAGE OF PROPERTY one lot QUADRANGLE NAME Owensville East Quad SCALE 1:24000
UTM REFERENCES

A

1	5	6	3	0	9	0	0	4	2	4	5	4	0	0
ZONE		EASTING				NORTHING								

B

ZONE		EASTING				NORTHING								

C

--	--	--	--	--	--	--	--	--	--	--	--	--	--	--

D

--	--	--	--	--	--	--	--	--	--	--	--	--	--	--

VERBAL BOUNDARY DESCRIPTION AND JUSTIFICATION The Fay House house is located in Canaan township at the above referenced UTM coordinates. This location recognizes the building and the parameter of the grounds upon which it rests.

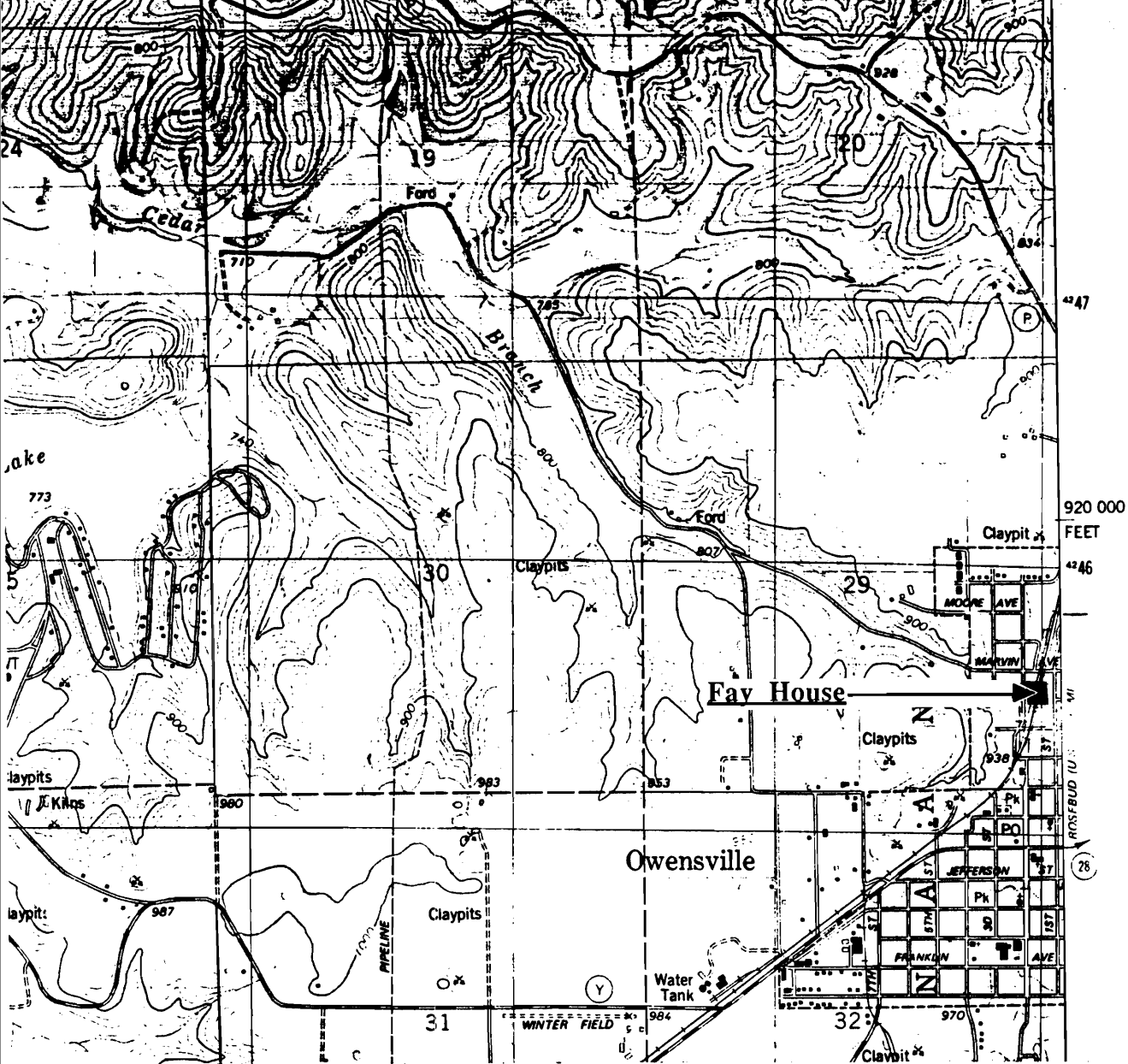
11. FORM PREPARED BY

NAME / TITLE Barbara S. Black - Assistant Historic Preservation Coordinator

ORGANIZATION Meramec Regional Planning Commission

ADDRESS 101 West Tenth Street, Rolla, Missouri 65401

DATE 9-8-86



THE FAY HOUSE
Owensville, Mo.

(Southern Gasconade County Survey)

U. S. G. S. 7.5 Minute Topographic Map
Owensville East Quadrangle
Scale: 1:24,000

UTM REFERENCES
Zone: 15
Easting: 630900
Northing: 4245400



MISSOURI OFFICE OF HISTORIC PRESERVATION / INVENTORY SURVEY FORM

1. NAME The Aufder Heide House

HISTORIC

AND / OR COMMON

2. LOCATION T42N. R5W. S28.

STREET & NUMBER Old Springfield Rd

CITY, TOWN Owensville

VICINITY OF Canaan Township

STATE Missouri

CODE 29

COUNTY Gasconade County

CODE 073

3. CLASSIFICATION

CATEGORY

OWNERSHIP

STATUS

PRESENT USE

___ district

___ public

☒ occupied

___ agriculture

___ museum

☒ building(s)

☒ private

___ unoccupied

___ commercial

___ park

___ structure

___ both

___ work in progress

___ educational

☒ private residence

___ site

PUBLIC ACQUISITION

ACCESSIBLE

___ entertainment

___ religious

___ object

___ in process

☒ yes: restricted

___ government

___ scientific

___ being considered

___ yes: unrestricted

___ industrial

___ transportation

☒ N/A

___ no

___ military

___ other: _____

4. OWNER OF PROPERTY

NAME

Aufder Heide

STREET & NUMBER

CITY, TOWN

VICINITY OF

STATE Missouri

5. LOCATION OF LEGAL DESCRIPTION

Assessor's Office
Phelps County Courthouse
Rolla, Missouri 65401

6. REPRESENTATION IN EXISTING SURVEYS

TITLE (None)

Determined Eligible?

Yes

No

Federal

State

County

Local

7. DESCRIPTION

CONDITION

CHECK ONE

CHECK ONE

___ excellent

___ deteriorated

☒ unaltered

☒ original site

___ good

___ ruins

___ altered

___ moved

date Sept. 4, 1986

☒ fair

___ unexposed

DESCRIBE THE PRESENT AND ORIGINAL (IF KNOWN) PHYSICAL APPEARANCE

The Aufder Heide house is a two story building of a basic rectangular plan shape. It has a rock foundation, weatherboard siding, and a tin roof. Windows are of four pane of simple sash design. This house has cross gable rooflines and return cornices. This house is an example of modified Victorian Gothic architecture.

8. SIGNIFICANCE - S. Gasconade County Survey - Aufder Heide

PERIOD	AREAS OF SIGNIFICANCE - CHECK AND JUSTIFY BELOW				
<input type="checkbox"/> prehistoric	<input type="checkbox"/> archeology - prehistoric	<input checked="" type="checkbox"/> community planning	<input type="checkbox"/> landscape architecture	<input type="checkbox"/> religion	
<input type="checkbox"/> 1400-1499	<input type="checkbox"/> archeology - historic	<input type="checkbox"/> conservation	<input type="checkbox"/> law	<input type="checkbox"/> science	
<input type="checkbox"/> 1500-1599	<input type="checkbox"/> agriculture	<input type="checkbox"/> economics	<input type="checkbox"/> literature	<input type="checkbox"/> sculpture	
<input type="checkbox"/> 1600-1699	<input type="checkbox"/> architecture	<input type="checkbox"/> education	<input type="checkbox"/> military	<input type="checkbox"/> social / humanitarian	
<input type="checkbox"/> 1700-1799	<input type="checkbox"/> art	<input type="checkbox"/> engineering	<input type="checkbox"/> music	<input type="checkbox"/> theater	
<input checked="" type="checkbox"/> 1800-1899	<input type="checkbox"/> commerce	<input type="checkbox"/> exploration / settlement	<input type="checkbox"/> philosophy	<input type="checkbox"/> transportation	
<input type="checkbox"/> 1900-	<input type="checkbox"/> communications	<input type="checkbox"/> industry	<input type="checkbox"/> politics / government	<input type="checkbox"/> other (specify)	
		<input type="checkbox"/> invention			

SPECIFIC DATES	Circa 1890	BUILDER / ARCHITECT
----------------	------------	---------------------

STATEMENT OF SIGNIFICANCE (IN ONE PARAGRAPH)

Community - This house is one of the oldest houses on Springfield Rd. in Owensville

9. MAJOR BIBLIOGRAPHICAL REFERENCES

10. GEOGRAPHICAL DATA

ACREAGE OF PROPERTY one lot size QUADRANGLE NAME Owensville East Quad SCALE 1:24000
UTM REFERENCES

A	<table><tr><td>1</td><td>5</td></tr></table>	1	5	<table><tr><td>6</td><td>3</td><td>1</td><td>2</td><td>4</td><td>0</td></tr></table>	6	3	1	2	4	0	<table><tr><td>4</td><td>2</td><td>4</td><td>5</td><td>8</td><td>0</td><td>0</td></tr></table>	4	2	4	5	8	0	0	B	<table><tr><td></td><td></td></tr></table>			<table><tr><td></td><td></td><td></td><td></td><td></td><td></td></tr></table>							<table><tr><td></td><td></td><td></td><td></td><td></td><td></td></tr></table>						
1	5																																			
6	3	1	2	4	0																															
4	2	4	5	8	0	0																														
	ZONE	EASTING	NORTHING		ZONE	EASTING	NORTHING																													
C	<table><tr><td></td><td></td></tr></table>			<table><tr><td></td><td></td><td></td><td></td><td></td><td></td></tr></table>							<table><tr><td></td><td></td><td></td><td></td><td></td><td></td></tr></table>							D	<table><tr><td></td><td></td></tr></table>			<table><tr><td></td><td></td><td></td><td></td><td></td><td></td></tr></table>							<table><tr><td></td><td></td><td></td><td></td><td></td><td></td></tr></table>							
	ZONE	EASTING	NORTHING		ZONE	EASTING	NORTHING																													

VERBAL BOUNDARY DESCRIPTION AND JUSTIFICATION The Aufder Heide house is located in Canaan township at the above referenced UTM coordinates. This location recognizes the building and the parameter of the grounds upon which it rests.

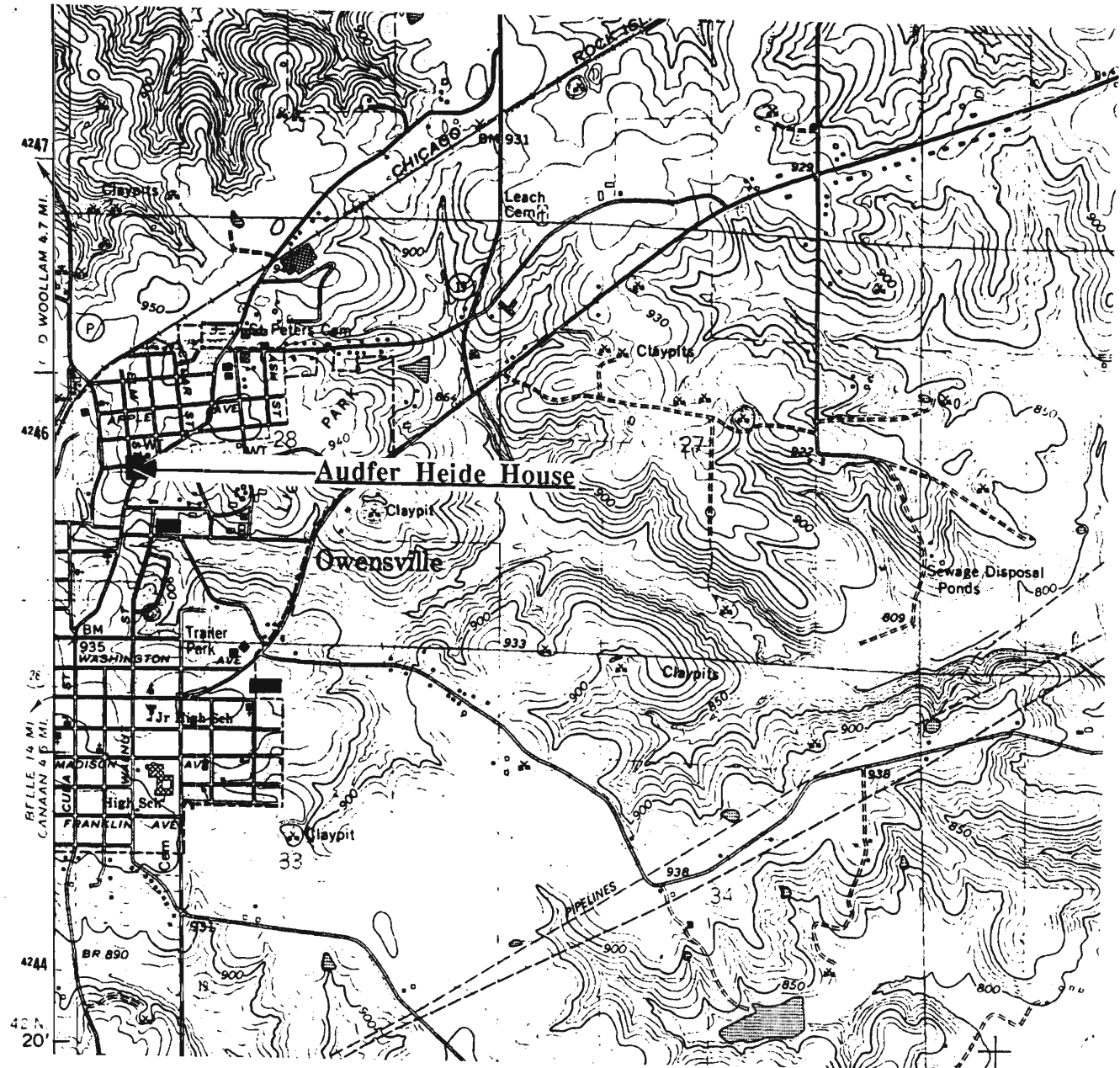
11. FORM PREPARED BY

NAME / TITLE	Barbara S. Black - Assistant Historic Preservation Coordinator
--------------	----------------------------------------------------------------

ORGANIZATION	Meramec Regional Planning Commission
--------------	--------------------------------------

ADDRESS	101 West Tenth Street, Rolla, Missouri 65401
---------	----------------------------------------------

DATE	9-8-86
------	--------



THE AUDFER HEIDE HOUSE
Owensville, Mo.

(Southern Gasconade County Survey)

U. S. G. S. 7.5 Minute Topographic Map
Owensville East Quadrangle
Scale: 1:24,000

UTM REFERENCES

Zone: 15

Easting: 631240

Northing: 4245800



5AAS003-086

MISSOURI OFFICE OF HISTORIC PRESERVATION / INVENTORY SURVEY FORM

1. NAME The Henneke Building

HISTORIC

AND / OR COMMON

2. LOCATION T42N. R5W. S

STREET & NUMBER 1st St. & McFadden Ave.

CITY, TOWN Owensville

VICINITY OF Canaan Township

STATE Missouri

CODE 29

COUNTY Gasconade County

CODE 073

3. CLASSIFICATION

CATEGORY

OWNERSHIP

STATUS

PRESENT USE

☐ district

☐ public

☒ occupied

☐ agriculture

☐ museum

☒ building(s)

☒ private

☐ unoccupied

☐ commercial

☐ park

☐ structure

☐ both

☐ work in progress

☐ educational

☒ private residence

☐ site

PUBLIC ACQUISITION

☐ ACCESSIBLE

☐ entertainment

☐ religious

☐ object

☐ in process

☒ yes: restricted

☐ government

☐ scientific

☐ being considered

☐ yes: unrestricted

☐ industrial

☐ transportation

☒ N/A

☐ no

☐ military

☐ other: _____

4. OWNER OF PROPERTY

NAME

STREET & NUMBER

CITY, TOWN

VICINITY OF

STATE Missouri

5. LOCATION OF LEGAL DESCRIPTION

Assessor's Office
Phelps County Courthouse
Rolla, Missouri 65401

6. REPRESENTATION IN EXISTING SURVEYS

TITLE (None)

Determined Eligible?

Yes

No

Federal

State

County

Local

7. DESCRIPTION

CONDITION

CHECK ONE

CHECK ONE

☐ excellent

☐ deteriorated

☒ unaltered

☒ original site

☒ good

☐ ruins

☐ altered

☐ moved date Sept. 4, 1986

☐ fair

☐ unexposed

DESCRIBE THE PRESENT AND ORIGINAL (IF KNOWN) PHYSICAL APPEARANCE

This is a two story building constructed of brick. It has a flat roofline and a gently stepped false facade of brick. The most interesting architectural features of this building are the windows; the lower floor windows are arched with partial infills; the upper story windows are ornamented by partial segmental window heads and lug sills. The Henneke building also has a recessed commercial entryway with an arched brick opening. This building is an example of a modified Italianate style of architecture.

8. SIGNIFICANCE - S. Gasconade County Survey - The Henneke Building

PERIOD		AREAS OF SIGNIFICANCE - CHECK AND JUSTIFY BELOW			
<input type="checkbox"/> prehistoric	<input type="checkbox"/> archeology - prehistoric	<input type="checkbox"/> community planning	<input type="checkbox"/> landscape architecture	<input type="checkbox"/> religion	
<input type="checkbox"/> 1400-1499	<input type="checkbox"/> archeology - historic	<input type="checkbox"/> conservation	<input type="checkbox"/> law	<input type="checkbox"/> science	
<input type="checkbox"/> 1500-1599	<input type="checkbox"/> agriculture	<input type="checkbox"/> economics	<input type="checkbox"/> literature	<input type="checkbox"/> sculpture	
<input type="checkbox"/> 1600-1699	<input type="checkbox"/> architecture	<input type="checkbox"/> education	<input type="checkbox"/> military	<input type="checkbox"/> social / humanitarian	
<input type="checkbox"/> 1700-1799	<input type="checkbox"/> art	<input type="checkbox"/> engineering	<input type="checkbox"/> music	<input type="checkbox"/> theater	
<input type="checkbox"/> 1800-1899	<input checked="" type="checkbox"/> commerce	<input type="checkbox"/> exploration / settlement	<input type="checkbox"/> philosophy	<input type="checkbox"/> transportation	
<input checked="" type="checkbox"/> 1900-	<input type="checkbox"/> communications	<input type="checkbox"/> industry	<input type="checkbox"/> politics / government	<input type="checkbox"/> other (specify)	
		<input type="checkbox"/> invention			

SPECIFIC DATES	Circa 1914	BUILDER / ARCHITECT
----------------	------------	---------------------

STATEMENT OF SIGNIFICANCE (IN ONE PARAGRAPH)

Commerce - this building is an example of Italianate design.

9. MAJOR BIBLIOGRAPHICAL REFERENCES

10. GEOGRAPHICAL DATA

ACREAGE OF PROPERTY one lot size QUADRANGLE NAME Owensville East Quad SCALE 1:24000
UTM REFERENCES

A

1	5	6	3	1	0	0	0	4	2	4	5	3	0	0
ZONE		EASTING					NORTHING							

B

ZONE		EASTING					NORTHING							

C

ZONE		EASTING					NORTHING							

D

ZONE		EASTING					NORTHING							

VERBAL BOUNDARY DESCRIPTION AND JUSTIFICATION The Henneke Building is located in Canaan township at the above referenced UTM coordinates. This location recognizes the building and the parameter of the grounds upon which it rests.

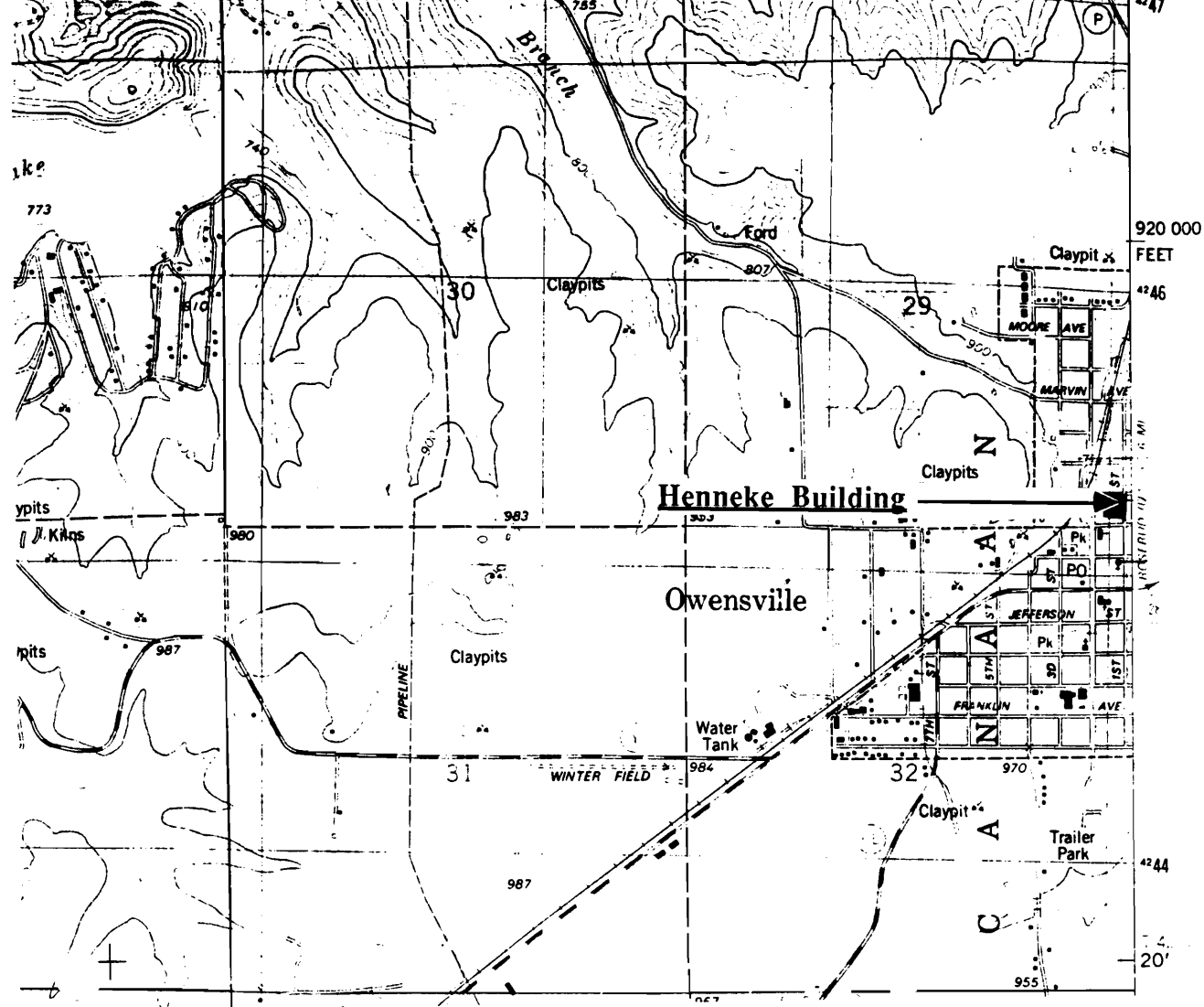
11. FORM PREPARED BY

NAME / TITLE	Barbara S. Black - Assistant Historic Preservation Coordinator
--------------	----------------------------------------------------------------

ORGANIZATION Meramec Regional Planning Commission

ADDRESS	101 West Tenth Street, Rolla, Missouri 65401	DATE	9-8-86
---------	----------------------------------------------	------	--------

DATE 9-8-86



THE HENNEKE BUILDING
Owensville, Mo.

(Southern Gasconade County Survey)

U. S. G. S. 7.5 Minute Topographic Map
Owensville East Quadrangle
Scale: 1:24,000

UTM REFERENCES
Zone: 15
Easting: 631000
Northing: 4245300



6AAS003-087

MISSOURI OFFICE OF HISTORIC PRESERVATION / INVENTORY SURVEY FORM

1. NAME House on North 19

HISTORIC

AND / OR COMMON

2. LOCATION T42N. R5W. S21.

STREET & NUMBER Old Springfield Rd.

CITY, TOWN (Rural) Owensville

VICINITY OF Canaan Township

STATE Missouri

CODE 29

COUNTY Gasconade County

CODE 073

3. CLASSIFICATION

CATEGORY

☐ district

☒ building(s)

☐ structure

☐ site

☐ object

OWNERSHIP

☐ public

☒ private

☐ both

PUBLIC ACQUISITION

☐ in process

☐ being considered

☒ N/A

STATUS

☒ occupied

☐ unoccupied

☐ work in progress

ACCESSIBLE

☒ yes: restricted

☐ yes: unrestricted

☐ no

PRESENT USE

☐ agriculture

☐ commercial

☐ educational

☐ entertainment

☐ government

☐ industrial

☐ military

☐ museum

☐ park

☒ private residence

☐ religious

☐ scientific

☐ transportation

☐ other: _____

4. OWNER OF PROPERTY

NAME

STREET & NUMBER

CITY, TOWN

VICINITY OF

STATE Missouri

5. LOCATION OF LEGAL DESCRIPTION

Assessor's Office
Phelps County Courthouse
Rolla, Missouri 65401

6. REPRESENTATION IN EXISTING SURVEYS

TITLE (None)	Determined Eligible?	Yes	No	Federal	State	County	Local

7. DESCRIPTION

CONDITION

☐ excellent

☐ good

☐ fair

☐ deteriorated

☐ ruins

☐ unexposed

CHECK ONE

☒ unaltered

☐ altered

CHECK ONE

☒ original site

☐ moved

date Aug 25, 1986

DESCRIBE THE PRESENT AND ORIGINAL (IF KNOWN) PHYSICAL APPEARANCE

Although in a deteriorated condition, this house is an example of Vernacular architecture. It is a two story building with double front doors and flanking four pane windows; a porch enclosure has been added to the front.

8. SIGNIFICANCE - S. Gasconade County Survey - House on N. 19

PERIOD	AREAS OF SIGNIFICANCE - CHECK AND JUSTIFY BELOW			
<input type="checkbox"/> prehistoric	<input type="checkbox"/> archeology - prehistoric	<input type="checkbox"/> community planning	<input type="checkbox"/> landscape architecture	<input type="checkbox"/> religion
<input type="checkbox"/> 1400-1499	<input type="checkbox"/> archeology - historic	<input type="checkbox"/> conservation	<input type="checkbox"/> law	<input type="checkbox"/> science
<input type="checkbox"/> 1500-1599	<input type="checkbox"/> agriculture	<input type="checkbox"/> economics	<input type="checkbox"/> literature	<input type="checkbox"/> sculpture
<input type="checkbox"/> 1600-1699	<input checked="" type="checkbox"/> architecture	<input type="checkbox"/> education	<input type="checkbox"/> military	<input type="checkbox"/> social / humanitarian
<input type="checkbox"/> 1700-1799	<input type="checkbox"/> art	<input type="checkbox"/> engineering	<input type="checkbox"/> music	<input type="checkbox"/> theater
<input type="checkbox"/> 1800-1899	<input type="checkbox"/> commerce	<input type="checkbox"/> exploration / settlement	<input type="checkbox"/> philosophy	<input type="checkbox"/> transportation
<input checked="" type="checkbox"/> 1900-	<input type="checkbox"/> communications	<input type="checkbox"/> industry	<input type="checkbox"/> politics / government	<input type="checkbox"/> other (specify)
		<input type="checkbox"/> invention		

SPECIFIC DATES	1920	BUILDER / ARCHITECT
----------------	------	---------------------

STATEMENT OF SIGNIFICANCE (IN ONE PARAGRAPH)

Architecture - This house is an example of Greek Revival architecture.

9. MAJOR BIBLIOGRAPHICAL REFERENCES

10. GEOGRAPHICAL DATA

ACREAGE OF PROPERTY unknown QUADRANGLE NAME Owensville East Quad SCALE 1:24000
UTM REFERENCES

A	<table><tr><td>1</td><td>5</td></tr></table>	1	5	<table><tr><td>6</td><td>3</td><td>2</td><td>1</td><td>8</td><td>0</td></tr></table>	6	3	2	1	8	0	<table><tr><td>4</td><td>2</td><td>4</td><td>6</td><td>2</td><td>6</td><td>0</td></tr></table>	4	2	4	6	2	6	0	B	<table><tr><td></td><td></td></tr></table>			<table><tr><td></td><td></td><td></td><td></td><td></td><td></td></tr></table>							<table><tr><td></td><td></td><td></td><td></td><td></td><td></td></tr></table>						
1	5																																			
6	3	2	1	8	0																															
4	2	4	6	2	6	0																														
	ZONE	EASTING	NORTHING		ZONE	EASTING	NORTHING																													
C	<table><tr><td></td><td></td></tr></table>			<table><tr><td></td><td></td><td></td><td></td><td></td><td></td></tr></table>							<table><tr><td></td><td></td><td></td><td></td><td></td><td></td></tr></table>							D	<table><tr><td></td><td></td></tr></table>			<table><tr><td></td><td></td><td></td><td></td><td></td><td></td></tr></table>							<table><tr><td></td><td></td><td></td><td></td><td></td><td></td></tr></table>							

VERBAL BOUNDARY DESCRIPTION AND JUSTIFICATION The house is located in Canaan township at the above referenced UTM coordinates. This location recognizes the building and the parameter of the grounds upon which it rests.

11. FORM PREPARED BY

NAME / TITLE Barbara S. Black - Assistant Historic Preservation Coordinator

ORGANIZATION Meramec Regional Planning Commission

ADDRESS 101 West Tenth Street, Rolla, Missouri 65401

DATE 8-25-86

1060' NE
JERLICH RIDGE)



(Southern Gasconade County Survey)

**U. S. G. S. 7.5 Minute Topographic Map
Owensville East Quadrangle
Scale: 1:24,000**

UTM REFERENCES
Zone: 15
Easting: 632180
Northing: 4246260



6AAS003-088

MISSOURI OFFICE OF HISTORIC PRESERVATION / INVENTORY SURVEY FORM

1. NAME Immaculate Conception Catholic Church

HISTORIC

AND / OR COMMON

2. LOCATION T42N. R5W. S32.

STREET & NUMBER Jefferson Ave. & 1st St.

CITY, TOWN Owensville

VICINITY OF Canaan Township

STATE Missouri

CODE 29

COUNTY Gasconade County

CODE 073

3. CLASSIFICATION

CATEGORY

OWNERSHIP

STATUS

PRESENT USE

__ district

__ public

☒ occupied

__ agriculture

__ museum

☒ building(s)

☒ private

__ unoccupied

__ commercial

__ park

__ structure

__ both

__ work in progress

__ educational

☒ private residence

__ site

PUBLIC ACQUISITION

ACCESSIBLE

__ entertainment

__ religious

__ object

__ in process

☒ yes: restricted

__ government

__ scientific

__ being considered

__ yes: unrestricted

__ industrial

__ transportation

☒ N/A

__ no

__ military

__ other: _____

4. OWNER OF PROPERTY

NAME

STREET & NUMBER

CITY, TOWN

VICINITY OF

STATE Missouri

5. LOCATION OF LEGAL DESCRIPTION

Assessor's Office
Phelps County Courthouse
Rolla, Missouri 65401

6. REPRESENTATION IN EXISTING SURVEYS

TITLE (None)

Determined Eligible?

Yes

No

Federal

State

County

Local

7. DESCRIPTION

CONDITION

CHECK ONE

CHECK ONE

__ excellent

__ deteriorated

☒ unaltered

☒ original site

☒ good

__ ruins

__ altered

__ moved

date Sept. 4, 1986

__ fair

__ unexposed

DESCRIBE THE PRESENT AND ORIGINAL (IF KNOWN) PHYSICAL APPEARANCE

The Immaculate Conception Catholic Church is constructed of brick and is a modified example of Victorian Romanesque architecture. The style of this Church appears to have somewhat of a Spanish Mission influence as is evidence by the stnading bell tower.

8. SIGNIFICANCE - S. Gasconade County Survey - Immaculate Conception Catholic Church

PERIOD	AREAS OF SIGNIFICANCE - CHECK AND JUSTIFY BELOW			
<input type="checkbox"/> prehistoric	<input type="checkbox"/> archeology - prehistoric	<input type="checkbox"/> community planning	<input type="checkbox"/> landscape architecture	<input checked="" type="checkbox"/> religion
<input type="checkbox"/> 1400-1499	<input type="checkbox"/> archeology - historic	<input type="checkbox"/> conservation	<input type="checkbox"/> law	<input type="checkbox"/> science
<input type="checkbox"/> 1500-1599	<input type="checkbox"/> agriculture	<input type="checkbox"/> economics	<input type="checkbox"/> literature	<input type="checkbox"/> sculpture
<input type="checkbox"/> 1600-1699	<input type="checkbox"/> architecture	<input type="checkbox"/> education	<input type="checkbox"/> military	<input type="checkbox"/> social / humanitarian
<input type="checkbox"/> 1700-1799	<input type="checkbox"/> art	<input type="checkbox"/> engineering	<input type="checkbox"/> music	<input type="checkbox"/> theater
<input checked="" type="checkbox"/> 1800-1899	<input type="checkbox"/> commerce	<input type="checkbox"/> exploration / settlement	<input type="checkbox"/> philosophy	<input type="checkbox"/> transportation
<input type="checkbox"/> 1900-	<input type="checkbox"/> communications	<input type="checkbox"/> industry	<input type="checkbox"/> politics / government	<input type="checkbox"/> other (specify)
		<input type="checkbox"/> invention		

SPECIFIC DATES Circa 1891 BUILDER / ARCHITECT

STATEMENT OF SIGNIFICANCE (IN ONE PARAGRAPH)

Religion - The Immaculate Conception Catholic Church has served the community of Owensville for many years.

9. MAJOR BIBLIOGRAPHICAL REFERENCES

Father Richard Hunkins

10. GEOGRAPHICAL DATA

ACREAGE OF PROPERTY one lot size QUADRANGLE NAME Owensville East Quad SCALE 1:24000
UTM REFERENCES

A	<div>1 5 6 3 0 9 8 0 </div>	<div>4 2 4 5 0 6 0 </div>	B	<div></div>	<div></div>	<div></div>
	ZONE	EASTING		ZONE	EASTING	NORTHING
C	<div></div>	<div></div>	D	<div></div>	<div></div>	<div></div>

VERBAL BOUNDARY DESCRIPTION AND JUSTIFICATION The Immaculate Conception Church is located in Canaan township at the above referenced UTM coordinates. This location recognizes the building and the parameter of the grounds upon which it rests.

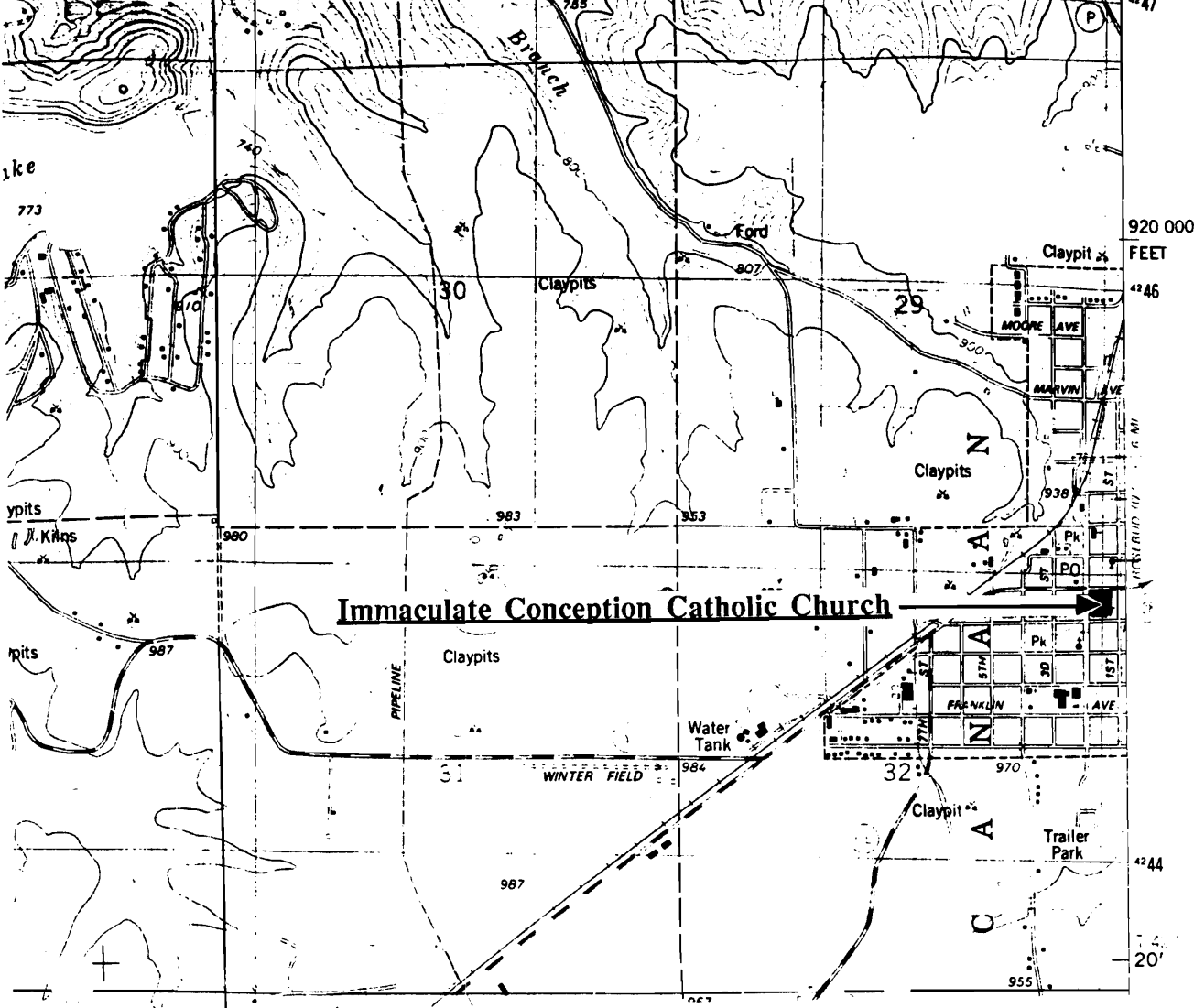
11. FORM PREPARED BY

NAME / TITLE Barbara S. Black - Assistant Historic Preservation Coordinator

ORGANIZATION Meramec Regional Planning Commission

ADDRESS 101 West Tenth Street, Rolla, Missouri 65401

DATE 9-8-86



IMMACULATE CONCEPTION CATHOLIC CHURCH
Owensville, Mo.

(Southern Gasconade County Survey)

U. S. G. S. 7.5 Minute Topographic Map
Owensville East Quadrangle
Scale: 1:24,000

UTM REFERENCES
Zone: 15
Easting: 630980
Northing: 4245060



IMMACULATE CONCEPTION
CATHOLIC CHURCH
WELCOME
MASS: MONDAY 7:00 AM, FRIDAY 8:00 AM
SUNDAY 8:00 AM, 10:00 AM, 12:00 PM
CONFIRMATION: 1st, 3rd, 5th

6A AS003-089

MISSOURI OFFICE OF HISTORIC PRESERVATION / INVENTORY SURVEY FORM

1. NAME The Johnston House

HISTORIC

AND / OR COMMON

2. LOCATION T42N. R5W. S29.

STREET & NUMBER 501 N. 2nd St.

CITY, TOWN Owensville

VICINITY OF Canaan Township

STATE Missouri

CODE 29

COUNTY Gasconade County

CODE 073

3. CLASSIFICATION

CATEGORY

___ district

☒ building(s)

___ structure

___ site

___ object

OWNERSHIP

___ public

☒ private

___ both

PUBLIC ACQUISITION

___ in process

___ being considered

☒ N/A

STATUS

☒ occupied

___ unoccupied

___ work in progress

ACCESSIBLE

☒ yes: restricted

___ yes: unrestricted

___ no

PRESENT USE

___ agriculture

___ commercial

___ educational

___ entertainment

___ government

___ industrial

___ military

___ museum

___ park

☒ private residence

___ religious

___ scientific

___ transportation

___ other: ___

4. OWNER OF PROPERTY

NAME Mr. & Mrs. Johnston

STREET & NUMBER

CITY, TOWN

VICINITY OF

STATE Missouri

5. LOCATION OF LEGAL DESCRIPTION

Assessor's Office
Phelps County Courthouse
Rolla, Missouri 65401

6. REPRESENTATION IN EXISTING SURVEYS

TITLE (None)

Determined Eligible?

Yes

No

Federal

State

County

Local

7. DESCRIPTION

CONDITION

___ excellent

☒ good

___ fair

___ deteriorated

___ ruins

___ unexposed

CHECK ONE

☒ unaltered

___ altered

CHECK ONE

☒ original site

___ moved

date Sept. 4, 1986

DESCRIBE THE PRESENT AND ORIGINAL (IF KNOWN) PHYSICAL APPEARANCE

The Johnston house is a one story building which the owners are currently remodeling. It has a cement foundation, weatherboard on the outer walls, and a tin roof. The front has a bay window with a gable pitch pediment with window and sunburst design. The Johnston house is an example of modified Victorian Gothic architecture.

8. SIGNIFICANCE - S. Gasconade County Survey - Johnston/Owensville

PERIOD	AREAS OF SIGNIFICANCE - CHECK AND JUSTIFY BELOW			
<input type="checkbox"/> prehistoric	<input type="checkbox"/> archeology - prehistoric	<input type="checkbox"/> community planning	<input type="checkbox"/> landscape architecture	<input type="checkbox"/> religion
<input type="checkbox"/> 1400-1499	<input type="checkbox"/> archeology - historic	<input type="checkbox"/> conservation	<input type="checkbox"/> law	<input type="checkbox"/> science
<input type="checkbox"/> 1500-1599	<input type="checkbox"/> agriculture	<input type="checkbox"/> economics	<input type="checkbox"/> literature	<input type="checkbox"/> sculpture
<input type="checkbox"/> 1600-1699	<input checked="" type="checkbox"/> architecture	<input type="checkbox"/> education	<input type="checkbox"/> military	<input type="checkbox"/> social / humanitarian
<input type="checkbox"/> 1700-1799	<input type="checkbox"/> art	<input type="checkbox"/> engineering	<input type="checkbox"/> music	<input type="checkbox"/> theater
<input type="checkbox"/> 1800-1899	<input type="checkbox"/> commerce	<input type="checkbox"/> exploration / settlement	<input type="checkbox"/> philosophy	<input type="checkbox"/> transportation
<input checked="" type="checkbox"/> 1900-	<input type="checkbox"/> communications	<input type="checkbox"/> industry	<input type="checkbox"/> politics / government	<input type="checkbox"/> other (specify)
		<input type="checkbox"/> invention		

SPECIFIC DATES	Circa 1910	BUILDER / ARCHITECT	Unknown
----------------	------------	---------------------	---------

STATEMENT OF SIGNIFICANCE (IN ONE PARAGRAPH)

Architecture - The Johnston house is an example of modified Victorian Gothic architecture.

9. MAJOR BIBLIOGRAPHICAL REFERENCES

Mrs. Johnston

10. GEOGRAPHICAL DATA

ACREAGE OF PROPERTY one lot size QUADRANGLE NAME Owensville West Quad SCALE 1:24000
 UTM REFERENCES

A	1 5	6 3 0 9 6 0	4 2 4 5 4 2 0	B								
	ZONE	EASTING	NORTHING		ZONE	EASTING	NORTHING					
C				D								

VERBAL BOUNDARY DESCRIPTION AND JUSTIFICATION The Johnston house is located in Canaan township at the above referenced UTM coordinates. This location recognizes the building and the parameter of the grounds upon which it rests.

11. FORM PREPARED BY

NAME / TITLE	Barbara S. Black - Assistant Historic Preservation Coordinator
ORGANIZATION	Meramec Regional Planning Commission
ADDRESS	101 West Tenth Street, Rolla, Missouri 65401
DATE	9-8-86



6AAS003-090

MISSOURI OFFICE OF HISTORIC PRESERVATION / INVENTORY SURVEY FORM

1. NAME Liberty Baptist Church

HISTORIC

AND / OR COMMON

2. LOCATION T41N. R6W. S1.

STREET & NUMBER Moyer Rd.

CITY, TOWN (Rural) Owensville

VICINITY OF Clay Township

STATE Missouri

CODE 29

COUNTY Gasconade County

CODE 073

3. CLASSIFICATION

CATEGORY

OWNERSHIP

STATUS

PRESENT USE

___ district

___ public

☒ occupied

___ agriculture

___ museum

☒ building(s)

☒ private

___ unoccupied

___ commercial

___ park

___ structure

___ both

___ work in progress

___ educational

___ private residence

___ site

PUBLIC ACQUISITION

ACCESSIBLE

___ entertainment

☒ religious

___ object

___ in process

☒ yes: restricted

___ government

___ scientific

___ being considered

___ yes: unrestricted

___ industrial

___ transportation

☒ N/A

___ no

___ military

___ other: _____

4. OWNER OF PROPERTY

NAME

STREET & NUMBER

CITY, TOWN

VICINITY OF

STATE Missouri

5. LOCATION OF LEGAL DESCRIPTION

Assessor's Office
Phelps County Courthouse
Rolla, Missouri 65401

6. REPRESENTATION IN EXISTING SURVEYS

TITLE (None)

Determined Eligible?

Yes

No

Federal

State

County

Local

7. DESCRIPTION

CONDITION

CHECK ONE

CHECK ONE

___ excellent

___ deteriorated

☒ unaltered

☒ original site

___ good

___ ruins

___ altered

___ moved

date Aug 25, 1986

☒ fair

___ unexposed

DESCRIBE THE PRESENT AND ORIGINAL (IF KNOWN) PHYSICAL APPEARANCE

The Liberty Baptist Church was established around 1829; the church building was probably built around the early 1900s. This building has a concrete block foundation, a wooden frame, and a tin roof. Many additions have been made to this building including an attached side residence, a lean to side addition (to the right, face photo) and a front enclosed entryway with a gable pitch roofline and double front doors. The Liberty Baptist Church is an example of Utilitarian Church architecture.

8. SIGNIFICANCE - S. Gasconade County Survey - Liberty Baptist Church

PERIOD	AREAS OF SIGNIFICANCE - CHECK AND JUSTIFY BELOW				
<input type="checkbox"/> prehistoric	<input type="checkbox"/> archeology - prehistoric	<input type="checkbox"/> community planning	<input type="checkbox"/> landscape architecture	<input checked="" type="checkbox"/> religion	
<input type="checkbox"/> 1400-1499	<input type="checkbox"/> archeology - historic	<input type="checkbox"/> conservation	<input type="checkbox"/> law	<input type="checkbox"/> science	
<input type="checkbox"/> 1500-1599	<input type="checkbox"/> agriculture	<input type="checkbox"/> economics	<input type="checkbox"/> literature	<input type="checkbox"/> sculpture	
<input type="checkbox"/> 1600-1699	<input type="checkbox"/> architecture	<input type="checkbox"/> education	<input type="checkbox"/> military	<input type="checkbox"/> social / humanitarian	
<input type="checkbox"/> 1700-1799	<input type="checkbox"/> art	<input type="checkbox"/> engineering	<input type="checkbox"/> music	<input type="checkbox"/> theater	
<input type="checkbox"/> 1800-1899	<input type="checkbox"/> commerce	<input type="checkbox"/> exploration / settlement	<input type="checkbox"/> philosophy	<input type="checkbox"/> transportation	
<input checked="" type="checkbox"/> 1900-	<input type="checkbox"/> communications	<input type="checkbox"/> industry	<input type="checkbox"/> politics / government	<input type="checkbox"/> other (specify)	
		<input type="checkbox"/> invention			

SPECIFIC DATES Circa 1915 BUILDER / ARCHITECT unknown

STATEMENT OF SIGNIFICANCE (IN ONE PARAGRAPH)

Religion - This Church has served this community for many years.

9. MAJOR BIBLIOGRAPHICAL REFERENCES

10. GEOGRAPHICAL DATA

ACREAGE OF PROPERTY Unknown QUADRANGLE NAME Owensville West Quad SCALE 1:24000
UTM REFERENCES

A

1	5	6	2	7	5	6	0	4	2	4	2	1	0	0
---	---	---	---	---	---	---	---	---	---	---	---	---	---	---

 ZONE EASTING NORTHING

C

--	--	--	--	--	--	--	--	--	--	--	--	--	--	--

B

--	--	--	--	--	--	--	--	--	--	--	--	--	--	--

 ZONE EASTING NORTHING

D

--	--	--	--	--	--	--	--	--	--	--	--	--	--	--

VERBAL BOUNDARY DESCRIPTION AND JUSTIFICATION The Liberty Baptist Church is located in Clay township at the above referenced UTM coordinates. This location recognizes the building and the parameter of the grounds upon which it rests.

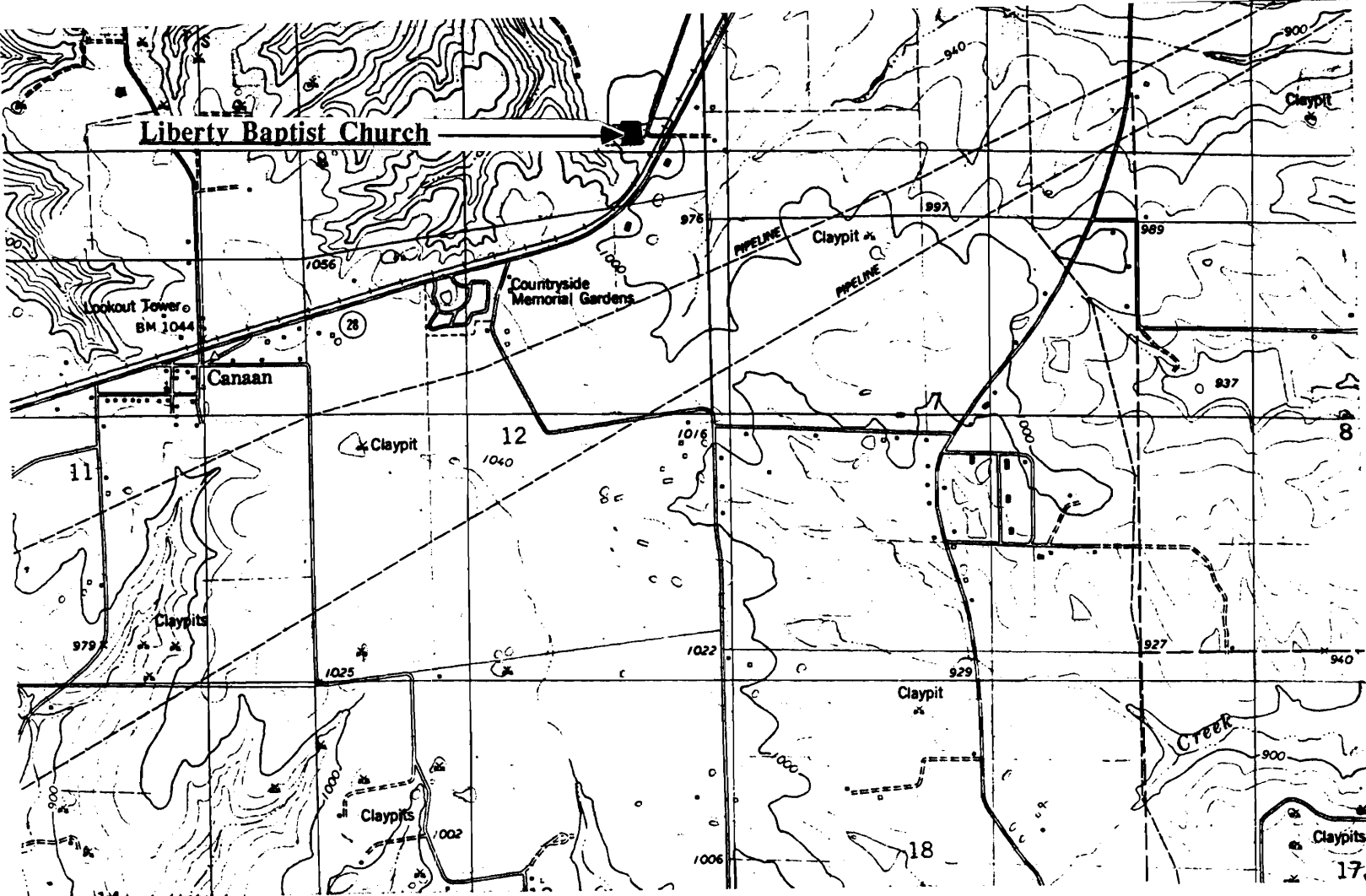
11. FORM PREPARED BY

NAME / TITLE Barbara S. Black - Assistant Historic Preservation Coordinator

ORGANIZATION Meramec Regional Planning Commission

ADDRESS 101 West Tenth Street, Rolla, Missouri 65401

DATE 8-25-86



LIBERTY BAPTIST CHURCH
(Rural) Owensville, Mo.

(Southern Gasconade County Survey)

U. S. G. S. 7.5 Minute Topographic Map
Owensville West Quadrangle
Scale: 1:24,000

UTM REFERENCES
Zone: 15
Easting: 627560
Northing: 4242100



LAAS003-091

MISSOURI OFFICE OF HISTORIC PRESERVATION / INVENTORY SURVEY FORM

1. NAME The Neece House

HISTORIC

AND / OR COMMON

2. LOCATION T42N. R5W. S29

STREET & NUMBER N. 2nd & Monroe

CITY, TOWN Owensville

VICINITY OF Canaan Township

STATE Missouri

CODE 29

COUNTY Gasconade County

CODE 073

3. CLASSIFICATION

CATEGORY

OWNERSHIP

STATUS

PRESENT USE

☐ district

☐ public

☒ occupied

☐ agriculture

☐ museum

☒ building(s)

☒ private

☐ unoccupied

☐ commercial

☐ park

☐ structure

☐ both

☐ work in progress

☐ educational

☒ private residence

☐ site

PUBLIC ACQUISITION

ACCESSIBLE

☐ entertainment

☐ religious

☐ object

☐ in process

☒ yes: restricted

☐ government

☐ scientific

☐ being considered

☐ yes: unrestricted

☐ industrial

☐ transportation

☒ N/A

☐ no

☐ military

☐ other: _____

4. OWNER OF PROPERTY

NAME

STREET & NUMBER

CITY, TOWN

VICINITY OF

STATE Missouri

5. LOCATION OF LEGAL DESCRIPTION

Assessor's Office
Phelps County Courthouse
Rolla, Missouri 65401

6. REPRESENTATION IN EXISTING SURVEYS

TITLE (None)

Determined Eligible?

Yes

No

Federal

State

County

Local

7. DESCRIPTION

CONDITION

CHECK ONE

CHECK ONE

☐ excellent

☒ deteriorated

☒ unaltered

☒ original site

☐ good

☐ ruins

☐ altered

☐ moved

date Sept. 4, 1986

☐ fair

☐ unexposed

DESCRIBE THE PRESENT AND ORIGINAL (IF KNOWN) PHYSICAL APPEARANCE

This is a two story building with a low pitch pediment porch roofline and a pediment pitch roof. It is an example of modified Greek Revival architecture.

8. SIGNIFICANCE - S. Gasconade County Survey - Neece House

PERIOD	AREAS OF SIGNIFICANCE - CHECK AND JUSTIFY BELOW			
<input type="checkbox"/> prehistoric	<input type="checkbox"/> archeology - prehistoric	<input type="checkbox"/> community planning	<input type="checkbox"/> landscape architecture	<input type="checkbox"/> religion
<input type="checkbox"/> 1400-1499	<input type="checkbox"/> archeology - historic	<input type="checkbox"/> conservation	<input type="checkbox"/> law	<input type="checkbox"/> science
<input type="checkbox"/> 1500-1599	<input type="checkbox"/> agriculture	<input type="checkbox"/> economics	<input type="checkbox"/> literature	<input type="checkbox"/> sculpture
<input type="checkbox"/> 1600-1699	<input checked="" type="checkbox"/> architecture	<input type="checkbox"/> education	<input type="checkbox"/> military	<input type="checkbox"/> social / humanitarian
<input type="checkbox"/> 1700-1799	<input type="checkbox"/> art	<input type="checkbox"/> engineering	<input type="checkbox"/> music	<input type="checkbox"/> theater
<input type="checkbox"/> 1800-1899	<input type="checkbox"/> commerce	<input type="checkbox"/> exploration / settlement	<input type="checkbox"/> philosophy	<input type="checkbox"/> transportation
<input checked="" type="checkbox"/> 1900-	<input type="checkbox"/> communications	<input type="checkbox"/> industry	<input type="checkbox"/> politics / government	<input type="checkbox"/> other (specify)
		<input type="checkbox"/> invention		

SPECIFIC DATES	1924	BUILDER / ARCHITECT	Unknown
----------------	------	---------------------	---------

STATEMENT OF SIGNIFICANCE (IN ONE PARAGRAPH)

Architecture - This house is an example of modified Greek Revival architecture.

9. MAJOR BIBLIOGRAPHICAL REFERENCES

10. GEOGRAPHICAL DATA

ACREAGE OF PROPERTY one lot QUADRANGLE NAME Owensville East Quad SCALE 1:24000
UTM REFERENCES

A

1	5	6	3	0	9	0	0	4	2	4	5	8	4	0
ZONE		EASTING				NORTHING								

C

--	--	--	--	--	--	--	--	--	--	--	--	--	--	--

B

ZONE		EASTING				NORTHING								

D

--	--	--	--	--	--	--	--	--	--	--	--	--	--	--

VERBAL BOUNDARY DESCRIPTION AND JUSTIFICATION The Neece house is located in Canaan township at the above referenced UTM coordinates. This location recognizes the building and the parameter of the grounds upon which it rests.

11. FORM PREPARED BY

NAME / TITLE Barbara S. Black - Assistant Historic Preservation Coordinator

ORGANIZATION Meramec Regional Planning Commission

ADDRESS 101 West Tenth Street, Rolla, Missouri 65401

DATE 9-8-86



6AAS003-092

MISSOURI OFFICE OF HISTORIC PRESERVATION / INVENTORY SURVEY FORM

1. NAME Owensville Depot

HISTORIC

AND / OR COMMON

2. LOCATION T42N. R5W. S29.

STREET & NUMBER

CITY, TOWN Owensville

VICINITY OF Canaan Township

STATE Missouri

CODE 29

COUNTY Gasconade County

CODE 073

3. CLASSIFICATION

CATEGORY

OWNERSHIP

STATUS

PRESENT USE

☐ district

☐ public

☒ occupied

☐ agriculture

☐ museum

☒ building(s)

☒ private

☐ unoccupied

☐ commercial

☐ park

☐ structure

☐ both

☐ work in progress

☐ educational

☒ private residence

☐ site

PUBLIC ACQUISITION

ACCESSIBLE

☐ entertainment

☐ religious

☐ object

☐ in process

☒ yes: restricted

☐ government

☐ scientific

☐ being considered

☐ yes: unrestricted

☐ industrial

☐ transportation

☒ N/A

☐ no

☐ military

☐ other: _____

4. OWNER OF PROPERTY

NAME

STREET & NUMBER

CITY, TOWN

VICINITY OF

STATE Missouri

5. LOCATION OF LEGAL DESCRIPTION

Assessor's Office
Phelps County Courthouse
Rolla, Missouri 65401

6. REPRESENTATION IN EXISTING SURVEYS

TITLE (None)

Determined Eligible?

Yes

No

Federal

State

County

Local

7. DESCRIPTION

CONDITION

CHECK ONE

CHECK ONE

☐ excellent

☐ deteriorated

☒ unaltered

☒ original site

☐ good

☐ ruins

☐ altered

☐ moved date Sept. 4, 1986

☒ fair

☐ unexposed

DESCRIBE THE PRESENT AND ORIGINAL (IF KNOWN) PHYSICAL APPEARANCE

The Owensville Train Depot is located on the old Rock Island train tracks. It is a one story structure of a square plan shape. It has board and batten siding and a shingle roof. It is a Vernacular style of architecture.

8. SIGNIFICANCE - S. Gasconade County Survey - Owensville Depot

PERIOD	AREAS OF SIGNIFICANCE - CHECK AND JUSTIFY BELOW				
<input type="checkbox"/> prehistoric	<input type="checkbox"/> archeology - prehistoric	<input type="checkbox"/> community planning	<input type="checkbox"/> landscape architecture	<input type="checkbox"/> religion	
<input type="checkbox"/> 1400-1499	<input type="checkbox"/> archeology - historic	<input type="checkbox"/> conservation	<input type="checkbox"/> law	<input type="checkbox"/> science	
<input type="checkbox"/> 1500-1599	<input type="checkbox"/> agriculture	<input type="checkbox"/> economics	<input type="checkbox"/> literature	<input type="checkbox"/> sculpture	
<input type="checkbox"/> 1600-1699	<input type="checkbox"/> architecture	<input type="checkbox"/> education	<input type="checkbox"/> military	<input type="checkbox"/> social / humanitarian	
<input type="checkbox"/> 1700-1799	<input type="checkbox"/> art	<input type="checkbox"/> engineering	<input type="checkbox"/> music	<input type="checkbox"/> theater	
<input type="checkbox"/> 1800-1899	<input type="checkbox"/> commerce	<input type="checkbox"/> exploration / settlement	<input type="checkbox"/> philosophy	<input type="checkbox"/> transportation	
<input checked="" type="checkbox"/> 1900-	<input type="checkbox"/> communications	<input type="checkbox"/> industry	<input type="checkbox"/> politics / government	<input type="checkbox"/> other (specify)	
		<input type="checkbox"/> invention			

SPECIFIC DATES **1904**

BUILDER / ARCHITECT

STATEMENT OF SIGNIFICANCE (IN ONE PARAGRAPH)

Railroad - This building was once used as the Owensville Train Depot.

9. MAJOR BIBLIOGRAPHICAL REFERENCES

10. GEOGRAPHICAL DATA

ACREAGE OF PROPERTY unknown QUADRANGLE NAME Owensville East Quad SCALE 1:24000
UTM REFERENCES

A

1	5	6	3	0	9	4	0	4	2	4	5	4	5	0
ZONE		EASTING				NORTHING								

B

ZONE		EASTING				NORTHING								

C

--	--	--	--	--	--	--	--	--	--	--	--	--	--	--

D

--	--	--	--	--	--	--	--	--	--	--	--	--	--	--

VERBAL BOUNDARY DESCRIPTION AND JUSTIFICATION The Owensville Depot is located in Canaan township at the above referenced UTM coordinates. This location recognizes the building and the parameter of the grounds upon which it rests.

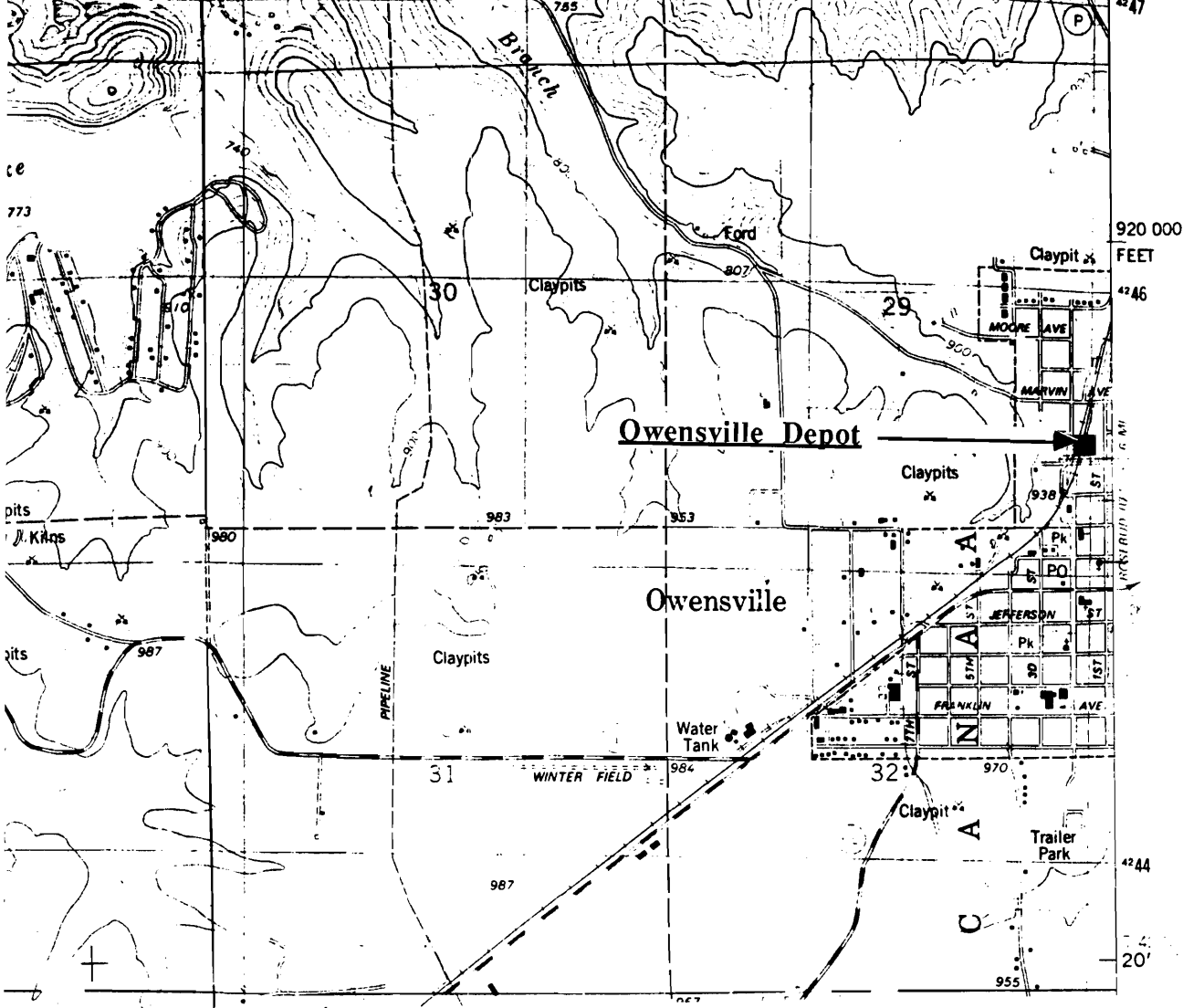
11. FORM PREPARED BY

NAME / TITLE **Barbara S. Black - Assistant Historic Preservation Coordinator**

ORGANIZATION **Meramec Regional Planning Commission**

ADDRESS **101 West Tenth Street, Rolla, Missouri 65401**

DATE **9-8-86**



OWENSVILLE DEPOT
Owensville, Mo.

(Southern Gasconade County Survey)

U. S. G. S. 7.5 Minute Topographic Map
Owensville East Quadrangle
Scale: 1:24,000

UTM REFERENCES
Zone: 15
Easting: 630940
Northing: 4245450



OWENSVILLE

Rock
Island

MISSOURI OFFICE OF HISTORIC PRESERVATION / INVENTORY SURVEY FORM

1. NAME		The Owensville Elementary School					
HISTORIC							
AND / OR COMMON							
2. LOCATION		T42N. R5W. S32.					
STREET & NUMBER		2nd St. & Franklin Ave.					
CITY, TOWN		Owensville		VICINITY OF		Canaan Township	
STATE Missouri		CODE 29		COUNTY Gasconade County		CODE 073	
3. CLASSIFICATION							
CATEGORY		OWNERSHIP		STATUS		PRESENT USE	
<input type="checkbox"/> district		<input type="checkbox"/> public		<input checked="" type="checkbox"/> occupied		<input type="checkbox"/> agriculture <input type="checkbox"/> museum	
<input checked="" type="checkbox"/> building(s)		<input checked="" type="checkbox"/> private		<input type="checkbox"/> unoccupied		<input type="checkbox"/> commercial <input type="checkbox"/> park	
<input type="checkbox"/> structure		<input type="checkbox"/> both		<input type="checkbox"/> work in progress		<input type="checkbox"/> educational <input checked="" type="checkbox"/> private residence	
<input type="checkbox"/> site		PUBLIC ACQUISITION		ACCESSIBLE		<input type="checkbox"/> entertainment <input type="checkbox"/> religious	
<input type="checkbox"/> object		<input type="checkbox"/> in process		<input checked="" type="checkbox"/> yes: restricted		<input type="checkbox"/> government <input type="checkbox"/> scientific	
		<input type="checkbox"/> being considered		<input type="checkbox"/> yes: unrestricted		<input type="checkbox"/> industrial <input type="checkbox"/> transportation	
		<input checked="" type="checkbox"/> N/A		<input type="checkbox"/> no		<input type="checkbox"/> military <input type="checkbox"/> other: _____	
4. OWNER OF PROPERTY							
NAME							
STREET & NUMBER							
CITY, TOWN		VICINITY OF				STATE Missouri	
5. LOCATION OF LEGAL DESCRIPTION							
Assessor's Office Phelps County Courthouse Rolla, Missouri 65401							
6. REPRESENTATION IN EXISTING SURVEYS							
TITLE (None)		Determined Eligible?		Yes	No	Federal	State
							County
							Local
7. DESCRIPTION							
CONDITION		CHECK ONE		CHECK ONE			
<input type="checkbox"/> excellent <input type="checkbox"/> deteriorated		<input checked="" type="checkbox"/> unaltered		<input checked="" type="checkbox"/> original site			
<input checked="" type="checkbox"/> good <input type="checkbox"/> ruins		<input type="checkbox"/> altered		<input type="checkbox"/> moved date <u>Sept. 12, 1986</u>			
<input type="checkbox"/> fair <input type="checkbox"/> unexposed							
DESCRIBE THE PRESENT AND ORIGINAL (IF KNOWN) PHYSICAL APPEARANCE							

The Owensville Elementary School has many interesting architectural features including the side bell tower with spires. The building is constructed of brick and has a shingle roof. It is obvious from the photo that many structural additions have been added to this building. This school is an example of modified Victorian Romanesque architecture.

8. SIGNIFICANCE - S. Gasconade County Survey - Owensville Elementary School

PERIOD	AREAS OF SIGNIFICANCE - CHECK AND JUSTIFY BELOW				
<input type="checkbox"/> prehistoric	<input type="checkbox"/> archeology - prehistoric	<input type="checkbox"/> community planning	<input type="checkbox"/> landscape architecture	<input type="checkbox"/> religion	
<input type="checkbox"/> 1400-1499	<input type="checkbox"/> archeology - historic	<input type="checkbox"/> conservation	<input type="checkbox"/> law	<input type="checkbox"/> science	
<input type="checkbox"/> 1500-1599	<input type="checkbox"/> agriculture	<input type="checkbox"/> economics	<input type="checkbox"/> literature	<input type="checkbox"/> sculpture	
<input type="checkbox"/> 1600-1699	<input type="checkbox"/> architecture	<input checked="" type="checkbox"/> education	<input type="checkbox"/> military	<input type="checkbox"/> social / humanitarian	
<input type="checkbox"/> 1700-1799	<input type="checkbox"/> art	<input type="checkbox"/> engineering	<input type="checkbox"/> music	<input type="checkbox"/> theater	
<input type="checkbox"/> 1800-1899	<input type="checkbox"/> commerce	<input type="checkbox"/> exploration / settlement	<input type="checkbox"/> philosophy	<input type="checkbox"/> transportation	
<input checked="" type="checkbox"/> 1900-	<input type="checkbox"/> communications	<input type="checkbox"/> industry	<input type="checkbox"/> politics / government	<input type="checkbox"/> other (specify)	
		<input type="checkbox"/> invention			

SPECIFIC DATES 1920 BUILDER / ARCHITECT unknown

STATEMENT OF SIGNIFICANCE (IN ONE PARAGRAPH)

Education - This building is used as a school.

9. MAJOR BIBLIOGRAPHICAL REFERENCES

10. GEOGRAPHICAL DATA

ACREAGE OF PROPERTY one lot size QUADRANGLE NAME Owensville West Quad SCALE 1:24000

UTM REFERENCES

<p>A</p> <table border="1" style="display: inline-table; text-align: center;"> <tr> <td>1</td><td>5</td><td>6</td><td>3</td><td>0</td><td>9</td><td>0</td><td>0</td> </tr> </table> <p>ZONE EASTING NORTHING</p>	1	5	6	3	0	9	0	0	<p>B</p> <table border="1" style="display: inline-table; text-align: center;"> <tr> <td> </td><td> </td><td> </td><td> </td><td> </td><td> </td><td> </td><td> </td> </tr> </table> <p>ZONE EASTING NORTHING</p>								
1	5	6	3	0	9	0	0										
<p>C</p> <table border="1" style="display: inline-table; text-align: center;"> <tr> <td> </td><td> </td><td> </td><td> </td><td> </td><td> </td><td> </td><td> </td> </tr> </table>									<p>D</p> <table border="1" style="display: inline-table; text-align: center;"> <tr> <td> </td><td> </td><td> </td><td> </td><td> </td><td> </td><td> </td><td> </td> </tr> </table>								

VERBAL BOUNDARY DESCRIPTION AND JUSTIFICATION The Owensville Elementary School is located in Canaan township at the above referenced UTM coordinates. This location recognizes the building and the parameter of the grounds upon which it rests.

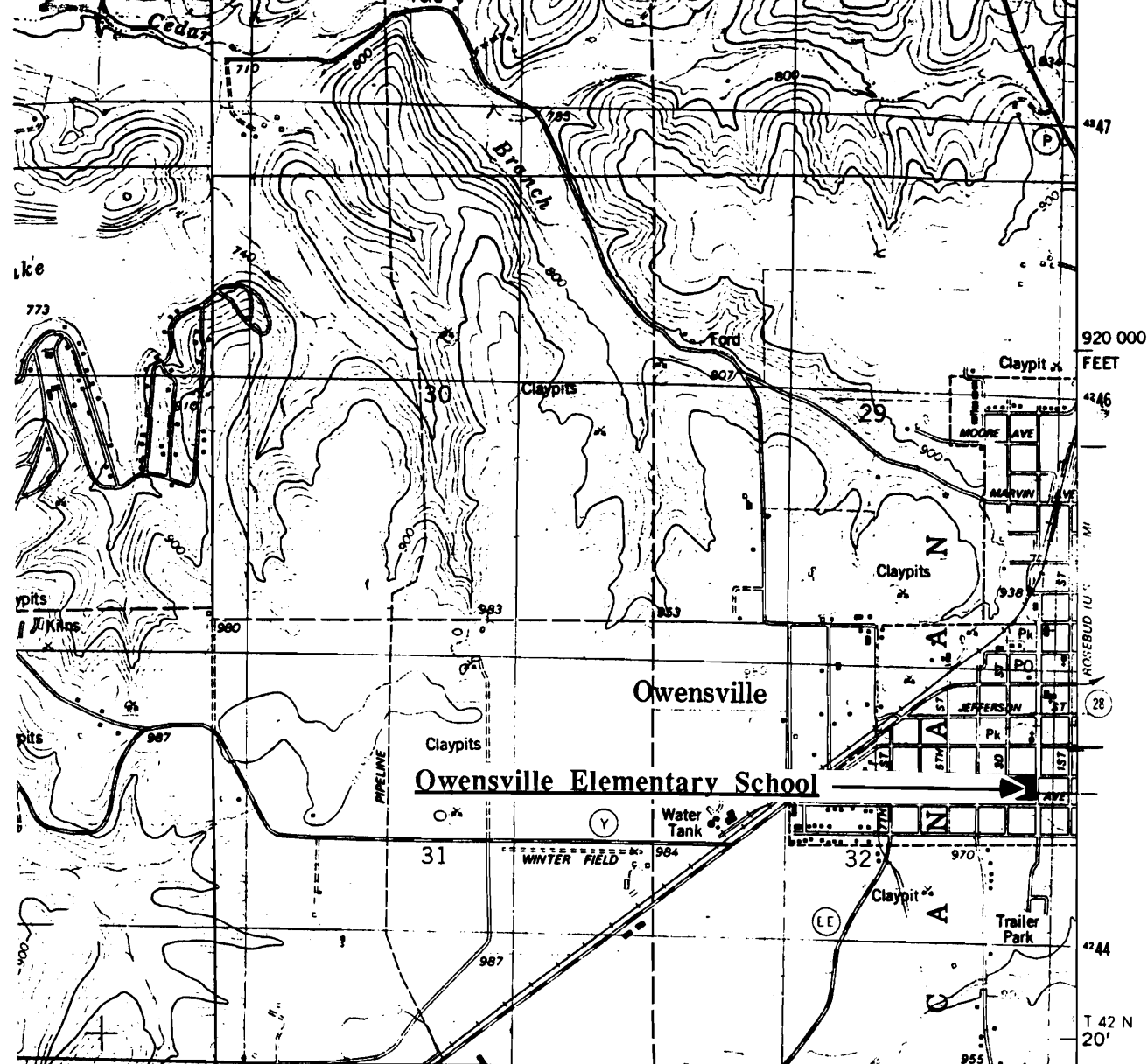
11. FORM PREPARED BY

NAME / TITLE Barbara S. Black - Assistant Historic Preservation Coordinator

ORGANIZATION Meramec Regional Planning Commission

ADDRESS 101 West Tenth Street, Rolla, Missouri 65401

DATE 9-12-86



THE OWENSVILLE ELEMENTARY SCHOOL
Owensville, Mo.

(Southern Gasconade County Survey)

U. S. G. S. 7.5 Minute Topographic Map
Owensville West Quadrangle
Scale: 1:24,000

UTM REFERENCES
Zone: 15
Easting: 630900
Northing: 4244460



The Owensville Mill was built in the late 1800s. It was converted into a cocktail lounge in 1976. It is now up for sale. The Mill has a rock foundation, a frame of native oak, and a flat roofline. The outer walls are covered in rolled asphalt. Upper windows are narrow and vertical with four over four panes. It is a Utilitarina style of building..

8. SIGNIFICANCE - S. Gasconade County Survey - Owensville Mill

PERIOD	AREAS OF SIGNIFICANCE - CHECK AND JUSTIFY BELOW				
<input type="checkbox"/> prehistoric	<input type="checkbox"/> archeology - prehistoric	<input checked="" type="checkbox"/> community planning	<input type="checkbox"/> landscape architecture	<input type="checkbox"/> religion	
<input type="checkbox"/> 1400-1499	<input type="checkbox"/> archeology - historic	<input type="checkbox"/> conservation	<input type="checkbox"/> law	<input type="checkbox"/> science	
<input type="checkbox"/> 1500-1599	<input type="checkbox"/> agriculture	<input type="checkbox"/> economics	<input type="checkbox"/> literature	<input type="checkbox"/> sculpture	
<input type="checkbox"/> 1600-1699	<input type="checkbox"/> architecture	<input type="checkbox"/> education	<input type="checkbox"/> military	<input type="checkbox"/> social / humanitarian	
<input type="checkbox"/> 1700-1799	<input type="checkbox"/> art	<input type="checkbox"/> engineering	<input type="checkbox"/> music	<input type="checkbox"/> theater	
<input checked="" type="checkbox"/> 1800-1899	<input type="checkbox"/> commerce	<input type="checkbox"/> exploration / settlement	<input type="checkbox"/> philosophy	<input type="checkbox"/> transportation	
<input type="checkbox"/> 1900-	<input type="checkbox"/> communications	<input type="checkbox"/> industry	<input type="checkbox"/> politics / government	<input type="checkbox"/> other (specify)	
		<input type="checkbox"/> invention			

SPECIFIC DATES 1893 BUILDER / ARCHITECT

STATEMENT OF SIGNIFICANCE (IN ONE PARAGRAPH)

Community - The Owensville Mill was built in 1893 and is located on the old St. Louis to Springfield, Mo Road.

9. MAJOR BIBLIOGRAPHICAL REFERENCES

History of Gasconade County, published by the Gasconade County Historical Society

10. GEOGRAPHICAL DATA

ACREAGE OF PROPERTY one lot size QUADRANGLE NAME Owensville East Quad SCALE 1:24000
UTM REFERENCES

A	<div>15631300</div>	<div>4245600</div>	B	<div></div>	<div></div>	<div></div>
	ZONE EASTING	NORTHING		ZONE EASTING	NORTHING	
C	<div></div>	<div></div>	D	<div></div>	<div></div>	<div></div>

VERBAL BOUNDARY DESCRIPTION AND JUSTIFICATION The Owensville Mill is located in Canaan township at the above referenced UTM coordinates. This location recognizes the building and the parameter of the grounds upon which it rests.

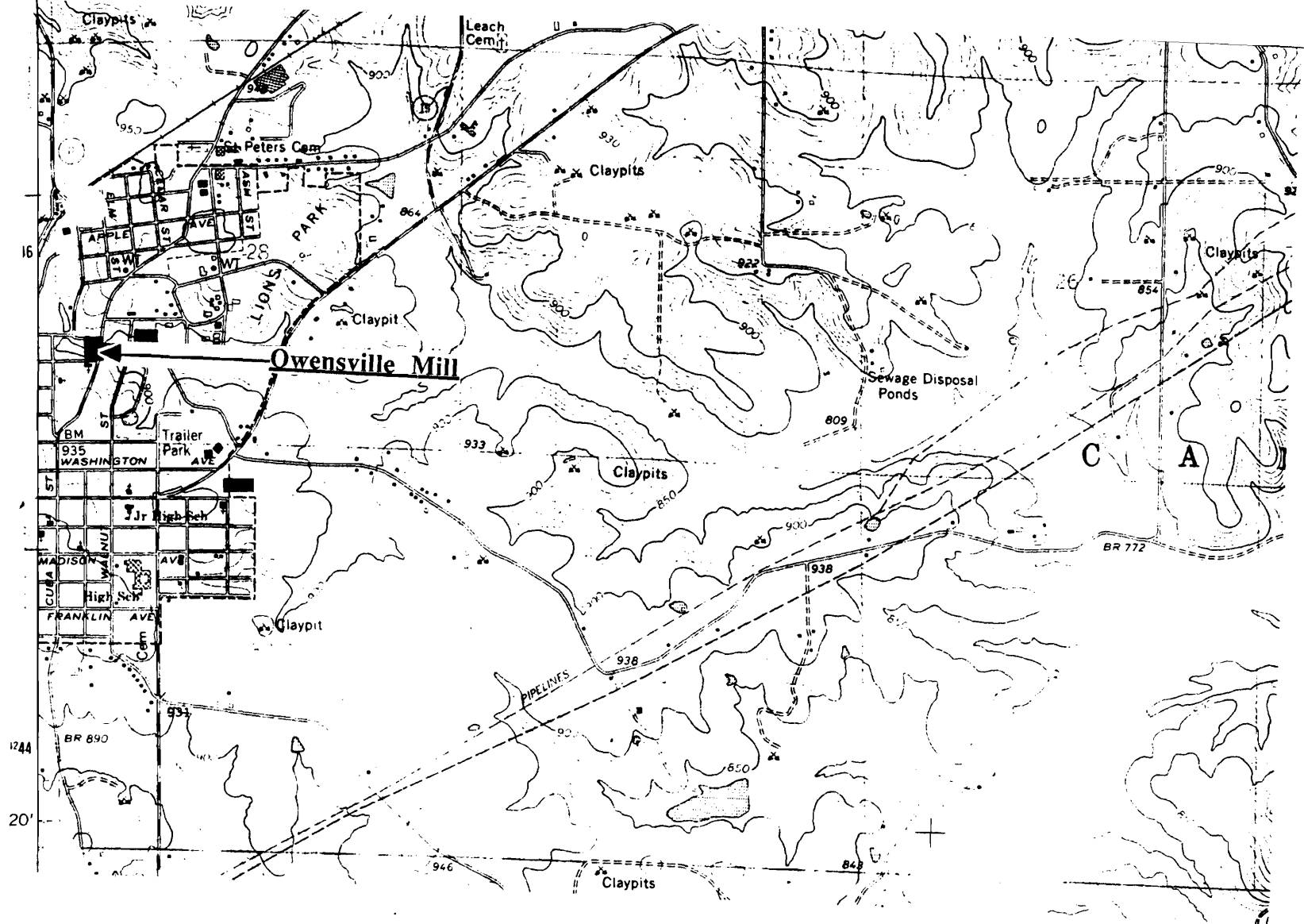
11. FORM PREPARED BY

NAME / TITLE Barbara S. Black - Assistant Historic Preservation Coordinator

ORGANIZATION Meramec Regional Planning Commission

ADDRESS 101 West Tenth Street, Rolla, Missouri 65401

DATE 9-8-86



THE OWENSVILLE MILL Owensville, Mo.

(Southern Gasconade County Survey)

U. S. G. S. 7.5 Minute Topographic Map
Owensville East Quadrangle
Scale: 1:24,000

UTM REFERENCES

Zone: 15
Easting: 631300
Northing: 4245600



THE MILL

MICHELOB

6AAS003-095

MISSOURI OFFICE OF HISTORIC PRESERVATION / INVENTORY SURVEY FORM

1. NAME The Owensville Railroad Hotel

HISTORIC

AND / OR COMMON

2. LOCATION T42N. R5W. S28.

STREET & NUMBER McFadden Ave.

CITY, TOWN Owensville

VICINITY OF Canaan Township

STATE Missouri

CODE 29

COUNTY Gasconade County

CODE 073

3. CLASSIFICATION

CATEGORY

OWNERSHIP

STATUS

PRESENT USE

☐ district

☐ public

☒ occupied

☐ agriculture

☐ museum

☒ building(s)

☒ private

☐ unoccupied

☐ commercial

☐ park

☐ structure

☐ both

☐ work in progress

☐ educational

☒ private residence

☐ site

PUBLIC ACQUISITION

ACCESSIBLE

☐ entertainment

☐ religious

☐ object

☐ in process

☒ yes: restricted

☐ government

☐ scientific

☐ being considered

☐ yes: unrestricted

☐ industrial

☐ transportation

☒ N/A

☐ no

☐ military

☐ other: _____

4. OWNER OF PROPERTY

NAME Owensville Historical Society

STREET & NUMBER

CITY, TOWN

VICINITY OF

STATE Missouri

5. LOCATION OF LEGAL DESCRIPTION

Assessor's Office
Phelps County Courthouse
Rolla, Missouri 65401

6. REPRESENTATION IN EXISTING SURVEYS

TITLE (None)

Determined Eligible?

Yes

No

Federal

State

County

Local

7. DESCRIPTION

CONDITION

CHECK ONE

CHECK ONE

☐ excellent

☐ deteriorated

☒ unaltered

☒ original site

☒ good

☐ ruins

☐ altered

☐ moved

date Sept. 4, 1986

☐ fair

☐ unexposed

DESCRIBE THE PRESENT AND ORIGINAL (IF KNOWN) PHYSICAL APPEARANCE

This building was once used as the Ozark Hotel and is located adjacent to the railroad tracks. It is a two story brick building of a rectangular plan shape. Windows are slightly arched. A brick pattern decorates the cornice of the building. This building is an example of modified Greek Revival architecture.

8. SIGNIFICANCE - S. Gasconade County Survey - Owensville Hotel

PERIOD	AREAS OF SIGNIFICANCE - CHECK AND JUSTIFY BELOW				
<input type="checkbox"/> prehistoric	<input type="checkbox"/> archeology - prehistoric	<input type="checkbox"/> community planning	<input type="checkbox"/> landscape architecture	<input type="checkbox"/> religion	
<input type="checkbox"/> 1400-1499	<input type="checkbox"/> archeology - historic	<input type="checkbox"/> conservation	<input type="checkbox"/> law	<input type="checkbox"/> science	
<input type="checkbox"/> 1500-1599	<input type="checkbox"/> agriculture	<input type="checkbox"/> economics	<input type="checkbox"/> literature	<input type="checkbox"/> sculpture	
<input type="checkbox"/> 1600-1699	<input type="checkbox"/> architecture	<input type="checkbox"/> education	<input type="checkbox"/> military	<input type="checkbox"/> social / humanitarian	
<input type="checkbox"/> 1700-1799	<input type="checkbox"/> art	<input type="checkbox"/> engineering	<input type="checkbox"/> music	<input type="checkbox"/> theater	
<input type="checkbox"/> 1800-1899	<input checked="" type="checkbox"/> commerce	<input type="checkbox"/> exploration / settlement	<input type="checkbox"/> philosophy	<input type="checkbox"/> transportation	
<input checked="" type="checkbox"/> 1900-	<input type="checkbox"/> communications	<input type="checkbox"/> industry	<input type="checkbox"/> politics / government	<input type="checkbox"/> other (specify)	
		<input type="checkbox"/> invention			

SPECIFIC DATES	Circa 1900	BUILDER / ARCHITECT	Unknown
----------------	------------	---------------------	---------

STATEMENT OF SIGNIFICANCE (IN ONE PARAGRAPH)

Commerce - This building was once used as the railroad hotel.

9. MAJOR BIBLIOGRAPHICAL REFERENCES

Dr. Henry Pogue, Owensville

10. GEOGRAPHICAL DATA

ACREAGE OF PROPERTY one lot size QUADRANGLE NAME Owensville East Quad SCALE 1:24000
UTM REFERENCES

A

1	5	6	3	0	9	0	0	4	2	4	5	4	0	0
ZONE			EASTING				NORTHING							

B

ZONE			EASTING				NORTHING							

C

--	--	--	--	--	--	--	--	--	--	--	--	--	--	--

D

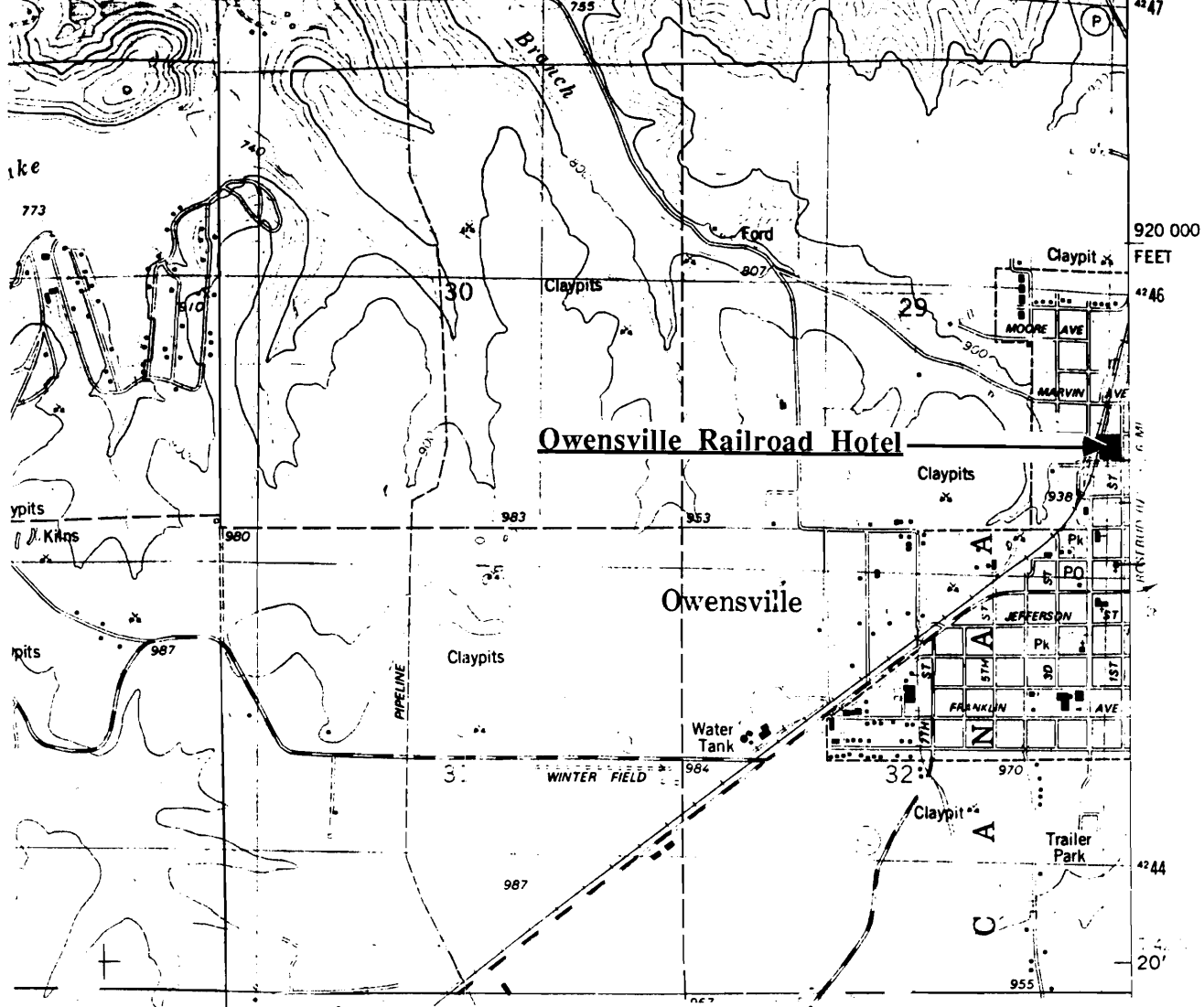
--	--	--	--	--	--	--	--	--	--	--	--	--	--	--

VERBAL BOUNDARY DESCRIPTION AND JUSTIFICATION The Owensville Hotel is located in Canaan township at the above referenced UTM coordinates. This location recognizes the building and the parameter of the grounds upon which it rests.

11. FORM PREPARED BY

NAME / TITLE	Barbara S. Black - Assistant Historic Preservation Coordinator
ORGANIZATION	Meramec Regional Planning Commission
ADDRESS	101 West Tenth Street, Rolla, Missouri 65401

DATE 9-8-86



THE OWNESVILLE RAILROAD HOTEL
Owensville, Mo.

(Southern Gasconade County Survey)

U. S. G. S. 7.5 Minute Topographic Map
Owensville East Quadrangle
Scale: 1:24,000

UTM REFERENCES

Zone: 15

Easting: 630900

Northing: 4245400



6AAS003-096

MISSOURI OFFICE OF HISTORIC PRESERVATION / INVENTORY SURVEY FORM

1. NAME		The Pogue House	
HISTORIC			
AND / OR COMMON			
2. LOCATION		T42N. R5W. S	
STREET & NUMBER		McFadden Ave.	
CITY, TOWN		Owensville	
STATE		Missouri	
CODE		29	
COUNTY		Gasconade County	
CODE		073	
3. CLASSIFICATION			
CATEGORY	OWNERSHIP	STATUS	PRESENT USE
<input type="checkbox"/> district	<input type="checkbox"/> public	<input checked="" type="checkbox"/> occupied	<input type="checkbox"/> agriculture
<input checked="" type="checkbox"/> building(s)	<input checked="" type="checkbox"/> private	<input type="checkbox"/> unoccupied	<input type="checkbox"/> commercial
<input type="checkbox"/> structure	<input type="checkbox"/> both	<input type="checkbox"/> work in progress	<input type="checkbox"/> educational
<input type="checkbox"/> site	PUBLIC ACQUISITION	ACCESSIBLE	<input checked="" type="checkbox"/> private residence
<input type="checkbox"/> object	<input type="checkbox"/> in process	<input checked="" type="checkbox"/> yes: restricted	<input type="checkbox"/> religious
	<input type="checkbox"/> being considered	<input type="checkbox"/> yes: unrestricted	<input type="checkbox"/> scientific
	<input checked="" type="checkbox"/> N/A	<input type="checkbox"/> no	<input type="checkbox"/> industrial
			<input type="checkbox"/> military
			<input type="checkbox"/> other: _____
4. OWNER OF PROPERTY			
NAME			
STREET & NUMBER			
CITY, TOWN		VICINITY OF	
		STATE Missouri	
5. LOCATION OF LEGAL DESCRIPTION			
Assessor's Office Phelps County Courthouse Rolla, Missouri 65401			
6. REPRESENTATION IN EXISTING SURVEYS			
TITLE	(None)	Determined Eligible?	Yes No Federal State County Local
7. DESCRIPTION			
CONDITION		CHECK ONE	CHECK ONE
<input type="checkbox"/> excellent	<input type="checkbox"/> deteriorated	<input checked="" type="checkbox"/> unaltered	<input checked="" type="checkbox"/> original site
<input type="checkbox"/> good	<input type="checkbox"/> ruins	<input type="checkbox"/> altered	<input type="checkbox"/> moved date <u>Sept. 4, 1986</u>
<input checked="" type="checkbox"/> fair	<input type="checkbox"/> unexposed		

DESCRIBE THE PRESENT AND ORIGINAL (IF KNOWN) PHYSICAL APPEARANCE

The Pogue house is a two story frame building with a cement foundtion, clapboard on the outer walls, and rolled asphalt on the roof. It is an example of modified Greek Revival architecture.

8. SIGNIFICANCE - S. Gasconade County Survey - Pogue House/Owensville

PERIOD	AREAS OF SIGNIFICANCE - CHECK AND JUSTIFY BELOW				
<input type="checkbox"/> prehistoric	<input type="checkbox"/> archeology - prehistoric	<input type="checkbox"/> community planning	<input type="checkbox"/> landscape architecture	<input type="checkbox"/> religion	
<input type="checkbox"/> 1400-1499	<input type="checkbox"/> archeology - historic	<input type="checkbox"/> conservation	<input type="checkbox"/> law	<input type="checkbox"/> science	
<input type="checkbox"/> 1500-1599	<input type="checkbox"/> agriculture	<input type="checkbox"/> economics	<input type="checkbox"/> literature	<input type="checkbox"/> sculpture	
<input type="checkbox"/> 1600-1699	<input checked="" type="checkbox"/> architecture	<input type="checkbox"/> education	<input type="checkbox"/> military	<input type="checkbox"/> social / humanitarian	
<input type="checkbox"/> 1700-1799	<input type="checkbox"/> art	<input type="checkbox"/> engineering	<input type="checkbox"/> music	<input type="checkbox"/> theater	
<input type="checkbox"/> 1800-1899	<input type="checkbox"/> commerce	<input type="checkbox"/> exploration / settlement	<input type="checkbox"/> philosophy	<input type="checkbox"/> transportation	
<input checked="" type="checkbox"/> 1900-	<input type="checkbox"/> communications	<input type="checkbox"/> industry	<input type="checkbox"/> politics / government	<input type="checkbox"/> other (specify)	
		<input type="checkbox"/> invention			

SPECIFIC DATES	Circa 1906	BUILDER / ARCHITECT	Warden
----------------	------------	---------------------	--------

STATEMENT OF SIGNIFICANCE (IN ONE PARAGRAPH)

Architecture - The Pogue house is an example of modified Greek Revival architecture.

9. MAJOR BIBLIOGRAPHICAL REFERENCES

Mr. Harold Pogue

10. GEOGRAPHICAL DATA

ACREAGE OF PROPERTY one lot size QUADRANGLE NAME Owensville East Quad SCALE 1:24000
UTM REFERENCES

A

1	5	6	3	0	8	6	0	4	2	4	5	5	2	0
ZONE			EASTING				NORTHING							

B

ZONE			EASTING				NORTHING							

C

--	--	--	--	--	--	--	--	--	--	--	--	--	--	--

D

--	--	--	--	--	--	--	--	--	--	--	--	--	--	--

VERBAL BOUNDARY DESCRIPTION AND JUSTIFICATION The Pogue house is located in Canaan township at the above referenced UTM coordinates. This location recognizes the building and the parameter of the grounds upon which it rests.

11. FORM PREPARED BY

NAME / TITLE Barbara S. Black - Assistant Historic Preservation Coordinator

ORGANIZATION Meramec Regional Planning Commission

ADDRESS 101 West Tenth Street, Rolla, Missouri 65401

DATE 9-8-86



6AAS003-097

MISSOURI OFFICE OF HISTORIC PRESERVATION / INVENTORY SURVEY FORM

1. NAME The Presbyterian Church

HISTORIC

AND / OR COMMON

2. LOCATION T42N. R5W. S33.

STREET & NUMBER S. 2nd St. & W. Madison Ave.

CITY, TOWN Owensville

VICINITY OF Canaan Township

STATE Missouri

CODE 29

COUNTY Gasconade County

CODE 073

3. CLASSIFICATION

CATEGORY

OWNERSHIP

STATUS

PRESENT USE

☐ district

☐ public

☒ occupied

☐ agriculture

☐ museum

☒ building(s)

☒ private

☐ unoccupied

☐ commercial

☐ park

☐ structure

☐ both

☐ work in progress

☐ educational

☐ private residence

☐ site

PUBLIC ACQUISITION

ACCESSIBLE

☐ entertainment

☒ religious

☐ object

☐ in process

☒ yes: restricted

☐ government

☐ scientific

☐ being considered

☐ yes: unrestricted

☐ industrial

☐ transportation

☒ N/A

☐ no

☐ military

☐ other: _____

4. OWNER OF PROPERTY

NAME

STREET & NUMBER

CITY, TOWN

VICINITY OF

STATE Missouri

5. LOCATION OF LEGAL DESCRIPTION

Assessor's Office
Phelps County Courthouse
Rolla, Missouri 65401

6. REPRESENTATION IN EXISTING SURVEYS

TITLE (None)

Determined Eligible?

Yes

No

Federal

State

County

Local

7. DESCRIPTION

CONDITION

CHECK ONE

CHECK ONE

☐ excellent

☐ deteriorated

☒ unaltered

☒ original site

☒ good

☐ ruins

☐ altered

☐ moved

date Sept. 4, 1986

☐ fair

☐ unexposed

DESCRIBE THE PRESENT AND ORIGINAL (IF KNOWN) PHYSICAL APPEARANCE

The Presbyterian Church is a large white frame structure of an irregular plan shape. It has a square bell tower with a spire. Construction features of this building include a cement foundation, frameboard, and a shingle roof. The Presbyterian Church is an example of modified Victorian Gothic architecture.

8. SIGNIFICANCE - S. Gasconade County Survey - Presbyterian Church

PERIOD	AREAS OF SIGNIFICANCE - CHECK AND JUSTIFY BELOW			
<input type="checkbox"/> prehistoric	<input type="checkbox"/> archeology - prehistoric	<input type="checkbox"/> community planning	<input type="checkbox"/> landscape architecture	<input checked="" type="checkbox"/> religion
<input type="checkbox"/> 1400-1499	<input type="checkbox"/> archeology - historic	<input type="checkbox"/> conservation	<input type="checkbox"/> law	<input type="checkbox"/> science
<input type="checkbox"/> 1500-1599	<input type="checkbox"/> agriculture	<input type="checkbox"/> economics	<input type="checkbox"/> literature	<input type="checkbox"/> sculpture
<input type="checkbox"/> 1600-1699	<input type="checkbox"/> architecture	<input type="checkbox"/> education	<input type="checkbox"/> military	<input type="checkbox"/> social / humanitarian
<input type="checkbox"/> 1700-1799	<input type="checkbox"/> art	<input type="checkbox"/> engineering	<input type="checkbox"/> music	<input type="checkbox"/> theater
<input type="checkbox"/> 1800-1899	<input type="checkbox"/> commerce	<input type="checkbox"/> exploration / settlement	<input type="checkbox"/> philosophy	<input type="checkbox"/> transportation
<input checked="" type="checkbox"/> 1900-	<input type="checkbox"/> communications	<input type="checkbox"/> industry	<input type="checkbox"/> politics / government	<input type="checkbox"/> other (specify)
		<input type="checkbox"/> invention		

SPECIFIC DATES	Circa 1910	BUILDER / ARCHITECT	unknown
----------------	------------	---------------------	---------

STATEMENT OF SIGNIFICANCE (IN ONE PARAGRAPH)

Religion - The Presbyterian Church has served the Owensville community for many years,

9. MAJOR BIBLIOGRAPHICAL REFERENCES

10. GEOGRAPHICAL DATA

ACREAGE OF PROPERTY one lot size QUADRANGLE NAME Owensville East Quad SCALE 1:24000
 UTM REFERENCES

A	1 5 6 3 1 4 0 0	4 2 4 4 7 6 0	B			
	ZONE	EASTING		ZONE	EASTING	NORTHING
C			D			

VERBAL BOUNDARY DESCRIPTION AND JUSTIFICATION The Presbyterian Church is located in Canaan township at the above referenced UTM coordinates. This location recognizes the building and the parameter of the grounds upon which it rests.

11. FORM PREPARED BY

NAME / TITLE	Barbara S. Black - Assistant Historic Preservation Coordinator	
ORGANIZATION	Meramec Regional Planning Commission	
ADDRESS	101 West Tenth Street, Rolla, Missouri 65401	DATE 9-8-86



MISSOURI OFFICE OF HISTORIC PRESERVATION / INVENTORY SURVEY FORM

1. NAME		The Robecke House	
HISTORIC			
AND / OR COMMON			
2. LOCATION		T40N. R5W. S2.	
STREET & NUMBER		Rt. 3, Hwy. 19	
CITY, TOWN		(Rural) Owensville	
VICINITY OF		Brush Creek Township	
STATE Missouri		CODE 29	COUNTY Gasconade County
		CODE	073
3. CLASSIFICATION			
CATEGORY	OWNERSHIP	STATUS	PRESENT USE
<input type="checkbox"/> district	<input type="checkbox"/> public	<input checked="" type="checkbox"/> occupied	<input type="checkbox"/> agriculture
<input checked="" type="checkbox"/> building(s)	<input checked="" type="checkbox"/> private	<input type="checkbox"/> unoccupied	<input type="checkbox"/> commercial
<input type="checkbox"/> structure	<input type="checkbox"/> both	<input type="checkbox"/> work in progress	<input type="checkbox"/> educational
<input type="checkbox"/> site	PUBLIC ACQUISITION	ACCESSIBLE	<input checked="" type="checkbox"/> private residence
<input type="checkbox"/> object	<input type="checkbox"/> in process	<input checked="" type="checkbox"/> yes: restricted	<input type="checkbox"/> religious
	<input type="checkbox"/> being considered	<input type="checkbox"/> yes: unrestricted	<input type="checkbox"/> scientific
	<input checked="" type="checkbox"/> N/A	<input type="checkbox"/> no	<input type="checkbox"/> industrial
			<input type="checkbox"/> military
			<input type="checkbox"/> other: _____
4. OWNER OF PROPERTY			
NAME		Nell Jost	
STREET & NUMBER			
CITY, TOWN		VICINITY OF	STATE Missouri
Owensville			
5. LOCATION OF LEGAL DESCRIPTION			
Assessor's Office Phelps County Courthouse Rolla, Missouri 65401			
6. REPRESENTATION IN EXISTING SURVEYS			
TITLE (None)	Determined Eligible?	Yes	No
		Federal	State
		County	Local
7. DESCRIPTION			
CONDITION	CHECK ONE	CHECK ONE	
<input type="checkbox"/> excellent	<input checked="" type="checkbox"/> unaltered	<input checked="" type="checkbox"/> original site	
<input checked="" type="checkbox"/> good	<input type="checkbox"/> altered	<input type="checkbox"/> moved	date Aug 25, 1986
<input type="checkbox"/> fair			

DESCRIBE THE PRESENT AND ORIGINAL (IF KNOWN) PHYSICAL APPEARANCE

The Robecke house is a two story building made of stone that has been painted silver. It has a steeply pitched gable roofline and a roof made of tin. There is a gable roof ornament and a straddle ridge chimney. A front enclosed porch has been added. The Robecke house is an example of Princess Anne architecture.

8. SIGNIFICANCE - S. Gasconade County Survey - N. Jost House

PERIOD	AREAS OF SIGNIFICANCE - CHECK AND JUSTIFY BELOW			
<input type="checkbox"/> prehistoric	<input type="checkbox"/> archeology - prehistoric	<input type="checkbox"/> community planning	<input type="checkbox"/> landscape architecture	<input type="checkbox"/> religion
<input type="checkbox"/> 1400-1499	<input type="checkbox"/> archeology - historic	<input type="checkbox"/> conservation	<input type="checkbox"/> law	<input type="checkbox"/> science
<input type="checkbox"/> 1500-1599	<input type="checkbox"/> agriculture	<input type="checkbox"/> economics	<input type="checkbox"/> literature	<input type="checkbox"/> sculpture
<input type="checkbox"/> 1600-1699	<input checked="" type="checkbox"/> architecture	<input type="checkbox"/> education	<input type="checkbox"/> military	<input type="checkbox"/> social / humanitarian
<input type="checkbox"/> 1700-1799	<input type="checkbox"/> art	<input type="checkbox"/> engineering	<input type="checkbox"/> music	<input type="checkbox"/> theater
<input type="checkbox"/> 1800-1899	<input type="checkbox"/> commerce	<input type="checkbox"/> exploration / settlement	<input type="checkbox"/> philosophy	<input type="checkbox"/> transportation
<input checked="" type="checkbox"/> 1900-	<input type="checkbox"/> communications	<input type="checkbox"/> industry	<input type="checkbox"/> politics / government	<input type="checkbox"/> other (specify)
		<input type="checkbox"/> invention		

SPECIFIC DATES	circa 1915	BUILDER / ARCHITECT
----------------	------------	---------------------

STATEMENT OF SIGNIFICANCE (IN ONE PARAGRAPH)

Architecture - The Robecke house is an example of Princess Anne architecture.

9. MAJOR BIBLIOGRAPHICAL REFERENCES

Marie Robecke

10. GEOGRAPHICAL DATA

ACREAGE OF PROPERTY unknown QUADRANGLE NAME Oak Hill Township SCALE 1:24000
UTM REFERENCES

A

1	5	6	3	5	5	2	0	4	2	3	1	9	8	0
---	---	---	---	---	---	---	---	---	---	---	---	---	---	---

 ZONE EASTING NORTHING

B

--	--	--	--	--	--	--	--	--	--	--	--	--	--	--

 ZONE EASTING NORTHING

C

--	--	--	--	--	--	--	--	--	--	--	--	--	--	--

D

--	--	--	--	--	--	--	--	--	--	--	--	--	--	--

VERBAL BOUNDARY DESCRIPTION AND JUSTIFICATION The Robecke house is located in Brush Creek township at the above referenced UTM coordinates. This location recognizes the building and the parameter of the grounds upon which it rests.

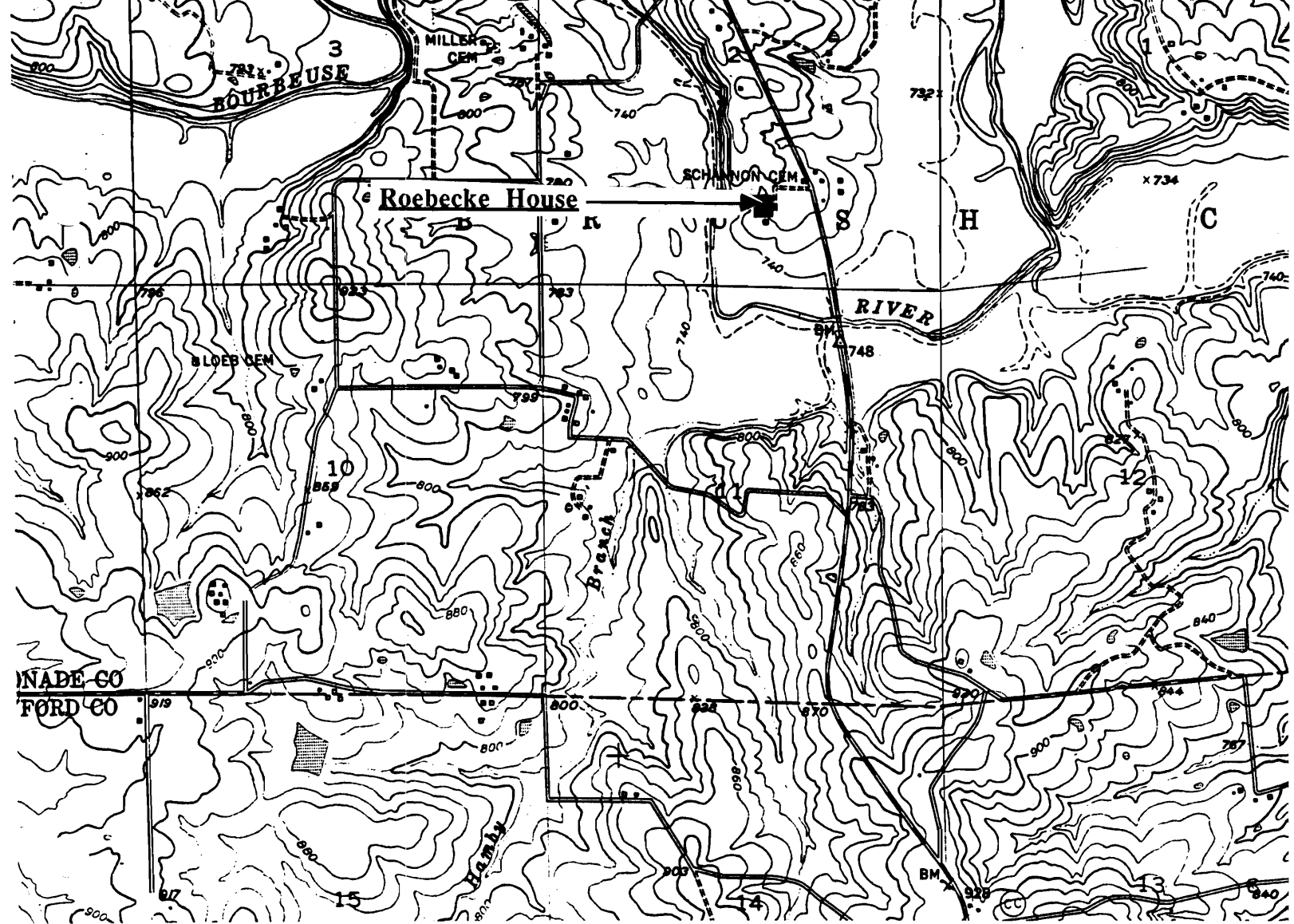
11. FORM PREPARED BY

NAME / TITLE **Barbara S. Black - Assistant Historic Preservation Coordinator**

ORGANIZATION **Meramec Regional Planning Commission**

ADDRESS **101 West Tenth Street, Rolla, Missouri 65401**

DATE **8-25-86**



THE ROEBECKE HOUSE
(Rural) Owensville, Mo.

(Southern Gasconade County Survey)

U. S. G. S. 7.5 Minute Topographic Map
Oak Hill Quadrangle
Scale: 1:24,000

UTM REFERENCES
Zone: 15
Easting: 635520
Northing: 4231980



6AAS003-099

MISSOURI OFFICE OF HISTORIC PRESERVATION / INVENTORY SURVEY FORM

1. NAME The Roe House

HISTORIC

AND / OR COMMON

2. LOCATION T42N. R5W. S29.

STREET & NUMBER 207 W. Marvin

CITY, TOWN Owensville

VICINITY OF Canaan Township

STATE Missouri

CODE 29

COUNTY Gasconade County

CODE 073

3. CLASSIFICATION

CATEGORY

☐ district

☒ building(s)

☐ structure

☐ site

☐ object

OWNERSHIP

☐ public

☒ private

☐ both

PUBLIC ACQUISITION

☐ in process

☐ being considered

☒ N/A

STATUS

☒ occupied

☐ unoccupied

☐ work in progress

ACCESSIBLE

☒ yes: restricted

☐ yes: unrestricted

☐ no

PRESENT USE

☐ agriculture

☐ commercial

☐ educational

☐ entertainment

☐ government

☐ industrial

☐ military

☐ museum

☐ park

☒ private residence

☐ religious

☐ scientific

☐ transportation

☐ other: _____

4. OWNER OF PROPERTY

NAME

STREET & NUMBER

CITY, TOWN

VICINITY OF

STATE Missouri

5. LOCATION OF LEGAL DESCRIPTION

Assessor's Office
Phelps County Courthouse
Rolla, Missouri 65401

6. REPRESENTATION IN EXISTING SURVEYS

TITLE (None)

Determined Eligible?

Yes

No

Federal

State

County

Local

7. DESCRIPTION

CONDITION

☐ excellent

☒ good

☐ fair

☐ deteriorated

☐ ruins

☐ unexposed

CHECK ONE

☒ unaltered

☐ altered

CHECK ONE

☒ original site

☐ moved

date Sept. 4, 1986

DESCRIBE THE PRESENT AND ORIGINAL (IF KNOWN) PHYSICAL APPEARANCE

The Roe house is a three story building of a basic square shape. It has a cement foundation, weatherboard siding, and a seamed metal roof. There is a wraparound porch with a low pitch pediment roofline and columns with acanthus leaves. This house is an example of modified Greek Revival architecture with a Victorian Gothic influence.

8. SIGNIFICANCE - S. Gasconade County Survey - Roe House

PERIOD	AREAS OF SIGNIFICANCE - CHECK AND JUSTIFY BELOW			
<input type="checkbox"/> prehistoric	<input type="checkbox"/> archeology - prehistoric	<input type="checkbox"/> community planning	<input type="checkbox"/> landscape architecture	<input type="checkbox"/> religion
<input type="checkbox"/> 1400-1499	<input type="checkbox"/> archeology - historic	<input type="checkbox"/> conservation	<input type="checkbox"/> law	<input type="checkbox"/> science
<input type="checkbox"/> 1500-1599	<input type="checkbox"/> agriculture	<input type="checkbox"/> economics	<input type="checkbox"/> literature	<input type="checkbox"/> sculpture
<input type="checkbox"/> 1600-1699	<input checked="" type="checkbox"/> architecture	<input type="checkbox"/> education	<input type="checkbox"/> military	<input type="checkbox"/> social / humanitarian
<input type="checkbox"/> 1700-1799	<input type="checkbox"/> art	<input type="checkbox"/> engineering	<input type="checkbox"/> music	<input type="checkbox"/> theater
<input type="checkbox"/> 1800-1899	<input type="checkbox"/> commerce	<input type="checkbox"/> exploration / settlement	<input type="checkbox"/> philosophy	<input type="checkbox"/> transportation
<input checked="" type="checkbox"/> 1900-	<input type="checkbox"/> communications	<input type="checkbox"/> industry	<input type="checkbox"/> politics / government	<input type="checkbox"/> other (specify)
		<input type="checkbox"/> invention		

SPECIFIC DATES	1915	BUILDER / ARCHITECT
----------------	------	---------------------

STATEMENT OF SIGNIFICANCE (IN ONE PARAGRAPH)

Architecture - The Roe house is an example of modified Greek Revival architecture.

9. MAJOR BIBLIOGRAPHICAL REFERENCES

Mrs. Johnston

10. GEOGRAPHICAL DATA

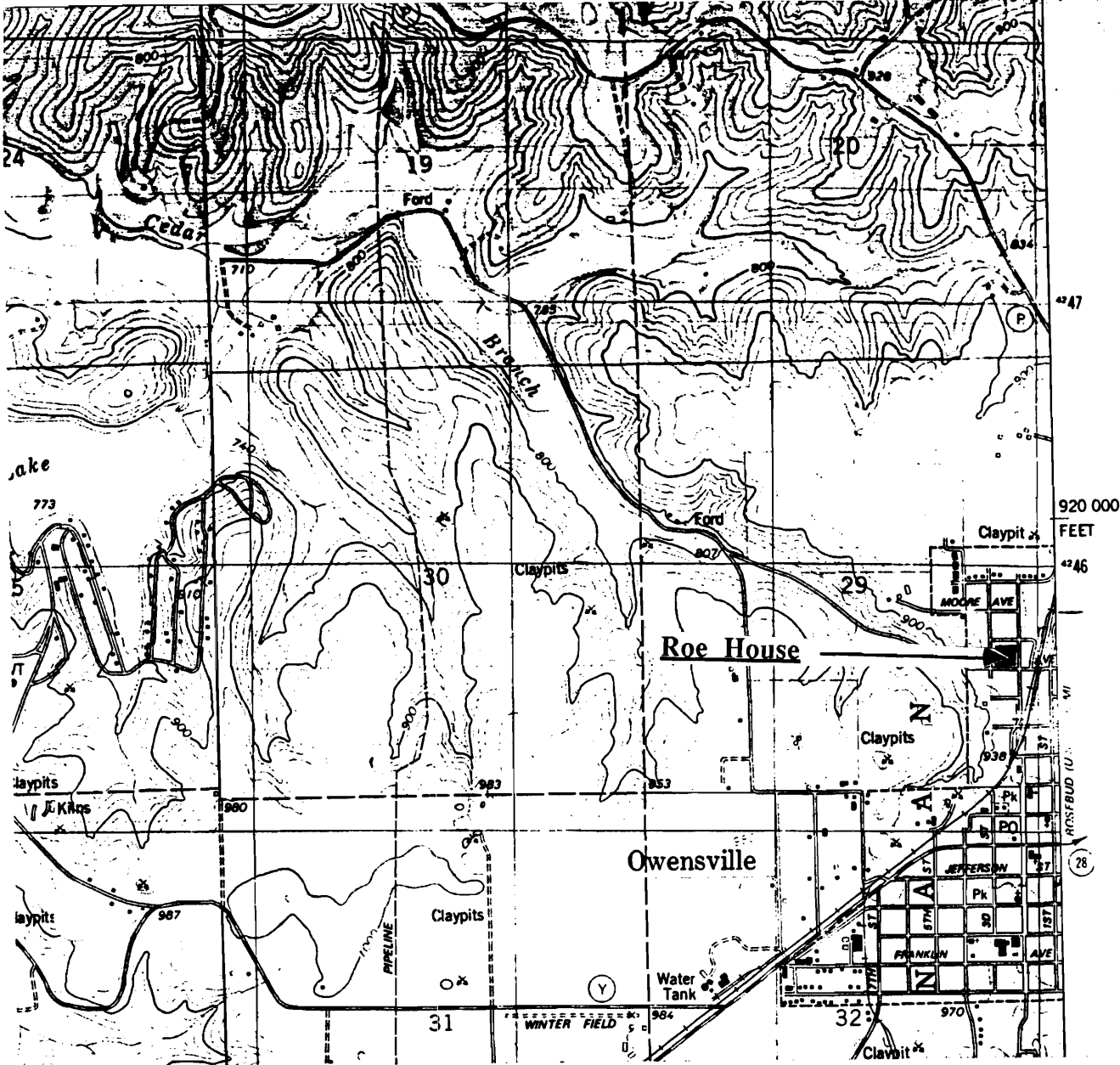
ACREAGE OF PROPERTY one lot size QUADRANGLE NAME Owensville East Quad SCALE 1:24000
 UTM REFERENCES

A	1 5	6 3 0 7 4 0	4 2 4 5 4 2 0	B							
	ZONE	EASTING	NORTHING		ZONE	EASTING	NORTHING				
C				D							

VERBAL BOUNDARY DESCRIPTION AND JUSTIFICATION The Roe house is located in Canaan township at the above referenced UTM coordinates. This location recognizes the building and the parameter of the grounds upon which it rests.

11. FORM PREPARED BY

NAME / TITLE	Barbara S. Black - Assistant Historic Preservation Coordinator	
ORGANIZATION	Meramec Regional Planning Commission	
ADDRESS	101 West Tenth Street, Rolla, Missouri 65401	DATE 9-8-86



THE ROE HOUSE Owensville, Mo.

(Southern Gasconade County Survey)

U. S. G. S. 7.5 Minute Topographic Map
Owensville East Quadrangle
Scale: 1:24,000

UTM REFERENCES
Zone: 15
Easting: 630740
Northing: 4245420



LAAS003-100

MISSOURI OFFICE OF HISTORIC PRESERVATION / INVENTORY SURVEY FORM

1. NAME The Rothemeyer House

HISTORIC

AND / OR COMMON

2. LOCATION T42N. R5W. S15.

STREET & NUMBER Hwy. 19

CITY, TOWN (Rural) Owensville

VICINITY OF Canaan Township

STATE Missouri

CODE 29

COUNTY Gasconade County

CODE 073

3. CLASSIFICATION

CATEGORY

OWNERSHIP

STATUS

PRESENT USE

___ district

___ public

☒ occupied

___ agriculture

___ museum

☒ building(s)

☒ private

___ unoccupied

___ commercial

___ park

___ structure

___ both

___ work in progress

___ educational

☒ private residence

___ site

PUBLIC ACQUISITION

ACCESSIBLE

___ entertainment

___ religious

___ object

___ in process

☒ yes: restricted

___ government

___ scientific

___ being considered

___ yes: unrestricted

___ industrial

___ transportation

☒ N/A

___ no

___ military

___ other: ___

4. OWNER OF PROPERTY

NAME

STREET & NUMBER

CITY, TOWN

VICINITY OF

STATE Missouri

5. LOCATION OF LEGAL DESCRIPTION

Assessor's Office
Phelps County Courthouse
Rolla, Missouri 65401

6. REPRESENTATION IN EXISTING SURVEYS

TITLE (None)

Determined Eligible?

Yes

No

Federal

State

County

Local

7. DESCRIPTION

CONDITION

CHECK ONE

CHECK ONE

___ excellent

___ deteriorated

☒ unaltered

☒ original site

___ good

___ ruins

___ altered

___ moved

date Aug 25, 1986

___ fair

___ unexposed

DESCRIBE THE PRESENT AND ORIGINAL (IF KNOWN) PHYSICAL APPEARANCE

The Rothemeyer house is an imposing two story building of an "L" plan shape. The original section of this building has a rock foundation while a frame section has been added on to the rear. This house has a two tiered front porch with columns and partial brick piers and a gable pitch porch roof and fish scale shingle applied to the tympanum. This house is an example of modified Greek Revival architecture.

8. SIGNIFICANCE - S. Gasconade County Survey - August Newman

PERIOD	AREAS OF SIGNIFICANCE - CHECK AND JUSTIFY BELOW			
<input type="checkbox"/> prehistoric	<input type="checkbox"/> archeology - prehistoric	<input checked="" type="checkbox"/> community planning	<input type="checkbox"/> landscape architecture	<input type="checkbox"/> religion
<input type="checkbox"/> 1400-1499	<input type="checkbox"/> archeology - historic	<input type="checkbox"/> conservation	<input type="checkbox"/> law	<input type="checkbox"/> science
<input type="checkbox"/> 1500-1599	<input type="checkbox"/> agriculture	<input type="checkbox"/> economics	<input type="checkbox"/> literature	<input type="checkbox"/> sculpture
<input type="checkbox"/> 1600-1699	<input type="checkbox"/> architecture	<input type="checkbox"/> education	<input type="checkbox"/> military	<input type="checkbox"/> social / humanitarian
<input type="checkbox"/> 1700-1799	<input type="checkbox"/> art	<input type="checkbox"/> engineering	<input type="checkbox"/> music	<input type="checkbox"/> theater
<input checked="" type="checkbox"/> 1800-1899	<input type="checkbox"/> commerce	<input type="checkbox"/> exploration / settlement	<input type="checkbox"/> philosophy	<input type="checkbox"/> transportation
<input type="checkbox"/> 1900-	<input type="checkbox"/> communications	<input type="checkbox"/> industry	<input type="checkbox"/> politics / government	<input type="checkbox"/> other (specify)
		<input type="checkbox"/> invention		

SPECIFIC DATES	Circa 1890	BUILDER / ARCHITECT	August Newman
----------------	------------	---------------------	---------------

STATEMENT OF SIGNIFICANCE (IN ONE PARAGRAPH)

Community - August Newman came from Germany and settled in Lake North around 1850. He moved to this site in 1890.

9. MAJOR BIBLIOGRAPHICAL REFERENCES

Gayle Wacker

10. GEOGRAPHICAL DATA

ACREAGE OF PROPERTY unknown QUADRANGLE NAME Rosebud Quad SCALE 1:24000
UTM REFERENCES

A	<table><tr><td>1</td><td>5</td></tr></table>	1	5	<table><tr><td>6</td><td>3</td><td>2</td><td>9</td><td>4</td><td>0</td></tr></table>	6	3	2	9	4	0	<table><tr><td>4</td><td>2</td><td>4</td><td>9</td><td>6</td><td>4</td><td>0</td></tr></table>	4	2	4	9	6	4	0	B	<table><tr><td></td><td></td><td></td><td></td><td></td><td></td><td></td><td></td><td></td><td></td></tr></table>											<table><tr><td></td><td></td><td></td><td></td><td></td><td></td><td></td><td></td><td></td><td></td></tr></table>											<table><tr><td></td><td></td><td></td><td></td><td></td><td></td><td></td><td></td><td></td><td></td></tr></table>														
1	5																																																							
6	3	2	9	4	0																																																			
4	2	4	9	6	4	0																																																		
	ZONE	EASTING	NORTHING		ZONE	EASTING	NORTHING																																																	
C	<table><tr><td></td><td></td><td></td><td></td><td></td><td></td><td></td><td></td><td></td><td></td></tr></table>											<table><tr><td></td><td></td><td></td><td></td><td></td><td></td><td></td><td></td><td></td><td></td></tr></table>											D	<table><tr><td></td><td></td><td></td><td></td><td></td><td></td><td></td><td></td><td></td><td></td></tr></table>											<table><tr><td></td><td></td><td></td><td></td><td></td><td></td><td></td><td></td><td></td><td></td></tr></table>											<table><tr><td></td><td></td><td></td><td></td><td></td><td></td><td></td><td></td><td></td><td></td></tr></table>										

VERBAL BOUNDARY DESCRIPTION AND JUSTIFICATION The Rothemeyer house is located in Canaan township at the above referenced UTM coordinates. This location recognizes the building and the parameter of the grounds upon which it rests.

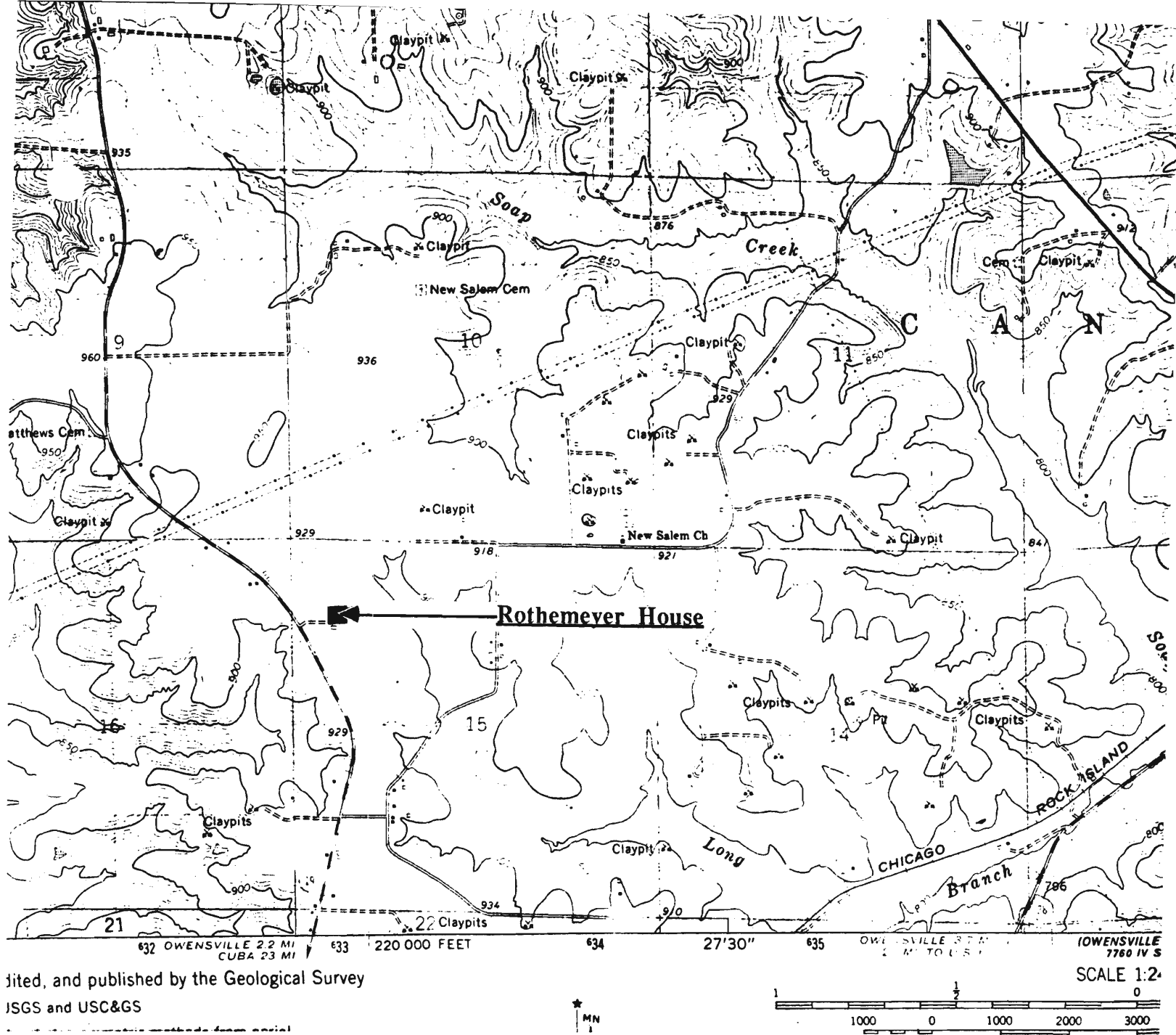
11. FORM PREPARED BY

NAME / TITLE Barbara S. Black - Assistant Historic Preservation Coordinator

ORGANIZATION Meramec Regional Planning Commission

ADDRESS 101 West Tenth Street, Rolla, Missouri 65401

DATE 8-25-86



ited, and published by the Geological Survey
 USGS and USC&GS

THE ROTHMEYER HOUSE (Rural) Owensville, Mo.

(Southern Gasconade County Survey)

U. S. G. S. 7.5 Minute Topographic Map
 Rosebud Quadrangle
 Scale: 1:24,000

UTM REFERENCES
 Zone: 15
 Easting: 632940
 Northing: 4249640



MISSOURI OFFICE OF HISTORIC PRESERVATION / INVENTORY SURVEY FORM

1. NAME The Springfield Rd. House

HISTORIC

AND / OR COMMON

2. LOCATION T42N. R5W. S28.

STREET & NUMBER 203 Springfield Rd.

CITY, TOWN Owensville

VICINITY OF Canaan Township

STATE Missouri

CODE 29

COUNTY Gasconade County

CODE 073

3. CLASSIFICATION

CATEGORY

☐ district☒ building(s)☐ structure☐ site☐ object

OWNERSHIP

☐ public☒ private☐ both

PUBLIC ACQUISITION

☐ in process☐ being considered☒ N/A

STATUS

☒ occupied☐ unoccupied☐ work in progress

ACCESSIBLE

☒ yes: restricted☐ yes: unrestricted☐ no

PRESENT USE

☐ agriculture☐ commercial☐ educational☐ entertainment☐ government☐ industrial☐ military☐ museum☐ park☒ private residence☐ religious☐ scientific☐ transportation☐ other: _____

4. OWNER OF PROPERTY

NAME

STREET & NUMBER

CITY, TOWN

VICINITY OF

STATE Missouri

5. LOCATION OF LEGAL DESCRIPTION

Assessor's Office
Phelps County Courthouse
Rolla, Missouri 65401

6. REPRESENTATION IN EXISTING SURVEYS

TITLE (None)

Determined Eligible?

Yes

No

Federal

State

County

Local

7. DESCRIPTION

CONDITION

☐ excellent☐ good☐ fair☐ deteriorated☐ ruins☐ unexposed

CHECK ONE

☒ unaltered☐ altered

CHECK ONE

☒ original site☐ moved

date Sept. 4, 1986

DESCRIBE THE PRESENT AND ORIGINAL (IF KNOWN) PHYSICAL APPEARANCE

This is a three story building with a rock foundation, masonite siding on the outer walls, and a shingled roof. The three story bay window is topped by a pediment roof overhang with tripart windows and an arch. There is a partial wrap around porch. This house is an example of modified Victorian Gothic architecture.

8. SIGNIFICANCE - S. Gasconade County Survey - House on Springfield Rd.

PERIOD	AREAS OF SIGNIFICANCE - CHECK AND JUSTIFY BELOW			
<input type="checkbox"/> prehistoric	<input type="checkbox"/> archeology - prehistoric	<input checked="" type="checkbox"/> community planning	<input type="checkbox"/> landscape architecture	<input type="checkbox"/> religion
<input type="checkbox"/> 1400-1499	<input type="checkbox"/> archeology - historic	<input type="checkbox"/> conservation	<input type="checkbox"/> law	<input type="checkbox"/> science
<input type="checkbox"/> 1500-1599	<input type="checkbox"/> agriculture	<input type="checkbox"/> economics	<input type="checkbox"/> literature	<input type="checkbox"/> sculpture
<input type="checkbox"/> 1600-1699	<input type="checkbox"/> architecture	<input type="checkbox"/> education	<input type="checkbox"/> military	<input type="checkbox"/> social / humanitarian
<input type="checkbox"/> 1700-1799	<input type="checkbox"/> art	<input type="checkbox"/> engineering	<input type="checkbox"/> music	<input type="checkbox"/> theater
<input checked="" type="checkbox"/> 1800-1899	<input type="checkbox"/> commerce	<input type="checkbox"/> exploration / settlement	<input type="checkbox"/> philosophy	<input type="checkbox"/> transportation
<input type="checkbox"/> 1900-	<input type="checkbox"/> communications	<input type="checkbox"/> industry	<input type="checkbox"/> politics / government	<input type="checkbox"/> other (specify)
		<input type="checkbox"/> invention		

SPECIFIC DATES Circa 1890 BUILDER / ARCHITECT

STATEMENT OF SIGNIFICANCE (IN ONE PARAGRAPH)

Community - This house is one of the oldest houses on Springfield Rd. in Owensville.

9. MAJOR BIBLIOGRAPHICAL REFERENCES

Addie Vandegriff

10. GEOGRAPHICAL DATA

ACREAGE OF PROPERTY one lot size QUADRANGLE NAME Owensville East Quad SCALE 1:24000
UTM REFERENCES

A

1	5	6	3	1	1	2	0
---	---	---	---	---	---	---	---

4	2	4	5	3	2	0
---	---	---	---	---	---	---

ZONE EASTING NORTHING

B

--	--	--	--	--	--	--	--

--	--	--	--	--	--	--	--

--	--	--	--	--	--	--	--

ZONE EASTING NORTHING

C

--	--	--	--	--	--	--	--

--	--	--	--	--	--	--	--

D

--	--	--	--	--	--	--	--

--	--	--	--	--	--	--	--

VERBAL BOUNDARY DESCRIPTION AND JUSTIFICATION The Springfield Rd. house is located in Canaan township at the above referenced UTM coordinates. This location recognizes the building and the parameter of the grounds upon which it rests.

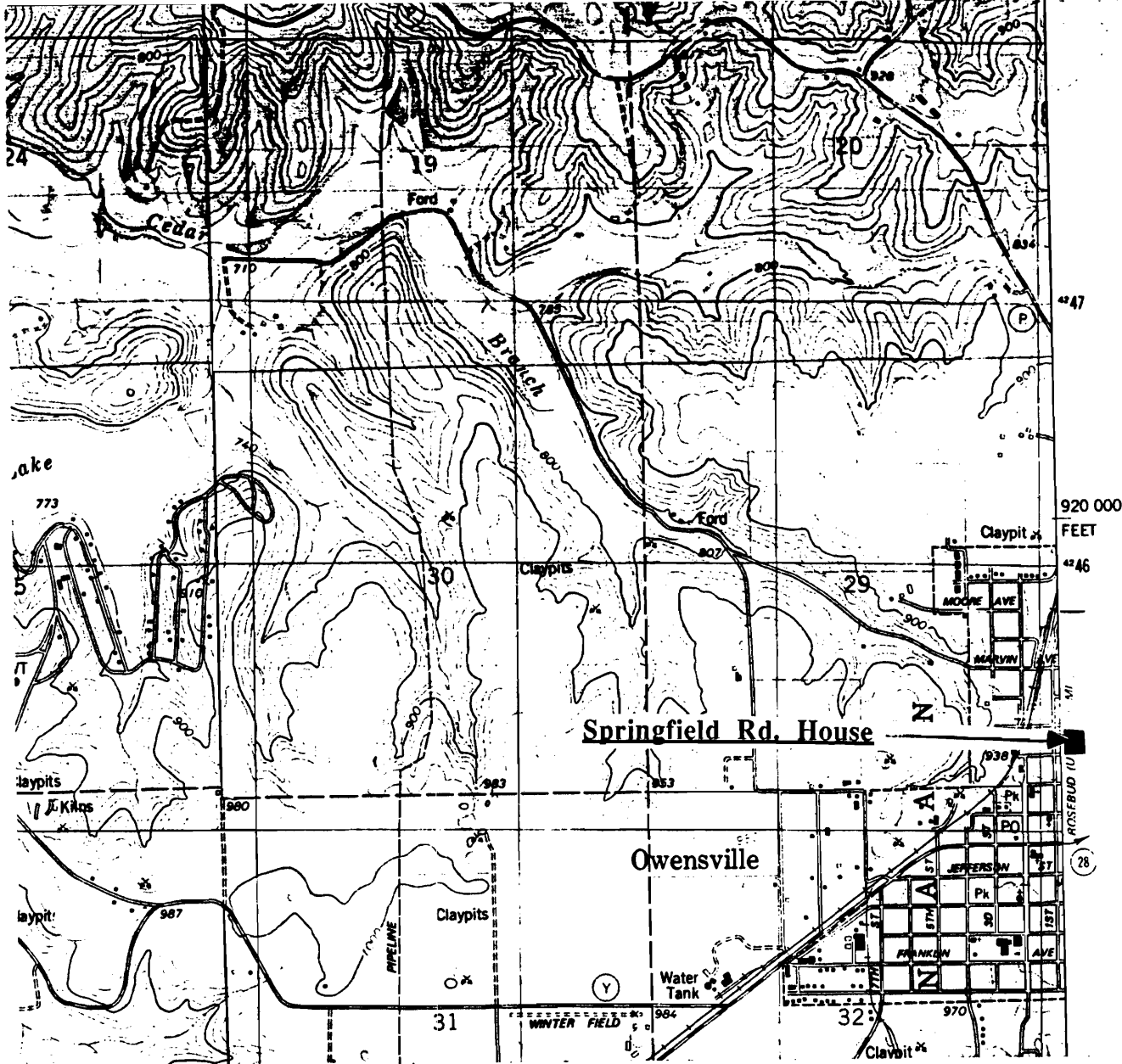
11. FORM PREPARED BY

NAME / TITLE Barbara S. Black - Assistant Historic Preservation Coordinator

ORGANIZATION Meramec Regional Planning Commission

ADDRESS 101 West Tenth Street, Rolla, Missouri 65401

DATE 9-8-86



THE SPRINGFIELD RD. HOUSE
Owensville, Mo.

(Southern Gasconade County Survey)

U. S. G. S. 7.5 Minute Topographic Map
Owensville East Quadrangle
Scale: 1:24,000

UTM REFERENCES
Zone: 15
Easting: 631120
Northing: 4245320



MISSOURI OFFICE OF HISTORIC PRESERVATION / INVENTORY SURVEY FORM

1. NAME The Vandegriff House

HISTORIC

AND / OR COMMON

2. LOCATION T42N. R5W. S28.

STREET & NUMBER 205 Springfield Rd.

CITY, TOWN Owensville

VICINITY OF Canaan Township

STATE Missouri

CODE 29

COUNTY Gasconade County

CODE 073

3. CLASSIFICATION

CATEGORY	OWNERSHIP	STATUS	PRESENT USE
<input type="checkbox"/> district	<input type="checkbox"/> public	<input checked="" type="checkbox"/> occupied	<input type="checkbox"/> agriculture
<input checked="" type="checkbox"/> building(s)	<input checked="" type="checkbox"/> private	<input type="checkbox"/> unoccupied	<input type="checkbox"/> commercial
<input type="checkbox"/> structure	<input type="checkbox"/> both	<input type="checkbox"/> work in progress	<input type="checkbox"/> educational
<input type="checkbox"/> site	PUBLIC ACQUISITION	ACCESSIBLE	<input checked="" type="checkbox"/> private residence
<input type="checkbox"/> object	<input type="checkbox"/> in process	<input checked="" type="checkbox"/> yes: restricted	<input type="checkbox"/> religious
	<input type="checkbox"/> being considered	<input type="checkbox"/> yes: unrestricted	<input type="checkbox"/> scientific
	<input checked="" type="checkbox"/> N/A	<input type="checkbox"/> no	<input type="checkbox"/> industrial
			<input type="checkbox"/> military
			<input type="checkbox"/> other: _____

4. OWNER OF PROPERTY

NAME

STREET & NUMBER

CITY, TOWN

VICINITY OF

STATE Missouri

5. LOCATION OF LEGAL DESCRIPTION

Assessor's Office
Phelps County Courthouse
Rolla, Missouri 65401

6. REPRESENTATION IN EXISTING SURVEYS

TITLE (None)	Determined Eligible?	Yes	No	Federal	State	County	Local
--------------	----------------------	-----	----	---------	-------	--------	-------

7. DESCRIPTION

CONDITION		CHECK ONE	CHECK ONE
<input type="checkbox"/> excellent	<input type="checkbox"/> deteriorated	<input checked="" type="checkbox"/> unaltered	<input checked="" type="checkbox"/> original site
<input type="checkbox"/> good	<input type="checkbox"/> ruins	<input type="checkbox"/> altered	<input type="checkbox"/> moved date <u>Sept. 4, 1986</u>
<input checked="" type="checkbox"/> fair	<input type="checkbox"/> unexposed		

DESCRIBE THE PRESENT AND ORIGINAL (IF KNOWN) PHYSICAL APPEARANCE

The Vandegriff house is a three story structure with a rock foundation, clapboard on the outer walls, and a shingle roof. This house is of a basic square plan shape with cross gable rooflines. The Vandegriff house is an example of American Foursquare architecture with a Victorian Gothic influence.

8. SIGNIFICANCE - S. Gasconade County Survey - Vandegriff House

PERIOD	AREAS OF SIGNIFICANCE - CHECK AND JUSTIFY BELOW			
<input type="checkbox"/> prehistoric	<input type="checkbox"/> archeology - prehistoric	<input checked="" type="checkbox"/> community planning	<input type="checkbox"/> landscape architecture	<input type="checkbox"/> religion
<input type="checkbox"/> 1400-1499	<input type="checkbox"/> archeology - historic	<input type="checkbox"/> conservation	<input type="checkbox"/> law	<input type="checkbox"/> science
<input type="checkbox"/> 1500-1599	<input type="checkbox"/> agriculture	<input type="checkbox"/> economics	<input type="checkbox"/> literature	<input type="checkbox"/> sculpture
<input type="checkbox"/> 1600-1699	<input type="checkbox"/> architecture	<input type="checkbox"/> education	<input type="checkbox"/> military	<input type="checkbox"/> social / humanitarian
<input type="checkbox"/> 1700-1799	<input type="checkbox"/> art	<input type="checkbox"/> engineering	<input type="checkbox"/> music	<input type="checkbox"/> theater
<input checked="" type="checkbox"/> 1800-1899	<input type="checkbox"/> commerce	<input type="checkbox"/> exploration / settlement	<input type="checkbox"/> philosophy	<input type="checkbox"/> transportation
<input type="checkbox"/> 1900-	<input type="checkbox"/> communications	<input type="checkbox"/> industry	<input type="checkbox"/> politics / government	<input type="checkbox"/> other (specify)
		<input type="checkbox"/> invention		

SPECIFIC DATES Circa 1890 BUILDER / ARCHITECT

STATEMENT OF SIGNIFICANCE (IN ONE PARAGRAPH)

Community - This house is one of the oldest houses on Springfield Rd. in Owensville

9. MAJOR BIBLIOGRAPHICAL REFERENCES

Addie Vandegriff

10. GEOGRAPHICAL DATA

ACREAGE OF PROPERTY one lot size QUADRANGLE NAME Owensville East Quad SCALE 1:24000
UTM REFERENCES

A <div style="display: flex; justify-content: space-around;"> <div style="border: 1px solid black; padding: 2px;">1</div> <div style="border: 1px solid black; padding: 2px;">5</div> <div style="border: 1px solid black; padding: 2px;">6</div> <div style="border: 1px solid black; padding: 2px;">3</div> <div style="border: 1px solid black; padding: 2px;">1</div> <div style="border: 1px solid black; padding: 2px;">1</div> <div style="border: 1px solid black; padding: 2px;">2</div> <div style="border: 1px solid black; padding: 2px;">0</div> </div> <div style="display: flex; justify-content: space-around;"> <div style="border: 1px solid black; padding: 2px;">4</div> <div style="border: 1px solid black; padding: 2px;">2</div> <div style="border: 1px solid black; padding: 2px;">4</div> <div style="border: 1px solid black; padding: 2px;">5</div> <div style="border: 1px solid black; padding: 2px;">4</div> <div style="border: 1px solid black; padding: 2px;">0</div> <div style="border: 1px solid black; padding: 2px;">0</div> </div> <div style="display: flex; justify-content: space-around; margin-top: 5px;"> ZONE EASTING NORTHING </div>	B <div style="display: flex; justify-content: space-around;"> <div style="border: 1px solid black; padding: 2px;"> </div> <div style="border: 1px solid black; padding: 2px;"> </div> <div style="border: 1px solid black; padding: 2px;"> </div> <div style="border: 1px solid black; padding: 2px;"> </div> <div style="border: 1px solid black; padding: 2px;"> </div> <div style="border: 1px solid black; padding: 2px;"> </div> <div style="border: 1px solid black; padding: 2px;"> </div> <div style="border: 1px solid black; padding: 2px;"> </div> </div> <div style="display: flex; justify-content: space-around;"> <div style="border: 1px solid black; padding: 2px;"> </div> <div style="border: 1px solid black; padding: 2px;"> </div> <div style="border: 1px solid black; padding: 2px;"> </div> <div style="border: 1px solid black; padding: 2px;"> </div> <div style="border: 1px solid black; padding: 2px;"> </div> <div style="border: 1px solid black; padding: 2px;"> </div> <div style="border: 1px solid black; padding: 2px;"> </div> <div style="border: 1px solid black; padding: 2px;"> </div> </div> <div style="display: flex; justify-content: space-around; margin-top: 5px;"> ZONE EASTING NORTHING </div>
C <div style="display: flex; justify-content: space-around;"> <div style="border: 1px solid black; padding: 2px;"> </div> <div style="border: 1px solid black; padding: 2px;"> </div> <div style="border: 1px solid black; padding: 2px;"> </div> <div style="border: 1px solid black; padding: 2px;"> </div> <div style="border: 1px solid black; padding: 2px;"> </div> <div style="border: 1px solid black; padding: 2px;"> </div> <div style="border: 1px solid black; padding: 2px;"> </div> <div style="border: 1px solid black; padding: 2px;"> </div> </div> <div style="display: flex; justify-content: space-around;"> <div style="border: 1px solid black; padding: 2px;"> </div> <div style="border: 1px solid black; padding: 2px;"> </div> <div style="border: 1px solid black; padding: 2px;"> </div> <div style="border: 1px solid black; padding: 2px;"> </div> <div style="border: 1px solid black; padding: 2px;"> </div> <div style="border: 1px solid black; padding: 2px;"> </div> <div style="border: 1px solid black; padding: 2px;"> </div> <div style="border: 1px solid black; padding: 2px;"> </div> </div> <div style="display: flex; justify-content: space-around; margin-top: 5px;"> ZONE EASTING NORTHING </div>	D <div style="display: flex; justify-content: space-around;"> <div style="border: 1px solid black; padding: 2px;"> </div> <div style="border: 1px solid black; padding: 2px;"> </div> <div style="border: 1px solid black; padding: 2px;"> </div> <div style="border: 1px solid black; padding: 2px;"> </div> <div style="border: 1px solid black; padding: 2px;"> </div> <div style="border: 1px solid black; padding: 2px;"> </div> <div style="border: 1px solid black; padding: 2px;"> </div> <div style="border: 1px solid black; padding: 2px;"> </div> </div> <div style="display: flex; justify-content: space-around;"> <div style="border: 1px solid black; padding: 2px;"> </div> <div style="border: 1px solid black; padding: 2px;"> </div> <div style="border: 1px solid black; padding: 2px;"> </div> <div style="border: 1px solid black; padding: 2px;"> </div> <div style="border: 1px solid black; padding: 2px;"> </div> <div style="border: 1px solid black; padding: 2px;"> </div> <div style="border: 1px solid black; padding: 2px;"> </div> <div style="border: 1px solid black; padding: 2px;"> </div> </div> <div style="display: flex; justify-content: space-around; margin-top: 5px;"> ZONE EASTING NORTHING </div>

VERBAL BOUNDARY DESCRIPTION AND JUSTIFICATION The Vandegriff house is located in Canaan township at the above referenced UTM coordinates. This location recognizes the building and the parameter of the grounds upon which it rests.

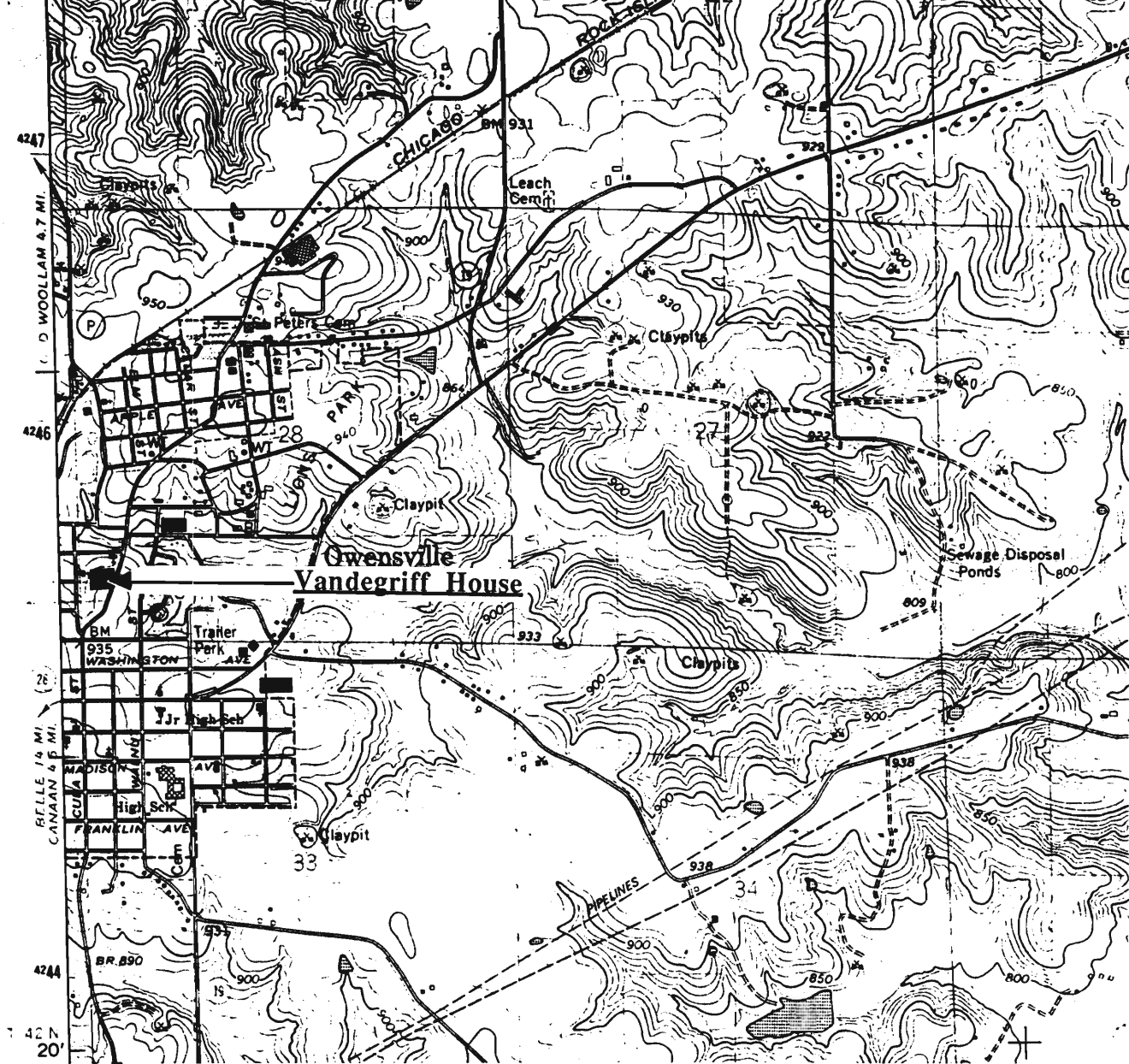
11. FORM PREPARED BY

NAME / TITLE Barbara S. Black - Assistant Historic Preservation Coordinator

ORGANIZATION Meramec Regional Planning Commission

ADDRESS 101 West Tenth Street, Rolla, Missouri 65401

DATE 9-8-86



THE VANDEGRIFT HOUSE
Owensville, Mo.

(Southern Gasconade County Survey)

U. S. G. S. 7.5 Minute Topographic Map
Owensville East Quadrangle
Scale: 1:24,000

UTM REFERENCES

Zone: 15

Easting: 631120

Northing: 4245400



6AAS003-103

MISSOURI OFFICE OF HISTORIC PRESERVATION / INVENTORY SURVEY FORM

1. NAME **Victorian Gothic**
 HISTORIC
 AND / OR COMMON

2. LOCATION **T42N. R5W. S32.**
 STREET & NUMBER **Madison Ave.**
 CITY, TOWN **Owensville** VICINITY OF **Canaan Township**
 STATE **Missouri** CODE **29** COUNTY **Gasconade County** CODE **073**

3. CLASSIFICATION

CATEGORY	OWNERSHIP	STATUS	PRESENT USE
<input type="checkbox"/> district	<input type="checkbox"/> public	<input checked="" type="checkbox"/> occupied	<input type="checkbox"/> agriculture
<input checked="" type="checkbox"/> building(s)	<input checked="" type="checkbox"/> private	<input type="checkbox"/> unoccupied	<input type="checkbox"/> commercial
<input type="checkbox"/> structure	<input type="checkbox"/> both	<input type="checkbox"/> work in progress	<input type="checkbox"/> educational
<input type="checkbox"/> site	PUBLIC ACQUISITION	ACCESSIBLE	<input checked="" type="checkbox"/> private residence
<input type="checkbox"/> object	<input type="checkbox"/> in process	<input checked="" type="checkbox"/> yes: restricted	<input type="checkbox"/> religious
	<input type="checkbox"/> being considered	<input type="checkbox"/> yes: unrestricted	<input type="checkbox"/> scientific
	<input checked="" type="checkbox"/> N/A	<input type="checkbox"/> no	<input type="checkbox"/> industrial
			<input type="checkbox"/> military
			<input type="checkbox"/> other: _____

4. OWNER OF PROPERTY
 NAME
 STREET & NUMBER
 CITY, TOWN VICINITY OF STATE **Missouri**

5. LOCATION OF LEGAL DESCRIPTION
 Assessor's Office
 Phelps County Courthouse
 Rolla, Missouri 65401

6. REPRESENTATION IN EXISTING SURVEYS

TITLE (None)	Determined Eligible?	Yes	No	Federal	State	County	Local
--------------	----------------------	-----	----	---------	-------	--------	-------

7. DESCRIPTION

CONDITION	CHECK ONE	CHECK ONE
<input type="checkbox"/> excellent	<input checked="" type="checkbox"/> unaltered	<input checked="" type="checkbox"/> original site
<input checked="" type="checkbox"/> good	<input type="checkbox"/> altered	<input type="checkbox"/> moved date Sept 12, 1986
<input type="checkbox"/> fair		

DESCRIBE THE PRESENT AND ORIGINAL (IF KNOWN) PHYSICAL APPEARANCE

This house has an interesting (if rather gaudy) color scheme along the trim of the building; however it does serve to emphasize the unique design of this building. This is a two story building with avarety of interesting features. The trees infront of the house (face photo) obscures an interesting sunburst design and gable ridge ornament. The side of the house has a bay window with gingerbread applied, a pitch roofline, and inverted finials. This building is an example of Victorian Gothic architecture.

8. SIGNIFICANCE - S. Gasconade County Survey - Victorian Gothic/Owensville

PERIOD	AREAS OF SIGNIFICANCE - CHECK AND JUSTIFY BELOW			
<input type="checkbox"/> prehistoric	<input type="checkbox"/> archeology - prehistoric	<input type="checkbox"/> community planning	<input type="checkbox"/> landscape architecture	<input type="checkbox"/> religion
<input type="checkbox"/> 1400-1499	<input type="checkbox"/> archeology - historic	<input type="checkbox"/> conservation	<input type="checkbox"/> law	<input type="checkbox"/> science
<input type="checkbox"/> 1500-1599	<input type="checkbox"/> agriculture	<input type="checkbox"/> economics	<input type="checkbox"/> literature	<input type="checkbox"/> sculpture
<input type="checkbox"/> 1600-1699	<input checked="" type="checkbox"/> architecture	<input type="checkbox"/> education	<input type="checkbox"/> military	<input type="checkbox"/> social / humanitarian
<input type="checkbox"/> 1700-1799	<input type="checkbox"/> art	<input type="checkbox"/> engineering	<input type="checkbox"/> music	<input type="checkbox"/> theater
<input type="checkbox"/> 1800-1899	<input type="checkbox"/> commerce	<input type="checkbox"/> exploration / settlement	<input type="checkbox"/> philosophy	<input type="checkbox"/> transportation
<input checked="" type="checkbox"/> 1900-	<input type="checkbox"/> communications	<input type="checkbox"/> industry	<input type="checkbox"/> politics / government	<input type="checkbox"/> other (specify)
		<input type="checkbox"/> invention		

SPECIFIC DATES Circa 1914 BUILDER / ARCHITECT Unknwon

STATEMENT OF SIGNIFICANCE (IN ONE PARAGRAPH)

Architecture - this house is a nice example of Victorian Gothic architecture.

9. MAJOR BIBLIOGRAPHICAL REFERENCES

10. GEOGRAPHICAL DATA

ACREAGE OF PROPERTY one lot size QUADRANGLE NAME Owensville West Quad SCALE 1:24000
UTM REFERENCES

A

1	5	6	3	0	7	6	0	4	2	4	4	7	2	0
---	---	---	---	---	---	---	---	---	---	---	---	---	---	---

ZONE EASTING NORTHING

C

--	--	--	--	--	--	--	--	--	--	--	--	--	--	--

B

--	--	--	--	--	--	--	--	--	--	--	--	--	--	--

ZONE EASTING NORTHING

D

--	--	--	--	--	--	--	--	--	--	--	--	--	--	--

VERBAL BOUNDARY DESCRIPTION AND JUSTIFICATION The Victorian Gothic house is located in Canaan township at the above referenced UTM coordinates. This location recognizes the building and the parameter of the grounds upon which it rests.

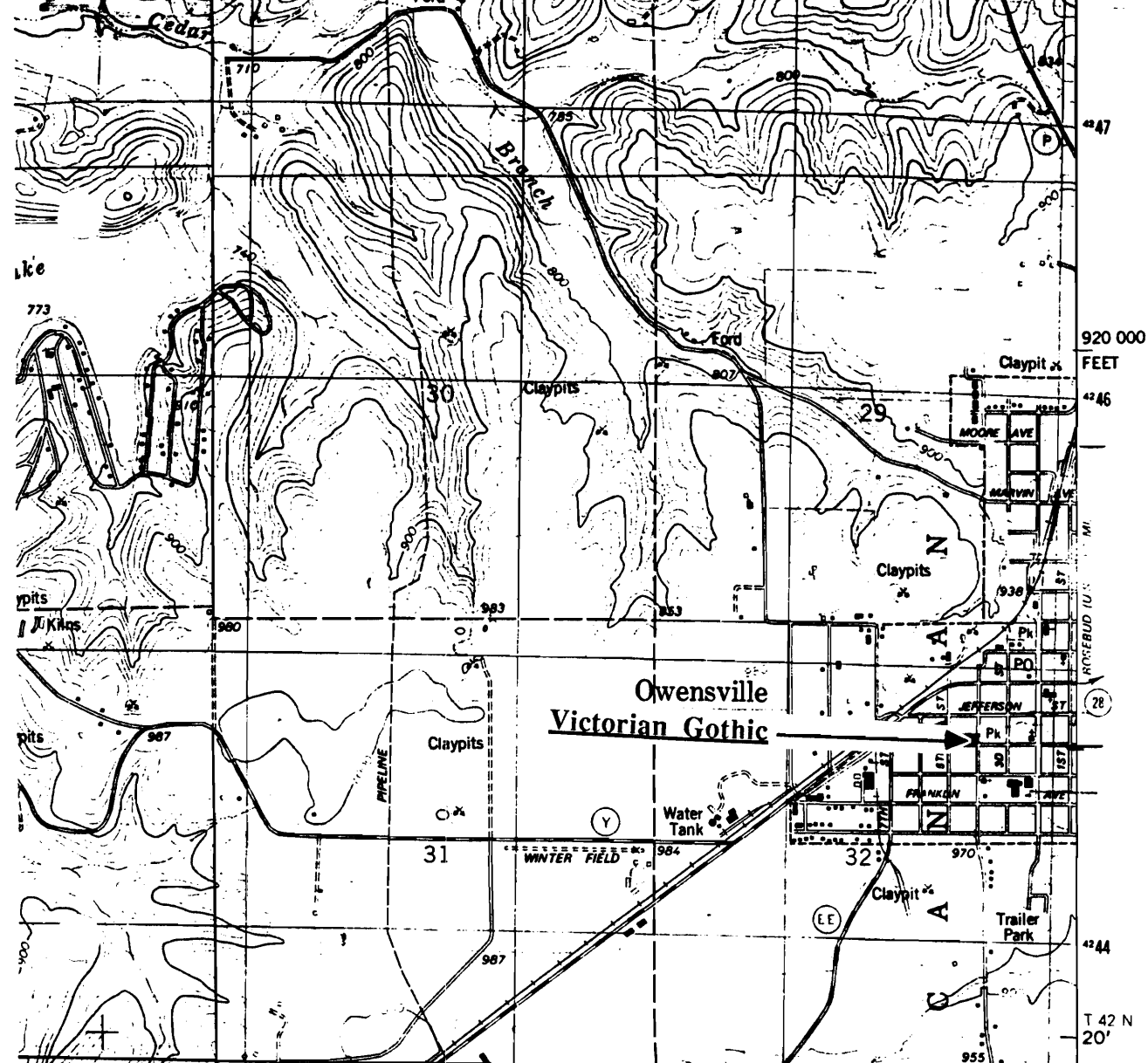
11. FORM PREPARED BY

NAME / TITLE Barbara S. Black - Assistant Historic Preservation Coordinator

ORGANIZATION Meramec Regional Planning Commission

ADDRESS 101 West Tenth Street, Rolla, Missouri 65401

DATE 9-12-86



VICTORIAN GOTHIC
Owensville, Mo.

(Southern Gasconade County Survey)

U. S. G. S. 7.5 Minute Topographic Map
Owensville West Quadrangle
Scale: 1:24,000

UTM REFERENCES

Zone: 15

Easting: 630760

Northing: 4244720



6AAS003-104

MISSOURI OFFICE OF HISTORIC PRESERVATION / INVENTORY SURVEY FORM

1. NAME The Wackner House

HISTORIC

AND / OR COMMON

2. LOCATION T42N. R5W. S16.

STREET & NUMBER Hwy 19

CITY, TOWN (Rural) Owensville

VICINITY OF Canaan Township

STATE Missouri

CODE 29

COUNTY Gasconade County

CODE 073

3. CLASSIFICATION

CATEGORY

OWNERSHIP

STATUS

PRESENT USE

___ district

___ public

☒ occupied

___ agriculture

___ museum

☒ building(s)

☒ private

___ unoccupied

___ commercial

___ park

___ structure

___ both

___ work in progress

___ educational

☒ private residence

___ site

PUBLIC ACQUISITION

ACCESSIBLE

___ entertainment

___ religious

___ object

___ in process

☒ yes: restricted

___ government

___ scientific

___ being considered

___ yes: unrestricted

___ industrial

___ transportation

☒ N/A

___ no

___ military

___ other: _____

4. OWNER OF PROPERTY

NAME Ray & Gayle Wacker

STREET & NUMBER

CITY, TOWN

VICINITY OF

STATE Missouri

5. LOCATION OF LEGAL DESCRIPTION

Assessor's Office
Phelps County Courthouse
Rolla, Missouri 65401

6. REPRESENTATION IN EXISTING SURVEYS

TITLE (None)

Determined Eligible?

Yes

No

Federal

State

County

Local

7. DESCRIPTION

CONDITION

CHECK ONE

CHECK ONE

___ excellent

___ deteriorated

☒ unaltered

☒ original site

☒ good

___ ruins

___ altered

___ moved

date Aug 25, 1986

___ fair

___ unexposed

DESCRIBE THE PRESENT AND ORIGINAL (IF KNOWN) PHYSICAL APPEARANCE

The Wacker house is a two story house with a rock foundation, frameboard on the outer walls, and a tin roof. Architectural features of this building include a gable roofline with return cornices, a round arch stained-glass window, and side and front porches with a criss cross design in the pediment's tympanum. The front door has side transom lights. The Wacker house is an example of modified Greek Revival architecture.

8. SIGNIFICANCE - S. Gasconade County Survey - Ray & Gayle Wacker

PERIOD	AREAS OF SIGNIFICANCE - CHECK AND JUSTIFY BELOW				
<input type="checkbox"/> prehistoric	<input type="checkbox"/> archeology - prehistoric	<input checked="" type="checkbox"/> community planning	<input type="checkbox"/> landscape architecture	<input type="checkbox"/> religion	
<input type="checkbox"/> 1400-1499	<input type="checkbox"/> archeology - historic	<input type="checkbox"/> conservation	<input type="checkbox"/> law	<input type="checkbox"/> science	
<input type="checkbox"/> 1500-1599	<input type="checkbox"/> agriculture	<input type="checkbox"/> economics	<input type="checkbox"/> literature	<input type="checkbox"/> sculpture	
<input type="checkbox"/> 1600-1699	<input type="checkbox"/> architecture	<input type="checkbox"/> education	<input type="checkbox"/> military	<input type="checkbox"/> social / humanitarian	
<input type="checkbox"/> 1700-1799	<input type="checkbox"/> art	<input type="checkbox"/> engineering	<input type="checkbox"/> music	<input type="checkbox"/> theater	
<input checked="" type="checkbox"/> 1800-1899	<input type="checkbox"/> commerce	<input type="checkbox"/> exploration / settlement	<input type="checkbox"/> philosophy	<input type="checkbox"/> transportation	
<input type="checkbox"/> 1900-	<input type="checkbox"/> communications	<input type="checkbox"/> industry	<input type="checkbox"/> politics / government	<input type="checkbox"/> other (specify)	
		<input type="checkbox"/> invention			

SPECIFIC DATES	1890	BUILDER / ARCHITECT	August Newman
----------------	------	---------------------	---------------

STATEMENT OF SIGNIFICANCE (IN ONE PARAGRAPH)

Community - August Newman was an immigrant from Germany who built several houses in this area.

9. MAJOR BIBLIOGRAPHICAL REFERENCES

Gayle Wacker

10. GEOGRAPHICAL DATA

ACREAGE OF PROPERTY unknown QUADRANGLE NAME Rosebud Quad SCALE 1:24000
UTM REFERENCES

A	<table><tr><td>1</td><td>5</td></tr></table>	1	5	<table><tr><td>6</td><td>3</td><td>1</td><td>9</td><td>8</td><td>0</td></tr></table>	6	3	1	9	8	0	<table><tr><td>4</td><td>2</td><td>5</td><td>1</td><td>2</td><td>8</td><td>0</td></tr></table>	4	2	5	1	2	8	0	B	<table><tr><td></td><td></td><td></td><td></td><td></td><td></td><td></td><td></td><td></td><td></td></tr></table>											<table><tr><td></td><td></td><td></td><td></td><td></td><td></td><td></td><td></td><td></td><td></td></tr></table>											<table><tr><td></td><td></td><td></td><td></td><td></td><td></td><td></td><td></td><td></td><td></td></tr></table>																									
1	5																																																																		
6	3	1	9	8	0																																																														
4	2	5	1	2	8	0																																																													
	ZONE	EASTING	NORTHING		ZONE	EASTING	NORTHING																																																												
C	<table><tr><td></td><td></td><td></td><td></td><td></td><td></td><td></td><td></td><td></td><td></td></tr></table>											<table><tr><td></td><td></td><td></td><td></td><td></td><td></td><td></td><td></td><td></td><td></td></tr></table>											<table><tr><td></td><td></td><td></td><td></td><td></td><td></td><td></td><td></td><td></td><td></td></tr></table>											D	<table><tr><td></td><td></td><td></td><td></td><td></td><td></td><td></td><td></td><td></td><td></td></tr></table>											<table><tr><td></td><td></td><td></td><td></td><td></td><td></td><td></td><td></td><td></td><td></td></tr></table>											<table><tr><td></td><td></td><td></td><td></td><td></td><td></td><td></td><td></td><td></td><td></td></tr></table>										

VERBAL BOUNDARY DESCRIPTION AND JUSTIFICATION The Wacker house is located in Canaan township at the above referenced UTM coordinates. This location recognizes the building and the parameter of the grounds upon which it rests.

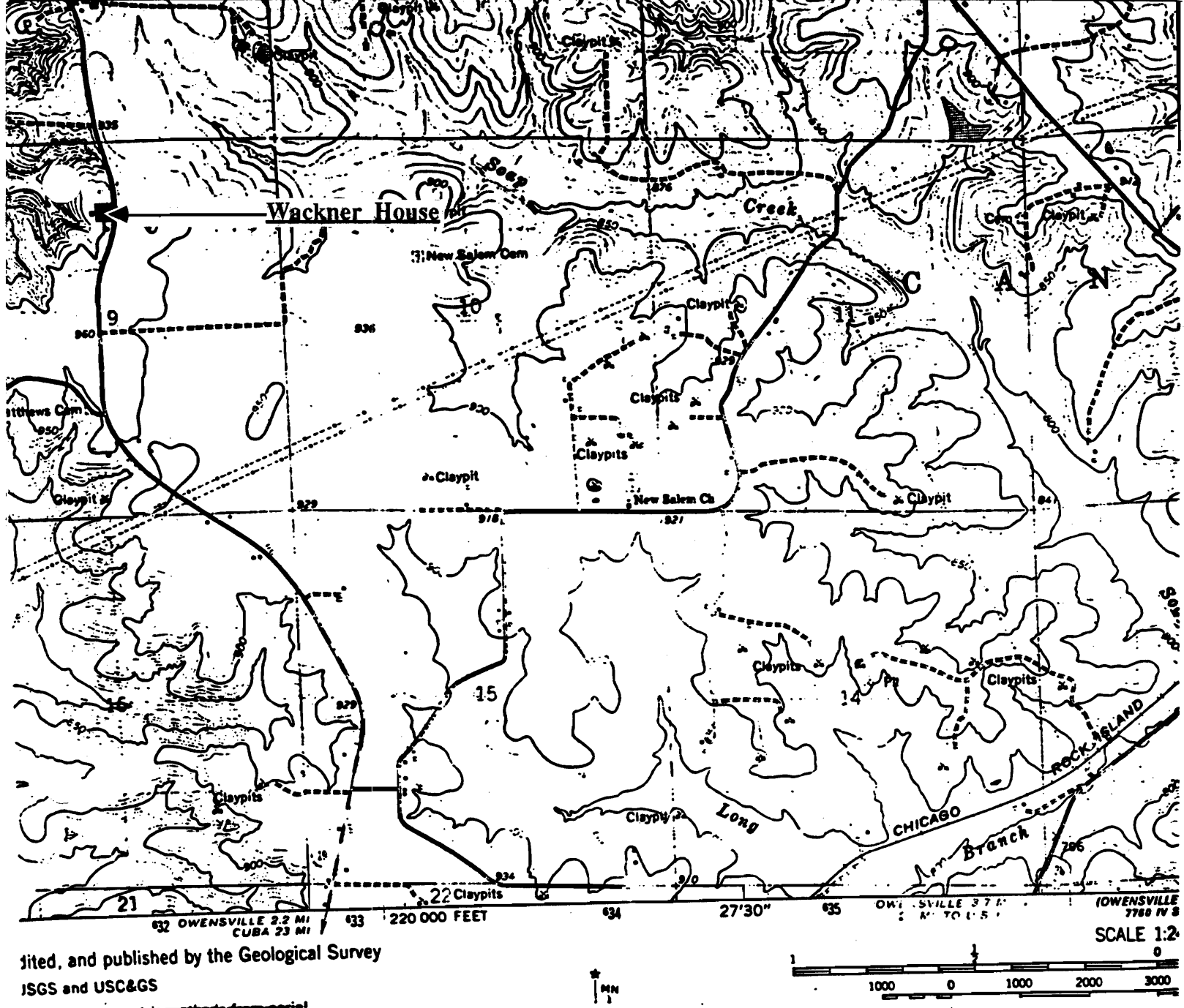
11. FORM PREPARED BY

NAME / TITLE Barbara S. Black - Assistant Historic Preservation Coordinator

ORGANIZATION Meramec Regional Planning Commission

ADDRESS 101 West Tenth Street, Rolla, Missouri 65401

DATE 1986



THE WACKNER HOUSE (Rural) Owensville, Mo.

(Southern Gasconade County Survey)

U. S. G. S. 7.5 Minute Topographic Map
Rosebud Quadrangle
Scale: 1:24,000

UTM REFERENCES
Zone: 15
Easting: 631980
Northing: 4251280



6AAS003-105

MISSOURI OFFICE OF HISTORIC PRESERVATION / INVENTORY SURVEY FORM

1. NAME The Wacker Summer Kitchen

HISTORIC

AND / OR COMMON

2. LOCATION T42N. R5W. S16.

STREET & NUMBER Hwy. 19

CITY, TOWN (Rural) Owensville

VICINITY OF Canaan Township

STATE Missouri

CODE 29

COUNTY Gasconade County

CODE 073

3. CLASSIFICATION

CATEGORY

OWNERSHIP

STATUS

PRESENT USE

__ district

__ public

☒ occupied

__ agriculture

__ museum

☒ building(s)

☒ private

__ unoccupied

__ commercial

__ park

__ structure

__ both

__ work in progress

__ educational

☒ private residence

__ site

PUBLIC ACQUISITION

ACCESSIBLE

__ entertainment

__ religious

__ object

__ in process

☒ yes: restricted

__ government

__ scientific

__ being considered

__ yes: unrestricted

__ industrial

__ transportation

☒ N/A

__ no

__ military

__ other: _____

4. OWNER OF PROPERTY

NAME Ray & Gayle Wacker

STREET & NUMBER

CITY, TOWN

VICINITY OF

STATE Missouri

5. LOCATION OF LEGAL DESCRIPTION

Assessor's Office
Phelps County Courthouse
Rolla, Missouri 65401

6. REPRESENTATION IN EXISTING SURVEYS

TITLE (None)

Determined Eligible?

Yes

No

Federal

State

County

Local

7. DESCRIPTION

CONDITION

CHECK ONE

CHECK ONE

__ excellent

__ deteriorated

☒ unaltered

☒ original site

☒ good

__ ruins

__ altered

__ moved date Aug 25, 1986

__ fair

__ unexposed

DESCRIBE THE PRESENT AND ORIGINAL (IF KNOWN) PHYSICAL APPEARANCE

The Wacker summer kitchen was constructed in the late 1800s; it is part of the Ray & Gayle Wacker property. It is a small brick building with a stone foundation and a tin roof of a gable pitch roofline. Windows and doors are slightly arched with infill and brick surrounds. There is a straddle ridge chimney. This building is a Utilitarian style of architecture.

8. SIGNIFICANCE - S. Gasconade County Survey - The Wacker Summer Kitchen

PERIOD	AREAS OF SIGNIFICANCE - CHECK AND JUSTIFY BELOW			
<input type="checkbox"/> prehistoric	<input type="checkbox"/> archeology - prehistoric	<input checked="" type="checkbox"/> community planning	<input type="checkbox"/> landscape architecture	<input type="checkbox"/> religion
<input type="checkbox"/> 1400-1499	<input type="checkbox"/> archeology - historic	<input type="checkbox"/> conservation	<input type="checkbox"/> law	<input type="checkbox"/> science
<input type="checkbox"/> 1500-1599	<input type="checkbox"/> agriculture	<input type="checkbox"/> economics	<input type="checkbox"/> literature	<input type="checkbox"/> sculpture
<input type="checkbox"/> 1600-1699	<input type="checkbox"/> architecture	<input type="checkbox"/> education	<input type="checkbox"/> military	<input type="checkbox"/> social / humanitarian
<input type="checkbox"/> 1700-1799	<input type="checkbox"/> art	<input type="checkbox"/> engineering	<input type="checkbox"/> music	<input type="checkbox"/> theater
<input checked="" type="checkbox"/> 1800-1899	<input type="checkbox"/> commerce	<input type="checkbox"/> exploration / settlement	<input type="checkbox"/> philosophy	<input type="checkbox"/> transportation
<input type="checkbox"/> 1900-	<input type="checkbox"/> communications	<input type="checkbox"/> industry	<input type="checkbox"/> politics / government	<input type="checkbox"/> other (specify)
		<input type="checkbox"/> invention		

SPECIFIC DATES	Circa 1890	BUILDER / ARCHITECT	August Newman
----------------	------------	---------------------	---------------

STATEMENT OF SIGNIFICANCE (IN ONE PARAGRAPH)

Community - August Newman built several houses in this area; this summer kitchen wis part of the Wacker property.

9. MAJOR BIBLIOGRAPHICAL REFERENCES

Gayle Wacker

10. GEOGRAPHICAL DATA

ACREAGE OF PROPERTY unknown QUADRANGLE NAME Rosebud Quad SCALE 1:24000
UTM REFERENCES

A	1 5	6 3 1 9 4 0	4 2 5 1 2 6 0	B							
	ZONE	EASTING	NORTHING		ZONE	EASTING	NORTHING				
C				D							

VERBAL BOUNDARY DESCRIPTION AND JUSTIFICATION The Wacker's Summer Kitchen is located in Canaan township at the above referenced UTM coordinates. This location recognizes the building and the parameter of the grounds upon which it rests.

11. FORM PREPARED BY

NAME / TITLE	Barbara S. Black - Assistant Historic Preservation Coordinator	
ORGANIZATION	Meramec Regional Planning Commission	
ADDRESS	101 West Tenth Street, Rolla, Missouri 65401	DATE 1986



GAAS003-106

MISSOURI OFFICE OF HISTORIC PRESERVATION / INVENTORY SURVEY FORM

1. NAME August & Charlotte Wacker Tomb

HISTORIC

AND / OR COMMON

2. LOCATION T42N. R5W. S9.

STREET & NUMBER Hwy. 19.

CITY, TOWN (Rural) Owensville

VICINITY OF Canaan Township

STATE Missouri

CODE 29

COUNTY Gasconade County

CODE 073

3. CLASSIFICATION

CATEGORY

☐ district

☒ building(s)

☐ structure

☐ site

☐ object

OWNERSHIP

☐ public

☒ private

☐ both

PUBLIC ACQUISITION

☐ in process

☐ being considered

☒ N/A

STATUS

☒ occupied

☐ unoccupied

☐ work in progress

ACCESSIBLE

☒ yes: restricted

☐ yes: unrestricted

☐ no

PRESENT USE

☐ agriculture

☐ commercial

☐ educational

☐ entertainment

☐ government

☐ industrial

☐ military

☐ museum

☐ park

☒ private residence

☐ religious

☐ scientific

☐ transportation

☐ other: _____

4. OWNER OF PROPERTY

NAME

STREET & NUMBER

CITY, TOWN

VICINITY OF

STATE Missouri

5. LOCATION OF LEGAL DESCRIPTION

Assessor's Office
Phelps County Courthouse
Rolla, Missouri 65401

6. REPRESENTATION IN EXISTING SURVEYS

TITLE (None)

Determined Eligible?

Yes

No

Federal

State

County

Local

7. DESCRIPTION

CONDITION

☐ excellent

☐ good

☐ fair

☐ deteriorated

☐ ruins

☐ unexposed

CHECK ONE

☒ unaltered

☐ altered

CHECK ONE

☒ original site

☐ moved date Aug., 1986

DESCRIBE THE PRESENT AND ORIGINAL (IF KNOWN) PHYSICAL APPEARANCE

August Wacker was an emigrant from Germany and is known for building several homes in this area and for establishing the Post Office for his wife, Charlotte.

8. SIGNIFICANCE - S. Gasconade County Survey - August & Charlotte Wackner

PERIOD	AREAS OF SIGNIFICANCE - CHECK AND JUSTIFY BELOW				
<input type="checkbox"/> prehistoric	<input type="checkbox"/> archeology - prehistoric	<input type="checkbox"/> community planning	<input type="checkbox"/> landscape architecture	<input type="checkbox"/> religion	
<input type="checkbox"/> 1400-1499	<input type="checkbox"/> archeology - historic	<input type="checkbox"/> conservation	<input type="checkbox"/> law	<input type="checkbox"/> science	
<input type="checkbox"/> 1500-1599	<input type="checkbox"/> agriculture	<input type="checkbox"/> economics	<input type="checkbox"/> literature	<input type="checkbox"/> sculpture	
<input type="checkbox"/> 1600-1699	<input type="checkbox"/> architecture	<input type="checkbox"/> education	<input type="checkbox"/> military	<input type="checkbox"/> social / humanitarian	
<input type="checkbox"/> 1700-1799	<input type="checkbox"/> art	<input type="checkbox"/> engineering	<input type="checkbox"/> music	<input type="checkbox"/> theater	
<input type="checkbox"/> 1800-1899	<input type="checkbox"/> commerce	<input type="checkbox"/> exploration / settlement	<input type="checkbox"/> philosophy	<input type="checkbox"/> transportation	
<input type="checkbox"/> 1900-	<input type="checkbox"/> communications	<input type="checkbox"/> industry	<input type="checkbox"/> politics / government	<input type="checkbox"/> other (specify)	
		<input type="checkbox"/> invention			

SPECIFIC DATES	1890 & 1918	BUILDER / ARCHITECT
----------------	-------------	---------------------

STATEMENT OF SIGNIFICANCE (IN ONE PARAGRAPH)

August Wackner was born near Westphalia, Germany in 1828. He is noted for building several houses around the rural Owensville area. Through his efforts the Charlotte Post Office was established and named for Mrs. Wacker. He was one of the founders of the Evangelical Church at Owensville and furnished the original building across from St. Peter's Cemetery. Charlotte Pauge (his wife) was born in Hanover; they were married in 1857.

9. MAJOR BIBLIOGRAPHICAL REFERENCES

A History of Southern Gasconade County,
published by the Gasconade County Historical Society

10. GEOGRAPHICAL DATA

ACREAGE OF PROPERTY _____ QUADRANGLE NAME _____ SCALE 1:24000
UTM REFERENCES

A

1	5	6	3	1	8	8	0	4	2	5	0	5	2	0
ZONE			EASTING					NORTHING						

B

ZONE			EASTING					NORTHING						

C

--	--	--	--	--	--	--	--	--	--	--	--	--	--	--

D

--	--	--	--	--	--	--	--	--	--	--	--	--	--	--

VERBAL BOUNDARY DESCRIPTION AND JUSTIFICATION The graves of August & Charlotte Wacker are located in Canaan township at the above referenced UTM coordinates. This location recognizes the building and the parameter of the grounds upon which it rests.

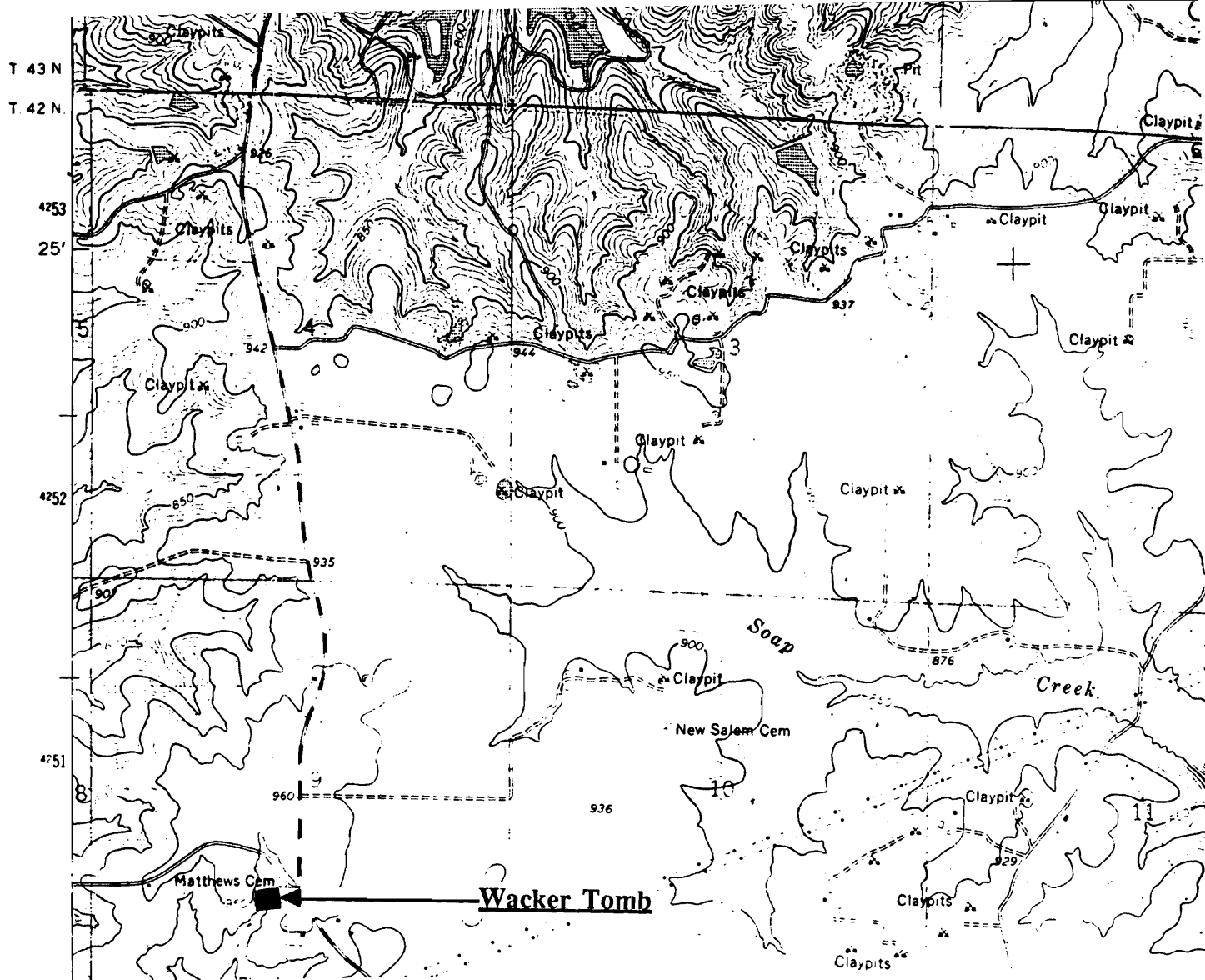
11. FORM PREPARED BY

NAME / TITLE Barbara S. Black - Assistant Historic Preservation Coordinator

ORGANIZATION Meramec Regional Planning Commission

ADDRESS 101 West Tenth Street, Rolla, Missouri 65401

DATE 1986



AUGUST & CHARLOTTE WACKER TOMB
(Rural) Owensville, Mo.

(Southern Gasconade County Survey)

U. S. G. S. 7.5 Minute Topographic Map
Rosebud Quadrangle
Scale: 1:24,000

UTM REFERENCES

Zone: 15

Easting: 631880

Northing: 4250520

FATHER



MOTHER

AUGUST M.
WACKER
BORN JAN. 15, 1828
DIED FEB. 3, 1918

THE LORD IS MY SHEPHERD
I SHALL NOT WANT

CHARLOTTE
WACKER
BORN NOV. 21, 1830
DIED FEB. 23, 1890

ASLEEP IN JESUS
BLESSED SLEEP.

WACKER

GAAS003-107

MISSOURI OFFICE OF HISTORIC PRESERVATION / INVENTORY SURVEY FORM

1. NAME **Alonso Yates House**

HISTORIC

AND / OR COMMON

2. LOCATION **T42N. R5W. S15.**

STREET & NUMBER **Hwy. 19**

CITY, TOWN **(Rural) Owensville**

VICINITY OF **Canaan Township**

STATE **Missouri**

CODE **29** COUNTY **Gasconade County** CODE **073**

3. CLASSIFICATION

CATEGORY

OWNERSHIP

STATUS

PRESENT USE

☐ district

☐ public

☒ occupied

☐ agriculture

☐ museum

☒ building(s)

☒ private

☐ unoccupied

☐ commercial

☐ park

☐ structure

☐ both

☐ work in progress

☐ educational

☒ private residence

☐ site

PUBLIC ACQUISITION

ACCESSIBLE

☐ entertainment

☐ religious

☐ object

☐ in process

☒ yes: restricted

☐ government

☐ scientific

☐ being considered

☐ yes: unrestricted

☐ industrial

☐ transportation

☒ N/A

☐ no

☐ military

☐ other: _____

4. OWNER OF PROPERTY

NAME **Mr. & Mrs. Alonso Yates**

STREET & NUMBER

CITY, TOWN

VICINITY OF

STATE **Missouri**

5. LOCATION OF LEGAL DESCRIPTION

Assessor's Office
Phelps County Courthouse
Rolla, Missouri 65401

6. REPRESENTATION IN EXISTING SURVEYS

TITLE **(None)**

Determined Eligible?

Yes

No

Federal

State

County

Local

7. DESCRIPTION

CONDITION

CHECK ONE

CHECK ONE

☐ excellent

☐ deteriorated

☒ unaltered

☒ original site

☒ good

☐ ruins

☐ altered

☐ moved

date **Aug 25, 1986**

☐ fair

☐ unexposed

DESCRIBE THE PRESENT AND ORIGINAL (IF KNOWN) PHYSICAL APPEARANCE

The Alonso Yates house is a two story building of a rectangular plan shape. It has a steep pitch gable roofline and a seamed metal roof. The front porch is partially enclosed. The Yates house is an example of modified Greek Revival architecture.

8. SIGNIFICANCE - S. Gasconade County Survey -

PERIOD	AREAS OF SIGNIFICANCE - CHECK AND JUSTIFY BELOW			
<input type="checkbox"/> prehistoric	<input type="checkbox"/> archeology - prehistoric	<input type="checkbox"/> community planning	<input type="checkbox"/> landscape architecture	<input type="checkbox"/> religion
<input type="checkbox"/> 1400-1499	<input type="checkbox"/> archeology - historic	<input type="checkbox"/> conservation	<input type="checkbox"/> law	<input type="checkbox"/> science
<input type="checkbox"/> 1500-1599	<input type="checkbox"/> agriculture	<input type="checkbox"/> economics	<input type="checkbox"/> literature	<input type="checkbox"/> sculpture
<input type="checkbox"/> 1600-1699	<input checked="" type="checkbox"/> architecture	<input type="checkbox"/> education	<input type="checkbox"/> military	<input type="checkbox"/> social / humanitarian
<input type="checkbox"/> 1700-1799	<input type="checkbox"/> art	<input type="checkbox"/> engineering	<input type="checkbox"/> music	<input type="checkbox"/> theater
<input type="checkbox"/> 1800-1899	<input type="checkbox"/> commerce	<input type="checkbox"/> exploration / settlement	<input type="checkbox"/> philosophy	<input type="checkbox"/> transportation
<input checked="" type="checkbox"/> 1900-	<input type="checkbox"/> communications	<input type="checkbox"/> industry	<input type="checkbox"/> politics / government	<input type="checkbox"/> other (specify)
		<input type="checkbox"/> invention		

SPECIFIC DATES 1915 BUILDER / ARCHITECT unknown

STATEMENT OF SIGNIFICANCE (IN ONE PARAGRAPH)

Architecture - this house is an example of modified Greek Revival architecture.

9. MAJOR BIBLIOGRAPHICAL REFERENCES

Mrs. Yates

10. GEOGRAPHICAL DATA

ACREAGE OF PROPERTY unknown QUADRANGLE NAME Rosebud Quad SCALE 1:24000
UTM REFERENCES

A	<table border="1"><tr><td>1</td><td>5</td></tr></table>	1	5	<table border="1"><tr><td>6</td><td>3</td><td>2</td><td>9</td><td>6</td><td>0</td></tr></table>	6	3	2	9	6	0	<table border="1"><tr><td>4</td><td>2</td><td>5</td><td>1</td><td>2</td><td>6</td><td>0</td></tr></table>	4	2	5	1	2	6	0	B	<table border="1"><tr><td></td><td></td></tr></table>			<table border="1"><tr><td></td><td></td><td></td><td></td><td></td><td></td></tr></table>							<table border="1"><tr><td></td><td></td><td></td><td></td><td></td><td></td></tr></table>						
1	5																																			
6	3	2	9	6	0																															
4	2	5	1	2	6	0																														
	ZONE	EASTING	NORTHING		ZONE	EASTING	NORTHING																													
C	<table border="1"><tr><td></td><td></td></tr></table>			<table border="1"><tr><td></td><td></td><td></td><td></td><td></td><td></td></tr></table>							<table border="1"><tr><td></td><td></td><td></td><td></td><td></td><td></td></tr></table>							D	<table border="1"><tr><td></td><td></td></tr></table>			<table border="1"><tr><td></td><td></td><td></td><td></td><td></td><td></td></tr></table>							<table border="1"><tr><td></td><td></td><td></td><td></td><td></td><td></td></tr></table>							

VERBAL BOUNDARY DESCRIPTION AND JUSTIFICATION The Yates house is located in Canaan township at the above referenced UTM coordinates. This location recognizes the building and the parameter of the grounds upon which it rests.

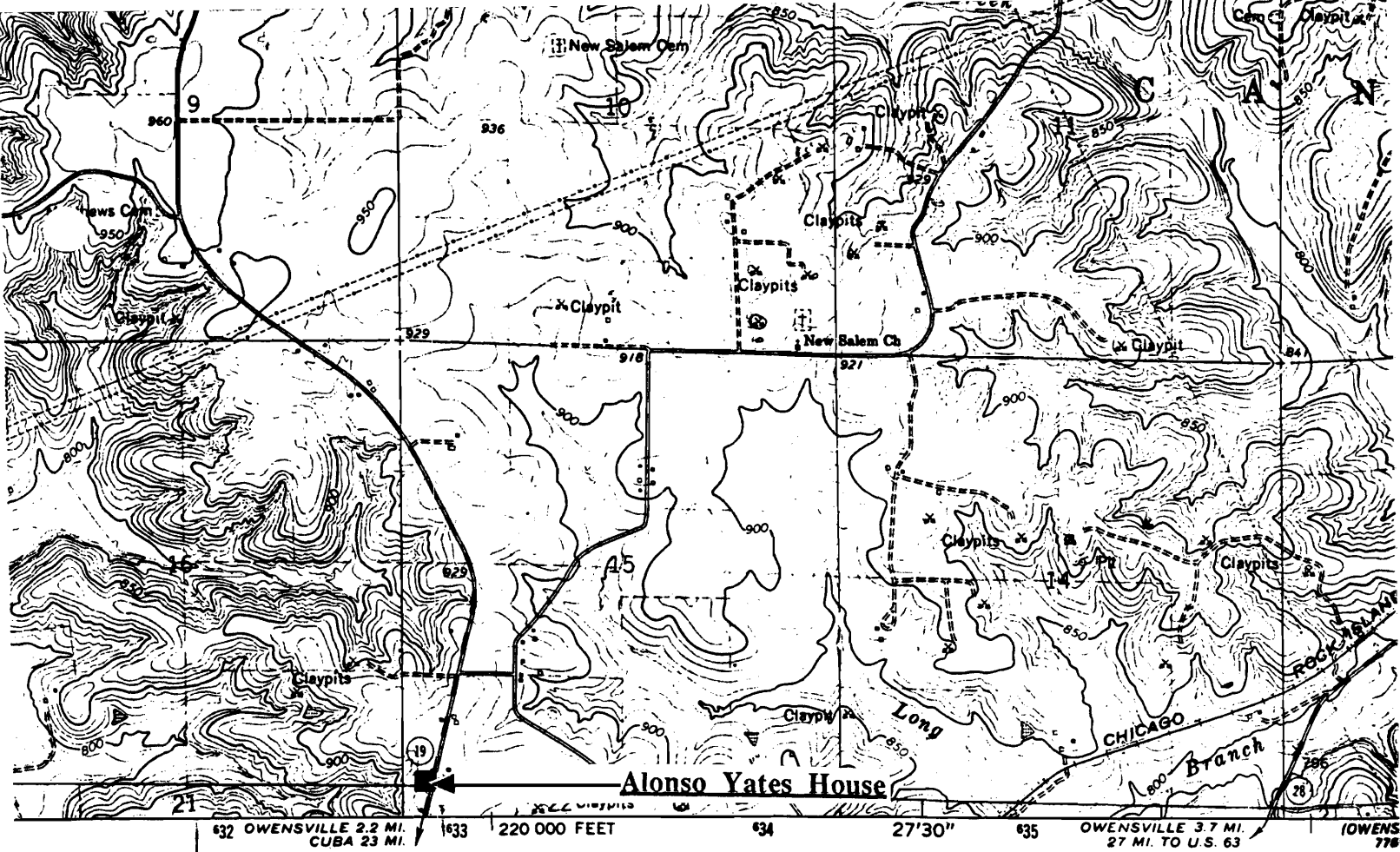
11. FORM PREPARED BY

NAME / TITLE Barbara S. Black - Assistant Historic Preservation Coordinator

ORGANIZATION Meramec Regional Planning Commission

ADDRESS 101 West Tenth Street, Rolla, Missouri 65401

DATE 1986



d, edited, and published by the Geological Survey
by USGS and USC&GS

SCALE

ALONSO YATES HOUSE (Rural) Owensville, Mo.

(Southern Gasconade County Survey)

U. S. G. S. 7.5 Minute Topographic Map
Rosebud Quadrangle
Scale: 1:24,000

UTM REFERENCES
Zone: 15
Easting: 632960
Northing: 4251260



LAAS003-108

MISSOURI OFFICE OF HISTORIC PRESERVATION / INVENTORY SURVEY FORM

1. NAME Zion Methodist Church

HISTORIC

AND / OR COMMON

2. LOCATION T42N. R5W. S32.

STREET & NUMBER

CITY, TOWN Owensville

VICINITY OF Canaan Township

STATE Missouri

CODE 29

COUNTY Gasconade County

CODE 073

3. CLASSIFICATION

CATEGORY

OWNERSHIP

STATUS

PRESENT USE

___ district

___ public

☒ occupied

___ agriculture

___ museum

☒ building(s)

☒ private

___ unoccupied

___ commercial

___ park

___ structure

___ both

___ work in progress

___ educational

___ private residence

___ site

PUBLIC ACQUISITION

ACCESSIBLE

___ entertainment

☒ religious

___ object

___ in process

☒ yes: restricted

___ government

___ scientific

___ being considered

___ yes: unrestricted

___ industrial

___ transportation

☒ N/A

___ no

___ military

___ other: ___

4. OWNER OF PROPERTY

NAME

STREET & NUMBER

CITY, TOWN

VICINITY OF

STATE Missouri

5. LOCATION OF LEGAL DESCRIPTION

Assessor's Office
Phelps County Courthouse
Rolla, Missouri 65401

6. REPRESENTATION IN EXISTING SURVEYS

TITLE (None)

Determined Eligible?

Yes

No

Federal

State

County

Local

7. DESCRIPTION

CONDITION

CHECK ONE

CHECK ONE

___ excellent

___ deteriorated

☒ unaltered

☒ original site

___ good

___ ruins

___ altered

___ moved date Sept. 4, 1986

☒ fair

___ unexposed

DESCRIBE THE PRESENT AND ORIGINAL (IF KNOWN) PHYSICAL APPEARANCE

The Methodist Church is made of brick and is of an "L" plan shape. It has a protruding square shaped bell tower with a spire. This building is of modified Gothic Revival architecture.

8. SIGNIFICANCE - S. Gasconade County Survey - Zion United Methodist Church

PERIOD	AREAS OF SIGNIFICANCE - CHECK AND JUSTIFY BELOW				
<input type="checkbox"/> prehistoric	<input type="checkbox"/> archeology - prehistoric	<input type="checkbox"/> community planning	<input type="checkbox"/> landscape architecture	<input checked="" type="checkbox"/> religion	
<input type="checkbox"/> 1400-1499	<input type="checkbox"/> archeology - historic	<input type="checkbox"/> conservation	<input type="checkbox"/> law	<input type="checkbox"/> science	
<input type="checkbox"/> 1500-1599	<input type="checkbox"/> agriculture	<input type="checkbox"/> economics	<input type="checkbox"/> literature	<input type="checkbox"/> sculpture	
<input type="checkbox"/> 1600-1699	<input type="checkbox"/> architecture	<input type="checkbox"/> education	<input type="checkbox"/> military	<input type="checkbox"/> social / humanitarian	
<input type="checkbox"/> 1700-1799	<input type="checkbox"/> art	<input type="checkbox"/> engineering	<input type="checkbox"/> music	<input type="checkbox"/> theater	
<input type="checkbox"/> 1800-1899	<input type="checkbox"/> commerce	<input type="checkbox"/> exploration / settlement	<input type="checkbox"/> philosophy	<input type="checkbox"/> transportation	
<input checked="" type="checkbox"/> 1900-	<input type="checkbox"/> communications	<input type="checkbox"/> industry	<input type="checkbox"/> politics / government	<input type="checkbox"/> other (specify)	
		<input type="checkbox"/> invention			

SPECIFIC DATES	Circa 1900	BUILDER / ARCHITECT	Unknown
----------------	------------	---------------------	---------

STATEMENT OF SIGNIFICANCE (IN ONE PARAGRAPH)

Religion - The Methodist Church has served this community for many years.

9. MAJOR BIBLIOGRAPHICAL REFERENCES

10. GEOGRAPHICAL DATA

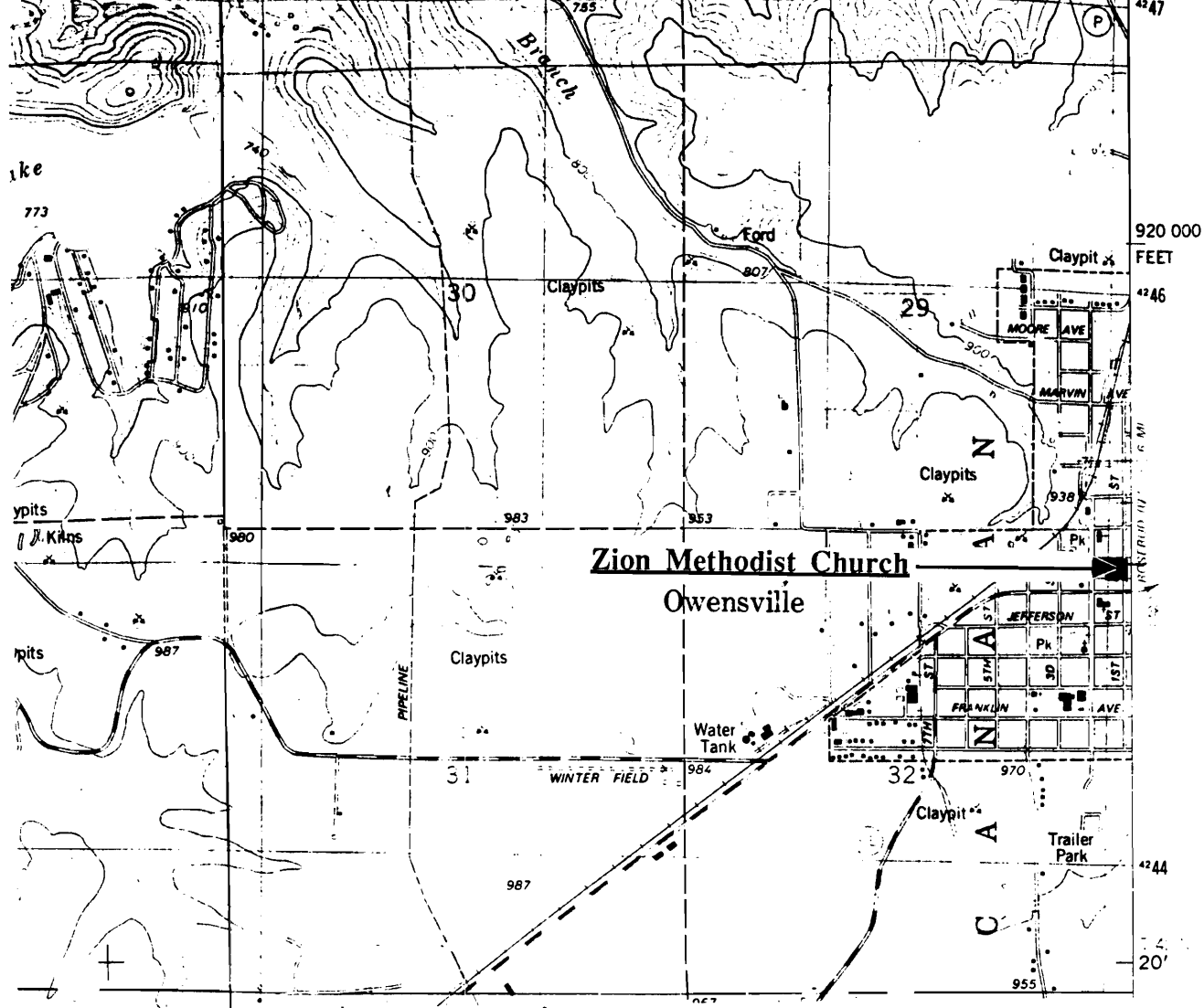
ACREAGE OF PROPERTY one lot size QUADRANGLE NAME Owensville East Quad SCALE 1:24000
UTM REFERENCES

A	1 5	6 3 0 9 8 0	4 2 4 5 0 6 0	B												
	ZONE	EASTING	NORTHING		ZONE	EASTING	NORTHING									
C				D												

VERBAL BOUNDARY DESCRIPTION AND JUSTIFICATION The Zion United Methodist Church is located in Canaan township at the above referenced UTM coordinates. This location recognizes the building and the parameter of the grounds upon which it rests.

11. FORM PREPARED BY

NAME / TITLE	Barbara S. Black - Assistant Historic Preservation Coordinator		
ORGANIZATION	Meramec Regional Planning Commission		
ADDRESS	101 West Tenth Street, Rolla, Missouri 65401	DATE	9-8-86



ZION METHODIST CHURCH
Owensville, Mo.

(Southern Gasconade County Survey)

U. S. G. S. 7.5 Minute Topographic Map
Owensville East Quadrangle
Scale: 1:24,000

UTM REFERENCES
Zone: 15
Easting: 630980
Northing: 4245060



The Adair house was once one of the two stores in Redbird; it was once operated by Harrison Gibson after he moved from Crawford County to Washington County. It is a one story building with a deep basement built into the side of a hill. It has a false front facade and a flat roofline. It is now used as a private residence. The Adair house (the Harrison Gibson store) is an example of Commercial architecture.

8. SIGNIFICANCE - *Southern Gasconade County Survey - Adair House at Redbird*

PERIOD	AREAS OF SIGNIFICANCE - CHECK AND JUSTIFY BELOW				
<input type="checkbox"/> prehistoric	<input type="checkbox"/> archeology - prehistoric	<input type="checkbox"/> community planning	<input type="checkbox"/> landscape architecture	<input type="checkbox"/> religion	
<input type="checkbox"/> 1400-1499	<input type="checkbox"/> archeology - historic	<input type="checkbox"/> conservation	<input type="checkbox"/> law	<input type="checkbox"/> science	
<input type="checkbox"/> 1500-1599	<input type="checkbox"/> agriculture	<input type="checkbox"/> economics	<input type="checkbox"/> literature	<input type="checkbox"/> sculpture	
<input type="checkbox"/> 1600-1699	<input type="checkbox"/> architecture	<input type="checkbox"/> education	<input type="checkbox"/> military	<input type="checkbox"/> social / humanitarian	
<input type="checkbox"/> 1700-1799	<input type="checkbox"/> art	<input type="checkbox"/> engineering	<input type="checkbox"/> music	<input type="checkbox"/> theater	
<input type="checkbox"/> 1800-1899	<input checked="" type="checkbox"/> commerce	<input type="checkbox"/> exploration / settlement	<input type="checkbox"/> philosophy	<input type="checkbox"/> transportation	
<input checked="" type="checkbox"/> 1900-	<input type="checkbox"/> communications	<input type="checkbox"/> industry	<input type="checkbox"/> politics / government	<input type="checkbox"/> other (specify)	
		<input type="checkbox"/> invention			

SPECIFIC DATES	Circa 1915	BUILDER / ARCHITECT	(possibly) Harrison Gibson
----------------	------------	---------------------	----------------------------

STATEMENT OF SIGNIFICANCE (IN ONE PARAGRAPH)

Commerce - This building was one of the two stores in Redbird.

9. MAJOR BIBLIOGRAPHICAL REFERENCES

Mrs. Adair

10. GEOGRAPHICAL DATA

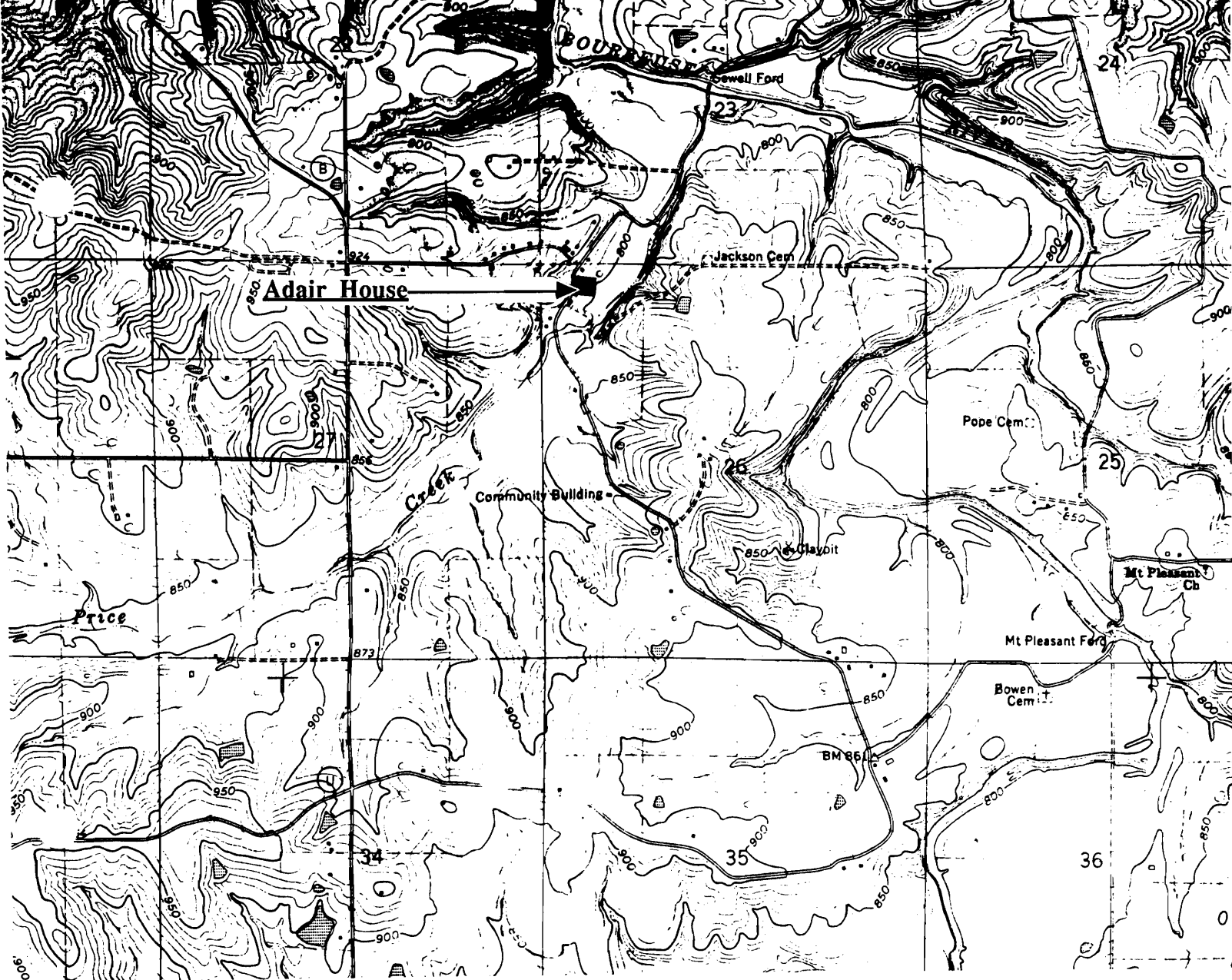
ACREAGE OF PROPERTY one lot size QUADRANGLE NAME Redbird Quad SCALE 1:24000
 UTM REFERENCES

A	1 5 6 2 5 4 8 0 4 2 2 6 5 8 0	B	
	ZONE EASTING NORTHING		ZONE EASTING NORTHING
C		D	
	ZONE EASTING NORTHING		ZONE EASTING NORTHING

VERBAL BOUNDARY DESCRIPTION AND JUSTIFICATION The Adair house (store) is located in Bourbois township at the above referenced UTM coordinates. This location recognizes the building and the parameter of the grounds upon which it rests.

11. FORM PREPARED BY

NAME / TITLE	Barbara S. Black - Assistant Historic Preservation Coordinator	
ORGANIZATION	Meramec Regional Planning Commission	
ADDRESS	101 West Tenth Street, Rolla, Missouri 65401	DATE 8-7-86



THE ADAIR HOUSE
Redbird, Mo.

(Southern Gasconade County Survey)

U. S. G. S. 7.5 Minute Topographic Map
Redbird Quadrangle
Scale: 1:24,000

UTM REFERENCES

Zone: 15
Easting: 625480
Northing: 4226580



6AAS003-110

MISSOURI OFFICE OF HISTORIC PRESERVATION / INVENTORY SURVEY FORM

1. NAME The Baxter House

HISTORIC

AND / OR COMMON

2. LOCATION T40N. R6W. S16.

STREET & NUMBER B Hwy.

CITY, TOWN Redbird

VICINITY OF Boourbols Township

STATE Missouri

CODE 29

COUNTY Gasconade County

CODE 073

3. CLASSIFICATION

CATEGORY

OWNERSHIP

STATUS

PRESENT USE

__ district

__ public

☒ occupied

__ agriculture

__ museum

☒ building(s)

☒ private

__ unoccupied

__ commercial

__ park

__ structure

__ both

__ work in progress

__ educational

☒ private residence

__ site

PUBLIC ACQUISITION

ACCESSIBLE

__ entertainment

__ religious

__ object

__ in process

☒ yes: restricted

__ government

__ scientific

__ being considered

__ yes: unrestricted

__ industrial

__ transportation

☒ N/A

__ no

__ military

__ other: _____

4. OWNER OF PROPERTY

NAME

Nicholas & Joyce Baxter

STREET & NUMBER

Rt. 1

CITY, TOWN

(Rural) Bland

VICINITY OF

STATE Missouri

5. LOCATION OF LEGAL DESCRIPTION

Assessor's Office
Phelps County Courthouse
Rolla, Missouri 65401

6. REPRESENTATION IN EXISTING SURVEYS

TITLE (None)

Determined Eligible?

Yes

No

Federal

State

County

Local

7. DESCRIPTION

CONDITION

CHECK ONE

CHECK ONE

☒ excellent

__ deteriorated

☒ unaltered

☒ original site

__ good

__ ruins

__ altered

__ moved date Aug 26., 1986

__ fair

__ unexposed

DESCRIBE THE PRESENT AND ORIGINAL (IF KNOWN) PHYSICAL APPEARANCE

The Baxter house is a large two story frame structure with masive chimneys on the end made out of stone. It has a stone foundation and a shingle roof. The front porch has Queen Anne porch posts with fan brackets; there are double front doors. The Baxter house is an example of modified Greek Revival architecture.

8. SIGNIFICANCE - S. Gasconade County Survey - Baxter

PERIOD	AREAS OF SIGNIFICANCE - CHECK AND JUSTIFY BELOW				
<input type="checkbox"/> prehistoric	<input type="checkbox"/> archeology - prehistoric	<input type="checkbox"/> community planning	<input type="checkbox"/> landscape architecture	<input type="checkbox"/> religion	
<input type="checkbox"/> 1400-1499	<input type="checkbox"/> archeology - historic	<input type="checkbox"/> conservation	<input type="checkbox"/> law	<input type="checkbox"/> science	
<input type="checkbox"/> 1500-1599	<input type="checkbox"/> agriculture	<input type="checkbox"/> economics	<input type="checkbox"/> literature	<input type="checkbox"/> sculpture	
<input type="checkbox"/> 1600-1699	<input type="checkbox"/> architecture	<input type="checkbox"/> education	<input type="checkbox"/> military	<input type="checkbox"/> social / humanitarian	
<input type="checkbox"/> 1700-1799	<input type="checkbox"/> art	<input type="checkbox"/> engineering	<input type="checkbox"/> music	<input type="checkbox"/> theater	
<input checked="" type="checkbox"/> 1800-1899	<input type="checkbox"/> commerce	<input checked="" type="checkbox"/> exploration / settlement	<input type="checkbox"/> philosophy	<input type="checkbox"/> transportation	
<input type="checkbox"/> 1900-	<input type="checkbox"/> communications	<input type="checkbox"/> industry	<input type="checkbox"/> politics / government	<input type="checkbox"/> other (specify)	
		<input type="checkbox"/> invention			

SPECIFIC DATES	Circa 1890	BUILDER / ARCHITECT
----------------	------------	---------------------

STATEMENT OF SIGNIFICANCE (IN ONE PARAGRAPH)

Community - may have been one of the earlier houses in the vicinity of the town of Redbird.

9. MAJOR BIBLIOGRAPHICAL REFERENCES

Sally Green

10. GEOGRAPHICAL DATA

ACREAGE OF PROPERTY unknown QUADRANGLE NAME Owensville West Quad SCALE 1:24000
UTM REFERENCES

A	<table><tr><td>1</td><td>5</td></tr></table>	1	5	<table><tr><td>6</td><td>2</td><td>2</td><td>8</td><td>2</td><td>0</td></tr></table>	6	2	2	8	2	0	<table><tr><td>4</td><td>2</td><td>2</td><td>9</td><td>2</td><td>6</td><td>0</td></tr></table>	4	2	2	9	2	6	0	B	<table><tr><td></td><td></td><td></td><td></td><td></td><td></td><td></td><td></td><td></td><td></td></tr></table>											<table><tr><td></td><td></td><td></td><td></td><td></td><td></td><td></td><td></td><td></td><td></td></tr></table>											<table><tr><td></td><td></td><td></td><td></td><td></td><td></td><td></td><td></td><td></td><td></td></tr></table>										
1	5																																																			
6	2	2	8	2	0																																															
4	2	2	9	2	6	0																																														
	ZONE	EASTING	NORTHING		ZONE	EASTING	NORTHING																																													
C	<table><tr><td></td><td></td><td></td><td></td><td></td><td></td></tr></table>							<table><tr><td></td><td></td><td></td><td></td><td></td><td></td></tr></table>							<table><tr><td></td><td></td><td></td><td></td><td></td><td></td></tr></table>							D	<table><tr><td></td><td></td><td></td><td></td><td></td><td></td></tr></table>							<table><tr><td></td><td></td><td></td><td></td><td></td><td></td></tr></table>							<table><tr><td></td><td></td><td></td><td></td><td></td><td></td></tr></table>															

VERBAL BOUNDARY DESCRIPTION AND JUSTIFICATION The Baxter house is located in Bourbois township at the above referenced UTM coordinates. This location recognizes the building and the parameter of the grounds upon which it rests.

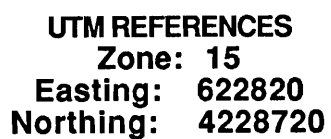
11. FORM PREPARED BY

NAME / TITLE **Barbara S. Black - Assistant Historic Preservation Coordinator**

ORGANIZATION **Meramec Regional Planning Commission**

ADDRESS **101 West Tenth Street, Rolla, Missouri 65401**

DATE **8-26-86**





GAAS003-111

MISSOURI OFFICE OF HISTORIC PRESERVATION / INVENTORY SURVEY FORM

1. NAME The Baxter House

HISTORIC

AND / OR COMMON

2. LOCATION T40N. R6W. S22.

STREET & NUMBER Redbird Rd.

CITY, TOWN Redbird

VICINITY OF Bourbois Township

STATE Missouri

CODE 29

COUNTY Gasconade County

CODE 073

3. CLASSIFICATION

CATEGORY

OWNERSHIP

STATUS

PRESENT USE

☐ district

☐ public

☒ occupied

☐ agriculture

☐ museum

☒ building(s)

☒ private

☐ unoccupied

☐ commercial

☐ park

☐ structure

☐ both

☐ work in progress

☐ educational

☒ private residence

☐ site

PUBLIC ACQUISITION

ACCESSIBLE

☐ entertainment

☐ religious

☐ object

☐ in process

☒ yes: restricted

☐ government

☐ scientific

☐ being considered

☐ yes: unrestricted

☐ industrial

☐ transportation

☒ N/A

☐ no

☐ military

☐ other: _____

4. OWNER OF PROPERTY

NAME

STREET & NUMBER

CITY, TOWN

VICINITY OF

STATE Missouri

5. LOCATION OF LEGAL DESCRIPTION

Assessor's Office
Phelps County Courthouse
Rolla, Missouri 65401

6. REPRESENTATION IN EXISTING SURVEYS

TITLE (None)

Determined Eligible?

Yes

No

Federal

State

County

Local

7. DESCRIPTION

CONDITION

CHECK ONE

CHECK ONE

☐ excellent

☐ deteriorated

☒ unaltered

☒ original site

☐ good

☐ ruins

☐ altered

☐ moved

date Aug 28, 1986

☒ fair

☐ unexposed

DESCRIBE THE PRESENT AND ORIGINAL (IF KNOWN) PHYSICAL APPEARANCE

The Baxter house is a two story building with rolled asphalt siding and a tin roof. It has a rock foundation, a glabe roofline with a straddle ridge chimney, and a shed roof porch with Queen Anne porch posts. The Baxter house is an example of modified Greek Revival architecture.

8. SIGNIFICANCE - S. Gasconade County Survey - Baxter/Redbird

PERIOD	AREAS OF SIGNIFICANCE - CHECK AND JUSTIFY BELOW				
<input type="checkbox"/> prehistoric	<input type="checkbox"/> archeology - prehistoric	<input checked="" type="checkbox"/> community planning	<input type="checkbox"/> landscape architecture	<input type="checkbox"/> religion	
<input type="checkbox"/> 1400-1499	<input type="checkbox"/> archeology - historic	<input type="checkbox"/> conservation	<input type="checkbox"/> law	<input type="checkbox"/> science	
<input type="checkbox"/> 1500-1599	<input type="checkbox"/> agriculture	<input type="checkbox"/> economics	<input type="checkbox"/> literature	<input type="checkbox"/> sculpture	
<input type="checkbox"/> 1600-1699	<input type="checkbox"/> architecture	<input type="checkbox"/> education	<input type="checkbox"/> military	<input type="checkbox"/> social / humanitarian	
<input type="checkbox"/> 1700-1799	<input type="checkbox"/> art	<input type="checkbox"/> engineering	<input type="checkbox"/> music	<input type="checkbox"/> theater	
<input checked="" type="checkbox"/> 1800-1899	<input type="checkbox"/> commerce	<input type="checkbox"/> exploration / settlement	<input type="checkbox"/> philosophy	<input type="checkbox"/> transportation	
<input type="checkbox"/> 1900-	<input type="checkbox"/> communications	<input type="checkbox"/> industry	<input type="checkbox"/> politics / government	<input type="checkbox"/> other (specify)	
		<input type="checkbox"/> invention			

SPECIFIC DATES 1890 BUILDER / ARCHITECT Unknown

STATEMENT OF SIGNIFICANCE (IN ONE PARAGRAPH)

Community - The Baxter house is an example of Greek Revival architecture in the town of Redbird.

9. MAJOR BIBLIOGRAPHICAL REFERENCES

August Scheel

10. GEOGRAPHICAL DATA

ACREAGE OF PROPERTY one lot size QUADRANGLE NAME Redbird Quad SCALE 1:24000
UTM REFERENCES

A	1	5	6	2	4	9	8	0	4	2	2	6	8	6	0
	ZONE	EASTING	NORTHING												
C															
	ZONE	EASTING	NORTHING												
B															
	ZONE	EASTING	NORTHING												
D															
	ZONE	EASTING	NORTHING												

VERBAL BOUNDARY DESCRIPTION AND JUSTIFICATION The Baxter house is located in Bourbois township at the above referenced UTM coordinates. This location recognizes the building and the parameter of the grounds upon which it rests.

11. FORM PREPARED BY

NAME / TITLE Barbara S. Black - Assistant Historic Preservation Coordinator

ORGANIZATION Meramec Regional Planning Commission

ADDRESS 101 West Tenth Street, Rolla, Missouri 65401

DATE 8-28-86



THE BAXTER HOUSE
Redbird, Mo.

(Southern Gasconade County Survey)

U. S. G. S. 7.5 Minute Topographic Map
Redbird Quadrangle
Scale: 1:24,000

UTM REFERENCES

Zone: 15
Easting: 624980
Northing: 4226860



6AAS003-112

MISSOURI OFFICE OF HISTORIC PRESERVATION / INVENTORY SURVEY FORM

1. NAME **Blacksmith Shop at Redbird**

HISTORIC

AND / OR COMMON

2. LOCATION **T40N. R6W. S26.**

STREET & NUMBER **Gorrell Rd.**

CITY, TOWN **Redbird**

VICINITY OF **Bourbols Township**

STATE **Missouri**

CODE **29**

COUNTY

Southern Gasconade

CODE **073**

3. CLASSIFICATION

CATEGORY

☐ district

☒ building(s)

☐ structure

☐ site

☐ object

OWNERSHIP

☐ public

☒ private

☐ both

PUBLIC ACQUISITION

☐ in process

☐ being considered

☒ N/A

STATUS

☐ occupied

☒ unoccupied

☐ work in progress

ACCESSIBLE

☐ yes: restricted

☐ yes: unrestricted

☒ no

PRESENT USE

☐ agriculture

☐ commercial

☐ educational

☐ entertainment

☐ government

☐ industrial

☐ military

☐ museum

☐ park

☐ private residence

☐ religious

☐ scientific

☐ transportation

☐ other: _____

4. OWNER OF PROPERTY

NAME

STREET & NUMBER

CITY, TOWN

VICINITY OF

STATE **Missouri**

5. LOCATION OF LEGAL DESCRIPTION

Assessor's Office
Pheh Shop/Redbird; user:
Rolla, Missouri 65401

6. REPRESENTATION IN EXISTING SURVEYS

TITLE (None)

Determined Eligible?

Yes

No

Federal

State

County

Local

7. DESCRIPTION

CONDITION

☐ excellent

☐ good

☐ fair

☒ deteriorated

☐ ruins

☐ unexposed

CHECK ONE

☐ unaltered

☒ altered

CHECK ONE

☒ original site

☐ moved

date **Aug 8, 1986**

DESCRIBE THE PRESENT AND ORIGINAL (IF KNOWN) PHYSICAL APPEARANCE

The Blacksmith shop is now used for storage space and is located on the Devault property. It is a wooden structure with a tin roof and is a Vernacular style of architecture.

8. SIGNIFICANCE - Southern Gasconade County Survey - Blacksmith at Redbird-

PERIOD	AREAS OF SIGNIFICANCE - CHECK AND JUSTIFY BELOW				
<input type="checkbox"/> prehistoric	<input type="checkbox"/> archeology - prehistoric	<input type="checkbox"/> community planning	<input type="checkbox"/> landscape architecture	<input type="checkbox"/> religion	
<input type="checkbox"/> 1400-1499	<input type="checkbox"/> archeology - historic	<input type="checkbox"/> conservation	<input type="checkbox"/> law	<input type="checkbox"/> science	
<input type="checkbox"/> 1500-1599	<input type="checkbox"/> agriculture	<input type="checkbox"/> economics	<input type="checkbox"/> literature	<input type="checkbox"/> sculpture	
<input type="checkbox"/> 1600-1699	<input type="checkbox"/> architecture	<input type="checkbox"/> education	<input type="checkbox"/> military	<input type="checkbox"/> social / humanitarian	
<input type="checkbox"/> 1700-1799	<input type="checkbox"/> art	<input type="checkbox"/> engineering	<input type="checkbox"/> music	<input type="checkbox"/> theater	
<input type="checkbox"/> 1800-1899	<input checked="" type="checkbox"/> commerce	<input type="checkbox"/> exploration / settlement	<input type="checkbox"/> philosophy	<input type="checkbox"/> transportation	
<input checked="" type="checkbox"/> 1900-	<input type="checkbox"/> communications	<input type="checkbox"/> industry	<input type="checkbox"/> politics / government	<input type="checkbox"/> other (specify)	
		<input type="checkbox"/> invention			

SPECIFIC DATES	Circa 1900	BUILDER / ARCHITECT	Unknown
----------------	------------	---------------------	---------

STATEMENT OF SIGNIFICANCE (IN ONE PARAGRAPH)

Commerce - This building was once used as the local blacksmith shop.

9. MAJOR BIBLIOGRAPHICAL REFERENCES

Mr. & Mrs. Devault

10. GEOGRAPHICAL DATA

ACREAGE OF PROPERTY one lot size QUADRANGLE NAME Redbird Quad SCALE 1:24000
UTM REFERENCES

A	<table><tr><td>1</td><td>5</td></tr></table>	1	5	<table><tr><td>6</td><td>2</td><td>5</td><td>3</td><td>6</td><td>0</td></tr></table>	6	2	5	3	6	0	<table><tr><td>4</td><td>2</td><td>2</td><td>6</td><td>6</td><td>8</td><td>0</td></tr></table>	4	2	2	6	6	8	0	B	<table><tr><td></td><td></td></tr></table>			<table><tr><td></td><td></td><td></td><td></td><td></td><td></td></tr></table>							<table><tr><td></td><td></td><td></td><td></td><td></td><td></td></tr></table>						
1	5																																			
6	2	5	3	6	0																															
4	2	2	6	6	8	0																														
	ZONE	EASTING	NORTHING		ZONE	EASTING	NORTHING																													
C	<table><tr><td></td><td></td></tr></table>			<table><tr><td></td><td></td><td></td><td></td><td></td><td></td></tr></table>							<table><tr><td></td><td></td><td></td><td></td><td></td><td></td></tr></table>							D	<table><tr><td></td><td></td></tr></table>			<table><tr><td></td><td></td><td></td><td></td><td></td><td></td></tr></table>							<table><tr><td></td><td></td><td></td><td></td><td></td><td></td></tr></table>							

VERBAL BOUNDARY DESCRIPTION AND JUSTIFICATION The Blacksmith Shop at Redbird is located in Bourbois township at the above referenced UTM coordinates. This location recognizes the building and the parameter of the grounds upon which it rests.

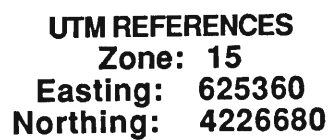
11. FORM PREPARED BY

NAME / TITLE Barbara S. Black - Assistant Historic Preservation Coordinator

ORGANIZATION Meramec Regional Planning Commission

ADDRESS 101 West Tenth Street, Rolla, Missouri 65401

DATE 8-7-86





6AP5003-113

MISSOURI OFFICE OF HISTORIC PRESERVATION / INVENTORY SURVEY FORM

1. NAME The Bowen House

HISTORIC

AND / OR COMMON

2. LOCATION T40N. R6W. S35

STREET & NUMBER Bowen & Gorrel Rd.

CITY, TOWN Redbird

VICINITY OF Bourbols Township

STATE Missouri

CODE 29

COUNTY Gasconade County

CODE 073

3. CLASSIFICATION

CATEGORY

___ district

☒ building(s)

___ structure

___ site

___ object

OWNERSHIP

___ public

☒ private

___ both

PUBLIC ACQUISITION

___ in process

___ being considered

☒ N/A

STATUS

☒ occupied

___ unoccupied

___ work in progress

ACCESSIBLE

☒ yes: restricted

___ yes: unrestricted

___ no

PRESENT USE

___ agriculture

___ commercial

___ educational

___ entertainment

___ government

___ industrial

___ military

___ museum

___ park

☒ private residence

___ religious

___ scientific

___ transportation

___ other: _____

4. OWNER OF PROPERTY

NAME

STREET & NUMBER

CITY, TOWN

VICINITY OF

STATE Missouri

5. LOCATION OF LEGAL DESCRIPTION

Assessor's Office
Phelps County Courthouse
Rolla, Missouri 65401

6. REPRESENTATION IN EXISTING SURVEYS

TITLE (None)

Determined Eligible?

Yes

No

Federal

State

County

Local

7. DESCRIPTION

CONDITION

___ excellent

___ good

___ fair

___ deteriorated

☒ ruins

___ unexposed

CHECK ONE

☒ unaltered

___ altered

CHECK ONE

☒ original site

___ moved

date Aug 26, 1986

DESCRIBE THE PRESENT AND ORIGINAL (IF KNOWN) PHYSICAL APPEARANCE

The Bowen house is no longer used but still retains some very interesting architectural features. Its most interesting feature is the wraparound porch with the five-sided bay window topped by a conical roof. The main roof ridge has a roof cresting ornament. The Bowen house is an example of Queen Anne architecture.

8. SIGNIFICANCE - S. Gasconade County Survey - Bowen hOuse/Redbird

PERIOD	AREAS OF SIGNIFICANCE - CHECK AND JUSTIFY BELOW				
<input type="checkbox"/> prehistoric	<input type="checkbox"/> archeology - prehistoric	<input checked="" type="checkbox"/> community planning	<input type="checkbox"/> landscape architecture	<input type="checkbox"/> religion	
<input type="checkbox"/> 1400-1499	<input type="checkbox"/> archeology - historic	<input type="checkbox"/> conservation	<input type="checkbox"/> law	<input type="checkbox"/> science	
<input type="checkbox"/> 1500-1599	<input type="checkbox"/> agriculture	<input type="checkbox"/> economics	<input type="checkbox"/> literature	<input type="checkbox"/> sculpture	
<input type="checkbox"/> 1600-1699	<input type="checkbox"/> architecture	<input type="checkbox"/> education	<input type="checkbox"/> military	<input type="checkbox"/> social / humanitarian	
<input type="checkbox"/> 1700-1799	<input type="checkbox"/> art	<input type="checkbox"/> engineering	<input type="checkbox"/> music	<input type="checkbox"/> theater	
<input type="checkbox"/> 1800-1899	<input type="checkbox"/> commerce	<input type="checkbox"/> exploration / settlement	<input type="checkbox"/> philosophy	<input type="checkbox"/> transportation	
<input checked="" type="checkbox"/> 1900-	<input type="checkbox"/> communications	<input type="checkbox"/> industry	<input type="checkbox"/> politics / government	<input type="checkbox"/> other (specify)	
		<input type="checkbox"/> invention			

SPECIFIC DATES Circa 1915 BUILDER / ARCHITECT Bowen

STATEMENT OF SIGNIFICANCE (IN ONE PARAGRAPH)

Community - the Bowen family helped build and operate one of the stores in Redbird.

9. MAJOR BIBLIOGRAPHICAL REFERENCES

10. GEOGRAPHICAL DATA

ACREAGE OF PROPERTY unknown QUADRANGLE NAME Redbird Quad SCALE 1:24000
UTM REFERENCES

<p>A</p> <table border="1"> <tr> <td>1</td><td>5</td><td>6</td><td>2</td><td>6</td><td>5</td><td>2</td><td>0</td><td>4</td><td>2</td><td>2</td><td>4</td><td>7</td><td>8</td><td>0</td> </tr> </table> <p>ZONE EASTING NORTHING</p>	1	5	6	2	6	5	2	0	4	2	2	4	7	8	0	<p>B</p> <table border="1"> <tr> <td></td><td></td><td></td><td></td><td></td><td></td><td></td><td></td><td></td><td></td><td></td><td></td><td></td><td></td><td></td> </tr> </table> <p>ZONE EASTING NORTHING</p>															
1	5	6	2	6	5	2	0	4	2	2	4	7	8	0																	
<p>C</p> <table border="1"> <tr> <td></td><td></td><td></td><td></td><td></td><td></td><td></td><td></td><td></td><td></td><td></td><td></td><td></td><td></td><td></td> </tr> </table>																<p>D</p> <table border="1"> <tr> <td></td><td></td><td></td><td></td><td></td><td></td><td></td><td></td><td></td><td></td><td></td><td></td><td></td><td></td><td></td> </tr> </table>															

VERBAL BOUNDARY DESCRIPTION AND JUSTIFICATION The Bowen house is located in Bourbois township at the above referenced UTM coordinates. This location recognizes the building and the parameter of the grounds upon which it rests.

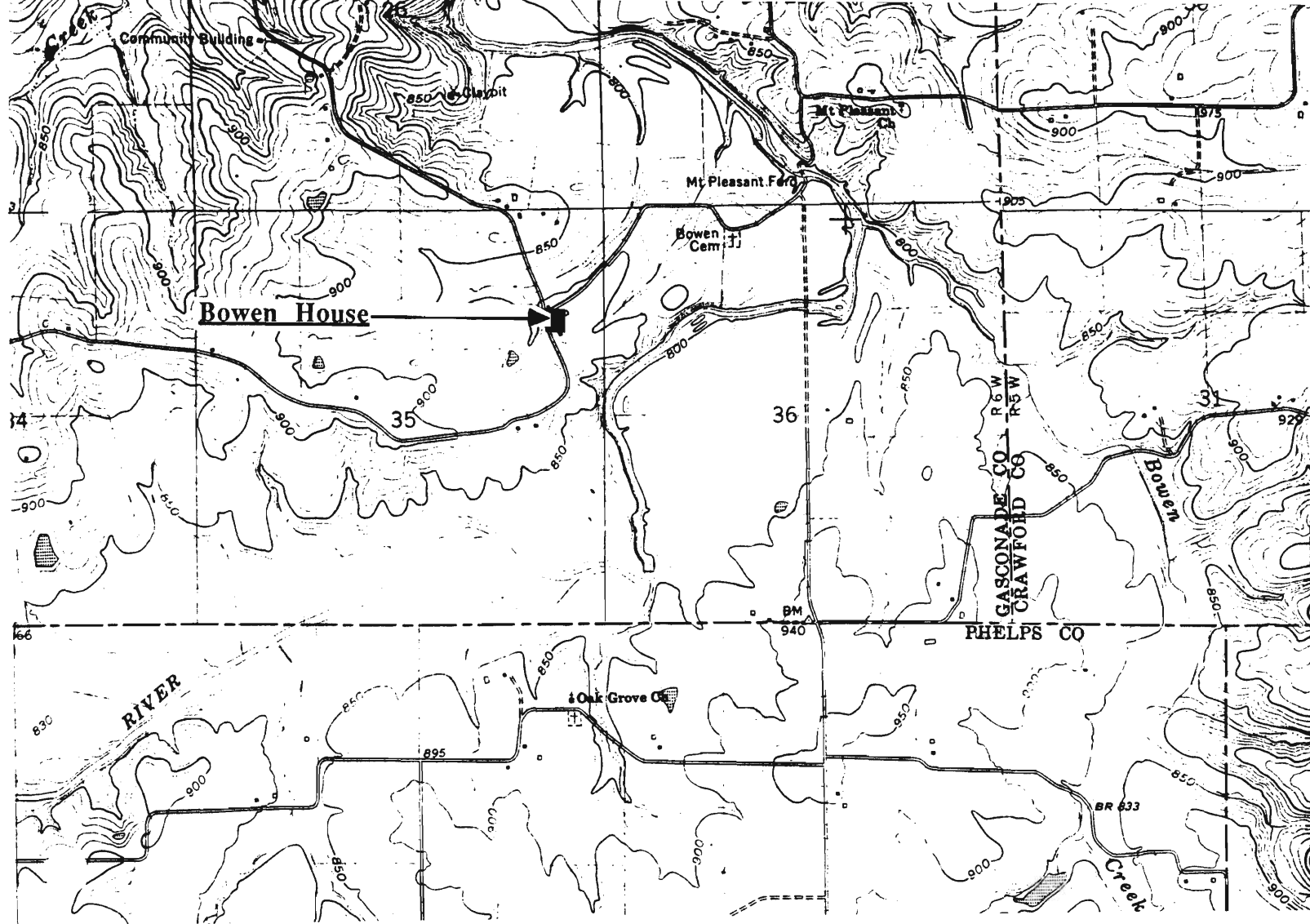
11. FORM PREPARED BY

NAME / TITLE Barbara S. Black - Assltant Historic Preservation Coordinator

ORGANIZATION Meramec Regional Planning Commission

ADDRESS 101 West Tenth Street, Rolla, Missouri 65401

DATE 8-26-86



THE BOWEN HOUSE
Redbird, Mo.

(Southern Gasconade County Survey)

U. S. G. S. 7.5 Minute Topographic Map
Redbird Quadrangle
Scale: 1:24,000

UTM REFERENCES
Zone: 15
Easting: 626520
Northing: 4224780



6AAS003-114

MISSOURI OFFICE OF HISTORIC PRESERVATION / INVENTORY SURVEY FORM

1. NAME The Dahlberg House

HISTORIC

AND / OR COMMON

2. LOCATION T40N. R6W. S34.

STREET & NUMBER Hwy. B

CITY, TOWN Redbird

VICINITY OF Bourbols Township

STATE Missouri

CODE 29

COUNTY Gasconade County

CODE 073

3. CLASSIFICATION

CATEGORY

OWNERSHIP

STATUS

PRESENT USE

___ district

___ public

☒ occupied

___ agriculture

___ museum

☒ building(s)

☒ private

___ unoccupied

___ commercial

___ park

___ structure

___ both

___ work in progress

___ educational

☒ private residence

___ site

PUBLIC ACQUISITION

ACCESSIBLE

___ entertainment

___ religious

___ object

___ in process

☒ yes: restricted

___ government

___ scientific

___ being considered

___ yes: unrestricted

___ industrial

___ transportation

☒ N/A

___ no

___ military

___ other: _____

4. OWNER OF PROPERTY

NAME Fred August & Florence Annabell Dahlberg

STREET & NUMBER

CITY, TOWN Redbird

VICINITY OF

STATE Missouri

5. LOCATION OF LEGAL DESCRIPTION

Assessor's Office
Phelps County Courthouse
Rolla, Missouri 65401

6. REPRESENTATION IN EXISTING SURVEYS

TITLE (None)	Determined Eligible?	Yes	No	Federal	State	County	Local

7. DESCRIPTION

CONDITION

CHECK ONE

CHECK ONE

☒ excellent

___ deteriorated

___ unaltered

☒ original site

___ good

___ ruins

☒ altered

___ moved

date Sept. 12, 1986

___ fair

___ unexposed

DESCRIBE THE PRESENT AND ORIGINAL (IF KNOWN) PHYSICAL APPEARANCE

The Dahlberg house was originally the Licklider homestead. The present frame has been built around the Licklider cabin which was made of oak and walnut logs. The front door to the cabin is where the double front windows (face photo) are. There is a cut stone chimney to the left of the building; it was the third one built - the other two had been made of wood chinked with mud. The date inscribed on the chimney is 1877 and the original settlement was probably pre-Civil War. The original breezeway to the house is where the kitchen is now. This breezeway was used primarily (in settlement times) for animals to stay in during the nighttime as protection from rustlers and other predators. Mr. Fred Dahlberg Sr. is both a musician and an artist and his paintings are hung on the walls; a large mural is painted on the kitchen wall - it depicts a family picnic. Room additions were added in the 1920s.

8. SIGNIFICANCE - S. Gasconade County Survey - Dahlberg House

PERIOD	AREAS OF SIGNIFICANCE - CHECK AND JUSTIFY BELOW				
<input type="checkbox"/> prehistoric	<input type="checkbox"/> archeology - prehistoric	<input type="checkbox"/> community planning	<input type="checkbox"/> landscape architecture	<input type="checkbox"/> religion	
<input type="checkbox"/> 1400-1499	<input type="checkbox"/> archeology - historic	<input type="checkbox"/> conservation	<input type="checkbox"/> law	<input type="checkbox"/> science	
<input type="checkbox"/> 1500-1599	<input type="checkbox"/> agriculture	<input type="checkbox"/> economics	<input type="checkbox"/> literature	<input type="checkbox"/> sculpture	
<input type="checkbox"/> 1600-1699	<input type="checkbox"/> architecture	<input type="checkbox"/> education	<input type="checkbox"/> military	<input type="checkbox"/> social / humanitarian	
<input type="checkbox"/> 1700-1799	<input type="checkbox"/> art	<input type="checkbox"/> engineering	<input type="checkbox"/> music	<input type="checkbox"/> theater	
<input checked="" type="checkbox"/> 1800-1899	<input type="checkbox"/> commerce	<input checked="" type="checkbox"/> exploration / settlement	<input type="checkbox"/> philosophy	<input type="checkbox"/> transportation	
<input type="checkbox"/> 1900-	<input type="checkbox"/> communications	<input type="checkbox"/> industry	<input type="checkbox"/> politics / government	<input type="checkbox"/> other (specify)	
		<input type="checkbox"/> invention			

SPECIFIC DATES	circa 1850/1877	BUILDER / ARCHITECT	Licklider
----------------	-----------------	---------------------	-----------

STATEMENT OF SIGNIFICANCE (IN ONE PARAGRAPH)

Exploration/Settlement - Homesteaded by the Lickliders who came from Germany and then from St. Louis. The old iron rd ran through this property to Hufham Fjord; it was used to haul iron ore from Meramec Springs to Hermann. The Bourbois valley (in the valley below the house) used to be Mormon campsite.

9. MAJOR BIBLIOGRAPHICAL REFERENCES

Fred & Nancy Dahlberg
Fred & Florence Annabell

10. GEOGRAPHICAL DATA

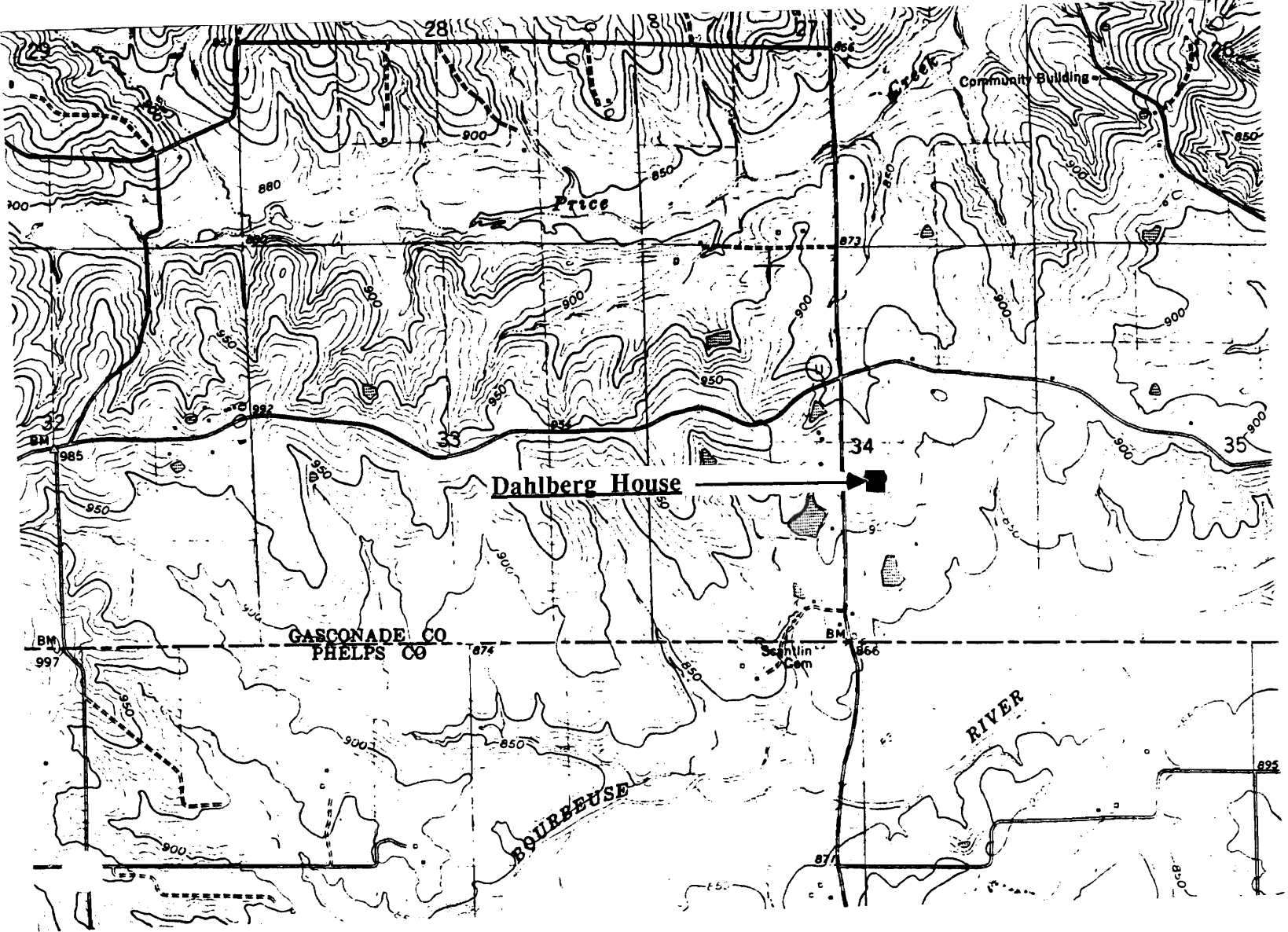
ACREAGE OF PROPERTY one lot size QUADRANGLE NAME Redbird Quad SCALE 1:24000
UTM REFERENCES

A	1 5	6 2 4 6 6 0	4 2 2 4 1 2 0	B							
	ZONE	EASTING	NORTHING		ZONE	EASTING	NORTHING				
C				D							

VERBAL BOUNDARY DESCRIPTION AND JUSTIFICATION The Dahlberg house is located in Bourbois township at the above referenced UTM coordinates. This location recognizes the building and the parameter of the grounds upon which it rests.

11. FORM PREPARED BY

NAME / TITLE	Barbara S. Black - Assistant Historic Preservation Coordinator
ORGANIZATION	Meramec Regional Planning Commission
ADDRESS	101 West Tenth Street, Rolla, Missouri 65401
DATE	1986



THE DAHLBERG HOUSE
Redbird, Mo.

(Southern Gasconade County Survey)

U. S. G. S. 7.5 Minute Topographic Map
Redbird Quadrangle
Scale: 1:24,000

UTM REFERENCES
Zone: 15
Easting: 624660
Northing: 4224120



6AAS003-115

MISSOURI OFFICE OF HISTORIC PRESERVATION / INVENTORY SURVEY FORM

1. NAME The Dahlberg Studio

HISTORIC

AND / OR COMMON

2. LOCATION T40N. R6W. S34.

STREET & NUMBER Hwy B

CITY, TOWN Redbird

VICINITY OF Bourbols Township

STATE Missouri

CODE 29

COUNTY Gasconade County

CODE 073

3. CLASSIFICATION

CATEGORY

☐ district

☒ building(s)

☐ structure

☐ site

☐ object

OWNERSHIP

☐ public

☒ private

☐ both

PUBLIC ACQUISITION

☐ in process

☐ being considered

☒ N/A

STATUS

☒ occupied

☐ unoccupied

☐ work in progress

ACCESSIBLE

☒ yes: restricted

☐ yes: unrestricted

☐ no

PRESENT USE

☐ agriculture

☐ commercial

☐ educational

☐ entertainment

☐ government

☐ industrial

☐ military

☐ museum

☐ park

☒ private residence

☐ religious

☐ scientific

☐ transportation

☐ other: _____

4. OWNER OF PROPERTY

NAME Fred August & Florence Annabell Dahlberg

STREET & NUMBER

CITY, TOWN

VICINITY OF

STATE Missouri

5. LOCATION OF LEGAL DESCRIPTION

Assessor's Office
Phelps County Courthouse
Rolla, Missouri 65401

6. REPRESENTATION IN EXISTING SURVEYS

TITLE (None)	Determined Eligible?	Yes	No	Federal	State	County	Local

7. DESCRIPTION

CONDITION

☐ excellent

☒ good

☐ fair

☐ deteriorated

☐ ruins

☐ unexposed

CHECK ONE

☒ unaltered

☐ altered

CHECK ONE

☒ original site

☐ moved

date Sept 12, 1986

DESCRIBE THE PRESENT AND ORIGINAL (IF KNOWN) PHYSICAL APPEARANCE

The Dahlberg studio is used as a music and art studio. It was originally used as the Licklider smokehouse and has since been converted. It has a basement made of stone. It is a Vernacular style of architecture.

8. SIGNIFICANCE - S. Gasconade County Survey - Dahlberg Studio

PERIOD	AREAS OF SIGNIFICANCE - CHECK AND JUSTIFY BELOW				
<input type="checkbox"/> prehistoric	<input type="checkbox"/> archeology - prehistoric	<input type="checkbox"/> community planning	<input type="checkbox"/> landscape architecture	<input type="checkbox"/> religion	
<input type="checkbox"/> 1400-1499	<input type="checkbox"/> archeology - historic	<input type="checkbox"/> conservation	<input type="checkbox"/> law	<input type="checkbox"/> science	
<input type="checkbox"/> 1500-1599	<input type="checkbox"/> agriculture	<input type="checkbox"/> economics	<input type="checkbox"/> literature	<input type="checkbox"/> sculpture	
<input type="checkbox"/> 1600-1699	<input type="checkbox"/> architecture	<input type="checkbox"/> education	<input type="checkbox"/> military	<input type="checkbox"/> social / humanitarian	
<input type="checkbox"/> 1700-1799	<input type="checkbox"/> art	<input type="checkbox"/> engineering	<input type="checkbox"/> music	<input type="checkbox"/> theater	
<input checked="" type="checkbox"/> 1800-1899	<input type="checkbox"/> commerce	<input checked="" type="checkbox"/> exploration / settlement	<input type="checkbox"/> philosophy	<input type="checkbox"/> transportation	
<input type="checkbox"/> 1900-	<input type="checkbox"/> communications	<input type="checkbox"/> industry	<input type="checkbox"/> politics / government	<input type="checkbox"/> other (specify)	
		<input type="checkbox"/> invention			

SPECIFIC DATES	Circa 1877	BUILDER / ARCHITECT	Licklider
----------------	------------	---------------------	-----------

STATEMENT OF SIGNIFICANCE (IN ONE PARAGRAPH)

Exploration - This building use to be a smoke house has now been converted into a music and art studio.

9. MAJOR BIBLIOGRAPHICAL REFERENCES

The Dahlbergs

10. GEOGRAPHICAL DATA

ACREAGE OF PROPERTY Unknown QUADRANGLE NAME Redbird Quad SCALE 1:24000
UTM REFERENCES

A	<table><tr><td>1</td><td>5</td></tr></table>	1	5	<table><tr><td>6</td><td>2</td><td>4</td><td>8</td><td>4</td><td>0</td></tr></table>	6	2	4	8	4	0	<table><tr><td>4</td><td>2</td><td>2</td><td>4</td><td>4</td><td>6</td><td>0</td></tr></table>	4	2	2	4	4	6	0	B	<table><tr><td></td><td></td><td></td><td></td><td></td><td></td><td></td><td></td><td></td><td></td></tr></table>											<table><tr><td></td><td></td><td></td><td></td><td></td><td></td><td></td><td></td><td></td><td></td></tr></table>											<table><tr><td></td><td></td><td></td><td></td><td></td><td></td><td></td><td></td><td></td><td></td></tr></table>														
1	5																																																							
6	2	4	8	4	0																																																			
4	2	2	4	4	6	0																																																		
	ZONE	EASTING	NORTHING		ZONE	EASTING	NORTHING																																																	
C	<table><tr><td></td><td></td><td></td><td></td><td></td><td></td><td></td><td></td><td></td><td></td></tr></table>											<table><tr><td></td><td></td><td></td><td></td><td></td><td></td><td></td><td></td><td></td><td></td></tr></table>											D	<table><tr><td></td><td></td><td></td><td></td><td></td><td></td><td></td><td></td><td></td><td></td></tr></table>											<table><tr><td></td><td></td><td></td><td></td><td></td><td></td><td></td><td></td><td></td><td></td></tr></table>											<table><tr><td></td><td></td><td></td><td></td><td></td><td></td><td></td><td></td><td></td><td></td></tr></table>										

VERBAL BOUNDARY DESCRIPTION AND JUSTIFICATION The Dahlberg Studio house is located in Bourbois township at the above referenced UTM coordinates. This location recognizes the building and the parameter of the grounds upon which it rests.

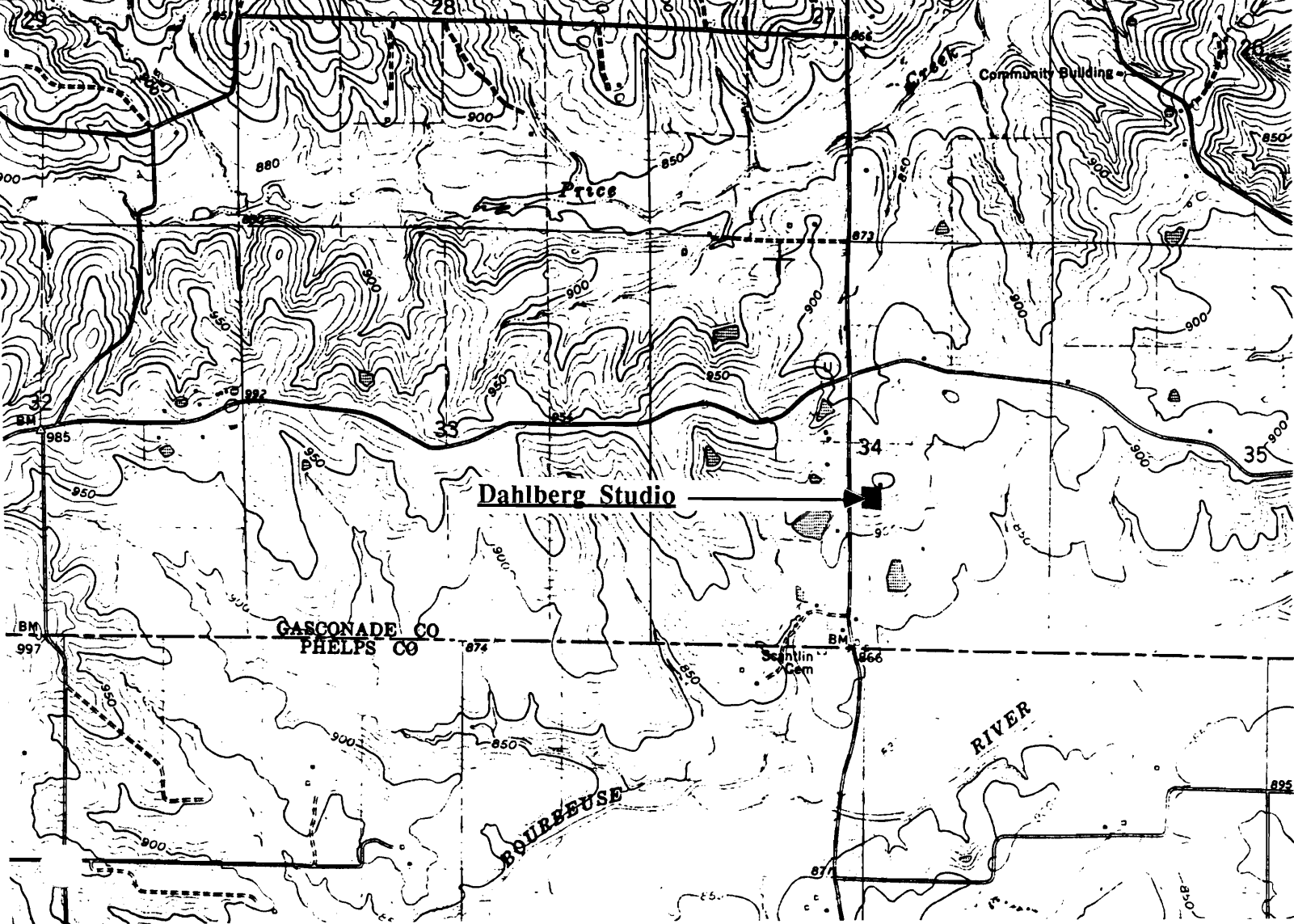
11. FORM PREPARED BY

NAME / TITLE Barbara S. Black - Assistant Historic Preservation Coordinator

ORGANIZATION Meramec Regional Planning Commission

ADDRESS 101 West Tenth Street, Rolla, Missouri 65401

DATE 1986



THE DAHLBERG STUDIO
Redbird, Mo.

(Southern Gasconade County Survey)

U. S. G. S. 7.5 Minute Topographic Map
Redbird Quadrangle
Scale: 1:24,000

UTM REFERENCES
Zone: 15
Easting: 624840
Northing: 4224460



6AAS003-116

MISSOURI OFFICE OF HISTORIC PRESERVATION / INVENTORY SURVEY FORM

1. NAME The DeVault Family Home

HISTORIC

AND / OR COMMON

2. LOCATION T40N. R6W. S23.

STREET & NUMBER Gorrel Rd.

CITY, TOWN Redbird

VICINITY OF Bourbols Township

STATE Missouri

CODE 29

COUNTY

Southern Gasconade

CODE 073

3. CLASSIFICATION

CATEGORY

OWNERSHIP

STATUS

PRESENT USE

___ district

___ public

___ occupied

___ agriculture

___ museum

☒ building(s)

☒ private

☒ unoccupied

___ commercial

___ park

___ structure

___ both

___ work in progress

___ educational

___ private residence

___ site

PUBLIC ACQUISITION

ACCESSIBLE

___ entertainment

___ religious

___ object

___ in process

___ yes: restricted

___ government

___ scientific

___ being considered

___ yes: unrestricted

___ industrial

___ transportation

☒ N/A

☒ no

___ military

___ other: _____

4. OWNER OF PROPERTY

NAME

STREET & NUMBER

CITY, TOWN

VICINITY OF

STATE Missouri

5. LOCATION OF LEGAL DESCRIPTION

Assessor's Office
Phelps County Courthouse
Rolla, Missouri 65401

6. REPRESENTATION IN EXISTING SURVEYS

TITLE (None)

Determined Eligible?

Yes

No

Federal

State

County

Local

7. DESCRIPTION

CONDITION

☒ deteriorated

CHECK ONE

☒ unaltered

CHECK ONE

☒ original site

___ excellent

___ ruins

___ altered

___ moved date Aug., 1986

___ good

___ unexposed

___ fair

DESCRIBE THE PRESENT AND ORIGINAL (IF KNOWN) PHYSICAL APPEARANCE

This house is made of oak frame and the oak beams are still visible inside; it has a huge rock fireplace inside made from cut stone. The floors and walls on the second story have been torn out as a preliminary step to tearing down the whole house; it is too old and deteriorated to attempt to save. This house is an example of modified Greek Revival architecture.

8. SIGNIFICANCE - *Southern Gasconade County Survey* -

PERIOD	AREAS OF SIGNIFICANCE - CHECK AND JUSTIFY BELOW				
<input type="checkbox"/> prehistoric	<input type="checkbox"/> archeology - prehistoric	<input type="checkbox"/> community planning	<input type="checkbox"/> landscape architecture	<input type="checkbox"/> religion	
<input type="checkbox"/> 1400-1499	<input type="checkbox"/> archeology - historic	<input type="checkbox"/> conservation	<input type="checkbox"/> law	<input type="checkbox"/> science	
<input type="checkbox"/> 1500-1599	<input type="checkbox"/> agriculture	<input type="checkbox"/> economics	<input type="checkbox"/> literature	<input type="checkbox"/> sculpture	
<input type="checkbox"/> 1600-1699	<input checked="" type="checkbox"/> architecture	<input type="checkbox"/> education	<input type="checkbox"/> military	<input type="checkbox"/> social / humanitarian	
<input type="checkbox"/> 1700-1799	<input type="checkbox"/> art	<input type="checkbox"/> engineering	<input type="checkbox"/> music	<input type="checkbox"/> theater	
<input checked="" type="checkbox"/> 1800-1899	<input type="checkbox"/> commerce	<input type="checkbox"/> exploration / settlement	<input type="checkbox"/> philosophy	<input type="checkbox"/> transportation	
<input type="checkbox"/> 1900-	<input type="checkbox"/> communications	<input type="checkbox"/> industry	<input type="checkbox"/> politics / government	<input type="checkbox"/> other (specify)	
		<input type="checkbox"/> invention			

SPECIFIC DATES	Circa 1890	BUILDER / ARCHITECT	unknown
----------------	------------	---------------------	---------

STATEMENT OF SIGNIFICANCE (IN ONE PARAGRAPH)

Architecture - This building is an example of modified Greek Revival architecture in the Redbird area.

9. MAJOR BIBLIOGRAPHICAL REFERENCES

Mr. & Mrs. DeVault

10. GEOGRAPHICAL DATA

ACREAGE OF PROPERTY two acres QUADRANGLE NAME Redbird Quad

A	<table><tr><td>1</td><td>5</td></tr></table>	1	5	<table><tr><td>6</td><td>2</td><td>5</td><td>5</td><td>0</td><td>0</td></tr></table>	6	2	5	5	0	0	<table><tr><td>4</td><td>2</td><td>2</td><td>6</td><td>9</td><td>8</td><td>0</td></tr></table>	4	2	2	6	9	8	0	B	<table><tr><td></td><td></td></tr></table>			<table><tr><td></td><td></td><td></td><td></td><td></td><td></td></tr></table>							<table><tr><td></td><td></td><td></td><td></td><td></td><td></td></tr></table>						
1	5																																			
6	2	5	5	0	0																															
4	2	2	6	9	8	0																														
	ZONE	EASTING	NORTHING		ZONE	EASTING	NORTHING																													
C	<table><tr><td></td><td></td></tr></table>			<table><tr><td></td><td></td><td></td><td></td><td></td><td></td></tr></table>							<table><tr><td></td><td></td><td></td><td></td><td></td><td></td></tr></table>							D	<table><tr><td></td><td></td></tr></table>			<table><tr><td></td><td></td><td></td><td></td><td></td><td></td></tr></table>							<table><tr><td></td><td></td><td></td><td></td><td></td><td></td></tr></table>							

VERBAL BOUNDARY DESCRIPTION AND JUSTIFICATION The DeVault house is located in Bourbois township at the above referenced UTM coordinates. This location recognizes the building and the parameter of the grounds upon which it rests.

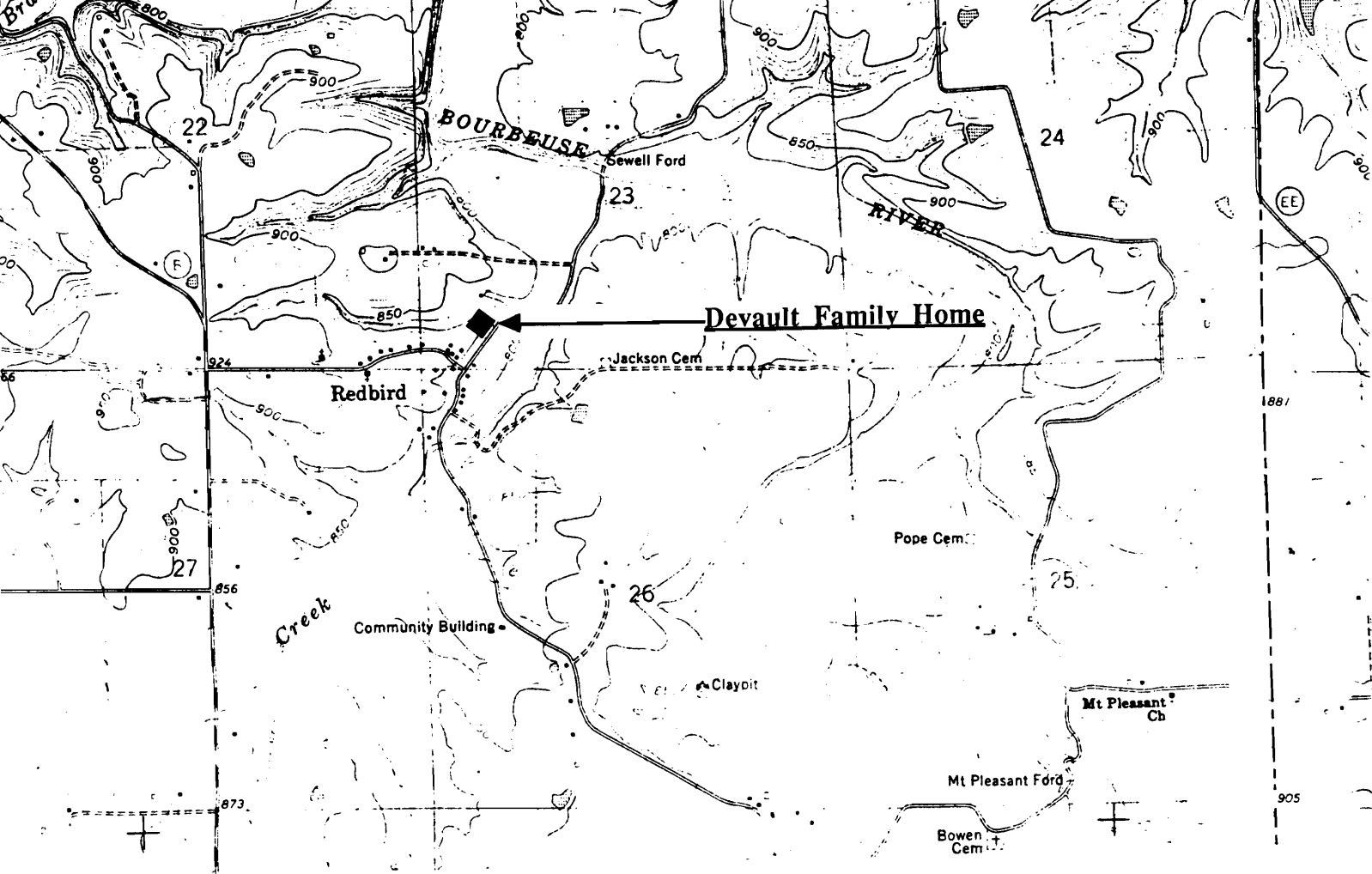
11. FORM PREPARED BY

NAME / TITLE Barbara S. Black - Assistant Historic Preservation Coordinator

ORGANIZATION Meramec Regional Planning Commission

ADDRESS 101 West Tenth Street, Rolla, Missouri 65401

DATE 1986



THE DEVAULT FAMILY HOME
Redbird, Mo.

(Southern Gasconade County Survey)

U. S. G. S. 7.5 Minute Topographic Map
Rosebud Quadrangle
Scale: 1:24,000

UTM REFERENCES
Zone: 15
Easting: 625500
Northing: 4226980



6AAS003-117

MISSOURI OFFICE OF HISTORIC PRESERVATION / INVENTORY SURVEY FORM

1. NAME The DeVault House

HISTORIC

AND / OR COMMON

2. LOCATION T40N. R6W. S26.

STREET & NUMBER Gollem Rd.

CITY, TOWN Redbird

VICINITY OF Bourbols Township

STATE Missouri

CODE 29

COUNTY Southern Gasconade

CODE 073

3. CLASSIFICATION

CATEGORY

___ district

☒ building(s)

___ structure

___ site

___ object

OWNERSHIP

___ public

☒ private

___ both

PUBLIC ACQUISITION

___ in process

___ being considered

☒ N/A

STATUS

☒ occupied

___ unoccupied

___ work in progress

ACCESSIBLE

___ yes: restricted

___ yes: unrestricted

☒ no

PRESENT USE

___ agriculture

___ commercial

___ educational

___ entertainment

___ government

___ industrial

___ military

___ museum

___ park

☒ private residence

___ religious

___ scientific

___ transportation

___ other: _____

4. OWNER OF PROPERTY

NAME

STREET & NUMBER

CITY, TOWN

VICINITY OF

STATE Missouri

5. LOCATION OF LEGAL DESCRIPTION

Assessor's Office
Phelps County Courthouse
Rolla, Missouri 65401

6. REPRESENTATION IN EXISTING SURVEYS

TITLE (None)

Determined Eligible?

Yes

No

Federal

State

County

Local

7. DESCRIPTION

CONDITION

___ excellent

☒ good

___ fair

___ deteriorated

___ ruins

___ unexposed

CHECK ONE

☒ unaltered

___ altered

CHECK ONE

☒ original site

___ moved date Aug 7, 1986

DESCRIBE THE PRESENT AND ORIGINAL (IF KNOWN) PHYSICAL APPEARANCE

The DeVault house is around sixty years old. It has a cement foundation, clapboard on the outer walls, and a shingle roof. The DeVault house is an example of Vernacular architecture.

8. SIGNIFICANCE - *Southern Gasconade County Survey - DeVault/Redbird-*

PERIOD	AREAS OF SIGNIFICANCE - CHECK AND JUSTIFY BELOW			
<input type="checkbox"/> prehistoric	<input type="checkbox"/> archeology - prehistoric	<input type="checkbox"/> community planning	<input type="checkbox"/> landscape architecture	<input type="checkbox"/> religion
<input type="checkbox"/> 1400-1499	<input type="checkbox"/> archeology - historic	<input type="checkbox"/> conservation	<input type="checkbox"/> law	<input type="checkbox"/> science
<input type="checkbox"/> 1500-1599	<input type="checkbox"/> agriculture	<input type="checkbox"/> economics	<input type="checkbox"/> literature	<input type="checkbox"/> sculpture
<input type="checkbox"/> 1600-1699	<input checked="" type="checkbox"/> architecture	<input type="checkbox"/> education	<input type="checkbox"/> military	<input type="checkbox"/> social / humanitarian
<input type="checkbox"/> 1700-1799	<input type="checkbox"/> art	<input type="checkbox"/> engineering	<input type="checkbox"/> music	<input type="checkbox"/> theater
<input type="checkbox"/> 1800-1899	<input type="checkbox"/> commerce	<input type="checkbox"/> exploration / settlement	<input type="checkbox"/> philosophy	<input type="checkbox"/> transportation
<input checked="" type="checkbox"/> 1900-	<input type="checkbox"/> communications	<input type="checkbox"/> industry	<input type="checkbox"/> politics / government	<input type="checkbox"/> other (specify)
		<input type="checkbox"/> invention		

SPECIFIC DATES Circa 1920 BUILDER / ARCHITECT Unknown

STATEMENT OF SIGNIFICANCE (IN ONE PARAGRAPH)

Architecture - This house is an example of Vernacular architecture in the Redbird area.

9. MAJOR BIBLIOGRAPHICAL REFERENCES

Mr. & Mrs. DeVault

10. GEOGRAPHICAL DATA

ACREAGE OF PROPERTY one lot size QUADRANGLE NAME Redbird Quad SCALE 1:24000
UTM REFERENCES

A

1	5
---	---

6	2	5	3	8	0
---	---	---	---	---	---

4	2	2	6	7	2	0
---	---	---	---	---	---	---

ZONE EASTING NORTHING

B

--	--

--	--	--	--	--	--

--	--	--	--	--	--

ZONE EASTING NORTHING

C

--	--

--	--	--	--	--	--

--	--	--	--	--	--

D

--	--

--	--	--	--	--	--

--	--	--	--	--	--

VERBAL BOUNDARY DESCRIPTION AND JUSTIFICATION The DeVault house is located in Bourbois township at the above referenced UTM coordinates. This location recognizes the building and the parameter of the grounds upon which it rests.

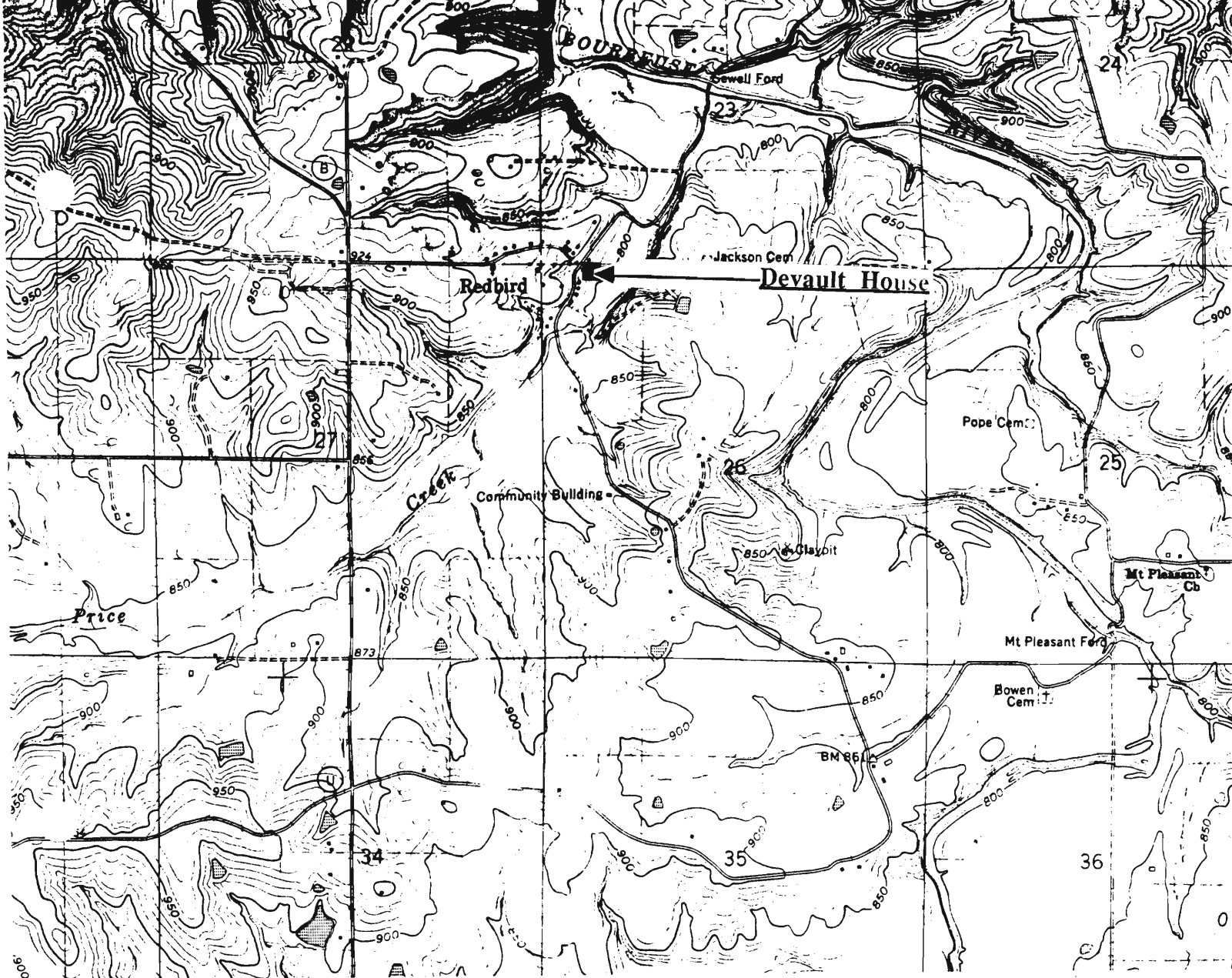
11. FORM PREPARED BY

NAME / TITLE Barbara S. Black - Assistant Historic Preservation Coordinator

ORGANIZATION Meramec Regional Planning Commission

ADDRESS 101 West Tenth Street, Rolla, Missouri 65401

DATE 8-7-86



THE DEVAULT HOUSE
Redbird, Mo.

(Southern Gasconade County Survey)

U. S. G. S. 7.5 Minute Topographic Map
Redbird Quadrangle
Scale: 1:24,000

UTM REFERENCES
Zone: 15
Easting: 625380
Northing: 4226720



GAAS003-118

MISSOURI OFFICE OF HISTORIC PRESERVATION / INVENTORY SURVEY FORM

1. NAME The Diamond House

HISTORIC

AND / OR COMMON

2. LOCATION T40N. R6W. S26.

STREET & NUMBER Gorrel Rd.

CITY, TOWN Redbird

VICINITY OF Bourbols Township

STATE Missouri

CODE 29

COUNTY

Southern Gasconade

CODE 073

3. CLASSIFICATION

CATEGORY

☐ district
☒ building(s)
☐ structure
☐ site
☐ object

OWNERSHIP

☐ public
☒ private
☐ both
PUBLIC ACQUISITION
☐ in process
☐ being considered
☒ N/A

STATUS

☒ occupied
☐ unoccupied
☐ work in progress
ACCESSIBLE
☐ yes: restricted
☐ yes: unrestricted
☒ no

PRESENT USE

☐ agriculture
☐ commercial
☐ educational
☐ entertainment
☐ government
☐ industrial
☐ military
☐ museum
☐ park
☒ private residence
☐ religious
☐ scientific
☐ transportation
☐ other: _____

4. OWNER OF PROPERTY

NAME

STREET & NUMBER

CITY, TOWN

VICINITY OF

STATE Missouri

5. LOCATION OF LEGAL DESCRIPTION

Assessor's Office
 Phelps County Courthouse
 Rolla, Missouri 65401

6. REPRESENTATION IN EXISTING SURVEYS

TITLE (None)	Determined Eligible?	Yes	No	Federal	State	County	Local

7. DESCRIPTION

CONDITION

☐ excellent
☒ good
☐ fair
☐ deteriorated
☐ ruins
☐ unexposed

CHECK ONE

☒ unaltered
☐ altered

CHECK ONE

☒ original site
☐ moved date Aug., 1986

DESCRIBE THE PRESENT AND ORIGINAL (IF KNOWN) PHYSICAL APPEARANCE

This two story house is an example of a modified Roman Classicism style of architecture. It has several interesting features such as the front porch with square columns, pediment pitch overhang, and a diamond shaped window cut into the tympanum. There are double centered front doors flanked by four over four simple sash windows.

8. SIGNIFICANCE - *Southern Gasconade County Survey* -

PERIOD	AREAS OF SIGNIFICANCE - CHECK AND JUSTIFY BELOW				
<u> </u> prehistoric	<u> </u> archeology - prehistoric	<u> </u> community planning	<u> </u> landscape architecture	<u> </u> religion	
<u> </u> 1400-1499	<u> </u> archeology - historic	<u> </u> conservation	<u> </u> law	<u> </u> science	
<u> </u> 1500-1599	<u> </u> agriculture	<u> </u> economics	<u> </u> literature	<u> </u> sculpture	
<u> </u> 1600-1699	<input checked="" type="checkbox"/> architecture	<u> </u> education	<u> </u> military	<u> </u> social / humanitarian	
<u> </u> 1700-1799	<u> </u> art	<u> </u> engineering	<u> </u> music	<u> </u> theater	
<u> </u> 1800-1899	<u> </u> commerce	<u> </u> exploration / settlement	<u> </u> philosophy	<u> </u> transportation	
<input checked="" type="checkbox"/> 1900-	<u> </u> communications	<u> </u> industry	<u> </u> politics / government	<u> </u> other (specify)	
		<u> </u> invention			

SPECIFIC DATES	Circa 1910	BUILDER / ARCHITECT	Unknown
----------------	------------	---------------------	---------

STATEMENT OF SIGNIFICANCE (IN ONE PARAGRAPH)

Architecture - this building is an unusual example of modified Roman architecture.

9. MAJOR BIBLIOGRAPHICAL REFERENCES

Minnie Pearson, Redbird

10. GEOGRAPHICAL DATA

ACREAGE OF PROPERTY one lot size QUADRANGLE NAME Redbird Quad SCALE 1:24000
UTM REFERENCES

A	<table><tr><td>1</td><td>5</td></tr></table>	1	5	<table><tr><td>6</td><td>2</td><td>5</td><td>2</td><td>0</td><td>0</td></tr></table>	6	2	5	2	0	0	<table><tr><td>4</td><td>2</td><td>2</td><td>6</td><td>8</td><td>0</td><td>0</td></tr></table>	4	2	2	6	8	0	0	B	<table><tr><td></td><td></td><td></td><td></td><td></td><td></td><td></td><td></td><td></td><td></td></tr></table>											<table><tr><td></td><td></td><td></td><td></td><td></td><td></td><td></td><td></td><td></td><td></td></tr></table>											<table><tr><td></td><td></td><td></td><td></td><td></td><td></td><td></td><td></td><td></td><td></td></tr></table>														
1	5																																																							
6	2	5	2	0	0																																																			
4	2	2	6	8	0	0																																																		
	ZONE	EASTING	NORTHING		ZONE	EASTING	NORTHING																																																	
C	<table><tr><td></td><td></td><td></td><td></td><td></td><td></td><td></td><td></td><td></td><td></td></tr></table>											<table><tr><td></td><td></td><td></td><td></td><td></td><td></td><td></td><td></td><td></td><td></td></tr></table>											D	<table><tr><td></td><td></td><td></td><td></td><td></td><td></td><td></td><td></td><td></td><td></td></tr></table>											<table><tr><td></td><td></td><td></td><td></td><td></td><td></td><td></td><td></td><td></td><td></td></tr></table>											<table><tr><td></td><td></td><td></td><td></td><td></td><td></td><td></td><td></td><td></td><td></td></tr></table>										

VERBAL BOUNDARY DESCRIPTION AND JUSTIFICATION The Diamond house is located in Bourbois township at the above referenced UTM coordinates. This location recognizes the building and the parameter of the grounds upon which it rests.

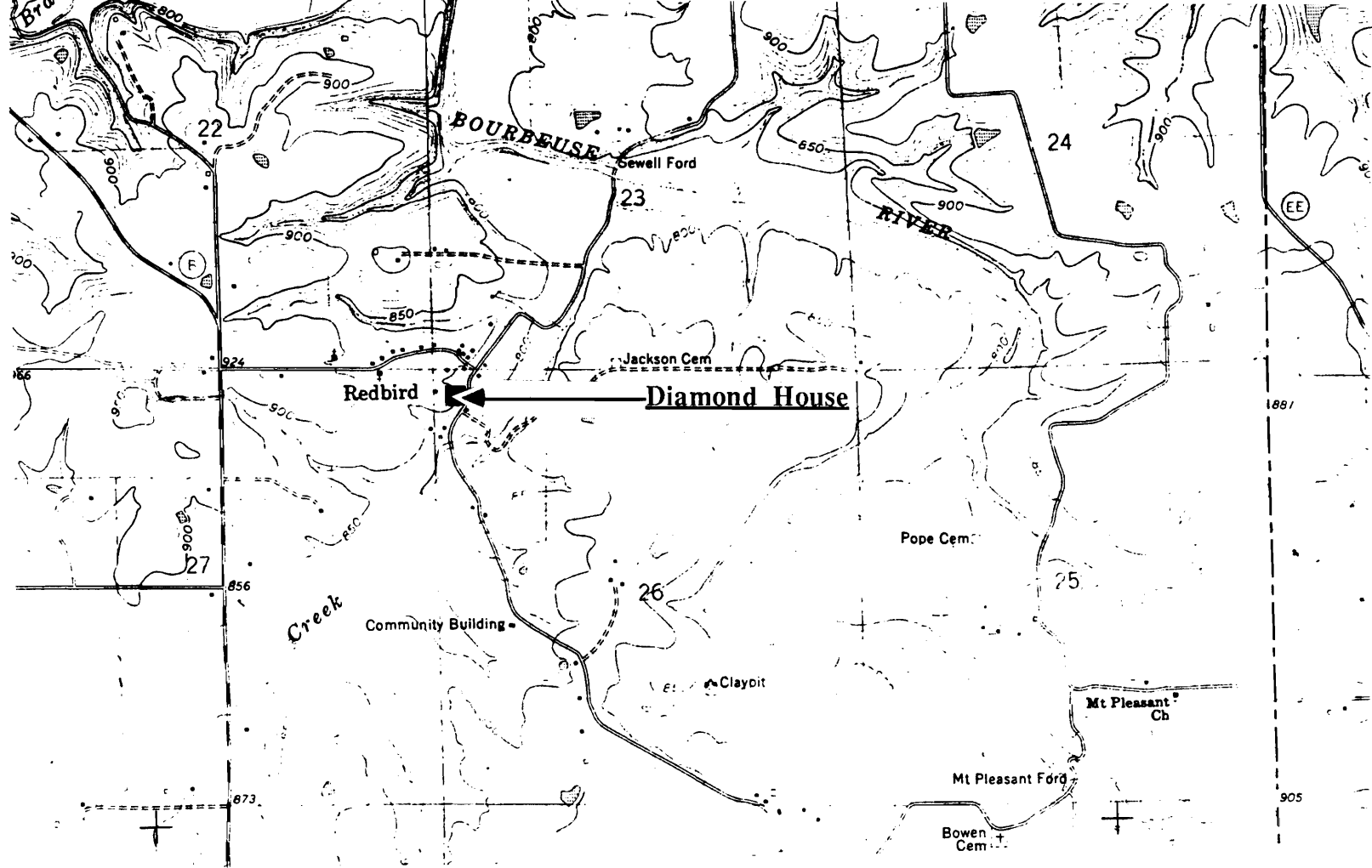
11. FORM PREPARED BY

NAME / TITLE Barbara S. Black - Assistant Historic Preservation Coordinator

ORGANIZATION Meramec Regional Planning Commission

ADDRESS 101 West Tenth Street, Rolla, Missouri 65401

DATE 1986



THE DIAMOND HOUSE
Redbird, Mo.

(Southern Gasconade County Survey)

U. S. G. S. 7.5 Minute Topographic Map
Redbird Quadrangle
Scale: 1:24,000

UTM REFERENCES
Zone: 15
Easting: 625200
Northing: 4226800



6AAS003-119

MISSOURI OFFICE OF HISTORIC PRESERVATION / INVENTORY SURVEY FORM

1. NAME Gorrel Rd. House

HISTORIC

AND / OR COMMON

2. LOCATION T40N. R6W. S34.

STREET & NUMBER Gorrel Rd.

CITY, TOWN Redbird

VICINITY OF Bourbois Township

STATE Missouri

CODE 29

COUNTY Gasconade County

CODE 073

3. CLASSIFICATION

CATEGORY

OWNERSHIP

STATUS

PRESENT USE

☐ district

☐ public

☒ occupied

☐ agriculture

☐ museum

☒ building(s)

☒ private

☐ unoccupied

☐ commercial

☐ park

☐ structure

☐ both

☐ work in progress

☐ educational

☐ private residence

☐ site

PUBLIC ACQUISITION

ACCESSIBLE

☐ entertainment

☐ religious

☐ object

☐ in process

☒ yes: restricted

☐ government

☐ scientific

☐ being considered

☐ yes: unrestricted

☐ industrial

☐ transportation

☒ N/A

☐ no

☐ military

☐ other: _____

4. OWNER OF PROPERTY

NAME

STREET & NUMBER

CITY, TOWN

VICINITY OF

STATE Missouri

5. LOCATION OF LEGAL DESCRIPTION

Assessor's Office
Phelps County Courthouse
Rolla, Missouri 65401

6. REPRESENTATION IN EXISTING SURVEYS

TITLE (None)

Determined Eligible?

Yes

No

Federal

State

County

Local

7. DESCRIPTION

CONDITION

☒ deteriorated

CHECK ONE

CHECK ONE

☐ excellent

☐ ruins

☒ unaltered

☒ original site

☐ good

☐ unexposed

☐ altered

☐ moved

date Sept. 4, 1986

☐ fair

DESCRIBE THE PRESENT AND ORIGINAL (IF KNOWN) PHYSICAL APPEARANCE

This house has a stone foundation, weatherboard siding, and a tin roof. There is a large chimney made of cut stone to the right of the house. This building is an example of modified Greek Revival architecture.

8. SIGNIFICANCE - S. Gasconade County Survey -

PERIOD	AREAS OF SIGNIFICANCE - CHECK AND JUSTIFY BELOW				
<input type="checkbox"/> prehistoric	<input type="checkbox"/> archeology - prehistoric	<input type="checkbox"/> community planning	<input type="checkbox"/> landscape architecture	<input type="checkbox"/> religion	
<input type="checkbox"/> 1400-1499	<input type="checkbox"/> archeology - historic	<input type="checkbox"/> conservation	<input type="checkbox"/> law	<input type="checkbox"/> science	
<input type="checkbox"/> 1500-1599	<input type="checkbox"/> agriculture	<input type="checkbox"/> economics	<input type="checkbox"/> literature	<input type="checkbox"/> sculpture	
<input type="checkbox"/> 1600-1699	<input checked="" type="checkbox"/> architecture	<input type="checkbox"/> education	<input type="checkbox"/> military	<input type="checkbox"/> social / humanitarian	
<input type="checkbox"/> 1700-1799	<input type="checkbox"/> art	<input type="checkbox"/> engineering	<input type="checkbox"/> music	<input type="checkbox"/> theater	
<input checked="" type="checkbox"/> 1800-1899	<input type="checkbox"/> commerce	<input type="checkbox"/> exploration / settlement	<input type="checkbox"/> philosophy	<input type="checkbox"/> transportation	
<input type="checkbox"/> 1900-	<input type="checkbox"/> communications	<input type="checkbox"/> industry	<input type="checkbox"/> politics / government	<input type="checkbox"/> other (specify)	
		<input type="checkbox"/> invention			

SPECIFIC DATES	Circa 1899	BUILDER / ARCHITECT
----------------	------------	---------------------

STATEMENT OF SIGNIFICANCE (IN ONE PARAGRAPH)

Architecture - This house is an example of modified Greek Revival architecture.

9. MAJOR BIBLIOGRAPHICAL REFERENCES

10. GEOGRAPHICAL DATA

ACREAGE OF PROPERTY unknown QUADRANGLE NAME Redbird Quad SCALE 1:24000
UTM REFERENCES

A

1	5	6	2	4	7	2	0	4	2	2	4	6	4	0
---	---	---	---	---	---	---	---	---	---	---	---	---	---	---

 ZONE EASTING NORTHING

B

--	--	--	--	--	--	--	--	--	--	--	--	--	--	--

 ZONE EASTING NORTHING

C

--	--	--	--	--	--	--	--	--	--	--	--	--	--	--

D

--	--	--	--	--	--	--	--	--	--	--	--	--	--	--

VERBAL BOUNDARY DESCRIPTION AND JUSTIFICATION The Redbird house is located in Bourbois township at the above referenced UTM coordinates. This location recognizes the building and the parameter of the grounds upon which it rests.

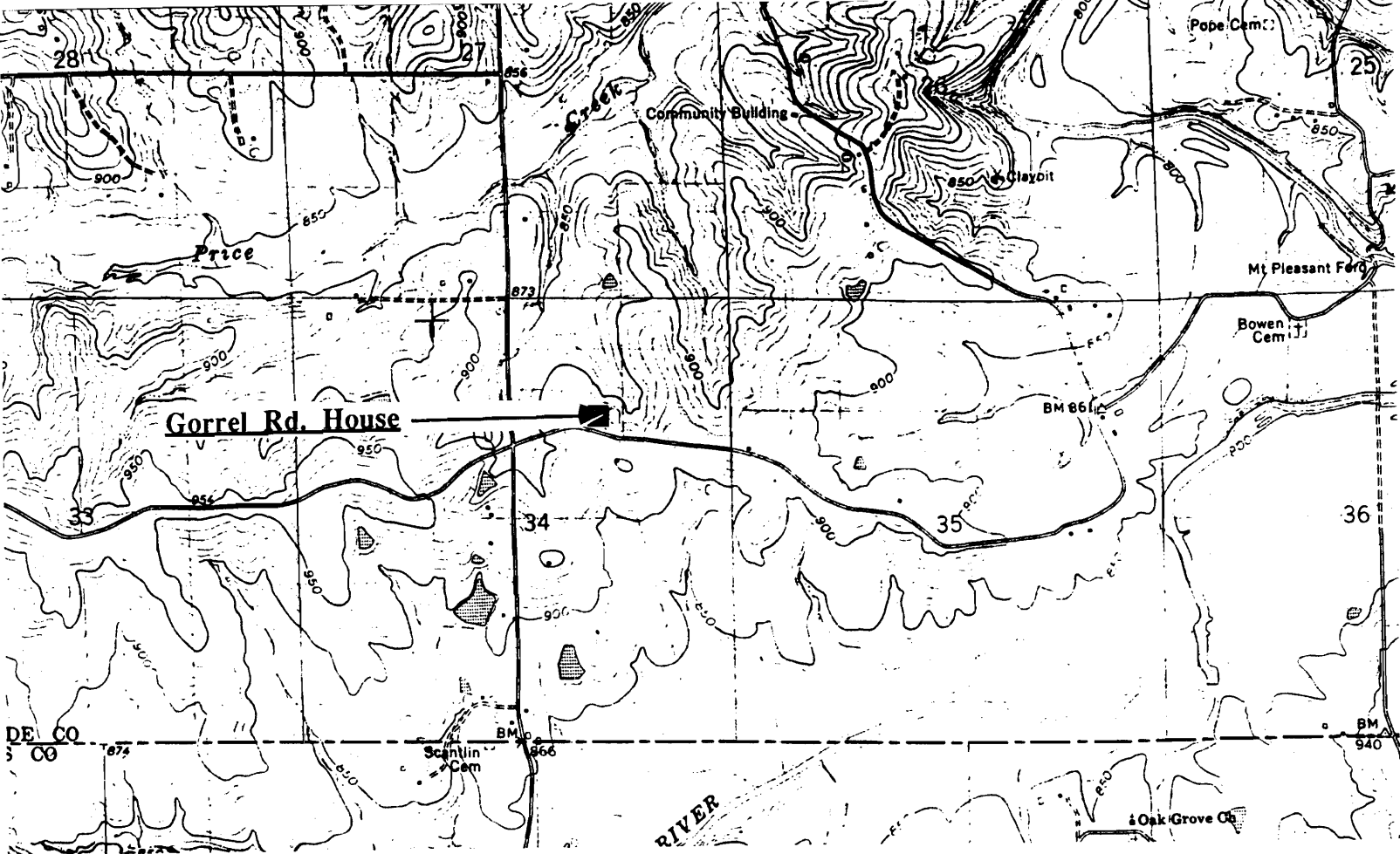
11. FORM PREPARED BY

NAME / TITLE Barbara S. Black - Assistant Historic Preservation Coordinator

ORGANIZATION Meramec Regional Planning Commission

ADDRESS 101 West Tenth Street, Rolla, Missouri 65401

DATE 9-8-86



GORREL RD. HOUSE
Redbird, Mo.

(Southern Gasconade County Survey)

U. S. G. S. 7.5 Minute Topographic Map
Redbird Quadrangle
Scale: 1:24,000

UTM REFERENCES

Zone: 15
Easting: 624720
Northing: 4224640



LAASCOB-120

MISSOURI OFFICE OF HISTORIC PRESERVATION / INVENTORY SURVEY FORM

1. NAME **House at Mt. Pleasant**

HISTORIC

AND / OR COMMON

2. LOCATION **T40N. R6W. S25.**

STREET & NUMBER **Pleasant Church Road**

CITY, TOWN **Redbird**

VICINITY OF **Bourbois Township**

STATE **Missouri**

CODE **29**

COUNTY

Southern Gasconade

CODE **073**

3. CLASSIFICATION

CATEGORY

☐ district

☒ building(s)

☐ structure

☐ site

☐ object

OWNERSHIP

☐ public

☒ private

☐ both

PUBLIC ACQUISITION

☐ in process

☐ being considered

☒ N/A

STATUS

☐ occupied

☒ unoccupied

☐ work in progress

ACCESSIBLE

☐ yes: restricted

☐ yes: unrestricted

☒ no

PRESENT USE

☐ agriculture

☐ commercial

☐ educational

☐ entertainment

☐ government

☐ industrial

☐ military

☐ museum

☐ park

☐ private residence

☐ religious

☐ scientific

☐ transportation

☐ other: _____

4. OWNER OF PROPERTY

NAME

STREET & NUMBER

CITY, TOWN

VICINITY OF

STATE **Missouri**

5. LOCATION OF LEGAL DESCRIPTION

Assessor's Office
Phelps County Courthouse
Rolla, Missouri 65401

6. REPRESENTATION IN EXISTING SURVEYS

TITLE (None)

Determined Eligible?

Yes

No

Federal

State

County

Local

7. DESCRIPTION

CONDITION

☐ excellent

☐ good

☐ fair

☒ deteriorated

☐ ruins

☐ unexposed

CHECK ONE

☒ unaltered

☐ altered

CHECK ONE

☒ original site

☐ moved date **Aug 4, 1986**

DESCRIBE THE PRESENT AND ORIGINAL (IF KNOWN) PHYSICAL APPEARANCE

This house is a two tory structure of a rectangular plan shape. It has a tin roof, four pane windows, and an added pedimented portico. This building is an example of Farmhouse architecture.

8. SIGNIFICANCE - *Southern Gasconade County Survey - Mt. Pleasant House-*

PERIOD	AREAS OF SIGNIFICANCE - CHECK AND JUSTIFY BELOW				
<input type="checkbox"/> prehistoric	<input type="checkbox"/> archeology - prehistoric	<input type="checkbox"/> community planning	<input type="checkbox"/> landscape architecture	<input type="checkbox"/> religion	
<input type="checkbox"/> 1400-1499	<input type="checkbox"/> archeology - historic	<input type="checkbox"/> conservation	<input type="checkbox"/> law	<input type="checkbox"/> science	
<input type="checkbox"/> 1500-1599	<input type="checkbox"/> agriculture	<input type="checkbox"/> economics	<input type="checkbox"/> literature	<input type="checkbox"/> sculpture	
<input type="checkbox"/> 1600-1699	<input checked="" type="checkbox"/> architecture	<input type="checkbox"/> education	<input type="checkbox"/> military	<input type="checkbox"/> social / humanitarian	
<input type="checkbox"/> 1700-1799	<input type="checkbox"/> art	<input type="checkbox"/> engineering	<input type="checkbox"/> music	<input type="checkbox"/> theater	
<input type="checkbox"/> 1800-1899	<input type="checkbox"/> commerce	<input type="checkbox"/> exploration / settlement	<input type="checkbox"/> philosophy	<input type="checkbox"/> transportation	
<input checked="" type="checkbox"/> 1900-	<input type="checkbox"/> communications	<input type="checkbox"/> industry	<input type="checkbox"/> politics / government	<input type="checkbox"/> other (specify)	
		<input type="checkbox"/> invention			

SPECIFIC DATES	Circa 1919	BUILDER / ARCHITECT
----------------	------------	---------------------

STATEMENT OF SIGNIFICANCE (IN ONE PARAGRAPH)

Architecture - this building is an example of a Farmhouse style of architecture.

9. MAJOR BIBLIOGRAPHICAL REFERENCES

10. GEOGRAPHICAL DATA

ACREAGE OF PROPERTY _____ QUADRANGLE NAME Redbird Quad SCALE 1:24000
UTM REFERENCES

A	<table><tr><td>1</td><td>5</td></tr></table>	1	5	<table><tr><td>6</td><td>2</td><td>8</td><td>0</td><td>4</td><td>0</td></tr></table>	6	2	8	0	4	0	<table><tr><td>4</td><td>2</td><td>2</td><td>5</td><td>5</td><td>2</td><td>0</td></tr></table>	4	2	2	5	5	2	0	B	<table><tr><td></td><td></td></tr></table>			<table><tr><td></td><td></td><td></td><td></td><td></td><td></td><td></td><td></td></tr></table>									<table><tr><td></td><td></td><td></td><td></td><td></td><td></td><td></td><td></td></tr></table>											
1	5																																										
6	2	8	0	4	0																																						
4	2	2	5	5	2	0																																					
	ZONE	EASTING	NORTHING		ZONE	EASTING	NORTHING																																				
C	<table><tr><td></td><td></td></tr></table>			<table><tr><td></td><td></td><td></td><td></td><td></td><td></td><td></td><td></td></tr></table>									<table><tr><td></td><td></td><td></td><td></td><td></td><td></td><td></td><td></td></tr></table>									D	<table><tr><td></td><td></td></tr></table>			<table><tr><td></td><td></td><td></td><td></td><td></td><td></td><td></td><td></td></tr></table>									<table><tr><td></td><td></td><td></td><td></td><td></td><td></td><td></td><td></td></tr></table>								
	ZONE	EASTING	NORTHING		ZONE	EASTING	NORTHING																																				

VERBAL BOUNDARY DESCRIPTION AND JUSTIFICATION The Mt. Pleasant house is located in Bourbois township at the above referenced UTM coordinates. This location recognizes the building and the parameter of the grounds upon which it rests.

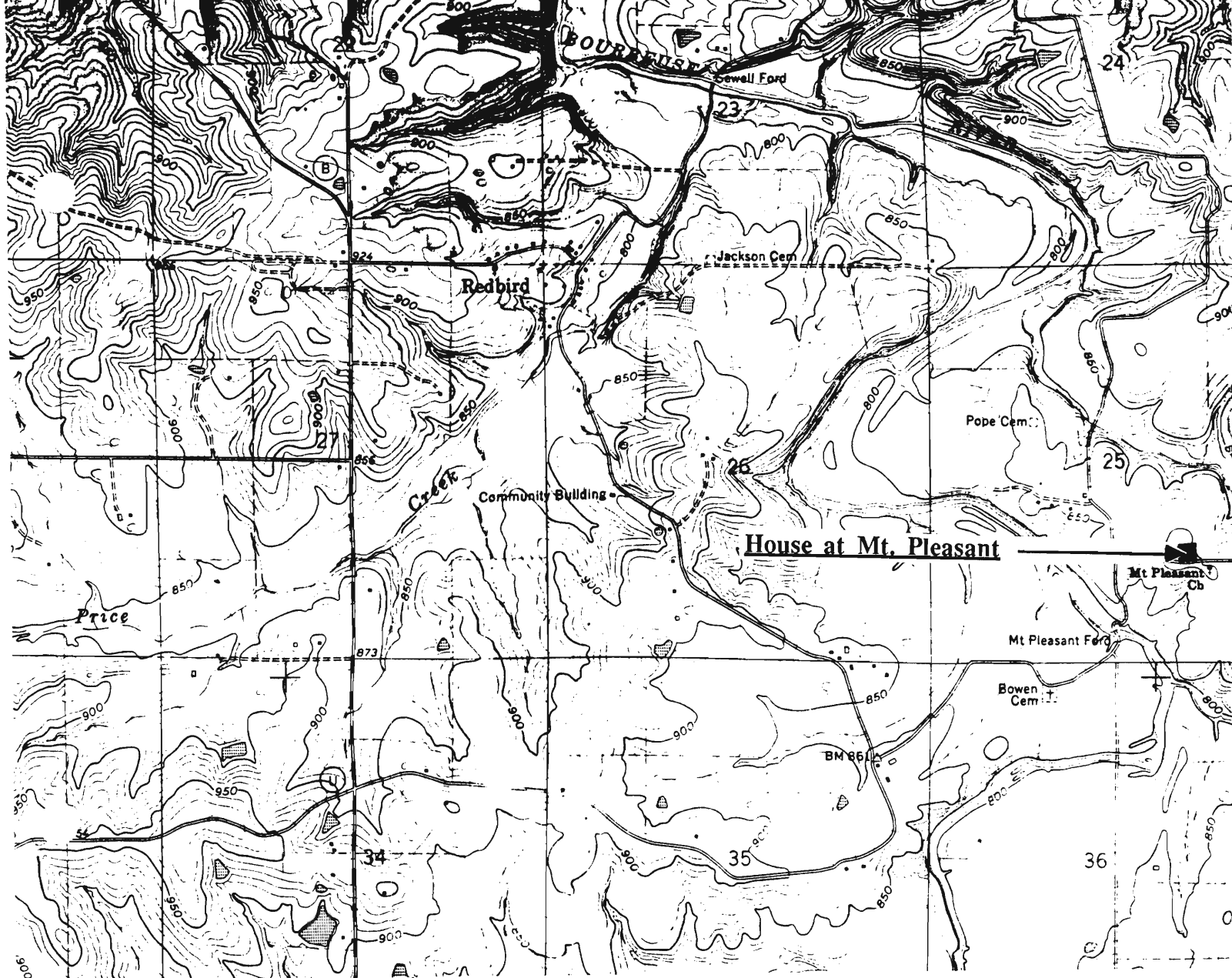
11. FORM PREPARED BY

NAME / TITLE Barbara S. Black - Assistant Historic Preservation Coordinator

ORGANIZATION Meramec Regional Planning Commission

ADDRESS 101 West Tenth Street, Rolla, Missouri 65401

DATE 7-4-86



HOUSE AT MT. PLEASANT
Redbird, Mo.

(Southern Gasconade County Survey)

U. S. G. S. 7.5 Minute Topographic Map
Redbird Quadrangle
Scale: 1:24,000

UTM REFERENCES
Zone: 15
Easting: 628040
Northing: 4225520



GAASCO3-121

MISSOURI OFFICE OF HISTORIC PRESERVATION / INVENTORY SURVEY FORM

1. NAME The Hults House

HISTORIC

AND / OR COMMON Licklider House

2. LOCATION T40N. R6W. S34.

STREET & NUMBER Hwy. B

CITY, TOWN Redbird

VICINITY OF Bourbols Township

STATE Missouri

CODE 29

COUNTY Gasconade County

CODE 073

3. CLASSIFICATION

CATEGORY

OWNERSHIP

STATUS

PRESENT USE

☐ district

☐ public

☒ occupied

☐ agriculture

☐ museum

☒ building(s)

☒ private

☐ unoccupied

☐ commercial

☐ park

☐ structure

☐ both

☐ work in progress

☐ educational

☒ private residence

☐ site

PUBLIC ACQUISITION

ACCESSIBLE

☐ entertainment

☐ religious

☐ object

☐ in process

☒ yes: restricted

☐ government

☐ scientific

☐ being considered

☐ yes: unrestricted

☐ industrial

☐ transportation

☒ N/A

☐ no

☐ military

☐ other: _____

4. OWNER OF PROPERTY

NAME Rooy Hults

STREET & NUMBER

CITY, TOWN Redbird

VICINITY OF

STATE Missouri

5. LOCATION OF LEGAL DESCRIPTION

Assessor's Office
Phelps County Courthouse
Rolla, Missouri 65401

6. REPRESENTATION IN EXISTING SURVEYS

TITLE (None)	Determined Eligible?	Yes	No	Federal	State	County	Local

7. DESCRIPTION

CONDITION

CHECK ONE

CHECK ONE

☐ excellent

☐ deteriorated

☒ unaltered

☒ original site

☐ good

☐ ruins

☐ altered

☐ moved date Sept 12, 1986

☒ fair

☐ unexposed

DESCRIBE THE PRESENT AND ORIGINAL (IF KNOWN) PHYSICAL APPEARANCE

The Hults house was built around 1886 by Licklider for his newly married son. It is a two story building with a rock foundation, weatherboard siding, and a tin roof. The end rooflines are gable pitched. The floor plan includes two rooms down and two rooms up; this building is an example of Homestead architecture.

8. SIGNIFICANCE - S. Gasconade County Survey - Hults House

PERIOD	AREAS OF SIGNIFICANCE - CHECK AND JUSTIFY BELOW				
<input type="checkbox"/> prehistoric	<input type="checkbox"/> archeology - prehistoric	<input type="checkbox"/> community planning	<input type="checkbox"/> landscape architecture	<input type="checkbox"/> religion	
<input type="checkbox"/> 1400-1499	<input type="checkbox"/> archeology - historic	<input type="checkbox"/> conservation	<input type="checkbox"/> law	<input type="checkbox"/> science	
<input type="checkbox"/> 1500-1599	<input type="checkbox"/> agriculture	<input type="checkbox"/> economics	<input type="checkbox"/> literature	<input type="checkbox"/> sculpture	
<input type="checkbox"/> 1600-1699	<input type="checkbox"/> architecture	<input type="checkbox"/> education	<input type="checkbox"/> military	<input type="checkbox"/> social / humanitarian	
<input type="checkbox"/> 1700-1799	<input type="checkbox"/> art	<input type="checkbox"/> engineering	<input type="checkbox"/> music	<input type="checkbox"/> theater	
<input checked="" type="checkbox"/> 1800-1899	<input type="checkbox"/> commerce	<input checked="" type="checkbox"/> exploration / settlement	<input type="checkbox"/> philosophy	<input type="checkbox"/> transportation	
<input type="checkbox"/> 1900-	<input type="checkbox"/> communications	<input type="checkbox"/> industry	<input type="checkbox"/> politics / government	<input type="checkbox"/> other (specify)	
		<input type="checkbox"/> invention			

SPECIFIC DATES	1886	BUILDER / ARCHITECT	Licklider
----------------	------	---------------------	-----------

STATEMENT OF SIGNIFICANCE (IN ONE PARAGRAPH)

Settlement - Licklider built this house for his son as a wedding present.

9. MAJOR BIBLIOGRAPHICAL REFERENCES

Mrs. Roy Hults

10. GEOGRAPHICAL DATA

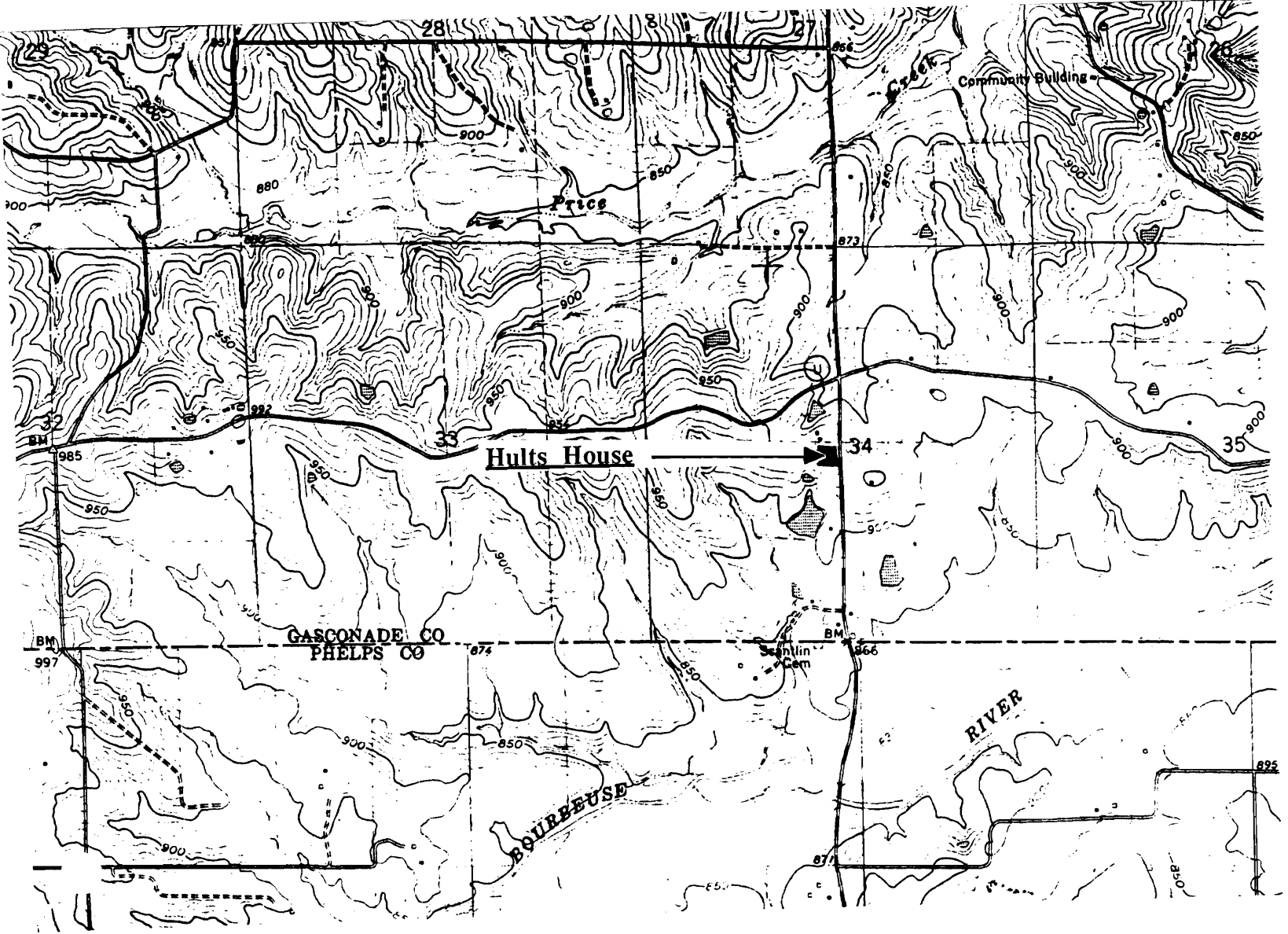
ACREAGE OF PROPERTY unknown QUADRANGLE NAME Redbird Quad SCALE 1:24000
 UTM REFERENCES

A	1 5	6 2 4 4 0 0	4 2 2 4 2 4 0	B							
	ZONE	EASTING	NORTHING		ZONE	EASTING	NORTHING				
C				D							

VERBAL BOUNDARY DESCRIPTION AND JUSTIFICATION The Hults house is located in Bourbois township at the above referenced UTM coordinates. This location recognizes the building and the parameter of the grounds upon which it rests.

11. FORM PREPARED BY

NAME / TITLE	Barbara S. Black - Assistant Historic Preservation Coordinator	
ORGANIZATION	Meramec Regional Planning Commission	
ADDRESS	101 West Tenth Street, Rolla, Missouri 65401	DATE 1986



THE HULTS HOUSE
Redbird, Mo.

(Southern Gasconade County Survey)

U. S. G. S. 7.5 Minute Topographic Map
Redbird Quadrangle
Scale: 1:24,000

UTM REFERENCES
Zone: 15
Easting: 624400
Northing: 4224240



6AAS003-122

MISSOURI OFFICE OF HISTORIC PRESERVATION / INVENTORY SURVEY FORM

1. NAME The Minnie Pearson House

HISTORIC

AND / OR COMMON

2. LOCATION T40N. R6W. S26.

STREET & NUMBER Gollem Rd.

CITY, TOWN Redbird

VICINITY OF Bourbois Township

STATE Missouri

CODE 29

COUNTY

Southern Gasconade

CODE 073

3. CLASSIFICATION

CATEGORY

☐ district
☒ building(s)
☐ structure
☐ site
☐ object

OWNERSHIP

☐ public
☒ private
☐ both
PUBLIC ACQUISITION
☐ in process
☐ being considered
☒ N/A

STATUS

☒ occupied
☐ unoccupied
☐ work in progress
ACCESSIBLE
☐ yes: restricted
☐ yes: unrestricted
☒ no

PRESENT USE

☐ agriculture
☐ commercial
☐ educational
☐ entertainment
☐ government
☐ industrial
☐ military
☐ museum
☐ park
☒ private residence
☐ religious
☐ scientific
☐ transportation
☐ other: _____

4. OWNER OF PROPERTY

NAME Millie Pearson

STREET & NUMBER

CITY, TOWN

VICINITY OF

STATE Missouri

5. LOCATION OF LEGAL DESCRIPTION

Assessor's Office
 Phelps County Courthouse
 Rolla, Missouri 65401

6. REPRESENTATION IN EXISTING SURVEYS

TITLE (None)	Determined Eligible?	Yes	No	Federal	State	County	Local

7. DESCRIPTION

CONDITION

☐ excellent
☒ good
☐ fair
☐ deteriorated
☐ ruins
☐ unexposed

CHECK ONE

☐ unaltered
☒ altered

CHECK ONE

☒ original site
☐ moved date Aug 7, 1986

DESCRIBE THE PRESENT AND ORIGINAL (IF KNOWN) PHYSICAL APPEARANCE

The Pearson house is reputed to be one of the oldest houses in the town of Redbird. It is a one story building of a "T" plan shape. The original section has been added onto through the years. The foundation of this house is of rock, and the outer walls are covered with clapboard. This house is an example of Vernacular architecture.

8. SIGNIFICANCE - *Southern Gasconade County Survey - M. Pearson/Redbird*

PERIOD	AREAS OF SIGNIFICANCE - CHECK AND JUSTIFY BELOW			
<input type="checkbox"/> prehistoric	<input type="checkbox"/> archeology - prehistoric	<input checked="" type="checkbox"/> community planning	<input type="checkbox"/> landscape architecture	<input type="checkbox"/> religion
<input type="checkbox"/> 1400-1499	<input type="checkbox"/> archeology - historic	<input type="checkbox"/> conservation	<input type="checkbox"/> law	<input type="checkbox"/> science
<input type="checkbox"/> 1500-1599	<input type="checkbox"/> agriculture	<input type="checkbox"/> economics	<input type="checkbox"/> literature	<input type="checkbox"/> sculpture
<input type="checkbox"/> 1600-1699	<input type="checkbox"/> architecture	<input type="checkbox"/> education	<input type="checkbox"/> military	<input type="checkbox"/> social / humanitarian
<input type="checkbox"/> 1700-1799	<input type="checkbox"/> art	<input type="checkbox"/> engineering	<input type="checkbox"/> music	<input type="checkbox"/> theater
<input checked="" type="checkbox"/> 1800-1899	<input type="checkbox"/> commerce	<input type="checkbox"/> exploration / settlement	<input type="checkbox"/> philosophy	<input type="checkbox"/> transportation
<input type="checkbox"/> 1900-	<input type="checkbox"/> communications	<input type="checkbox"/> industry	<input type="checkbox"/> politics / government	<input type="checkbox"/> other (specify)
		<input type="checkbox"/> invention		

SPECIFIC DATES	Circa 1870	BUILDER / ARCHITECT	Unknown
----------------	------------	---------------------	---------

STATEMENT OF SIGNIFICANCE (IN ONE PARAGRAPH)

Community - this is reputed to be the oldest house still standing in Redbird.

9. MAJOR BIBLIOGRAPHICAL REFERENCES

Mildred Pearson, Redbird Mrs. G. Adair, Redbird

10. GEOGRAPHICAL DATA

ACREAGE OF PROPERTY one lot size QUADRANGLE NAME Redbird Quad SCALE 1:24000
UTM REFERENCES

A

1	5	6	2	5	6	6	0	4	2	2	6	4	6	0
ZONE		EASTING				NORTHING								

B

ZONE		EASTING				NORTHING								

C

--	--	--	--	--	--	--	--	--	--	--	--	--	--	--

D

--	--	--	--	--	--	--	--	--	--	--	--	--	--	--

VERBAL BOUNDARY DESCRIPTION AND JUSTIFICATION The Pearson house is located in Bourbois township at the above referenced UTM coordinates. This location recognizes the building and the parameter of the grounds upon which it rests.

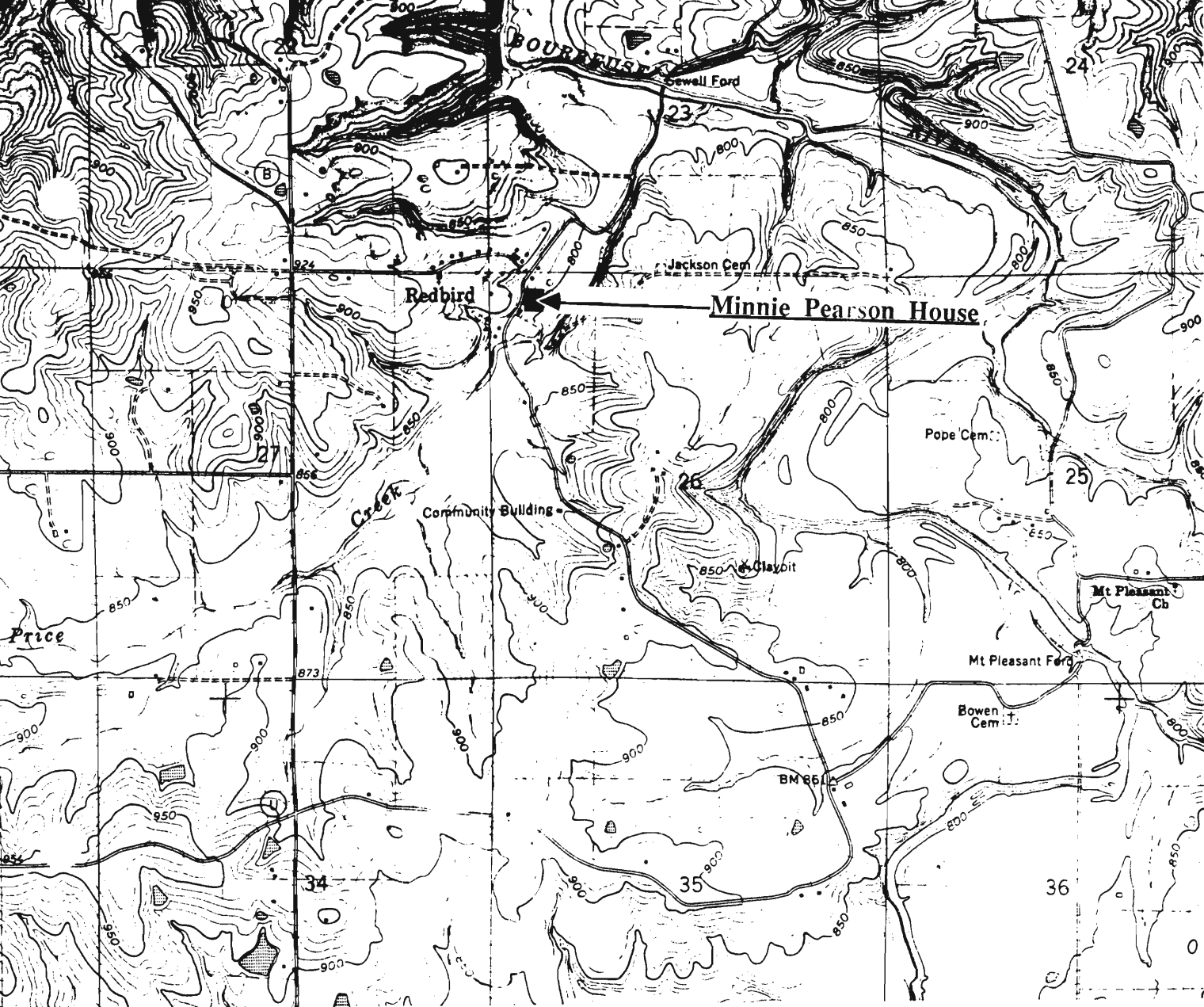
11. FORM PREPARED BY

NAME / TITLE Barbara S. Black - Assistant Historic Preservation Coordinator

ORGANIZATION Meramec Regional Planning Commission

ADDRESS 101 West Tenth Street, Rolla, Missouri 65401

DATE 8-7-86



THE MINNIE PEARSON HOUSE
Redbird, Mo.

(Southern Gasconade County Survey)

U. S. G. S. 7.5 Minute Topographic Map
Redbird Quadrangle
Scale: 1:24,000

UTM REFERENCES
Zone: 15
Easting: 625660
Northing: 4226460



MISSOURI OFFICE OF HISTORIC PRESERVATION / INVENTORY SURVEY FORM

1. NAME Mt. Pleasant Church

HISTORIC

AND / OR COMMON

2. LOCATION T40N. R6W. S25.

STREET & NUMBER Mt. Pleasant

CITY, TOWN Redbird

VICINITY OF Bourbois Township

STATE Missouri

CODE 29

COUNTY

Southern Gasconade

CODE 073

3. CLASSIFICATION

CATEGORY

OWNERSHIP

STATUS

PRESENT USE

___ district

___ public

___ occupied

___ agriculture

___ museum

☒ building(s)

☒ private

___ unoccupied

___ commercial

___ park

___ structure

___ both

___ work in progress

___ educational

___ private residence

___ site

PUBLIC ACQUISITION

ACCESSIBLE

___ entertainment

☒ religious

___ object

___ in process

___ yes: restricted

___ government

___ scientific

___ being considered

___ yes: unrestricted

___ industrial

___ transportation

☒ N/A

☒ no

___ military

___ other: _____

4. OWNER OF PROPERTY

NAME

STREET & NUMBER

CITY, TOWN

VICINITY OF

STATE Missouri

5. LOCATION OF LEGAL DESCRIPTION

Assessor's Office
Phelps County Courthouse
Rolla, Missouri 65401

6. REPRESENTATION IN EXISTING SURVEYS

TITLE (None)

Determined Eligible?

Yes

No

Federal

State

County

Local

7. DESCRIPTION

CONDITION

CHECK ONE

CHECK ONE

___ excellent

___ deteriorated

___ unaltered

☒ original site

___ good

___ ruins

☒ altered

___ moved date Aug 4, 1986

☒ fair

___ unexposed

DESCRIBE THE PRESENT AND ORIGINAL (IF KNOWN) PHYSICAL APPEARANCE

The Mt. Pleasant Church is an example of Utilitarian Church architecture; the original structure is fairly old but has been altered. This building has a cement block foundation and shiplap weatherboard on the outside. The roofline is of a medium gable pitch with wide eaves, supporting knee braces (or purlins) and exposed rafters.

8. SIGNIFICANCE - *Southern Gasconade County Survey - Mount Pleasant Church*

PERIOD	AREAS OF SIGNIFICANCE - CHECK AND JUSTIFY BELOW			
<input type="checkbox"/> prehistoric	<input type="checkbox"/> archeology - prehistoric	<input type="checkbox"/> community planning	<input type="checkbox"/> landscape architecture	<input checked="" type="checkbox"/> religion
<input type="checkbox"/> 1400-1499	<input type="checkbox"/> archeology - historic	<input type="checkbox"/> conservation	<input type="checkbox"/> law	<input type="checkbox"/> science
<input type="checkbox"/> 1500-1599	<input type="checkbox"/> agriculture	<input type="checkbox"/> economics	<input type="checkbox"/> literature	<input type="checkbox"/> sculpture
<input type="checkbox"/> 1600-1699	<input type="checkbox"/> architecture	<input type="checkbox"/> education	<input type="checkbox"/> military	<input type="checkbox"/> social / humanitarian
<input type="checkbox"/> 1700-1799	<input type="checkbox"/> art	<input type="checkbox"/> engineering	<input type="checkbox"/> music	<input type="checkbox"/> theater
<input type="checkbox"/> 1800-1899	<input type="checkbox"/> commerce	<input type="checkbox"/> exploration / settlement	<input type="checkbox"/> philosophy	<input type="checkbox"/> transportation
<input checked="" type="checkbox"/> 1900-	<input type="checkbox"/> communications	<input type="checkbox"/> industry	<input type="checkbox"/> politics / government	<input type="checkbox"/> other (specify)
		<input type="checkbox"/> invention		

SPECIFIC DATES Circa 1930 BUILDER / ARCHITECT

STATEMENT OF SIGNIFICANCE (IN ONE PARAGRAPH)

Religion - The Mt. Pleasant Church has served this rural community for many years.

9. MAJOR BIBLIOGRAPHICAL REFERENCES

10. GEOGRAPHICAL DATA

ACREAGE OF PROPERTY _____ QUADRANGLE NAME Redbird Quad SCALE 1:24000
UTM REFERENCES

A	1	5	6	2	8	1	2	0	4	2	2	5	6	2	0
	ZONE	EASTING	NORTHING												
C															
	ZONE	EASTING	NORTHING												
B															
	ZONE	EASTING	NORTHING												
D															
	ZONE	EASTING	NORTHING												

VERBAL BOUNDARY DESCRIPTION AND JUSTIFICATION The Mount Pleasant Church is located in Bourbois township at the above referenced UTM coordinates. This location recognizes the building and the parameter of the grounds upon which it rests.

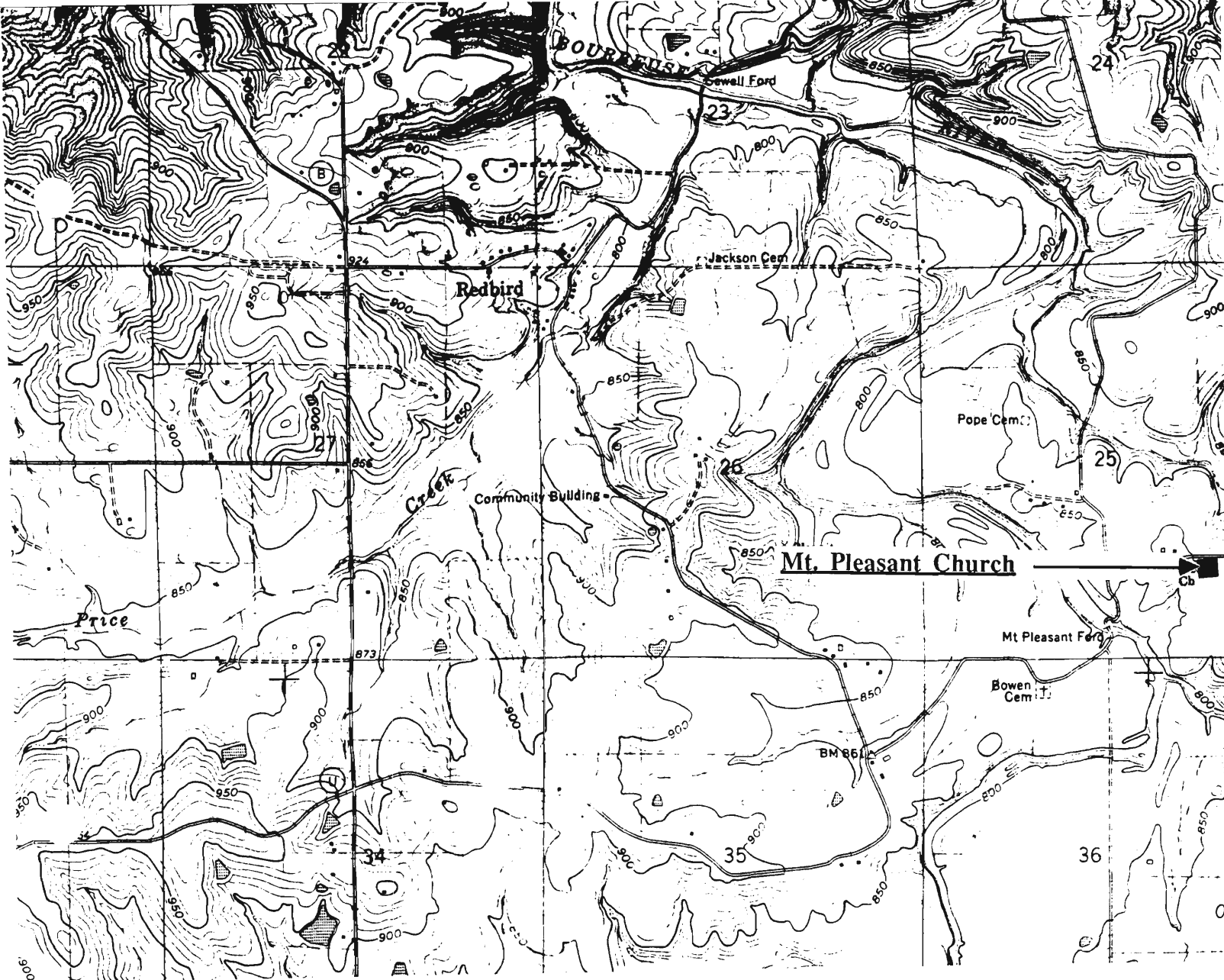
11. FORM PREPARED BY

NAME / TITLE Barbara S. Black - Assistant Historic Preservation Coordinator

ORGANIZATION Meramec Regional Planning Commission

ADDRESS 101 West Tenth Street, Rolla, Missouri 65401

DATE 8-4-86



MT. PLEASANT CHURCH
Redbird, Mo.

(Southern Gasconade County Survey)

U. S. G. S. 7.5 Minute Topographic Map
Redbird Quadrangle
Scale: 1:24,000

UTM REFERENCES
Zone: 15
Easting: 628120
Northing: 4225620



6AAS003-124

MISSOURI OFFICE OF HISTORIC PRESERVATION / INVENTORY SURVEY FORM

1. NAME **The Redbird Community Building**

HISTORIC

AND / OR COMMON

2. LOCATION **T40N. R6W. S26.**

STREET & NUMBER **Redbird Rd.**

CITY, TOWN **Redbird**

VICINITY OF **Bourbois Township**

STATE **Missouri**

CODE **29**

COUNTY

Southern Gasconade

CODE **073**

3. CLASSIFICATION

CATEGORY

___ district

☒ building(s)

___ structure

___ site

___ object

OWNERSHIP

___ public

☒ private

___ both

PUBLIC ACQUISITION

___ in process

___ being considered

☒ N/A

STATUS

___ occupied

___ unoccupied

___ work in progress

ACCESSIBLE

___ yes: restricted

___ yes: unrestricted

☒ no

PRESENT USE

___ agriculture

___ commercial

___ educational

___ entertainment

___ government

___ industrial

___ military

___ museum

___ park

___ private residence

___ religious

___ scientific

___ transportation

___ other: _____

4. OWNER OF PROPERTY

NAME

STREET & NUMBER

CITY, TOWN

VICINITY OF

STATE **Missouri**

5. LOCATION OF LEGAL DESCRIPTION

Assessor's Office
Phelps County Courthouse
Rolla, Missouri 65401

6. REPRESENTATION IN EXISTING SURVEYS

TITLE (None)

Determined Eligible?

Yes

No

Federal

State

County

Local

7. DESCRIPTION

CONDITION

___ excellent

☒ good

___ fair

___ deteriorated

___ ruins

___ unexposed

CHECK ONE

☒ unaltered

___ altered

CHECK ONE

☒ original site

___ moved

date **July 21, 1986**

DESCRIBE THE PRESENT AND ORIGINAL (IF KNOWN) PHYSICAL APPEARANCE

The Redbird Community building is an unusual structure. It is a one story structure of a rectangular plan shape. Construction features of the building include a rock foundation, a wooden frame structure with lapboard on the outer walls, and a tin roof. The building has a medium pitched gable roofline with return cornices and end brick chimneys on the ridge. The most unusual feature of the building is the pedimented portico with a bell tower which is decorated with gingerbread shingles; this pedimented portico is supported by turned porch posts. There are double front doors. The back of the building has a row of twelve paired windows of four panes.

8. SIGNIFICANCE - *Southern Gasconade County Survey* - *Redbird Community Bld*

PERIOD	AREAS OF SIGNIFICANCE - CHECK AND JUSTIFY BELOW			
<input type="checkbox"/> prehistoric	<input type="checkbox"/> archeology - prehistoric	<input type="checkbox"/> community planning	<input type="checkbox"/> landscape architecture	<input type="checkbox"/> religion
<input type="checkbox"/> 1400-1499	<input type="checkbox"/> archeology - historic	<input type="checkbox"/> conservation	<input type="checkbox"/> law	<input type="checkbox"/> science
<input type="checkbox"/> 1500-1599	<input type="checkbox"/> agriculture	<input type="checkbox"/> economics	<input type="checkbox"/> literature	<input type="checkbox"/> sculpture
<input type="checkbox"/> 1600-1699	<input type="checkbox"/> architecture	<input type="checkbox"/> education	<input type="checkbox"/> military	<input checked="" type="checkbox"/> social / humanitarian
<input type="checkbox"/> 1700-1799	<input type="checkbox"/> art	<input type="checkbox"/> engineering	<input type="checkbox"/> music	<input type="checkbox"/> theater
<input checked="" type="checkbox"/> 1800-1899	<input type="checkbox"/> commerce	<input type="checkbox"/> exploration / settlement	<input type="checkbox"/> philosophy	<input type="checkbox"/> transportation
<input type="checkbox"/> 1900-	<input type="checkbox"/> communications	<input type="checkbox"/> industry	<input type="checkbox"/> politics / government	<input type="checkbox"/> other (specify)
		<input type="checkbox"/> invention		

SPECIFIC DATES **1900**

BUILDER / ARCHITECT

STATEMENT OF SIGNIFICANCE (IN ONE PARAGRAPH)

Community - This building serves as a community center and as a voting center.

9. MAJOR BIBLIOGRAPHICAL REFERENCES

10. GEOGRAPHICAL DATA

ACREAGE OF PROPERTY one acre QUADRANGLE NAME Redbird Quad SCALE 1:24000
UTM REFERENCES

A

1	5	6	2	5	5	0	0	4	2	2	5	8	0	0
---	---	---	---	---	---	---	---	---	---	---	---	---	---	---

ZONE EASTING NORTHING

B

--	--	--	--	--	--	--	--	--	--	--	--	--	--	--

ZONE EASTING NORTHING

C

--	--	--	--	--	--	--	--	--	--	--	--	--	--	--

D

--	--	--	--	--	--	--	--	--	--	--	--	--	--	--

VERBAL BOUNDARY DESCRIPTION AND JUSTIFICATION **The Redbird Community Building is located in Bourbois township at the above referenced UTM coordinates. This location recognizes the building and the parameter of the grounds upon which it rests.**

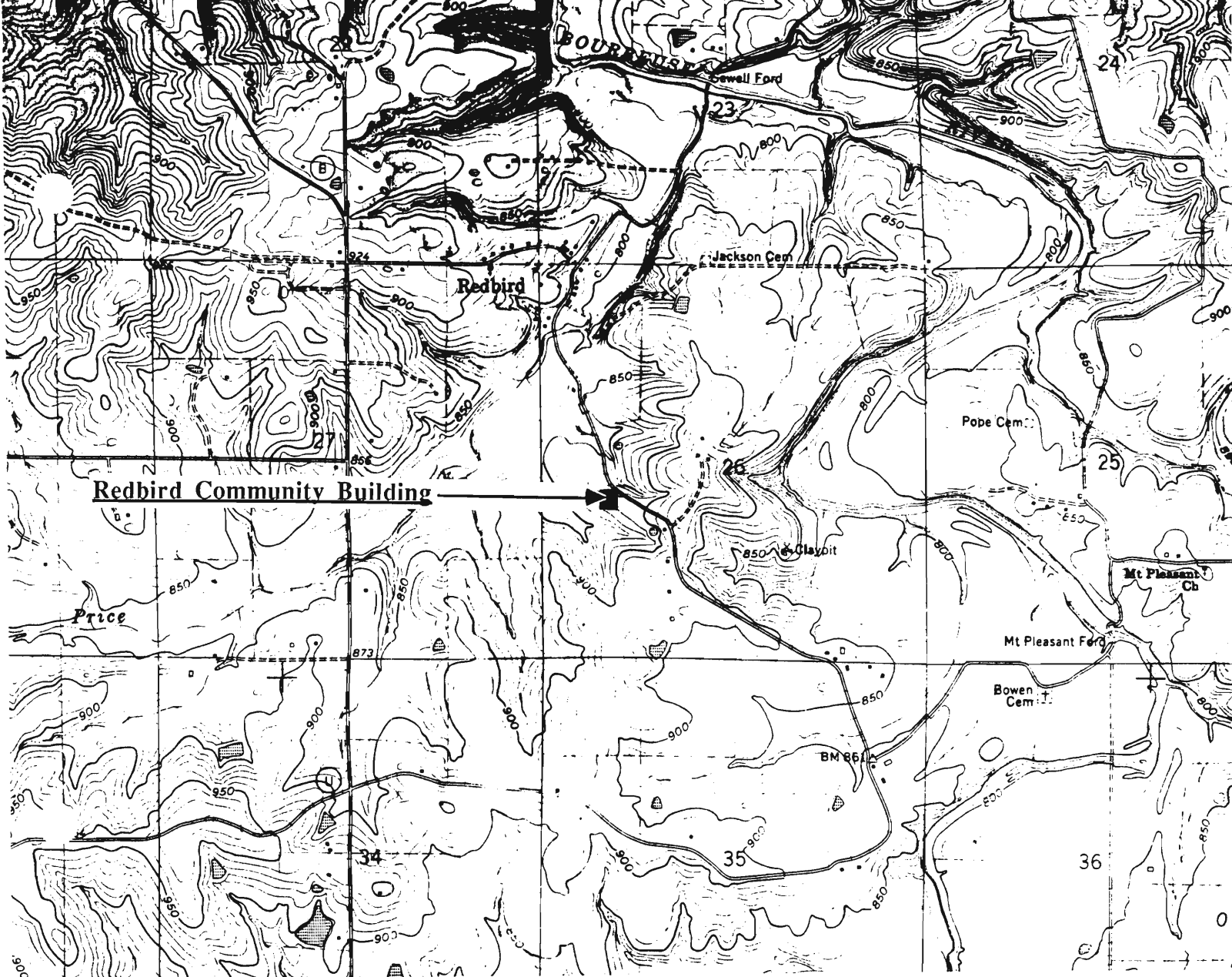
11. FORM PREPARED BY

NAME / TITLE **Barbara S. Black - Assistant Historic Preservation Coordinator**

ORGANIZATION **Meramec Regional Planning Commission**

ADDRESS **101 West Tenth Street, Rolla, Missouri 65401**

DATE **July 21, 1986**



REDBIRD COMMUNITY BUILDING
Redbird, Mo.

(Southern Gasconade County Survey)

U. S. G. S. 7.5 Minute Topographic Map
Redbird Quadrangle
Scale: 1:24,000

UTM REFERENCES
Zone: 15
Easting: 625500
Northing: 4225800



MISSOURI OFFICE OF HISTORIC PRESERVATION / INVENTORY SURVEY FORM

1. NAME Redbird Mill

HISTORIC

AND / OR COMMON

2. LOCATION T40N. R6W. S23.

STREET & NUMBER Gorrel Rd.

CITY, TOWN Redbird

VICINITY OF Bourbols Township

STATE Missouri

CODE 29

COUNTY

Southern Gasconade

CODE 073

3. CLASSIFICATION

CATEGORY

OWNERSHIP

STATUS

PRESENT USE

__ district

__ public

__ occupied

__ agriculture

__ museum

X building(s)

X private

X unoccupied

__ commercial

__ park

__ structure

__ both

__ work in progress

__ educational

__ private residence

__ site

PUBLIC ACQUISITION

ACCESSIBLE

__ entertainment

__ religious

__ object

__ in process

__ yes: restricted

__ government

__ scientific

__ being considered

__ yes: unrestricted

__ industrial

__ transportation

X N/A

X no

__ military

__ other:

4. OWNER OF PROPERTY

NAME

STREET & NUMBER

CITY, TOWN

VICINITY OF

STATE Missouri

5. LOCATION OF LEGAL DESCRIPTION

Assessor's Office
Phelps County Courthouse
Rolla, Missouri 65401

6. REPRESENTATION IN EXISTING SURVEYS

TITLE (None)

Determined Eligible?

Yes

No

Federal

State

County

Local

7. DESCRIPTION

CONDITION

X deteriorated

CHECK ONE

X unaltered

CHECK ONE

X original site

__ excellent

__ ruins

__ altered

__ moved

date Aug 4, 1986

__ good

__ unexposed

__ fair

DESCRIBE THE PRESENT AND ORIGINAL (IF KNOWN) PHYSICAL APPEARANCE

The Redbird Mill is a three story structure overlooking Brush Creek. This building is over 100 years old and provided much of the economic activity in the town of Redbird. It has a stone foundation, an oak frame and deteriorated weatherboard siding. A side lean to addition has been added and there is a makeshift hip porch in front. The building has a tin roof and is of a Utilitarian style of architecture.

8. SIGNIFICANCE - *Southern Gasconade County Survey - Redbird Mill*

PERIOD	AREAS OF SIGNIFICANCE - CHECK AND JUSTIFY BELOW				
<input type="checkbox"/> prehistoric	<input type="checkbox"/> archeology - prehistoric	<input type="checkbox"/> community planning	<input type="checkbox"/> landscape architecture	<input type="checkbox"/> religion	
<input type="checkbox"/> 1400-1499	<input type="checkbox"/> archeology - historic	<input type="checkbox"/> conservation	<input type="checkbox"/> law	<input type="checkbox"/> science	
<input type="checkbox"/> 1500-1599	<input type="checkbox"/> agriculture	<input type="checkbox"/> economics	<input type="checkbox"/> literature	<input type="checkbox"/> sculpture	
<input type="checkbox"/> 1600-1699	<input type="checkbox"/> architecture	<input type="checkbox"/> education	<input type="checkbox"/> military	<input type="checkbox"/> social / humanitarian	
<input type="checkbox"/> 1700-1799	<input type="checkbox"/> art	<input type="checkbox"/> engineering	<input type="checkbox"/> music	<input type="checkbox"/> theater	
<input checked="" type="checkbox"/> 1800-1899	<input type="checkbox"/> commerce	<input type="checkbox"/> exploration / settlement	<input type="checkbox"/> philosophy	<input type="checkbox"/> transportation	
<input type="checkbox"/> 1900-	<input type="checkbox"/> communications	<input type="checkbox"/> industry	<input type="checkbox"/> politics / government	<input type="checkbox"/> other (specify)	
		<input type="checkbox"/> invention			

SPECIFIC DATES **1886** BUILDER / ARCHITECT

STATEMENT OF SIGNIFICANCE (IN ONE PARAGRAPH)

Community - the Redbird Mill served as the grist mill for the town of Redbird and the surrounding agricultural community.

9. MAJOR BIBLIOGRAPHICAL REFERENCES

10. GEOGRAPHICAL DATA

ACREAGE OF PROPERTY five acres QUADRANGLE NAME Redbird Quad SCALE 1:24000
UTM REFERENCES

A	1 5	6 2 5 5 4 0	4 2 2 6 8 4 0	B						
	ZONE	EASTING	NORTHING		ZONE	EASTING	NORTHING			
C				D						

VERBAL BOUNDARY DESCRIPTION AND JUSTIFICATION The Redbird Mill is located in Bourbois township at the above referenced UTM coordinates. This location recognizes the building and the parameter of the grounds upon which it rests.

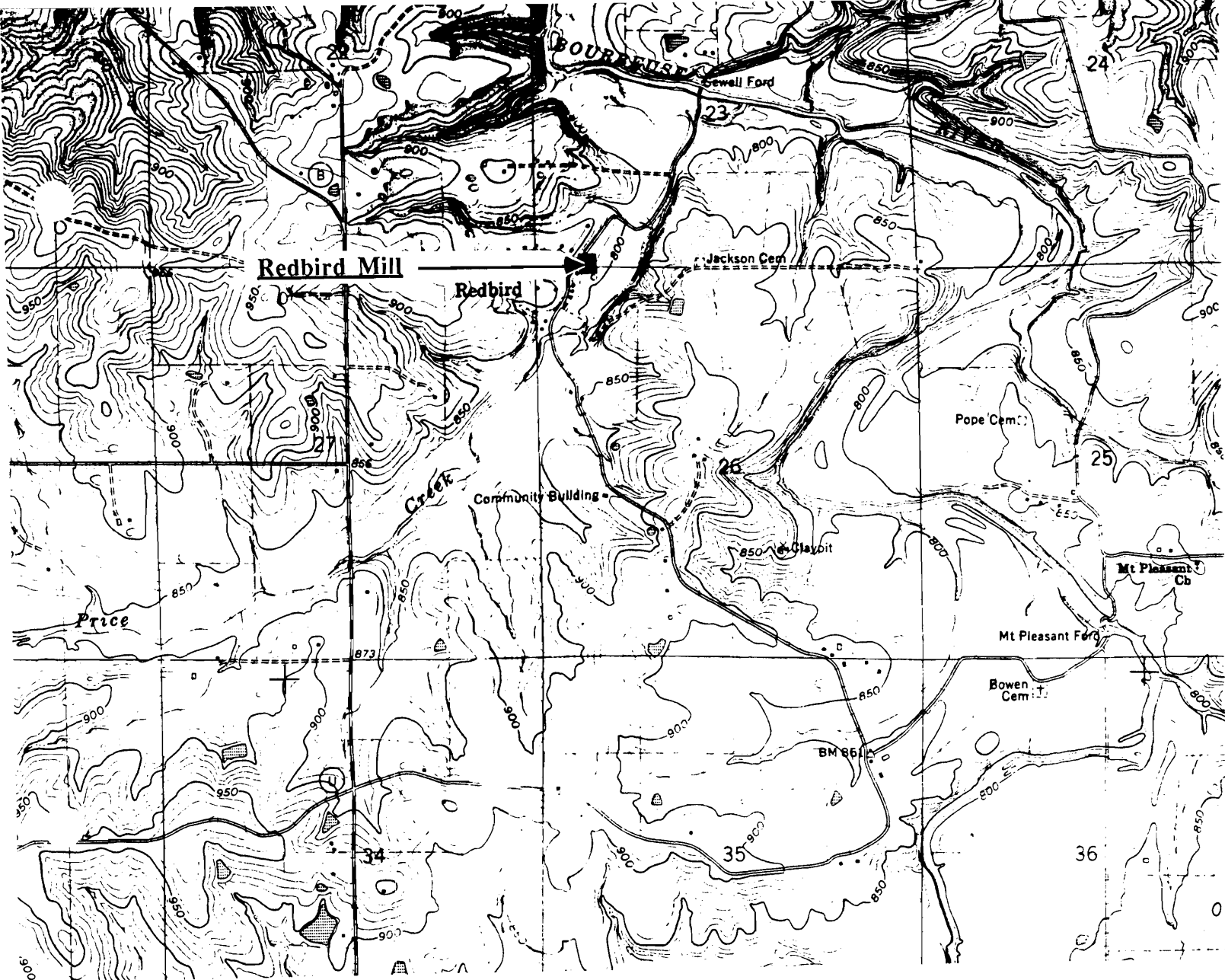
11. FORM PREPARED BY

NAME / TITLE **Barbara S. Black - Assistant Historic Preservation Coordinator**

ORGANIZATION **Meramec Regional Planning Commission**

ADDRESS **101 West Tenth Street, Rolla, Missouri 65401**

DATE **8-4-86**



REDBIRD MILL
Redbird, Mo.

(Southern Gasconade County Survey)

U. S. G. S. 7.5 Minute Topographic Map
Redbird Quadrangle
Scale: 1:24,000

UTM REFERENCES
Zone: 15
Easting: 625540
Northing: 4226840



6AAS003 - 126

MISSOURI OFFICE OF HISTORIC PRESERVATION / INVENTORY SURVEY FORM

1. NAME Redbird Store

HISTORIC

AND / OR COMMON

2. LOCATION T40N. R6W. S26.

STREET & NUMBER Gorrel Rd.

CITY, TOWN Redbird

VICINITY OF Bourbois Township

STATE Missouri

CODE 29

COUNTY Southern Gasconade

CODE 073

3. CLASSIFICATION

CATEGORY

OWNERSHIP

STATUS

PRESENT USE

___ district

___ public

___ occupied

___ agriculture

___ museum

☒ building(s)

☒ private

☒ unoccupied

___ commercial

___ park

___ structure

___ both

___ work in progress

___ educational

___ private residence

___ site

PUBLIC ACQUISITION

ACCESSIBLE

___ entertainment

___ religious

___ object

___ in process

___ yes: restricted

___ government

___ scientific

___ being considered

___ yes: unrestricted

___ industrial

___ transportation

☒ N/A

☒ no

___ military

___ other: _____

4. OWNER OF PROPERTY

NAME OldFather

STREET & NUMBER

CITY, TOWN

VICINITY OF

STATE Missouri

5. LOCATION OF LEGAL DESCRIPTION

Assessor's Office
Phelps County Courthouse
Rolla, Missouri 65401

6. REPRESENTATION IN EXISTING SURVEYS

TITLE (None)

Determined Eligible?

Yes

No

Federal

State

County

Local

7. DESCRIPTION

CONDITION

☒ deteriorated

CHECK ONE

☒ unaltered

CHECK ONE

☒ original site

___ excellent

___ ruins

___ altered

___ moved

date Aug 4, 1986

___ good

___ unexposed

___ fair

DESCRIBE THE PRESENT AND ORIGINAL (IF KNOWN) PHYSICAL APPEARANCE

This is one of two stores that operated in the town of Redbird. It has a cement block foundation, weatherboard on the outer walls, and a tin roof. An additional front enclosed room has been added. The building has a gable roofline and windows of six over six panes. The Redbird store is an example of Commercial Architecture.

8. SIGNIFICANCE - *Southern Gasconade County Survey - Redbird Store*

PERIOD	AREAS OF SIGNIFICANCE - CHECK AND JUSTIFY BELOW			
<input type="checkbox"/> prehistoric	<input type="checkbox"/> archeology - prehistoric	<input type="checkbox"/> community planning	<input type="checkbox"/> landscape architecture	<input type="checkbox"/> religion
<input type="checkbox"/> 1400-1499	<input type="checkbox"/> archeology - historic	<input type="checkbox"/> conservation	<input type="checkbox"/> law	<input type="checkbox"/> science
<input type="checkbox"/> 1500-1599	<input type="checkbox"/> agriculture	<input type="checkbox"/> economics	<input type="checkbox"/> literature	<input type="checkbox"/> sculpture
<input type="checkbox"/> 1600-1699	<input type="checkbox"/> architecture	<input type="checkbox"/> education	<input type="checkbox"/> military	<input type="checkbox"/> social / humanitarian
<input type="checkbox"/> 1700-1799	<input type="checkbox"/> art	<input type="checkbox"/> engineering	<input type="checkbox"/> music	<input type="checkbox"/> theater
<input type="checkbox"/> 1800-1899	<input checked="" type="checkbox"/> commerce	<input type="checkbox"/> exploration / settlement	<input type="checkbox"/> philosophy	<input type="checkbox"/> transportation
<input checked="" type="checkbox"/> 1900-	<input type="checkbox"/> communications	<input type="checkbox"/> industry	<input type="checkbox"/> politics / government	<input type="checkbox"/> other (specify)
		<input type="checkbox"/> invention		

SPECIFIC DATES	1910	BUILDER / ARCHITECT	Bowen
----------------	------	---------------------	-------

STATEMENT OF SIGNIFICANCE (IN ONE PARAGRAPH)

Commercial - This is one of two stores that once operated in the town of Redbird.

9. MAJOR BIBLIOGRAPHICAL REFERENCES

Mrs. Oldfther, Redbird

Mr. & Mrs. DeVault, Redbird

10. GEOGRAPHICAL DATA

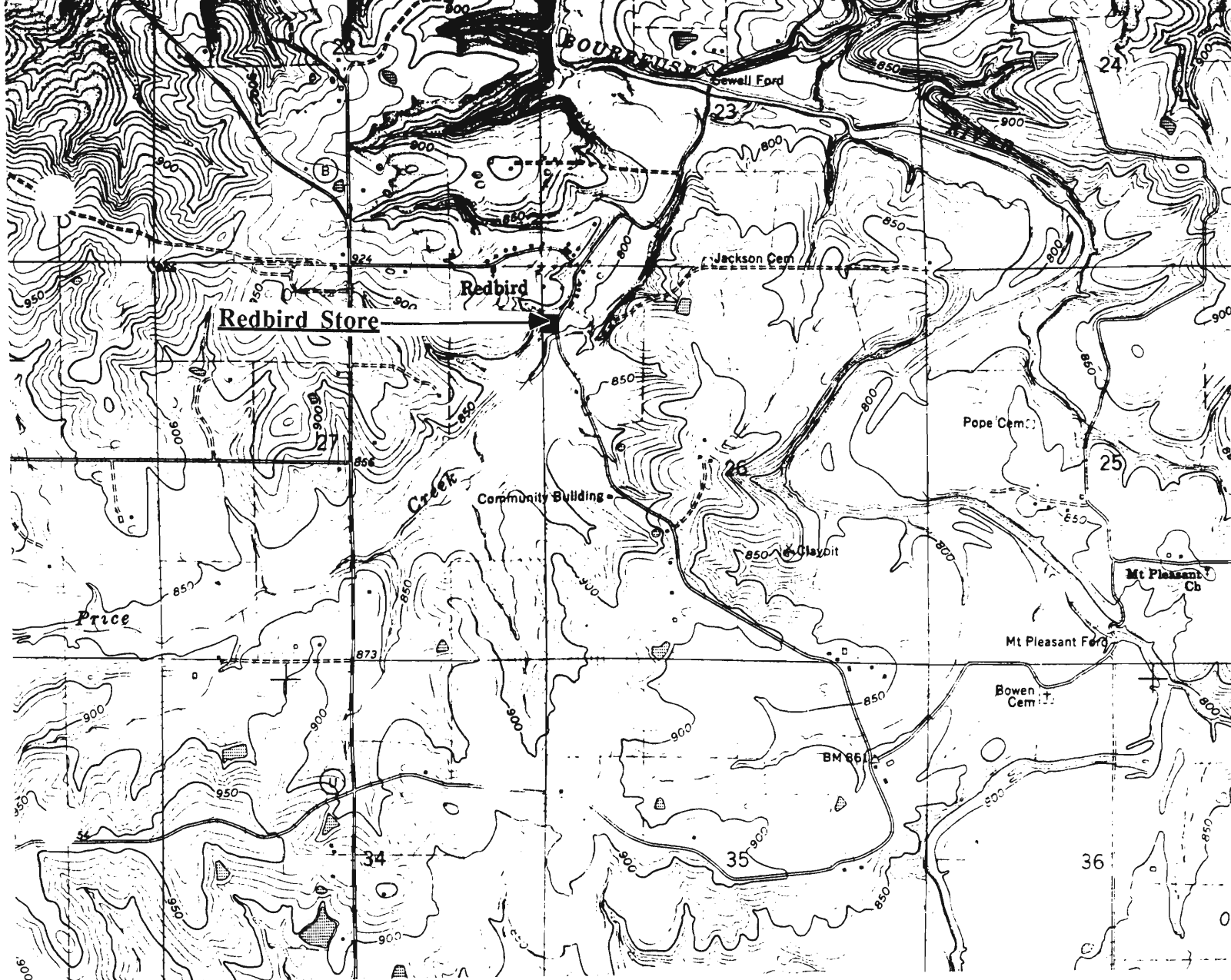
ACREAGE OF PROPERTY one lot size QUADRANGLE NAME Redbird Quad SCALE 1:24000
 UTM REFERENCES

A	1 5	6 2 5 3 0 0	4 2 2 6 4 8 0	B							
	ZONE	EASTING	NORTHING		ZONE	EASTING	NORTHING				
C				D							

VERBAL BOUNDARY DESCRIPTION AND JUSTIFICATION The Redbird Store is located in Bourbois township at the above referenced UTM coordinates. This location recognizes the building and the parameter of the grounds upon which it rests.

11. FORM PREPARED BY

NAME / TITLE	Barbara S. Black - Assistant Historic Preservation Coordinator	
ORGANIZATION	Meramec Regional Planning Commission	
ADDRESS	101 West Tenth Street, Rolla, Missouri 65401	DATE 7-4-86



REDBIRD STORE
Redbird, Mo.

(Southern Gasconade County Survey)

U. S. G. S. 7.5 Minute Topographic Map
Redbird Quadrangle
Scale: 1:24,000

UTM REFERENCES

Zone: 15

Easting: 625300

Northing: 4226480



6AAS003-127

MISSOURI OFFICE OF HISTORIC PRESERVATION / INVENTORY SURVEY FORM

1. NAME The Scheel House

HISTORIC

AND / OR COMMON

2. LOCATION T40N. R6W. S22

STREET & NUMBER Redbird Rd.

CITY, TOWN Redbird

VICINITY OF Bourbols Township

STATE Missouri

CODE 29

COUNTY Gasconade County

CODE 073

3. CLASSIFICATION

CATEGORY

___ district

☒ building(s)

___ structure

___ site

___ object

OWNERSHIP

___ public

☒ private

___ both

PUBLIC ACQUISITION

___ in process

___ being considered

☒ N/A

STATUS

☒ occupied

___ unoccupied

___ work in progress

ACCESSIBLE

☒ yes: restricted

___ yes: unrestricted

___ no

PRESENT USE

___ agriculture

___ commercial

___ educational

___ entertainment

___ government

___ industrial

___ military

___ museum

___ park

☒ private residence

___ religious

___ scientific

___ transportation

___ other: _____

4. OWNER OF PROPERTY

NAME August & Donna Scheel

STREET & NUMBER Redbird Rd.

CITY, TOWN Redbird

VICINITY OF

STATE Missouri

5. LOCATION OF LEGAL DESCRIPTION

Assessor's Office
Phelps County Courthouse
Rolla, Missouri 65401

6. REPRESENTATION IN EXISTING SURVEYS

TITLE (None)	Determined Eligible?	Yes	No	Federal	State	County	Local

7. DESCRIPTION

CONDITION

___ excellent

___ good

☒ fair

___ deteriorated

___ ruins

___ unexposed

CHECK ONE

☒ unaltered

___ altered

CHECK ONE

☒ original site

___ moved

date Aug 28, 1986

DESCRIBE THE PRESENT AND ORIGINAL (IF KNOWN) PHYSICAL APPEARANCE

The Scheel house is a two story building of a basic rectangular plan shape. It has a rock foundation, rolled asphalt on the outer walls and a tin roof; there is a lean to addition to the rear. This house has a gable roofline with a 'shark tooth' design running along the eaves. Windows are four pane, simple sash. There is a two tiered front porch with fishscales applied to the tympanum of the gable pitch pediment. The Scheel house is an example of modified Queen Anne architecture in the town of Redbird.

8. SIGNIFICANCE - S. Gasconade County Survey - Scheel/Redbird

PERIOD	AREAS OF SIGNIFICANCE - CHECK AND JUSTIFY BELOW				
<input type="checkbox"/> prehistoric	<input type="checkbox"/> archeology - prehistoric	<input checked="" type="checkbox"/> community planning	<input type="checkbox"/> landscape architecture	<input type="checkbox"/> religion	
<input type="checkbox"/> 1400-1499	<input type="checkbox"/> archeology - historic	<input type="checkbox"/> conservation	<input type="checkbox"/> law	<input type="checkbox"/> science	
<input type="checkbox"/> 1500-1599	<input type="checkbox"/> agriculture	<input type="checkbox"/> economics	<input type="checkbox"/> literature	<input type="checkbox"/> sculpture	
<input type="checkbox"/> 1600-1699	<input type="checkbox"/> architecture	<input type="checkbox"/> education	<input type="checkbox"/> military	<input type="checkbox"/> social / humanitarian	
<input type="checkbox"/> 1700-1799	<input type="checkbox"/> art	<input type="checkbox"/> engineering	<input type="checkbox"/> music	<input type="checkbox"/> theater	
<input checked="" type="checkbox"/> 1800-1899	<input type="checkbox"/> commerce	<input type="checkbox"/> exploration / settlement	<input type="checkbox"/> philosophy	<input type="checkbox"/> transportation	
<input type="checkbox"/> 1900-	<input type="checkbox"/> communications	<input type="checkbox"/> industry	<input type="checkbox"/> politics / government	<input type="checkbox"/> other (specify)	
		<input type="checkbox"/> invention			

SPECIFIC DATES Circa 1886 BUILDER / ARCHITECT unknown

STATEMENT OF SIGNIFICANCE (IN ONE PARAGRAPH)

Community - The Sscheel house is an example of Queen Anne architecture in the Redbird area.

9. MAJOR BIBLIOGRAPHICAL REFERENCES

August Scheel

10. GEOGRAPHICAL DATA

ACREAGE OF PROPERTY one lot size QUADRANGLE NAME Redbird Quad SCALE 1:24000
UTM REFERENCES

A	<input type="text" value="1"/> <input type="text" value="5"/>	<input type="text" value="6"/> <input type="text" value="2"/> <input type="text" value="5"/> <input type="text" value="0"/> <input type="text" value="4"/> <input type="text" value="0"/>	<input type="text" value="4"/> <input type="text" value="2"/> <input type="text" value="2"/> <input type="text" value="6"/> <input type="text" value="8"/> <input type="text" value="0"/> <input type="text" value="0"/>	B	<input type="text"/>	<input type="text"/>	<input type="text"/>	<input type="text"/>	<input type="text"/>	<input type="text"/>	<input type="text"/>
	ZONE	EASTING	NORTHING		ZONE	EASTING	NORTHING				
C	<input type="text"/>	<input type="text"/>	<input type="text"/>	D	<input type="text"/>	<input type="text"/>	<input type="text"/>	<input type="text"/>	<input type="text"/>	<input type="text"/>	<input type="text"/>

VERBAL BOUNDARY DESCRIPTION AND JUSTIFICATION The Scheel house is located in Bourbois township at the above referenced UTM coordinates. This location recognizes the building and the parameter of the grounds upon which it rests.

11. FORM PREPARED BY

NAME / TITLE Barbara S. Black - Assistant Historic Preservation Coordinator

ORGANIZATION Meramec Regional Planning Commission

ADDRESS 101 West Tenth Street, Rolla, Missouri 65401

DATE 8-28-86



THE SCHEEL HOUSE
Redbird, Mo.

(Southern Gasconade County Survey)

U. S. G. S. 7.5 Minute Topographic Map
Redbird Quadrangle
Scale: 1:24,000

UTM REFERENCES

Zone: 15
Easting: 625040
Northing: 4226800



6AAS003-128

MISSOURI OFFICE OF HISTORIC PRESERVATION / INVENTORY SURVEY FORM

1. NAME **Dr. Marlon Spurgeon House**

HISTORIC _____

AND / OR COMMON _____

2. LOCATION **T40N. R6W. S23.**

STREET & NUMBER **Redbird Rd.**

CITY, TOWN **Redbird** VICINITY OF **Bourbois Township**

STATE **Missouri** CODE **29** COUNTY **Southern Gasconade** CODE **073**

3. CLASSIFICATION

CATEGORY	OWNERSHIP	STATUS	PRESENT USE
<input type="checkbox"/> district	<input type="checkbox"/> public	<input checked="" type="checkbox"/> occupied	<input type="checkbox"/> agriculture
<input checked="" type="checkbox"/> building(s)	<input checked="" type="checkbox"/> private	<input type="checkbox"/> unoccupied	<input type="checkbox"/> commercial
<input type="checkbox"/> structure	<input type="checkbox"/> both	<input type="checkbox"/> work in progress	<input type="checkbox"/> educational
<input type="checkbox"/> site	PUBLIC ACQUISITION	ACCESSIBLE	<input type="checkbox"/> entertainment
<input type="checkbox"/> object	<input type="checkbox"/> in process	<input type="checkbox"/> yes: restricted	<input type="checkbox"/> government
	<input type="checkbox"/> being considered	<input type="checkbox"/> yes: unrestricted	<input type="checkbox"/> industrial
	<input checked="" type="checkbox"/> N/A	<input checked="" type="checkbox"/> no	<input type="checkbox"/> military
			<input type="checkbox"/> museum
			<input type="checkbox"/> park
			<input checked="" type="checkbox"/> private residence
			<input type="checkbox"/> religious
			<input type="checkbox"/> scientific
			<input type="checkbox"/> transportation
			<input type="checkbox"/> other: _____

4. OWNER OF PROPERTY

NAME _____

STREET & NUMBER _____

CITY, TOWN _____ VICINITY OF _____ STATE **Missouri**

5. LOCATION OF LEGAL DESCRIPTION

Assessor's Office
Phelps County Courthouse
Rolla, Missouri 65401

6. REPRESENTATION IN EXISTING SURVEYS

TITLE (None)	Determined Eligible?	Yes	No	Federal	State	County	Local
---------------------	----------------------	-----	----	---------	-------	--------	-------

7. DESCRIPTION

CONDITION	CHECK ONE	CHECK ONE
<input checked="" type="checkbox"/> excellent	<input checked="" type="checkbox"/> unaltered	<input checked="" type="checkbox"/> original site
<input type="checkbox"/> good	<input type="checkbox"/> altered	<input type="checkbox"/> moved date Aug. 1986
<input type="checkbox"/> fair		

DESCRIBE THE PRESENT AND ORIGINAL (IF KNOWN) PHYSICAL APPEARANCE

This is a very pretty two story house that is being maintained/renovated by the current owners. Construction features of this building include a stone foundation, oak frame construction, and shiplap on the outer walls. It has a bay window and front and back porches with Eastlake trim. This building is an example of Queen Anne architecture.

8. SIGNIFICANCE - *Southern Gasconade County Survey* -

PERIOD	AREAS OF SIGNIFICANCE - CHECK AND JUSTIFY BELOW				
<input type="checkbox"/> prehistoric	<input type="checkbox"/> archeology - prehistoric	<input type="checkbox"/> community planning	<input type="checkbox"/> landscape architecture	<input type="checkbox"/> religion	
<input type="checkbox"/> 1400-1499	<input type="checkbox"/> archeology - historic	<input type="checkbox"/> conservation	<input type="checkbox"/> law	<input type="checkbox"/> science	
<input type="checkbox"/> 1500-1599	<input type="checkbox"/> agriculture	<input type="checkbox"/> economics	<input type="checkbox"/> literature	<input type="checkbox"/> sculpture	
<input type="checkbox"/> 1600-1699	<input type="checkbox"/> architecture	<input type="checkbox"/> education	<input type="checkbox"/> military	<input type="checkbox"/> social / humanitarian	
<input type="checkbox"/> 1700-1799	<input type="checkbox"/> art	<input type="checkbox"/> engineering	<input type="checkbox"/> music	<input type="checkbox"/> theater	
<input checked="" type="checkbox"/> 1800-1899	<input type="checkbox"/> commerce	<input type="checkbox"/> exploration / settlement	<input type="checkbox"/> philosophy	<input type="checkbox"/> transportation	
<input type="checkbox"/> 1900-	<input type="checkbox"/> communications	<input type="checkbox"/> industry	<input type="checkbox"/> politics / government	<input type="checkbox"/> other (specify)	
		<input type="checkbox"/> invention			

SPECIFIC DATES Circa 1880 BUILDER / ARCHITECT

STATEMENT OF SIGNIFICANCE (IN ONE PARAGRAPH)

Medicine - this was the home of Dr. Spurgeon who once practiced in Rosebud and the surrounding rural community.

9. MAJOR BIBLIOGRAPHICAL REFERENCES

Mr. & Mrs. Devau;t

10. GEOGRAPHICAL DATA

ACREAGE OF PROPERTY one lot size QUADRANGLE NAME Redbird Quad SCALE 1:24000
UTM REFERENCES

<p>A</p> <table border="1" style="display: inline-table; text-align: center;"> <tr><td>1</td><td>5</td></tr> </table> <table border="1" style="display: inline-table; text-align: center;"> <tr><td>6</td><td>2</td><td>5</td><td>3</td><td>6</td><td>0</td></tr> </table> <table border="1" style="display: inline-table; text-align: center;"> <tr><td>4</td><td>2</td><td>2</td><td>6</td><td>7</td><td>2</td><td>0</td></tr> </table> <p>ZONE EASTING NORTHING</p>	1	5	6	2	5	3	6	0	4	2	2	6	7	2	0	<p>B</p> <table border="1" style="display: inline-table; text-align: center;"> <tr><td> </td><td> </td></tr> </table> <table border="1" style="display: inline-table; text-align: center;"> <tr><td> </td><td> </td><td> </td><td> </td><td> </td><td> </td></tr> </table> <table border="1" style="display: inline-table; text-align: center;"> <tr><td> </td><td> </td><td> </td><td> </td><td> </td><td> </td></tr> </table> <p>ZONE EASTING NORTHING</p>														
1	5																													
6	2	5	3	6	0																									
4	2	2	6	7	2	0																								
<p>C</p> <table border="1" style="display: inline-table; text-align: center;"> <tr><td> </td><td> </td></tr> </table> <table border="1" style="display: inline-table; text-align: center;"> <tr><td> </td><td> </td><td> </td><td> </td><td> </td><td> </td></tr> </table> <table border="1" style="display: inline-table; text-align: center;"> <tr><td> </td><td> </td><td> </td><td> </td><td> </td><td> </td></tr> </table>															<p>D</p> <table border="1" style="display: inline-table; text-align: center;"> <tr><td> </td><td> </td></tr> </table> <table border="1" style="display: inline-table; text-align: center;"> <tr><td> </td><td> </td><td> </td><td> </td><td> </td><td> </td></tr> </table> <table border="1" style="display: inline-table; text-align: center;"> <tr><td> </td><td> </td><td> </td><td> </td><td> </td><td> </td></tr> </table>															

VERBAL BOUNDARY DESCRIPTION AND JUSTIFICATION The Spurgeon house is located in Bourbois township at the above referenced UTM coordinates. This location recognizes the building and the parameter of the grounds upon which it rests.

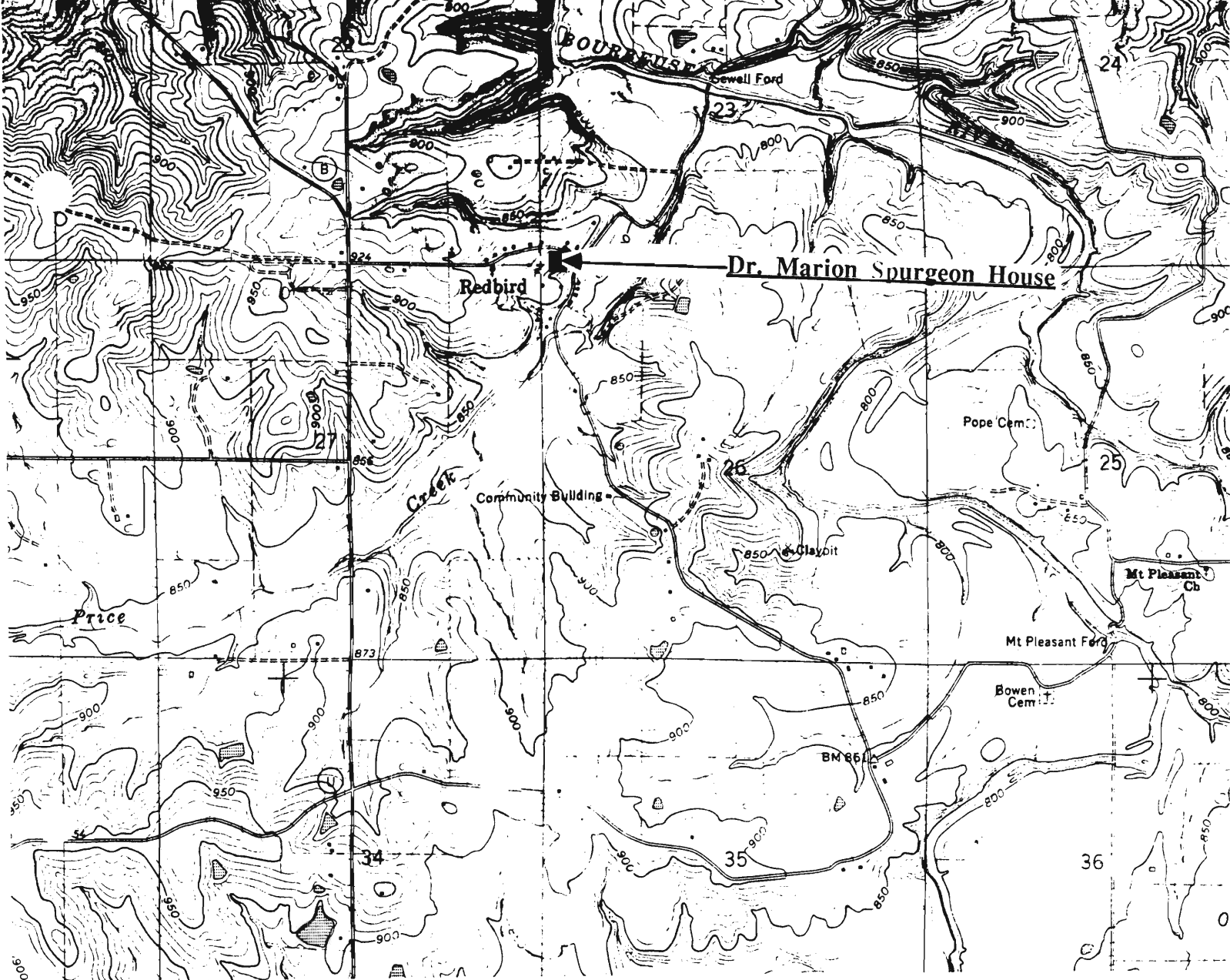
11. FORM PREPARED BY

NAME / TITLE Barbara S. Black - Assistant Historic Preservation Coordinator

ORGANIZATION Meramec Regional Planning Commission

ADDRESS 101 West Tenth Street, Rolla, Missouri 65401

DATE 1986



DR. MARION SPURGEON HOUSE
Redbird, Mo.

(Southern Gasconade County Survey)

U. S. G. S. 7.5 Minute Topographic Map
Redbird Quadrangle
Scale: 1:24,000

UTM REFERENCES
Zone: 15
Easting: 625360
Northing: 4226720



GAAS003-129

MISSOURI OFFICE OF HISTORIC PRESERVATION / INVENTORY SURVEY FORM

1. NAME Bethel Methodist Church

HISTORIC

AND / OR COMMON

2. LOCATION T42N. R4W. S17.

STREET & NUMBER Hwy T & Hwy 50

CITY, TOWN Rosebud

VICINITY OF Canaan Township

STATE Missouri

CODE 29

COUNTY

Southern Gasconade

CODE 073

3. CLASSIFICATION

CATEGORY

OWNERSHIP

STATUS

PRESENT USE

☐ district

☐ public

☐ occupied

☐ agriculture

☐ museum

☒ building(s)

☒ private

☐ unoccupied

☐ commercial

☐ park

☐ structure

☐ both

☐ work in progress

☐ educational

☐ private residence

☐ site

PUBLIC ACQUISITION

ACCESSIBLE

☐ entertainment

☒ religious

☐ object

☐ in process

☐ yes: restricted

☐ government

☐ scientific

☐ being considered

☐ yes: unrestricted

☐ industrial

☐ transportation

☒ N/A

☒ no

☐ military

☐ other: _____

4. OWNER OF PROPERTY

NAME

STREET & NUMBER

CITY, TOWN

VICINITY OF

STATE Missouri

5. LOCATION OF LEGAL DESCRIPTION

Assessor's Office
Phelps County Courthouse
Rolla, Missouri 65401

6. REPRESENTATION IN EXISTING SURVEYS

TITLE (None)

Determined Eligible?

Yes

No

Federal

State

County

Local

7. DESCRIPTION

CONDITION

CHECK ONE

CHECK ONE

☒ excellent

☐ deteriorated

☒ unaltered

☒ original site

☐ good

☐ ruins

☐ altered

☐ moved date Aug 5, 1986

☐ fair

☐ unexposed

DESCRIBE THE PRESENT AND ORIGINAL (IF KNOWN) PHYSICAL APPEARANCE

The Rosebud Methodist is a beautiful brick structure of a Victorian Gothic style of architecture. The roof is covered with seamed metal material with steeply pitched gable rooflines. The protruding square tower has four projecting abutments surrounding the spire. The windows are of stained glass and are of lancet style.

8. SIGNIFICANCE - Southern Gasconade County Survey - Bethel Methodist Church of Rosebud

PERIOD	AREAS OF SIGNIFICANCE - CHECK AND JUSTIFY BELOW			
<input type="checkbox"/> prehistoric	<input type="checkbox"/> archeology - prehistoric	<input checked="" type="checkbox"/> community planning	<input type="checkbox"/> landscape architecture	<input type="checkbox"/> religion
<input type="checkbox"/> 1400-1499	<input type="checkbox"/> archeology - historic	<input type="checkbox"/> conservation	<input type="checkbox"/> law	<input type="checkbox"/> science
<input type="checkbox"/> 1500-1599	<input type="checkbox"/> agriculture	<input type="checkbox"/> economics	<input type="checkbox"/> literature	<input type="checkbox"/> sculpture
<input type="checkbox"/> 1600-1699	<input type="checkbox"/> architecture	<input type="checkbox"/> education	<input type="checkbox"/> military	<input type="checkbox"/> social / humanitarian
<input type="checkbox"/> 1700-1799	<input type="checkbox"/> art	<input type="checkbox"/> engineering	<input type="checkbox"/> music	<input type="checkbox"/> theater
<input type="checkbox"/> 1800-1899	<input type="checkbox"/> commerce	<input type="checkbox"/> exploration / settlement	<input type="checkbox"/> philosophy	<input type="checkbox"/> transportation
<input checked="" type="checkbox"/> 1900-	<input type="checkbox"/> communications	<input type="checkbox"/> industry	<input type="checkbox"/> politics / government	<input type="checkbox"/> other (specify)
		<input type="checkbox"/> invention		

SPECIFIC DATES 1913

BUILDER / ARCHITECT

STATEMENT OF SIGNIFICANCE (IN ONE PARAGRAPH)

Community - In 1913 two lots were purchased from William and Julia Wehmeyer for \$250.00. The church was completed in 1915 at a cost of \$3,906.25. The bricks were purchased from the Korff Brothers who had a brick kiln in Rosebud; 64,665 bricks were used in the construction of the Rosebud Methodist Church.

9. MAJOR BIBLIOGRAPHICAL REFERENCES

The Legend of Rosebud, George A. Langenberg
by Stephen J.Kral

10. GEOGRAPHICAL DATA

ACREAGE OF PROPERTY one lot size QUADRANGLE NAME Rosebud Quad SCALE 1:24000
UTM REFERENCES

A	1	5	6	3	9	7	4	0	4	2	4	9	7	0	0	B														
	ZONE	EASTING	NORTHING	ZONE	EASTING	NORTHING	ZONE	EASTING	NORTHING	ZONE	EASTING	NORTHING	ZONE	EASTING	NORTHING															
C																D														

VERBAL BOUNDARY DESCRIPTION AND JUSTIFICATION The Bethel ME Church is located in Canaan township at the above referenced UTM coordinates. This location recognizes the building and the parameter of the grounds upon which it rests.

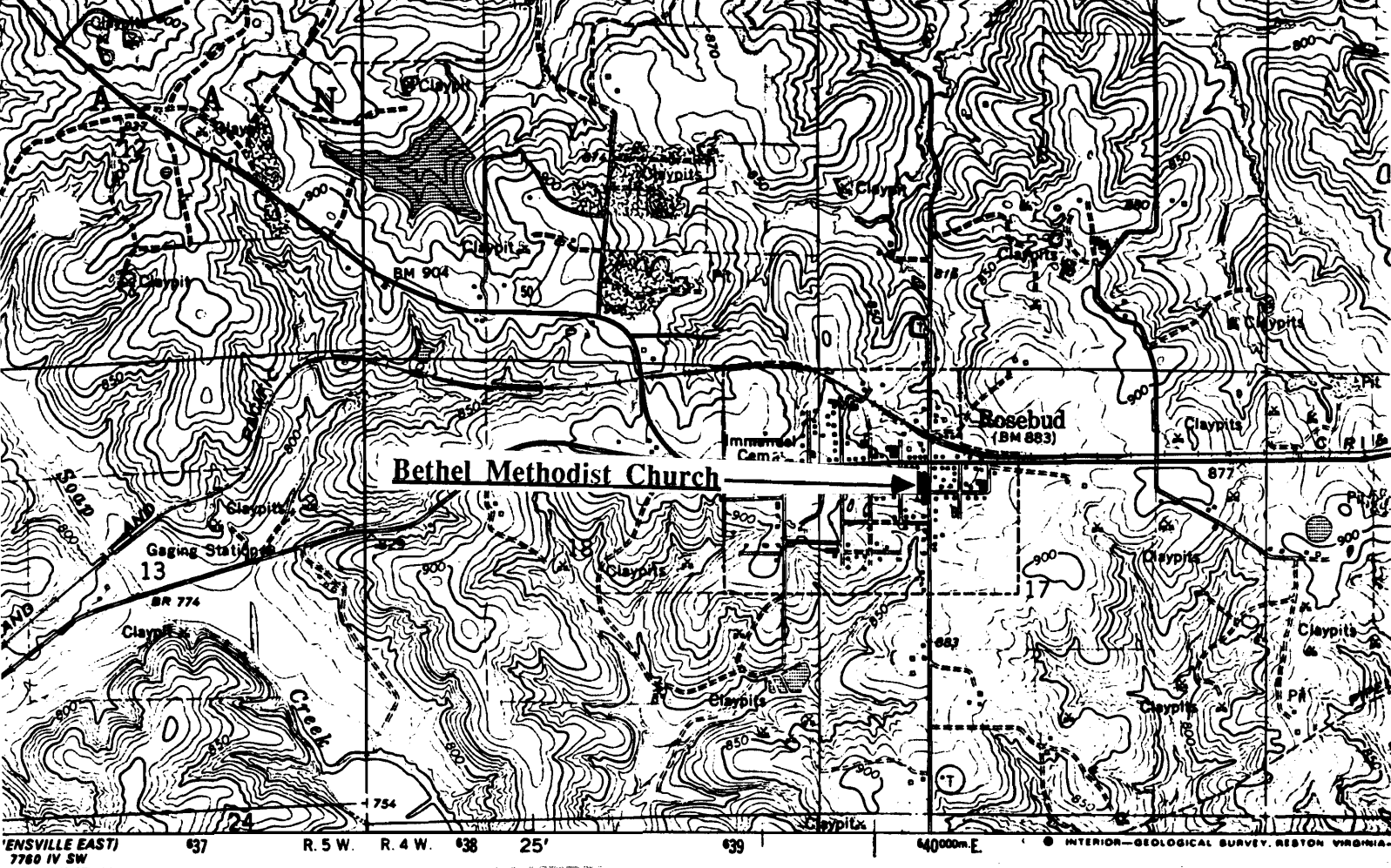
11. FORM PREPARED BY

NAME / TITLE Barbara S. Black - Assistant Historic Preservation Coordinator

ORGANIZATION Meramec Regional Planning Commission

ADDRESS 101 West Tenth Street, Rolla, Missouri 65401

DATE 8-5-86



BETHEL METHODIST CHURCH
Rosebud, Mo.

(Southern Gasconade County Survey)

U. S. G. S. 7.5 Minute Topographic Map
Rosebud Quadrangle
Scale: 1:24,000

UTM REFERENCES
Zone: 15
Easting: 639740
Northing: 4249700



PLEASE

DRIVE CAREFULLY

NEXT 12 MILES

LOOSE GRAVEL

FRESH OIL

MISSOURI OFFICE OF HISTORIC PRESERVATION / INVENTORY SURVEY FORM

1. NAME Bethel ME Fellowship Hall

HISTORIC Howard Groves School

AND / OR COMMON

2. LOCATION T42N. R4W. S17.

STREET & NUMBER

CITY, TOWN Rosebud

VICINITY OF Canaan Township

STATE Missouri

CODE 29

COUNTY

Southern Gasconade

CODE 073

3. CLASSIFICATION

CATEGORY

☐ district☒ building(s)☐ structure☐ site☐ object

OWNERSHIP

☐ public☒ private☐ both

PUBLIC ACQUISITION

☐ in process☐ being considered☒ N/A

STATUS

☐ occupied☐ unoccupied☐ work in progress

ACCESSIBLE

☐ yes: restricted☐ yes: unrestricted☒ no

PRESENT USE

☐ agriculture☐ commercial☐ educational☐ entertainment☐ government☐ industrial☐ military☐ museum☐ park☐ private residence☐ religious☐ scientific☐ transportation☐ other: _____

4. OWNER OF PROPERTY

NAME

Methodist Church

STREET & NUMBER

CITY, TOWN

VICINITY OF

STATE Missouri

5. LOCATION OF LEGAL DESCRIPTION

Assessor's Office
 Phelps County Courthouse
 Rolla, Missouri 65401

6. REPRESENTATION IN EXISTING SURVEYS

TITLE (None)

Determined Eligible?

Yes

No

Federal

State

County

Local

7. DESCRIPTION

CONDITION

☐ excellent☒ good☐ fair☐ deteriorated☐ ruins☐ unexposed

CHECK ONE

☒ unaltered☐ altered

CHECK ONE

☒ original site☐ moved date Aug 4, 1986

DESCRIBE THE PRESENT AND ORIGINAL (IF KNOWN) PHYSICAL APPEARANCE

This is a one story building of a rectangular plan shape. Originally made of red brick it has since been painted white. This building has a cement foundation and a semi hip roofline. Windows are placed regularly along the side of the building in schoolhouse style. This building is an example of Utilitarian School architecture.

8. SIGNIFICANCE - *Southern Gasconade County Survey -- ME Fellowship Hall at Rosebud*

PERIOD	AREAS OF SIGNIFICANCE - CHECK AND JUSTIFY BELOW				
<input type="checkbox"/> prehistoric	<input type="checkbox"/> archeology - prehistoric	<input type="checkbox"/> community planning	<input type="checkbox"/> landscape architecture	<input checked="" type="checkbox"/> religion	
<input type="checkbox"/> 1400-1499	<input type="checkbox"/> archeology - historic	<input type="checkbox"/> conservation	<input type="checkbox"/> law	<input type="checkbox"/> science	
<input type="checkbox"/> 1500-1599	<input type="checkbox"/> agriculture	<input type="checkbox"/> economics	<input type="checkbox"/> literature	<input type="checkbox"/> sculpture	
<input type="checkbox"/> 1600-1699	<input type="checkbox"/> architecture	<input checked="" type="checkbox"/> education	<input type="checkbox"/> military	<input type="checkbox"/> social / humanitarian	
<input type="checkbox"/> 1700-1799	<input type="checkbox"/> art	<input type="checkbox"/> engineering	<input type="checkbox"/> music	<input type="checkbox"/> theater	
<input type="checkbox"/> 1800-1899	<input type="checkbox"/> commerce	<input type="checkbox"/> exploration / settlement	<input type="checkbox"/> philosophy	<input type="checkbox"/> transportation	
<input checked="" type="checkbox"/> 1900-	<input type="checkbox"/> communications	<input type="checkbox"/> industry	<input type="checkbox"/> politics / government	<input type="checkbox"/> other (specify)	
		<input type="checkbox"/> invention			

SPECIFIC DATES

Circa 1930

BUILDER / ARCHITECT

STATEMENT OF SIGNIFICANCE (IN ONE PARAGRAPH)

Education/Religion - This building is currently used as the M.E. Fellowship Hall but was originally used as the Howard Groves School.

9. MAJOR BIBLIOGRAPHICAL REFERENCES

History of Rosebud, by Stephen J. Kral

10. GEOGRAPHICAL DATA

ACREAGE OF PROPERTY one lot size QUADRANGLE NAME Rosebud Quad SCALE 1:24000
UTM REFERENCES

A

1	5	6	3	9	7	6	0	4	2	4	9	6	8	0
---	---	---	---	---	---	---	---	---	---	---	---	---	---	---

ZONE EASTING NORTHING

C

--	--	--	--	--	--	--	--	--	--	--	--	--	--	--

B

--	--	--	--	--	--	--	--	--	--	--	--	--	--	--

ZONE EASTING NORTHING

D

--	--	--	--	--	--	--	--	--	--	--	--	--	--	--

VERBAL BOUNDARY DESCRIPTION AND JUSTIFICATION The ME Fellowship Hall is located in Canaan township at the above referenced UTM coordinates. This location recognizes the building and the parameter of the grounds upon which it rests.

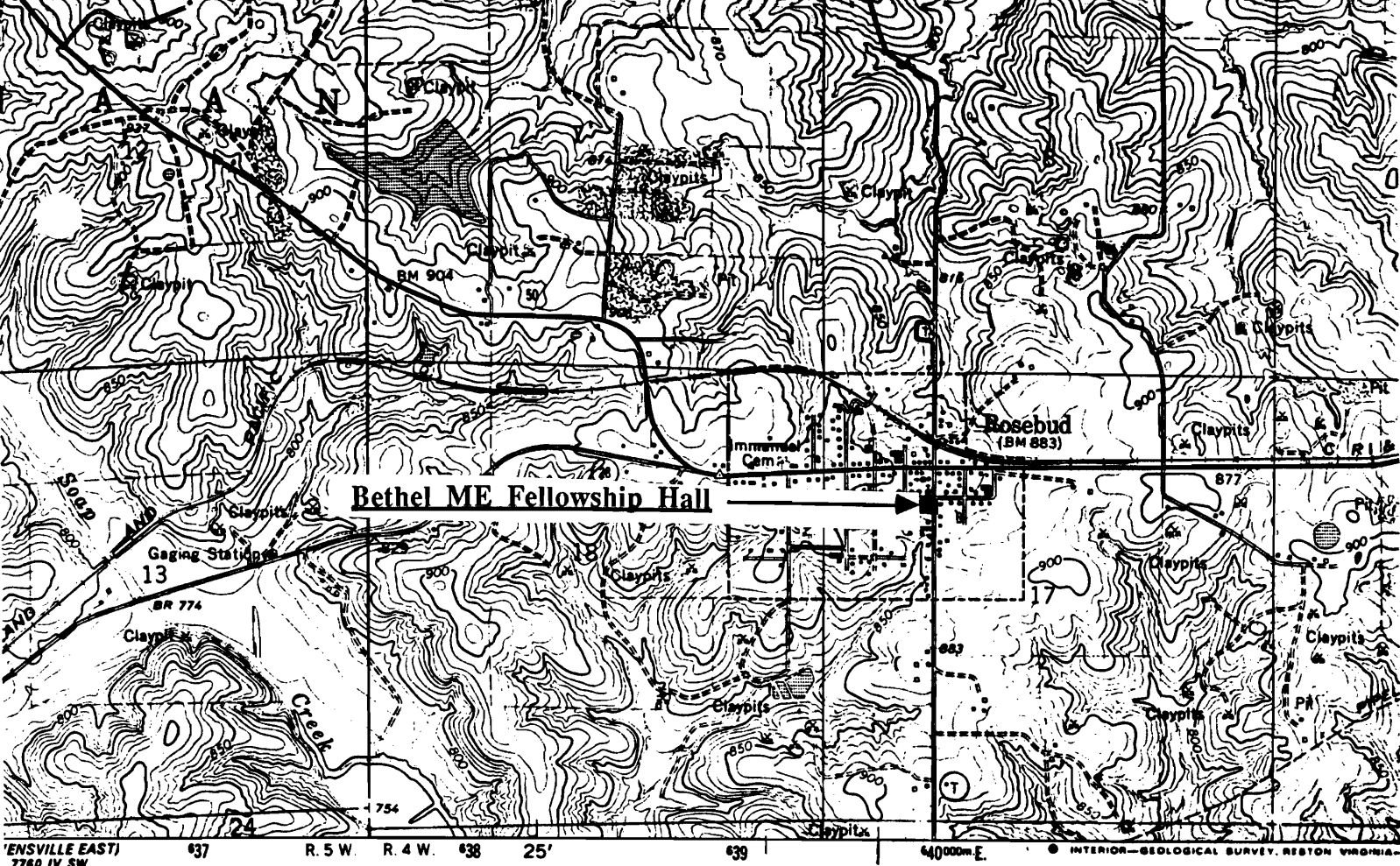
11. FORM PREPARED BY

NAME / TITLE Barbara S. Black - Assistant Historic Preservation Coordinator

ORGANIZATION Meramec Regional Planning Commission

ADDRESS 101 West Tenth Street, Rolla, Missouri 65401

DATE 8-4-86



BETHEL ME FELLOWSHIP HALL
Rosebud, Mo.

(Southern Gasconade County Survey)

U. S. G. S. 7.5 Minute Topographic Map
Rosebud Quadrangle
Scale: 1:24,000

UTM REFERENCES
Zone: 15
Easting: 639760
Northing: 4249680



DESCRIBE THE PRESENT AND ORIGINAL (IF KNOWN) PHYSICAL APPEARANCE

The Bock house is a red brick two story building of a modified Greek Revival style of architecture. The bricks for this house were kilned at the local brick kiln in Rosebud. This building has a seamed metal roof of medium pitch gable roofline, and single sash windows with concrete lugsills. The front porch appears to have been added at a later date. There are double front entry doors.

8. SIGNIFICANCE - *Southern Gasconade County Survey - Bock at Rosebud*

PERIOD	AREAS OF SIGNIFICANCE - CHECK AND JUSTIFY BELOW			
<input type="checkbox"/> prehistoric	<input type="checkbox"/> archeology - prehistoric	<input checked="" type="checkbox"/> community planning	<input type="checkbox"/> landscape architecture	<input type="checkbox"/> religion
<input type="checkbox"/> 1400-1499	<input type="checkbox"/> archeology - historic	<input type="checkbox"/> conservation	<input type="checkbox"/> law	<input type="checkbox"/> science
<input type="checkbox"/> 1500-1599	<input type="checkbox"/> agriculture	<input type="checkbox"/> economics	<input type="checkbox"/> literature	<input type="checkbox"/> sculpture
<input type="checkbox"/> 1600-1699	<input type="checkbox"/> architecture	<input type="checkbox"/> education	<input type="checkbox"/> military	<input type="checkbox"/> social / humanitarian
<input type="checkbox"/> 1700-1799	<input type="checkbox"/> art	<input type="checkbox"/> engineering	<input type="checkbox"/> music	<input type="checkbox"/> theater
<input type="checkbox"/> 1800-1899	<input type="checkbox"/> commerce	<input type="checkbox"/> exploration / settlement	<input type="checkbox"/> philosophy	<input type="checkbox"/> transportation
<input checked="" type="checkbox"/> 1900-	<input type="checkbox"/> communications	<input type="checkbox"/> industry	<input type="checkbox"/> politics / government	<input type="checkbox"/> other (specify)
		<input type="checkbox"/> invention		

SPECIFIC DATES	Circa 1913	BUILDER / ARCHITECT	(possibly) Tackett
----------------	------------	---------------------	--------------------

STATEMENT OF SIGNIFICANCE (IN ONE PARAGRAPH)

Community - Tackett(the possible builder of this house) was once the section foreman for the railroad.

9. MAJOR BIBLIOGRAPHICAL REFERENCES

George A. Langenberg

10. GEOGRAPHICAL DATA

ACREAGE OF PROPERTY one lot size QUADRANGLE NAME Rosebud Quad SCALE 1:24000
UTM REFERENCES

A

1	5	6	3	9	7	6	0	4	2	4	9	6	2	0
ZONE		EASTING				NORTHING								

C

--	--	--	--	--	--	--	--	--	--	--	--	--	--	--

B

ZONE		EASTING				NORTHING								

D

--	--	--	--	--	--	--	--	--	--	--	--	--	--	--

VERBAL BOUNDARY DESCRIPTION AND JUSTIFICATION The Bock house is located in Canaan township at the above referenced UTM coordinates. This location recognizes the building and the parameter of the grounds upon which it rests.

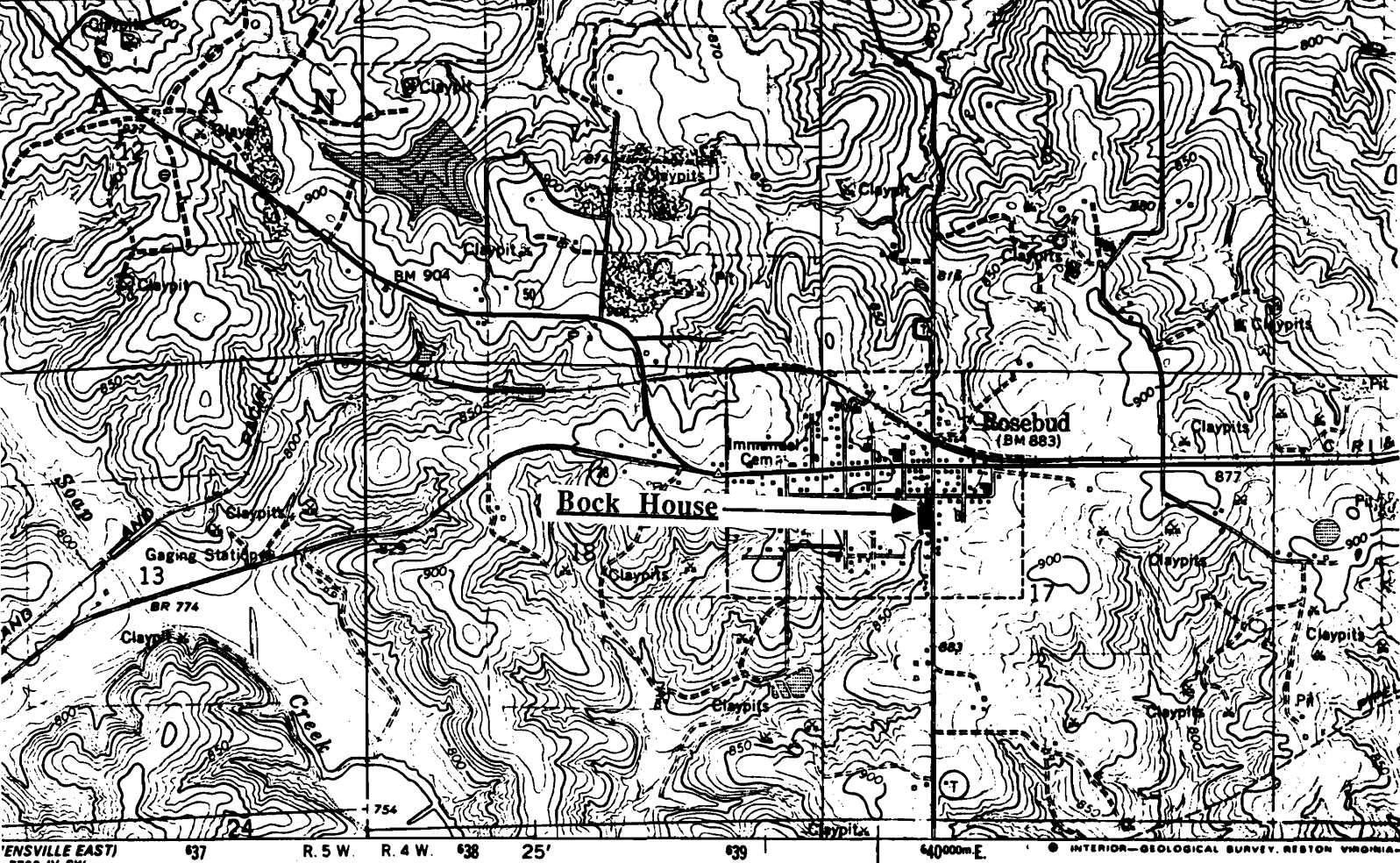
11. FORM PREPARED BY

NAME / TITLE Barbara S. Black - Assistant Historic Preservation Coordinator

ORGANIZATION Meramec Regional Planning Commission

ADDRESS 101 West Tenth Street, Rolla, Missouri 65401

DATE 8-4-86



THE BOCK HOUSE
Rosebud, Mo.

(Southern Gasconade County Survey)

U. S. G. S. 7.5 Minute Topographic Map
Rosebud Quadrangle
Scale: 1:24,000

UTM REFERENCES
Zone: 15
Easting: 639760
Northing: 4249620



6AAS003-132

MISSOURI OFFICE OF HISTORIC PRESERVATION / INVENTORY SURVEY FORM

1. NAME **Brinkman's Store**

HISTORIC

AND / OR COMMON

2. LOCATION **T42N. R4W. S17.**

STREET & NUMBER **Hwy. 50**

CITY, TOWN **Rosebud**

VICINITY OF **Canaan Township**

STATE **Missouri**

CODE 29

COUNTY **Gasconade County**

CODE 073

3. CLASSIFICATION

CATEGORY

☐ district
☒ building(s)
☐ structure
☐ site
☐ object

OWNERSHIP

☐ public
☒ private
☐ both
PUBLIC ACQUISITION
☐ in process
☐ being considered
☒ N/A

STATUS

☒ occupied
☐ unoccupied
☐ work in progress
ACCESSIBLE
☒ yes: restricted
☐ yes: unrestricted
☐ no

PRESENT USE

☐ agriculture
☐ commercial
☐ educational
☐ entertainment
☐ government
☐ industrial
☐ military
☐ museum
☐ park
☐ private residence
☐ religious
☐ scientific
☐ transportation
☐ other: _____

4. OWNER OF PROPERTY

NAME

STREET & NUMBER

CITY, TOWN

VICINITY OF

STATE **Missouri**

5. LOCATION OF LEGAL DESCRIPTION

Assessor's Office
 Phelps County Courthouse
 Rolla, Missouri 65401

6. REPRESENTATION IN EXISTING SURVEYS

TITLE (None)	Determined Eligible?	Yes	No	Federal	State	County	Local

7. DESCRIPTION

CONDITION

☐ excellent
☐ good
☒ fair
☐ deteriorated
☐ ruins
☐ unexposed

CHECK ONE

☒ unaltered
☐ altered

CHECK ONE

☒ original site
☐ moved date Sept. 4, 1986

DESCRIBE THE PRESENT AND ORIGINAL (IF KNOWN) PHYSICAL APPEARANCE

This building was once known as Brinkman's store - it was once used as a grocery store and a dry goods store; it is now being used to store furniture. It is in pathetic condition in comparison to what it once was. This building is an example of modified Greek Revival architecture.

8. SIGNIFICANCE - S. Gasconade County Survey - Brinkman's

PERIOD	AREAS OF SIGNIFICANCE - CHECK AND JUSTIFY BELOW			
<input type="checkbox"/> prehistoric	<input type="checkbox"/> archeology - prehistoric	<input type="checkbox"/> community planning	<input type="checkbox"/> landscape architecture	<input type="checkbox"/> religion
<input type="checkbox"/> 1400-1499	<input type="checkbox"/> archeology - historic	<input type="checkbox"/> conservation	<input type="checkbox"/> law	<input type="checkbox"/> science
<input type="checkbox"/> 1500-1599	<input type="checkbox"/> agriculture	<input type="checkbox"/> economics	<input type="checkbox"/> literature	<input type="checkbox"/> sculpture
<input type="checkbox"/> 1600-1699	<input type="checkbox"/> architecture	<input type="checkbox"/> education	<input type="checkbox"/> military	<input type="checkbox"/> social / humanitarian
<input type="checkbox"/> 1700-1799	<input type="checkbox"/> art	<input type="checkbox"/> engineering	<input type="checkbox"/> music	<input type="checkbox"/> theater
<input type="checkbox"/> 1800-1899	<input checked="" type="checkbox"/> commerce	<input type="checkbox"/> exploration / settlement	<input type="checkbox"/> philosophy	<input type="checkbox"/> transportation
<input checked="" type="checkbox"/> 1900-	<input type="checkbox"/> communications	<input type="checkbox"/> industry	<input type="checkbox"/> politics / government	<input type="checkbox"/> other (specify)
		<input type="checkbox"/> invention		

SPECIFIC DATES	1930	BUILDER / ARCHITECT	Unknwon
----------------	------	---------------------	---------

STATEMENT OF SIGNIFICANCE (IN ONE PARAGRAPH)

Commerce - This building was once used as a grocery store.

9. MAJOR BIBLIOGRAPHICAL REFERENCES

Mrs. Myers, Rosebud

The Legend of Rosebud, by Stephen J. Kral

10. GEOGRAPHICAL DATA

ACREAGE OF PROPERTY one lot size QUADRANGLE NAME Rosebud Quad SCALE 1:24000
UTM REFERENCES

A	<table><tr><td>1</td><td>5</td></tr></table>	1	5	<table><tr><td>6</td><td>3</td><td>9</td><td>7</td><td>4</td><td>0</td></tr></table>	6	3	9	7	4	0	<table><tr><td>4</td><td>2</td><td>4</td><td>9</td><td>8</td><td>4</td><td>0</td></tr></table>	4	2	4	9	8	4	0	B	<table><tr><td></td><td></td><td></td><td></td><td></td><td></td><td></td><td></td><td></td><td></td></tr></table>											<table><tr><td></td><td></td><td></td><td></td><td></td><td></td><td></td><td></td><td></td><td></td></tr></table>											<table><tr><td></td><td></td><td></td><td></td><td></td><td></td><td></td><td></td><td></td><td></td></tr></table>																									
1	5																																																																		
6	3	9	7	4	0																																																														
4	2	4	9	8	4	0																																																													
	ZONE	EASTING	NORTHING		ZONE	EASTING	NORTHING																																																												
C	<table><tr><td></td><td></td><td></td><td></td><td></td><td></td><td></td><td></td><td></td><td></td></tr></table>											<table><tr><td></td><td></td><td></td><td></td><td></td><td></td><td></td><td></td><td></td><td></td></tr></table>											<table><tr><td></td><td></td><td></td><td></td><td></td><td></td><td></td><td></td><td></td><td></td></tr></table>											D	<table><tr><td></td><td></td><td></td><td></td><td></td><td></td><td></td><td></td><td></td><td></td></tr></table>											<table><tr><td></td><td></td><td></td><td></td><td></td><td></td><td></td><td></td><td></td><td></td></tr></table>											<table><tr><td></td><td></td><td></td><td></td><td></td><td></td><td></td><td></td><td></td><td></td></tr></table>										

VERBAL BOUNDARY DESCRIPTION AND JUSTIFICATION Brinkman's store is located in Canaan township at the above referenced UTM coordinates. This location recognizes the building and the parameter of the grounds upon which it rests.

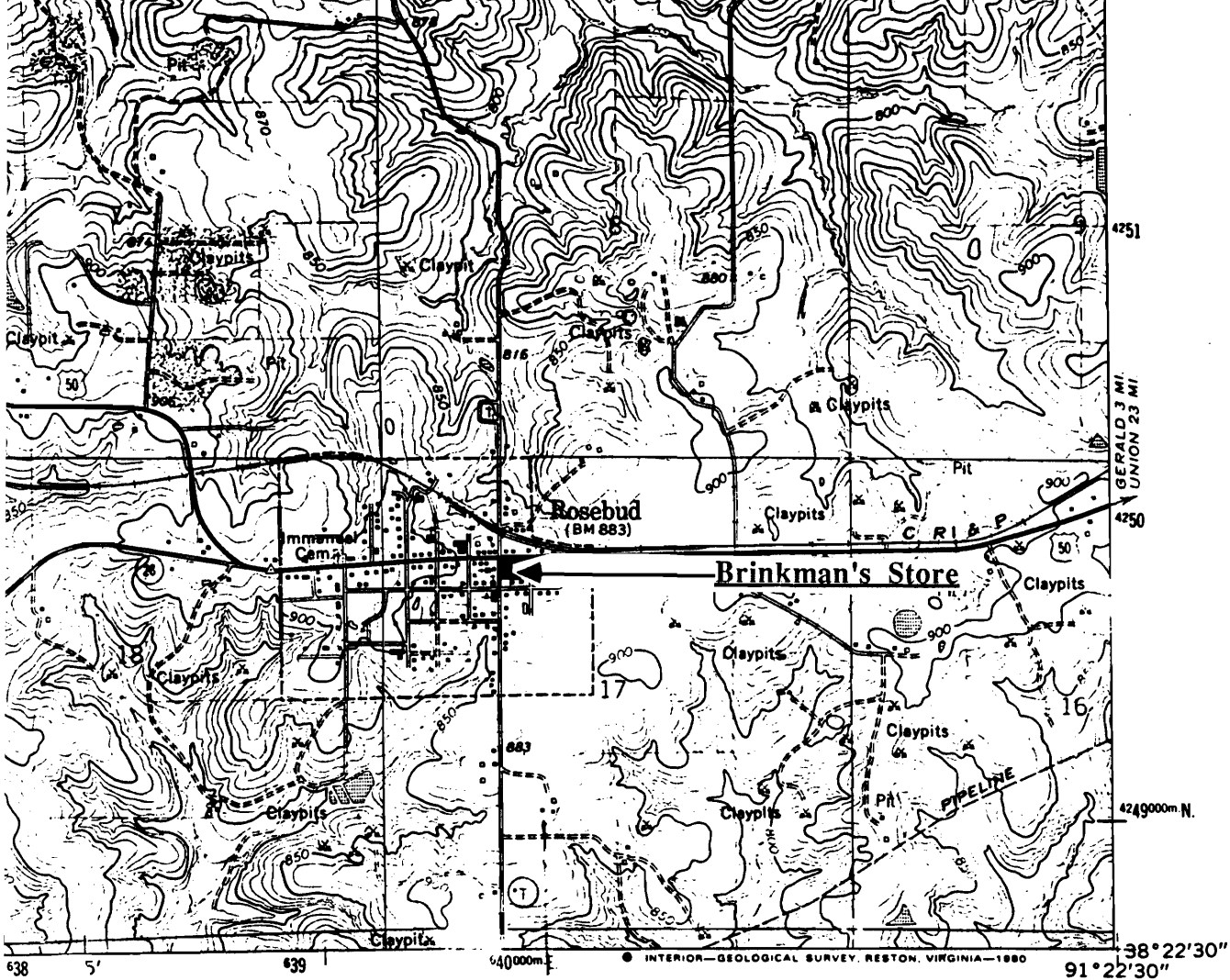
11. FORM PREPARED BY

NAME / TITLE	Barbara S. Black - Assistant Historic Preservation Coordinator
--------------	----------------------------------------------------------------

ORGANIZATION	Meramec Regional Planning Commission
--------------	--------------------------------------

ADDRESS	101 West Tenth Street, Rolla, Missouri 65401
---------	----------------------------------------------

DATE	9-8-86
------	--------





6AAS003-133

MISSOURI OFFICE OF HISTORIC PRESERVATION / INVENTORY SURVEY FORM

1. NAME The Albert Heidbrink House

HISTORIC

AND / OR COMMON

2. LOCATION T42N. R4W. S17.

STREET & NUMBER Rosebud Ave.

CITY, TOWN Rosebud

VICINITY OF Canaan Township

STATE Missouri

CODE 29

COUNTY Gasconade County

CODE 073

3. CLASSIFICATION

CATEGORY

__ district

☒ building(s)

__ structure

__ site

__ object

OWNERSHIP

__ public

☒ private

__ both

PUBLIC ACQUISITION

__ in process

__ being considered

☒ N/A

STATUS

☒ occupied

__ unoccupied

__ work in progress

ACCESSIBLE

☒ yes: restricted

__ yes: unrestricted

__ no

PRESENT USE

__ agriculture

__ commercial

__ educational

__ entertainment

__ government

__ industrial

__ military

__ museum

__ park

☒ private residence

__ religious

__ scientific

__ transportation

__ other: _____

4. OWNER OF PROPERTY

NAME Irene & Paul Hoenemann

STREET & NUMBER Rossebud Rd.

CITY, TOWN

VICINITY OF

STATE Missouri

5. LOCATION OF LEGAL DESCRIPTION

Assessor's Office
Phelps County Courthouse
Rolla, Missouri 65401

6. REPRESENTATION IN EXISTING SURVEYS

TITLE (None)

Determined Eligible?

Yes

No

Federal

State

County

Local

7. DESCRIPTION

CONDITION

__ excellent

☒ good

__ fair

__ deteriorated

__ ruins

__ unexposed

CHECK ONE

☒ unaltered

__ altered

CHECK ONE

☒ original site

__ moved

date Sept 24, 1986

DESCRIBE THE PRESENT AND ORIGINAL (IF KNOWN) PHYSICAL APPEARANCE

The Heidbrink house is a two story building of a rectangular plan shape. It is constructed of frame with a rear addition (of a shed slope roofline) and a partially enclosed screened in front porch. The original floor plan was just the two bottom rooms. The Heidbrink house is an example of Homestead architecture.

8. SIGNIFICANCE - S. Gasconade County Survey - Albert Heidbrink

PERIOD	AREAS OF SIGNIFICANCE - CHECK AND JUSTIFY BELOW				
<input type="checkbox"/> prehistoric	<input type="checkbox"/> archeology - prehistoric	<input type="checkbox"/> community planning	<input type="checkbox"/> landscape architecture	<input type="checkbox"/> religion	
<input type="checkbox"/> 1400-1499	<input type="checkbox"/> archeology - historic	<input type="checkbox"/> conservation	<input type="checkbox"/> law	<input type="checkbox"/> science	
<input type="checkbox"/> 1500-1599	<input type="checkbox"/> agriculture	<input type="checkbox"/> economics	<input type="checkbox"/> literature	<input type="checkbox"/> sculpture	
<input type="checkbox"/> 1600-1699	<input checked="" type="checkbox"/> architecture	<input type="checkbox"/> education	<input type="checkbox"/> military	<input type="checkbox"/> social / humanitarian	
<input type="checkbox"/> 1700-1799	<input type="checkbox"/> art	<input type="checkbox"/> engineering	<input type="checkbox"/> music	<input type="checkbox"/> theater	
<input type="checkbox"/> 1800-1899	<input type="checkbox"/> commerce	<input type="checkbox"/> exploration / settlement	<input type="checkbox"/> philosophy	<input type="checkbox"/> transportation	
<input checked="" type="checkbox"/> 1900-	<input type="checkbox"/> communications	<input type="checkbox"/> industry	<input type="checkbox"/> politics / government	<input type="checkbox"/> other (specify)	
		<input type="checkbox"/> invention			

SPECIFIC DATES 1911 BUILDER / ARCHITECT Albert Heidbrink

STATEMENT OF SIGNIFICANCE (IN ONE PARAGRAPH)

Architecture - This house is an example of Homestead architecture.

9. MAJOR BIBLIOGRAPHICAL REFERENCES

Irene & Paul Hoenemann

10. GEOGRAPHICAL DATA

ACREAGE OF PROPERTY one lot size QUADRANGLE NAME Rosebud Quad SCALE 1:24000
UTM REFERENCES

A

1	5	6	3	9	6	4	0	4	2	4	9	8	6	0
---	---	---	---	---	---	---	---	---	---	---	---	---	---	---

ZONE EASTING NORTHING

B

--	--	--	--	--	--	--	--	--	--	--	--	--	--	--

ZONE EASTING NORTHING

C

--	--	--	--	--	--	--	--	--	--	--	--	--	--	--

D

--	--	--	--	--	--	--	--	--	--	--	--	--	--	--

VERBAL BOUNDARY DESCRIPTION AND JUSTIFICATION The Heidbrink house is located in Canaan township at the above referenced UTM coordinates. This location recognizes the building and the parameter of the grounds upon which it rests.

11. FORM PREPARED BY

NAME / TITLE Barbara S. Black - Assistant Historic Preservation Coordinator

ORGANIZATION Meramec Regional Planning Commission

ADDRESS 101 West Tenth Street, Rolla, Missouri 65401

DATE 1986



MISSOURI OFFICE OF HISTORIC PRESERVATION / INVENTORY SURVEY FORM

1. NAME House at Rosebud

HISTORIC

AND / OR COMMON

2. LOCATION T42N. R4W. S17.

STREET & NUMBER Third & Rosebud

CITY, TOWN Rosebud

VICINITY OF Canaan Township

STATE Missouri

CODE 29

COUNTY

Southern Gasconade

CODE 073

3. CLASSIFICATION

CATEGORY

OWNERSHIP

STATUS

PRESENT USE

☐ district☐ public☐ occupied☐ agriculture☐ museum☒ building(s)☒ private☒ unoccupied☐ commercial☐ park☐ structure☐ both☐ work in progress☐ educational☐ private residence☐ site

PUBLIC ACQUISITION

ACCESSIBLE

☐ entertainment☐ religious☐ object☐ in process☐ yes: restricted☐ government☐ scientific☐ being considered☐ yes: unrestricted☐ industrial☐ transportation☒ N/A☒ no☐ military☐ other: _____

4. OWNER OF PROPERTY

NAME

STREET & NUMBER

CITY, TOWN

VICINITY OF

STATE Missouri

5. LOCATION OF LEGAL DESCRIPTION

Assessor's Office
Phelps County Courthouse
Rolla, Missouri 65401

6. REPRESENTATION IN EXISTING SURVEYS

TITLE (None)

Determined Eligible?

Yes

No

Federal

State

County

Local

7. DESCRIPTION

CONDITION

CHECK ONE

CHECK ONE

☐ excellent☒ deteriorated☒ unaltered☒ original site☐ good☐ ruins☐ altered☐ moved date Aug 4, 1986☐ fair☐ unexposed

DESCRIBE THE PRESENT AND ORIGINAL (IF KNOWN) PHYSICAL APPEARANCE

This is a one story brick structure. As is obvious by the photo, the doors and windows have been removed. This small building has a tin roof, a gable roofline, and a straddle ridge brick chimney. This building is an example of Vernacular architecture.

8. SIGNIFICANCE - Southern Gasconade County Survey - Rosebud House

PERIOD	AREAS OF SIGNIFICANCE - CHECK AND JUSTIFY BELOW			
<input type="checkbox"/> prehistoric	<input type="checkbox"/> archeology - prehistoric	<input type="checkbox"/> community planning	<input type="checkbox"/> landscape architecture	<input type="checkbox"/> religion
<input type="checkbox"/> 1400-1499	<input type="checkbox"/> archeology - historic	<input type="checkbox"/> conservation	<input type="checkbox"/> law	<input type="checkbox"/> science
<input type="checkbox"/> 1500-1599	<input type="checkbox"/> agriculture	<input type="checkbox"/> economics	<input type="checkbox"/> literature	<input type="checkbox"/> sculpture
<input type="checkbox"/> 1600-1699	<input checked="" type="checkbox"/> architecture	<input type="checkbox"/> education	<input type="checkbox"/> military	<input type="checkbox"/> social / humanitarian
<input type="checkbox"/> 1700-1799	<input type="checkbox"/> art	<input type="checkbox"/> engineering	<input type="checkbox"/> music	<input type="checkbox"/> theater
<input type="checkbox"/> 1800-1899	<input type="checkbox"/> commerce	<input type="checkbox"/> exploration / settlement	<input type="checkbox"/> philosophy	<input type="checkbox"/> transportation
<input checked="" type="checkbox"/> 1900-	<input type="checkbox"/> communications	<input type="checkbox"/> industry	<input type="checkbox"/> politics / government	<input type="checkbox"/> other (specify)
		<input type="checkbox"/> invention		

SPECIFIC DATES	Circa 1913	BUILDER / ARCHITECT
----------------	------------	---------------------

STATEMENT OF SIGNIFICANCE (IN ONE PARAGRAPH)

Architecture - This building is an example of Vernacular architecture.

9. MAJOR BIBLIOGRAPHICAL REFERENCES

George A. Langenberg

10. GEOGRAPHICAL DATA

ACREAGE OF PROPERTY one lot size QUADRANGLE NAME Rosebud Quad SCALE 1:24000
UTM REFERENCES

A	<table><tr><td>1</td><td>5</td></tr></table>	1	5	<table><tr><td>6</td><td>4</td><td>0</td><td>8</td><td>8</td><td>0</td></tr></table>	6	4	0	8	8	0	<table><tr><td>4</td><td>2</td><td>4</td><td>9</td><td>8</td><td>0</td><td>0</td></tr></table>	4	2	4	9	8	0	0	B	<table><tr><td></td><td></td><td></td><td></td><td></td><td></td><td></td><td></td></tr></table>									<table><tr><td></td><td></td><td></td><td></td><td></td><td></td><td></td><td></td></tr></table>									<table><tr><td></td><td></td><td></td><td></td><td></td><td></td><td></td><td></td></tr></table>																	
1	5																																																						
6	4	0	8	8	0																																																		
4	2	4	9	8	0	0																																																	
	ZONE	EASTING	NORTHING		ZONE	EASTING	NORTHING																																																
C	<table><tr><td></td><td></td><td></td><td></td><td></td><td></td><td></td><td></td></tr></table>									<table><tr><td></td><td></td><td></td><td></td><td></td><td></td><td></td><td></td></tr></table>									<table><tr><td></td><td></td><td></td><td></td><td></td><td></td><td></td><td></td></tr></table>									D	<table><tr><td></td><td></td><td></td><td></td><td></td><td></td><td></td><td></td></tr></table>									<table><tr><td></td><td></td><td></td><td></td><td></td><td></td><td></td><td></td></tr></table>									<table><tr><td></td><td></td><td></td><td></td><td></td><td></td><td></td><td></td></tr></table>								
	ZONE	EASTING	NORTHING		ZONE	EASTING	NORTHING																																																

VERBAL BOUNDARY DESCRIPTION AND JUSTIFICATION The Rosebud house is located in Canaan township at the above referenced UTM coordinates. This location recognizes the building and the parameter of the grounds upon which it rests.

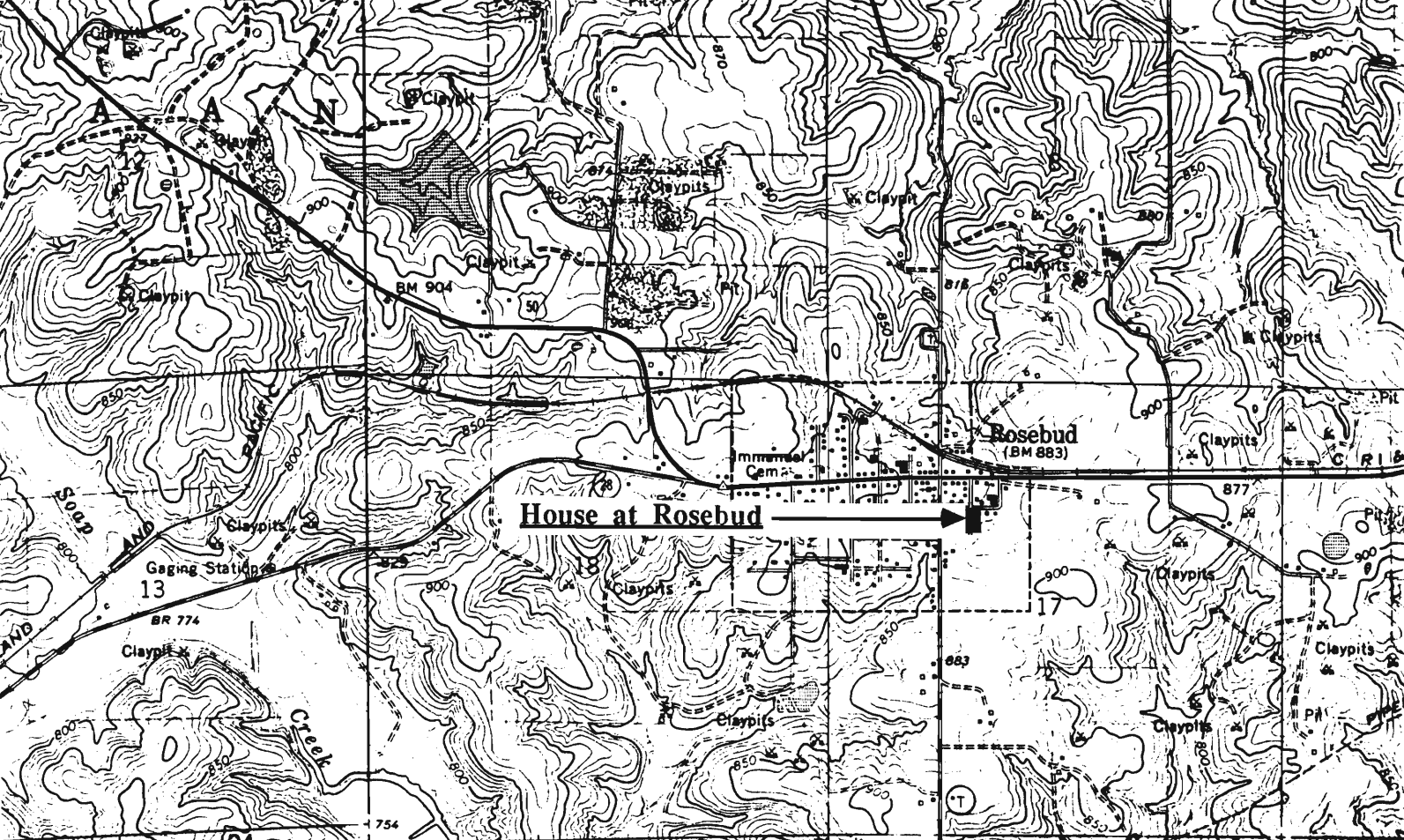
11. FORM PREPARED BY

NAME / TITLE	Barbara S. Black - Assistant Historic Preservation Coordinator
--------------	----------------------------------------------------------------

ORGANIZATION	Meramec Regional Planning Commission
--------------	--------------------------------------

ADDRESS	101 West Tenth Street, Rolla, Missouri 65401
---------	----------------------------------------------

DATE	8-4-86
------	--------



HOUSE AT ROSEBUD
Rosebud, Mo.

(Southern Gasconade County Survey)

U. S. G. S. 7.5 Minute Topographic Map
Rosebud Quadrangle
Scale: 1:24,000

UTM REFERENCES
Zone: 15
Easting: 640880
Northing: 4249800



6AAS003-135

MISSOURI OFFICE OF HISTORIC PRESERVATION / INVENTORY SURVEY FORM

1. NAME The George Langenberg House

HISTORIC

AND / OR COMMON

2. LOCATION T42N. R5W. S17.

STREET & NUMBER

CITY, TOWN Rosebud

VICINITY OF Canaan Township

STATE Missouri

CODE 29

COUNTY

Southern Gasconade

CODE 073

3. CLASSIFICATION

CATEGORY

OWNERSHIP

STATUS

PRESENT USE

__ district

__ public

☒ occupied

__ agriculture

__ museum

☒ building(s)

☒ private

__ unoccupied

__ commercial

__ park

__ structure

__ both

__ work in progress

__ educational

☒ private residence

__ site

PUBLIC ACQUISITION

ACCESSIBLE

__ entertainment

__ religious

__ object

__ in process

__ yes: restricted

__ government

__ scientific

__ being considered

__ yes: unrestricted

__ industrial

__ transportation

☒ N/A

☒ no

__ military

__ other: _____

4. OWNER OF PROPERTY

NAME

STREET & NUMBER

CITY, TOWN

VICINITY OF

STATE Missouri

5. LOCATION OF LEGAL DESCRIPTION

Assessor's Office
Phelps County Courthouse
Rolla, Missouri 65401

6. REPRESENTATION IN EXISTING SURVEYS

TITLE (None)

Determined Eligible?

Yes

No

Federal

State

County

Local

7. DESCRIPTION

CONDITION

CHECK ONE

CHECK ONE

☒ excellent

__ deteriorated

☒ unaltered

☒ original site

__ good

__ ruins

__ altered

__ moved

date Aug 5, 1986

__ fair

__ unexposed

DESCRIBE THE PRESENT AND ORIGINAL (IF KNOWN) PHYSICAL APPEARANCE

The Langenberg house is made of is a two story structure constructed from cement blocks. It has gable rooflines with wide eaves and a shingleroof; there is a roof dormer with paired windows. The front porch is a pediment overhang with partial wood piers. The front door has side transom lights. The Langenberg house is an example of modified Greek Revival architecture.

8. SIGNIFICANCE - *Southern Gasconade County Survey - George Langenberg House-*

PERIOD	AREAS OF SIGNIFICANCE - CHECK AND JUSTIFY BELOW				
<input type="checkbox"/> prehistoric	<input type="checkbox"/> archeology - prehistoric	<input type="checkbox"/> community planning	<input type="checkbox"/> landscape architecture	<input type="checkbox"/> religion	
<input type="checkbox"/> 1400-1499	<input type="checkbox"/> archeology - historic	<input type="checkbox"/> conservation	<input type="checkbox"/> law	<input type="checkbox"/> science	
<input type="checkbox"/> 1500-1599	<input type="checkbox"/> agriculture	<input type="checkbox"/> economics	<input type="checkbox"/> literature	<input type="checkbox"/> sculpture	
<input type="checkbox"/> 1600-1699	<input checked="" type="checkbox"/> architecture	<input type="checkbox"/> education	<input type="checkbox"/> military	<input type="checkbox"/> social / humanitarian	
<input type="checkbox"/> 1700-1799	<input type="checkbox"/> art	<input type="checkbox"/> engineering	<input type="checkbox"/> music	<input type="checkbox"/> theater	
<input type="checkbox"/> 1800-1899	<input type="checkbox"/> commerce	<input type="checkbox"/> exploration / settlement	<input type="checkbox"/> philosophy	<input type="checkbox"/> transportation	
<input checked="" type="checkbox"/> 1900-	<input type="checkbox"/> communications	<input type="checkbox"/> industry	<input type="checkbox"/> politics / government	<input type="checkbox"/> other (specify)	
		<input type="checkbox"/> invention			

SPECIFIC DATES 1929 BUILDER / ARCHITECT Langenberg

STATEMENT OF SIGNIFICANCE (IN ONE PARAGRAPH)

Architecture - The Langenberg house is an interesting example of Greek Revival architecture in the town of Rosebud.

9. MAJOR BIBLIOGRAPHICAL REFERENCES

George A. Langenberg

10. GEOGRAPHICAL DATA

ACREAGE OF PROPERTY one lot size QUADRANGLE NAME Rosebud Quad SCALE 1:24000
UTM REFERENCES

A

1	5	6	3	9	7	4	0
---	---	---	---	---	---	---	---

4	2	4	9	7	0	0
---	---	---	---	---	---	---

ZONE EASTING NORTHING

B

--	--	--	--	--	--	--

--	--	--	--	--	--	--

--	--	--	--	--	--	--

ZONE EASTING NORTHING

C

--	--	--	--	--	--	--

--	--	--	--	--	--	--

D

--	--	--	--	--	--	--

--	--	--	--	--	--	--

VERBAL BOUNDARY DESCRIPTION AND JUSTIFICATION The Langenberg house is located in Canaan township at the above referenced UTM coordinates. This location recognizes the building and the parameter of the grounds upon which it rests.

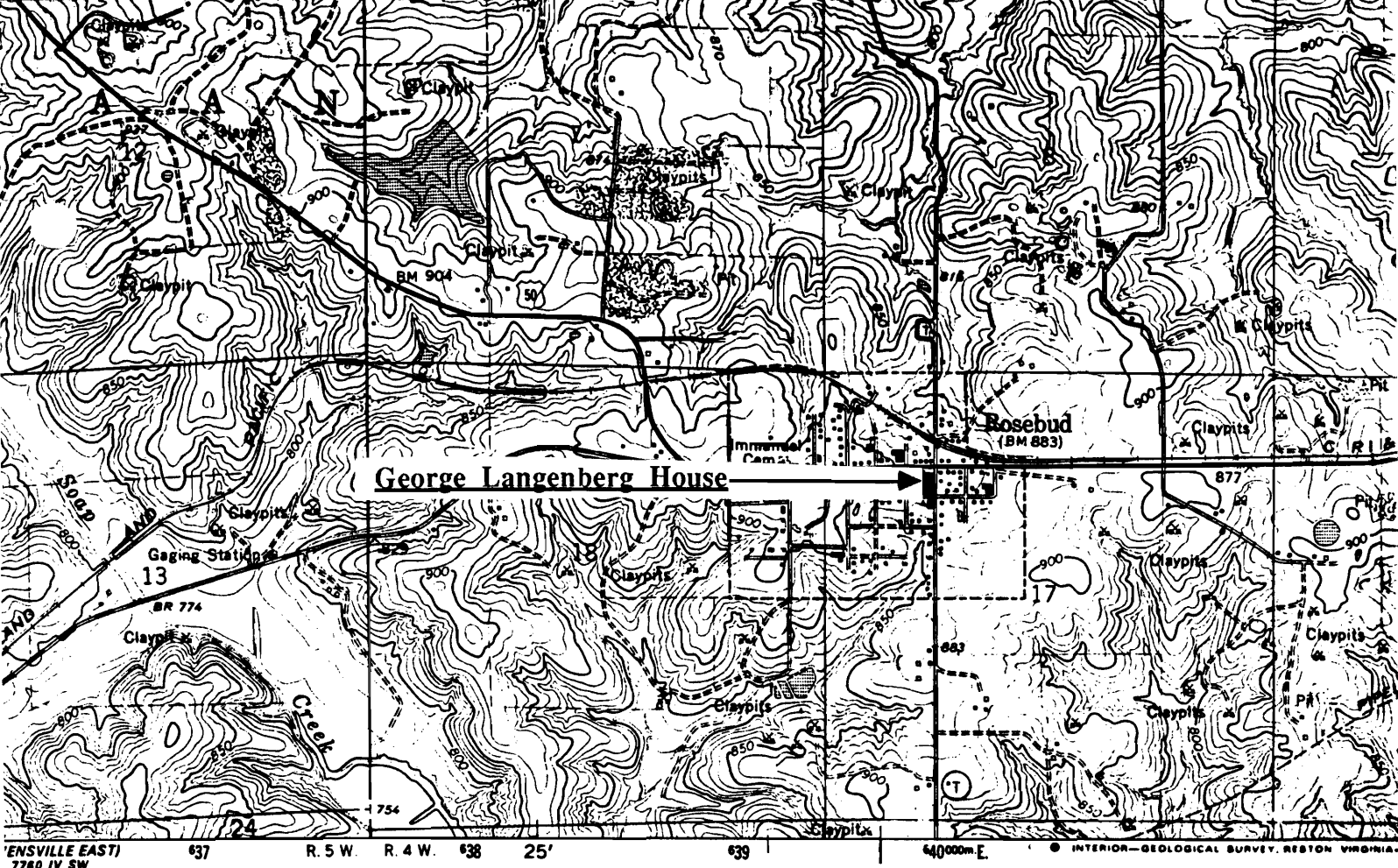
11. FORM PREPARED BY

NAME / TITLE Barbara S. Black - Assistant Historic Preservation Coordinator

ORGANIZATION Meramec Regional Planning Commission

ADDRESS 101 West Tenth Street, Rolla, Missouri 65401

DATE 8-4-86



GEORGE LANGENBERG HOUSE
Rosebud, Mo.

(Southern Gasconade County Survey)

U. S. G. S. 7.5 Minute Topographic Map
Rosebud Quadrangle
Scale: 1:24,000

UTM REFERENCES
Zone: 15
Easting: 639740
Northing: 4249700



6AAS003-136

MISSOURI OFFICE OF HISTORIC PRESERVATION / INVENTORY SURVEY FORM

1. NAME Immanuel Lutheran Church
HISTORIC

AND / OR COMMON

2. LOCATION T42N. R4W. S17.

STREET & NUMBER Hwy. 50

CITY, TOWN Rosebud VICINITY OF Canaan Township

STATE Missouri CODE 29 COUNTY Southern Gasconade CODE 073

3. CLASSIFICATION

CATEGORY	OWNERSHIP	STATUS	PRESENT USE
<input type="checkbox"/> district	<input type="checkbox"/> public	<input checked="" type="checkbox"/> occupied	<input type="checkbox"/> agriculture
<input checked="" type="checkbox"/> building(s)	<input checked="" type="checkbox"/> private	<input type="checkbox"/> unoccupied	<input type="checkbox"/> commercial
<input type="checkbox"/> structure	<input type="checkbox"/> both	<input type="checkbox"/> work in progress	<input type="checkbox"/> educational
<input type="checkbox"/> site	PUBLIC ACQUISITION	ACCESSIBLE	<input type="checkbox"/> entertainment
<input type="checkbox"/> object	<input type="checkbox"/> in process	<input type="checkbox"/> yes: restricted	<input checked="" type="checkbox"/> religious
	<input type="checkbox"/> being considered	<input type="checkbox"/> yes: unrestricted	<input type="checkbox"/> scientific
	<input checked="" type="checkbox"/> N/A	<input checked="" type="checkbox"/> no	<input type="checkbox"/> industrial
			<input type="checkbox"/> military
			<input type="checkbox"/> other: _____

4. OWNER OF PROPERTY

NAME Immanuel Lutheran ChurchThe Lutheran Methodist Church

STREET & NUMBER

CITY, TOWN VICINITY OF STATE Missouri

5. LOCATION OF LEGAL DESCRIPTION

Assessor's Office
Phelps County Courthouse
Rolla, Missouri 65401

6. REPRESENTATION IN EXISTING SURVEYS

TITLE (None)	Determined Eligible?	Yes	No	Federal	State	County	Local
--------------	----------------------	-----	----	---------	-------	--------	-------

7. DESCRIPTION

CONDITION		CHECK ONE	CHECK ONE
<input checked="" type="checkbox"/> excellent	<input type="checkbox"/> deteriorated	<input checked="" type="checkbox"/> unaltered	<input checked="" type="checkbox"/> original site
<input type="checkbox"/> good	<input type="checkbox"/> ruins	<input type="checkbox"/> altered	<input type="checkbox"/> moved date Aug 4, 1986
<input type="checkbox"/> fair	<input type="checkbox"/> unexposed		

DESCRIBE THE PRESENT AND ORIGINAL (IF KNOWN) PHYSICAL APPEARANCE

The Immanuel Lutheran Church was built in 1914 to replace the original frame Church. It is a brick structure with lancet style stained glass windows, steeply pitched roofline and a spire belltower. This Church is an example of Victorian Gothic architecture.

8. SIGNIFICANCE - *Southern Gasconade County Survey - Immanuel Lutheran Church* -

PERIOD	AREAS OF SIGNIFICANCE - CHECK AND JUSTIFY BELOW				
<input type="checkbox"/> prehistoric	<input type="checkbox"/> archeology - prehistoric	<input type="checkbox"/> community planning	<input type="checkbox"/> landscape architecture	<input checked="" type="checkbox"/> religion	
<input type="checkbox"/> 1400-1499	<input type="checkbox"/> archeology - historic	<input type="checkbox"/> conservation	<input type="checkbox"/> law	<input type="checkbox"/> science	
<input type="checkbox"/> 1500-1599	<input type="checkbox"/> agriculture	<input type="checkbox"/> economics	<input type="checkbox"/> literature	<input type="checkbox"/> sculpture	
<input type="checkbox"/> 1600-1699	<input type="checkbox"/> architecture	<input type="checkbox"/> education	<input type="checkbox"/> military	<input type="checkbox"/> social / humanitarian	
<input type="checkbox"/> 1700-1799	<input type="checkbox"/> art	<input type="checkbox"/> engineering	<input type="checkbox"/> music	<input type="checkbox"/> theater	
<input type="checkbox"/> 1800-1899	<input type="checkbox"/> commerce	<input type="checkbox"/> exploration / settlement	<input type="checkbox"/> philosophy	<input type="checkbox"/> transportation	
<input checked="" type="checkbox"/> 1900-	<input type="checkbox"/> communications	<input type="checkbox"/> industry	<input type="checkbox"/> politics / government	<input type="checkbox"/> other (specify)	
		<input type="checkbox"/> invention			

SPECIFIC DATES 1914 BUILDER / ARCHITECT Herman Wehmeyer

STATEMENT OF SIGNIFICANCE (IN ONE PARAGRAPH)

Religion - The Immanuel Lutheran Church was built to replace an original frame Church. The contract to construct a new church was originally given to Herman Wehmeyer. It was built in 1914 at a cost (for building and land) of \$3,906.25.

9. MAJOR BIBLIOGRAPHICAL REFERENCES

George A. Langenberg

The Legend of Rosebud, by Stephen J. Kral

10. GEOGRAPHICAL DATA

ACREAGE OF PROPERTY one lot size QUADRANGLE NAME Rosebud Quad SCALE 1:24000
UTM REFERENCES

A

15

639580

4249860

ZONE

EASTING

NORTHING

B

ZONE

EASTING

NORTHING

C

ZONE

EASTING

NORTHING

D

ZONE

EASTING

NORTHING

VERBAL BOUNDARY DESCRIPTION AND JUSTIFICATION The Immanuel Lutheran Church is located in Canaan township at the above referenced UTM coordinates. This location recognizes the building and the parameter of the grounds upon which it rests.

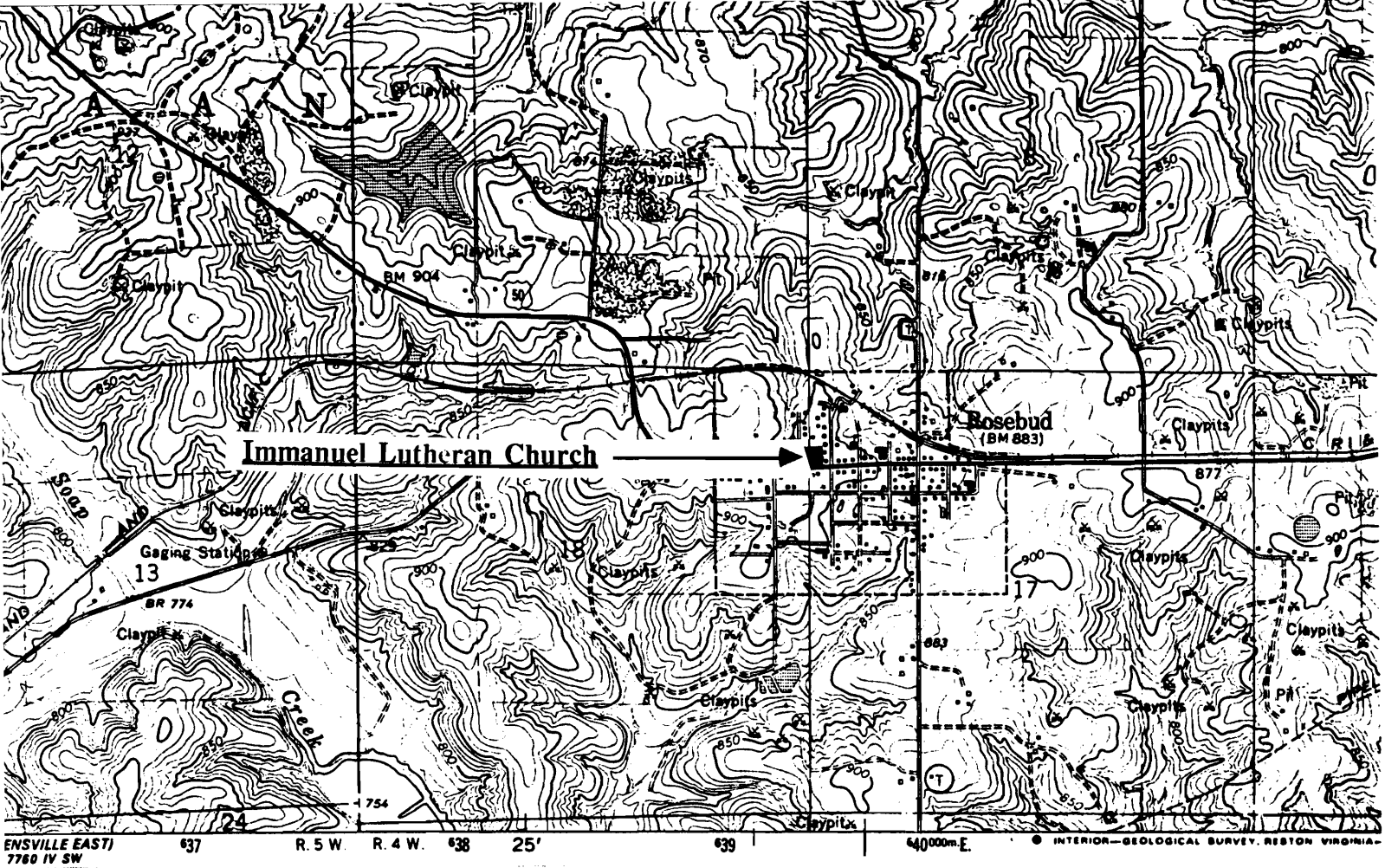
11. FORM PREPARED BY

NAME / TITLE Barbara S. Black - Assistant Historic Preservation Coordinator

ORGANIZATION Meramec Regional Planning Commission

ADDRESS 101 West Tenth Street, Rolla, Missouri 65401

DATE 8-4-86



IMMANUEL LUTHERAN CHURCH
Rosebud, Mo.

(Southern Gasconade County Survey)

U. S. G. S. 7.5 Minute Topographic Map
Rosebud Quadrangle
Scale: 1:24,000

UTM REFERENCES
Zone: 15
Easting: 639580
Northing: 4249860



6AAS003-137

MISSOURI OFFICE OF HISTORIC PRESERVATION / INVENTORY SURVEY FORM

1. NAME Immanuel Lutheran Parsonage

HISTORIC

AND / OR COMMON The Adele Heidbrink House

2. LOCATION T42N. R4W. S

STREET & NUMBER

CITY, TOWN Rosebud

VICINITY OF Canaan Township

STATE Missouri

CODE 29

COUNTY Gasconade County

CODE 073

3. CLASSIFICATION

CATEGORY

___ district

☒ building(s)

___ structure

___ site

___ object

OWNERSHIP

___ public

☒ private

___ both

PUBLIC ACQUISITION

___ in process

___ being considered

☒ N/A

STATUS

☒ occupied

___ unoccupied

___ work in progress

ACCESSIBLE

☒ yes: restricted

___ yes: unrestricted

___ no

PRESENT USE

___ agriculture

___ commercial

___ educational

___ entertainment

___ government

___ industrial

___ military

___ museum

___ park

☒ private residence

___ religious

___ scientific

___ transportation

___ other: ___

4. OWNER OF PROPERTY

NAME Adele Heidbrink House

STREET & NUMBER Hwy. 50

CITY, TOWN Rosebud

VICINITY OF

STATE Missouri

5. LOCATION OF LEGAL DESCRIPTION

Assessor's Office
Phelps County Courthouse
Rolla, Missouri 65401

6. REPRESENTATION IN EXISTING SURVEYS

TITLE (None)	Determined Eligible?	Yes	No	Federal	State	County	Local

7. DESCRIPTION

CONDITION

___ excellent

☒ good

___ fair

___ deteriorated

___ ruins

___ unexposed

CHECK ONE

☒ unaltered

___ altered

CHECK ONE

☒ original site

___ moved

date Sept. 4, 1986

DESCRIBE THE PRESENT AND ORIGINAL (IF KNOWN) PHYSICAL APPEARANCE

The Heidbrink house was originally used as the Lutheran Church parsonage. The house was built around 1905. The walls are 16" thick and are made of brick; the brick was made at the local Korff Brother's kiln in Rosebud. There is a small wooden porch enclosure in front. The Heidbrink house is an example of modified Greek Revival architecture.

8. SIGNIFICANCE - S. Gasconade County Survey -

PERIOD	AREAS OF SIGNIFICANCE - CHECK AND JUSTIFY BELOW				
<input type="checkbox"/> prehistoric	<input type="checkbox"/> archeology - prehistoric	<input type="checkbox"/> community planning	<input type="checkbox"/> landscape architecture	<input checked="" type="checkbox"/> religion	
<input type="checkbox"/> 1400-1499	<input type="checkbox"/> archeology - historic	<input type="checkbox"/> conservation	<input type="checkbox"/> law	<input type="checkbox"/> science	
<input type="checkbox"/> 1500-1599	<input type="checkbox"/> agriculture	<input type="checkbox"/> economics	<input type="checkbox"/> literature	<input type="checkbox"/> sculpture	
<input type="checkbox"/> 1600-1699	<input type="checkbox"/> architecture	<input type="checkbox"/> education	<input type="checkbox"/> military	<input type="checkbox"/> social / humanitarian	
<input type="checkbox"/> 1700-1799	<input type="checkbox"/> art	<input type="checkbox"/> engineering	<input type="checkbox"/> music	<input type="checkbox"/> theater	
<input type="checkbox"/> 1800-1899	<input type="checkbox"/> commerce	<input type="checkbox"/> exploration / settlement	<input type="checkbox"/> philosophy	<input type="checkbox"/> transportation	
<input checked="" type="checkbox"/> 1900-	<input type="checkbox"/> communications	<input type="checkbox"/> industry	<input type="checkbox"/> politics / government	<input type="checkbox"/> other (specify)	
		<input type="checkbox"/> invention			

SPECIFIC DATES	1905	BUILDER / ARCHITECT	August Winter
----------------	------	---------------------	---------------

STATEMENT OF SIGNIFICANCE (IN ONE PARAGRAPH)

Religion - The Heidbrink house was once used as the Lutheran Church parsonage.

9. MAJOR BIBLIOGRAPHICAL REFERENCES

Mrs. Adele Heidbrink

10. GEOGRAPHICAL DATA

ACREAGE OF PROPERTY one lot size QUADRANGLE NAME Rosebud Quad SCALE 1:24000
UTM REFERENCES

A

1	5	6	3	9	5	2	0	4	2	4	9	7	6	0
ZONE		EASTING				NORTHING								

B

ZONE		EASTING				NORTHING								

C

--	--	--	--	--	--	--	--	--	--	--	--	--	--	--

D

--	--	--	--	--	--	--	--	--	--	--	--	--	--	--

VERBAL BOUNDARY DESCRIPTION AND JUSTIFICATION The Heidbrink house is located in Canaan township at the above referenced UTM coordinates. This location recognizes the building and the parameter of the grounds upon which it rests.

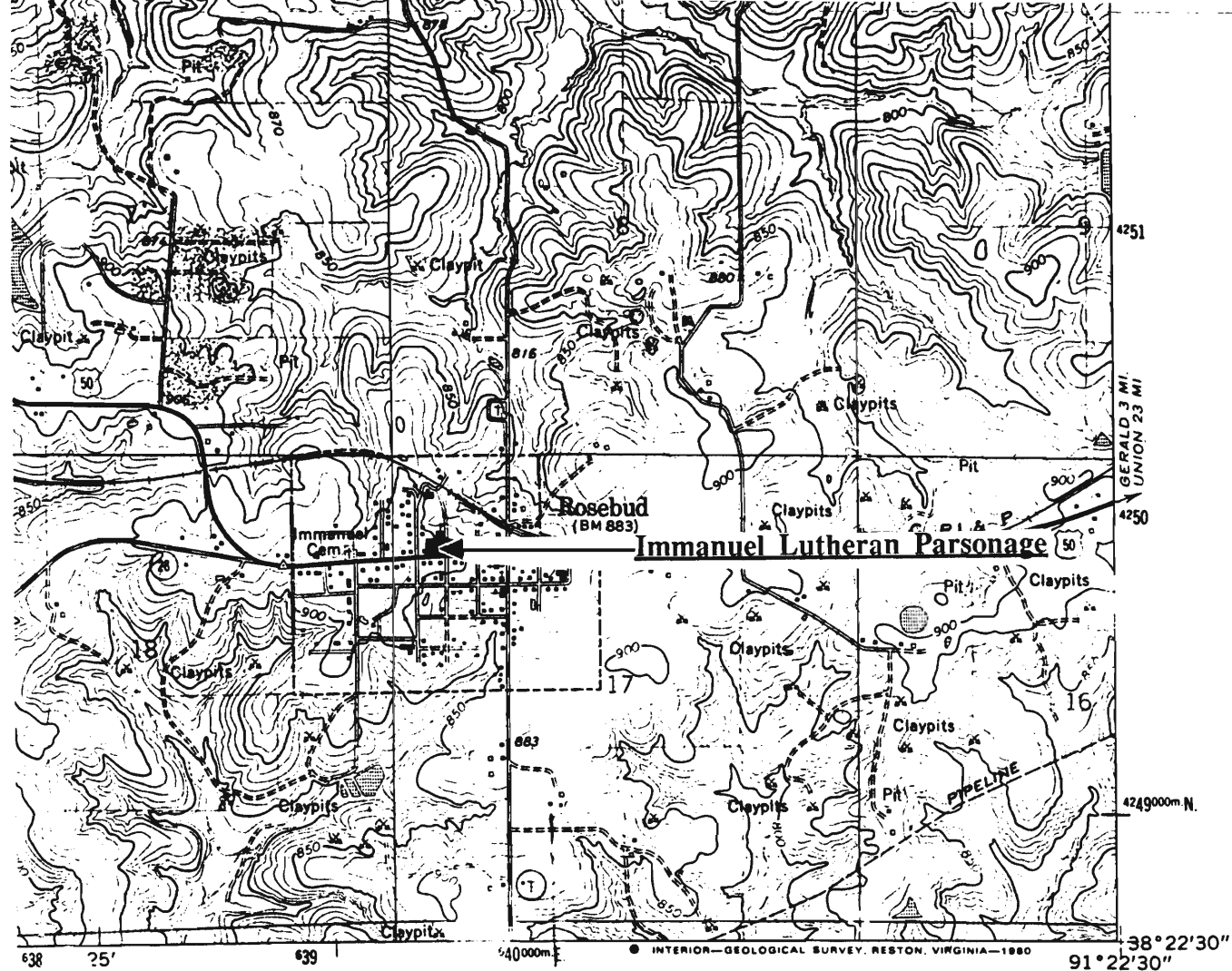
11. FORM PREPARED BY

NAME / TITLE **Barbara S. Black - Assistant Historic Preservation Coordinator**

ORGANIZATION **Meramec Regional Planning Commission**

ADDRESS **101 West Tenth Street, Rolla, Missouri 65401**

DATE **9-8-86**



IMMANUEL LUTHERAN PARSONAGE
Rosebud, Mo.

(Southern Gasconade County Survey)

U. S. G. S. 7.5 Minute Topographic Map
Rosebud Quadrangle
Scale: 1:24,000

UTM REFERENCES

Zone: 15

Easting: 639520

Northing: 4249760



GAAS003-138

MISSOURI OFFICE OF HISTORIC PRESERVATION / INVENTORY SURVEY FORM

1. NAME The Edward Langenberg House

HISTORIC

AND / OR COMMON

2. LOCATION T42N. R5W. S13.

STREET & NUMBER Hwy. 28

CITY, TOWN Rosebud

VICINITY OF Canaan Township

STATE Missouri

CODE 29

COUNTY Gasconade County

CODE 073

3. CLASSIFICATION

CATEGORY

___ district

☒ building(s)

___ structure

___ site

___ object

OWNERSHIP

___ public

☒ private

___ both

PUBLIC ACQUISITION

___ in process

___ being considered

☒ N/A

STATUS

☒ occupied

___ unoccupied

___ work in progress

ACCESSIBLE

☒ yes: restricted

___ yes: unrestricted

___ no

PRESENT USE

___ agriculture

___ commercial

___ educational

___ entertainment

___ government

___ industrial

___ military

___ museum

___ park

☒ private residence

___ religious

___ scientific

___ transportation

___ other: _____

4. OWNER OF PROPERTY

NAME Edward Langenberg

STREET & NUMBER Hwy. 28

CITY, TOWN Rosebud

VICINITY OF Canaan STATE Missouri

5. LOCATION OF LEGAL DESCRIPTION

Assessor's Office
Phelps County Courthouse
Rolla, Missouri 65401

6. REPRESENTATION IN EXISTING SURVEYS

TITLE (None)	Determined Eligible?	Yes	No	Federal	State	County	Local

7. DESCRIPTION

CONDITION

___ excellent

___ good

☒ fair

___ deteriorated

___ ruins

___ unexposed

CHECK ONE

☒ unaltered

___ altered

CHECK ONE

☒ original site

___ moved

date Aug 25, 1986

DESCRIBE THE PRESENT AND ORIGINAL (IF KNOWN) PHYSICAL APPEARANCE

The Edward Langenberg house was built in 1905 by his father, Herman Henry Langenberg. The brick for the house was fired at the Rosebud kiln. This house has a cement foundation, a brick frame, and a shingle roof; there is an alternate brick pattern running along the cornice of the building. A kitchen, porch, and a bathroom were added onto this house in the early 1940s. The Langenberg house is an example of modified Greek Revival architecture.

8. SIGNIFICANCE - S. Gasconade County Survey - Langenberg

PERIOD	AREAS OF SIGNIFICANCE - CHECK AND JUSTIFY BELOW			
<input type="checkbox"/> prehistoric	<input type="checkbox"/> archeology - prehistoric	<input checked="" type="checkbox"/> community planning	<input type="checkbox"/> landscape architecture	<input type="checkbox"/> religion
<input type="checkbox"/> 1400-1499	<input type="checkbox"/> archeology - historic	<input type="checkbox"/> conservation	<input type="checkbox"/> law	<input type="checkbox"/> science
<input type="checkbox"/> 1500-1599	<input type="checkbox"/> agriculture	<input type="checkbox"/> economics	<input type="checkbox"/> literature	<input type="checkbox"/> sculpture
<input type="checkbox"/> 1600-1699	<input type="checkbox"/> architecture	<input type="checkbox"/> education	<input type="checkbox"/> military	<input type="checkbox"/> social / humanitarian
<input type="checkbox"/> 1700-1799	<input type="checkbox"/> art	<input type="checkbox"/> engineering	<input type="checkbox"/> music	<input type="checkbox"/> theater
<input type="checkbox"/> 1800-1899	<input type="checkbox"/> commerce	<input type="checkbox"/> exploration / settlement	<input type="checkbox"/> philosophy	<input type="checkbox"/> transportation
<input checked="" type="checkbox"/> 1900-	<input type="checkbox"/> communications	<input type="checkbox"/> industry	<input type="checkbox"/> politics / government	<input type="checkbox"/> other (specify)
		<input type="checkbox"/> invention		

SPECIFIC DATES	1905	BUILDER / ARCHITECT	Herman Henry Langenberg
----------------	------	---------------------	-------------------------

STATEMENT OF SIGNIFICANCE (IN ONE PARAGRAPH)

Community - a sawmill was once on this property and the old Springfield rd. ran directly in back of the house; Mr. Langenberg helped with the building of the original road.

9. MAJOR BIBLIOGRAPHICAL REFERENCES

Edward Langenberg

10. GEOGRAPHICAL DATA

ACREAGE OF PROPERTY 40 acres QUADRANGLE NAME Rosebud Quad SCALE 1:24000
UTM REFERENCES

A	<table><tr><td>1</td><td>5</td></tr></table>	1	5	<table><tr><td>6</td><td>3</td><td>7</td><td>5</td><td>2</td><td>0</td></tr></table>	6	3	7	5	2	0	<table><tr><td>4</td><td>2</td><td>4</td><td>9</td><td>5</td><td>6</td><td>0</td></tr></table>	4	2	4	9	5	6	0	B	<table><tr><td></td><td></td><td></td><td></td><td></td><td></td><td></td><td></td><td></td><td></td></tr></table>											<table><tr><td></td><td></td><td></td><td></td><td></td><td></td><td></td><td></td><td></td><td></td></tr></table>											<table><tr><td></td><td></td><td></td><td></td><td></td><td></td><td></td><td></td><td></td><td></td></tr></table>																									
1	5																																																																		
6	3	7	5	2	0																																																														
4	2	4	9	5	6	0																																																													
	ZONE	EASTING	NORTHING		ZONE	EASTING	NORTHING																																																												
C	<table><tr><td></td><td></td><td></td><td></td><td></td><td></td><td></td><td></td><td></td><td></td></tr></table>											<table><tr><td></td><td></td><td></td><td></td><td></td><td></td><td></td><td></td><td></td><td></td></tr></table>											<table><tr><td></td><td></td><td></td><td></td><td></td><td></td><td></td><td></td><td></td><td></td></tr></table>											D	<table><tr><td></td><td></td><td></td><td></td><td></td><td></td><td></td><td></td><td></td><td></td></tr></table>											<table><tr><td></td><td></td><td></td><td></td><td></td><td></td><td></td><td></td><td></td><td></td></tr></table>											<table><tr><td></td><td></td><td></td><td></td><td></td><td></td><td></td><td></td><td></td><td></td></tr></table>										

VERBAL BOUNDARY DESCRIPTION AND JUSTIFICATION The Langenberg house is located in Canaan township at the above referenced UTM coordinates. This location recognizes the building and the parameter of the grounds upon which it rests.

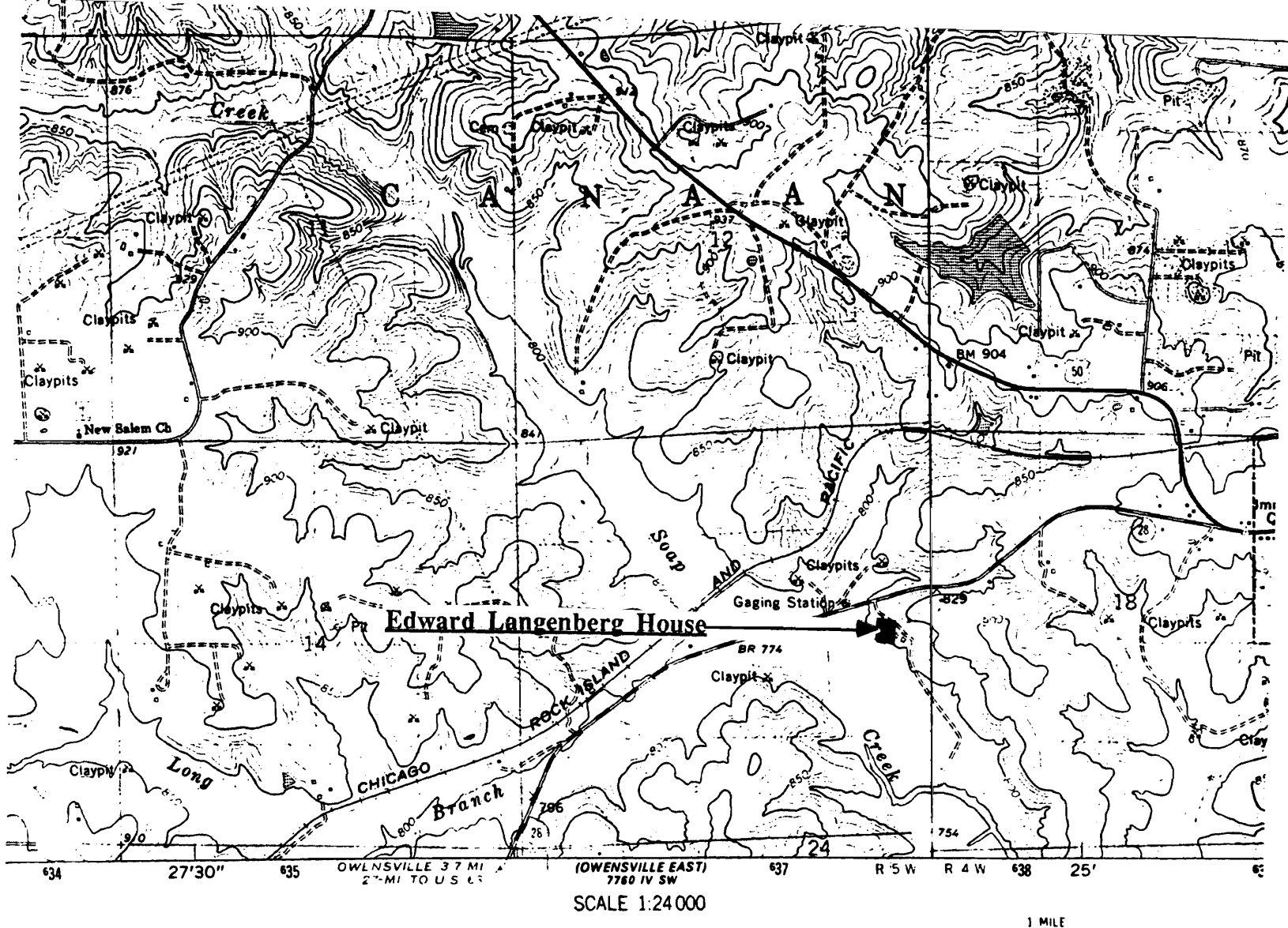
11. FORM PREPARED BY

NAME / TITLE	Barbara S. Black - Assistant Historic Preservation Coordinator
--------------	----------------------------------------------------------------

ORGANIZATION	Meramec Regional Planning Commission
--------------	--------------------------------------

ADDRESS	101 West Tenth Street, Rolla, Missouri 65401
---------	----------------------------------------------

DATE	8-25-86
------	---------



THE EDWARD LANGENBERG HOUSE
Rosebud, Mo.

(Southern Gasconade County Survey)

U. S. G. S. 7.5 Minute Topographic Map
Rosebud Quadrangle
Scale: 1:24,000

UTM REFERENCES

Zone: 15

Easting: 637520

Northing: 4249560



MISSOURI OFFICE OF HISTORIC PRESERVATION / INVENTORY SURVEY FORM

1. NAME		The Langenberg Barn					
HISTORIC							
AND / OR COMMON							
2. LOCATION		T42N. R5W. S13.					
STREET & NUMBER		Hwy. 28					
CITY, TOWN		Rosebud		VICINITY OF		Canaan Township	
STATE Missouri		CODE 29		COUNTY Gasconade County		CODE 073	
3. CLASSIFICATION							
CATEGORY		OWNERSHIP		STATUS		PRESENT USE	
<input type="checkbox"/> district		<input type="checkbox"/> public		<input checked="" type="checkbox"/> occupied		<input type="checkbox"/> agriculture	
<input checked="" type="checkbox"/> building(s)		<input checked="" type="checkbox"/> private		<input type="checkbox"/> unoccupied		<input type="checkbox"/> commercial	
<input type="checkbox"/> structure		<input type="checkbox"/> both		<input type="checkbox"/> work in progress		<input type="checkbox"/> educational	
<input type="checkbox"/> site		PUBLIC ACQUISITION		ACCESSIBLE		<input type="checkbox"/> entertainment	
<input type="checkbox"/> object		<input type="checkbox"/> in process		<input checked="" type="checkbox"/> yes: restricted		<input type="checkbox"/> government	
		<input type="checkbox"/> being considered		<input type="checkbox"/> yes: unrestricted		<input type="checkbox"/> industrial	
		<input checked="" type="checkbox"/> N/A		<input type="checkbox"/> no		<input type="checkbox"/> military	
						<input type="checkbox"/> museum	
						<input type="checkbox"/> park	
						<input checked="" type="checkbox"/> private residence	
						<input type="checkbox"/> religious	
						<input type="checkbox"/> scientific	
						<input type="checkbox"/> transportation	
						<input type="checkbox"/> other: _____	
4. OWNER OF PROPERTY							
NAME		Edward Langenberg					
STREET & NUMBER							
CITY, TOWN		(Rural) Rosebud		VICINITY OF		STATE Missouri	
5. LOCATION OF LEGAL DESCRIPTION							
Assessor's Office Phelps County Courthouse Rolla, Missouri 65401							
6. REPRESENTATION IN EXISTING SURVEYS							
TITLE (None)		Determined Eligible?		Yes	No	Federal	State
							County
							Local
7. DESCRIPTION							
CONDITION		CHECK ONE		CHECK ONE			
<input type="checkbox"/> excellent		<input checked="" type="checkbox"/> unaltered		<input checked="" type="checkbox"/> original site			
<input checked="" type="checkbox"/> good		<input type="checkbox"/> altered		<input type="checkbox"/> moved			
<input type="checkbox"/> fair				date <u>Aug 25, 1986</u>			
DESCRIBE THE PRESENT AND ORIGINAL (IF KNOWN) PHYSICAL APPEARANCE							

This barn was originally built around 1884 by Herman Henry Langenberg . It has a stone foundation, and a frame made from pine and beechwood sawed lumber. The brick silo (fired at the Koch kiln in Rosebud) was added sometime in the early 1900s.

8. SIGNIFICANCE - S. Gasconade County Survey - Langenberg Barn

PERIOD	AREAS OF SIGNIFICANCE - CHECK AND JUSTIFY BELOW				
<input type="checkbox"/> prehistoric	<input type="checkbox"/> archeology - prehistoric	<input checked="" type="checkbox"/> community planning	<input type="checkbox"/> landscape architecture	<input type="checkbox"/> religion	
<input type="checkbox"/> 1400-1499	<input type="checkbox"/> archeology - historic	<input type="checkbox"/> conservation	<input type="checkbox"/> law	<input type="checkbox"/> science	
<input type="checkbox"/> 1500-1599	<input type="checkbox"/> agriculture	<input type="checkbox"/> economics	<input type="checkbox"/> literature	<input type="checkbox"/> sculpture	
<input type="checkbox"/> 1600-1699	<input type="checkbox"/> architecture	<input type="checkbox"/> education	<input type="checkbox"/> military	<input type="checkbox"/> social / humanitarian	
<input type="checkbox"/> 1700-1799	<input type="checkbox"/> art	<input type="checkbox"/> engineering	<input type="checkbox"/> music	<input type="checkbox"/> theater	
<input checked="" type="checkbox"/> 1800-1899	<input type="checkbox"/> commerce	<input type="checkbox"/> exploration / settlement	<input type="checkbox"/> philosophy	<input type="checkbox"/> transportation	
<input type="checkbox"/> 1900-	<input type="checkbox"/> communications	<input type="checkbox"/> industry	<input type="checkbox"/> politics / government	<input type="checkbox"/> other (specify)	
		<input type="checkbox"/> invention			

SPECIFIC DATES 1884

BUILDER / ARCHITECT Herman Henry Langenberg

STATEMENT OF SIGNIFICANCE (IN ONE PARAGRAPH)

Community - at one time there was a sawmill on this property run by Erlish & Estes. This property was originally bought by Herman Henry Langenberg in 1884. The Springfield rd. ran directly in back of house.

9. MAJOR BIBLIOGRAPHICAL REFERENCES

Edward Langenberg

10. GEOGRAPHICAL DATA

ACREAGE OF PROPERTY unknown QUADRANGLE NAME Rosebud Quad SCALE 1:24000
UTM REFERENCES

A	<u>1</u> <u>5</u>	<u>6</u> <u>3</u> <u>7</u> <u>6</u> <u>2</u> <u>0</u>	<u>4</u> <u>2</u> <u>4</u> <u>9</u> <u>5</u> <u>4</u> <u>0</u>	B	<u> </u> <u> </u>	<u> </u> <u> </u> <u> </u> <u> </u> <u> </u> <u> </u>	<u> </u> <u> </u> <u> </u> <u> </u> <u> </u> <u> </u>
	ZONE	EASTING	NORTHING		ZONE	EASTING	NORTHING
C	<u> </u> <u> </u>	<u> </u> <u> </u> <u> </u> <u> </u> <u> </u> <u> </u>	<u> </u> <u> </u> <u> </u> <u> </u> <u> </u> <u> </u>	D	<u> </u> <u> </u>	<u> </u> <u> </u> <u> </u> <u> </u> <u> </u> <u> </u>	<u> </u> <u> </u> <u> </u> <u> </u> <u> </u> <u> </u>

VERBAL BOUNDARY DESCRIPTION AND JUSTIFICATION The Langenberg Barn is located in Canaan township at the above referenced UTM coordinates. This location recognizes the building and the parameter of the grounds upon which it rests.

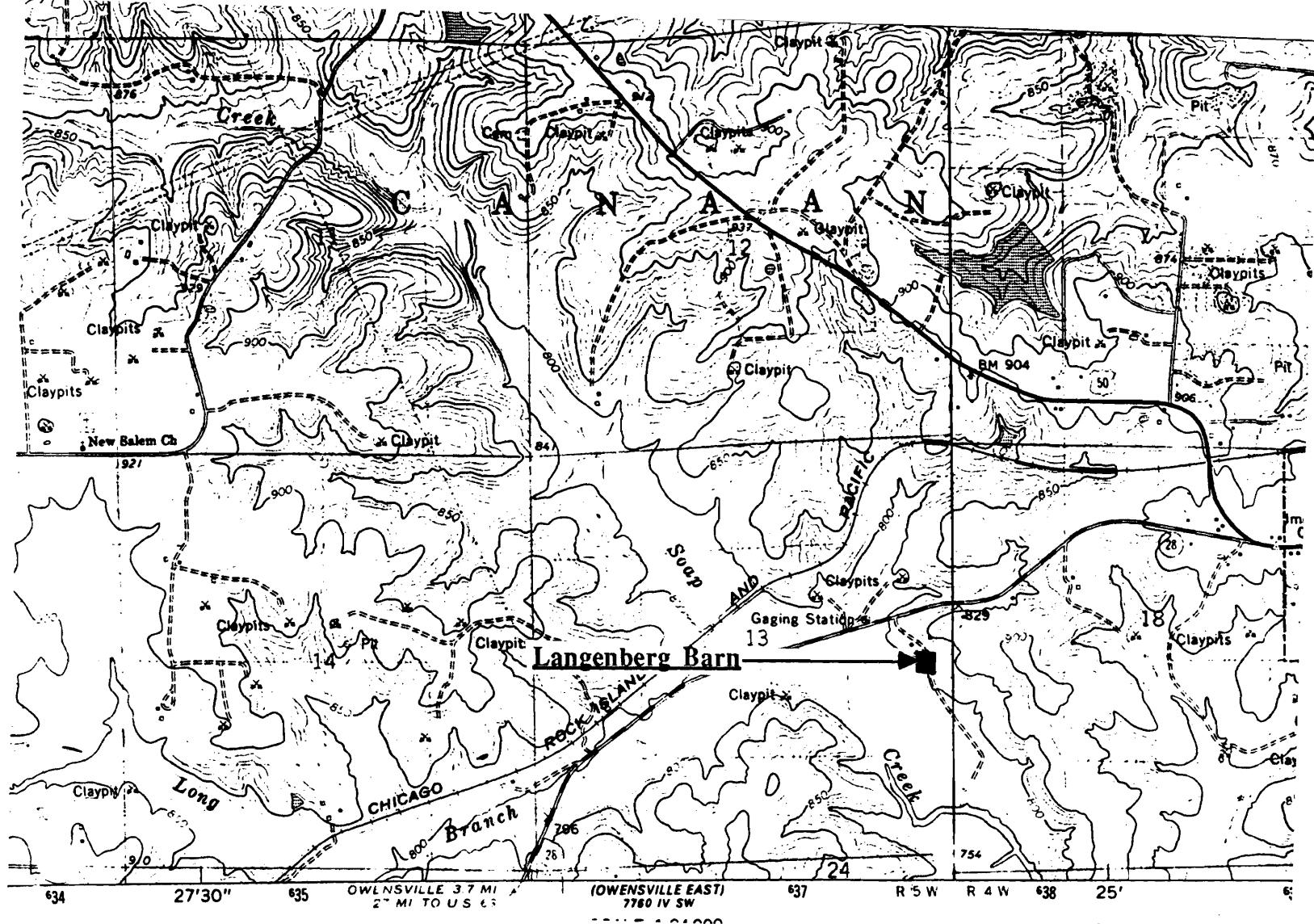
11. FORM PREPARED BY

NAME / TITLE Barbara S. Black - Assistant Historic Preservation Coordinator

ORGANIZATION Meramec Regional Planning Commission

ADDRESS 101 West Tenth Street, Rolla, Missouri 65401

DATE 8-25-86



THE LANGENBERG BARN
Rosebud, Mo.

(Southern Gasconade County Survey)


U. S. G. S. 7.5 Minute Topographic Map
Rosebud Quadrangle
Scale: 1:24,000

UTM REFERENCES

Zone: 15

Easting: 637620

Northing: 4249540



GAAS003-140

MISSOURI OFFICE OF HISTORIC PRESERVATION / INVENTORY SURVEY FORM

1. NAME The Linhardt House

HISTORIC

AND / OR COMMON

2. LOCATION T42N. R4W. S8.

STREET & NUMBER Rosebud Rd.

CITY, TOWN Rosebud

VICINITY OF Canaan Township

STATE Missouri

CODE 29

COUNTY Gasconade County

CODE 073

3. CLASSIFICATION

CATEGORY

OWNERSHIP

STATUS

PRESENT USE

__ district

__ public

☒ occupied

__ agriculture

__ museum

☒ building(s)

☒ private

__ unoccupied

__ commercial

__ park

__ structure

__ both

__ work in progress

__ educational

☒ private residence

__ site

PUBLIC ACQUISITION

ACCESSIBLE

__ entertainment

__ religious

__ object

__ in process

☒ yes: restricted

__ government

__ scientific

__ being considered

__ yes: unrestricted

__ industrial

__ transportation

☒ N/A

__ no

__ military

__ other: __

4. OWNER OF PROPERTY

NAME Mr. & Mrs. Calvin Lindhardt

STREET & NUMBER

CITY, TOWN Rosebud

VICINITY OF

STATE Missouri

5. LOCATION OF LEGAL DESCRIPTION

Assessor's Office
Phelps County Courthouse
Rolla, Missouri 65401

6. REPRESENTATION IN EXISTING SURVEYS

TITLE (None)

Determined Eligible?

Yes

No

Federal

State

County

Local

7. DESCRIPTION

CONDITION

CHECK ONE

CHECK ONE

☒ excellent

__ deteriorated

☒ unaltered

☒ original site

__ good

__ ruins

__ altered

__ moved

date Sept. 4, 1986

__ fair

__ unexposed

DESCRIBE THE PRESENT AND ORIGINAL (IF KNOWN) PHYSICAL APPEARANCE

The Linhardt house is a two story of a "T" plan shape. It was once used as a boarding house for the railroad which passed close by. Construction features of the Linhardt house include a cement foundation, a shingle roof, and a brick frame; the brick was locally made at the Korff Brother's kiln in Rosebud. Architectural features of the building include gable rooflines with return eaves and simple sash windows with segmental brick arches and cement lugsills. The porch has been rebuilt in character with the original; an elevated cement front porch with wooden columns, balusters and a second story "widows walk" with an upper story door. The Linhardt house is an example of modified Greek Revival architecture.

8. SIGNIFICANCE - S. Gasconade County Survey - Linhardt/Rosebud

PERIOD		AREAS OF SIGNIFICANCE - CHECK AND JUSTIFY BELOW		
<input type="checkbox"/> prehistoric	<input type="checkbox"/> archeology - prehistoric	<input checked="" type="checkbox"/> community planning	<input type="checkbox"/> landscape architecture	<input type="checkbox"/> religion
<input type="checkbox"/> 1400-1499	<input type="checkbox"/> archeology - historic	<input type="checkbox"/> conservation	<input type="checkbox"/> law	<input type="checkbox"/> science
<input type="checkbox"/> 1500-1599	<input type="checkbox"/> agriculture	<input type="checkbox"/> economics	<input type="checkbox"/> literature	<input type="checkbox"/> sculpture
<input type="checkbox"/> 1600-1699	<input type="checkbox"/> architecture	<input type="checkbox"/> education	<input type="checkbox"/> military	<input type="checkbox"/> social / humanitarian
<input type="checkbox"/> 1700-1799	<input type="checkbox"/> art	<input type="checkbox"/> engineering	<input type="checkbox"/> music	<input type="checkbox"/> theater
<input type="checkbox"/> 1800-1899	<input type="checkbox"/> commerce	<input type="checkbox"/> exploration / settlement	<input type="checkbox"/> philosophy	<input type="checkbox"/> transportation
<input checked="" type="checkbox"/> 1900-	<input type="checkbox"/> communications	<input type="checkbox"/> industry	<input type="checkbox"/> politics / government	<input type="checkbox"/> other (specify)
		<input type="checkbox"/> invention		

SPECIFIC DATES	Circa 1910	BUILDER / ARCHITECT (possibly) Henry Wehmeyer

STATEMENT OF SIGNIFICANCE (IN ONE PARAGRAPH)

Community - The Linhardt house was once used as a boarding house for the railroad which passed by in Rosebud.

9. MAJOR BIBLIOGRAPHICAL REFERENCES

Mrs. Calvin Linhardt

10. GEOGRAPHICAL DATA

ACREAGE OF PROPERTY unknown QUADRANGLE NAME Rosebud Quad SCALE 1:24000
UTM REFERENCES

A

1	5	6	3	9	8	0	0	4	2	4	9	8	4	0
ZONE		EASTING						NORTHING						

B

ZONE		EASTING						NORTHING						

C

ZONE		EASTING						NORTHING						

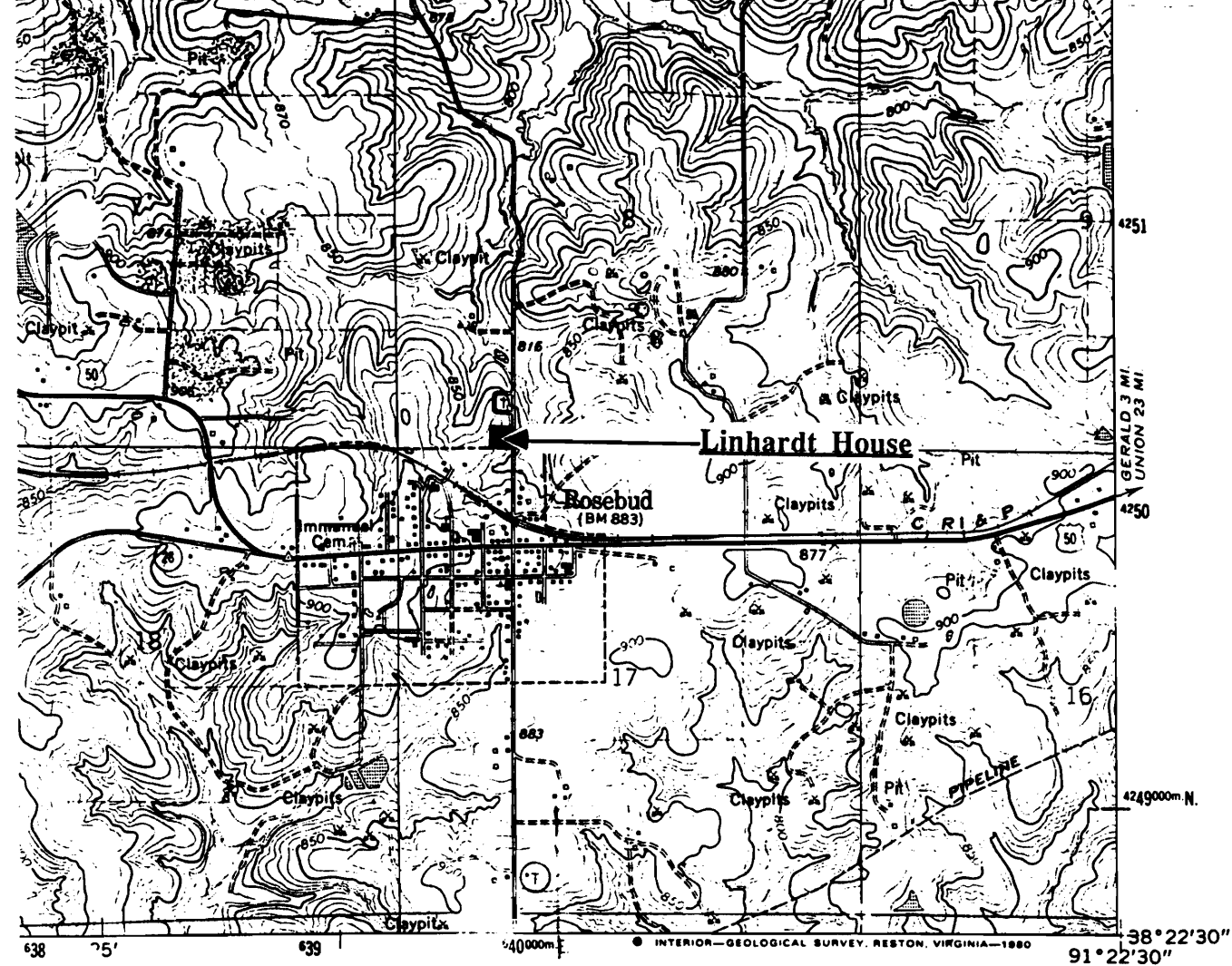
D

ZONE		EASTING						NORTHING						

VERBAL BOUNDARY DESCRIPTION AND JUSTIFICATION The Linhardt house is located in Canaan township at the above referenced UTM coordinates. This location recognizes the building and the parameter of the grounds upon which it rests.

11. FORM PREPARED BY

NAME / TITLE	Barbara S. Black - Assistant Historic Preservation Coordinator		
ORGANIZATION	Meramec Regional Planning Commission		
ADDRESS	101 West Tenth Street, Rolla, Missouri 65401	DATE	9-8-86



THE LINHARDT HOUSE
Rosebud, Mo.

(Southern Gasconade County Survey)

U. S. G. S. 7.5 Minute Topographic Map
Rosebud Quadrangle
Scale: 1:24,000

UTM REFERENCES
Zone: 15
Easting: 639800
Northing: 4249840



6AAS003-141

MISSOURI OFFICE OF HISTORIC PRESERVATION / INVENTORY SURVEY FORM

1. NAME Meyer's Antiques

HISTORIC

AND / OR COMMON Rosebud Grocery Store

2. LOCATION T42N. R4W. S

STREET & NUMBER

CITY, TOWN Rosebud

VICINITY OF Canaan Township

STATE Missouri

CODE 29

COUNTY Gasconade County

CODE 073

3. CLASSIFICATION

CATEGORY

OWNERSHIP

STATUS

PRESENT USE

☐ district

☐ public

☒ occupied

☐ agriculture

☐ museum

☒ building(s)

☒ private

☐ unoccupied

☒ commercial

☐ park

☐ structure

☐ both

☐ work in progress

☐ educational

☐ private residence

☐ site

PUBLIC ACQUISITION

ACCESSIBLE

☐ entertainment

☐ religious

☐ object

☐ in process

☒ yes: restricted

☐ government

☐ scientific

☐ being considered

☐ yes: unrestricted

☐ industrial

☐ transportation

☒ N/A

☐ no

☐ military

☐ other: _____

4. OWNER OF PROPERTY

NAME Helen Meyers

STREET & NUMBER

CITY, TOWN Rosebud

VICINITY OF

STATE Missouri

5. LOCATION OF LEGAL DESCRIPTION

Assessor's Office
Phelps County Courthouse
Rolla, Missouri 65401

6. REPRESENTATION IN EXISTING SURVEYS

TITLE (None)

Determined Eligible?

Yes

No

Federal

State

County

Local

7. DESCRIPTION

CONDITION

CHECK ONE

CHECK ONE

☐ excellent

☐ deteriorated

☒ unaltered

☒ original site

☒ good

☐ ruins

☐ altered

☐ moved

date Sept. 4, 1986

☐ fair

☐ unexposed

DESCRIBE THE PRESENT AND ORIGINAL (IF KNOWN) PHYSICAL APPEARANCE

This building was once used as the Rosebud General Store; however, competition from the larger grocery chain stores have forced it out of business - it has been used as a second hand store for around three years. This building is constructed of brick and is two stories of a square plan shape. It has a flat roofline, a false brick commercial facade, and a brick design along the frieze. Windows are of single sash design set in arched surrounds with partial infills. The brick for this building was probably made at the local Korff Brother's kiln. It is an example of a Commercial style of architecture.

8. SIGNIFICANCE - S. Gasconade County Survey - Meyer's

PERIOD	AREAS OF SIGNIFICANCE - CHECK AND JUSTIFY BELOW				
<input type="checkbox"/> prehistoric	<input type="checkbox"/> archeology - prehistoric	<input type="checkbox"/> community planning	<input type="checkbox"/> landscape architecture	<input type="checkbox"/> religion	
<input type="checkbox"/> 1400-1499	<input type="checkbox"/> archeology - historic	<input type="checkbox"/> conservation	<input type="checkbox"/> law	<input type="checkbox"/> science	
<input type="checkbox"/> 1500-1599	<input type="checkbox"/> agriculture	<input type="checkbox"/> economics	<input type="checkbox"/> literature	<input type="checkbox"/> sculpture	
<input type="checkbox"/> 1600-1699	<input type="checkbox"/> architecture	<input type="checkbox"/> education	<input type="checkbox"/> military	<input type="checkbox"/> social / humanitarian	
<input type="checkbox"/> 1700-1799	<input type="checkbox"/> art	<input type="checkbox"/> engineering	<input type="checkbox"/> music	<input type="checkbox"/> theater	
<input type="checkbox"/> 1800-1899	<input checked="" type="checkbox"/> commerce	<input type="checkbox"/> exploration / settlement	<input type="checkbox"/> philosophy	<input type="checkbox"/> transportation	
<input checked="" type="checkbox"/> 1900-	<input type="checkbox"/> communications	<input type="checkbox"/> industry	<input type="checkbox"/> politics / government	<input type="checkbox"/> other (specify)	
		<input type="checkbox"/> invention			

SPECIFIC DATES	Circa 1926	BUILDER / ARCHITECT	Watman
----------------	------------	---------------------	--------

STATEMENT OF SIGNIFICANCE (IN ONE PARAGRAPH)

Commerce - This building was used as the Rosebud General Grocery Store; it is now a second hand shop.

9. MAJOR BIBLIOGRAPHICAL REFERENCES

Helen Meyers

10. GEOGRAPHICAL DATA

ACREAGE OF PROPERTY one lot size QUADRANGLE NAME Rosebud Quad SCALE 1:24000
UTM REFERENCES

A	<table><tr><td>1</td><td>5</td></tr></table>	1	5	<table><tr><td>6</td><td>3</td><td>9</td><td>8</td><td>0</td><td>0</td></tr></table>	6	3	9	8	0	0	<table><tr><td>4</td><td>2</td><td>4</td><td>9</td><td>8</td><td>4</td><td>0</td></tr></table>	4	2	4	9	8	4	0	B	<table><tr><td></td><td></td><td></td><td></td><td></td><td></td><td></td><td></td></tr></table>									<table><tr><td></td><td></td><td></td><td></td><td></td><td></td><td></td><td></td></tr></table>									<table><tr><td></td><td></td><td></td><td></td><td></td><td></td><td></td><td></td></tr></table>								
1	5																																													
6	3	9	8	0	0																																									
4	2	4	9	8	4	0																																								
	ZONE	EASTING	NORTHING		ZONE	EASTING	NORTHING																																							
C	<table><tr><td></td><td></td><td></td><td></td><td></td><td></td></tr></table>							<table><tr><td></td><td></td><td></td><td></td><td></td><td></td></tr></table>							D	<table><tr><td></td><td></td><td></td><td></td><td></td><td></td></tr></table>							<table><tr><td></td><td></td><td></td><td></td><td></td><td></td></tr></table>							<table><tr><td></td><td></td><td></td><td></td><td></td><td></td></tr></table>																

VERBAL BOUNDARY DESCRIPTION AND JUSTIFICATION The Meyer's Store is located in Canaan township at the above referenced UTM coordinates. This location recognizes the building and the parameter of the grounds upon which it rests.

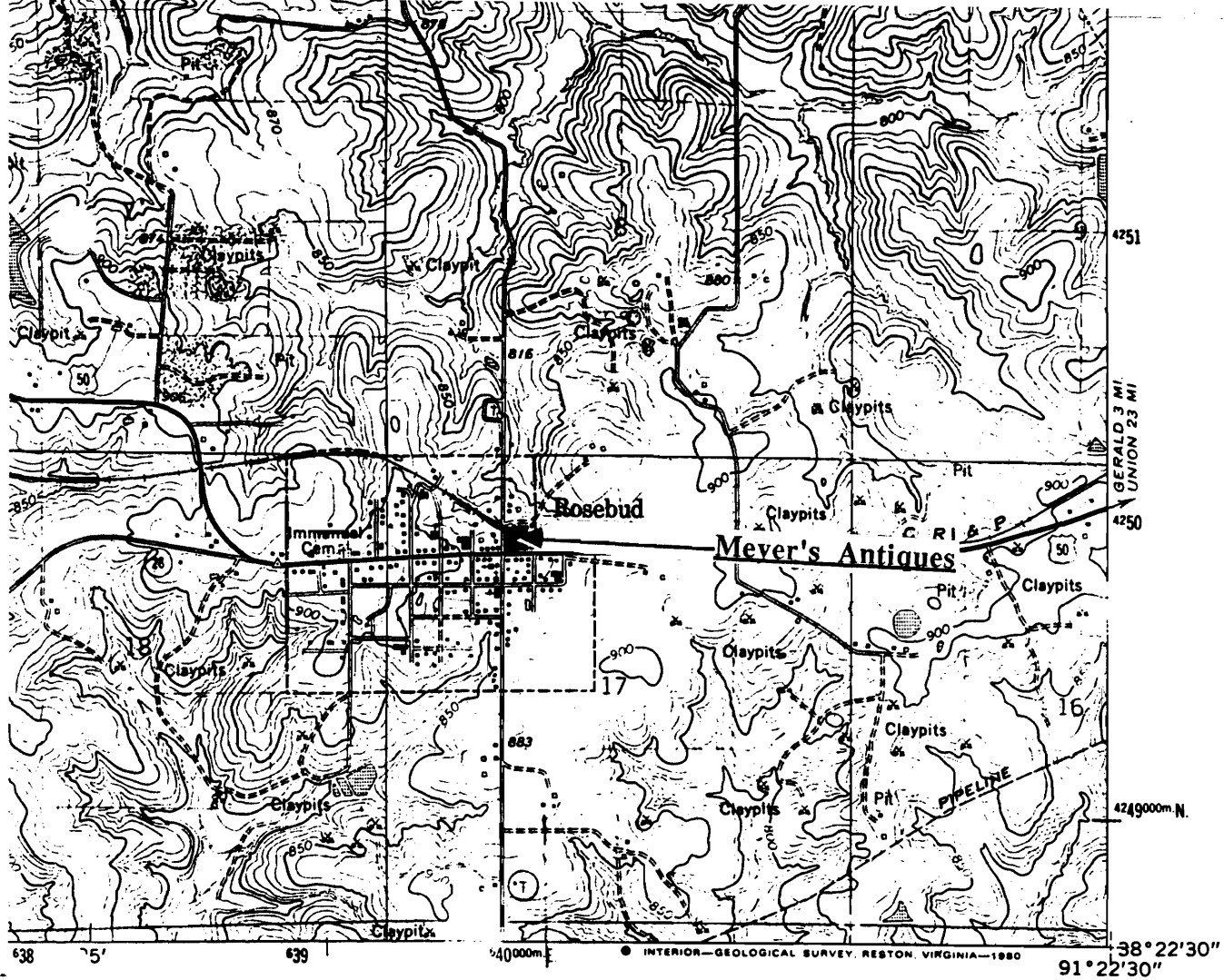
11. FORM PREPARED BY

NAME / TITLE Barbara S. Black - Assistant Historic Preservation Coordinator

ORGANIZATION Meramec Regional Planning Commission

ADDRESS 101 West Tenth Street, Rolla, Missouri 65401

DATE 9-8-86



MEYER'S ANTIQUES
Rosebud, Mo.

(Southern Gasconade County Survey)

U. S. G. S. 7.5 Minute Topographic Map
Rosebud Quadrangle
Scale: 1:24,000

UTM REFERENCES
Zone: 15
Easting: 639800
Northing: 4249840



6AAS003-142

MISSOURI OFFICE OF HISTORIC PRESERVATION / INVENTORY SURVEY FORM

1. NAME The Nicks House

HISTORIC

AND / OR COMMON

2. LOCATION T42N. R5W. S23.

STREET & NUMBER Hwy. 28

CITY, TOWN Rosebud

VICINITY OF Canaan Township

STATE Missouri

CODE 29

COUNTY Gasconade County

CODE 073

3. CLASSIFICATION

CATEGORY

OWNERSHIP

STATUS

PRESENT USE

☐ district

☐ public

☒ occupied

☐ agriculture

☐ museum

☒ building(s)

☒ private

☐ unoccupied

☐ commercial

☐ park

☐ structure

☐ both

☐ work in progress

☐ educational

☒ private residence

☐ site

PUBLIC ACQUISITION

ACCESSIBLE

☐ entertainment

☐ religious

☐ object

☐ in process

☒ yes: restricted

☐ government

☐ scientific

☐ being considered

☐ yes: unrestricted

☐ industrial

☐ transportation

☒ N/A

☐ no

☐ military

☐ other: _____

4. OWNER OF PROPERTY

NAME

Elwood & Phyllis Nicks

STREET & NUMBER

CITY, TOWN

VICINITY OF

STATE Missouri

5. LOCATION OF LEGAL DESCRIPTION

Assessor's Office
Phelps County Courthouse
Rolla, Missouri 65401

6. REPRESENTATION IN EXISTING SURVEYS

TITLE (None)

Determined Eligible?

Yes

No

Federal

State

County

Local

7. DESCRIPTION

CONDITION

☒ excellent

☐ deteriorated

CHECK ONE

☒ unaltered

CHECK ONE

☒ original site

☐ good

☐ ruins

☐ altered

☐ moved

date Sept 24, 1986

☐ fair

☐ unexposed

DESCRIBE THE PRESENT AND ORIGINAL (IF KNOWN) PHYSICAL APPEARANCE

The Nicks House is a two story structure constructed of brick which was fired at the local Rosebud kiln. Windows are slightly arched with lugsills. The front section has a semi hip porch roof and centered double front doors. This building is an example of modified Greek Revival architecture.

8. SIGNIFICANCE - S. Gasconade County Survey -

PERIOD	AREAS OF SIGNIFICANCE - CHECK AND JUSTIFY BELOW			
<input type="checkbox"/> prehistoric	<input type="checkbox"/> archeology - prehistoric	<input checked="" type="checkbox"/> community planning	<input type="checkbox"/> landscape architecture	<input type="checkbox"/> religion
<input type="checkbox"/> 1400-1499	<input type="checkbox"/> archeology - historic	<input type="checkbox"/> conservation	<input type="checkbox"/> law	<input type="checkbox"/> science
<input type="checkbox"/> 1500-1599	<input type="checkbox"/> agriculture	<input type="checkbox"/> economics	<input type="checkbox"/> literature	<input type="checkbox"/> sculpture
<input type="checkbox"/> 1600-1699	<input type="checkbox"/> architecture	<input type="checkbox"/> education	<input type="checkbox"/> military	<input type="checkbox"/> social / humanitarian
<input type="checkbox"/> 1700-1799	<input type="checkbox"/> art	<input type="checkbox"/> engineering	<input type="checkbox"/> music	<input type="checkbox"/> theater
<input type="checkbox"/> 1800-1899	<input type="checkbox"/> commerce	<input type="checkbox"/> exploration / settlement	<input type="checkbox"/> philosophy	<input type="checkbox"/> transportation
<input checked="" type="checkbox"/> 1900-	<input type="checkbox"/> communications	<input type="checkbox"/> industry	<input type="checkbox"/> politics / government	<input type="checkbox"/> other (specify)
		<input type="checkbox"/> invention		

SPECIFIC DATES	1911	BUILDER / ARCHITECT	Sylvester Ates
----------------	------	---------------------	----------------

STATEMENT OF SIGNIFICANCE (IN ONE PARAGRAPH)

Community - the Nicks house was built by Sylvester Ates who also built the log house in back of the house.

9. MAJOR BIBLIOGRAPHICAL REFERENCES

Mrs. Phyllis Nicks

10. GEOGRAPHICAL DATA

ACREAGE OF PROPERTY unknown QUADRANGLE NAME Owensville East Quad SCALE 1:24000
UTM REFERENCES

A

1	5	6	3	4	4	6	0	4	2	4	7	0	8	0
ZONE			EASTING				NORTHING							

B

ZONE			EASTING				NORTHING							

C

--	--	--	--	--	--	--	--	--	--	--	--	--	--	--

D

--	--	--	--	--	--	--	--	--	--	--	--	--	--	--

VERBAL BOUNDARY DESCRIPTION AND JUSTIFICATION The Nicks house is located in Canaan township at the above referenced UTM coordinates. This location recognizes the building and the parameter of the grounds upon which it rests.

11. FORM PREPARED BY

NAME / TITLE Barbara S. Black - Assistant Historic Preservation Coordinator

ORGANIZATION Meramec Regional Planning Commission

ADDRESS 101 West Tenth Street, Rolla, Missouri 65401

DATE 1986



LAAS003-143

MISSOURI OFFICE OF HISTORIC PRESERVATION / INVENTORY SURVEY FORM

1. NAME The Nicks Log House

HISTORIC

AND / OR COMMON

2. LOCATION T42N. R5W. S23.

STREET & NUMBER Hwy 28.

CITY, TOWN Rosebud

VICINITY OF Canaan Township

STATE Missouri

CODE 29

COUNTY Gasconade County

CODE 073

3. CLASSIFICATION

CATEGORY

OWNERSHIP

STATUS

PRESENT USE

__ district

__ public

☒ occupied

__ agriculture

__ museum

☒ building(s)

☒ private

__ unoccupied

__ commercial

__ park

__ structure

__ both

__ work in progress

__ educational

☒ private residence

__ site

PUBLIC ACQUISITION

ACCESSIBLE

__ entertainment

__ religious

__ object

__ in process

☒ yes: restricted

__ government

__ scientific

__ being considered

__ yes: unrestricted

__ industrial

__ transportation

☒ N/A

__ no

__ military

__ other: _____

4. OWNER OF PROPERTY

NAME Phyllis & Elwood Ates

STREET & NUMBER

CITY, TOWN

VICINITY OF

STATE Missouri

5. LOCATION OF LEGAL DESCRIPTION

Assessor's Office
Phelps County Courthouse
Rolla, Missouri 65401

6. REPRESENTATION IN EXISTING SURVEYS

TITLE (None)

Determined Eligible?

Yes

No

Federal

State

County

Local

7. DESCRIPTION

CONDITION

☒ deteriorated

CHECK ONE

☒ unaltered

CHECK ONE

☒ original site

__ excellent

__ ruins

__ altered

__ moved

date Sept 24, 1986

__ good

__ unexposed

__ fair

DESCRIBE THE PRESENT AND ORIGINAL (IF KNOWN) PHYSICAL APPEARANCE

The Nicks log house has a rock foundation, a log frame, and deteriorated weatherboard siding. The roof is covered with tin. It is an example of Utilitarian Log structure.

8. SIGNIFICANCE - S. Gasconade County Survey -

PERIOD	AREAS OF SIGNIFICANCE - CHECK AND JUSTIFY BELOW			
<input type="checkbox"/> prehistoric	<input type="checkbox"/> archeology - prehistoric	<input checked="" type="checkbox"/> community planning	<input type="checkbox"/> landscape architecture	<input type="checkbox"/> religion
<input type="checkbox"/> 1400-1499	<input type="checkbox"/> archeology - historic	<input type="checkbox"/> conservation	<input type="checkbox"/> law	<input type="checkbox"/> science
<input type="checkbox"/> 1500-1599	<input type="checkbox"/> agriculture	<input type="checkbox"/> economics	<input type="checkbox"/> literature	<input type="checkbox"/> sculpture
<input type="checkbox"/> 1600-1699	<input type="checkbox"/> architecture	<input type="checkbox"/> education	<input type="checkbox"/> military	<input type="checkbox"/> social / humanitarian
<input type="checkbox"/> 1700-1799	<input type="checkbox"/> art	<input type="checkbox"/> engineering	<input type="checkbox"/> music	<input type="checkbox"/> theater
<input type="checkbox"/> 1800-1899	<input type="checkbox"/> commerce	<input type="checkbox"/> exploration / settlement	<input type="checkbox"/> philosophy	<input type="checkbox"/> transportation
<input checked="" type="checkbox"/> 1900-	<input type="checkbox"/> communications	<input type="checkbox"/> industry	<input type="checkbox"/> politics / government	<input type="checkbox"/> other (specify)
		<input type="checkbox"/> invention		

SPECIFIC DATES Circ 1900 BUILDER / ARCHITECT Sylvester Ates

STATEMENT OF SIGNIFICANCE (IN ONE PARAGRAPH)

Community - Sylvester Ates built this log cabin and the Nicks house.

9. MAJOR BIBLIOGRAPHICAL REFERENCES

Log Cabin

10. GEOGRAPHICAL DATA

ACREAGE OF PROPERTY Unknown QUADRANGLE NAME Canaan Township SCALE 1:24000
UTM REFERENCES

<p>A</p> <table border="1" style="display: inline-table; text-align: center;"> <tr><td>1</td><td>5</td></tr> </table> <table border="1" style="display: inline-table; text-align: center;"> <tr><td>6</td><td>3</td><td>4</td><td>4</td><td>6</td><td>0</td></tr> </table> <table border="1" style="display: inline-table; text-align: center;"> <tr><td>4</td><td>2</td><td>4</td><td>7</td><td>1</td><td>0</td><td>0</td></tr> </table> <p style="text-align: center;">ZONE EASTING NORTHING</p>	1	5	6	3	4	4	6	0	4	2	4	7	1	0	0	<p>B</p> <table border="1" style="display: inline-table; text-align: center;"> <tr><td> </td><td> </td></tr> </table> <table border="1" style="display: inline-table; text-align: center;"> <tr><td> </td><td> </td><td> </td><td> </td><td> </td><td> </td></tr> </table> <table border="1" style="display: inline-table; text-align: center;"> <tr><td> </td><td> </td><td> </td><td> </td><td> </td><td> </td></tr> </table> <p style="text-align: center;">ZONE EASTING NORTHING</p>														
1	5																													
6	3	4	4	6	0																									
4	2	4	7	1	0	0																								
<p>C</p> <table border="1" style="display: inline-table; text-align: center;"> <tr><td> </td><td> </td></tr> </table> <table border="1" style="display: inline-table; text-align: center;"> <tr><td> </td><td> </td><td> </td><td> </td><td> </td><td> </td></tr> </table> <table border="1" style="display: inline-table; text-align: center;"> <tr><td> </td><td> </td><td> </td><td> </td><td> </td><td> </td></tr> </table>															<p>D</p> <table border="1" style="display: inline-table; text-align: center;"> <tr><td> </td><td> </td></tr> </table> <table border="1" style="display: inline-table; text-align: center;"> <tr><td> </td><td> </td><td> </td><td> </td><td> </td><td> </td></tr> </table> <table border="1" style="display: inline-table; text-align: center;"> <tr><td> </td><td> </td><td> </td><td> </td><td> </td><td> </td></tr> </table>															

VERBAL BOUNDARY DESCRIPTION AND JUSTIFICATION The Nicks log house is located in Canaan township at the above referenced UTM coordinates. This location recognizes the building and the parameter of the grounds upon which it rests.

11. FORM PREPARED BY

NAME / TITLE Barbara S. Black - Assistant Historic Preservation Coordinator

ORGANIZATION Meramec Regional Planning Commission

ADDRESS 101 West Tenth Street, Rolla, Missouri 65401

DATE 1986



6AAS003-144

MISSOURI OFFICE OF HISTORIC PRESERVATION / INVENTORY SURVEY FORM

1. NAME

HISTORIC The Henry Rasmussem House

AND / OR COMMON

2. LOCATION T42N. R4W. S17.

STREET & NUMBER

CITY, TOWN Rosebud

VICINITY OF Canaan Township

STATE Missouri

CODE 29

COUNTY Southern Gasconade

CODE 073

3. CLASSIFICATION

CATEGORY

OWNERSHIP

STATUS

PRESENT USE

☐ district

☐ public

☒ occupied

☐ agriculture

☐ museum

☒ building(s)

☒ private

☐ unoccupied

☐ commercial

☐ park

☐ structure

☐ both

☐ work in progress

☐ educational

☒ private residence

☐ site

PUBLIC ACQUISITION

ACCESSIBLE

☐ entertainment

☐ religious

☐ object

☐ in process

☐ yes: restricted

☐ government

☐ scientific

☐ being considered

☐ yes: unrestricted

☐ industrial

☐ transportation

☒ N/A

☒ no

☐ military

☐ other: _____

4. OWNER OF PROPERTY

NAME Henry Rasmussen

STREET & NUMBER

CITY, TOWN

VICINITY OF

STATE Missouri

5. LOCATION OF LEGAL DESCRIPTION

Assessor's Office
Phelps County Courthouse
Rolla, Missouri 65401

6. REPRESENTATION IN EXISTING SURVEYS

TITLE (None)	Determined Eligible?	Yes	No	Federal	State	County	Local

7. DESCRIPTION

CONDITION

CHECK ONE

CHECK ONE

☐ excellent

☐ deteriorated

☒ unaltered

☒ original site

☒ good

☐ ruins

☐ altered

☐ moved date Aug 4, 1986

☐ fair

☐ unexposed

DESCRIBE THE PRESENT AND ORIGINAL (IF KNOWN) PHYSICAL APPEARANCE

This is a two story brick building of a Foursquare style of architecture.

8. SIGNIFICANCE - *Southern Gasconade County Survey -- Rasmussem House/Rosebud*

PERIOD	AREAS OF SIGNIFICANCE - CHECK AND JUSTIFY BELOW			
<input type="checkbox"/> prehistoric	<input type="checkbox"/> archeology - prehistoric	<input checked="" type="checkbox"/> community planning	<input type="checkbox"/> landscape architecture	<input type="checkbox"/> religion
<input type="checkbox"/> 1400-1499	<input type="checkbox"/> archeology - historic	<input type="checkbox"/> conservation	<input type="checkbox"/> law	<input type="checkbox"/> science
<input type="checkbox"/> 1500-1599	<input type="checkbox"/> agriculture	<input type="checkbox"/> economics	<input type="checkbox"/> literature	<input type="checkbox"/> sculpture
<input type="checkbox"/> 1600-1699	<input type="checkbox"/> architecture	<input type="checkbox"/> education	<input type="checkbox"/> military	<input type="checkbox"/> social / humanitarian
<input type="checkbox"/> 1700-1799	<input type="checkbox"/> art	<input type="checkbox"/> engineering	<input type="checkbox"/> music	<input type="checkbox"/> theater
<input type="checkbox"/> 1800-1899	<input type="checkbox"/> commerce	<input type="checkbox"/> exploration / settlement	<input type="checkbox"/> philosophy	<input type="checkbox"/> transportation
<input checked="" type="checkbox"/> 1900-	<input type="checkbox"/> communications	<input type="checkbox"/> industry	<input type="checkbox"/> politics / government	<input type="checkbox"/> other (specify)
		<input type="checkbox"/> invention		

SPECIFIC DATES Circa 1915 BUILDER / ARCHITECT

STATEMENT OF SIGNIFICANCE (IN ONE PARAGRAPH)

Community - Rasmussen owned a hardware store in Rosebud.

9. MAJOR BIBLIOGRAPHICAL REFERENCES

George Langenberg

10. GEOGRAPHICAL DATA

ACREAGE OF PROPERTY one lot size QUADRANGLE NAME Rosebud Quad SCALE 1:24000
UTM REFERENCES

<p>A</p> <table border="1"> <tr> <td>1</td><td>5</td><td>6</td><td>3</td><td>9</td><td>6</td><td>4</td><td>0</td><td>4</td><td>2</td><td>4</td><td>9</td><td>6</td><td>8</td><td>0</td> </tr> <tr> <td colspan="2">ZONE</td> <td colspan="4">EASTING</td> <td colspan="6">NORTHING</td> </tr> </table> <p>C</p> <table border="1"> <tr> <td></td><td></td><td></td><td></td><td></td><td></td><td></td><td></td><td></td><td></td><td></td><td></td><td></td><td></td><td></td> </tr> <tr> <td colspan="2">ZONE</td> <td colspan="4">EASTING</td> <td colspan="6">NORTHING</td> </tr> </table>	1	5	6	3	9	6	4	0	4	2	4	9	6	8	0	ZONE		EASTING				NORTHING																					ZONE		EASTING				NORTHING						<p>B</p> <table border="1"> <tr> <td></td><td></td><td></td><td></td><td></td><td></td><td></td><td></td><td></td><td></td><td></td><td></td><td></td><td></td><td></td> </tr> <tr> <td colspan="2">ZONE</td> <td colspan="4">EASTING</td> <td colspan="6">NORTHING</td> </tr> </table> <p>D</p> <table border="1"> <tr> <td></td><td></td><td></td><td></td><td></td><td></td><td></td><td></td><td></td><td></td><td></td><td></td><td></td><td></td><td></td> </tr> <tr> <td colspan="2">ZONE</td> <td colspan="4">EASTING</td> <td colspan="6">NORTHING</td> </tr> </table>																ZONE		EASTING				NORTHING																					ZONE		EASTING				NORTHING					
1	5	6	3	9	6	4	0	4	2	4	9	6	8	0																																																																																															
ZONE		EASTING				NORTHING																																																																																																							
ZONE		EASTING				NORTHING																																																																																																							
ZONE		EASTING				NORTHING																																																																																																							
ZONE		EASTING				NORTHING																																																																																																							

VERBAL BOUNDARY DESCRIPTION AND JUSTIFICATION The Rasmussen house is located in Canaan township at the above referenced UTM coordinates. This location recognizes the building and the parameter of the grounds upon which it rests.

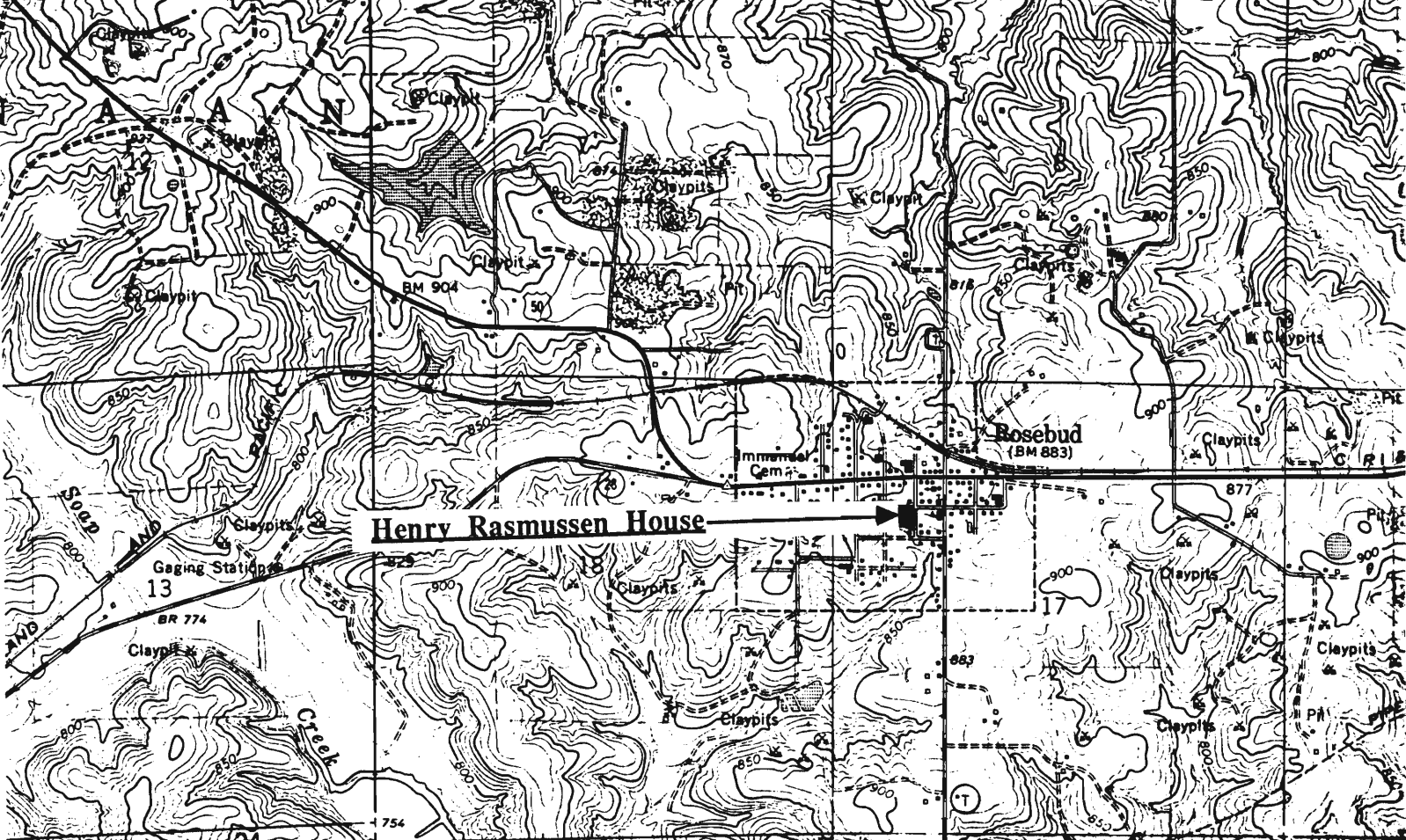
11. FORM PREPARED BY

NAME / TITLE Barbara S. Black - Assistant Historic Preservation Coordinator

ORGANIZATION Meramec Regional Planning Commission

ADDRESS 101 West Tenth Street, Rolla, Missouri 65401

DATE 8-4-86



THE HENRY RASMUSSEN HOUSE
Rosebud, Mo.

(Southern Gasconade County Survey)

U. S. G. S. 7.5 Minute Topographic Map
Rosebud Quadrangle
Scale: 1:24,000

UTM REFERENCES

Zone: 15

Easting: 639640

Northing: 4249680



MISSOURI OFFICE OF HISTORIC PRESERVATION / INVENTORY SURVEY FORM

1. NAME Rosebud Hardware Store

HISTORIC

AND / OR COMMON

2. LOCATION T42N. R4W. S17.

STREET & NUMBER Hwy. 50

CITY, TOWN Rosebud

VICINITY OF Canaan Township

STATE Missouri

CODE 29

COUNTY Gasconade County

CODE 073

3. CLASSIFICATION

CATEGORY

OWNERSHIP

STATUS

PRESENT USE

__ district

__ public

X occupied

__ agriculture

__ museum

X building(s)

X private

__ unoccupied

__ commercial

__ park

__ structure

__ both

__ work in progress

__ educational

__ private residence

__ site

PUBLIC ACQUISITION

ACCESSIBLE

__ entertainment

__ religious

__ object

__ in process

X yes: restricted

__ government

__ scientific

__ being considered

__ yes: unrestricted

__ industrial

__ transportation

X N/A

__ no

__ military

__ other:

4. OWNER OF PROPERTY

NAME

STREET & NUMBER

CITY, TOWN

VICINITY OF

STATE Missouri

5. LOCATION OF LEGAL DESCRIPTION

Assessor's Office
Phelps County Courthouse
Rolla, Missouri 65401

6. REPRESENTATION IN EXISTING SURVEYS

TITLE (None)

Determined Eligible?

Yes

No

Federal

State

County

Local

7. DESCRIPTION

CONDITION

CHECK ONE

CHECK ONE

__ excellent

__ deteriorated

X unaltered

X original site

X good

__ ruins

__ altered

__ moved

date Sept. 4, 1986

__ fair

__ unexposed

DESCRIBE THE PRESENT AND ORIGINAL (IF KNOWN) PHYSICAL APPEARANCE

This building was once used as the Rosebud Hardware store. It has had a side addition madeto it and is now used as a private residence. The building is of brick with a stepped down gable and a commercial front with a recessed entry way flanked by side windows. This building is an example of Commercial architecture.

8. SIGNIFICANCE - S. Gasconade County Survey - Rosebud Hardware

PERIOD	AREAS OF SIGNIFICANCE - CHECK AND JUSTIFY BELOW				
<input type="checkbox"/> prehistoric	<input type="checkbox"/> archeology - prehistoric	<input type="checkbox"/> community planning	<input type="checkbox"/> landscape architecture	<input type="checkbox"/> religion	
<input type="checkbox"/> 1400-1499	<input type="checkbox"/> archeology - historic	<input type="checkbox"/> conservation	<input type="checkbox"/> law	<input type="checkbox"/> science	
<input type="checkbox"/> 1500-1599	<input type="checkbox"/> agriculture	<input type="checkbox"/> economics	<input type="checkbox"/> literature	<input type="checkbox"/> sculpture	
<input type="checkbox"/> 1600-1699	<input type="checkbox"/> architecture	<input type="checkbox"/> education	<input type="checkbox"/> military	<input type="checkbox"/> social / humanitarian	
<input type="checkbox"/> 1700-1799	<input type="checkbox"/> art	<input type="checkbox"/> engineering	<input type="checkbox"/> music	<input type="checkbox"/> theater	
<input type="checkbox"/> 1800-1899	<input checked="" type="checkbox"/> commerce	<input type="checkbox"/> exploration / settlement	<input type="checkbox"/> philosophy	<input type="checkbox"/> transportation	
<input checked="" type="checkbox"/> 1900-	<input type="checkbox"/> communications	<input type="checkbox"/> industry	<input type="checkbox"/> politics / government	<input type="checkbox"/> other (specify)	
		<input type="checkbox"/> invention			

SPECIFIC DATES	1935	BUILDER / ARCHITECT
----------------	------	---------------------

STATEMENT OF SIGNIFICANCE (IN ONE PARAGRAPH)

Commerce - This building was once used as the Rosebud Hardware Store.

9. MAJOR BIBLIOGRAPHICAL REFERENCES

10. GEOGRAPHICAL DATA

ACREAGE OF PROPERTY one lot size QUADRANGLE NAME Rosebud Quad SCALE 1:24000
UTM REFERENCES

A	<table><tr><td>1</td><td>5</td></tr></table>	1	5	<table><tr><td>6</td><td>3</td><td>9</td><td>7</td><td>4</td><td>0</td></tr></table>	6	3	9	7	4	0	<table><tr><td>4</td><td>2</td><td>4</td><td>9</td><td>8</td><td>4</td><td>0</td></tr></table>	4	2	4	9	8	4	0	B	<table><tr><td></td><td></td><td></td><td></td><td></td><td></td><td></td><td></td><td></td><td></td></tr></table>											<table><tr><td></td><td></td><td></td><td></td><td></td><td></td><td></td><td></td><td></td><td></td></tr></table>											<table><tr><td></td><td></td><td></td><td></td><td></td><td></td><td></td><td></td><td></td><td></td></tr></table>														
1	5																																																							
6	3	9	7	4	0																																																			
4	2	4	9	8	4	0																																																		
	ZONE	4	EASTING	NORTHING		ZONE	EASTING	NORTHING																																																
C	<table><tr><td></td><td></td><td></td><td></td><td></td><td></td><td></td><td></td><td></td><td></td></tr></table>											<table><tr><td></td><td></td><td></td><td></td><td></td><td></td><td></td><td></td><td></td><td></td></tr></table>											D	<table><tr><td></td><td></td><td></td><td></td><td></td><td></td><td></td><td></td><td></td><td></td></tr></table>											<table><tr><td></td><td></td><td></td><td></td><td></td><td></td><td></td><td></td><td></td><td></td></tr></table>											<table><tr><td></td><td></td><td></td><td></td><td></td><td></td><td></td><td></td><td></td><td></td></tr></table>										

VERBAL BOUNDARY DESCRIPTION AND JUSTIFICATION The Rosebud Hardware Store is located in Canaan township at the above referenced UTM coordinates. This location recognizes the building and the parameter of the grounds upon which it rests.

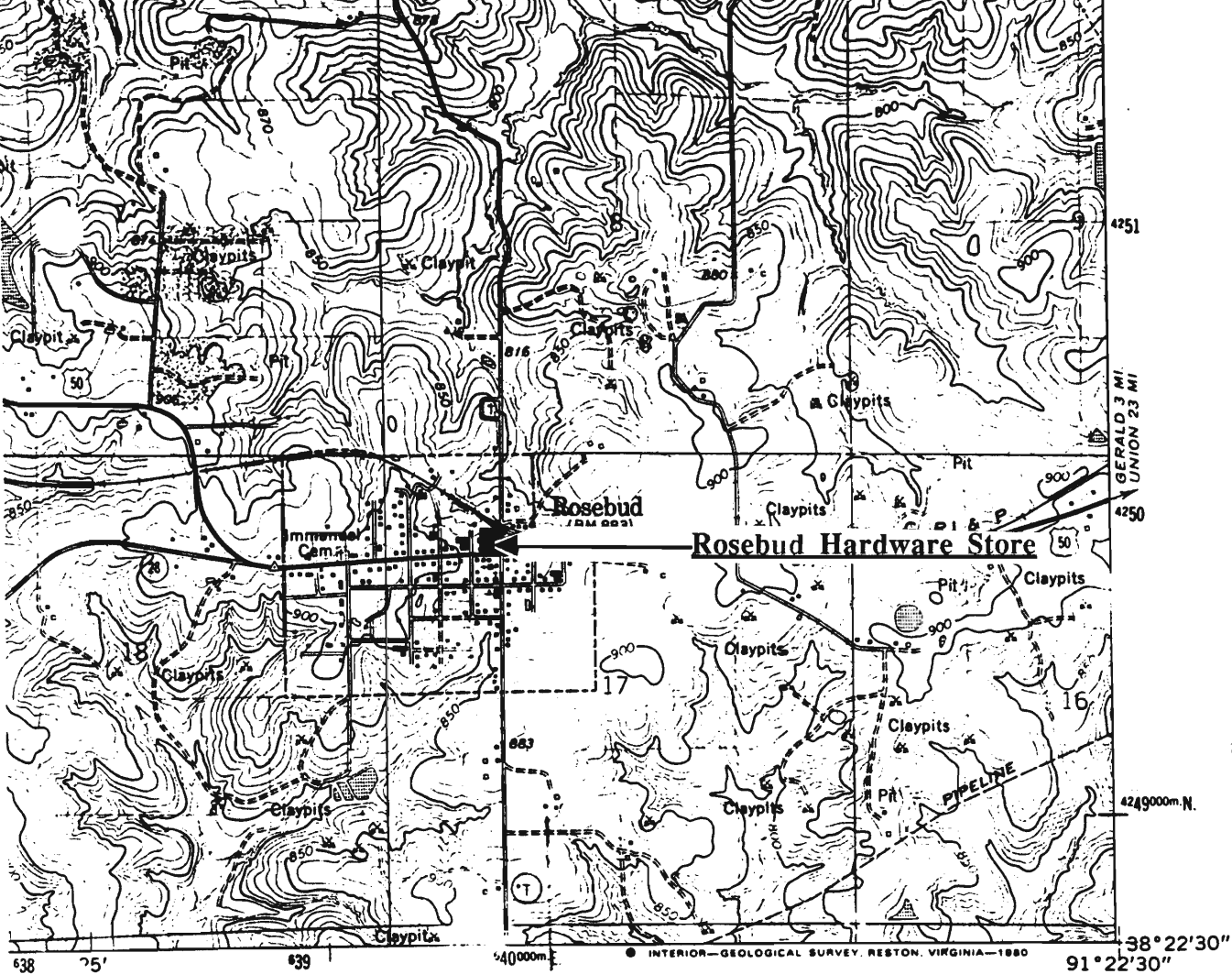
11. FORM PREPARED BY

NAME / TITLE	Barbara S. Black - Assistant Historic Preservation Coordinator
--------------	----------------------------------------------------------------

ORGANIZATION	Meramec Regional Planning Commission
--------------	--------------------------------------

ADDRESS	101 West Tenth Street, Rolla, Missouri 65401
---------	----------------------------------------------

DATE	9-8-86
------	--------



ROSEBUD HARDWARE STORE
Rosebud, Mo.

(Southern Gasconade County Survey)

U. S. G. S. 7.5 Minute Topographic Map
Rosebud Quadrangle
Scale: 1:24,000

UTM REFERENCES
Zone: 15
Easting: 639740
Northing: 4249840



GAAS003-146

MISSOURI OFFICE OF HISTORIC PRESERVATION / INVENTORY SURVEY FORM

1. NAME The Rosebud Post Office

HISTORIC

AND / OR COMMON

2. LOCATION T42N. R4W. S17.

STREET & NUMBER Hwy 50

CITY, TOWN Rosebud

VICINITY OF Canaan Township

STATE Missouri

CODE 29

COUNTY Gasconade County

CODE 073

3. CLASSIFICATION

CATEGORY

___ district

☒ building(s)

___ structure

___ site

___ object

OWNERSHIP

___ public

☒ private

___ both

PUBLIC ACQUISITION

___ in process

___ being considered

☒ N/A

STATUS

☒ occupied

___ unoccupied

___ work in progress

ACCESSIBLE

☒ yes: restricted

___ yes: unrestricted

___ no

PRESENT USE

___ agriculture

___ commercial

___ educational

___ entertainment

___ government

___ industrial

___ military

___ museum

___ park

___ private residence

___ religious

___ scientific

___ transportation

___ other: _____

4. OWNER OF PROPERTY

NAME

STREET & NUMBER

CITY, TOWN

VICINITY OF

STATE Missouri

5. LOCATION OF LEGAL DESCRIPTION

Assessor's Office
Phelps County Courthouse
Rolla, Missouri 65401

6. REPRESENTATION IN EXISTING SURVEYS

TITLE (None)

Determined Eligible?

Yes

No

Federal

State

County

Local

7. DESCRIPTION

CONDITION

___ excellent

☒ good

___ fair

___ deteriorated

___ ruins

___ unexposed

CHECK ONE

☒ unaltered

___ altered

CHECK ONE

☒ original site

___ moved

date Sept. 4, 1986

DESCRIBE THE PRESENT AND ORIGINAL (IF KNOWN) PHYSICAL APPEARANCE

The Rosebud Post Office was originally used as the Rosebud Bank. It is an interesting building of an unusual plan shape. Both windows and doors are arched and have segmental arches and lug sills; there is a brick belt design running along the frieze of the building. This building has a flat roofline. The Rosebud Post Office is a highly modified version of Richardsonian Romanesque architecture.

8. SIGNIFICANCE - S. Gasconade County Survey - Rosebud Post Office

PERIOD	AREAS OF SIGNIFICANCE - CHECK AND JUSTIFY BELOW				
<input type="checkbox"/> prehistoric	<input type="checkbox"/> archeology - prehistoric	<input checked="" type="checkbox"/> community planning	<input type="checkbox"/> landscape architecture	<input type="checkbox"/> religion	
<input type="checkbox"/> 1400-1499	<input type="checkbox"/> archeology - historic	<input type="checkbox"/> conservation	<input type="checkbox"/> law	<input type="checkbox"/> science	
<input type="checkbox"/> 1500-1599	<input type="checkbox"/> agriculture	<input type="checkbox"/> economics	<input type="checkbox"/> literature	<input type="checkbox"/> sculpture	
<input type="checkbox"/> 1600-1699	<input type="checkbox"/> architecture	<input type="checkbox"/> education	<input type="checkbox"/> military	<input type="checkbox"/> social / humanitarian	
<input type="checkbox"/> 1700-1799	<input type="checkbox"/> art	<input type="checkbox"/> engineering	<input type="checkbox"/> music	<input type="checkbox"/> theater	
<input type="checkbox"/> 1800-1899	<input type="checkbox"/> commerce	<input type="checkbox"/> exploration / settlement	<input type="checkbox"/> philosophy	<input type="checkbox"/> transportation	
<input checked="" type="checkbox"/> 1900-	<input type="checkbox"/> communications	<input type="checkbox"/> industry	<input type="checkbox"/> politics / government	<input type="checkbox"/> other (specify)	
		<input type="checkbox"/> invention			

SPECIFIC DATES	BUILDER / ARCHITECT
1910	

STATEMENT OF SIGNIFICANCE (IN ONE PARAGRAPH)

Community - This building was once used as the Rosebud bank; it is now used as the Rosebud Post Office.

9. MAJOR BIBLIOGRAPHICAL REFERENCES

The Legend of Rosebud, by Stephen J. Kral

10. GEOGRAPHICAL DATA

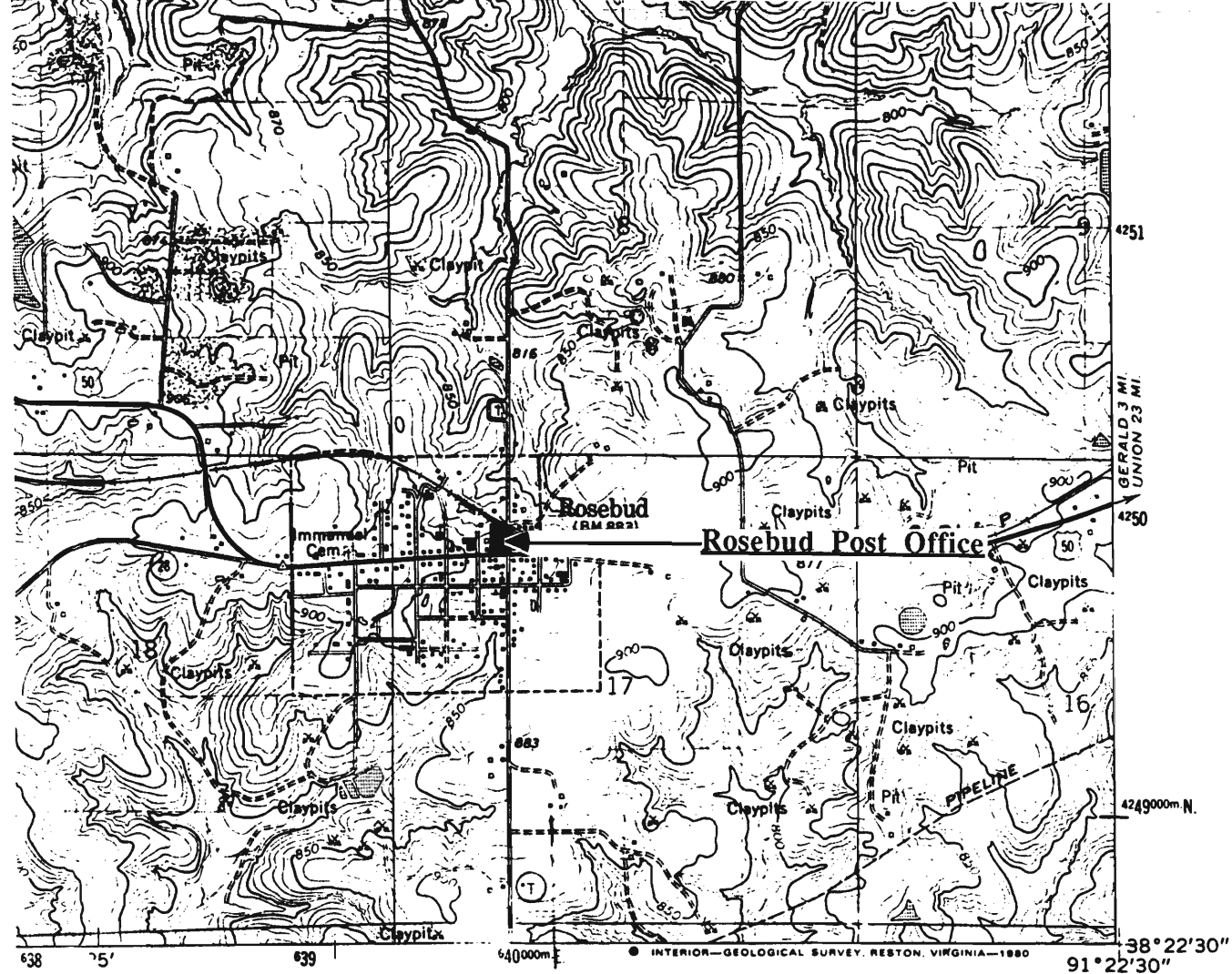
ACREAGE OF PROPERTY one lot size QUADRANGLE NAME Rosebud Quad SCALE 1:24000
UTM REFERENCES

A	1 5	6 3 9 7 6 0	4 2 4 9 8 4 0	B							
	ZONE	EASTING	NORTHING		ZONE	EASTING	NORTHING				
C				D							

VERBAL BOUNDARY DESCRIPTION AND JUSTIFICATION The Rosebud Post Office is located in Canaan township at the above referenced UTM coordinates. This location recognizes the building and the parameter of the grounds upon which it rests.

11. FORM PREPARED BY

NAME / TITLE	Barbara S. Black - Assistant Historic Preservation Coordinator	
ORGANIZATION	Meramec Regional Planning Commission	
ADDRESS	101 West Tenth Street, Rolla, Missouri 65401	DATE 9-8-86





LAAS003-147

MISSOURI OFFICE OF HISTORIC PRESERVATION / INVENTORY SURVEY FORM

1. NAME Rosebud Restaurant

HISTORIC

AND / OR COMMON

2. LOCATION T42N. R4W. S17.

STREET & NUMBER Hwy 50.

CITY, TOWN Rosebud

VICINITY OF Canaan Township

STATE Missouri

CODE 29

COUNTY Gasconade County

CODE 073

3. CLASSIFICATION

CATEGORY

☐ district

☒ building(s)

☐ structure

☐ site

☐ object

OWNERSHIP

☐ public

☒ private

☐ both

PUBLIC ACQUISITION

☐ in process

☐ being considered

☒ N/A

STATUS

☒ occupied

☐ unoccupied

☐ work in progress

ACCESSIBLE

☒ yes: restricted

☐ yes: unrestricted

☐ no

PRESENT USE

☐ agriculture

☐ commercial

☐ educational

☐ entertainment

☐ government

☐ industrial

☐ military

☐ museum

☐ park

☒ private residence

☐ religious

☐ scientific

☐ transportation

☐ other: _____

4. OWNER OF PROPERTY

NAME

STREET & NUMBER

CITY, TOWN

VICINITY OF

STATE Missouri

5. LOCATION OF LEGAL DESCRIPTION

Assessor's Office
Phelps County Courthouse
Rolla, Missouri 65401

6. REPRESENTATION IN EXISTING SURVEYS

TITLE (None)

Determined Eligible?

Yes

No

Federal

State

County

Local

7. DESCRIPTION

CONDITION

☐ excellent

☐ good

☐ fair

☐ deteriorated

☐ ruins

☐ unexposed

CHECK ONE

☒ unaltered

☐ altered

CHECK ONE

☒ original site

☐ moved

date Sept. 4, 1986

DESCRIBE THE PRESENT AND ORIGINAL (IF KNOWN) PHYSICAL APPEARANCE

This building was once used as the Rosebud Restaurant. It has since been converted into a private residence. It is a Commercial style of architecture.

8. SIGNIFICANCE - S. Gasconade County Survey - Rosebud Restaurant

PERIOD	AREAS OF SIGNIFICANCE - CHECK AND JUSTIFY BELOW				
<input type="checkbox"/> prehistoric	<input type="checkbox"/> archeology - prehistoric	<input type="checkbox"/> community planning	<input type="checkbox"/> landscape architecture	<input type="checkbox"/> religion	
<input type="checkbox"/> 1400-1499	<input type="checkbox"/> archeology - historic	<input type="checkbox"/> conservation	<input type="checkbox"/> law	<input type="checkbox"/> science	
<input type="checkbox"/> 1500-1599	<input type="checkbox"/> agriculture	<input type="checkbox"/> economics	<input type="checkbox"/> literature	<input type="checkbox"/> sculpture	
<input type="checkbox"/> 1600-1699	<input type="checkbox"/> architecture	<input type="checkbox"/> education	<input type="checkbox"/> military	<input type="checkbox"/> social / humanitarian	
<input type="checkbox"/> 1700-1799	<input type="checkbox"/> art	<input type="checkbox"/> engineering	<input type="checkbox"/> music	<input type="checkbox"/> theater	
<input type="checkbox"/> 1800-1899	<input checked="" type="checkbox"/> commerce	<input type="checkbox"/> exploration / settlement	<input type="checkbox"/> philosophy	<input type="checkbox"/> transportation	
<input checked="" type="checkbox"/> 1900-	<input type="checkbox"/> communications	<input type="checkbox"/> industry	<input type="checkbox"/> politics / government	<input type="checkbox"/> other (specify)	
		<input type="checkbox"/> invention			

SPECIFIC DATES	1935	BUILDER / ARCHITECT
----------------	------	---------------------

STATEMENT OF SIGNIFICANCE (IN ONE PARAGRAPH)

Commerce - This building was once used as the Rosebud Restaurant.

9. MAJOR BIBLIOGRAPHICAL REFERENCES

Legend of Rosebud, by Stephen J. Kral

10. GEOGRAPHICAL DATA

ACREAGE OF PROPERTY one lot size QUADRANGLE NAME Rosebud Quad SCALE 1:24000
UTM REFERENCES

A

1	5
---	---

6	3	9	7	4	0
---	---	---	---	---	---

4	2	4	9	8	4	0
---	---	---	---	---	---	---

ZONE EASTING NORTHING

B

--	--

--	--	--	--	--	--

--	--	--	--	--	--

ZONE EASTING NORTHING

C

--	--

--	--	--	--	--	--

--	--	--	--	--	--

D

--	--

--	--	--	--	--	--

--	--	--	--	--	--

VERBAL BOUNDARY DESCRIPTION AND JUSTIFICATION The Rosebud Restaurant is located in Canaan township at the above referenced UTM coordinates. This location recognizes the building and the parameter of the grounds upon which it rests.

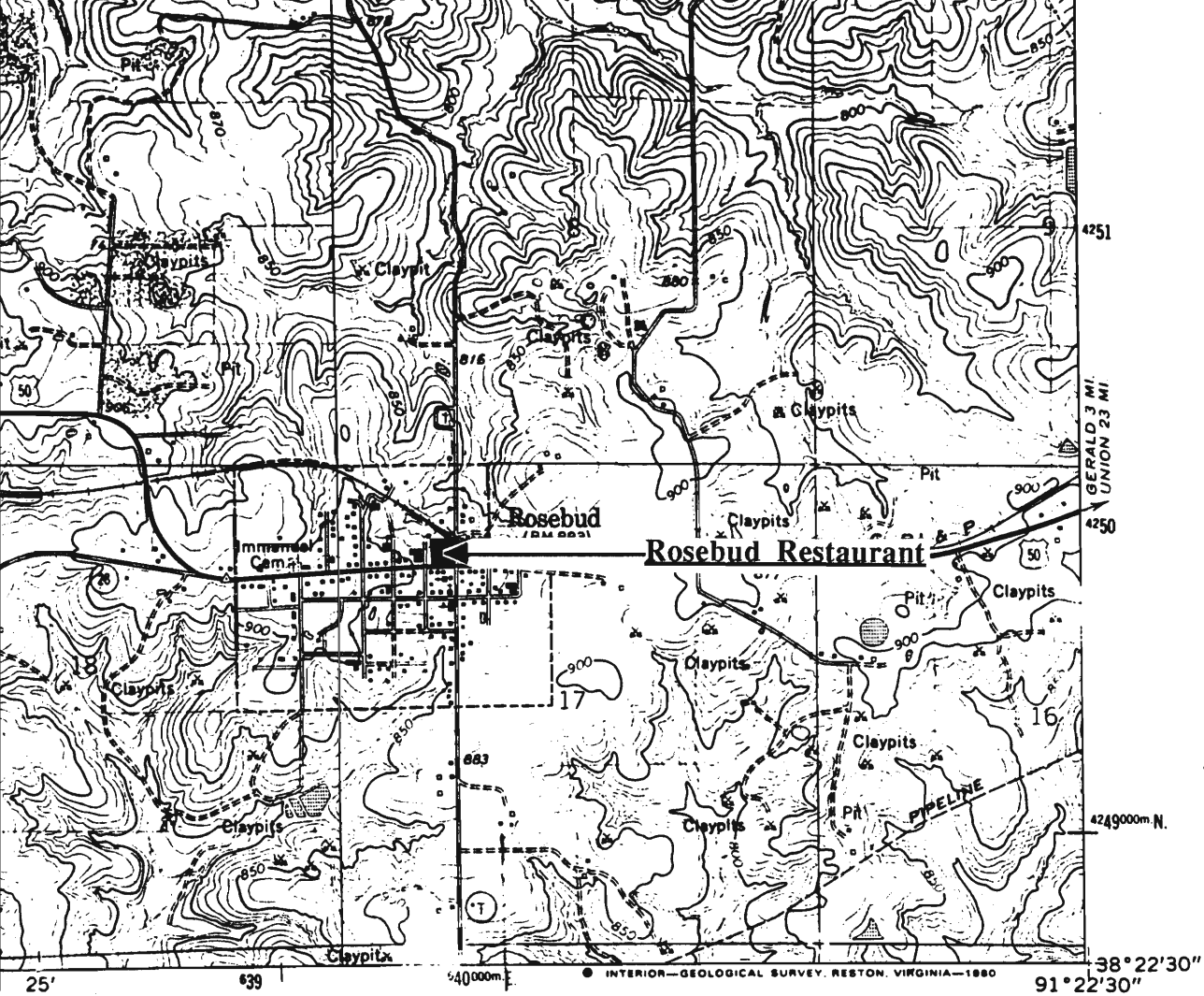
11. FORM PREPARED BY

NAME / TITLE Barbara S. Black - Assistant Historic Preservation Coordinator

ORGANIZATION Meramec Regional Planning Commission

ADDRESS 101 West Tenth Street, Rolla, Missouri 65401

DATE 9-8-86



ROSEBUD RESTAURANT
Rosebud, Mo.

(Southern Gasconade County Survey)

U. S. G. S. 7.5 Minute Topographic Map
Rosebud Quadrangle
Scale: 1:24,000

UTM REFERENCES

Zone: 15
Easting: 639740
Northing: 4249840



LAAS003-148

MISSOURI OFFICE OF HISTORIC PRESERVATION / INVENTORY SURVEY FORM

1. NAME The Sassenrath House

HISTORIC

AND / OR COMMON The Joe Kozark House

2. LOCATION T42N. R4W. S18.

STREET & NUMBER Hwy 28

CITY, TOWN (Rural) Rosebud

VICINITY OF Canaan Township

STATE Missouri

CODE 29

COUNTY Gasconade County

CODE 073

3. CLASSIFICATION

CATEGORY

OWNERSHIP

STATUS

PRESENT USE

__ district

__ public

☒ occupied

__ agriculture

__ museum

☒ building(s)

☒ private

__ unoccupied

__ commercial

__ park

__ structure

__ both

__ work in progress

__ educational

☒ private residence

__ site

PUBLIC ACQUISITION

ACCESSIBLE

__ entertainment

__ religious

__ object

__ in process

☒ yes: restricted

__ government

__ scientific

__ being considered

__ yes: unrestricted

__ industrial

__ transportation

☒ N/A

__ no

__ military

__ other: _____

4. OWNER OF PROPERTY

NAME Mr. & Mrs. Sassenrath

STREET & NUMBER

CITY, TOWN

VICINITY OF

STATE Missouri

5. LOCATION OF LEGAL DESCRIPTION

Assessor's Office
Phelps County Courthouse
Rolla, Missouri 65401

6. REPRESENTATION IN EXISTING SURVEYS

TITLE (None)

Determined Eligible?

Yes

No

Federal

State

County

Local

7. DESCRIPTION

CONDITION

CHECK ONE

CHECK ONE

__ excellent

__ deteriorated

☒ unaltered

☒ original site

☒ good

__ ruins

__ altered

__ moved

date Aug 25, 1986

__ fair

__ unexposed

DESCRIBE THE PRESENT AND ORIGINAL (IF KNOWN) PHYSICAL APPEARANCE

This house was built around 1920. It is a one story structure with a cement block foundation, a brick frame, and a seamed metal roof. The windows appear to be modern sash with cement lugsills. A wood frame addition has been added to the front of this building. The Sassenrath house is an example of Vernacular architecture.

8. SIGNIFICANCE - S. Gasconade County Survey - Sassenrath

PERIOD	AREAS OF SIGNIFICANCE - CHECK AND JUSTIFY BELOW			
<input type="checkbox"/> prehistoric	<input type="checkbox"/> archeology - prehistoric	<input type="checkbox"/> community planning	<input type="checkbox"/> landscape architecture	<input type="checkbox"/> religion
<input type="checkbox"/> 1400-1499	<input type="checkbox"/> archeology - historic	<input type="checkbox"/> conservation	<input type="checkbox"/> law	<input type="checkbox"/> science
<input type="checkbox"/> 1500-1599	<input type="checkbox"/> agriculture	<input type="checkbox"/> economics	<input type="checkbox"/> literature	<input type="checkbox"/> sculpture
<input type="checkbox"/> 1600-1699	<input checked="" type="checkbox"/> architecture	<input type="checkbox"/> education	<input type="checkbox"/> military	<input type="checkbox"/> social / humanitarian
<input type="checkbox"/> 1700-1799	<input type="checkbox"/> art	<input type="checkbox"/> engineering	<input type="checkbox"/> music	<input type="checkbox"/> theater
<input type="checkbox"/> 1800-1899	<input type="checkbox"/> commerce	<input type="checkbox"/> exploration / settlement	<input type="checkbox"/> philosophy	<input type="checkbox"/> transportation
<input checked="" type="checkbox"/> 1900-	<input type="checkbox"/> communications	<input type="checkbox"/> industry	<input type="checkbox"/> politics / government	<input type="checkbox"/> other (specify)
		<input type="checkbox"/> invention		

SPECIFIC DATES	Circa 1920	BUILDER / ARCHITECT	Joe Kozark
----------------	------------	---------------------	------------

STATEMENT OF SIGNIFICANCE (IN ONE PARAGRAPH)

Architecture - This house is an example of a Vernacular style of architecture. Joe Kosark was a farmer in the community of Rosebud.

9. MAJOR BIBLIOGRAPHICAL REFERENCES

Mrs. Sassenrath

10. GEOGRAPHICAL DATA

ACREAGE OF PROPERTY unknown QUADRANGLE NAME Rosebud Quad SCALE 1:24000
UTM REFERENCES

A	<table><tr><td>1</td><td>5</td></tr></table>	1	5	<table><tr><td>6</td><td>3</td><td>8</td><td>2</td><td>2</td><td>0</td></tr></table>	6	3	8	2	2	0	<table><tr><td>4</td><td>2</td><td>4</td><td>9</td><td>6</td><td>6</td><td>0</td></tr></table>	4	2	4	9	6	6	0	B	<table><tr><td></td><td></td><td></td><td></td><td></td><td></td><td></td><td></td><td></td><td></td></tr></table>											<table><tr><td></td><td></td><td></td><td></td><td></td><td></td><td></td><td></td><td></td><td></td></tr></table>											<table><tr><td></td><td></td><td></td><td></td><td></td><td></td><td></td><td></td><td></td><td></td></tr></table>										
1	5																																																			
6	3	8	2	2	0																																															
4	2	4	9	6	6	0																																														
	ZONE	EASTING	NORTHING		ZONE	EASTING	NORTHING																																													
C	<table><tr><td></td><td></td></tr></table>			<table><tr><td></td><td></td><td></td><td></td><td></td><td></td></tr></table>							<table><tr><td></td><td></td><td></td><td></td><td></td><td></td></tr></table>							D	<table><tr><td></td><td></td></tr></table>			<table><tr><td></td><td></td><td></td><td></td><td></td><td></td></tr></table>							<table><tr><td></td><td></td><td></td><td></td><td></td><td></td></tr></table>																							

VERBAL BOUNDARY DESCRIPTION AND JUSTIFICATION The Sassenrath house is located in Rosebud township at the above referenced UTM coordinates. This location recognizes the building and the parameter of the grounds upon which it rests.

11. FORM PREPARED BY

NAME / TITLE	Barbara S. Black - Assistant Historic Preservation Coordinator
--------------	----------------------------------------------------------------

ORGANIZATION	Meramec Regional Planning Commission
--------------	--------------------------------------

ADDRESS	101 West Tenth Street, Rolla, Missouri 65401
---------	----------------------------------------------

DATE	8-25-86
------	---------



6AAS003-149

MISSOURI OFFICE OF HISTORIC PRESERVATION / INVENTORY SURVEY FORM

1. NAME The Charles Tomld House

HISTORIC

AND / OR COMMON

2. LOCATION T42N. R5W. S23.

STREET & NUMBER Hwy 28.

CITY, TOWN (Rural) Rosebud

VICINITY OF Canaan Township

STATE Missouri

CODE 29

COUNTY Gasconade County

CODE 073

3. CLASSIFICATION

CATEGORY

OWNERSHIP

STATUS

PRESENT USE

___ district

___ public

☒ occupied

___ agriculture

___ museum

☒ building(s)

☒ private

___ unoccupied

___ commercial

___ park

___ structure

___ both

___ work in progress

___ educational

☒ private residence

___ site

PUBLIC ACQUISITION

ACCESSIBLE

___ entertainment

___ religious

___ object

___ in process

☒ yes: restricted

___ government

___ scientific

___ being considered

___ yes: unrestricted

___ industrial

___ transportation

☒ N/A

___ no

___ military

___ other: _____

4. OWNER OF PROPERTY

NAME Charles Tomld

STREET & NUMBER

CITY, TOWN (Rural) Rosebud

VICINITY OF

STATE Missouri

5. LOCATION OF LEGAL DESCRIPTION

Assessor's Office
Phelps County Courthouse
Rolla, Missouri 65401

6. REPRESENTATION IN EXISTING SURVEYS

TITLE (None)

Determined Eligible?

Yes

No

Federal

State

County

Local

7. DESCRIPTION

CONDITION

CHECK ONE

CHECK ONE

☒ excellent

___ deteriorated

☒ unaltered

☒ original site

___ good

___ ruins

___ altered

___ moved

date Aug 25, 1986

___ fair

___ unexposed

DESCRIBE THE PRESENT AND ORIGINAL (IF KNOWN) PHYSICAL APPEARANCE

This two story house has a cement foundation, weatherboard siding, and a shingle roof. s elevated front porch has a semi hip roofline, turned porch posts, and spindle balusters. This building has double front doors and single sash windows. There is a rear addition. The Frisco railroad tracks run directly behind this house indicating that it may have been built as part of the railroad that use to run through Rosebud. This house is an example of modified Greek Revival architecture.

8. SIGNIFICANCE - S. Gasconade County Survey - C. Tomid House

PERIOD	AREAS OF SIGNIFICANCE - CHECK AND JUSTIFY BELOW				
<input type="checkbox"/> prehistoric	<input type="checkbox"/> archeology - prehistoric	<input type="checkbox"/> community planning	<input type="checkbox"/> landscape architecture	<input type="checkbox"/> religion	
<input type="checkbox"/> 1400-1499	<input type="checkbox"/> archeology - historic	<input type="checkbox"/> conservation	<input type="checkbox"/> law	<input type="checkbox"/> science	
<input type="checkbox"/> 1500-1599	<input type="checkbox"/> agriculture	<input type="checkbox"/> economics	<input type="checkbox"/> literature	<input type="checkbox"/> sculpture	
<input type="checkbox"/> 1600-1699	<input type="checkbox"/> architecture	<input type="checkbox"/> education	<input type="checkbox"/> military	<input type="checkbox"/> social / humanitarian	
<input type="checkbox"/> 1700-1799	<input type="checkbox"/> art	<input type="checkbox"/> engineering	<input type="checkbox"/> music	<input type="checkbox"/> theater	
<input type="checkbox"/> 1800-1899	<input type="checkbox"/> commerce	<input type="checkbox"/> exploration / settlement	<input type="checkbox"/> philosophy	<input type="checkbox"/> transportation	
<input checked="" type="checkbox"/> 1900-	<input type="checkbox"/> communications	<input type="checkbox"/> industry	<input type="checkbox"/> politics / government	<input checked="" type="checkbox"/> other (specify)	
		<input type="checkbox"/> invention			

SPECIFIC DATES	Circa 1910	BUILDER / ARCHITECT	Unknown
----------------	------------	---------------------	---------

STATEMENT OF SIGNIFICANCE (IN ONE PARAGRAPH)

Railroad - The Tomid house may once have been part of railroad property.

9. MAJOR BIBLIOGRAPHICAL REFERENCES

Charles Tomid

10. GEOGRAPHICAL DATA

ACREAGE OF PROPERTY unknown QUADRANGLE NAME Rosebud Quad SCALE 1:24000
UTM REFERENCES

A	<table><tr><td>1</td><td>5</td></tr></table>	1	5	<table><tr><td>6</td><td>3</td><td>5</td><td>9</td><td>2</td><td>0</td></tr></table>	6	3	5	9	2	0	<table><tr><td>4</td><td>2</td><td>4</td><td>8</td><td>7</td><td>0</td><td>0</td></tr></table>	4	2	4	8	7	0	0	B	<table><tr><td></td><td></td></tr></table>			<table><tr><td></td><td></td><td></td><td></td><td></td><td></td></tr></table>							<table><tr><td></td><td></td><td></td><td></td><td></td><td></td></tr></table>						
1	5																																			
6	3	5	9	2	0																															
4	2	4	8	7	0	0																														
	ZONE	EASTING	NORTHING		ZONE	EASTING	NORTHING																													
C	<table><tr><td></td><td></td></tr></table>			<table><tr><td></td><td></td><td></td><td></td><td></td><td></td></tr></table>							<table><tr><td></td><td></td><td></td><td></td><td></td><td></td></tr></table>							D	<table><tr><td></td><td></td></tr></table>			<table><tr><td></td><td></td><td></td><td></td><td></td><td></td></tr></table>							<table><tr><td></td><td></td><td></td><td></td><td></td><td></td></tr></table>							

VERBAL BOUNDARY DESCRIPTION AND JUSTIFICATION The Tomid house is located in Canaan township at the above referenced UTM coordinates. This location recognizes the building and the parameter of the grounds upon which it rests.

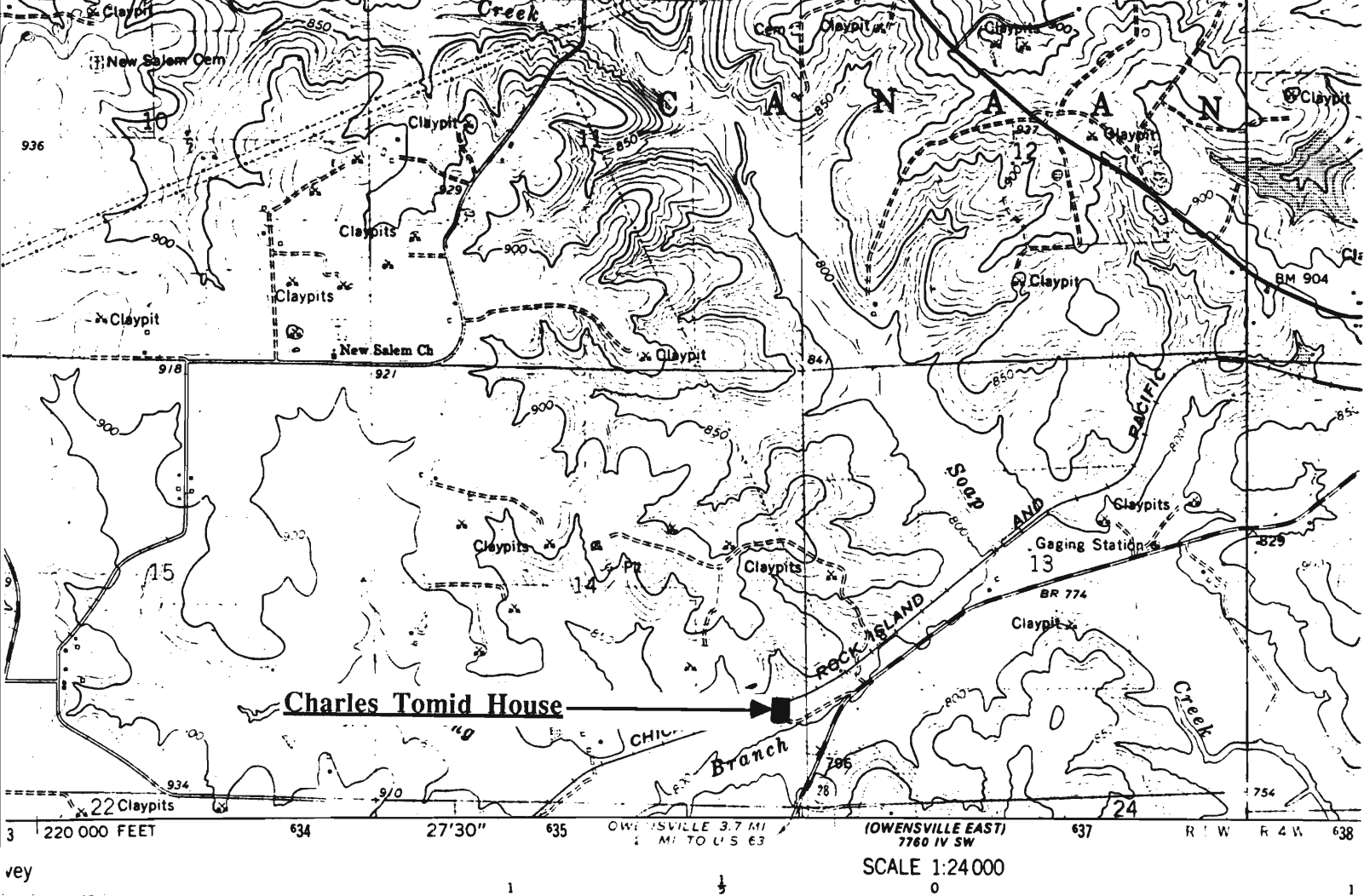
11. FORM PREPARED BY

NAME / TITLE Barbara S. Black - Assistant Historic Preservation Coordinator

ORGANIZATION Meramec Regional Planning Commission

ADDRESS 101 West Tenth Street, Rolla, Missouri 65401

DATE 1986



THE CHARLES TOMID HOUSE (Rural) Rosebud, Mo.

(Southern Gasconade County Survey)

U. S. G. S. 7.5 Minute Topographic Map
Rosebud Quadrangle
Scale: 1:24,000

UTM REFERENCES
Zone: 15
Easting: 635920
Northing: 4248700



6AAS003-150

MISSOURI OFFICE OF HISTORIC PRESERVATION / INVENTORY SURVEY FORM

1. NAME **The Wehmeyer House**
 HISTORIC **Herman Winter's House**
 AND / OR COMMON

2. LOCATION **T42N. R4W. S17.**
 STREET & NUMBER **Hwy. 50**
 CITY, TOWN **Rosebud** VICINITY OF **Canaan Township**
 STATE **Missouri** CODE **29** COUNTY **Gasconade County** CODE **073**

3. CLASSIFICATION

CATEGORY	OWNERSHIP	STATUS	PRESENT USE
<input type="checkbox"/> district	<input type="checkbox"/> public	<input checked="" type="checkbox"/> occupied	<input type="checkbox"/> agriculture
<input checked="" type="checkbox"/> building(s)	<input checked="" type="checkbox"/> private	<input type="checkbox"/> unoccupied	<input type="checkbox"/> commercial
<input type="checkbox"/> structure	<input type="checkbox"/> both	<input type="checkbox"/> work in progress	<input type="checkbox"/> educational
<input type="checkbox"/> site	PUBLIC ACQUISITION	ACCESSIBLE	<input type="checkbox"/> entertainment
<input type="checkbox"/> object	<input type="checkbox"/> in process	<input checked="" type="checkbox"/> yes: restricted	<input type="checkbox"/> government
	<input type="checkbox"/> being considered	<input type="checkbox"/> yes: unrestricted	<input type="checkbox"/> industrial
	<input checked="" type="checkbox"/> N/A	<input type="checkbox"/> no	<input type="checkbox"/> military
			<input type="checkbox"/> museum
			<input type="checkbox"/> park
			<input type="checkbox"/> private residence
			<input type="checkbox"/> religious
			<input type="checkbox"/> scientific
			<input type="checkbox"/> transportation
			<input type="checkbox"/> other: _____

4. OWNER OF PROPERTY

NAME _____
 STREET & NUMBER _____
 CITY, TOWN _____ VICINITY OF _____ STATE **Missouri**

5. LOCATION OF LEGAL DESCRIPTION

Assessor's Office
 Phelps County Courthouse
 Rolla, Missouri 65401

6. REPRESENTATION IN EXISTING SURVEYS

TITLE (None)	Determined Eligible?	Yes	No	Federal	State	County	Local
---------------------	----------------------	-----	----	---------	-------	--------	-------

7. DESCRIPTION

CONDITION		CHECK ONE	CHECK ONE
<input type="checkbox"/> excellent	<input type="checkbox"/> deteriorated	<input checked="" type="checkbox"/> unaltered	<input checked="" type="checkbox"/> original site
<input checked="" type="checkbox"/> good	<input type="checkbox"/> ruins	<input type="checkbox"/> altered	<input type="checkbox"/> moved date Sept. 4, 1986
<input type="checkbox"/> fair	<input type="checkbox"/> unexposed		

DESCRIBE THE PRESENT AND ORIGINAL (IF KNOWN) PHYSICAL APPEARANCE

The Wehmeyer house is a two story building of an "L" plan shape. It is constructed of brick with a cement foundation. It has gable rooflines with wide eaves. There is a bay window on the first floor. This building is an example of modified Victorian Gothic architecture.

8. SIGNIFICANCE - S. Gasconade County Survey - Wehmeyer

PERIOD	AREAS OF SIGNIFICANCE - CHECK AND JUSTIFY BELOW			
<input type="checkbox"/> prehistoric	<input type="checkbox"/> archeology - prehistoric	<input type="checkbox"/> community planning	<input type="checkbox"/> landscape architecture	<input type="checkbox"/> religion
<input type="checkbox"/> 1400-1499	<input type="checkbox"/> archeology - historic	<input type="checkbox"/> conservation	<input type="checkbox"/> law	<input type="checkbox"/> science
<input type="checkbox"/> 1500-1599	<input type="checkbox"/> agriculture	<input type="checkbox"/> economics	<input type="checkbox"/> literature	<input type="checkbox"/> sculpture
<input type="checkbox"/> 1600-1699	<input checked="" type="checkbox"/> architecture	<input type="checkbox"/> education	<input type="checkbox"/> military	<input type="checkbox"/> social / humanitarian
<input type="checkbox"/> 1700-1799	<input type="checkbox"/> art	<input type="checkbox"/> engineering	<input type="checkbox"/> music	<input type="checkbox"/> theater
<input type="checkbox"/> 1800-1899	<input type="checkbox"/> commerce	<input type="checkbox"/> exploration / settlement	<input type="checkbox"/> philosophy	<input type="checkbox"/> transportation
<input checked="" type="checkbox"/> 1900-	<input type="checkbox"/> communications	<input type="checkbox"/> industry	<input type="checkbox"/> politics / government	<input type="checkbox"/> other (specify)
		<input type="checkbox"/> invention		

SPECIFIC DATES	1900	BUILDER / ARCHITECT
----------------	------	---------------------

STATEMENT OF SIGNIFICANCE (IN ONE PARAGRAPH)

Architecture - This building is an example of modified Victorian Gothic architecture.

9. MAJOR BIBLIOGRAPHICAL REFERENCES

The Legend of Rosebud, by Stephen J. Kral

10. GEOGRAPHICAL DATA

ACREAGE OF PROPERTY one lot size QUADRANGLE NAME Rosebud Quad SCALE 1:24000
UTM REFERENCES

A	<table><tr><td>1</td><td>5</td></tr></table>	1	5	<table><tr><td>6</td><td>3</td><td>9</td><td>7</td><td>6</td><td>0</td></tr></table>	6	3	9	7	6	0	<table><tr><td>4</td><td>2</td><td>4</td><td>9</td><td>8</td><td>8</td><td>0</td></tr></table>	4	2	4	9	8	8	0	B	<table><tr><td></td><td></td><td></td><td></td><td></td><td></td><td></td><td></td></tr></table>									<table><tr><td></td><td></td><td></td><td></td><td></td><td></td><td></td><td></td></tr></table>									<table><tr><td></td><td></td><td></td><td></td><td></td><td></td><td></td><td></td></tr></table>																	
1	5																																																						
6	3	9	7	6	0																																																		
4	2	4	9	8	8	0																																																	
	ZONE	EASTING	NORTHING		ZONE	EASTING	NORTHING																																																
C	<table><tr><td></td><td></td><td></td><td></td><td></td><td></td><td></td><td></td></tr></table>									<table><tr><td></td><td></td><td></td><td></td><td></td><td></td><td></td><td></td></tr></table>									<table><tr><td></td><td></td><td></td><td></td><td></td><td></td><td></td><td></td></tr></table>									D	<table><tr><td></td><td></td><td></td><td></td><td></td><td></td><td></td><td></td></tr></table>									<table><tr><td></td><td></td><td></td><td></td><td></td><td></td><td></td><td></td></tr></table>									<table><tr><td></td><td></td><td></td><td></td><td></td><td></td><td></td><td></td></tr></table>								

VERBAL BOUNDARY DESCRIPTION AND JUSTIFICATION The Rosebud house is located in Canaan township at the above referenced UTM coordinates. This location recognizes the building and the parameter of the grounds upon which it rests.

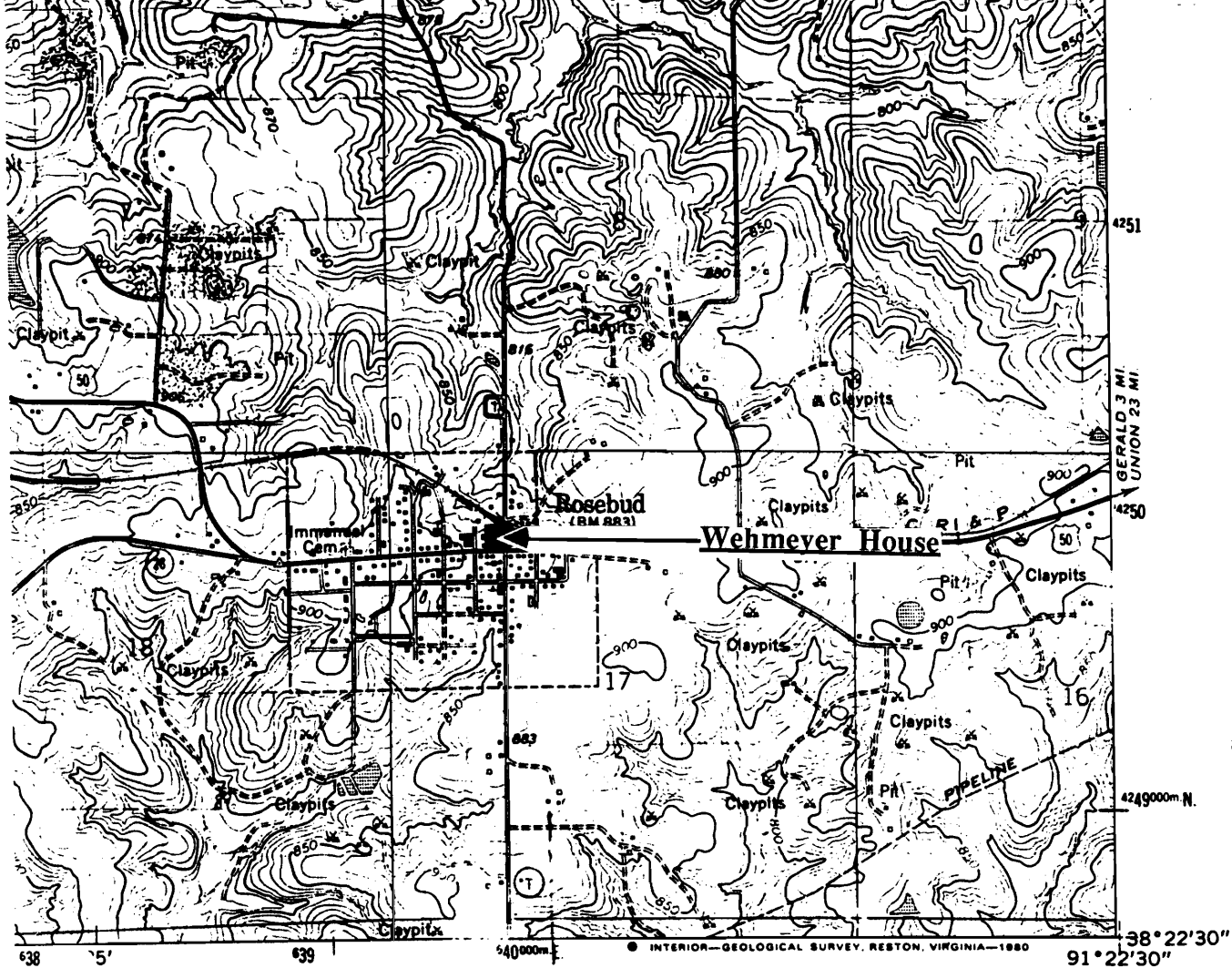
11. FORM PREPARED BY

NAME / TITLE Barbara S. Black - Assistant Historic Preservation Coordinator

ORGANIZATION Meramec Regional Planning Commission

ADDRESS 101 West Tenth Street, Rolla, Missouri 65401

DATE 9-8-86



THE WEHMEYER HOUSE
Rosebud, Mo.

(Southern Gasconade County Survey)

U. S. G. S. 7.5 Minute Topographic Map
Rosebud Quadrangle
Scale: 1:24,000

UTM REFERENCES

Zone: 15
Easting: 639760
Northing: 4249880



LAAS003-151

MISSOURI OFFICE OF HISTORIC PRESERVATION / INVENTORY SURVEY FORM

1. NAME The Wehmeyer Townhouse

HISTORIC

AND / OR COMMON

2. LOCATION T42N. R5W. S17.

STREET & NUMBER Hwy 50

CITY, TOWN Rosebud

VICINITY OF Canaan Township

STATE Missouri

CODE 29

COUNTY Gasconade County

CODE 073

3. CLASSIFICATION

CATEGORY

___ district

☒ building(s)

___ structure

___ site

___ object

OWNERSHIP

___ public

☒ private

___ both

PUBLIC ACQUISITION

___ in process

___ being considered

☒ N/A

STATUS

☒ occupied

___ unoccupied

___ work in progress

ACCESSIBLE

☒ yes: restricted

___ yes: unrestricted

___ no

PRESENT USE

___ agriculture

___ commercial

___ educational

___ entertainment

___ government

___ industrial

___ military

___ museum

___ park

☒ private residence

___ religious

___ scientific

___ transportation

___ other: _____

4. OWNER OF PROPERTY

NAME

STREET & NUMBER

CITY, TOWN

VICINITY OF

STATE Missouri

5. LOCATION OF LEGAL DESCRIPTION

Assessor's Office
Phelps County Courthouse
Rolla, Missouri 65401

6. REPRESENTATION IN EXISTING SURVEYS

TITLE (None)

Determined Eligible?

Yes

No

Federal

State

County

Local

7. DESCRIPTION

CONDITION

___ excellent

___ good

___ fair

___ deteriorated

___ ruins

___ unexposed

CHECK ONE

☒ unaltered

___ altered

CHECK ONE

☒ original site

___ moved

date Sept. 4, 1986

DESCRIBE THE PRESENT AND ORIGINAL (IF KNOWN) PHYSICAL APPEARANCE

This building is a two story building constructed of brick. It has a flat roofline and a stepped down gable roofline. This building is an example of a Townhouse style of architecture.

8. SIGNIFICANCE - S. Gasconade County Survey -

PERIOD	AREAS OF SIGNIFICANCE - CHECK AND JUSTIFY BELOW				
<input type="checkbox"/> prehistoric	<input type="checkbox"/> archeology - prehistoric	<input type="checkbox"/> community planning	<input type="checkbox"/> landscape architecture	<input type="checkbox"/> religion	
<input type="checkbox"/> 1400-1499	<input type="checkbox"/> archeology - historic	<input type="checkbox"/> conservation	<input type="checkbox"/> law	<input type="checkbox"/> science	
<input type="checkbox"/> 1500-1599	<input type="checkbox"/> agriculture	<input type="checkbox"/> economics	<input type="checkbox"/> literature	<input type="checkbox"/> sculpture	
<input type="checkbox"/> 1600-1699	<input checked="" type="checkbox"/> architecture	<input type="checkbox"/> education	<input type="checkbox"/> military	<input type="checkbox"/> social / humanitarian	
<input type="checkbox"/> 1700-1799	<input type="checkbox"/> art	<input type="checkbox"/> engineering	<input type="checkbox"/> music	<input type="checkbox"/> theater	
<input type="checkbox"/> 1800-1899	<input type="checkbox"/> commerce	<input type="checkbox"/> exploration / settlement	<input type="checkbox"/> philosophy	<input type="checkbox"/> transportation	
<input checked="" type="checkbox"/> 1900-	<input type="checkbox"/> communications	<input type="checkbox"/> industry	<input type="checkbox"/> politics / government	<input type="checkbox"/> other (specify)	
		<input type="checkbox"/> invention			

SPECIFIC DATES	1930	BUILDER / ARCHITECT
----------------	------	---------------------

STATEMENT OF SIGNIFICANCE (IN ONE PARAGRAPH)

Architecture - This building is an example of Townhouse architecture.

9. MAJOR BIBLIOGRAPHICAL REFERENCES

10. GEOGRAPHICAL DATA

ACREAGE OF PROPERTY one lot size QUADRANGLE NAME Owensville East Quad SCALE 1:24000
UTM REFERENCES

A	<table><tr><td>1</td><td>5</td></tr></table>	1	5	<table><tr><td>6</td><td>3</td><td>9</td><td>7</td><td>0</td><td>0</td></tr></table>	6	3	9	7	0	0	<table><tr><td>4</td><td>2</td><td>4</td><td>9</td><td>8</td><td>4</td><td>0</td></tr></table>	4	2	4	9	8	4	0	B	<table><tr><td></td><td></td></tr></table>			<table><tr><td></td><td></td><td></td><td></td><td></td><td></td></tr></table>							<table><tr><td></td><td></td><td></td><td></td><td></td><td></td></tr></table>						
1	5																																			
6	3	9	7	0	0																															
4	2	4	9	8	4	0																														
	ZONE	EASTING	NORTHING		ZONE	EASTING	NORTHING																													
C	<table><tr><td></td><td></td></tr></table>			<table><tr><td></td><td></td><td></td><td></td><td></td><td></td></tr></table>							<table><tr><td></td><td></td><td></td><td></td><td></td><td></td></tr></table>							D	<table><tr><td></td><td></td></tr></table>			<table><tr><td></td><td></td><td></td><td></td><td></td><td></td></tr></table>							<table><tr><td></td><td></td><td></td><td></td><td></td><td></td></tr></table>							

VERBAL BOUNDARY DESCRIPTION AND JUSTIFICATION The Wehmeyer Townhouse is located in Canaan township at the above referenced UTM coordinates. This location recognizes the building and the parameter of the grounds upon which it rests.

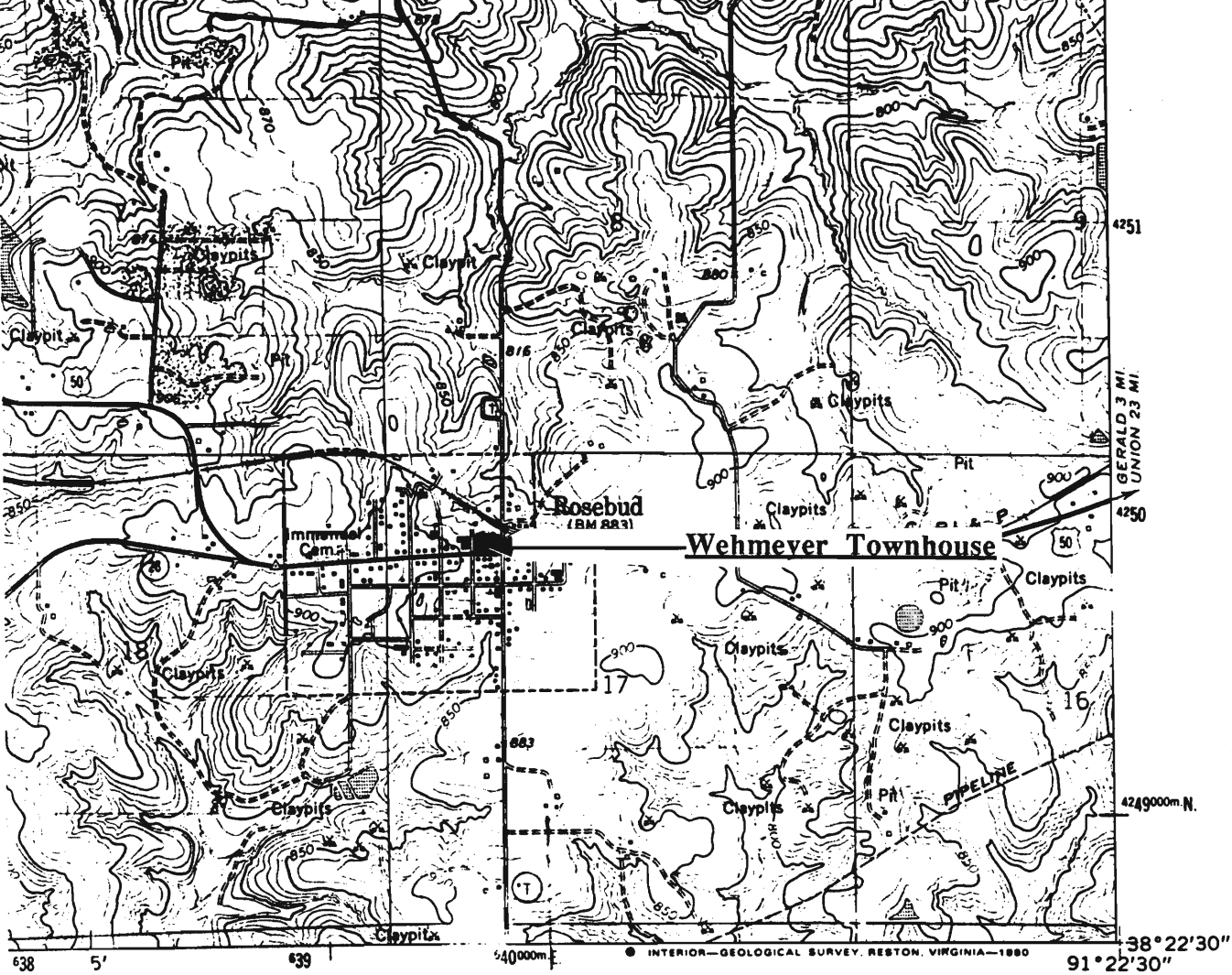
11. FORM PREPARED BY

NAME / TITLE **Barbara S. Black - Assistant Historic Preservation Coordinator**

ORGANIZATION **Meramec Regional Planning Commission**

ADDRESS **101 West Tenth Street, Rolla, Missouri 65401**

DATE **9-8-86**



THE WEHMEYER TOWNHOUSE Rosebud, Mo.

(Southern Gasconade County Survey)

U. S. G. S. 7.5 Minute Topographic Map
Owensville East Quadrangle
Scale: 1:24,000

UTM REFERENCES
Zone: 15
Easting: 639700
Northing: 4249840



6AASCO3-152

MISSOURI OFFICE OF HISTORIC PRESERVATION / INVENTORY SURVEY FORM

1. NAME The Winters Barn

HISTORIC

AND / OR COMMON

2. LOCATION T42N. R4W. S17.

STREET & NUMBER Hwy. V

CITY, TOWN Rosebud

STATE Missouri

CODE 29

COUNTY Gasconade County

CODE 073

3. CLASSIFICATION

CATEGORY

☐ district

☒ building(s)

☐ structure

☐ site

☐ object

OWNERSHIP

☐ public

☒ private

☐ both

PUBLIC ACQUISITION

☐ in process

☐ being considered

☒ N/A

STATUS

☒ occupied

☐ unoccupied

☐ work in progress

ACCESSIBLE

☒ yes: restricted

☐ yes: unrestricted

☐ no

PRESENT USE

☐ agriculture

☐ commercial

☐ educational

☐ entertainment

☐ government

☐ industrial

☐ military

☐ museum

☐ park

☐ private residence

☐ religious

☐ scientific

☐ transportation

☐ other: _____

4. OWNER OF PROPERTY

NAME Beverly & Leeward Winter

STREET & NUMBER

CITY, TOWN Rosebud

VICINITY OF

STATE Missouri

5. LOCATION OF LEGAL DESCRIPTION

Assessor's Office
Phelps County Courthouse
Rolla, Missouri 65401

6. REPRESENTATION IN EXISTING SURVEYS

TITLE (None)

Determined Eligible?

Yes

No

Federal

State

County

Local

7. DESCRIPTION

CONDITION

☐ excellent

☒ good

☐ fair

☐ deteriorated

☐ ruins

☐ unexposed

CHECK ONE

☒ unaltered

☐ altered

CHECK ONE

☒ original site

☐ moved

date Sept. 12, 1986

DESCRIBE THE PRESENT AND ORIGINAL (IF KNOWN) PHYSICAL APPEARANCE

This brick barn was built by the Korff Brothers. The brick was made at the Korff Brother's kiln which was located on this property. It is a Utilitarian style of architecture.

8. SIGNIFICANCE - S. Gasconade County Survey - Winter's Barn

PERIOD	AREAS OF SIGNIFICANCE - CHECK AND JUSTIFY BELOW			
<input type="checkbox"/> prehistoric	<input type="checkbox"/> archeology - prehistoric	<input checked="" type="checkbox"/> community planning	<input type="checkbox"/> landscape architecture	<input type="checkbox"/> religion
<input type="checkbox"/> 1400-1499	<input type="checkbox"/> archeology - historic	<input type="checkbox"/> conservation	<input type="checkbox"/> law	<input type="checkbox"/> science
<input type="checkbox"/> 1500-1599	<input type="checkbox"/> agriculture	<input type="checkbox"/> economics	<input type="checkbox"/> literature	<input type="checkbox"/> sculpture
<input type="checkbox"/> 1600-1699	<input type="checkbox"/> architecture	<input type="checkbox"/> education	<input type="checkbox"/> military	<input type="checkbox"/> social / humanitarian
<input type="checkbox"/> 1700-1799	<input type="checkbox"/> art	<input type="checkbox"/> engineering	<input type="checkbox"/> music	<input type="checkbox"/> theater
<input type="checkbox"/> 1800-1899	<input type="checkbox"/> commerce	<input type="checkbox"/> exploration / settlement	<input type="checkbox"/> philosophy	<input type="checkbox"/> transportation
<input checked="" type="checkbox"/> 1900-	<input type="checkbox"/> communications	<input type="checkbox"/> industry	<input type="checkbox"/> politics / government	<input type="checkbox"/> other (specify)
		<input type="checkbox"/> invention		

SPECIFIC DATES Circa 1920 BUILDER / ARCHITECT Korff Brothers

STATEMENT OF SIGNIFICANCE (IN ONE PARAGRAPH)

Community - This is a rare example of a brick barn. The Korff Brothers produced much of the locally made brick in the Southern Gasconade area.

9. MAJOR BIBLIOGRAPHICAL REFERENCES

Beverly Winters

10. GEOGRAPHICAL DATA

ACREAGE OF PROPERTY unknown QUADRANGLE NAME Rosebud Quad SCALE 1:24000
UTM REFERENCES

<p>A</p> <table border="1" style="display: inline-table; text-align: center;"> <tr><td>1</td><td>5</td></tr> </table> <table border="1" style="display: inline-table; text-align: center;"> <tr><td>6</td><td>4</td><td>0</td><td>2</td><td>0</td><td>0</td></tr> </table> <table border="1" style="display: inline-table; text-align: center;"> <tr><td>4</td><td>2</td><td>4</td><td>9</td><td>0</td><td>4</td><td>0</td></tr> </table> <p>ZONE EASTING NORTHING</p>	1	5	6	4	0	2	0	0	4	2	4	9	0	4	0	<p>B</p> <table border="1" style="display: inline-table; text-align: center;"> <tr><td> </td><td> </td></tr> </table> <table border="1" style="display: inline-table; text-align: center;"> <tr><td> </td><td> </td><td> </td><td> </td><td> </td><td> </td></tr> </table> <table border="1" style="display: inline-table; text-align: center;"> <tr><td> </td><td> </td><td> </td><td> </td><td> </td><td> </td><td> </td></tr> </table> <p>ZONE EASTING NORTHING</p>															
1	5																														
6	4	0	2	0	0																										
4	2	4	9	0	4	0																									
<p>C</p> <table border="1" style="display: inline-table; text-align: center;"> <tr><td> </td><td> </td></tr> </table> <table border="1" style="display: inline-table; text-align: center;"> <tr><td> </td><td> </td><td> </td><td> </td><td> </td><td> </td></tr> </table> <table border="1" style="display: inline-table; text-align: center;"> <tr><td> </td><td> </td><td> </td><td> </td><td> </td><td> </td><td> </td></tr> </table>																<p>D</p> <table border="1" style="display: inline-table; text-align: center;"> <tr><td> </td><td> </td></tr> </table> <table border="1" style="display: inline-table; text-align: center;"> <tr><td> </td><td> </td><td> </td><td> </td><td> </td><td> </td></tr> </table> <table border="1" style="display: inline-table; text-align: center;"> <tr><td> </td><td> </td><td> </td><td> </td><td> </td><td> </td><td> </td></tr> </table>															

VERBAL BOUNDARY DESCRIPTION AND JUSTIFICATION The barn is located in Canaan township at the above referenced UTM coordinates. This location recognizes the building and the parameter of the grounds upon which it rests.

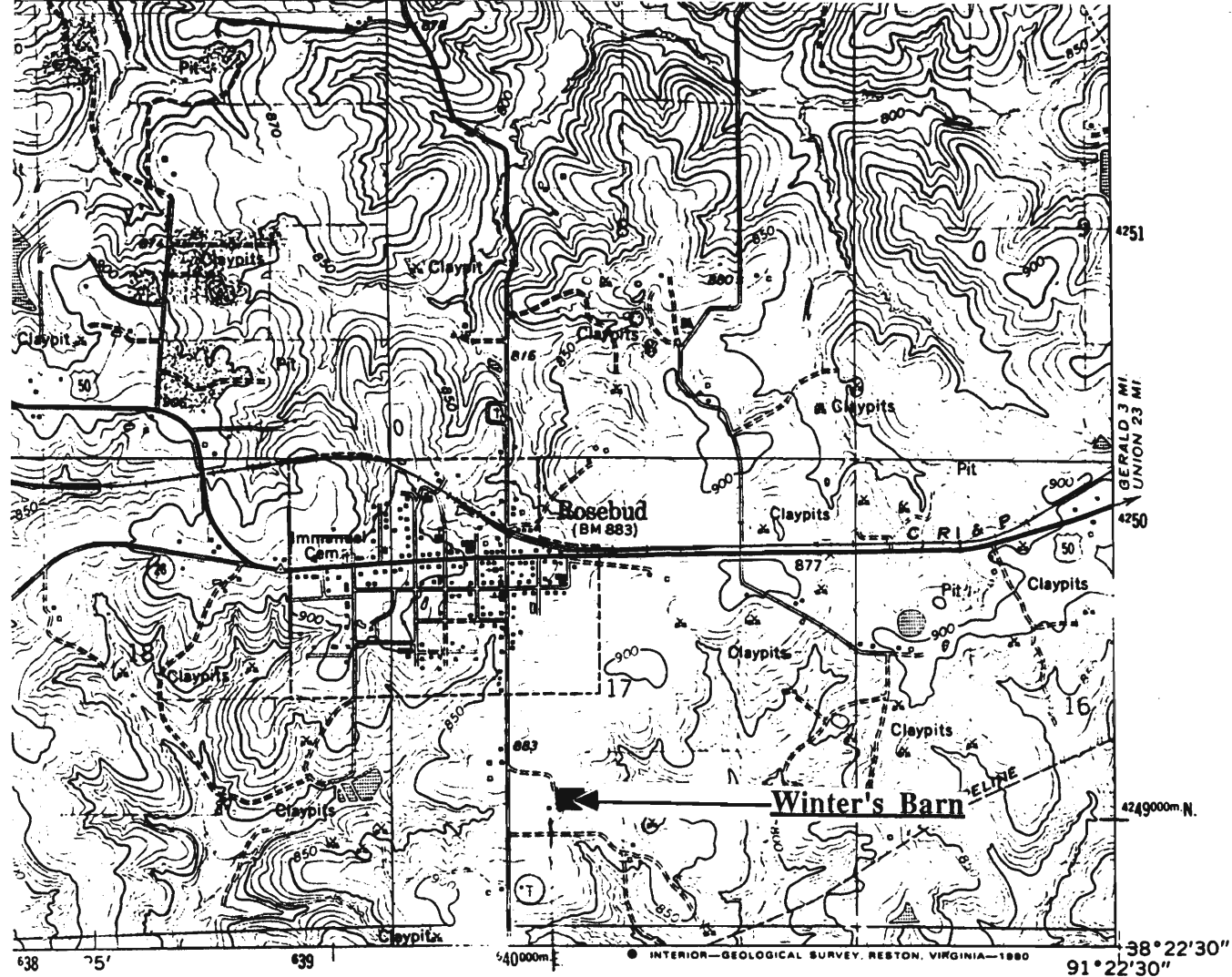
11. FORM PREPARED BY

NAME / TITLE Barbara S. Black - Assistant Historic Preservation Coordinator

ORGANIZATION Meramec Regional Planning Commission

ADDRESS 101 West Tenth Street, Rolla, Missouri 65401

DATE 1986



THE WINTER'S BARN Rosebud, Mo.

(Southern Gasconade County Survey)

U. S. G. S. 7.5 Minute Topographic Map
Rosebud Quadrangle
Scale: 1:24,000

UTM REFERENCES

Zone: 15
Easting: 640200
Northing: 4249040



MISSOURI OFFICE OF HISTORIC PRESERVATION / INVENTORY SURVEY FORM

1. NAME The Winters House (Korff Bros.)

HISTORIC

AND / OR COMMON

2. LOCATION T42N. R4W. S17.

STREET & NUMBER Hwy. V

CITY, TOWN Rosebud

VICINITY OF Canaan Township

STATE Missouri

CODE 29

COUNTY Gasconade County

CODE 073

3. CLASSIFICATION

CATEGORY

OWNERSHIP

STATUS

PRESENT USE

__ district

__ public

X occupied

__ agriculture

__ museum

X building(s)

X private

__ unoccupied

__ commercial

__ park

__ structure

__ both

__ work in progress

__ educational

X private residence

__ site

PUBLIC ACQUISITION

ACCESSIBLE

__ entertainment

__ religious

__ object

__ in process

X yes: restricted

__ government

__ scientific

__ being considered

__ yes: unrestricted

__ industrial

__ transportation

X N/A

__ no

__ military

__ other:

4. OWNER OF PROPERTY

NAME Beverly & Leeward Winter

STREET & NUMBER

CITY, TOWN Rosebud

VICINITY OF

STATE Missouri

5. LOCATION OF LEGAL DESCRIPTION

Assessor's Office
Phelps County Courthouse
Rolla, Missouri 65401

6. REPRESENTATION IN EXISTING SURVEYS

TITLE (None) Determined Eligible? Yes No Federal State County Local

7. DESCRIPTION

CONDITION

CHECK ONE

CHECK ONE

X excellent

__ deteriorated

X unaltered

X original site

__ good

__ ruins

__ altered

__ moved

date Sept. 12, 1986

__ fair

__ unexposed

DESCRIBE THE PRESENT AND ORIGINAL (IF KNOWN) PHYSICAL APPEARANCE

The Winters house is a two story building of a square plan shape. The brick was locally made at the Korff Brother's kiln which was located on this property. This house is constructed of brick with a shingle roof. Front and back enclosed porches have been added. This house has contrasting 'quoins' along the corner frame. Windows are of simple sash design with partial segmental arches and painted concrete 'eyelashes'. The Winters house is an example of American Foursquare architecture.

8. SIGNIFICANCE - S. Gasconade County Survey - Winters house

PERIOD	AREAS OF SIGNIFICANCE - CHECK AND JUSTIFY BELOW			
<input type="checkbox"/> prehistoric	<input type="checkbox"/> archeology - prehistoric	<input checked="" type="checkbox"/> community planning	<input type="checkbox"/> landscape architecture	<input type="checkbox"/> religion
<input type="checkbox"/> 1400-1499	<input type="checkbox"/> archeology - historic	<input type="checkbox"/> conservation	<input type="checkbox"/> law	<input type="checkbox"/> science
<input type="checkbox"/> 1500-1599	<input type="checkbox"/> agriculture	<input type="checkbox"/> economics	<input type="checkbox"/> literature	<input type="checkbox"/> sculpture
<input type="checkbox"/> 1600-1699	<input type="checkbox"/> architecture	<input type="checkbox"/> education	<input type="checkbox"/> military	<input type="checkbox"/> social / humanitarian
<input type="checkbox"/> 1700-1799	<input type="checkbox"/> art	<input type="checkbox"/> engineering	<input type="checkbox"/> music	<input type="checkbox"/> theater
<input type="checkbox"/> 1800-1899	<input type="checkbox"/> commerce	<input type="checkbox"/> exploration / settlement	<input type="checkbox"/> philosophy	<input type="checkbox"/> transportation
<input checked="" type="checkbox"/> 1900-	<input type="checkbox"/> communications	<input type="checkbox"/> industry	<input type="checkbox"/> politics / government	<input type="checkbox"/> other (specify)
		<input type="checkbox"/> invention		

SPECIFIC DATES	1913	BUILDER / ARCHITECT	Fred Korff
----------------	------	---------------------	------------

STATEMENT OF SIGNIFICANCE (IN ONE PARAGRAPH)

Community - The Korff Brothers owned and operated a kiln and produced much of the locally made brick in the area. The kiln was once located on this property but was torn down several years ago by the present owners.

9. MAJOR BIBLIOGRAPHICAL REFERENCES

Beverly Winter

10. GEOGRAPHICAL DATA

ACREAGE OF PROPERTY unknown QUADRANGLE NAME Rosebud Quad SCALE 1:24000
UTM REFERENCES

A	<table><tr><td>1</td><td>5</td></tr></table>	1	5	<table><tr><td>6</td><td>3</td><td>9</td><td>9</td><td>6</td><td>0</td></tr></table>	6	3	9	9	6	0	<table><tr><td>4</td><td>2</td><td>4</td><td>8</td><td>9</td><td>0</td><td>0</td></tr></table>	4	2	4	8	9	0	0	B	<table><tr><td></td><td></td><td></td><td></td><td></td><td></td><td></td><td></td><td></td><td></td></tr></table>											<table><tr><td></td><td></td><td></td><td></td><td></td><td></td><td></td><td></td><td></td><td></td></tr></table>											<table><tr><td></td><td></td><td></td><td></td><td></td><td></td><td></td><td></td><td></td><td></td></tr></table>										
1	5																																																			
6	3	9	9	6	0																																															
4	2	4	8	9	0	0																																														
	ZONE	EASTING	NORTHING		ZONE	EASTING	NORTHING																																													
C	<table><tr><td></td><td></td></tr></table>			<table><tr><td></td><td></td><td></td><td></td><td></td><td></td></tr></table>							<table><tr><td></td><td></td><td></td><td></td><td></td><td></td></tr></table>							D	<table><tr><td></td><td></td></tr></table>			<table><tr><td></td><td></td><td></td><td></td><td></td><td></td></tr></table>							<table><tr><td></td><td></td><td></td><td></td><td></td><td></td></tr></table>																							

VERBAL BOUNDARY DESCRIPTION AND JUSTIFICATION The Winters house is located in Canaan township at the above referenced UTM coordinates. This location recognizes the building and the parameter of the grounds upon which it rests.

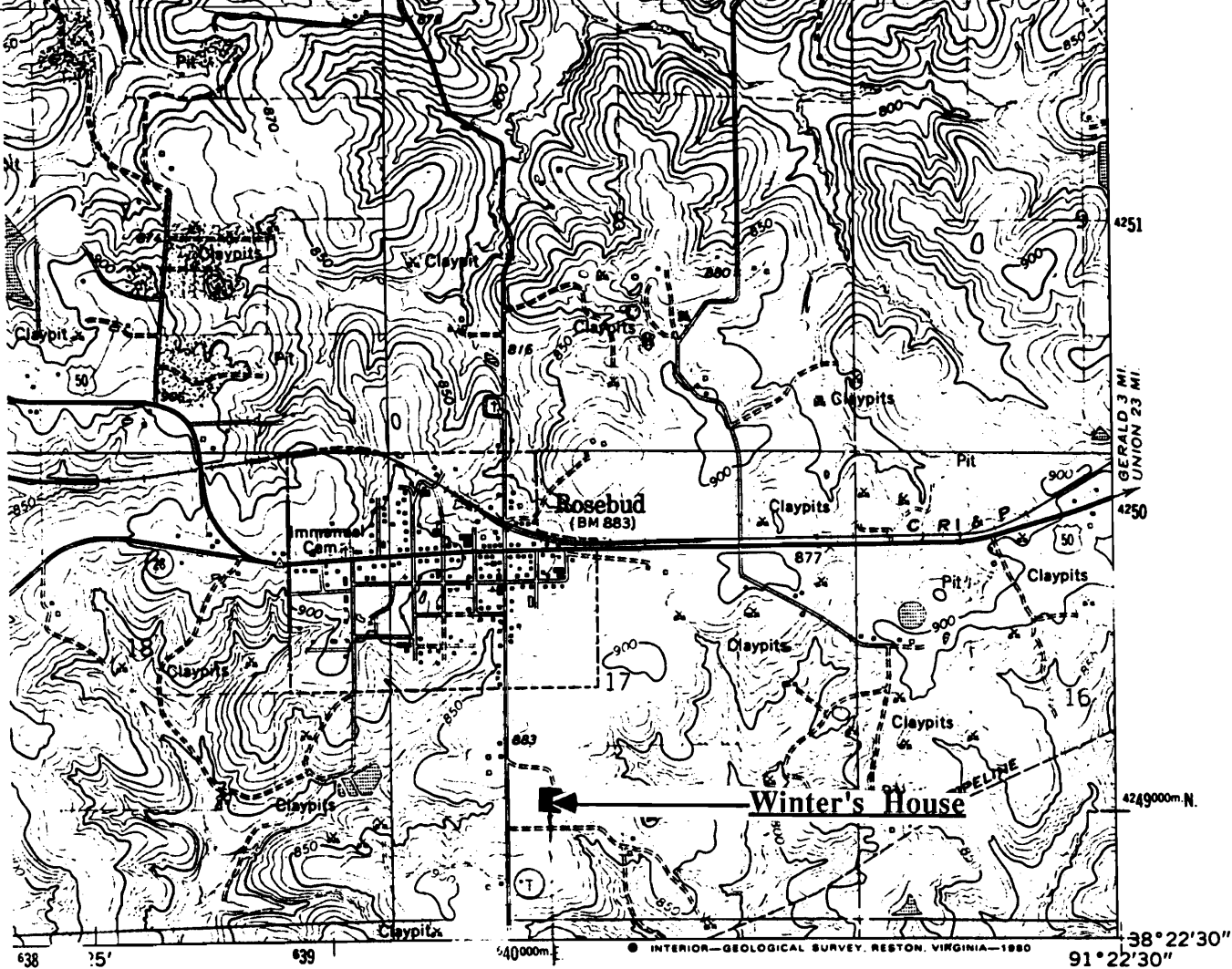
11. FORM PREPARED BY

NAME / TITLE Barbara S. Black - Assistant Historic Preservation Coordinator

ORGANIZATION Meramec Regional Planning Commission

ADDRESS 101 West Tenth Street, Rolla, Missouri 65401

DATE 1986



THE WINTER'S HOUSE
Rosebud, Mo.

(Southern Gasconade County Survey)

U. S. G. S. 7.5 Minute Topographic Map
Rosebud Quadrangle
Scale: 1:24,000

UTM REFERENCES
Zone: 15
Easting: 639960
Northing: 4248900



MISSOURI OFFICE OF HISTORIC PRESERVATION / INVENTORY SURVEY FORM

1. NAME Winter's Summer Kitchen

HISTORIC

AND / OR COMMON

2. LOCATION T42N. R4W. S17.

STREET & NUMBER Hwy. V

CITY, TOWN Rosebud

VICINITY OF Canaan Township

STATE Missouri

CODE 29

COUNTY Gasconade County

CODE 073

3. CLASSIFICATION

CATEGORY

OWNERSHIP

STATUS

PRESENT USE

☐ district☐ public☒ occupied☐ agriculture☐ museum☒ building(s)☒ private☐ unoccupied☐ commercial☐ park☐ structure☐ both☐ work in progress☐ educational☒ private residence☐ site

PUBLIC ACQUISITION

ACCESSIBLE

☐ entertainment☐ religious☐ object☐ in process☒ yes: restricted☐ government☐ scientific☐ being considered☐ yes: unrestricted☐ industrial☐ transportation☒ N/A☐ no☐ military☐ other: _____

4. OWNER OF PROPERTY

NAME

Beverly & Leeward Winters

STREET & NUMBER

CITY, TOWN

VICINITY OF

STATE Missouri

5. LOCATION OF LEGAL DESCRIPTION

Assessor's Office
Phelps County Courthouse
Rolla, Missouri 65401

6. REPRESENTATION IN EXISTING SURVEYS

TITLE (None)

Determined Eligible?

Yes

No

Federal

State

County

Local

7. DESCRIPTION

CONDITION

CHECK ONE

CHECK ONE

☐ excellent☐ deteriorated☒ unaltered☒ original site☒ good☐ ruins☐ altered☐ moved

date Sept 24, 1986

☐ fair☐ unexposed

DESCRIBE THE PRESENT AND ORIGINAL (IF KNOWN) PHYSICAL APPEARANCE

This building was used as a summer kitchen. It was built by the Korff brothers who also owned the brick kiln in Rosebud.

8. SIGNIFICANCE - S. Gasconade County Survey -

PERIOD	AREAS OF SIGNIFICANCE - CHECK AND JUSTIFY BELOW			
<input type="checkbox"/> prehistoric	<input type="checkbox"/> archeology - prehistoric	<input checked="" type="checkbox"/> community planning	<input type="checkbox"/> landscape architecture	<input type="checkbox"/> religion
<input type="checkbox"/> 1400-1499	<input type="checkbox"/> archeology - historic	<input type="checkbox"/> conservation	<input type="checkbox"/> law	<input type="checkbox"/> science
<input type="checkbox"/> 1500-1599	<input type="checkbox"/> agriculture	<input type="checkbox"/> economics	<input type="checkbox"/> literature	<input type="checkbox"/> sculpture
<input type="checkbox"/> 1600-1699	<input type="checkbox"/> architecture	<input type="checkbox"/> education	<input type="checkbox"/> military	<input type="checkbox"/> social / humanitarian
<input type="checkbox"/> 1700-1799	<input type="checkbox"/> art	<input type="checkbox"/> engineering	<input type="checkbox"/> music	<input type="checkbox"/> theater
<input type="checkbox"/> 1800-1899	<input type="checkbox"/> commerce	<input type="checkbox"/> exploration / settlement	<input type="checkbox"/> philosophy	<input type="checkbox"/> transportation
<input checked="" type="checkbox"/> 1900-	<input type="checkbox"/> communications	<input type="checkbox"/> industry	<input type="checkbox"/> politics / government	<input type="checkbox"/> other (specify)
		<input type="checkbox"/> invention		

SPECIFIC DATES Circa 1920 BUILDER / ARCHITECT Fred Korff

STATEMENT OF SIGNIFICANCE (IN ONE PARAGRAPH)

Community - The Korff Brothers owned the Rosebud kiln.

9. MAJOR BIBLIOGRAPHICAL REFERENCES

Beverly Winters

10. GEOGRAPHICAL DATA

ACREAGE OF PROPERTY unknown QUADRANGLE NAME Rosebud Quad SCALE 1:24000
UTM REFERENCES

A

1	5	6	3	9	9	6	0	4	2	4	8	9	0	0
---	---	---	---	---	---	---	---	---	---	---	---	---	---	---

ZONE EASTING NORTHING

B

--	--	--	--	--	--	--	--	--	--	--	--	--	--	--

ZONE EASTING NORTHING

C

--	--	--	--	--	--	--	--	--	--	--	--	--	--	--

D

--	--	--	--	--	--	--	--	--	--	--	--	--	--	--

VERBAL BOUNDARY DESCRIPTION AND JUSTIFICATION The Winter's Summer Kitchen is located in Canaan township at the above referenced UTM coordinates. This location recognizes the building and the parameter of the grounds upon which it rests.

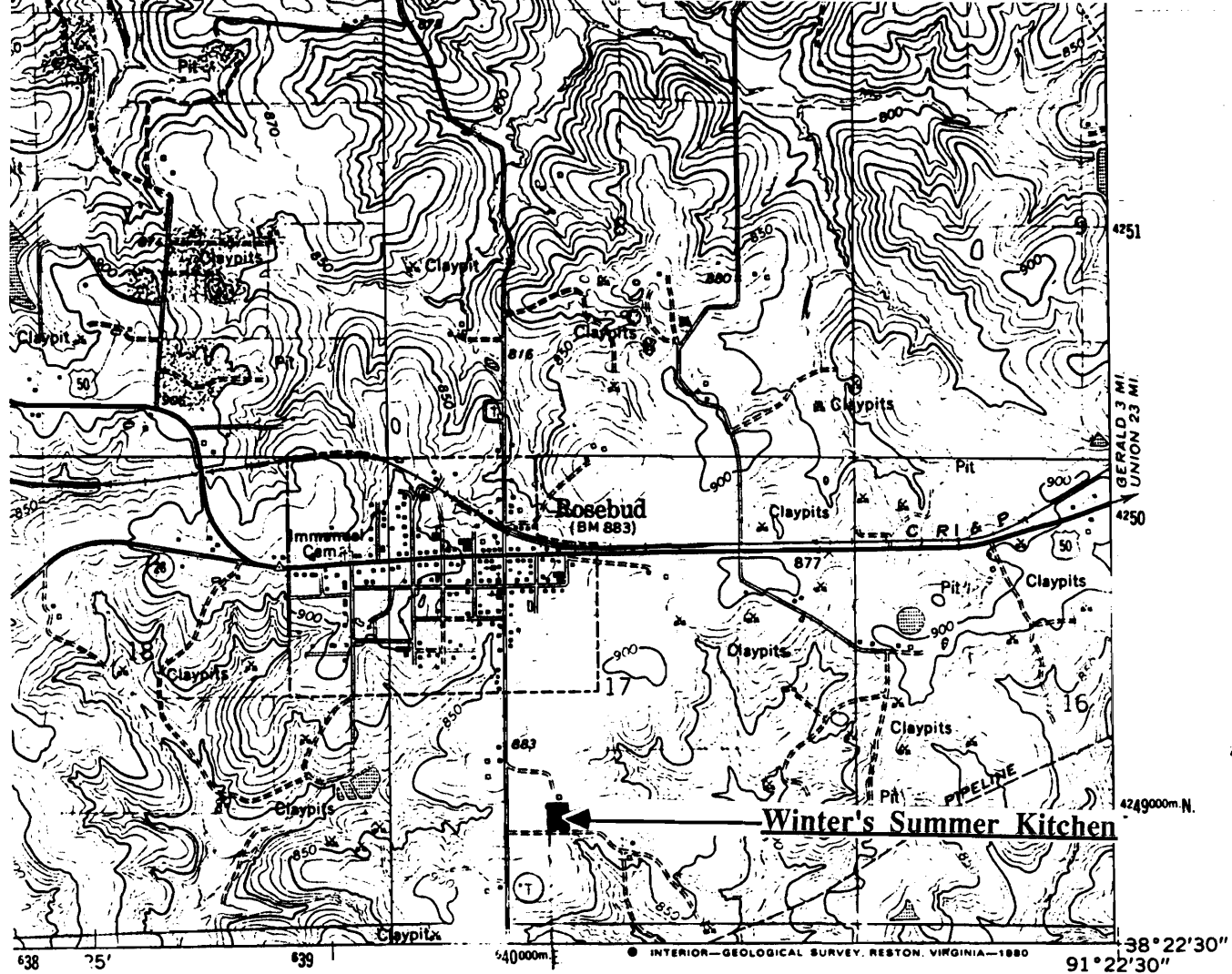
11. FORM PREPARED BY

NAME / TITLE Barbara S. Black - Assistant Historic Preservation Coordinator

ORGANIZATION Meramec Regional Planning Commission

ADDRESS 101 West Tenth Street, Rolla, Missouri 65401

DATE 1986



THE WINTER'S SUMMER KITCHEN Rosebud, Mo.

(Southern Gasconade County Survey)

U. S. G. S. 7.5 Minute Topographic Map
Rosebud Quadrangle
Scale: 1:24,000

UTM REFERENCES
Zone: 15
Easting: 639960
Northing: 4248900



LAAS003-155

MISSOURI OFFICE OF HISTORIC PRESERVATION / INVENTORY SURVEY FORM

1. NAME The Hartmeister House

HISTORIC

AND / OR COMMON

2. LOCATION T41N. R4W. S8.

STREET & NUMBER Tea Rd.

CITY, TOWN Tea

VICINITY OF Canaan Township

STATE Missouri

CODE 29

COUNTY Southern

Gasconade

CODE 073

3. CLASSIFICATION

CATEGORY

OWNERSHIP

STATUS

PRESENT USE

☐ district

☐ public

☒ occupied

☐ agriculture

☐ museum

☒ building(s)

☒ private

☐ unoccupied

☐ commercial

☐ park

☐ structure

☐ both

☐ work in progress

☐ educational

☒ private residence

☐ site

PUBLIC ACQUISITION

ACCESSIBLE

☐ entertainment

☐ religious

☐ object

☐ in process

☐ yes: restricted

☐ government

☐ scientific

☐ being considered

☐ yes: unrestricted

☐ industrial

☐ transportation

☒ N/A

☒ no

☐ military

☐ other: _____

4. OWNER OF PROPERTY

NAME Taft & Elsie Hartmeister Matthews

STREET & NUMBER

CITY, TOWN Florissant

VICINITY OF

STATE Missouri

5. LOCATION OF LEGAL DESCRIPTION

Assessor's Office
Phelps County Courthouse
Rolla, Missouri 65401

6. REPRESENTATION IN EXISTING SURVEYS

TITLE (None)

Determined Eligible?

Yes

No

Federal

State

County

Local

7. DESCRIPTION

CONDITION

CHECK ONE

CHECK ONE

☒ excellent

☐ deteriorated

☒ unaltered

☒ original site

☐ good

☐ ruins

☐ altered

☐ moved date July 23, 1986

☐ fair

☐ unexposed

DESCRIBE THE PRESENT AND ORIGINAL (IF KNOWN) PHYSICAL APPEARANCE

The Hartmeister house is a very pretty, two story building of Gothic Revival architecture. It has several bay windows and an enclosed, two tier front porch. There is curvilinear gingerbread trim along the edges of the eaves and gingerbread applied to the pitched pediment roofline. The house has a rock foundation, frameboard on the outer walls and a shingle roof. The Hartmeister house has been well kept through the years. It was remodeled in 1978 with siding put on and the gingerbread trim renovated.

8. SIGNIFICANCE - Southern Gasconade County Survey - - Hartmeister House at Tea

PERIOD	AREAS OF SIGNIFICANCE - CHECK AND JUSTIFY BELOW			
<input type="checkbox"/> prehistoric	<input type="checkbox"/> archeology - prehistoric	<input checked="" type="checkbox"/> community planning	<input type="checkbox"/> landscape architecture	<input type="checkbox"/> religion
<input type="checkbox"/> 1400-1499	<input type="checkbox"/> archeology - historic	<input type="checkbox"/> conservation	<input type="checkbox"/> law	<input type="checkbox"/> science
<input type="checkbox"/> 1500-1599	<input type="checkbox"/> agriculture	<input type="checkbox"/> economics	<input type="checkbox"/> literature	<input type="checkbox"/> sculpture
<input type="checkbox"/> 1600-1699	<input type="checkbox"/> architecture	<input type="checkbox"/> education	<input type="checkbox"/> military	<input type="checkbox"/> social / humanitarian
<input type="checkbox"/> 1700-1799	<input type="checkbox"/> art	<input type="checkbox"/> engineering	<input type="checkbox"/> music	<input type="checkbox"/> theater
<input type="checkbox"/> 1800-1899	<input type="checkbox"/> commerce	<input type="checkbox"/> exploration / settlement	<input type="checkbox"/> philosophy	<input type="checkbox"/> transportation
<input checked="" type="checkbox"/> 1900-	<input type="checkbox"/> communications	<input type="checkbox"/> industry	<input type="checkbox"/> politics / government	<input type="checkbox"/> other (specify)
		<input type="checkbox"/> invention		

SPECIFIC DATES	1905	BUILDER / ARCHITECT	Bill Sickmann
----------------	------	---------------------	---------------

STATEMENT OF SIGNIFICANCE (IN ONE PARAGRAPH)

Community - Bill Sickmann was a cabinet maker and carpenter from Rosebud who lived in Tea.

9. MAJOR BIBLIOGRAPHICAL REFERENCES

Mr. & Mrs. Leo Seeger, Tea

10. GEOGRAPHICAL DATA

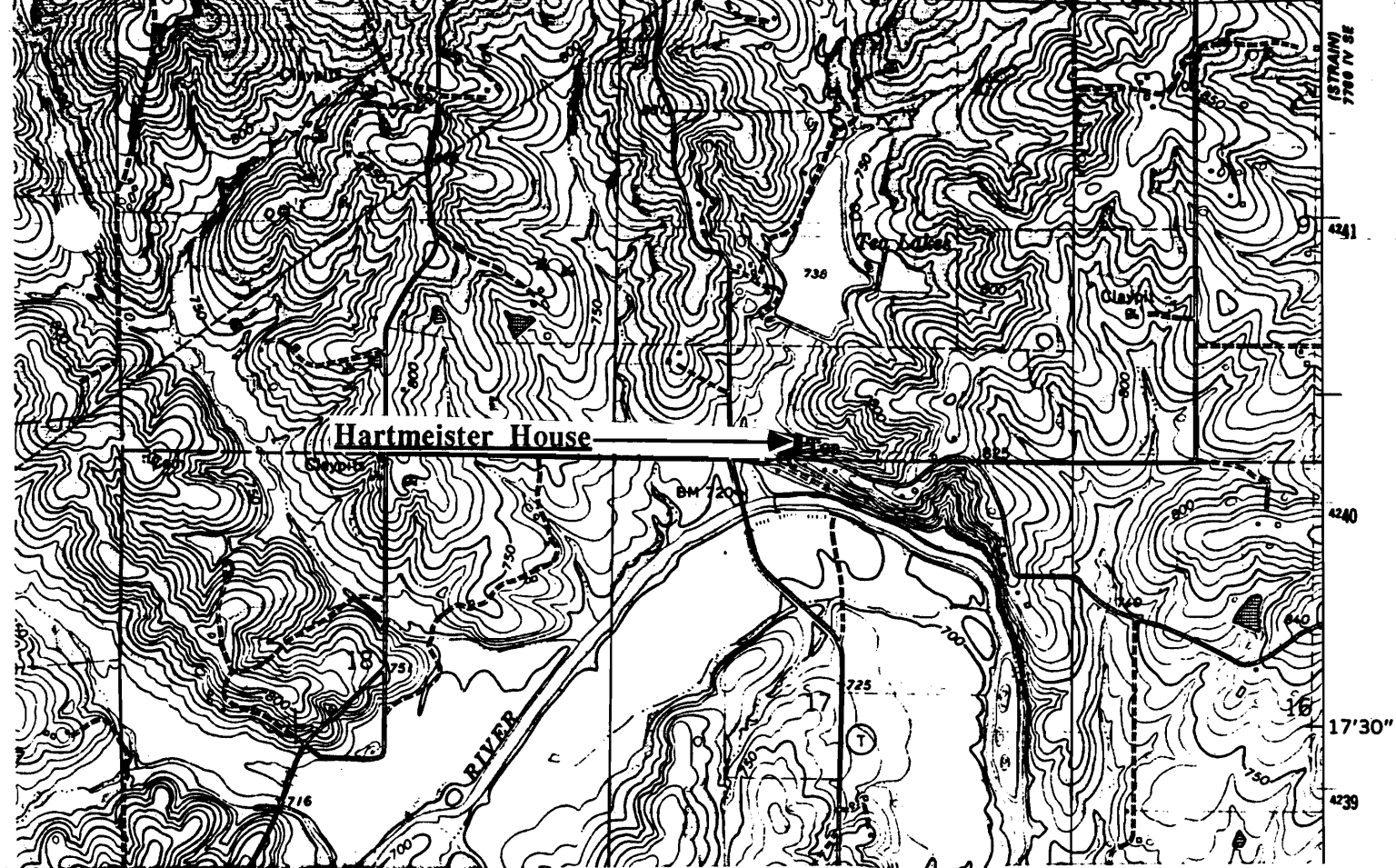
ACREAGE OF PROPERTY one lot size QUADRANGLE NAME Owensville East Quad SCALE 1:24000
UTM REFERENCES

A	<input type="text" value="1"/> <input type="text" value="5"/> <input type="text" value="6"/> <input type="text" value="4"/> <input type="text" value="0"/> <input type="text" value="3"/> <input type="text" value="4"/> <input type="text" value="0"/>	<input type="text" value="4"/> <input type="text" value="2"/> <input type="text" value="4"/> <input type="text" value="0"/> <input type="text" value="1"/> <input type="text" value="4"/> <input type="text" value="0"/>	B	<input type="text"/>	<input type="text"/>	<input type="text"/>	<input type="text"/>	<input type="text"/>	<input type="text"/>	<input type="text"/>	<input type="text"/>	<input type="text"/>	
	ZONE	EASTING	NORTHING		ZONE	EASTING	NORTHING						
C	<input type="text"/>	<input type="text"/>	<input type="text"/>	<input type="text"/>	<input type="text"/>	<input type="text"/>	<input type="text"/>	D	<input type="text"/>	<input type="text"/>	<input type="text"/>	<input type="text"/>	<input type="text"/>

VERBAL BOUNDARY DESCRIPTION AND JUSTIFICATION The Hartmeister house is located in Canaan township at the above referenced UTM coordinates. This location recognizes the building and the parameter of the grounds upon which it rests.

11. FORM PREPARED BY

NAME / TITLE	Barbara S. Black - Assistant Historic Preservation Coordinator
ORGANIZATION	Meramec Regional Planning Commission
ADDRESS	101 West Tenth Street, Rolla, Missouri 65401
DATE	7-23-86



THE HARTMEISTER HOUSE
Tea, Mo.

(Southern Gasconade County Survey)

U. S. G. S. 7.5 Minute Topographic Map
Owensville East Quadrangle
Scale: 1:24,000

UTM REFERENCES

Zone: 15
Easting: 640340
Northing: 4240140



3. CLASSIFICATION

4. OWNER OF PROPERTY

5. LOCATION OF LEGAL DESCRIPTION

6. REPRESENTATION IN EXISTING SURVEYS

7. DESCRIPTION

DESCRIBE THE PRESENT AND ORIGINAL (IF KNOWN) PHYSICAL APPEARANCE

The Percival house in Tea, Mo. is a two story structure of a modified Greek Revival style of architecture. The outer walls have been covered with brown asphalt and the gable roofline is covered with tin.

8. SIGNIFICANCE - Southern Gasconade County Survey - - Percival Houee -

PERIOD	AREAS OF SIGNIFICANCE - CHECK AND JUSTIFY BELOW			
<input type="checkbox"/> prehistoric	<input type="checkbox"/> archeology - prehistoric	<input checked="" type="checkbox"/> community planning	<input type="checkbox"/> landscape architecture	<input type="checkbox"/> religion
<input type="checkbox"/> 1400-1499	<input type="checkbox"/> archeology - historic	<input type="checkbox"/> conservation	<input type="checkbox"/> law	<input type="checkbox"/> science
<input type="checkbox"/> 1500-1599	<input type="checkbox"/> agriculture	<input type="checkbox"/> economics	<input type="checkbox"/> literature	<input type="checkbox"/> sculpture
<input type="checkbox"/> 1600-1699	<input type="checkbox"/> architecture	<input type="checkbox"/> education	<input type="checkbox"/> military	<input type="checkbox"/> social / humanitarian
<input type="checkbox"/> 1700-1799	<input type="checkbox"/> art	<input type="checkbox"/> engineering	<input type="checkbox"/> music	<input type="checkbox"/> theater
<input type="checkbox"/> 1800-1899	<input type="checkbox"/> commerce	<input type="checkbox"/> exploration / settlement	<input type="checkbox"/> philosophy	<input type="checkbox"/> transportation
<input type="checkbox"/> 1900-	<input type="checkbox"/> communications	<input type="checkbox"/> industry	<input type="checkbox"/> politics / government	<input type="checkbox"/> other (specify)
		<input type="checkbox"/> invention		

SPECIFIC DATES	Unknown	BUILDER / ARCHITECT	Unknown
----------------	---------	---------------------	---------

STATEMENT OF SIGNIFICANCE (IN ONE PARAGRAPH)

Community - this house may be one of the oldest houses in Tea and was possibly built before the Tea Store.

9. MAJOR BIBLIOGRAPHICAL REFERENCES

Mr. & Mrs. Leo Seeger

10. GEOGRAPHICAL DATA

ACREAGE OF PROPERTY one lot size QUADRANGLE NAME Owensville East Quad SCALE 1:24000
UTM REFERENCES

A	1 5	6 4 0 4 2 0	4 2 4 0 1 2 0	B							
	ZONE	EASTING	NORTHING		ZONE	EASTING	NORTHING				
C				D							

VERBAL BOUNDARY DESCRIPTION AND JUSTIFICATION The Percival house is located in Canaan township at the above referenced UTM coordinates. This location recognizes the building and the parameter of the grounds upon which it rests.

11. FORM PREPARED BY

NAME / TITLE Barbara S. Black - Assistant Historic Preservation Coordinator

ORGANIZATION Meramec Regional Planning Commission

ADDRESS 101 West Tenth Street, Rolla, Missouri 65401

DATE 7-23-86



6AAS003-157

MISSOURI OFFICE OF HISTORIC PRESERVATION / INVENTORY SURVEY FORM

1. NAME The Leo Seeger House

HISTORIC

AND / OR COMMON

2. LOCATION T41N. R5W. S8.

STREET & NUMBER Tea Rd.

CITY, TOWN Tea

VICINITY OF Canaan Township

STATE Missouri

CODE 29

COUNTY

Southern Gasconade

CODE 073

3. CLASSIFICATION

CATEGORY

OWNERSHIP

STATUS

PRESENT USE

___ district

___ public

☒ occupied

___ agriculture

___ museum

☒ building(s)

☒ private

___ unoccupied

___ commercial

___ park

___ structure

___ both

___ work in progress

___ educational

☒ private residence

___ site

PUBLIC ACQUISITION

ACCESSIBLE

___ entertainment

___ religious

___ object

___ in process

___ yes: restricted

___ government

___ scientific

___ being considered

___ yes: unrestricted

___ industrial

___ transportation

☒ N/A

☒ no

___ military

___ other: ___

4. OWNER OF PROPERTY

NAME

Mr. & Mrs. Leo Seeger

STREET & NUMBER Tea Rd.

CITY, TOWN Tea

VICINITY OF Canaan Township

STATE Missouri

5. LOCATION OF LEGAL DESCRIPTION

Assessor's Office
Phelps County Courthouse
Rolla, Missouri 65401

6. REPRESENTATION IN EXISTING SURVEYS

TITLE (None)

Determined Eligible?

Yes

No

Federal

State

County

Local

7. DESCRIPTION

CONDITION

CHECK ONE

CHECK ONE

___ excellent

___ deteriorated

___ unaltered

☒ original site

☒ good

___ ruins

☒ altered

___ moved date July 23, 1986

___ fair

___ unexposed

DESCRIBE THE PRESENT AND ORIGINAL (IF KNOWN) PHYSICAL APPEARANCE

The Seeger house was originally built in 1896 but then rebuilt in 1930. It is a one story structure with four pane windows, double front doors, and turned porch posts. This house is an example of Vernacular architecture.

8. SIGNIFICANCE - *Southern Gasconade County Survey - The Leo Seeger House* -

PERIOD	AREAS OF SIGNIFICANCE - CHECK AND JUSTIFY BELOW			
<input type="checkbox"/> prehistoric	<input type="checkbox"/> archeology - prehistoric	<input type="checkbox"/> community planning	<input type="checkbox"/> landscape architecture	<input type="checkbox"/> religion
<input type="checkbox"/> 1400-1499	<input type="checkbox"/> archeology - historic	<input type="checkbox"/> conservation	<input type="checkbox"/> law	<input type="checkbox"/> science
<input type="checkbox"/> 1500-1599	<input type="checkbox"/> agriculture	<input type="checkbox"/> economics	<input type="checkbox"/> literature	<input type="checkbox"/> sculpture
<input type="checkbox"/> 1600-1699	<input checked="" type="checkbox"/> architecture	<input type="checkbox"/> education	<input type="checkbox"/> military	<input type="checkbox"/> social / humanitarian
<input type="checkbox"/> 1700-1799	<input type="checkbox"/> art	<input type="checkbox"/> engineering	<input type="checkbox"/> music	<input type="checkbox"/> theater
<input type="checkbox"/> 1800-1899	<input type="checkbox"/> commerce	<input type="checkbox"/> exploration / settlement	<input type="checkbox"/> philosophy	<input type="checkbox"/> transportation
<input checked="" type="checkbox"/> 1900-	<input type="checkbox"/> communications	<input type="checkbox"/> industry	<input type="checkbox"/> politics / government	<input type="checkbox"/> other (specify)
		<input type="checkbox"/> invention		

SPECIFIC DATES	Circa 1930	BUILDER / ARCHITECT	Unknown
----------------	------------	---------------------	---------

STATEMENT OF SIGNIFICANCE (IN ONE PARAGRAPH)

Architecture - The Seeger house is an example of Vernacular architecture in the town of Tea.

9. MAJOR BIBLIOGRAPHICAL REFERENCES

Mr. & Mrs. Leo Seeger

10. GEOGRAPHICAL DATA

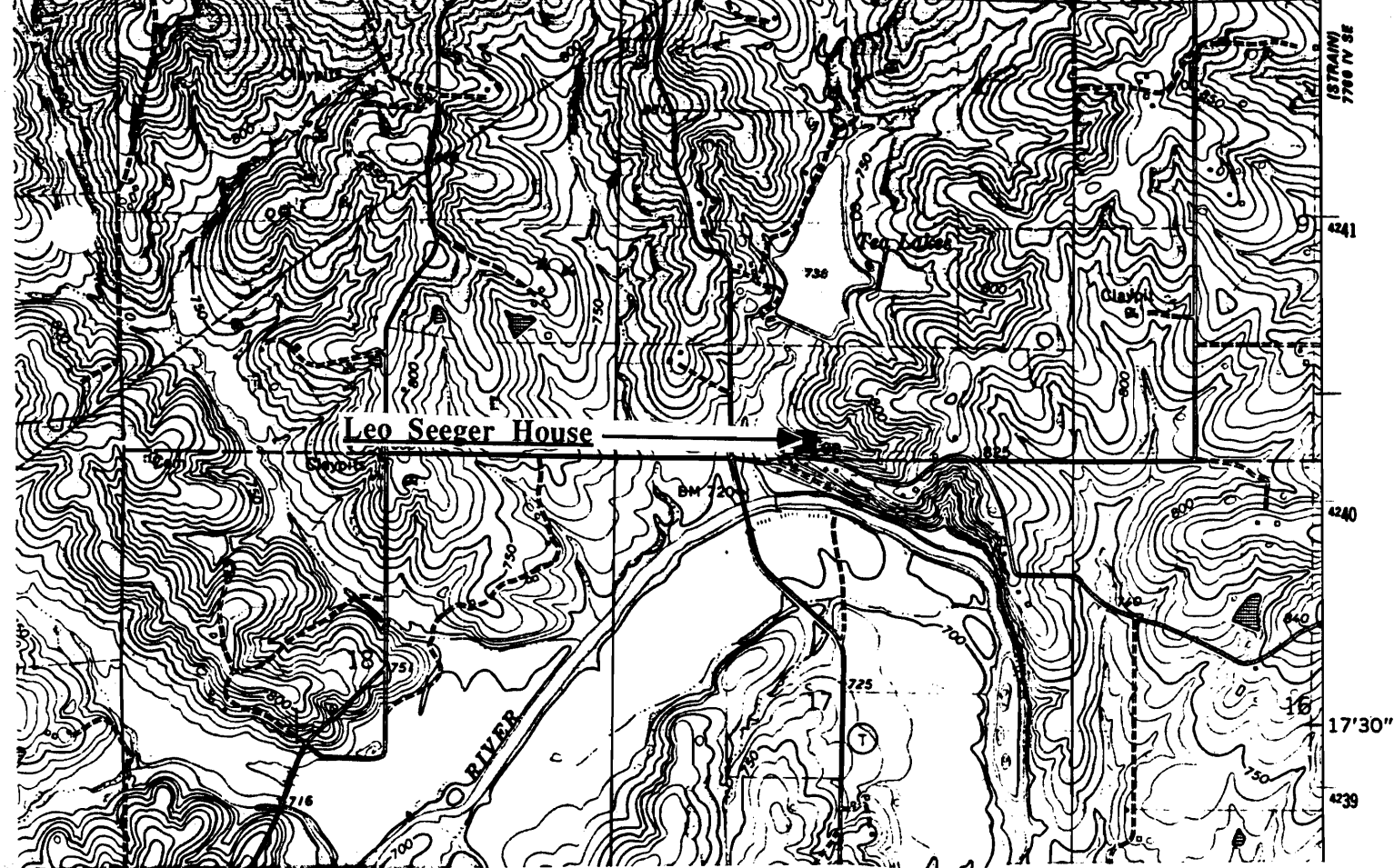
ACREAGE OF PROPERTY one lot size QUADRANGLE NAME Owensville East Quad SCALE 1:24000
 UTM REFERENCES

A	1 5	6 4 0 3 0 0	4 2 4 0 1 6 0	B									
	ZONE	EASTING	NORTHING		ZONE	EASTING	NORTHING						
C				D									

VERBAL BOUNDARY DESCRIPTION AND JUSTIFICATION The Seeger house is located in Canaan township at the above referenced UTM coordinates. This location recognizes the building and the parameter of the grounds upon which it rests.

11. FORM PREPARED BY

NAME / TITLE	Barbara S. Black - Assistant Historic Preservation Coordinator		
ORGANIZATION	Meramec Regional Planning Commission		
ADDRESS	101 West Tenth Street, Rolla, Missouri 65401	DATE	7-23-86



THE LEO SEEGER HOUSE
Tea, Mo.

(Southern Gasconade County Survey)

U. S. G. S. 7.5 Minute Topographic Map
Owensville East Quadrangle
Scale: 1:24,000

UTM REFERENCES
Zone: 15
Easting: 640300
Northing: 4240160



6AAS003-158

MISSOURI OFFICE OF HISTORIC PRESERVATION / INVENTORY SURVEY FORM

1. NAME The Tea Mercantile Store

HISTORIC

AND / OR COMMON

2. LOCATION T41N. R4W. S8.

STREET & NUMBER Tea Rd.

CITY, TOWN Tea

VICINITY OF Canaan Township

STATE Missouri

CODE 29

COUNTY

Southern Gasconade

CODE 073

3. CLASSIFICATION

CATEGORY

OWNERSHIP

STATUS

PRESENT USE

___ district

___ public

___ occupied

___ agriculture

___ museum

☒ building(s)

☒ private

☒ unoccupied

___ commercial

___ park

___ structure

___ both

___ work in progress

___ educational

___ private residence

___ site

PUBLIC ACQUISITION

ACCESSIBLE

___ entertainment

___ religious

___ object

___ in process

___ yes: restricted

___ government

___ scientific

___ being considered

___ yes: unrestricted

___ industrial

___ transportation

☒ N/A

☒ no

___ military

___ other: _____

4. OWNER OF PROPERTY

NAME

Elsie Hartmeister Matthews

STREET & NUMBER Tea Rd.

CITY, TOWN

Tea

VICINITY OF

Canaan Township

STATE

Missouri

5. LOCATION OF LEGAL DESCRIPTION

Assessor's Office
Phelps County Courthouse
Rolla, Missouri 65401

6. REPRESENTATION IN EXISTING SURVEYS

TITLE (None)

Determined Eligible?

Yes

No

Federal

State

County

Local

7. DESCRIPTION

CONDITION

CHECK ONE

CHECK ONE

___ excellent

☒ deteriorated

☒ unaltered

☒ original site

___ good

___ ruins

___ altered

___ moved date July 23, 1986

___ fair

___ unexposed

DESCRIBE THE PRESENT AND ORIGINAL (IF KNOWN) PHYSICAL APPEARANCE

The Tea Mercantile Store was built in the 1890s. It is a large two story structure with the original section built on a rock foundation and the side addition on concrete foundation. This building is an example of Commercial architecture.

8. SIGNIFICANCE - Southern Gasconade County Survey - - Tea Store

PERIOD	AREAS OF SIGNIFICANCE - CHECK AND JUSTIFY BELOW			
<input type="checkbox"/> prehistoric	<input type="checkbox"/> archeology - prehistoric	<input type="checkbox"/> community planning	<input type="checkbox"/> landscape architecture	<input type="checkbox"/> religion
<input type="checkbox"/> 1400-1499	<input type="checkbox"/> archeology - historic	<input type="checkbox"/> conservation	<input type="checkbox"/> law	<input type="checkbox"/> science
<input type="checkbox"/> 1500-1599	<input type="checkbox"/> agriculture	<input type="checkbox"/> economics	<input type="checkbox"/> literature	<input type="checkbox"/> sculpture
<input type="checkbox"/> 1600-1699	<input type="checkbox"/> architecture	<input type="checkbox"/> education	<input type="checkbox"/> military	<input type="checkbox"/> social / humanitarian
<input type="checkbox"/> 1700-1799	<input type="checkbox"/> art	<input type="checkbox"/> engineering	<input type="checkbox"/> music	<input type="checkbox"/> theater
<input checked="" type="checkbox"/> 1800-1899	<input checked="" type="checkbox"/> commerce	<input type="checkbox"/> exploration / settlement	<input type="checkbox"/> philosophy	<input type="checkbox"/> transportation
<input type="checkbox"/> 1900-	<input type="checkbox"/> communications	<input type="checkbox"/> industry	<input type="checkbox"/> politics / government	<input type="checkbox"/> other (specify)
		<input type="checkbox"/> invention		

SPECIFIC DATES	Circa 1890	BUILDER / ARCHITECT	Bill Judeman
----------------	------------	---------------------	--------------

STATEMENT OF SIGNIFICANCE (IN ONE PARAGRAPH)

COMMERCE - This was one of two stores located in the town of Tea. The first store, built and operated by the town's founder, A. Hartmeister, was destroyed in a 1927 tornado. Hartmeister originally immigrated from Germany and settled the town of Tea; the town was named a simple name after the post office rejected the name of Hartmeister as being too difficult.

9. MAJOR BIBLIOGRAPHICAL REFERENCES

Mr. & Mrs. Leo Seeger

10. GEOGRAPHICAL DATA

ACREAGE OF PROPERTY one lot size QUADRANGLE NAME Owensville East Quad SCALE 1:24000
UTM REFERENCES

A	<table><tr><td>1</td><td>5</td></tr></table>	1	5	<table><tr><td>6</td><td>4</td><td>0</td><td>2</td><td>2</td><td>0</td></tr></table>	6	4	0	2	2	0	<table><tr><td>4</td><td>2</td><td>4</td><td>0</td><td>1</td><td>6</td><td>0</td></tr></table>	4	2	4	0	1	6	0	B	<table><tr><td></td><td></td><td></td><td></td><td></td><td></td><td></td><td></td><td></td><td></td></tr></table>											<table><tr><td></td><td></td><td></td><td></td><td></td><td></td><td></td><td></td><td></td><td></td></tr></table>											<table><tr><td></td><td></td><td></td><td></td><td></td><td></td><td></td><td></td><td></td><td></td></tr></table>																									
1	5																																																																		
6	4	0	2	2	0																																																														
4	2	4	0	1	6	0																																																													
	ZONE	EASTING	NORTHING		ZONE	EASTING	NORTHING																																																												
C	<table><tr><td></td><td></td><td></td><td></td><td></td><td></td><td></td><td></td><td></td><td></td></tr></table>											<table><tr><td></td><td></td><td></td><td></td><td></td><td></td><td></td><td></td><td></td><td></td></tr></table>											<table><tr><td></td><td></td><td></td><td></td><td></td><td></td><td></td><td></td><td></td><td></td></tr></table>											D	<table><tr><td></td><td></td><td></td><td></td><td></td><td></td><td></td><td></td><td></td><td></td></tr></table>											<table><tr><td></td><td></td><td></td><td></td><td></td><td></td><td></td><td></td><td></td><td></td></tr></table>											<table><tr><td></td><td></td><td></td><td></td><td></td><td></td><td></td><td></td><td></td><td></td></tr></table>										

VERBAL BOUNDARY DESCRIPTION AND JUSTIFICATION The Tea Store is located in Canaan township at the above referenced UTM coordinates. This location recognizes the building and the parameter of the grounds upon which it rests.

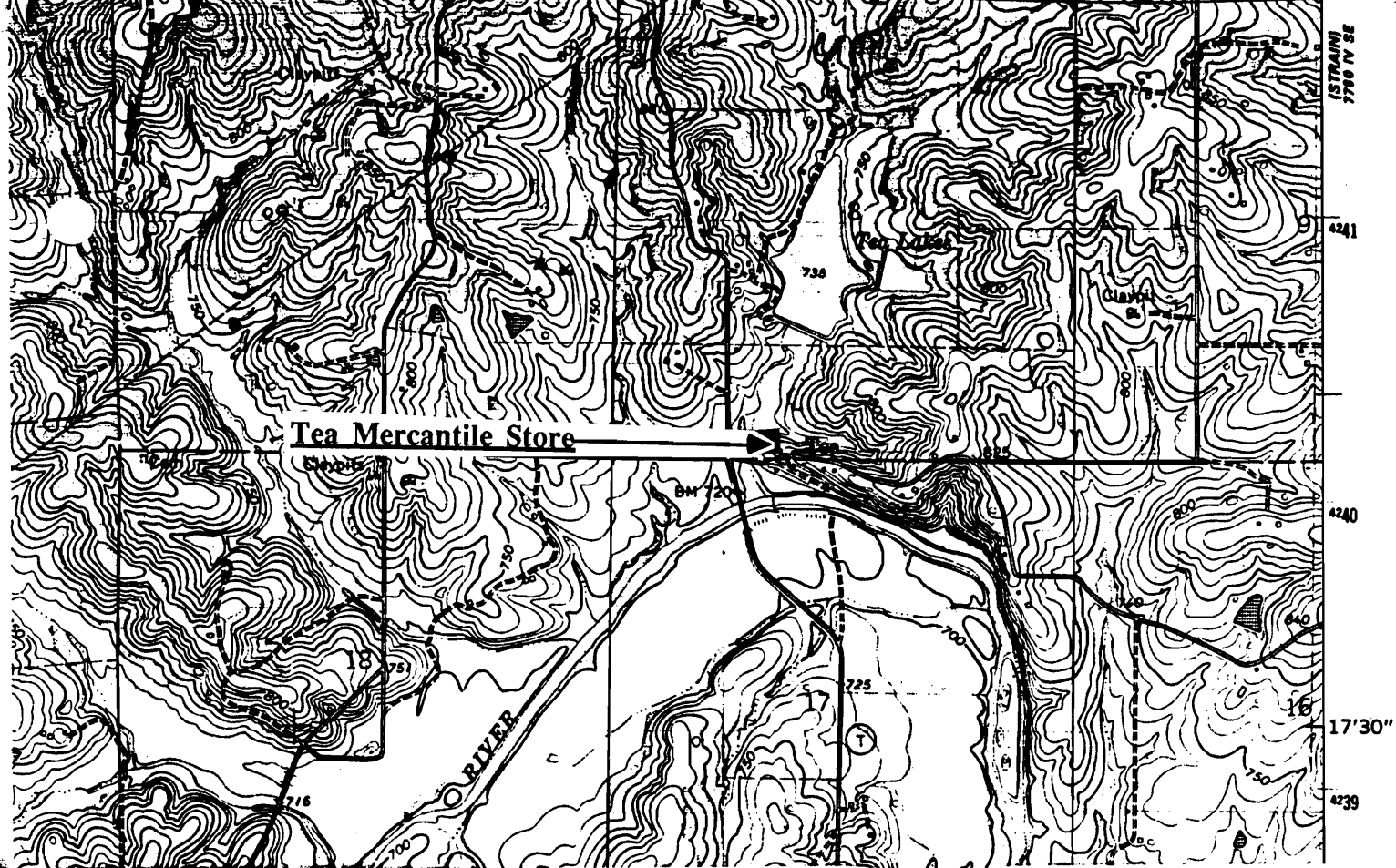
11. FORM PREPARED BY

NAME / TITLE Barbara S. Black - Assistant Historic Preservation Coordinator

ORGANIZATION Meramec Regional Planning Commission

ADDRESS 101 West Tenth Street, Rolla, Missouri 65401

DATE 7-23-86



THE TEA MERCANTILE STORE
Tea, Mo.

(Southern Gasconade County Survey)

U. S. G. S. 7.5 Minute Topographic Map
Owensville East Quadrangle
Scale: 1:24,000

UTM REFERENCES
Zone: 15
Easting: 640220
Northing: 4240160



6AAS003-159

MISSOURI OFFICE OF HISTORIC PRESERVATION / INVENTORY SURVEY FORM

1. NAME Warren Church

HISTORIC

AND / OR COMMON

2. LOCATION T41N. R4W. S20.

STREET & NUMBER Hwy T

CITY, TOWN Tea

VICINITY OF Brush Creek Township

STATE Missouri

CODE 29

COUNTY

Southern Gasconade

CODE 073

3. CLASSIFICATION

CATEGORY

☐ district

☒ building(s)

☐ structure

☐ site

☐ object

OWNERSHIP

☐ public

☒ private

☐ both

PUBLIC ACQUISITION

☐ in process

☐ being considered

☒ N/A

STATUS

☐ occupied

☒ unoccupied

☐ work in progress

ACCESSIBLE

☐ yes: restricted

☐ yes: unrestricted

☒ no

PRESENT USE

☐ agriculture

☐ commercial

☐ educational

☐ entertainment

☐ government

☐ industrial

☐ military

☐ museum

☐ park

☐ private residence

☒ religious

☐ scientific

☐ transportation

☐ other: _____

4. OWNER OF PROPERTY

NAME

STREET & NUMBER

CITY, TOWN

VICINITY OF

STATE Missouri

5. LOCATION OF LEGAL DESCRIPTION

Assessor's Office
Phelps County Courthouse
Rolla, Missouri 65401

6. REPRESENTATION IN EXISTING SURVEYS

TITLE (None)

Determined Eligible?

Yes

No

Federal

State

County

Local

7. DESCRIPTION

CONDITION

☐ excellent

☐ good

☒ fair

☐ deteriorated

☐ ruins

☐ unexposed

CHECK ONE

☒ unaltered

☐ altered

CHECK ONE

☒ original site

☐ moved date July 21, 1986

DESCRIBE THE PRESENT AND ORIGINAL (IF KNOWN) PHYSICAL APPEARANCE

The Warren Church is located next to the Warren cemetery; an inscription on the entrance of the cemetery reads 1888 to 1957. The Warren Church has a stone slab foundation and a tin roof; the roofline is of a high medium pitched gable; the roofline of the building has return cornices. Side windows are set in white frames with three vertical over single panes. The outer walls of the Church are covered with asphalt siding. The Warren Church is an example of a Utilitarian style architecture.

8. SIGNIFICANCE - *Southern Gasconade County Survey - Warren Church*

PERIOD	AREAS OF SIGNIFICANCE - CHECK AND JUSTIFY BELOW			
<input type="checkbox"/> prehistoric	<input type="checkbox"/> archeology - prehistoric	<input type="checkbox"/> community planning	<input type="checkbox"/> landscape architecture	<input checked="" type="checkbox"/> religion
<input type="checkbox"/> 1400-1499	<input type="checkbox"/> archeology - historic	<input type="checkbox"/> conservation	<input type="checkbox"/> law	<input type="checkbox"/> science
<input type="checkbox"/> 1500-1599	<input type="checkbox"/> agriculture	<input type="checkbox"/> economics	<input type="checkbox"/> literature	<input type="checkbox"/> sculpture
<input type="checkbox"/> 1600-1699	<input type="checkbox"/> architecture	<input type="checkbox"/> education	<input type="checkbox"/> military	<input type="checkbox"/> social / humanitarian
<input type="checkbox"/> 1700-1799	<input type="checkbox"/> art	<input type="checkbox"/> engineering	<input type="checkbox"/> music	<input type="checkbox"/> theater
<input type="checkbox"/> 1800-1899	<input type="checkbox"/> commerce	<input type="checkbox"/> exploration / settlement	<input type="checkbox"/> philosophy	<input type="checkbox"/> transportation
<input checked="" type="checkbox"/> 1900-	<input type="checkbox"/> communications	<input type="checkbox"/> industry	<input type="checkbox"/> politics / government	<input type="checkbox"/> other (specify)
		<input type="checkbox"/> invention		

SPECIFIC DATES	1900	BUILDER / ARCHITECT
----------------	------	---------------------

STATEMENT OF SIGNIFICANCE (IN ONE PARAGRAPH)

Religion - This building serves as a Church.

9. MAJOR BIBLIOGRAPHICAL REFERENCES

10. GEOGRAPHICAL DATA

ACREAGE OF PROPERTY unknown QUADRANGLE NAME Owensville East Quad SCALE 1:24000
UTM REFERENCES

A	<table><tr><td>1</td><td>5</td></tr></table>	1	5	<table><tr><td>6</td><td>4</td><td>0</td><td>4</td><td>6</td><td>0</td></tr></table>	6	4	0	4	6	0	<table><tr><td>4</td><td>2</td><td>3</td><td>8</td><td>0</td><td>4</td><td>0</td></tr></table>	4	2	3	8	0	4	0	B	<table><tr><td></td><td></td></tr></table>			<table><tr><td></td><td></td><td></td><td></td><td></td><td></td></tr></table>							<table><tr><td></td><td></td><td></td><td></td><td></td><td></td></tr></table>						
1	5																																			
6	4	0	4	6	0																															
4	2	3	8	0	4	0																														
	ZONE	EASTING	NORTHING		ZONE	EASTING	NORTHING																													
C	<table><tr><td></td><td></td></tr></table>			<table><tr><td></td><td></td><td></td><td></td><td></td><td></td></tr></table>							<table><tr><td></td><td></td><td></td><td></td><td></td><td></td></tr></table>							D	<table><tr><td></td><td></td></tr></table>			<table><tr><td></td><td></td><td></td><td></td><td></td><td></td></tr></table>							<table><tr><td></td><td></td><td></td><td></td><td></td><td></td></tr></table>							

VERBAL BOUNDARY DESCRIPTION AND JUSTIFICATION Warren Church is located in Brush Creek township at the above referenced UTM coordinates. This location recognizes the building and the parameter of the grounds upon which it rests.

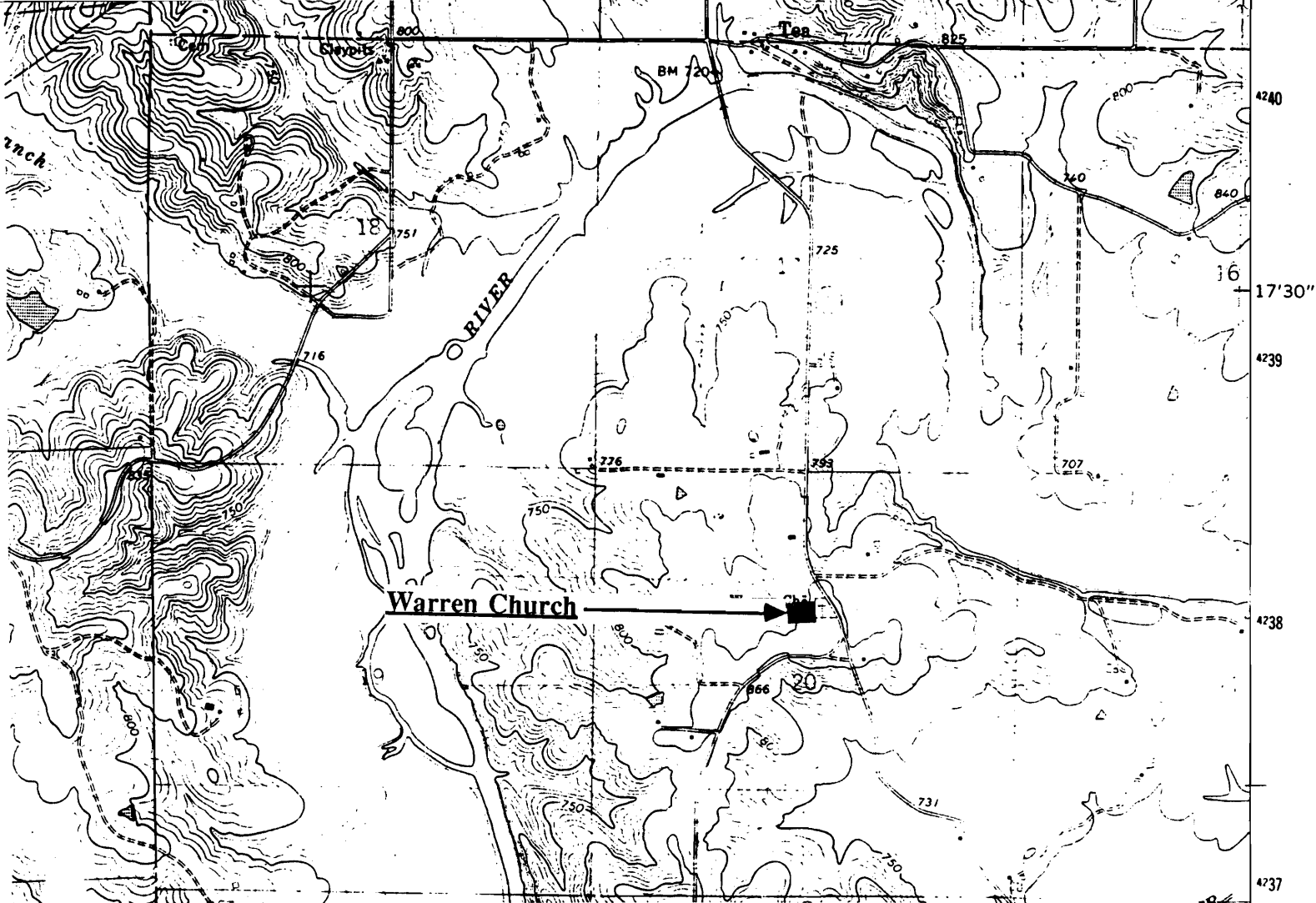
11. FORM PREPARED BY

NAME / TITLE Barbara S. Black - Assistant Historic Preservation Coordinator

ORGANIZATION Meramec Regional Planning Commission

ADDRESS 101 West Tenth Street, Rolla, Missouri 65401

DATE July 21, 1986



WARREN CHURCH
Tea, Mo.

(Southern Gasconade County Survey)

U. S. G. S. 7.5 Minute Topographic Map
Owensville East Quadrangle
Scale: 1:24,000

UTM REFERENCES
Zone: 15
Easting: 640460
Northing: 4238040



GAS003-160

MISSOURI OFFICE OF HISTORIC PRESERVATION / INVENTORY SURVEY FORM

1. NAME **The Bier House**

HISTORIC

AND / OR COMMON

2. LOCATION **T42N. R6W. S23.**

STREET & NUMBER **Shockley Rd**

CITY, TOWN **New Woollam**

VICINITY OF **Thrd Creek Township**

STATE **Missouri**

CODE **29**

COUNTY

Southern Gasconade

CODE **073**

3. CLASSIFICATION

CATEGORY

☐ district
☒ building(s)
☐ structure
☐ site
☐ object

OWNERSHIP

☐ public
☒ private
☐ both

PUBLIC ACQUISITION

☐ in process
☐ being considered
☒ N/A

STATUS

☒ occupied
☐ unoccupied
☐ work in progress

ACCESSIBLE

☐ yes: restricted
☐ yes: unrestricted
☒ no

PRESENT USE

☐ agriculture
☐ commercial
☐ educational
☐ entertainment
☐ government
☐ industrial
☐ military
☐ museum
☐ park
☒ private residence
☐ religious
☐ scientific
☐ transportation
☐ other: _____

4. OWNER OF PROPERTY

NAME

STREET & NUMBER

CITY, TOWN

VICINITY OF

STATE **Missouri**

5. LOCATION OF LEGAL DESCRIPTION

Assessor's Office
 Phelps County Courthouse
 Rolla, Missouri 65401

6. REPRESENTATION IN EXISTING SURVEYS

TITLE (None)	Determined Eligible?	Yes	No	Federal	State	County	Local

7. DESCRIPTION

CONDITION

☐ excellent
☐ good
☒ fair
☐ deteriorated
☐ ruins
☐ unexposed

CHECK ONE

☒ unaltered
☐ altered

CHECK ONE

☒ original site
☐ moved date **July 22, 1986**

DESCRIBE THE PRESENT AND ORIGINAL (IF KNOWN) PHYSICAL APPEARANCE

The Biere House is a two story structure of a Vernacular style of architecture. This rear photo of the buldig shows a rock foundation, shiplap weatherboard siding, and shaped lintel surrounds. The roofline of this building is irregular with a nedium pitch gable slope.

8. SIGNIFICANCE - *Southern Gasconade County Survey - Bier House in New Woollam*

PERIOD**AREAS OF SIGNIFICANCE - CHECK AND JUSTIFY BELOW**

<input type="checkbox"/> prehistoric	<input type="checkbox"/> archeology - prehistoric	<input type="checkbox"/> community planning	<input type="checkbox"/> landscape architecture	<input type="checkbox"/> religion
<input type="checkbox"/> 1400-1499	<input type="checkbox"/> archeology - historic	<input type="checkbox"/> conservation	<input type="checkbox"/> law	<input type="checkbox"/> science
<input type="checkbox"/> 1500-1599	<input type="checkbox"/> agriculture	<input type="checkbox"/> economics	<input type="checkbox"/> literature	<input type="checkbox"/> sculpture
<input type="checkbox"/> 1600-1699	<input type="checkbox"/> architecture	<input type="checkbox"/> education	<input type="checkbox"/> military	<input type="checkbox"/> social / humanitarian
<input type="checkbox"/> 1700-1799	<input type="checkbox"/> art	<input type="checkbox"/> engineering	<input type="checkbox"/> music	<input type="checkbox"/> theater
<input checked="" type="checkbox"/> 1800-1899	<input type="checkbox"/> commerce	<input type="checkbox"/> exploration / settlement	<input type="checkbox"/> philosophy	<input type="checkbox"/> transportation
<input type="checkbox"/> 1900-	<input type="checkbox"/> communications	<input type="checkbox"/> industry	<input type="checkbox"/> politics / government	<input type="checkbox"/> other (specify)
		<input type="checkbox"/> invention		

SPECIFIC DATES

1880

BUILDER / ARCHITECT

unknown

STATEMENT OF SIGNIFICANCE (IN ONE PARAGRAPH)

Community - Mr. Bier is the local blacksmith in New Woollam.

9. MAJOR BIBLIOGRAPHICAL REFERENCES

Mr. Charles Bier

10. GEOGRAPHICAL DATA

ACREAGE OF PROPERTY one lot size
UTM REFERENCESQUADRANGLE NAME Goerlisch RidgeSCALE 1:24000

A

1	5	6	2	4	6	2	0	4	2	4	8	3	6	0
---	---	---	---	---	---	---	---	---	---	---	---	---	---	---

ZONE EASTING NORTHING

B

--	--	--	--	--	--	--	--	--	--	--	--	--	--	--

ZONE EASTING NORTHING

C

--	--	--	--	--	--	--	--	--	--	--	--	--	--	--

D

--	--	--	--	--	--	--	--	--	--	--	--	--	--	--

VERBAL BOUNDARY DESCRIPTION AND JUSTIFICATION The Bier house is located in Third Creek township at the above referenced UTM coordinates. This location recognizes the building and the parameter of the grounds upon which it rests.

11. FORM PREPARED BY

NAME / TITLE

Barbara S. Black - Assistant Historic Preservation Coordinator

ORGANIZATION

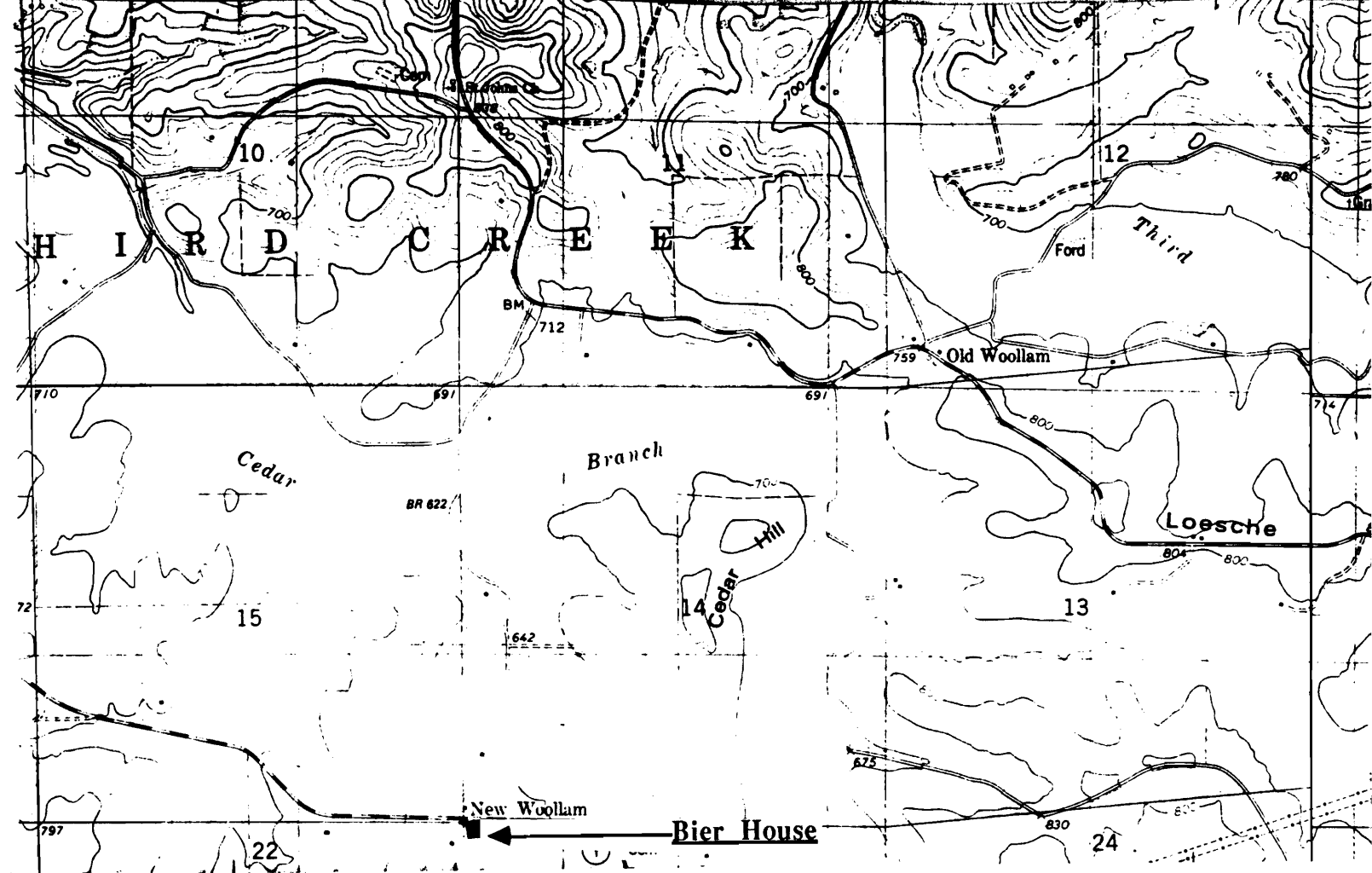
Meramec Regional Planning Commission

ADDRESS

101 West Tenth Street, Rolla, Missouri 65401

DATE

7-22-86



THE BIER HOUSE
New Woollam, Mo.

(Southern Gasconade County Survey)

U. S. G. S. 7.5 Minute Topographic Map
Goerlich Ridge Quadrangle
Scale: 1:24,000

UTM REFERENCES

Zone: 15
Easting: 624620
Northing: 4248360



LAAS003-161

MISSOURI OFFICE OF HISTORIC PRESERVATION / INVENTORY SURVEY FORM

1. NAME The Gene Bradley House

HISTORIC The Straalman Place

AND / OR COMMON

2. LOCATION T42N. R6W. S22.

STREET & NUMBER Shockley Rd.

CITY, TOWN New Woollam

VICINITY OF Thld Creek Township

STATE Missouri

CODE 29

COUNTY

Southern Gasconade

CODE 073

3. CLASSIFICATION

CATEGORY

OWNERSHIP

STATUS

PRESENT USE

___ district

___ public

___ occupied

___ agriculture

___ museum

☒ building(s)

☒ private

___ unoccupied

___ commercial

___ park

___ structure

___ both

___ work in progress

___ educational

☒ private residence

___ site

PUBLIC ACQUISITION

ACCESSIBLE

___ entertainment

___ religious

___ object

___ in process

___ yes: restricted

___ government

___ scientific

___ being considered

___ yes: unrestricted

___ industrial

___ transportation

☒ N/A

☒ no

___ military

___ other: _____

4. OWNER OF PROPERTY

NAME Gene Bradley

STREET & NUMBER

CITY, TOWN New Woollam

VICINITY OF Thld Creek Township

STATE Missouri

5. LOCATION OF LEGAL DESCRIPTION

Assessor's Office
Phelps County Courthouse
Rolla, Missouri 65401

6. REPRESENTATION IN EXISTING SURVEYS

TITLE (None)

Determined Eligible?

Yes

No

Federal

State

County

Local

7. DESCRIPTION

CONDITION

CHECK ONE

CHECK ONE

___ excellent

___ deteriorated

☒ unaltered

☒ original site

___ good

___ ruins

___ altered

___ moved date July 22, 1986

☒ fair

___ unexposed

DESCRIBE THE PRESENT AND ORIGINAL (IF KNOWN) PHYSICAL APPEARANCE

The Bradley house is an example of Ozark Greek Revival architecture. It has a rock foundation, an oak frame, and a tin roof. The outer walls are covered in weatherboard shiplap. Windows are four panes of simple sash design; modern shutters have been added.

8. SIGNIFICANCE - *Southern Gasconade County Survey - Gene Bradley-*

PERIOD	AREAS OF SIGNIFICANCE - CHECK AND JUSTIFY BELOW			
<input type="checkbox"/> prehistoric	<input type="checkbox"/> archeology - prehistoric	<input type="checkbox"/> community planning	<input type="checkbox"/> landscape architecture	<input type="checkbox"/> religion
<input type="checkbox"/> 1400-1499	<input type="checkbox"/> archeology - historic	<input type="checkbox"/> conservation	<input type="checkbox"/> law	<input type="checkbox"/> science
<input type="checkbox"/> 1500-1599	<input type="checkbox"/> agriculture	<input type="checkbox"/> economics	<input type="checkbox"/> literature	<input type="checkbox"/> sculpture
<input type="checkbox"/> 1600-1699	<input type="checkbox"/> architecture	<input type="checkbox"/> education	<input type="checkbox"/> military	<input type="checkbox"/> social / humanitarian
<input type="checkbox"/> 1700-1799	<input type="checkbox"/> art	<input type="checkbox"/> engineering	<input type="checkbox"/> music	<input type="checkbox"/> theater
<input type="checkbox"/> 1800-1899	<input type="checkbox"/> commerce	<input type="checkbox"/> exploration / settlement	<input type="checkbox"/> philosophy	<input type="checkbox"/> transportation
<input checked="" type="checkbox"/> 1900-	<input type="checkbox"/> communications	<input type="checkbox"/> industry	<input type="checkbox"/> politics / government	<input type="checkbox"/> other (specify)
		<input type="checkbox"/> invention		

SPECIFIC DATES	Circa 1910	BUILDER / ARCHITECT	Unknown
----------------	------------	---------------------	---------

STATEMENT OF SIGNIFICANCE (IN ONE PARAGRAPH)

Architecture - The Bradley house is an example of Modified Greek Revival architecture in the town of New Woollam.

9. MAJOR BIBLIOGRAPHICAL REFERENCES

Gene Bradley
Charles Bier,
New Woollam

10. GEOGRAPHICAL DATA

ACREAGE OF PROPERTY one lot size QUADRANGLE NAME Goerllsch Ridge Quad SCALE 1:24000
UTM REFERENCES

A	<table><tr><td>1</td><td>5</td></tr></table>	1	5	<table><tr><td>6</td><td>2</td><td>4</td><td>5</td><td>8</td><td>0</td></tr></table>	6	2	4	5	8	0	<table><tr><td>4</td><td>2</td><td>4</td><td>8</td><td>3</td><td>6</td><td>0</td></tr></table>	4	2	4	8	3	6	0	B	<table><tr><td></td><td></td></tr></table>			<table><tr><td></td><td></td><td></td><td></td><td></td><td></td></tr></table>							<table><tr><td></td><td></td><td></td><td></td><td></td><td></td></tr></table>						
1	5																																			
6	2	4	5	8	0																															
4	2	4	8	3	6	0																														
	ZONE	EASTING	NORTHING		ZONE	EASTING	NORTHING																													
C	<table><tr><td></td><td></td></tr></table>			<table><tr><td></td><td></td><td></td><td></td><td></td><td></td></tr></table>							<table><tr><td></td><td></td><td></td><td></td><td></td><td></td></tr></table>							D	<table><tr><td></td><td></td></tr></table>			<table><tr><td></td><td></td><td></td><td></td><td></td><td></td></tr></table>							<table><tr><td></td><td></td><td></td><td></td><td></td><td></td></tr></table>							
	ZONE	EASTING	NORTHING		ZONE	EASTING	NORTHING																													

VERBAL BOUNDARY DESCRIPTION AND JUSTIFICATION The Bradley house is located in Third Creek township at the above referenced UTM coordinates. This location recognizes the building and the parameter of the grounds upon which it rests.

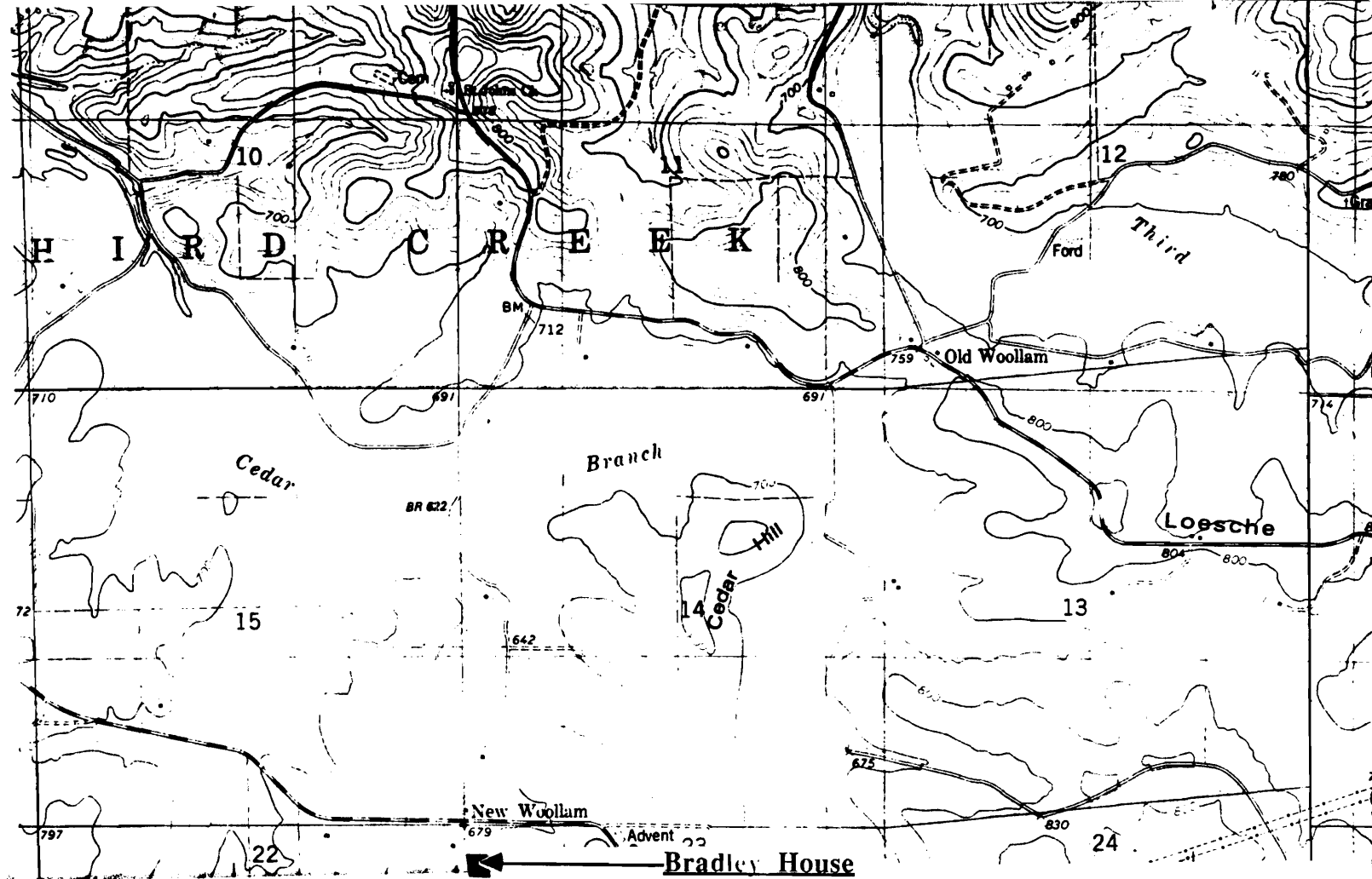
11. FORM PREPARED BY

NAME / TITLE Barbara S. Black - Assistant Historic Preservation Coordinator

ORGANIZATION Meramec Regional Planning Commission

ADDRESS 101 West Tenth Street, Rolla, Missouri 65401

DATE 7-22-86



THE GENE BRADLEY HOUSE
New Woollam, Mo.

(Southern Gasconade County Survey)

U. S. G. S. 7.5 Minute Topographic Map
Goerlich Ridge Quadrangle
Scale: 1:24,000

UTM REFERENCES

Zone: 15
Easting: 624580
Northing: 4248360



LAAS003-16Z

MISSOURI OFFICE OF HISTORIC PRESERVATION / INVENTORY SURVEY FORM

1. NAME		The Al & Fran Hirsch House	
HISTORIC			
AND / OR COMMON			
2. LOCATION		T42N. R6W. S23.	
STREET & NUMBER		Shockley Rd.	
CITY, TOWN		New Woollam	
VICINITY OF		Third Creek	
STATE	Missouri	CODE	29
COUNTY	Southern Gasconade	CODE	073

3. CLASSIFICATION

CATEGORY	OWNERSHIP	STATUS	PRESENT USE
<input type="checkbox"/> district	<input type="checkbox"/> public	<input checked="" type="checkbox"/> occupied	<input type="checkbox"/> agriculture
<input checked="" type="checkbox"/> building(s)	<input checked="" type="checkbox"/> private	<input type="checkbox"/> unoccupied	<input type="checkbox"/> commercial
<input type="checkbox"/> structure	<input type="checkbox"/> both	<input type="checkbox"/> work in progress	<input type="checkbox"/> educational
<input type="checkbox"/> site	PUBLIC ACQUISITION	ACCESSIBLE	<input checked="" type="checkbox"/> private residence
<input type="checkbox"/> object	<input type="checkbox"/> in process	<input type="checkbox"/> yes: restricted	<input type="checkbox"/> religious
	<input type="checkbox"/> being considered	<input type="checkbox"/> yes: unrestricted	<input type="checkbox"/> scientific
	<input checked="" type="checkbox"/> N/A	<input checked="" type="checkbox"/> no	<input type="checkbox"/> transportation
			<input type="checkbox"/> other: _____

4. OWNER OF PROPERTY

NAME		Al & Fran Hirsch	
STREET & NUMBER			
CITY, TOWN		New Woollam	
VICINITY OF		Thlr Creek Township	
STATE		Missouri	

5. LOCATION OF LEGAL DESCRIPTION

Assessor's Office
Phelps County Courthouse
Rolla, Missouri 65401

6. REPRESENTATION IN EXISTING SURVEYS

TITLE	(None)	Determined Eligible?	Yes	No	Federal	State	County	Local
-------	--------	----------------------	-----	----	---------	-------	--------	-------

7. DESCRIPTION

CONDITION	CHECK ONE	CHECK ONE
<input type="checkbox"/> excellent	<input checked="" type="checkbox"/> unaltered	<input checked="" type="checkbox"/> original site
<input checked="" type="checkbox"/> good	<input type="checkbox"/> altered	<input type="checkbox"/> moved date <u>July 22, 1986</u>
<input type="checkbox"/> fair		

DESCRIBE THE PRESENT AND ORIGINAL (IF KNOWN) PHYSICAL APPEARANCE

The Hirsch house is a renovated house in New Woollam. It is a two story structure of an bsic square plan shape. It is an example of Homestead architecture with a Greek Revival influence. The front and side porches have semi-hipped porch rooflines, turned Queen Anne porch posts, fan brackets, and spindles along the porch frieze. The building has a rock foundation, an oak frame, and weatherboard siding. There are double front doors.

8. SIGNIFICANCE - *Southern Gasconade County Survey - Hirsch House New Woollam*

PERIOD	AREAS OF SIGNIFICANCE - CHECK AND JUSTIFY BELOW			
<input type="checkbox"/> prehistoric	<input type="checkbox"/> archeology - prehistoric	<input type="checkbox"/> community planning	<input type="checkbox"/> landscape architecture	<input type="checkbox"/> religion
<input type="checkbox"/> 1400-1499	<input type="checkbox"/> archeology - historic	<input type="checkbox"/> conservation	<input type="checkbox"/> law	<input type="checkbox"/> science
<input type="checkbox"/> 1500-1599	<input type="checkbox"/> agriculture	<input type="checkbox"/> economics	<input type="checkbox"/> literature	<input type="checkbox"/> sculpture
<input type="checkbox"/> 1600-1699	<input checked="" type="checkbox"/> architecture	<input type="checkbox"/> education	<input type="checkbox"/> military	<input type="checkbox"/> social / humanitarian
<input type="checkbox"/> 1700-1799	<input type="checkbox"/> art	<input type="checkbox"/> engineering	<input type="checkbox"/> music	<input type="checkbox"/> theater
<input type="checkbox"/> 1800-1899	<input type="checkbox"/> commerce	<input type="checkbox"/> exploration / settlement	<input type="checkbox"/> philosophy	<input type="checkbox"/> transportation
<input checked="" type="checkbox"/> 1900-	<input type="checkbox"/> communications	<input type="checkbox"/> industry	<input type="checkbox"/> politics / government	<input type="checkbox"/> other (specify)
		<input type="checkbox"/> invention		

SPECIFIC DATES	Circa 1900	BUILDER / ARCHITECT	Unknown
----------------	------------	---------------------	---------

STATEMENT OF SIGNIFICANCE (IN ONE PARAGRAPH)

Architecture - The Hirsch House is an example of a well preserved and renovated house in the town of New Woollam.

9. MAJOR BIBLIOGRAPHICAL REFERENCES

Charles Bier,
Blacksmith

10. GEOGRAPHICAL DATA

ACREAGE OF PROPERTY one lot size QUADRANGLE NAME Goerlich Ridge Quad SCALE 1:24000
UTM REFERENCES

A	<table><tr><td>1</td><td>5</td></tr></table>	1	5	<table><tr><td>6</td><td>2</td><td>4</td><td>6</td><td>4</td><td>0</td></tr></table>	6	2	4	6	4	0	<table><tr><td>4</td><td>2</td><td>4</td><td>8</td><td>4</td><td>2</td><td>0</td></tr></table>	4	2	4	8	4	2	0	B	<table><tr><td></td><td></td></tr></table>			<table><tr><td></td><td></td><td></td><td></td><td></td><td></td><td></td><td></td></tr></table>									<table><tr><td></td><td></td><td></td><td></td><td></td><td></td><td></td><td></td></tr></table>											
1	5																																										
6	2	4	6	4	0																																						
4	2	4	8	4	2	0																																					
	ZONE	EASTING	NORTHING		ZONE	EASTING	NORTHING																																				
C	<table><tr><td></td><td></td></tr></table>			<table><tr><td></td><td></td><td></td><td></td><td></td><td></td><td></td><td></td></tr></table>									<table><tr><td></td><td></td><td></td><td></td><td></td><td></td><td></td><td></td></tr></table>									D	<table><tr><td></td><td></td></tr></table>			<table><tr><td></td><td></td><td></td><td></td><td></td><td></td><td></td><td></td></tr></table>									<table><tr><td></td><td></td><td></td><td></td><td></td><td></td><td></td><td></td></tr></table>								
	ZONE	EASTING	NORTHING		ZONE	EASTING	NORTHING																																				

VERBAL BOUNDARY DESCRIPTION AND JUSTIFICATION The Hirsch house is located in Third Creek township at the above referenced UTM coordinates. This location recognizes the building and the parameter of the grounds upon which it rests.

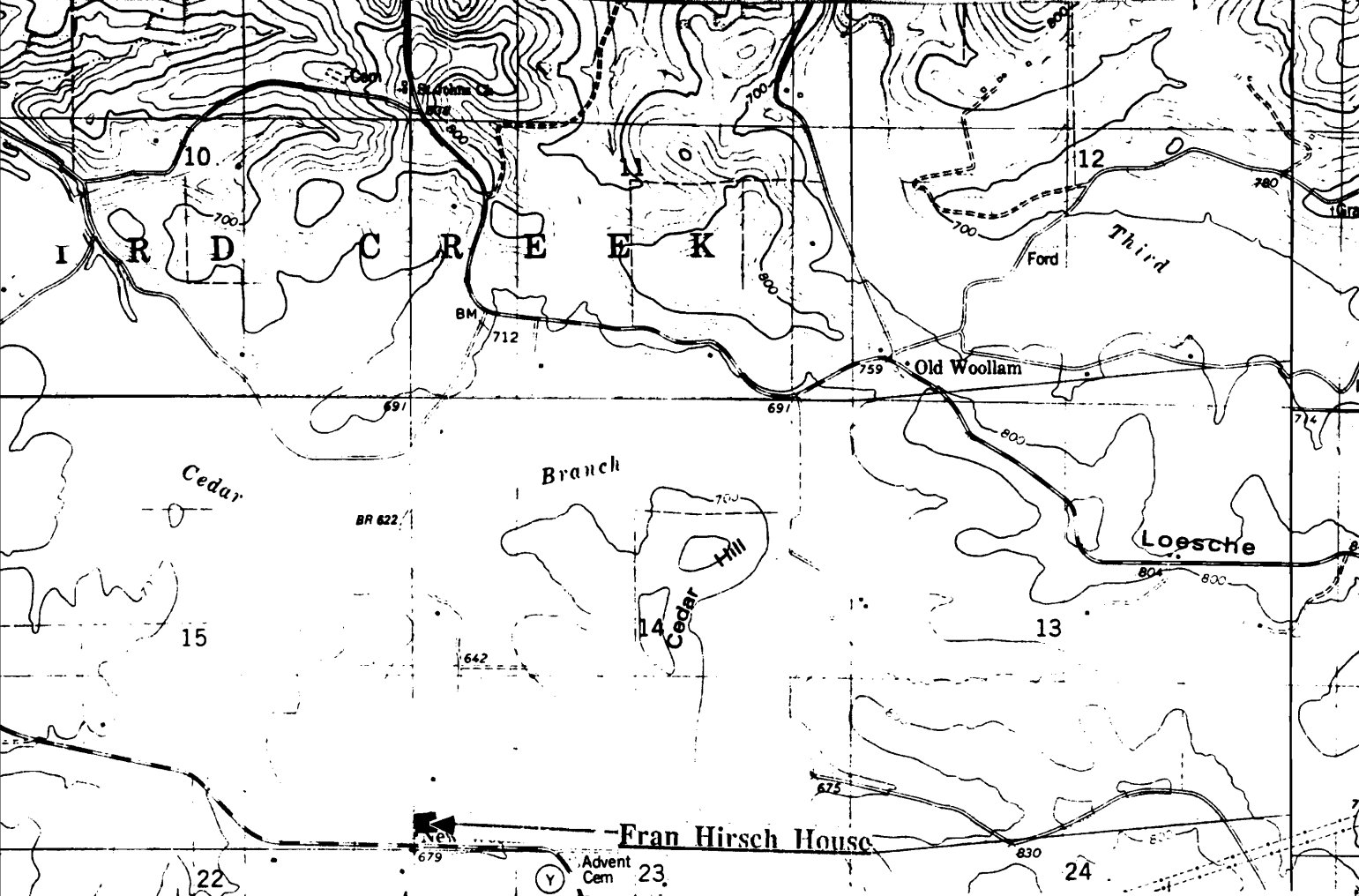
11. FORM PREPARED BY

NAME / TITLE	Barbara S. Black - Assistant Historic Preservation Coordinator
--------------	----------------------------------------------------------------

ORGANIZATION	Meramec Regional Planning Commission
--------------	--------------------------------------

ADDRESS	101 West Tenth Street, Rolla, Missouri 65401
---------	----------------------------------------------

DATE	7-22-86
------	---------



THE AL & FRAN HIRSCH HOUSE
New Woollam, Mo.

(Southern Gasconade County Survey)

U. S. G. S. 7.5 Minute Topographic Map
Goerlich Ridge Quadrangle
Scale: 1:24,000

UTM REFERENCES

Zone: 15

Easting: 624640

Northing: 4248420



6AAS003-163

MISSOURI OFFICE OF HISTORIC PRESERVATION / INVENTORY SURVEY FORM

1. NAME The New Woollam Blacksmith Shop

HISTORIC

AND / OR COMMON

2. LOCATION T42N. R6W. S22.

STREET & NUMBER Shockley Rd.

CITY New Woollam

STATE Missouri

CODE 29

COUNTY

Southern Gasconade

CODE 073

3. CLASSIFICATION

CATEGORY

OWNERSHIP

STATUS

PRESENT USE

__ district

__ public

__ occupied

__ agriculture

__ museum

☒ building(s)

☒ private

__ unoccupied

☒ commercial

__ park

__ structure

__ both

__ work in progress

__ educational

__ private residence

__ site

PUBLIC ACQUISITION

ACCESSIBLE

__ entertainment

__ religious

__ object

__ in process

__ yes: restricted

__ government

__ scientific

__ being considered

__ yes: unrestricted

__ industrial

__ transportation

☒ N/A

☒ no

__ military

__ other: _____

4. OWNER OF PROPERTY

NAME

Charles Bler

STREET & NUMBER

CITY, TOWN

New Woollam

VICINITY OF

STATE Missouri

5. LOCATION OF LEGAL DESCRIPTION

Assessor's Office
Phelps County Courthouse
Rolla, Missouri 65401

6. REPRESENTATION IN EXISTING SURVEYS

TITLE (None)

Determined Eligible?

Yes

No

Federal

State

County

Local

7. DESCRIPTION

CONDITION

☒ deteriorated

CHECK ONE

☒ unaltered

CHECK ONE

☒ original site

__ excellent

__ ruins

__ altered

__ moved date July 22, 1986

__ good

__ unexposed

__ fair

DESCRIBE THE PRESENT AND ORIGINAL (IF KNOWN) PHYSICAL APPEARANCE

The New Woollam Blacksmith shop is an example of Vernacular architecture. It has served as the blacksmith shop for many years. It is a combination of wood and tin frame.

8. SIGNIFICANCE - *Southern Gasconade County Survey* -- New Woollam Blacksmith

PERIOD	AREAS OF SIGNIFICANCE - CHECK AND JUSTIFY BELOW				
<input type="checkbox"/> prehistoric	<input type="checkbox"/> archeology - prehistoric	<input checked="" type="checkbox"/> community planning	<input type="checkbox"/> landscape architecture	<input type="checkbox"/> religion	
<input type="checkbox"/> 1400-1499	<input type="checkbox"/> archeology - historic	<input type="checkbox"/> conservation	<input type="checkbox"/> law	<input type="checkbox"/> science	
<input type="checkbox"/> 1500-1599	<input type="checkbox"/> agriculture	<input type="checkbox"/> economics	<input type="checkbox"/> literature	<input type="checkbox"/> sculpture	
<input type="checkbox"/> 1600-1699	<input type="checkbox"/> architecture	<input type="checkbox"/> education	<input type="checkbox"/> military	<input type="checkbox"/> social / humanitarian	
<input type="checkbox"/> 1700-1799	<input type="checkbox"/> art	<input type="checkbox"/> engineering	<input type="checkbox"/> music	<input type="checkbox"/> theater	
<input type="checkbox"/> 1800-1899	<input type="checkbox"/> commerce	<input type="checkbox"/> exploration / settlement	<input type="checkbox"/> philosophy	<input type="checkbox"/> transportation	
<input checked="" type="checkbox"/> 1900-	<input type="checkbox"/> communications	<input type="checkbox"/> industry	<input type="checkbox"/> politics / government	<input type="checkbox"/> other (specify)	
		<input type="checkbox"/> invention			

SPECIFIC DATES Circa 1936 BUILDER / ARCHITECT Unknown

STATEMENT OF SIGNIFICANCE (IN ONE PARAGRAPH)

Community - this building has served as the New Woollam blacksmith shop for many years.

9. MAJOR BIBLIOGRAPHICAL REFERENCES

Mr. Charles Bier (blacksmith)

10. GEOGRAPHICAL DATA

ACREAGE OF PROPERTY one lot size QUADRANGLE NAME Goerlisch Ridge Quad SCALE 1:24000
UTM REFERENCES

A <div style="display: flex; justify-content: space-around;"> <div style="border: 1px solid black; padding: 2px;">1 5</div> <div style="border: 1px solid black; padding: 2px;">6 2 4 6 0 0</div> <div style="border: 1px solid black; padding: 2px;">4 2 4 8 3 6 0</div> </div> <div style="display: flex; justify-content: space-around; margin-top: 5px;"> ZONE EASTING NORTHING </div>	B <div style="display: flex; justify-content: space-around;"> <div style="border: 1px solid black; padding: 2px;"> </div> <div style="border: 1px solid black; padding: 2px;"> </div> <div style="border: 1px solid black; padding: 2px;"> </div> </div> <div style="display: flex; justify-content: space-around; margin-top: 5px;"> ZONE EASTING NORTHING </div>
C <div style="border: 1px solid black; padding: 2px;"> </div> <div style="border: 1px solid black; padding: 2px;"> </div>	D <div style="border: 1px solid black; padding: 2px;"> </div> <div style="border: 1px solid black; padding: 2px;"> </div>

VERBAL BOUNDARY DESCRIPTION AND JUSTIFICATION The New Woollam Blacksmith Shop is located in Third Creek township at the above referenced UTM coordinates. This location recognizes the building and the parameter of the grounds upon which it rests.

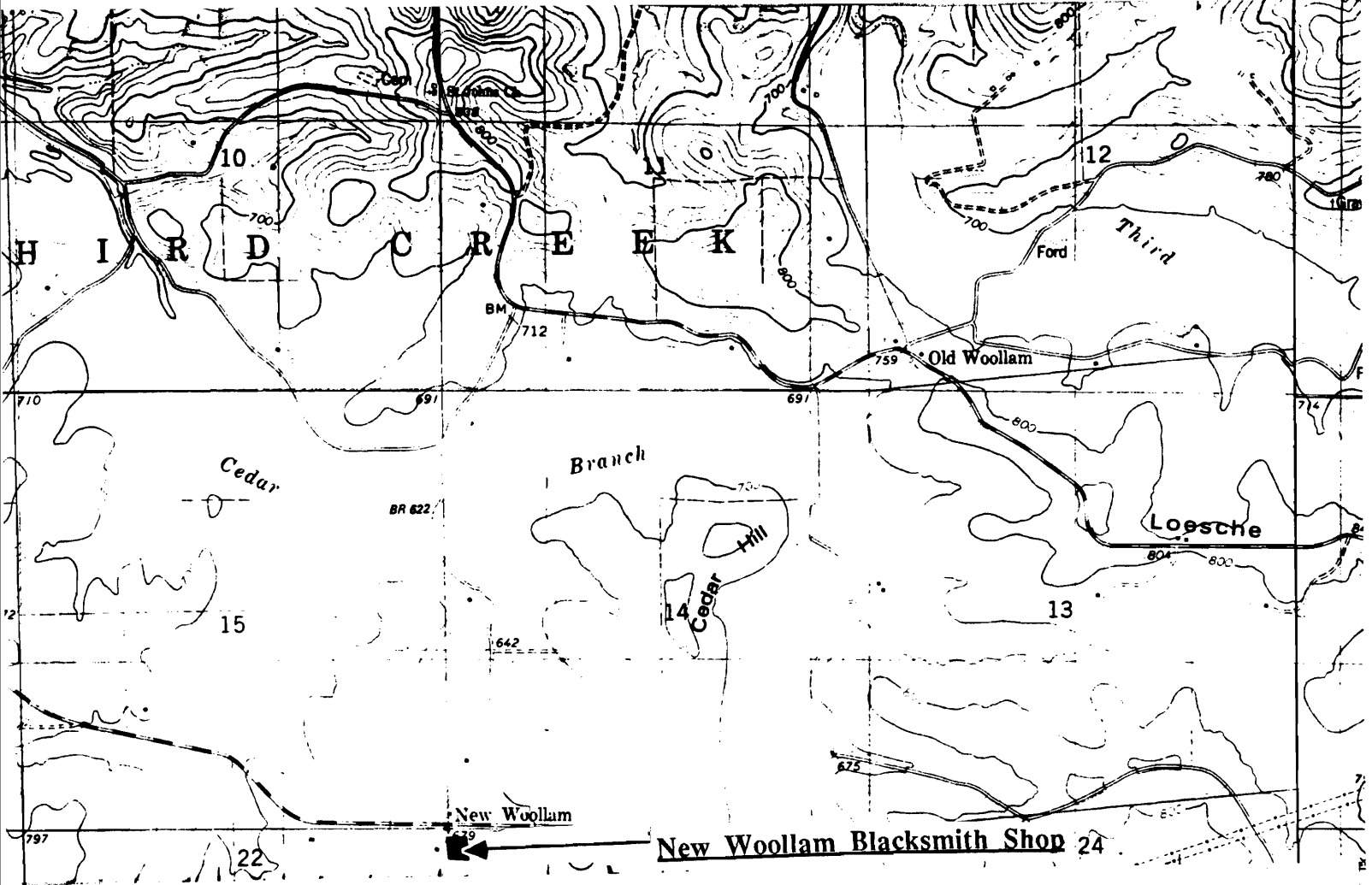
11. FORM PREPARED BY

NAME / TITLE Barbara S. Black - Assistant Historic Preservation Coordinator

ORGANIZATION Meramec Regional Planning Commission

ADDRESS 101 West Tenth Street, Rolla, Missouri 65401

DATE 7-22-86



THE NEW WOOLLAM BLACKSMITH SHOP
New Woollam, Mo.

(Southern Gasconade County Survey)

U. S. G. S. 7.5 Minute Topographic Map
Goerlich Ridge Quadrangle
Scale: 1:24,000

UTM REFERENCES
Zone: 15
Easting: 624600
Northing: 4248360



6AAS003-164

MISSOURI OFFICE OF HISTORIC PRESERVATION / INVENTORY SURVEY FORM

1. NAME New Woollam Mercantile Store

HISTORIC

AND / OR COMMON

2. LOCATION T42N. R6W. S23.

STREET & NUMBER Shockley Rd.

CITY, TOWN New Woollam

VICINITY OF Third Creek Township

STATE Missouri

CODE 29

COUNTY

Southern Gasconade

CODE 073

3. CLASSIFICATION

CATEGORY

☐ district
☒ building(s)
☐ structure
☐ site
☐ object

OWNERSHIP

☐ public
☒ private
☐ both
PUBLIC ACQUISITION
☐ in process
☐ being considered
☒ N/A

STATUS

☐ occupied
☐ unoccupied
☐ work in progress
ACCESSIBLE
☐ yes: restricted
☐ yes: unrestricted
☒ no

PRESENT USE

☐ agriculture
☐ commercial
☐ educational
☐ entertainment
☐ government
☐ industrial
☐ military
☐ museum
☐ park
☐ private residence
☐ religious
☐ scientific
☐ transportation
☐ other: _____

4. OWNER OF PROPERTY

NAME Al & Fran Hirsch

STREET & NUMBER

CITY, TOWN New Woollam

VICINITY OF Third Creek Township STATE Missouri

5. LOCATION OF LEGAL DESCRIPTION

Assessor's Office
 Phelps County Courthouse
 Rolla, Missouri 65401

6. REPRESENTATION IN EXISTING SURVEYS

TITLE (None)	Determined Eligible?	Yes	No	Federal	State	County	Local

7. DESCRIPTION

CONDITION

☐ excellent
☒ good
☐ fair
☐ deteriorated
☐ ruins
☐ unexposed

CHECK ONE

☐ unaltered
☒ altered

CHECK ONE

☒ original site
☐ moved date July 22, 1986

DESCRIBE THE PRESENT AND ORIGINAL (IF KNOWN) PHYSICAL APPEARANCE

The New Woollam Mercantile Store has been recently renovated by the Hirsch family. It is a two story building of a square plan shape. The building has a rock foundation, lapboard on the outer walls, and a tin roof with a medium pitched gable roofline. The New Woollam Mercantile Store is an example of Utilitarian style of architecture.

8. SIGNIFICANCE - *Southern Gasconade County Survey - New Woollam Mercantile Store-*

PERIOD	AREAS OF SIGNIFICANCE - CHECK AND JUSTIFY BELOW			
<input type="checkbox"/> prehistoric	<input type="checkbox"/> archeology - prehistoric	<input type="checkbox"/> community planning	<input type="checkbox"/> landscape architecture	<input type="checkbox"/> religion
<input type="checkbox"/> 1400-1499	<input type="checkbox"/> archeology - historic	<input type="checkbox"/> conservation	<input type="checkbox"/> law	<input type="checkbox"/> science
<input type="checkbox"/> 1500-1599	<input type="checkbox"/> agriculture	<input type="checkbox"/> economics	<input type="checkbox"/> literature	<input type="checkbox"/> sculpture
<input type="checkbox"/> 1600-1699	<input type="checkbox"/> architecture	<input type="checkbox"/> education	<input type="checkbox"/> military	<input type="checkbox"/> social / humanitarian
<input type="checkbox"/> 1700-1799	<input type="checkbox"/> art	<input type="checkbox"/> engineering	<input type="checkbox"/> music	<input type="checkbox"/> theater
<input checked="" type="checkbox"/> 1800-1899	<input checked="" type="checkbox"/> commerce	<input type="checkbox"/> exploration / settlement	<input type="checkbox"/> philosophy	<input type="checkbox"/> transportation
<input type="checkbox"/> 1900-	<input type="checkbox"/> communications	<input type="checkbox"/> industry	<input type="checkbox"/> politics / government	<input type="checkbox"/> other (specify)
		<input type="checkbox"/> invention		

SPECIFIC DATES	Circa 1890	BUILDER / ARCHITECT	Unknown
----------------	------------	---------------------	---------

STATEMENT OF SIGNIFICANCE (IN ONE PARAGRAPH)

Commerce - This store has served the community of New Woollam for many years.

9. MAJOR BIBLIOGRAPHICAL REFERENCES

Charles Bier, Blacksmith

10. GEOGRAPHICAL DATA

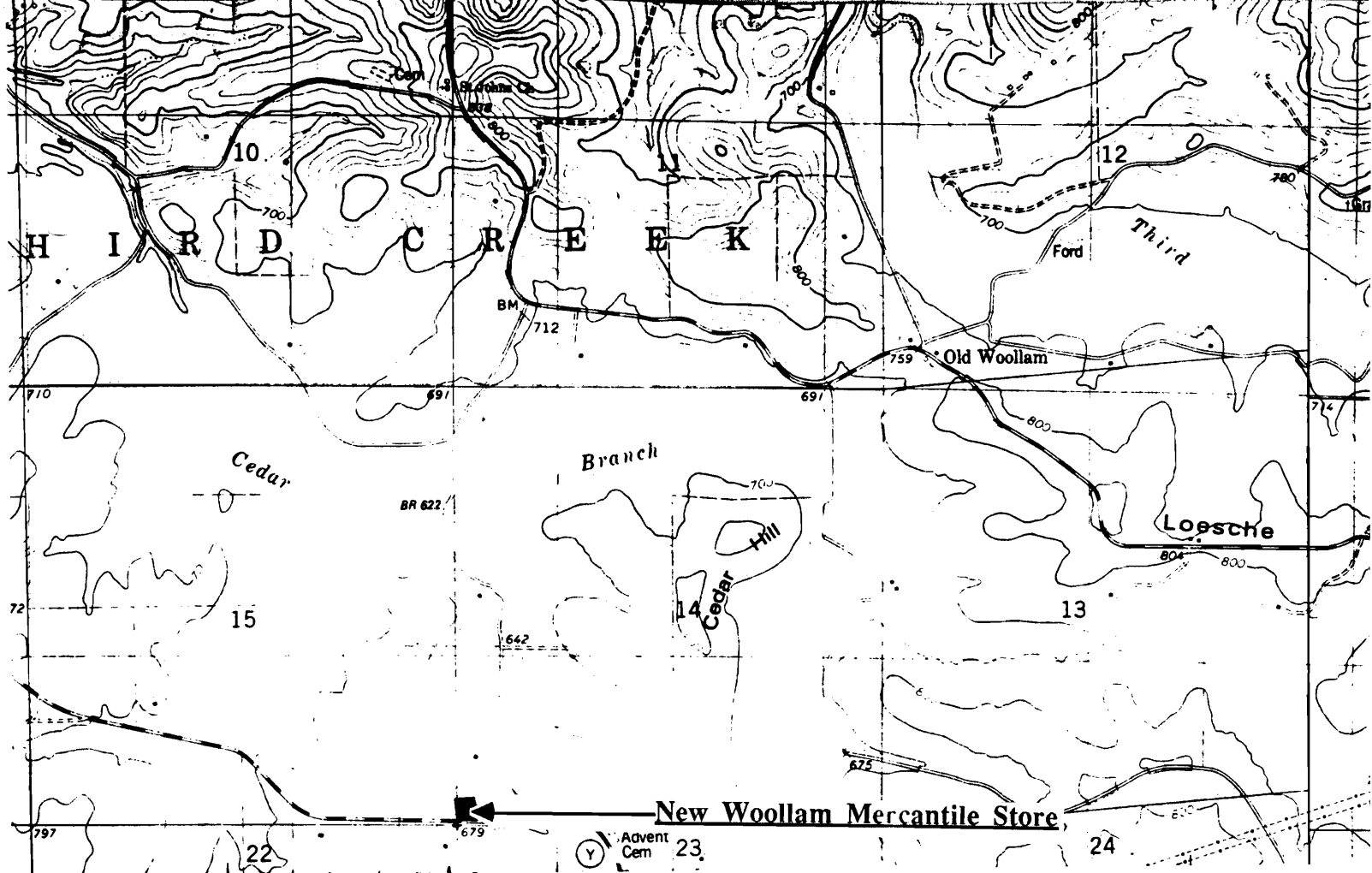
ACREAGE OF PROPERTY one lot size QUADRANGLE NAME Goerllsch Ridge SCALE 1:24000
UTM REFERENCES

A	<table><tr><td>1</td><td>5</td></tr></table>	1	5	<table><tr><td>6</td><td>2</td><td>4</td><td>6</td><td>2</td><td>0</td></tr></table>	6	2	4	6	2	0	<table><tr><td>4</td><td>2</td><td>4</td><td>8</td><td>4</td><td>8</td><td>0</td></tr></table>	4	2	4	8	4	8	0	B	<table><tr><td></td><td></td></tr></table>			<table><tr><td></td><td></td><td></td><td></td><td></td><td></td></tr></table>							<table><tr><td></td><td></td><td></td><td></td><td></td><td></td></tr></table>						
1	5																																			
6	2	4	6	2	0																															
4	2	4	8	4	8	0																														
	ZONE	EASTING	NORTHING		ZONE	EASTING	NORTHING																													
C	<table><tr><td></td><td></td></tr></table>			<table><tr><td></td><td></td><td></td><td></td><td></td><td></td></tr></table>							<table><tr><td></td><td></td><td></td><td></td><td></td><td></td></tr></table>							D	<table><tr><td></td><td></td></tr></table>			<table><tr><td></td><td></td><td></td><td></td><td></td><td></td></tr></table>							<table><tr><td></td><td></td><td></td><td></td><td></td><td></td></tr></table>							

VERBAL BOUNDARY DESCRIPTION AND JUSTIFICATION The New Woollam Mercantile Store is located in Third Creek township at the above referenced UTM coordinates. This location recognizes the building and the parameter of the grounds upon which it rests.

11. FORM PREPARED BY

NAME / TITLE	Barbara S. Black - Assistant Historic Preservation Coordinator
ORGANIZATION	Meramec Regional Planning Commission
ADDRESS	101 West Tenth Street, Rolla, Missouri 65401
DATE	7-22-86



NEW WOOLLAM MERCANTILE STORE
New Woollam, Mo.

(Southern Gasconade County Survey)

U. S. G. S. 7.5 Minute Topographic Map
Goerlich Ridge Quadrangle
Scale: 1:24,000

UTM REFERENCES
Zone: 15
Easting: 624620
Northing: 4248480



LAAS003-165

MISSOURI OFFICE OF HISTORIC PRESERVATION / INVENTORY SURVEY FORM

1. NAME New Woollam Methodist Church

HISTORIC

AND / OR COMMON

2. LOCATION T42N. R6W. S22.

STREET & NUMBER Hwy. Y

CITY, TOWN New Woollam

VICINITY OF Third Creek

STATE Missouri

CODE 29

COUNTY

Southern Gasconade

CODE 073

3. CLASSIFICATION

CATEGORY

OWNERSHIP

STATUS

PRESENT USE

___ district

___ public

___ occupied

___ agriculture

___ museum

☒ building(s)

☒ private

___ unoccupied

___ commercial

___ park

___ structure

___ both

___ work in progress

___ educational

___ private residence

___ site

PUBLIC ACQUISITION

ACCESSIBLE

___ entertainment

☒ religious

___ object

___ in process

___ yes: restricted

___ government

___ scientific

___ being considered

___ yes: unrestricted

___ industrial

___ transportation

☒ N/A

☒ no

___ military

___ other: _____

4. OWNER OF PROPERTY

NAME

STREET & NUMBER

CITY, TOWN

VICINITY OF

STATE Missouri

5. LOCATION OF LEGAL DESCRIPTION

Assessor's Office
Phelps County Courthouse
Rolla, Missouri 65401

6. REPRESENTATION IN EXISTING SURVEYS

TITLE (None)

Determined Eligible?

Yes

No

Federal

State

County

Local

7. DESCRIPTION

CONDITION

CHECK ONE

CHECK ONE

___ excellent

___ deteriorated

___ unaltered

☒ original site

☒ good

___ ruins

___ altered

___ moved

date July 22, 1986

___ fair

___ unexposed

DESCRIBE THE PRESENT AND ORIGINAL (IF KNOWN) PHYSICAL APPEARANCE

The land upon which this church rests was purchased in 1889 for \$45.00 from Frederick Strehlman. It replaced an earlier church building that was built in 1862. The services were held in German until the first World War and then the services were held partly in German until 1932. The brick and frame front was added in 1957. The side Lancet style windows have wood frame surrounds. The Church has a tin roof with a gable pitch roofline, cut outs along the eaves, and double front doors. The New Woollam Methodist Church is an example of modified Gothic Revival architecture.

8. SIGNIFICANCE - *Southern Gasconade County Survey* -- United Methodist Church of New Woollam

PERIOD	AREAS OF SIGNIFICANCE - CHECK AND JUSTIFY BELOW			
<input type="checkbox"/> prehistoric	<input type="checkbox"/> archeology - prehistoric	<input type="checkbox"/> community planning	<input type="checkbox"/> landscape architecture	<input checked="" type="checkbox"/> religion
<input type="checkbox"/> 1400-1499	<input type="checkbox"/> archeology - historic	<input type="checkbox"/> conservation	<input type="checkbox"/> law	<input type="checkbox"/> science
<input type="checkbox"/> 1500-1599	<input type="checkbox"/> agriculture	<input type="checkbox"/> economics	<input type="checkbox"/> literature	<input type="checkbox"/> sculpture
<input type="checkbox"/> 1600-1699	<input type="checkbox"/> architecture	<input type="checkbox"/> education	<input type="checkbox"/> military	<input type="checkbox"/> social / humanitarian
<input type="checkbox"/> 1700-1799	<input type="checkbox"/> art	<input type="checkbox"/> engineering	<input type="checkbox"/> music	<input type="checkbox"/> theater
<input checked="" type="checkbox"/> 1800-1899	<input type="checkbox"/> commerce	<input type="checkbox"/> exploration / settlement	<input type="checkbox"/> philosophy	<input type="checkbox"/> transportation
<input type="checkbox"/> 1900-	<input type="checkbox"/> communications	<input type="checkbox"/> industry	<input type="checkbox"/> politics / government	<input type="checkbox"/> other (specify)
		<input type="checkbox"/> invention		

SPECIFIC DATES 1889 BUILDER / ARCHITECT New Woollam Methodist Community

STATEMENT OF SIGNIFICANCE (IN ONE PARAGRAPH)

Religion - The New Woollam Methodist Church has served this German rural community since 1889.

9. MAJOR BIBLIOGRAPHICAL REFERENCES

Mr. Charles Bier
New Woollam

10. GEOGRAPHICAL DATA

ACREAGE OF PROPERTY approx 20 acres QUADRANGLE NAME Owensville West Quad SCALE 1:24000
UTM REFERENCES

<p>A</p> <table border="1" style="display: inline-table; text-align: center;"> <tr><td>1</td><td>5</td></tr> </table> <table border="1" style="display: inline-table; text-align: center;"> <tr><td>6</td><td>2</td><td>4</td><td>8</td><td>0</td><td>0</td></tr> </table> <table border="1" style="display: inline-table; text-align: center;"> <tr><td>4</td><td>2</td><td>4</td><td>6</td><td>8</td><td>6</td><td>0</td></tr> </table> <p>ZONE EASTING NORTHING</p>	1	5	6	2	4	8	0	0	4	2	4	6	8	6	0	<p>B</p> <table border="1" style="display: inline-table; text-align: center;"> <tr><td> </td><td> </td></tr> </table> <table border="1" style="display: inline-table; text-align: center;"> <tr><td> </td><td> </td><td> </td><td> </td><td> </td><td> </td></tr> </table> <table border="1" style="display: inline-table; text-align: center;"> <tr><td> </td><td> </td><td> </td><td> </td><td> </td><td> </td></tr> </table> <p>ZONE EASTING NORTHING</p>														
1	5																													
6	2	4	8	0	0																									
4	2	4	6	8	6	0																								
<p>C</p> <table border="1" style="display: inline-table; text-align: center;"> <tr><td> </td><td> </td></tr> </table> <table border="1" style="display: inline-table; text-align: center;"> <tr><td> </td><td> </td><td> </td><td> </td><td> </td><td> </td></tr> </table> <table border="1" style="display: inline-table; text-align: center;"> <tr><td> </td><td> </td><td> </td><td> </td><td> </td><td> </td></tr> </table>															<p>D</p> <table border="1" style="display: inline-table; text-align: center;"> <tr><td> </td><td> </td></tr> </table> <table border="1" style="display: inline-table; text-align: center;"> <tr><td> </td><td> </td><td> </td><td> </td><td> </td><td> </td></tr> </table> <table border="1" style="display: inline-table; text-align: center;"> <tr><td> </td><td> </td><td> </td><td> </td><td> </td><td> </td></tr> </table>															

VERBAL BOUNDARY DESCRIPTION AND JUSTIFICATION The New Woollam Methodist Church is located in Third Creek township at the above referenced UTM coordinates. This location recognizes the building and the parameter of the grounds upon which it rests.

11. FORM PREPARED BY

NAME / TITLE Barbara S. Black - Assistant Historic Preservation Coordinator

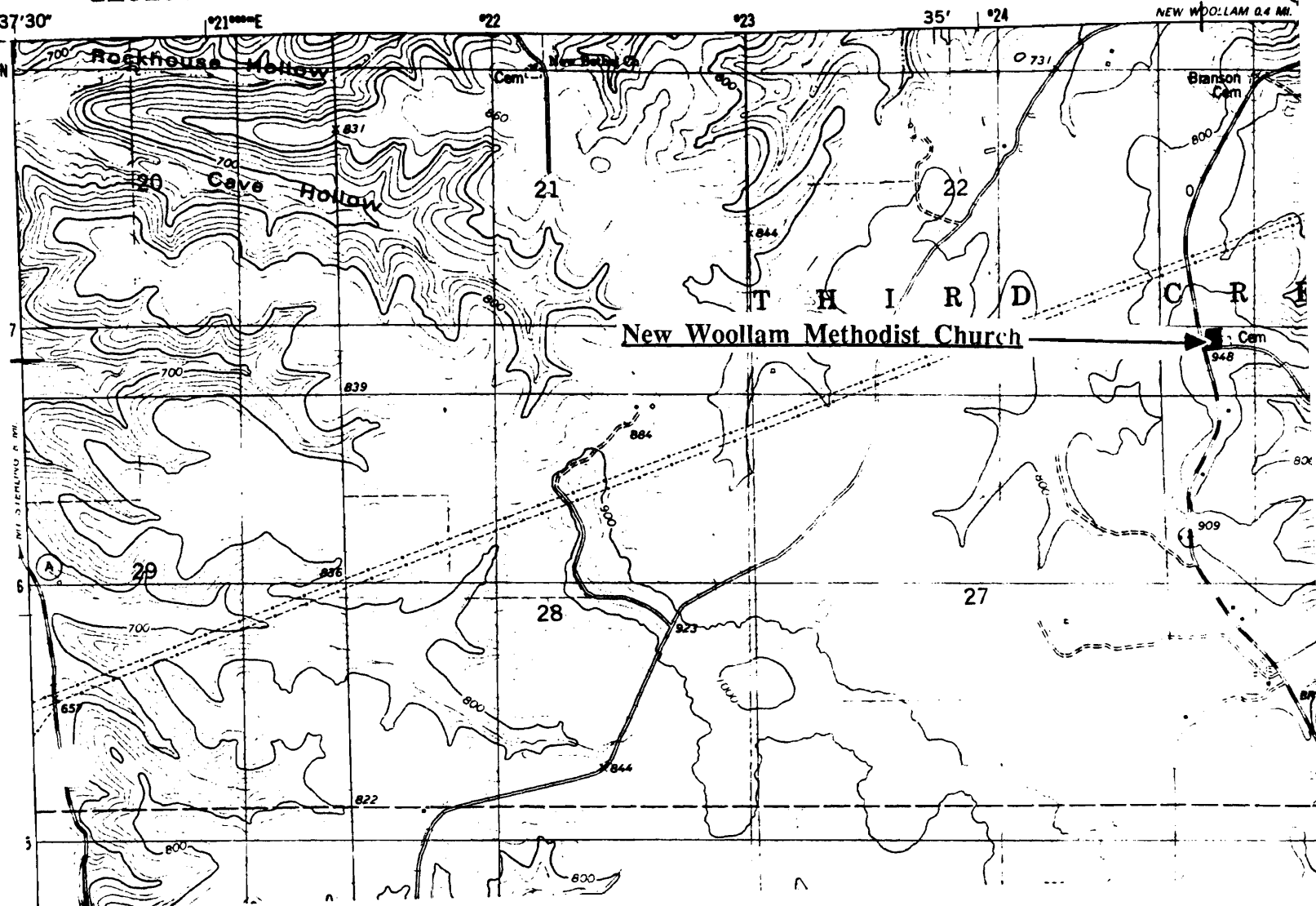
ORGANIZATION Meramec Regional Planning Commission

ADDRESS 101 West Tenth Street, Rolla, Missouri 65401

DATE 7-22-86

UNITED STATES
DEPARTMENT OF THE INTERIOR
GEOLOGICAL SURVEY

ST/
DEPARTMENT
WALLACE



NEW WOOLLAM METHODIST CHURCH
New Woollam, Mo.

(Southern Gasconade County Survey)

U. S. G. S. 7.5 Minute Topographic Map
Owensville West Quadrangle
Scale: 1:24,000

UTM REFERENCES

Zone: 15

Easting: 624800

Northing: 4246860



6AAS003-166

MISSOURI OFFICE OF HISTORIC PRESERVATION / INVENTORY SURVEY FORM

1. NAME The Bernard & Maxine Brown House

HISTORIC Joseph Woollam's Store

AND / OR COMMON

2. LOCATION T42N. R6W. S12.

STREET & NUMBER Hwy P

CITY, TOWN Old Woollam

VICINITY OF Thrd Creek Township

STATE Missouri

CODE 29

COUNTY

Southern Gasconade

CODE 073

3. CLASSIFICATION

CATEGORY

☐ district

☒ building(s)

☐ structure

☐ site

☐ object

OWNERSHIP

☐ public

☒ private

☐ both

PUBLIC ACQUISITION

☐ in process

☐ being considered

☒ N/A

STATUS

☒ occupied

☐ unoccupied

☐ work in progress

ACCESSIBLE

☐ yes: restricted

☐ yes: unrestricted

☒ no

PRESENT USE

☐ agriculture

☐ commercial

☐ educational

☐ entertainment

☐ government

☐ industrial

☐ military

☐ museum

☐ park

☒ private residence

☐ religious

☐ scientific

☐ transportation

☐ other: _____

4. OWNER OF PROPERTY

NAME Bernard & Maxine Brown

STREET & NUMBER

CITY, TOWN Old Woollam

VICINITY OF

STATE Missouri

5. LOCATION OF LEGAL DESCRIPTION

Assessor's Office
Phelps County Courthouse
Rolla, Missouri 65401

6. REPRESENTATION IN EXISTING SURVEYS

TITLE (None)	Determined Eligible?	Yes	No	Federal	State	County	Local

7. DESCRIPTION

CONDITION

☒ excellent

☐ good

☐ fair

☐ deteriorated

☐ ruins

☐ unexposed

CHECK ONE

☒ unaltered

☐ altered

CHECK ONE

☒ original site

☐ moved date July 21, 1986

DESCRIBE THE PRESENT AND ORIGINAL (IF KNOWN) PHYSICAL APPEARANCE

This house was originally a store built by Joseph Woollam in 1868; it was converted into a private residence in the 1950s after the store itself went out of business in 1940. The building retains many of its original exterior features with the exception of the front porch which is a recent addition. Rear sections of the house have been added. The Woollam store has a stone foundation and a brick frame kilned at local farms. This building is an example of modified Greek Revival architecture.

8. SIGNIFICANCE - Southern Gasconade County Survey - Bernard & Maxine Brown

PERIOD	AREAS OF SIGNIFICANCE - CHECK AND JUSTIFY BELOW			
<input type="checkbox"/> prehistoric	<input type="checkbox"/> archeology - prehistoric	<input checked="" type="checkbox"/> community planning	<input type="checkbox"/> landscape architecture	<input type="checkbox"/> religion
<input type="checkbox"/> 1400-1499	<input type="checkbox"/> archeology - historic	<input type="checkbox"/> conservation	<input type="checkbox"/> law	<input type="checkbox"/> science
<input type="checkbox"/> 1500-1599	<input type="checkbox"/> agriculture	<input type="checkbox"/> economics	<input type="checkbox"/> literature	<input type="checkbox"/> sculpture
<input type="checkbox"/> 1600-1699	<input type="checkbox"/> architecture	<input type="checkbox"/> education	<input type="checkbox"/> military	<input type="checkbox"/> social / humanitarian
<input type="checkbox"/> 1700-1799	<input type="checkbox"/> art	<input type="checkbox"/> engineering	<input type="checkbox"/> music	<input type="checkbox"/> theater
<input checked="" type="checkbox"/> 1800-1899	<input checked="" type="checkbox"/> commerce	<input type="checkbox"/> exploration / settlement	<input type="checkbox"/> philosophy	<input type="checkbox"/> transportation
<input type="checkbox"/> 1900-	<input type="checkbox"/> communications	<input type="checkbox"/> industry	<input type="checkbox"/> politics / government	<input type="checkbox"/> other (specify)
		<input type="checkbox"/> invention		

SPECIFIC DATES 1879 BUILDER / ARCHITECT Joseph Woollam

STATEMENT OF SIGNIFICANCE (IN ONE PARAGRAPH)

Commerce/Community - Joseph Woollam was on his way to California when he decided to settle in this area and build a store for the town of Old Woollam. This store is one of the oldest buildings standing in Old Woollam; it is now used as a private residence.

9. MAJOR BIBLIOGRAPHICAL REFERENCES

Bernard & Maxine Brown

10. GEOGRAPHICAL DATA

ACREAGE OF PROPERTY _____ QUADRANGLE NAME Goerlich Ridge SCALE 1:24000
UTM REFERENCES

A

1	5	6	2	6	4	4	0	4	2	5	0	1	6	0
---	---	---	---	---	---	---	---	---	---	---	---	---	---	---

ZONE EASTING NORTHING

B

--	--	--	--	--	--	--	--	--	--	--	--	--	--	--

ZONE EASTING NORTHING

C

--	--	--	--	--	--	--	--	--	--	--	--	--	--	--

D

--	--	--	--	--	--	--	--	--	--	--	--	--	--	--

VERBAL BOUNDARY DESCRIPTION AND JUSTIFICATION The Brown house is located in Third Creek township at the above referenced UTM coordinates. This location recognizes the building and the parameter of the grounds upon which it rests.

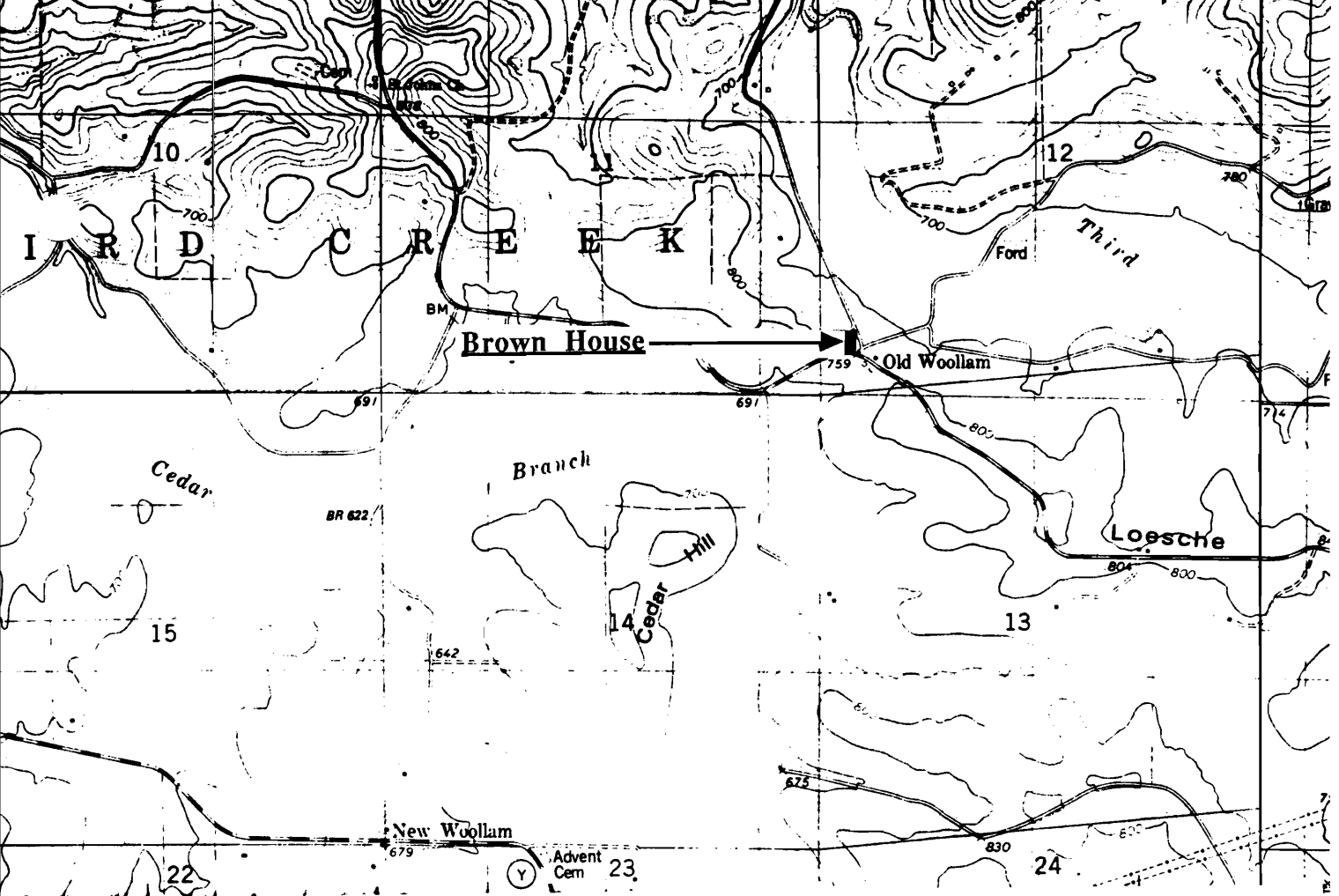
11. FORM PREPARED BY

NAME / TITLE Barbara S. Black - Assistant Historic Preservation Coordinator

ORGANIZATION Meramec Regional Planning Commission

ADDRESS 101 West Tenth Street, Rolla, Missouri 65401

DATE July, 1986



THE BERNARD & MAXINE BROWN HOUSE
Old Woollam, Mo.

(Southern Gasconade County Survey)

U. S. G. S. 7.5 Minute Topographic Map
Goerlich Ridge Quadrangle
Scale: 1:24,000

UTM REFERENCES

Zone: 15

Easting: 626440

Northing: 4250160



6AAS003-167

MISSOURI OFFICE OF HISTORIC PRESERVATION / INVENTORY SURVEY FORM

1. NAME The Jawer Stucco Building

HISTORIC

AND / OR COMMON

2. LOCATION T43N. R6W. S26.

STREET & NUMBER Hwy. P

CITY, TOWN

VICINITY OF

Boulware Township

STATE Missouri

CODE 29

COUNTY

Southern Gasconade

CODE 073

3. CLASSIFICATION

CATEGORY

OWNERSHIP

STATUS

PRESENT USE

___ district

___ public

___ occupied

___ agriculture

___ museum

☒ building(s)

☒ private

☒ unoccupied

___ commercial

___ park

___ structure

___ both

___ work in progress

___ educational

___ private residence

___ site

PUBLIC ACQUISITION

ACCESSIBLE

___ entertainment

___ religious

___ object

___ in process

___ yes: restricted

___ government

___ scientific

___ being considered

___ yes: unrestricted

___ industrial

___ transportation

☒ N/A

☒ no

___ military

___ other: _____

4. OWNER OF PROPERTY

NAME

STREET & NUMBER

CITY, TOWN

VICINITY OF

STATE Missouri

5. LOCATION OF LEGAL DESCRIPTION

Assessor's Office
Phelps County Courthouse
Rolla, Missouri 65401

6. REPRESENTATION IN EXISTING SURVEYS

TITLE (None)

Determined Eligible?

Yes

No

Federal

State

County

Local

7. DESCRIPTION

CONDITION

CHECK ONE

CHECK ONE

___ excellent

___ deteriorated

☒ unaltered

☒ original site

___ good

___ ruins

___ altered

___ moved date Aug 8, 1986

___ fair

___ unexposed

DESCRIBE THE PRESENT AND ORIGINAL (IF KNOWN) PHYSICAL APPEARANCE

This is a simple stucco covered building with a tin roof and a gable pitch roofline; it has a straddle ridge chimney. This building is a Utilitarian style of architecture.

8. SIGNIFICANCE - Southern Gasconade County Survey -

PERIOD	AREAS OF SIGNIFICANCE - CHECK AND JUSTIFY BELOW				
<input type="checkbox"/> prehistoric	<input type="checkbox"/> archeology - prehistoric	<input type="checkbox"/> community planning	<input type="checkbox"/> landscape architecture	<input type="checkbox"/> religion	
<input type="checkbox"/> 1400-1499	<input type="checkbox"/> archeology - historic	<input type="checkbox"/> conservation	<input type="checkbox"/> law	<input type="checkbox"/> science	
<input type="checkbox"/> 1500-1599	<input type="checkbox"/> agriculture	<input type="checkbox"/> economics	<input type="checkbox"/> literature	<input type="checkbox"/> sculpture	
<input type="checkbox"/> 1600-1699	<input checked="" type="checkbox"/> architecture	<input type="checkbox"/> education	<input type="checkbox"/> military	<input type="checkbox"/> social / humanitarian	
<input type="checkbox"/> 1700-1799	<input type="checkbox"/> art	<input type="checkbox"/> engineering	<input type="checkbox"/> music	<input type="checkbox"/> theater	
<input type="checkbox"/> 1800-1899	<input type="checkbox"/> commerce	<input type="checkbox"/> exploration / settlement	<input type="checkbox"/> philosophy	<input type="checkbox"/> transportation	
<input checked="" type="checkbox"/> 1900-	<input type="checkbox"/> communications	<input type="checkbox"/> industry	<input type="checkbox"/> politics / government	<input type="checkbox"/> other (specify)	
		<input type="checkbox"/> invention			

SPECIFIC DATES	Circa 1900	BUILDER / ARCHITECT
----------------	------------	---------------------

STATEMENT OF SIGNIFICANCE (IN ONE PARAGRAPH)

Architecture - This building is an example of a Utilitarian style of architecture.

9. MAJOR BIBLIOGRAPHICAL REFERENCES

10. GEOGRAPHICAL DATA

ACREAGE OF PROPERTY Unknown QUADRANGLE NAME Goerlich Ridge Quad SCALE 1:24000
UTM REFERENCES

A

1	5	6	2	4	8	8	0	4	2	5	5	5	2	0
ZONE		EASTING				NORTHING								

C

--	--	--	--	--	--	--	--	--	--	--	--	--	--	--

B

ZONE		EASTING				NORTHING								

D

--	--	--	--	--	--	--	--	--	--	--	--	--	--	--

VERBAL BOUNDARY DESCRIPTION AND JUSTIFICATION The stucco house is located in Boulware township at the above referenced UTM coordinates. This location recognizes the building and the parameter of the grounds upon which it rests.

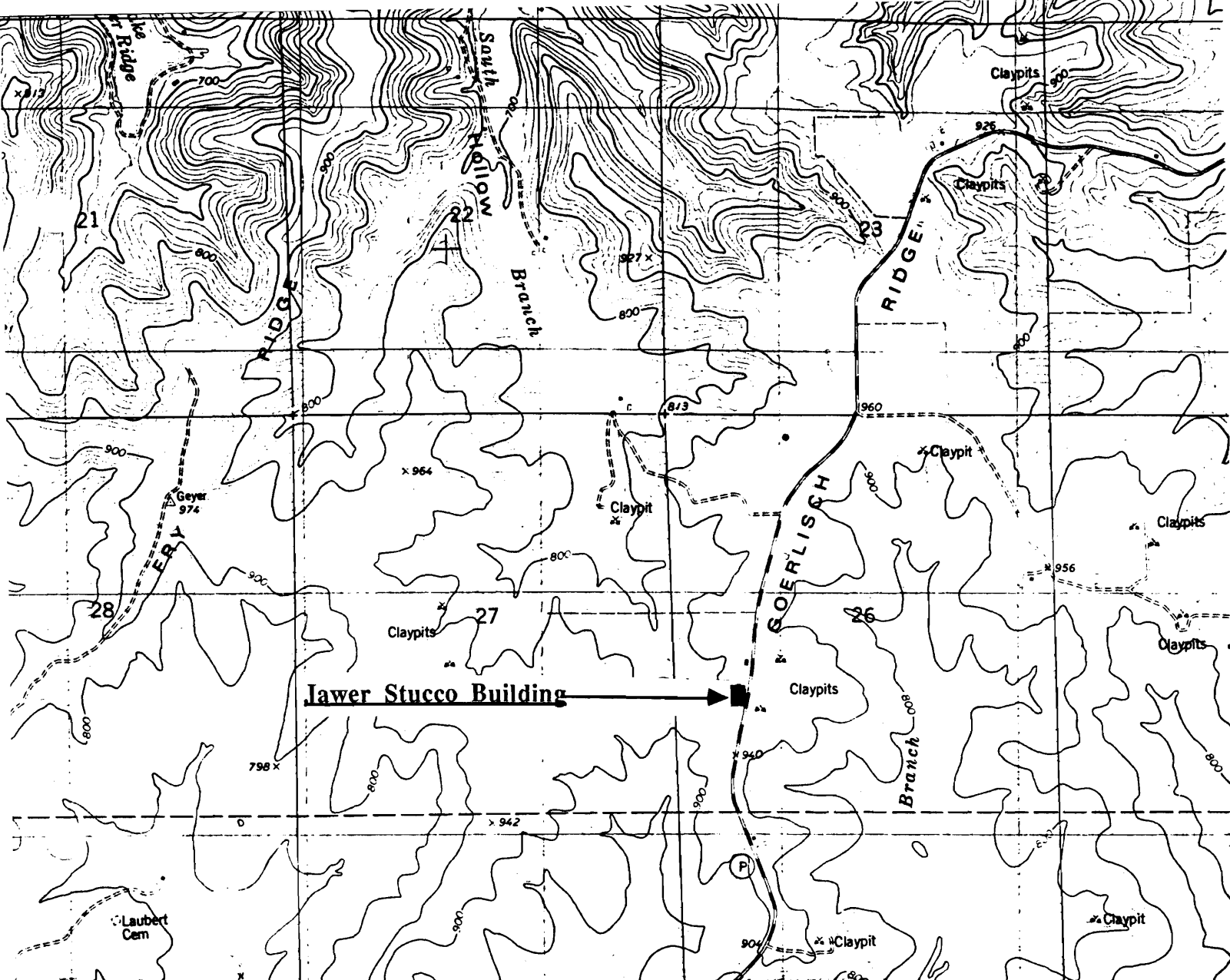
11. FORM PREPARED BY

NAME / TITLE Barbara S. Black - Assistant Historic Preservation Coordinator

ORGANIZATION Meramec Regional Planning Commission

ADDRESS 101 West Tenth Street, Rolla, Missouri 65401

DATE 1986



THE JAWER STUCCO BUILDING
Old Woollam, Mo.

(Southern Gasconade County Survey)

U. S. G. S. 7.5 Minute Topographic Map
Goerlich Ridge Quadrangle
Scale: 1:24,000

UTM REFERENCES

Zone: 15
Easting: 624880
Northing: 4255520



MISSOURI OFFICE OF HISTORIC PRESERVATION / INVENTORY SURVEY FORM

1. NAME The Mellis Brick Barn

HISTORIC

AND / OR COMMON

2. LOCATION T42N. R6W.S11.

STREET & NUMBER Hwy P

CITY, TOWN Old Woollam

VICINITY OF Thld Creek Township

STATE Missouri

CODE 29

COUNTY Gasconade County

CODE 073

3. CLASSIFICATION

CATEGORY

☐ district☒ building(s)☐ structure☐ site☐ object

OWNERSHIP

☐ public☒ private☐ both

PUBLIC ACQUISITION

☐ in process☐ being considered☒ N/A

STATUS

☒ occupied☐ unoccupied☐ work in progress

ACCESSIBLE

☒ yes: restricted☐ yes: unrestricted☐ no

PRESENT USE

☐ agriculture☐ commercial☐ educational☐ entertainment☐ government☐ industrial☐ military☐ museum☐ park☒ private residence☐ religious☐ scientific☐ transportation☐ other: _____

4. OWNER OF PROPERTY

NAME Mr. & Mrs. Vernon Nicks

STREET & NUMBER

CITY, TOWN

VICINITY OF

STATE Missouri

5. LOCATION OF LEGAL DESCRIPTION

Assessor's Office
 Phelps County Courthouse
 Rolla, Missouri 65401

6. REPRESENTATION IN EXISTING SURVEYS

TITLE (None)	Determined Eligible?	Yes	No	Federal	State	County	Local

7. DESCRIPTION

CONDITION

☐ excellent☒ good☐ fair☐ deteriorated☐ ruins☐ unexposed

CHECK ONE

☒ unaltered☐ altered

CHECK ONE

☒ original site☐ moved

date Sept. 3, 1986

DESCRIBE THE PRESENT AND ORIGINAL (IF KNOWN) PHYSICAL APPEARANCE

This is a brick barn that was built in 1906. It is one of the few brick barns in the area.

8. SIGNIFICANCE - S. Gasconade County Survey - Brick Barn/Nicks

PERIOD	AREAS OF SIGNIFICANCE - CHECK AND JUSTIFY BELOW			
<input type="checkbox"/> prehistoric	<input type="checkbox"/> archeology - prehistoric	<input checked="" type="checkbox"/> community planning	<input type="checkbox"/> landscape architecture	<input type="checkbox"/> religion
<input type="checkbox"/> 1400-1499	<input type="checkbox"/> archeology - historic	<input type="checkbox"/> conservation	<input type="checkbox"/> law	<input type="checkbox"/> science
<input type="checkbox"/> 1500-1599	<input type="checkbox"/> agriculture	<input type="checkbox"/> economics	<input type="checkbox"/> literature	<input type="checkbox"/> sculpture
<input type="checkbox"/> 1600-1699	<input type="checkbox"/> architecture	<input type="checkbox"/> education	<input type="checkbox"/> military	<input type="checkbox"/> social / humanitarian
<input type="checkbox"/> 1700-1799	<input type="checkbox"/> art	<input type="checkbox"/> engineering	<input type="checkbox"/> music	<input type="checkbox"/> theater
<input type="checkbox"/> 1800-1899	<input type="checkbox"/> commerce	<input type="checkbox"/> exploration / settlement	<input type="checkbox"/> philosophy	<input type="checkbox"/> transportation
<input checked="" type="checkbox"/> 1900-	<input type="checkbox"/> communications	<input type="checkbox"/> industry	<input type="checkbox"/> politics / government	<input type="checkbox"/> other (specify)
		<input type="checkbox"/> invention		

SPECIFIC DATES	1906	BUILDER / ARCHITECT	Mellis
----------------	------	---------------------	--------

STATEMENT OF SIGNIFICANCE (IN ONE PARAGRAPH)

Community - This barn is one of the few brick barns in area.

9. MAJOR BIBLIOGRAPHICAL REFERENCES

Mrs. Vernon Nicks

10. GEOGRAPHICAL DATA

ACREAGE OF PROPERTY unknown QUADRANGLE NAME Goerlisch Ridge Quad SCALE 1:24000
UTM REFERENCES

A

1	5	6	2	5	0	4	0	4	2	5	0	1	0	0
ZONE			EASTING			NORTHING								

B

ZONE			EASTING			NORTHING								

C

--	--	--	--	--	--	--	--	--	--	--	--	--	--	--

D

--	--	--	--	--	--	--	--	--	--	--	--	--	--	--

VERBAL BOUNDARY DESCRIPTION AND JUSTIFICATION The Brick Barn is located in Third Creek township at the above referenced UTM coordinates. This location recognizes the building and the parameter of the grounds upon which it rests.

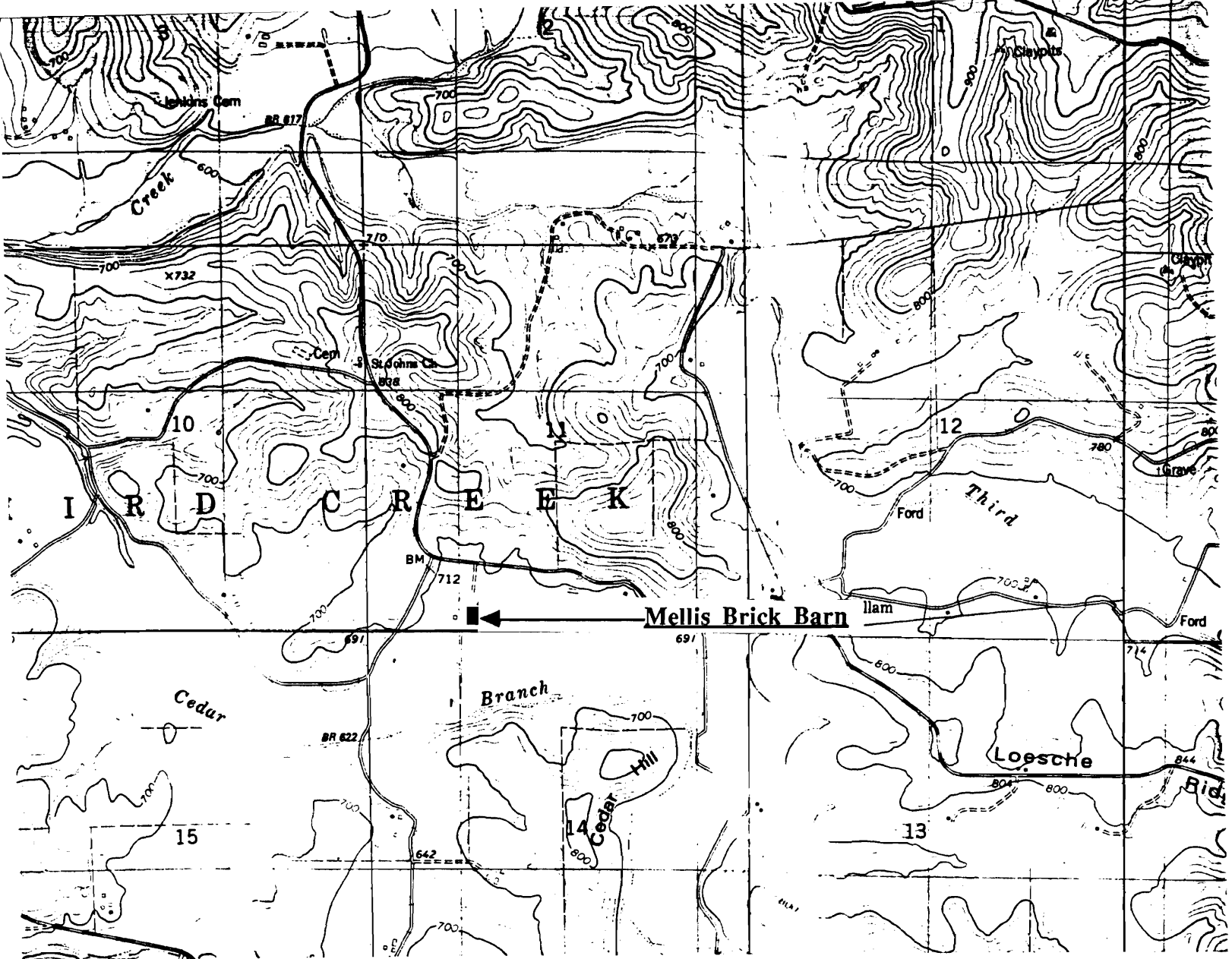
11. FORM PREPARED BY

NAME / TITLE Barbara S. Black - Assistant Historic Preservation Coordinator

ORGANIZATION Meramec Regional Planning Commission

ADDRESS 101 West Tenth Street, Rolla, Missouri 65401

DATE 9-3-86



THE MELLIS BRICK BARN
Old Woollam, Mo.

(Southern Gasconade County Survey)

U. S. G. S. 7.5 Minute Topographic Map
Goerlich Ridge Quadrangle
Scale: 1:24,000

UTM REFERENCES
Zone: 15
Easting: 625040
Northing: 4250100



MISSOURI OFFICE OF HISTORIC PRESERVATION / INVENTORY SURVEY FORM

1. NAME The Vernon Nicks House

HISTORIC

AND / OR COMMON

2. LOCATION T42N. R6W. S11.

STREET & NUMBER Hwy. P

CITY, TOWN Old Woollam

VICINITY OF Third Creek Township

STATE Missouri

CODE 29

COUNTY Gasconade County

CODE 073

3. CLASSIFICATION

CATEGORY

☐ district☒ building(s)☐ structure☐ site☐ object

OWNERSHIP

☐ public☒ private☐ both

PUBLIC ACQUISITION

☐ in process☐ being considered☒ N/A

STATUS

☒ occupied☐ unoccupied☐ work in progress

ACCESSIBLE

☒ yes: restricted☐ yes: unrestricted☐ no

PRESENT USE

☐ agriculture☐ commercial☐ educational☐ entertainment☐ government☐ industrial☐ military☐ museum☐ park☒ private residence☐ religious☐ scientific☐ transportation☐ other: _____

4. OWNER OF PROPERTY

NAME Vernon NicksThe Vernon

STREET & NUMBER

CITY, TOWN

VICINITY OF

STATE Missouri

5. LOCATION OF LEGAL DESCRIPTION

Assessor's Office
 Phelps County Courthouse
 Rolla, Missouri 65401

6. REPRESENTATION IN EXISTING SURVEYS

TITLE (None)	Determined Eligible?	Yes	No	Federal	State	County	Local

7. DESCRIPTION

CONDITION

☒ excellent☐ good☐ fair☐ deteriorated☐ ruins☐ unexposed

CHECK ONE

☒ unaltered☐ altered

CHECK ONE

☒ original site☐ moveddate Sept 2, 1986

DESCRIBE THE PRESENT AND ORIGINAL (IF KNOWN) PHYSICAL APPEARANCE

The Vernon Nicks house is a gracious two story house constructed of brick fired at the kiln that once existed on the property. The double wide end brick chimneys are comparable to a Southern Colonial architectural style. The walls are 13" thick; the foundation is of stone. There is a brick pattern running along the frieze front facade. The original porch has been replaced with the current one.

8. SIGNIFICANCE - S. Gasconade County Survey - Vernon Nicks/Old Woollam

PERIOD	AREAS OF SIGNIFICANCE - CHECK AND JUSTIFY BELOW			
<input type="checkbox"/> prehistoric	<input type="checkbox"/> archeology - prehistoric	<input checked="" type="checkbox"/> community planning	<input type="checkbox"/> landscape architecture	<input type="checkbox"/> religion
<input type="checkbox"/> 1400-1499	<input type="checkbox"/> archeology - historic	<input type="checkbox"/> conservation	<input type="checkbox"/> law	<input type="checkbox"/> science
<input type="checkbox"/> 1500-1599	<input type="checkbox"/> agriculture	<input type="checkbox"/> economics	<input type="checkbox"/> literature	<input type="checkbox"/> sculpture
<input type="checkbox"/> 1600-1699	<input checked="" type="checkbox"/> architecture	<input type="checkbox"/> education	<input type="checkbox"/> military	<input type="checkbox"/> social / humanitarian
<input type="checkbox"/> 1700-1799	<input type="checkbox"/> art	<input type="checkbox"/> engineering	<input type="checkbox"/> music	<input type="checkbox"/> theater
<input checked="" type="checkbox"/> 1800-1899	<input type="checkbox"/> commerce	<input type="checkbox"/> exploration / settlement	<input type="checkbox"/> philosophy	<input type="checkbox"/> transportation
<input type="checkbox"/> 1900-	<input type="checkbox"/> communications	<input type="checkbox"/> industry	<input type="checkbox"/> politics / government	<input type="checkbox"/> other (specify)
		<input type="checkbox"/> invention		

SPECIFIC DATES	1864	BUILDER / ARCHITECT	Mellis
----------------	------	---------------------	--------

STATEMENT OF SIGNIFICANCE (IN ONE PARAGRAPH)

Community/Architecture - The Mellis family were bricklayers from Germany who built several houses in this area. This is an unusual style of architecture for this area of the country.

9. MAJOR BIBLIOGRAPHICAL REFERENCES

Mrs. Vernon Nicks

10. GEOGRAPHICAL DATA

ACREAGE OF PROPERTY unknown QUADRANGLE NAME Goerlisch Ridge Quad SCALE 1:24000
UTM REFERENCES

A

1	5	6	2	5	1	4	0	4	2	5	0	0	8	6
ZONE		EASTING				NORTHING								

B

ZONE		EASTING				NORTHING								

C

--	--	--	--	--	--	--	--	--	--	--	--	--	--	--

D

--	--	--	--	--	--	--	--	--	--	--	--	--	--	--

VERBAL BOUNDARY DESCRIPTION AND JUSTIFICATION The Vernon Nicks house is located in Third Creek township at the above referenced UTM coordinates. This location recognizes the building and the parameter of the grounds upon which it rests.

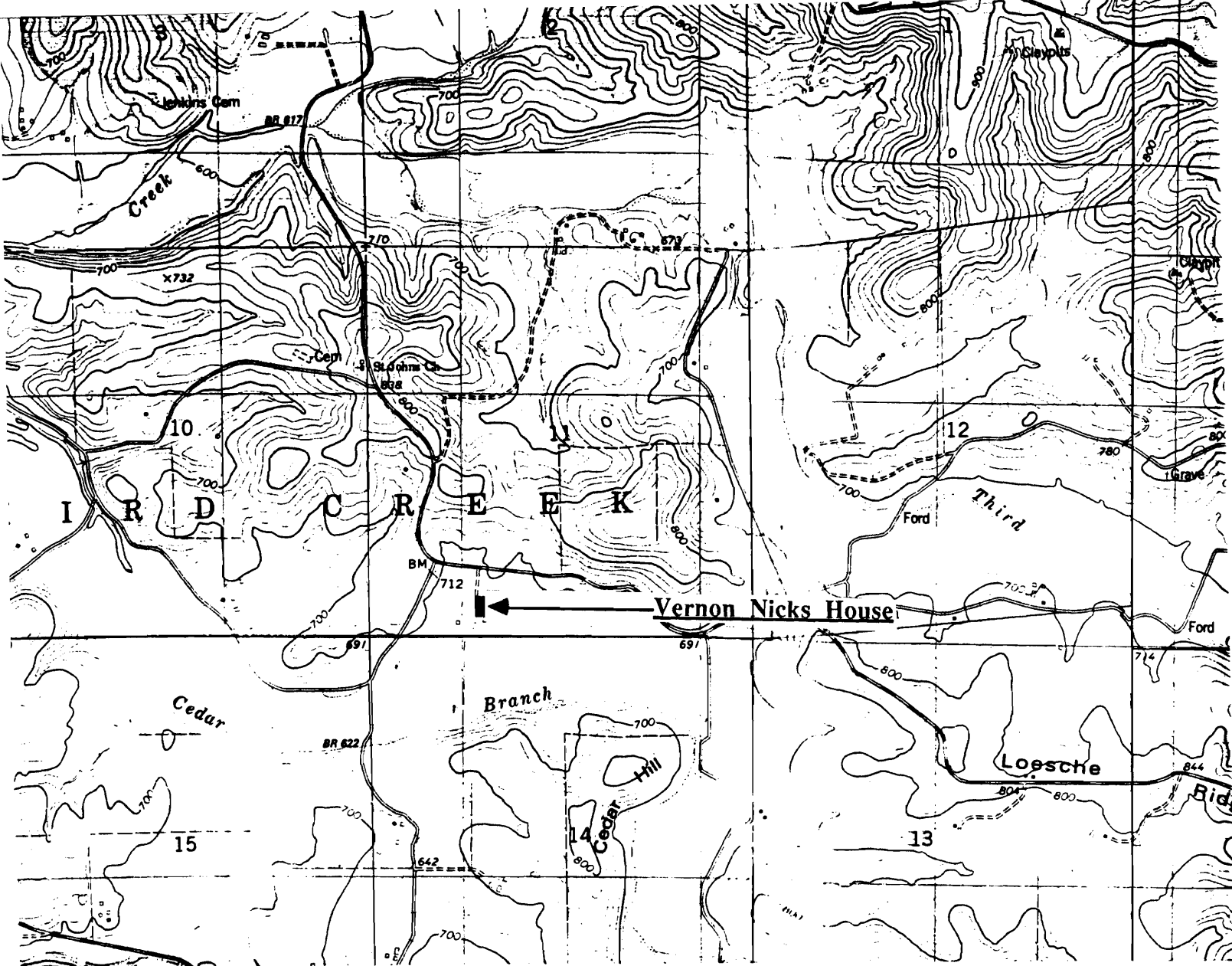
11. FORM PREPARED BY

NAME / TITLE Barbara S. Black - Assistant Historic Preservation Coordinator

ORGANIZATION Meramec Regional Planning Commission

ADDRESS 101 West Tenth Street, Rolla, Missouri 65401

DATE 9-3-86



THE VERNON NICKS HOUSE
Old Woollam, Mo.

(Southern Gasconade County Survey)

U. S. G. S. 7.5 Minute Topographic Map
Goerlich Ridge Quadrangle
Scale: 1:24,000

UTM REFERENCES

Zone: 15

Easting: 625140

Northing: 4250086



MISSOURI OFFICE OF HISTORIC PRESERVATION / INVENTORY SURVEY FORM

1. NAME Vernon Nick's Summer Kitchen

HISTORIC

AND / OR COMMON

2. LOCATION T42N. R6W. S11.

STREET & NUMBER Hwy P

CITY, TOWN Old Woollam

VICINITY OF Third Creek Township

STATE Missouri

CODE 29

COUNTY Gasconade County

CODE 073

3. CLASSIFICATION

CATEGORY

OWNERSHIP

STATUS

PRESENT USE

☐ district

☐ public

☒ occupied

☐ agriculture

☐ museum

☒ building(s)

☒ private

☐ unoccupied

☐ commercial

☐ park

☐ structure

☐ both

☐ work in progress

☐ educational

☒ private residence

☐ site

PUBLIC ACQUISITION

ACCESSIBLE

☐ entertainment

☐ religious

☐ object

☐ in process

☒ yes: restricted

☐ government

☐ scientific

☐ being considered

☐ yes: unrestricted

☐ industrial

☐ transportation

☒ N/A

☐ no

☐ military

☐ other: _____

4. OWNER OF PROPERTY

NAME Vernon Nicks

STREET & NUMBER

CITY, TOWN

VICINITY OF

STATE Missouri

5. LOCATION OF LEGAL DESCRIPTION

Assessor's Office
Phelps County Courthouse
Rolla, Missouri 65401

6. REPRESENTATION IN EXISTING SURVEYS

TITLE (None)

Determined Eligible?

Yes

No

Federal

State

County

Local

7. DESCRIPTION

CONDITION

CHECK ONE

CHECK ONE

☐ excellent

☐ deteriorated

☒ unaltered

☒ original site

☒ good

☐ ruins

☐ altered

☐ moved

date Sspt 3, 1986

☐ fair

☐ unexposed

DESCRIBE THE PRESENT AND ORIGINAL (IF KNOWN) PHYSICAL APPEARANCE

This is the Summer Kitchen that was built to accommodate the Vernon Nicks house. It has a stone foundation, brick fired at the local kiln, and a tin roof. It has since been turned into a washing room. It is a Utilitarian style of building.

8. SIGNIFICANCE - S. Gasconade County Survey - Summer Kitchen/Nicks

PERIOD	AREAS OF SIGNIFICANCE - CHECK AND JUSTIFY BELOW			
<input type="checkbox"/> prehistoric	<input type="checkbox"/> archeology - prehistoric	<input checked="" type="checkbox"/> community planning	<input type="checkbox"/> landscape architecture	<input type="checkbox"/> religion
<input type="checkbox"/> 1400-1499	<input type="checkbox"/> archeology - historic	<input type="checkbox"/> conservation	<input type="checkbox"/> law	<input type="checkbox"/> science
<input type="checkbox"/> 1500-1599	<input type="checkbox"/> agriculture	<input type="checkbox"/> economics	<input type="checkbox"/> literature	<input type="checkbox"/> sculpture
<input type="checkbox"/> 1600-1699	<input type="checkbox"/> architecture	<input type="checkbox"/> education	<input type="checkbox"/> military	<input type="checkbox"/> social / humanitarian
<input type="checkbox"/> 1700-1799	<input type="checkbox"/> art	<input type="checkbox"/> engineering	<input type="checkbox"/> music	<input type="checkbox"/> theater
<input checked="" type="checkbox"/> 1800-1899	<input type="checkbox"/> commerce	<input type="checkbox"/> exploration / settlement	<input type="checkbox"/> philosophy	<input type="checkbox"/> transportation
<input type="checkbox"/> 1900-	<input type="checkbox"/> communications	<input type="checkbox"/> industry	<input type="checkbox"/> politics / government	<input type="checkbox"/> other (specify)
		<input type="checkbox"/> invention		

SPECIFIC DATES Circa 1870 BUILDER / ARCHITECT Mellis family

STATEMENT OF SIGNIFICANCE (IN ONE PARAGRAPH)

Community - This was used as a summer kitchen for the Mellis family's house.

9. MAJOR BIBLIOGRAPHICAL REFERENCES

Mrs. V. Nicks

10. GEOGRAPHICAL DATA

ACREAGE OF PROPERTY Unknown QUADRANGLE NAME Goerlich Ridge Quad. SCALE 1:24000
UTM REFERENCES

A

1	5	6	2	5	1	4	0	4	2	5	0	0	8	0
ZONE		EASTING				NORTHING				0				

B

ZONE		EASTING				NORTHING								

C

ZONE		EASTING				NORTHING								

D

ZONE		EASTING				NORTHING								

VERBAL BOUNDARY DESCRIPTION AND JUSTIFICATION The Summer kitchen house is located in Third Creek township at the above referenced UTM coordinates. This location recognizes the building and the parameter of the grounds upon which it rests.

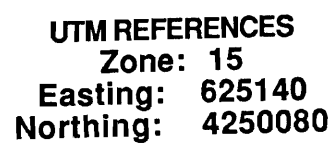
11. FORM PREPARED BY

NAME / TITLE Barbara S. Black - Assistant Historic Preservation Coordinator

ORGANIZATION Meramec Regional Planning Commission

ADDRESS 101 West Tenth Street, Rolla, Missouri 65401

DATE 9-3-86





GAAS003-171

MISSOURI OFFICE OF HISTORIC PRESERVATION / INVENTORY SURVEY FORM

1. NAME New Bethel Church

HISTORIC

AND / OR COMMON

2. LOCATION T42N. R6W. S21.

STREET & NUMBER

CITY, TOWN Old Woollam

VICINITY OF Third Creek Township

STATE Missouri

CODE 29

COUNTY Gasconade County

CODE 073

3. CLASSIFICATION

CATEGORY

___ district

☒ building(s)

___ structure

___ site

___ object

OWNERSHIP

___ public

☒ private

___ both

PUBLIC ACQUISITION

___ in process

___ being considered

☒ N/A

STATUS

☒ occupied

___ unoccupied

___ work in progress

ACCESSIBLE

☒ yes: restricted

___ yes: unrestricted

___ no

PRESENT USE

___ agriculture

___ commercial

___ educational

___ entertainment

___ government

___ industrial

___ military

___ museum

___ park

☒ private residence

___ religious

___ scientific

___ transportation

___ other: _____

4. OWNER OF PROPERTY

NAME

STREET & NUMBER

CITY, TOWN

VICINITY OF

STATE Missouri

5. LOCATION OF LEGAL DESCRIPTION

Assessor's Office
Phelps County Courthouse
Rolla, Missouri 65401

6. REPRESENTATION IN EXISTING SURVEYS

TITLE (None)

Determined Eligible?

Yes

No

Federal

State

County

Local

7. DESCRIPTION

CONDITION

___ excellent

☒ good

___ fair

___ deteriorated

___ ruins

___ unexposed

CHECK ONE

☒ unaltered

___ altered

CHECK ONE

☒ original site

___ moved

date Sept. 3, 1986

DESCRIBE THE PRESENT AND ORIGINAL (IF KNOWN) PHYSICAL APPEARANCE

The New Bethel Church was originally a log church; it has since been covered over with modern materials. It has a rock foundation, double sash windows of four over four panes, and a tin roof. The roofline is gable pitch. The New Bethel Church is an example of Utilitarian Church architecture.

8. SIGNIFICANCE - S. Gasconade County Survey -

PERIOD	AREAS OF SIGNIFICANCE - CHECK AND JUSTIFY BELOW			
<input type="checkbox"/> prehistoric	<input type="checkbox"/> archeology - prehistoric	<input type="checkbox"/> community planning	<input type="checkbox"/> landscape architecture	<input checked="" type="checkbox"/> religion
<input type="checkbox"/> 1400-1499	<input type="checkbox"/> archeology - historic	<input type="checkbox"/> conservation	<input type="checkbox"/> law	<input type="checkbox"/> science
<input type="checkbox"/> 1500-1599	<input type="checkbox"/> agriculture	<input type="checkbox"/> economics	<input type="checkbox"/> literature	<input type="checkbox"/> sculpture
<input type="checkbox"/> 1600-1699	<input type="checkbox"/> architecture	<input type="checkbox"/> education	<input type="checkbox"/> military	<input type="checkbox"/> social / humanitarian
<input type="checkbox"/> 1700-1799	<input type="checkbox"/> art	<input type="checkbox"/> engineering	<input type="checkbox"/> music	<input type="checkbox"/> theater
<input checked="" type="checkbox"/> 1800-1899	<input type="checkbox"/> commerce	<input type="checkbox"/> exploration / settlement	<input type="checkbox"/> philosophy	<input type="checkbox"/> transportation
<input type="checkbox"/> 1900-	<input type="checkbox"/> communications	<input type="checkbox"/> industry	<input type="checkbox"/> politics / government	<input type="checkbox"/> other (specify)
		<input type="checkbox"/> invention		

SPECIFIC DATES	1890	BUILDER / ARCHITECT	New Woollam community
----------------	------	---------------------	-----------------------

STATEMENT OF SIGNIFICANCE (IN ONE PARAGRAPH)

Religion - The New Bethel Church has served the community of New Woollam for many years.

9. MAJOR BIBLIOGRAPHICAL REFERENCES

Mrs. Vernon Nicks, Old Woollam

10. GEOGRAPHICAL DATA

ACREAGE OF PROPERTY Unknown QUADRANGLE NAME Owensville West Quad SCALE 1:24000
UTM REFERENCES

A

1	5	6	2	2	1	8	0	4	2	4	8	0	0	0
ZONE		EASTING				NORTHING								

B

ZONE		EASTING				NORTHING								

C

--	--	--	--	--	--	--	--	--	--	--	--	--	--	--

D

--	--	--	--	--	--	--	--	--	--	--	--	--	--	--

VERBAL BOUNDARY DESCRIPTION AND JUSTIFICATION The Bethel Church is located in Third Creek township at the above referenced UTM coordinates. This location recognizes the building and the parameter of the grounds upon which it rests.

11. FORM PREPARED BY

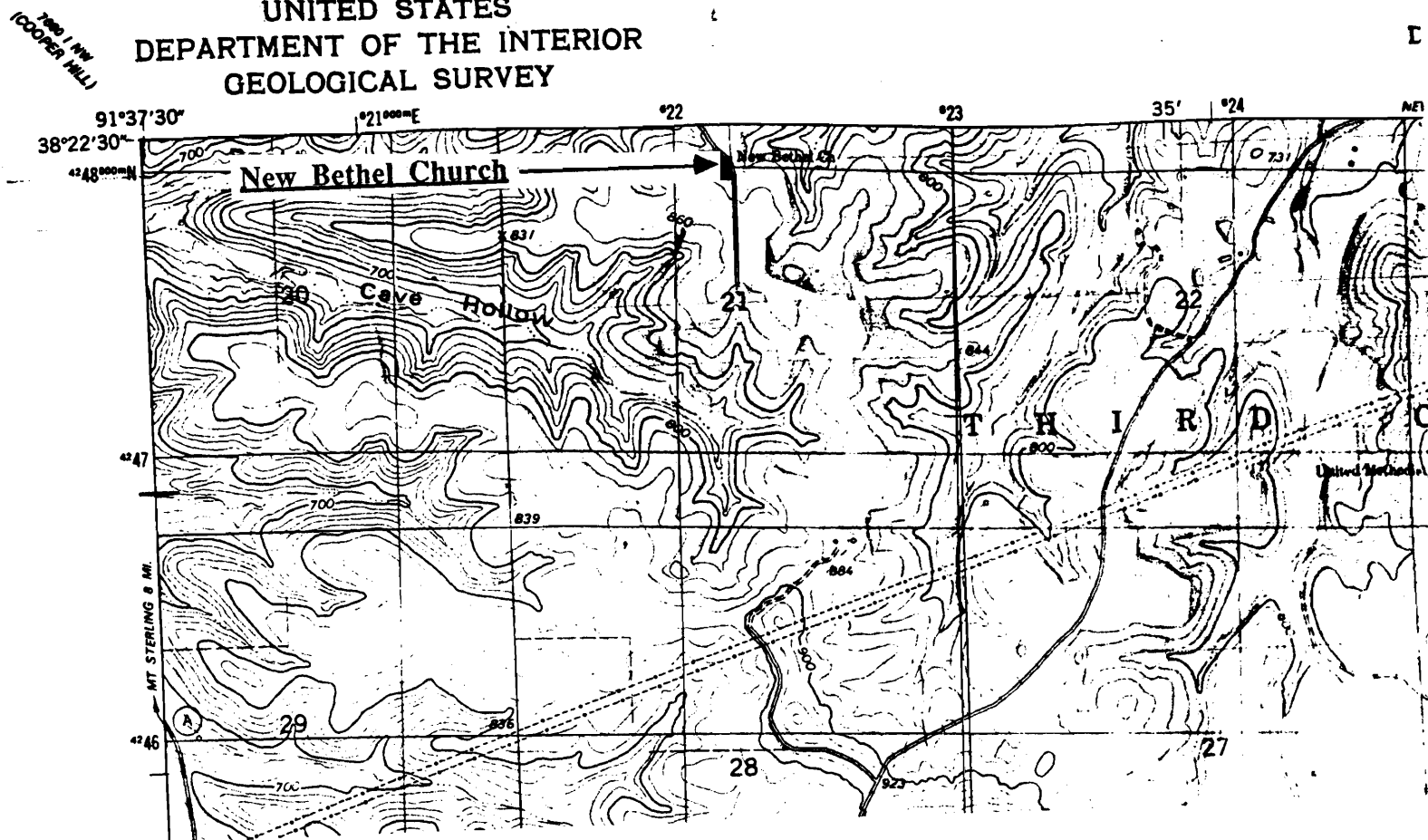
NAME / TITLE **Barbara S. Black - Assistant Historic Preservation Coordinator**

ORGANIZATION Meramec Regional Planning Commission

ADDRESS 101 West Tenth Street, Rolla, Missouri 65401

DATE 9-3-86

UNITED STATES
DEPARTMENT OF THE INTERIOR
GEOLOGICAL SURVEY



NEW BETHEL CHURCH
Old Woollam, Mo.

(Southern Gasconade County Survey)

U. S. G. S. 7.5 Minute Topographic Map
Owensville West Quadrangle
Scale: 1:24,000

UTM REFERENCES
Zone: 15
Easting: 622180
Northing: 4248000



6AAS003-172

MISSOURI OFFICE OF HISTORIC PRESERVATION / INVENTORY SURVEY FORM

1. NAME The Niedert House

HISTORIC

AND / OR COMMON

2. LOCATION T42N. R6W. S2.

STREET & NUMBER Patterson Rd

CITY, TOWN Old Woollam

VICINITY OF Thrd Creek Township

STATE Missouri

CODE 29

COUNTY

Southern Gasconade

CODE 073

3. CLASSIFICATION

CATEGORY

OWNERSHIP

STATUS

PRESENT USE

__ district

__ public

☒ occupied

__ agriculture

__ museum

☒ building(s)

☒ private

__ unoccupied

__ commercial

__ park

__ structure

__ both

__ work in progress

__ educational

☒ private residence

__ site

PUBLIC ACQUISITION

ACCESSIBLE

__ entertainment

__ religious

__ object

__ in process

__ yes: restricted

__ government

__ scientific

__ being considered

__ yes: unrestricted

__ industrial

__ transportation

☒ N/A

☒ no

__ military

__ other: _____

4. OWNER OF PROPERTY

NAME

Bob & Betty Niedert

STREET & NUMBER Patterson Rd.

CITY, TOWN Old Woollam

VICINITY OF Thrd Creek

STATE Missouri

5. LOCATION OF LEGAL DESCRIPTION

Assessor's Office
Phelps County Courthouse
Rolla, Missouri 65401

6. REPRESENTATION IN EXISTING SURVEYS

TITLE (None)

Determined Eligible?

Yes

No

Federal

State

County

Local

7. DESCRIPTION

CONDITION

CHECK ONE

CHECK ONE

__ excellent

__ deteriorated

__ unaltered

☒ original site

__ good

__ ruins

☒ altered

__ moved

date July 21, 1986

☒ fair

__ unexposed

DESCRIBE THE PRESENT AND ORIGINAL (IF KNOWN) PHYSICAL APPEARANCE

The Niedert house has been vastly remodeled from its original facade; it is now a Vernacular style of building with wooden vertical planks on the outer walls and a shingle roof. The current owners have future plans to tear this building down.

8. SIGNIFICANCE - *Southern Gasconade County Survey* -- Niedert House

PERIOD	AREAS OF SIGNIFICANCE - CHECK AND JUSTIFY BELOW			
<input type="checkbox"/> prehistoric	<input type="checkbox"/> archeology - prehistoric	<input checked="" type="checkbox"/> community planning	<input type="checkbox"/> landscape architecture	<input type="checkbox"/> religion
<input type="checkbox"/> 1400-1499	<input type="checkbox"/> archeology - historic	<input type="checkbox"/> conservation	<input type="checkbox"/> law	<input type="checkbox"/> science
<input type="checkbox"/> 1500-1599	<input type="checkbox"/> agriculture	<input type="checkbox"/> economics	<input type="checkbox"/> literature	<input type="checkbox"/> sculpture
<input type="checkbox"/> 1600-1699	<input type="checkbox"/> architecture	<input type="checkbox"/> education	<input type="checkbox"/> military	<input type="checkbox"/> social / humanitarian
<input type="checkbox"/> 1700-1799	<input type="checkbox"/> art	<input type="checkbox"/> engineering	<input type="checkbox"/> music	<input type="checkbox"/> theater
<input checked="" type="checkbox"/> 1800-1899	<input type="checkbox"/> commerce	<input type="checkbox"/> exploration / settlement	<input type="checkbox"/> philosophy	<input type="checkbox"/> transportation
<input type="checkbox"/> 1900-	<input type="checkbox"/> communications	<input type="checkbox"/> industry	<input type="checkbox"/> politics / government	<input type="checkbox"/> other (specify)
		<input type="checkbox"/> invention		

SPECIFIC DATES Circa 1886 BUILDER / ARCHITECT Diebold

STATEMENT OF SIGNIFICANCE (IN ONE PARAGRAPH)

Community - This is one of the older buildings still standing in Old Woollam.

9. MAJOR BIBLIOGRAPHICAL REFERENCES

Mrs. Maxine Brown
Mrs. Betty Niedert

10. GEOGRAPHICAL DATA

ACREAGE OF PROPERTY unknown QUADRANGLE NAME Goerlich Ridge Quad SCALE 1:24000
UTM REFERENCES

<p>A</p> <table border="1" style="display: inline-table; text-align: center;"> <tr> <td>1</td><td>5</td><td>6</td><td>2</td><td>6</td><td>1</td><td>8</td><td>0</td><td>4</td><td>2</td><td>5</td><td>1</td><td>6</td><td>8</td><td>0</td> </tr> </table> <p>ZONE EASTING NORTHING</p>	1	5	6	2	6	1	8	0	4	2	5	1	6	8	0	<p>B</p> <table border="1" style="display: inline-table; text-align: center;"> <tr> <td></td><td></td><td></td><td></td><td></td><td></td><td></td><td></td><td></td><td></td><td></td><td></td><td></td><td></td><td></td> </tr> </table> <p>ZONE EASTING NORTHING</p>															
1	5	6	2	6	1	8	0	4	2	5	1	6	8	0																	
<p>C</p> <table border="1" style="display: inline-table; text-align: center;"> <tr> <td></td><td></td><td></td><td></td><td></td><td></td><td></td><td></td><td></td><td></td><td></td><td></td><td></td><td></td><td></td> </tr> </table>																<p>D</p> <table border="1" style="display: inline-table; text-align: center;"> <tr> <td></td><td></td><td></td><td></td><td></td><td></td><td></td><td></td><td></td><td></td><td></td><td></td><td></td><td></td><td></td> </tr> </table>															

VERBAL BOUNDARY DESCRIPTION AND JUSTIFICATION The Niedert house is located in Third Creek township at the above referenced UTM coordinates. This location recognizes the building and the parameter of the grounds upon which it rests.

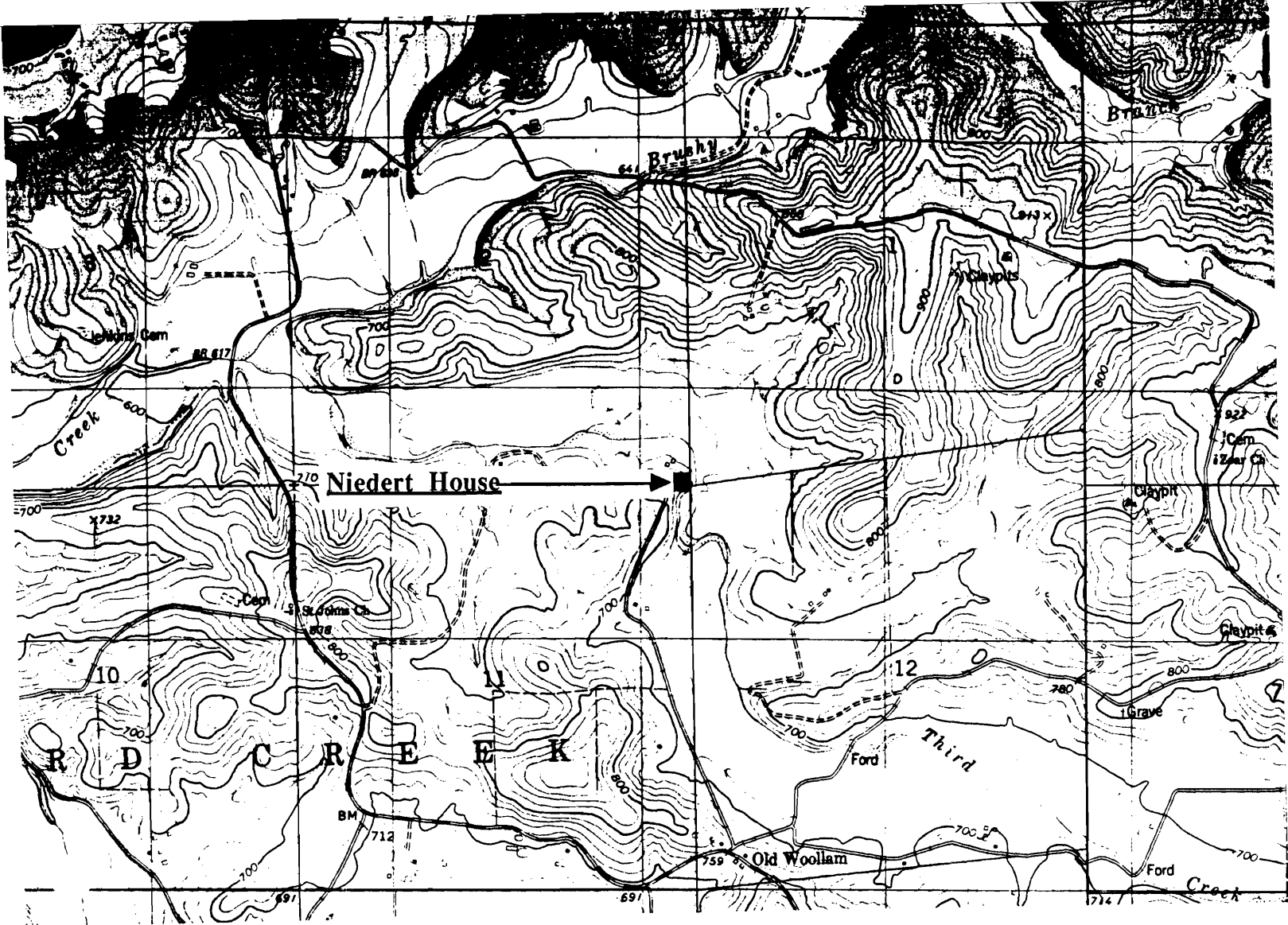
11. FORM PREPARED BY

NAME / TITLE Barbara S. Black - Assistant Historic Preservation Coordinator

ORGANIZATION Meramec Regional Planning Commission

ADDRESS 101 West Tenth Street, Rolla, Missouri 65401

DATE 1986



THE NIEDERT HOUSE
Old Woollam, Mo.

(Southern Gasconade County Survey)

U. S. G. S. 7.5 Minute Topographic Map
Goerlich Ridge Quadrangle
Scale: 1:24,000

UTM REFERENCES
Zone: 15
Easting: 626180
Northing: 4251680



MISSOURI OFFICE OF HISTORIC PRESERVATION / INVENTORY SURVEY FORM

1. NAME St. John's Church
 HISTORIC St. Johannis Kirche
 AND / OR COMMON St. John's Evangelical And Reformed Church (Woollam)

2. LOCATION T42N. R6W. S11.
 STREET & NUMBER Brick Chuch Rd.
 CITY, TOWN Old Woollam VICINITY OF Thlr Creek Township
 STATE Missouri CODE 29 COUNTY Southern Gasconade CODE 073

3. CLASSIFICATION

CATEGORY	OWNERSHIP	STATUS	PRESENT USE
<input type="checkbox"/> district	<input type="checkbox"/> public	<input checked="" type="checkbox"/> occupied	<input type="checkbox"/> agriculture
<input checked="" type="checkbox"/> building(s)	<input checked="" type="checkbox"/> private	<input type="checkbox"/> unoccupied	<input type="checkbox"/> commercial
<input type="checkbox"/> structure	<input type="checkbox"/> both	<input type="checkbox"/> work in progress	<input type="checkbox"/> educational
<input type="checkbox"/> site	PUBLIC ACQUISITION	ACCESSIBLE	<input checked="" type="checkbox"/> private residence
<input type="checkbox"/> object	<input type="checkbox"/> in process	<input type="checkbox"/> yes: restricted	<input type="checkbox"/> religious
	<input type="checkbox"/> being considered	<input type="checkbox"/> yes: unrestricted	<input type="checkbox"/> scientific
	<input checked="" type="checkbox"/> N/A	<input checked="" type="checkbox"/> no	<input type="checkbox"/> industrial
			<input type="checkbox"/> military
			<input type="checkbox"/> other: _____

4. OWNER OF PROPERTY
 NAME
 STREET & NUMBER
 CITY, TOWN Kansas City VICINITY OF STATE Missouri

5. LOCATION OF LEGAL DESCRIPTION
 Assessor's Office
 Phelps County Courthouse
 Rolla, Missouri 65401

6. REPRESENTATION IN EXISTING SURVEYS

TITLE (None)	Determined Eligible?	Yes	No	Federal	State	County	Local
--------------	----------------------	-----	----	---------	-------	--------	-------

7. DESCRIPTION

CONDITION	CHECK ONE	CHECK ONE
<input checked="" type="checkbox"/> excellent	<input checked="" type="checkbox"/> unaltered	<input checked="" type="checkbox"/> original site
<input type="checkbox"/> good	<input type="checkbox"/> altered	<input type="checkbox"/> moved date July 22, 1986
<input type="checkbox"/> fair		

DESCRIBE THE PRESENT AND ORIGINAL (IF KNOWN) PHYSICAL APPEARANCE

The St. Johannes Kirche is a beautifully constructed brick Church that was hand made from the local clay and kilned on the Ben Suelthaus farm; this Church cost \$1,704.00 and was built in 1879 to replace an earlier log Church which burned. The side of the Church has a dentils along the entablature. This building has a rock foundation. Side windows are of round segmental arch design with vertical side pilasters that separate the windows. The front section has a pointed arch entry way with double wooden doors.

In 1897 the present steeple, which is 85 feet tall, was added. The protruding square front bell tower has a pointed spire with brackets along the tower eaves; there are four decorative pinnacles at the base of the spire. In 1947 electric light fixtures were added. The Church is now privately owned. St. John's Evangelical and Reformed Church at Woollam is an example of Victorian Gothic architecture.

8. SIGNIFICANCE - *Southern Gasconade County Survey* -- St. Johannis Kirche

PERIOD	AREAS OF SIGNIFICANCE - CHECK AND JUSTIFY BELOW			
<input type="checkbox"/> prehistoric	<input type="checkbox"/> archeology - prehistoric	<input type="checkbox"/> community planning	<input type="checkbox"/> landscape architecture	<input checked="" type="checkbox"/> religion
<input type="checkbox"/> 1400-1499	<input type="checkbox"/> archeology - historic	<input type="checkbox"/> conservation	<input type="checkbox"/> law	<input type="checkbox"/> science
<input type="checkbox"/> 1500-1599	<input type="checkbox"/> agriculture	<input type="checkbox"/> economics	<input type="checkbox"/> literature	<input type="checkbox"/> sculpture
<input type="checkbox"/> 1600-1699	<input type="checkbox"/> architecture	<input type="checkbox"/> education	<input type="checkbox"/> military	<input type="checkbox"/> social / humanitarian
<input type="checkbox"/> 1700-1799	<input type="checkbox"/> art	<input type="checkbox"/> engineering	<input type="checkbox"/> music	<input type="checkbox"/> theater
<input checked="" type="checkbox"/> 1800-1899	<input type="checkbox"/> commerce	<input type="checkbox"/> exploration / settlement	<input type="checkbox"/> philosophy	<input type="checkbox"/> transportation
<input type="checkbox"/> 1900-	<input type="checkbox"/> communications	<input type="checkbox"/> industry	<input type="checkbox"/> politics / government	<input type="checkbox"/> other (specify)
		<input type="checkbox"/> invention		

SPECIFIC DATES	Circa 1879	BUILDER / ARCHITECT	Old Woollam Community
----------------	------------	---------------------	-----------------------

STATEMENT OF SIGNIFICANCE (IN ONE PARAGRAPH)

Religion - In 1856 Reverend Herman Rahn, ordained missionary of the Reformed Church of Switzerland settled in the area of Third Creek and the settlers, under his leadership, formed St. Johannes Evangelische Kirche.

9. MAJOR BIBLIOGRAPHICAL REFERENCES

Bernard & Maxine Brown
Rt. 2, Owensville

History of Gasconade County, Missouri
Published by the Gasconade County Historical Society

10. GEOGRAPHICAL DATA

ACREAGE OF PROPERTY Circa five acres QUADRANGLE NAME Goerllsch Ridge SCALE 1:24000
UTM REFERENCES

A	1 5	6 2 4 6 0 0	4 2 5 1 1 0 0	B												
	ZONE	EASTING	NORTHING		ZONE	EASTING	NORTHING									
C				D												

VERBAL BOUNDARY DESCRIPTION AND JUSTIFICATION St. Johannis Kirche is located in Third Creek township at the above referenced UTM coordinates. This location recognizes the building and the parameter of the grounds upon which it rests.

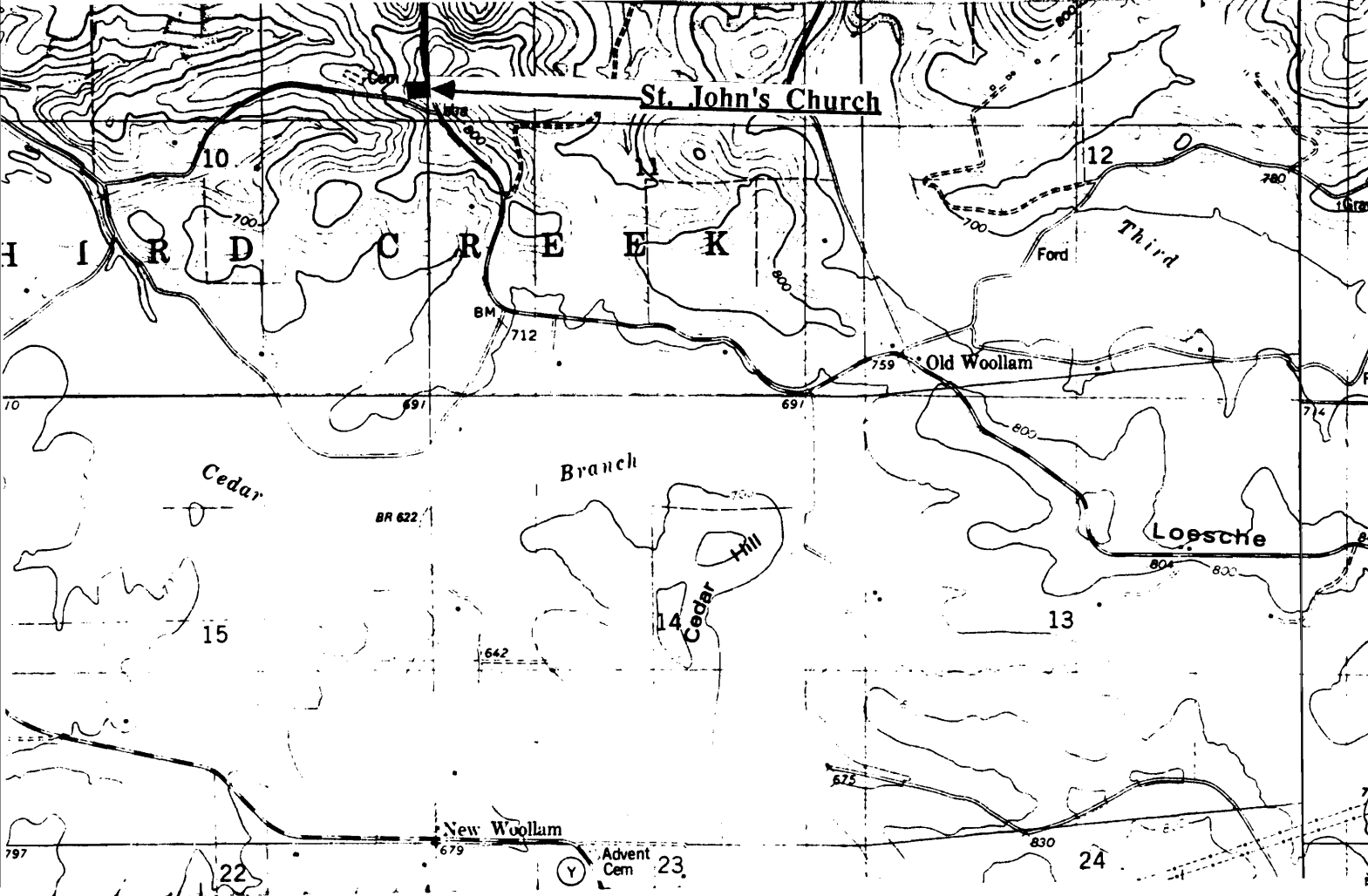
11. FORM PREPARED BY

NAME / TITLE Barbara S. Black - Assistant Historic Preservation Coordinator

ORGANIZATION Meramec Regional Planning Commission

ADDRESS 101 West Tenth Street, Rolla, Missouri 65401

DATE 7-86



ST. JOHN'S CHURCH
Old Woollam, Mo.

(Southern Gasconade County Survey)

U. S. G. S. 7.5 Minute Topographic Map
Goerlich Ridge Quadrangle
Scale: 1:24,000

UTM REFERENCES

Zone: 15
Easting: 624600
Northing: 4251100



MISSOURI OFFICE OF HISTORIC PRESERVATION / INVENTORY SURVEY FORM

1. NAME School N. of Old Woollam

HISTORIC

AND / OR COMMON

2. LOCATION T43N. R6W. S23.

STREET & NUMBER Hwy. P

CITY, TOWN (Old) Woollam

VICINITY OF Boulware Township

STATE Missouri

CODE 29

COUNTY

Southern Gasconade

CODE 073

3. CLASSIFICATION

CATEGORY

☐ district☒ building(s)☐ structure☐ site☐ object

OWNERSHIP

☐ public☒ private☐ both

PUBLIC ACQUISITION

☐ in process☐ being considered☒ N/A

STATUS

☐ occupied☒ unoccupied☐ work in progress

ACCESSIBLE

☐ yes: restricted☐ yes: unrestricted☒ no

PRESENT USE

☐ agriculture☐ commercial☐ educational☐ entertainment☐ government☐ industrial☐ military☐ museum☐ park☐ private residence☐ religious☐ scientific☐ transportation☐ other: _____

4. OWNER OF PROPERTY

NAME

STREET & NUMBER

CITY, TOWN

VICINITY OF

STATE Missouri

5. LOCATION OF LEGAL DESCRIPTION

Assessor's Office
 Phelps County Courthouse
 Rolla, Missouri 65401

6. REPRESENTATION IN EXISTING SURVEYS

TITLE (None)

Determined Eligible?

Yes

No

Federal

State

County

Local

7. DESCRIPTION

CONDITION

☐ excellent☐ good☐ fair☒ deteriorated☐ ruins☐ unexposed

CHECK ONE

☒ unaltered☐ altered

CHECK ONE

☐ original site☐ moved

date Aug 8, 1986

DESCRIBE THE PRESENT AND ORIGINAL (IF KNOWN) PHYSICAL APPEARANCE

This old schoolhouse is located in a field alongside Hwy P between Old Woollam and Hwy. 50. It has a gable pitch roofline with return cornices, and a tin roof. It is a frame building with weatherboard shiplap on the outer walls. This building is an example of Utilitarian School architecture.

8. SIGNIFICANCE - *Southern Gasconade County Survey* -- Schoolhouse

PERIOD	AREAS OF SIGNIFICANCE - CHECK AND JUSTIFY BELOW				
<input type="checkbox"/> prehistoric	<input type="checkbox"/> archeology - prehistoric	<input type="checkbox"/> community planning	<input type="checkbox"/> landscape architecture	<input type="checkbox"/> religion	
<input type="checkbox"/> 1400-1499	<input type="checkbox"/> archeology - historic	<input type="checkbox"/> conservation	<input type="checkbox"/> law	<input type="checkbox"/> science	
<input type="checkbox"/> 1500-1599	<input type="checkbox"/> agriculture	<input type="checkbox"/> economics	<input type="checkbox"/> literature	<input type="checkbox"/> sculpture	
<input type="checkbox"/> 1600-1699	<input type="checkbox"/> architecture	<input checked="" type="checkbox"/> education	<input type="checkbox"/> military	<input type="checkbox"/> social / humanitarian	
<input type="checkbox"/> 1700-1799	<input type="checkbox"/> art	<input type="checkbox"/> engineering	<input type="checkbox"/> music	<input type="checkbox"/> theater	
<input type="checkbox"/> 1800-1899	<input type="checkbox"/> commerce	<input type="checkbox"/> exploration / settlement	<input type="checkbox"/> philosophy	<input type="checkbox"/> transportation	
<input checked="" type="checkbox"/> 1900-	<input type="checkbox"/> communications	<input type="checkbox"/> industry	<input type="checkbox"/> politics / government	<input type="checkbox"/> other (specify)	
		<input type="checkbox"/> invention			

SPECIFIC DATES	Circa 1910	BUILDER / ARCHITECT	Unknown
----------------	------------	---------------------	---------

STATEMENT OF SIGNIFICANCE (IN ONE PARAGRAPH)

Education - This building was (obviously) used as a school house.

9. MAJOR BIBLIOGRAPHICAL REFERENCES

10. GEOGRAPHICAL DATA

ACREAGE OF PROPERTY unknown QUADRANGLE NAME Goerlisch Ridge SCALE 1:24000
UTM REFERENCES

A

1	5	6	2	4	9	8	10	4	2	5	6	7	8	0
ZONE		EASTING				NORTHING								

C

--	--	--	--	--	--	--	--	--	--	--	--	--	--	--

B

ZONE		EASTING				NORTHING								

D

--	--	--	--	--	--	--	--	--	--	--	--	--	--	--

VERBAL BOUNDARY DESCRIPTION AND JUSTIFICATION **The Schoolhouse is located in Boulware township at the above referenced UTM coordinates. This location recognizes the building and the parameter of the grounds upon which it rests.**

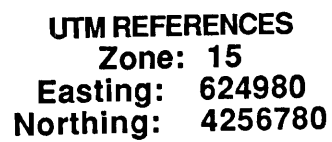
11. FORM PREPARED BY

NAME / TITLE **Barbara S. Black - Assistant Historic Preservation Coordinator**

ORGANIZATION **Meramec Regional Planning Commission**

ADDRESS **101 West Tenth Street, Rolla, Missouri 65401**

DATE **8-8-86**





LAASCOB-175

MISSOURI OFFICE OF HISTORIC PRESERVATION / INVENTORY SURVEY FORM

1. NAME The Idel Stone House

HISTORIC

AND / OR COMMON

2. LOCATION T42N. R6W. S13.

STREET & NUMBER Hwy. P

CITY, TOWN Old Woollam

VICINITY OF Thldr Creek Township

STATE Missouri

CODE 29

COUNTY Gasconade County

CODE 073

3. CLASSIFICATION

CATEGORY

OWNERSHIP

STATUS

PRESENT USE

☐ district

☐ public

☒ occupied

☐ agriculture

☐ museum

☒ building(s)

☒ private

☐ unoccupied

☐ commercial

☐ park

☐ structure

☐ both

☐ work in progress

☐ educational

☒ private residence

☐ site

PUBLIC ACQUISITION

ACCESSIBLE

☐ entertainment

☐ religious

☐ object

☐ in process

☒ yes: restricted

☐ government

☐ scientific

☐ being considered

☐ yes: unrestricted

☐ industrial

☐ transportation

☒ N/A

☐ no

☐ military

☐ other: _____

4. OWNER OF PROPERTY

NAME

Idel family

STREET & NUMBER

CITY, TOWN

VICINITY OF

STATE Missouri

5. LOCATION OF LEGAL DESCRIPTION

Assessor's Office
Phelps County Courthouse
Rolla, Missouri 65401

6. REPRESENTATION IN EXISTING SURVEYS

TITLE (None)

Determined Eligible?

Yes

No

Federal

State

County

Local

7. DESCRIPTION

CONDITION

CHECK ONE

CHECK ONE

☐ excellent

☐ deteriorated

☒ unaltered

☒ original site

☒ good

☐ ruins

☐ altered

☐ moved

date Sept. 4, 1986

☐ fair

☐ unexposed

DESCRIBE THE PRESENT AND ORIGINAL (IF KNOWN) PHYSICAL APPEARANCE

The back part of the Idel stone house was built before the Civil War; the front section was added later. This rock house has walls 12" to 18" thick; the limestone was originally cut from the nearby rock quarry. This two story structure has a gable roofline and a tin roof. The front of the building has evenly spaced windows of six over six panes framed in white surrounds with lug sill. There are two double front doors on both levels. The two tiered front porch has a hip roofline, porch posts with brackets and spindles along the porch frieze.

The Idel stone house is a beautiful example of modified Greek Revival architecture.

8. SIGNIFICANCE - S. Gasconade County Survey - Idel Stone

PERIOD	AREAS OF SIGNIFICANCE - CHECK AND JUSTIFY BELOW			
<input type="checkbox"/> prehistoric	<input type="checkbox"/> archeology - prehistoric	<input checked="" type="checkbox"/> community planning	<input type="checkbox"/> landscape architecture	<input type="checkbox"/> religion
<input type="checkbox"/> 1400-1499	<input type="checkbox"/> archeology - historic	<input type="checkbox"/> conservation	<input type="checkbox"/> law	<input type="checkbox"/> science
<input type="checkbox"/> 1500-1599	<input type="checkbox"/> agriculture	<input type="checkbox"/> economics	<input type="checkbox"/> literature	<input type="checkbox"/> sculpture
<input type="checkbox"/> 1600-1699	<input type="checkbox"/> architecture	<input type="checkbox"/> education	<input type="checkbox"/> military	<input type="checkbox"/> social / humanitarian
<input type="checkbox"/> 1700-1799	<input type="checkbox"/> art	<input type="checkbox"/> engineering	<input type="checkbox"/> music	<input type="checkbox"/> theater
<input checked="" type="checkbox"/> 1800-1899	<input type="checkbox"/> commerce	<input type="checkbox"/> exploration / settlement	<input type="checkbox"/> philosophy	<input type="checkbox"/> transportation
<input type="checkbox"/> 1900-	<input type="checkbox"/> communications	<input type="checkbox"/> industry	<input type="checkbox"/> politics / government	<input type="checkbox"/> other (specify)
		<input type="checkbox"/> invention		

SPECIFIC DATES	Circa 1850	BUILDER / ARCHITECT	Mellis Family
----------------	------------	---------------------	---------------

STATEMENT OF SIGNIFICANCE (IN ONE PARAGRAPH)

Community - the original section of this building was built before the Civil War. The Mellis family were bricklayers from Germany and are noted for building several other structures around the

9. MAJOR BIBLIOGRAPHICAL REFERENCES

Mrs. Idel

10. GEOGRAPHICAL DATA

ACREAGE OF PROPERTY unknown QUADRANGLE NAME Goerllsch Ridge Quad SCALE 1:24000
UTM REFERENCES

A

1	5	6	2	6	2	8	0	4	2	4	9	2	2	0
ZONE		EASTING				NORTHING								

B

ZONE		EASTING				NORTHING								

C

--	--	--	--	--	--	--	--	--	--	--	--	--	--	--

D

--	--	--	--	--	--	--	--	--	--	--	--	--	--	--

VERBAL BOUNDARY DESCRIPTION AND JUSTIFICATION The Idel stone house is located in Third Creek township at the above referenced UTM coordinates. This location recognizes the building and the parameter of the grounds upon which it rests.

11. FORM PREPARED BY

NAME / TITLE **Barbara S. Black - Assistant Historic Preservation Coordinator**

ORGANIZATION Meramec Regional Planning Commission

ADDRESS 101 West Tenth Street, Rolla, Missouri 65401

DATE 9-3-86

