

## Phase II

(includes 8 structures in Mine La Motte not shown in Map)

## Phase I

◎ 1997 年 1 月 1 日起施行


SOUTHEAST MISSOURI REGIONAL PLANNING  
AND  
ECONOMIC DEVELOPMENT COMMISSION

The development of this and other programs, including a computerized test to measure spatial reasoning skills, was supported by a grant from the National Science Foundation (NSF) to the University of Illinois at Chicago (UIC). The grant was awarded to the UIC Center for the Study of the Brain and Behavior, which is a part of the UIC Center for the Study of the Brain and Behavior.

# MISSOURI OFFICE OF HISTORIC PRESERVATION

## ARCHITECTURAL/HISTORIC INVENTORY SURVEY FORM

I23

1. NO.		4. PRESENT LOCAL NAME(S) OR DESIGNATION(S) Nellie Glover	
2. COUNTY Madison		5. OTHER NAME(S)	
3. LOCATION OF NEGATIVES		6. SPECIFIC LEGAL LOCATION TOWNSHIP 33N RANGE 7E SECTION 8 IF CITY OR TOWN, STREET ADDRESS 202 Cahoon Street	
7. CITY OR TOWN IF RURAL VICINITY Fredericktown, MO 63645		16. THEMATIC CATEGORY	
8. DESCRIPTION OF LOCATION   <u>CAHOON ST.</u>		17. DATE(S) OR PERIOD 1948	
9. COORDINATES UTM LAT LONG		18. STYLE OR DESIGN Ranch style	
10. SITE( ) BUILDING( ) STRUCTURE( ) OBJECT( )		19. ARCHITECT OR ENGINEER	
11. ON NATIONAL REGISTER YES( ) NO( )		20. CONTRACTOR OR BUILDER	
12. IS IT ELIGIBLE YES( ) NO( )		21. ORIGINAL USE, IF APPARENT residence	
13. PART OF ESTAB. DISTRICT YES( ) NO( )		22. PRESENT USE residence	
14. DISTRICT POTENTIAL YES( ) NO( )		23. OWNERSHIP PUBLIC( ) PRIVATE( )	
15. NAME OF ESTABLISHED DISTRICT		24. OWNER'S NAME AND ADDRESS IF KNOWN N. Glover 202 Cahoon	
16. FURTHER DESCRIPTION OF IMPORTANT FEATURES		25. OPEN TO PUBLIC YES( ) NO( )	
17. HISTORY AND SIGNIFICANCE		26. LOCAL CONTACT PERSON OR ORGANIZATION H & L Comm	
18. DESCRIPTION OF ENVIRONMENT AND OUTBUILDINGS Storage shed behind house		27. OTHER SURVEY IN WHICH INCLUDED	
19. SOURCES OF INFORMATION Bascom Revelle, N. Glover, 6-24-88. Assessors 07-3.2-08-03-14-11		28. NO. OF STORIES 1	
20. RETURN THIS FORM WHEN COMPLETED TO: OFFICE OF HISTORIC PRESERVATION IF ADDITIONAL SPACE IS NEEDED, ATTACH SEPARATE SHEET(S) TO THIS FORM		29. BASEMENT YES( ) NO( )	
21. PREPARED BY Beulah DeLand		30. FOUNDATION MATERIAL cement	
22. ORGANIZATION H & L Comm		31. WALL CONSTRUCTION frame	
23. DATE 6/27/88		32. ROOF TYPE & MATERIAL low gable asphalt shingle	
24. REVISION DATE(S)		33. NO. OF BAYS SWD W FRONT SIDE	
25. WALL TREATMENT asbestos siding & brick		34. PLAN SHAPE rectangular	
26. CHANGES (EXPLAIN IN NO. 42) ADDITION( ) ALTERED( ) MOVED( )		35. CONDITION INTERIOR EXTERIOR good	
27. PRESERVATION UNDERWAY YES( ) NO( )		36. ENDANGERED BY WHAT YES( ) NO( )	
28. VISIBLE FROM PUBLIC ROAD YES( ) NO( )		37. DISTANCE FROM AND FRONTAGE ON ROAD	
29. PHOTO MUST BE PROVIDED		38. DISTANCE FROM AND FRONTAGE ON ROAD	

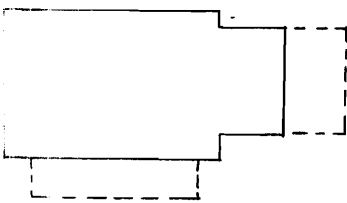




# MISSOURI OFFICE OF HISTORIC PRESERVATION

## ARCHITECTURAL/HISTORIC INVENTORY SURVEY FORM

122

1. NO.		4. PRESENT LOCAL NAME(S) OR DESIGNATION(S) Olivia White	
2. COUNTY Madison		5. OTHER NAME(S)	
3. LOCATION OF NEGATIVES			
6. SPECIFIC LEGAL LOCATION TOWNSHIP 33 RANGE 7E SECTION 8 IF CITY OR TOWN, STREET ADDRESS 208 Cahoon		16. THEMATIC CATEGORY	
7. CITY OR TOWN IF RURAL, VICINITY Fredericktown, MO 63645		17. DATE(S) OR PERIOD 1948c	
8. DESCRIPTION OF LOCATION  CAHOON ST.		18. STYLE OR DESIGN Ranch Style	
		19. ARCHITECT OR ENGINEER	
		20. CONTRACTOR OR BUILDER	
		21. ORIGINAL USE, IF APPARENT residence	
		22. PRESENT USE residence	
		23. OWNERSHIP PUBLIC ( ) PRIVATE (x)	
		24. OWNER'S NAME AND ADDRESS IF KNOWN Alvin White 208 Cahoon	
		25. OPEN TO PUBLIC YES ( ) NO (x)	
		26. LOCAL CONTACT PERSON OR ORGANIZATION H & L Comm	
		27. OTHER SURVEY IN WHICH INCLUDED	
9. COORDINATES UTM LAT LONG		28. NO. OF STORIES 1	
10. SITE ( ) BUILDING (x) STRUCTURE ( ) OBJECT ( )		29. BASEMENT YES ( ) NO (x)	
11. ON NATIONAL REGISTER YES ( ) NO (x)		30. FOUNDATION MATERIAL cement	
12. IS IT ELIGIBLE YES ( ) NO (x)		31. WALL CONSTRUCTION frame	
13. PART OF ESTAB. DISTRICT YES ( ) NO (x)		32. ROOF TYPE & MATERIAL low gable asphalt shingles	
14. DISTRICT POTENTIAL YES (x) NO ( )		33. NO. OF BAYS W D W W W FRONT SIDE	
15. NAME OF ESTABLISHED DISTRICT		34. WALL TREATMENT asphalt siding	
		35. PLAN SHAPE rectangular	
		36. CHANGES ADDITION ( ) ALTERED ( ) NO. 42 MOVED ( )	
		37. CONDITION INTERIOR EXTERIOR good	
		38. PRESERVATION UNDERWAY YES ( ) NO (x)	
		39. ENDANGERED BY WHAT YES ( ) NO (x)	
		40. VISIBLE FROM PUBLIC ROAD YES (x) NO ( )	
		41. DISTANCE FORM AND FRONTAGE ON ROAD	
42. FURTHER DESCRIPTION OF IMPORTANT FEATURES		PHOTO MUST BE PROVIDED	
43. HISTORY AND SIGNIFICANCE A non contributing building at this time because of its age.			
44. DESCRIPTION OF ENVIRONMENT AND OUTBUILDINGS None			
45. SOURCES OF INFORMATION Assessors 07-3.2-08-03-14-10 (1948) Bascom Revelle, Olivia White 6-24-88.		46. PREPARED BY Beulah DeLand	
		47. ORGANIZATION H & L Comm	
RETURN THIS FORM WHEN COMPLETED TO: OFFICE OF HISTORIC PRESERVATION IF ADDITIONAL SPACE IS NEEDED, ATTACH SEPARATE SHEET(S) TO THIS FORM		48. DATE 6/29/88	
		49. REVISION DATE(S)	

RETURN THIS FORM WHEN COMPLETED TO: OFFICE OF HISTORIC PRESERVATION  
IF ADDITIONAL SPACE IS NEEDED, ATTACH  
SEPARATE SHEET(S) TO THIS FORM

OFFICE OF HISTORIC PRESERVATION  
P.O. BOX 176  
JEFFERSON CITY, MISSOURI 65102

48. DATE  
6/29/88

49. REVISION  
DATE(S)

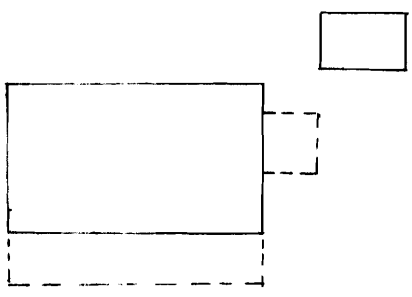




# MISSOURI OFFICE OF HISTORIC PRESERVATION ARCHITECTURAL/HISTORIC INVENTORY SURVEY FORM

1-21

1. NO.		4. PRESENT LOCAL NAME(S) OR DESIGNATION(S) C. La Plante	
2. COUNTY Madison		5. OTHER NAME(S)	
3. LOCATION OF NEGATIVES			

6. SPECIFIC LEGAL LOCATION TOWNSHIP 33N RANGE 7E SECTION 8 IF CITY OR TOWN, STREET ADDRESS 212 Cahoon Street	16. THEMATIC CATEGORY  17. DATE(S) OR PERIOD 1965c	28. NO. OF STORIES 1  29. BASEMENT YES( ) NO( ) 30. FOUNDATION MATERIAL cement	
7. CITY OR TOWN IF RURAL, VICINITY Fredericktown, MO 63645	18. STYLE OR DESIGN Pyramid Vernacular	31. WALL CONSTRUCTION frame	
8. DESCRIPTION OF LOCATION   CAHOON ST.	19. ARCHITECT OR ENGINEER	32. ROOF TYPE & MATERIAL hip asphalt shingles	
	20. CONTRACTOR OR BUILDER	33. NO. OF BAYS WWDWW FRONT SIDE	
	21. ORIGINAL USE, IF APPARENT residence	34. WALL TREATMENT fiber board siding	
	22. PRESENT USE residence	35. PLAN SHAPE rectangular	
	23. OWNERSHIP PUBLIC ( ) PRIVATE ( )	36. CHANGES ADDITION( ) (EXPLAIN IN NO. 42) ALTERED( ) MOVED ( )	
24. OWNER'S NAME AND ADDRESS IF KNOWN C. LaPlant 212 Cahoon	37. CONDITION INTERIOR EXTERIOR good		
9. COORDINATES UTM LAT LONG	25. OPEN TO PUBLIC YES( ) NO( )	38. PRESERVATION UNDERWAY YES( ) NO( )	
10. SITE( ) BUILDING( ) STRUCTURE( ) OBJECT( )	26. LOCAL CONTACT PERSON OR ORGANIZATION H & L Comm	39. ENDANGERED BY WHAT YES( ) NO( )	
11. ON NATIONAL REGISTER YES( ) NO( )	12. IS IT ELIGIBLE YES( ) NO( )	40. VISIBLE FROM PUBLIC ROAD YES( ) NO( )	
13. PART OF ESTAB. DISTRICT YES( ) NO( )	14. DISTRICT POTENTIAL YES( ) NO( )	41. DISTANCE FORM AND FRONTAGE ON ROAD	
15. NAME OF ESTABLISHED DISTRICT		<div style="border: 1px solid black; height: 100px; position: relative;"> <span style="position: absolute; top: 50%; left: 50%; transform: translate(-50%, -50%); font-size: 2em;">X</span> </div>	

42. FURTHER DESCRIPTION OF IMPORTANT FEATURES

43. HISTORY AND SIGNIFICANCE  
  
 Contemporary

44. DESCRIPTION OF ENVIRONMENT AND OUTBUILDINGS  
  
 Storage Shed out back

45. SOURCES OF INFORMATION Bascom Revelle, Mrs. LaPlant moved in 1978.	46. PREPARED BY Beulah DeLand
RETURN THIS FORM WHEN COMPLETED TO: OFFICE OF HISTORIC PRESERVATION IF ADDITIONAL SPACE IS NEEDED, ATTACH SEPARATE SHEET(S) TO THIS FORM P.O. BOX 176 JEFFERSON CITY, MISSOURI 65102	47. ORGANIZATION H & L Comm
	48. DATE 6/27/88

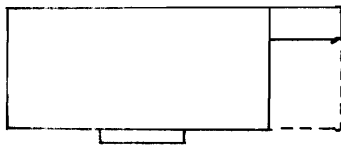
49. REVISION DATE(S)





# MISSOURI OFFICE OF HISTORIC PRESERVATION ARCHITECTURAL/HISTORIC INVENTORY SURVEY FORM

F-20

1. NO.		4. PRESENT LOCAL NAME(S) OR DESIGNATION(S) Charley Tripp	
2. COUNTY Madison		5. OTHER NAME(S)	
3. LOCATION OF NEGATIVES			
6. SPECIFIC LEGAL LOCATION TOWNSHIP 33 RANGE 7E SECTION 8 IF CITY OR TOWN, STREET ADDRESS 214 Cahoon		16. THEMATIC CATEGORY	
		17. DATE(S) OR PERIOD 1972	
7. CITY OR TOWN IF RURAL, VICINITY Fredericktown, MO 63645		18. STYLE OR DESIGN contemporary	
8. DESCRIPTION OF LOCATION    CAHOON ST.		19. ARCHITECT OR ENGINEER	
		20. CONTRACTOR OR BUILDER Cherokee Lumber Co.	
		21. ORIGINAL USE, IF APPARENT residence	
		22. PRESENT USE residence	
		23. OWNERSHIP PUBLIC <input checked="" type="checkbox"/> PRIVATE <input type="checkbox"/>	
		24. OWNER'S NAME AND ADDRESS IF KNOWN Charley Tripp, 214 Cahoon Fredericktown	
		25. OPEN TO PUBLIC YES <input type="checkbox"/> NO <input checked="" type="checkbox"/>	
		26. LOCAL CONTACT PERSON OR ORGANIZATION H & L Comm	
		27. OTHER SURVEY IN WHICH INCLUDED	
		28. NO. OF STORIES 1	
29. BASEMENT YES <input checked="" type="checkbox"/> NO <input type="checkbox"/>			
30. FOUNDATION MATERIAL cement			
31. WALL CONSTRUCTION frame			
32. ROOF TYPE & MATERIAL low gable/asphalt shingles			
33. NO. OF BAYS WWDWW FRONT SIDE			
34. WALL TREATMENT asbestos siding			
35. PLAN SHAPE rectangular			
36. CHANGES ADDITION( ) (EXPLAIN IN ALTERED NO. 42) MOVED ( )			
37. CONDITION INTERIOR EXTERIOR good			
38. PRESERVATION UNDERWAY YES <input type="checkbox"/> NO <input checked="" type="checkbox"/>			
39. ENDANGERED BY WHAT YES <input type="checkbox"/> NO <input checked="" type="checkbox"/>			
40. VISIBLE FROM PUBLIC ROAD YES <input checked="" type="checkbox"/> NO <input type="checkbox"/>			
41. DISTANCE FORM AND FRONTAGE ON ROAD			
42. FURTHER DESCRIPTION OF IMPORTANT FEATURES		<div style="border: 1px solid black; padding: 10px; width: 100%;">             PHOTO MUST BE PROVIDED           </div>	
43. HISTORY AND SIGNIFICANCE Of no historical significance at this time because of its age.			
44. DESCRIPTION OF ENVIRONMENT AND OUTBUILDINGS None			
45. SOURCES OF INFORMATION 07-3.2-08-03-14-08 (1972) Bascom Revelle, Mrs. Danny Kemp 7-6-88		46. PREPARED BY Beulah DeLand	
RETURN THIS FORM WHEN COMPLETED TO: OFFICE OF HISTORIC PRESERVATION IF ADDITIONAL SPACE IS NEEDED, ATTACH SEPARATE SHEET(S) TO THIS FORM P.O. BOX 176 JEFFERSON CITY, MISSOURI 65102		47. ORGANIZATION H & L Comm	
		48. DATE 7-6-88 49. REVISION DATE(S)	






# MISSOURI OFFICE OF HISTORIC PRESERVATION

## ARCHITECTURAL/HISTORIC INVENTORY SURVEY FORM

L5

1. NO.		4. PRESENT LOCAL NAME(S) OR DESIGNATION(S) Church of the Nazarene	
2. COUNTY Madison		5. OTHER NAME(S)	
3. LOCATION OF NEGATIVES			
6. SPECIFIC LEGAL LOCATION TOWNSHIP 33 RANGE 7 SECTION 8 IF CITY OR TOWN, STREET ADDRESS E. College Street		16. THEMATIC CATEGORY	
7. CITY OR TOWN IF RURAL, VICINITY Fredericktown, MO		17. DATE(S) OR PERIOD 1930c	
8. DESCRIPTION OF LOCATION  E. College		18. STYLE OR DESIGN Gibbs St. Martin style	
9. COORDINATES LAT LONG		19. ARCHITECT OR ENGINEER	
10. SITE( ) BUILDING(x)		20. CONTRACTOR OR BUILDER	
11. ON NATIONAL YES( ) REGISTER NO( )		21. ORIGINAL USE, IF APPARENT church	
12. IS IT YES( ) ELIGIBLE NO( )		22. PRESENT USE church	
13. PART OF YES( ) ESTAB. DISTRICT NO( )		23. OWNERSHIP PUBLIC ( ) PRIVATE (x)	
14. DISTRICT YES( ) POTENTIAL NO( )		24. OWNER'S NAME AND ADDRESS IF KNOWN Church of the Nazarene	
15. NAME OF ESTABLISHED DISTRICT		25. OPEN TO PUBLIC YES(x) NO( )	
16. FURTHER DESCRIPTION OF IMPORTANT FEATURES High steeple with asphalt shingles on roof. Arched entrance. Church of the Nazarene inscribed above entrance.		26. LOCAL CONTACT PERSON OR ORGANIZATION H & L Comm	
17. HISTORY AND SIGNIFICANCE Church was formerly a chapel at Jefferson Barrack in St. Louis County which was moved down to Fredericktown piece by piece and reassembled for a church.		27. OTHER SURVEY IN WHICH INCLUDED	
18. DESCRIPTION OF ENVIRONMENT AND OUTBUILDINGS A building at the rear that has been the church parsonage and is now Sunday School rooms. Not a contributing factor at this time.		28. NO. OF STORIES 1	
19. SOURCES OF INFORMATION Peggy Counts 7/6/88 Ralph LaChance 7/6/88 Assessors 7-3.2-08-04-13-01		29. BASEMENT YES(x) NO( )	
20. RETURN THIS FORM WHEN COMPLETED TO: OFFICE OF HISTORIC PRESERVATION IF ADDITIONAL SPACE IS NEEDED, ATTACH SEPARATE SHEET(S) TO THIS FORM P.O. BOX 176 JEFFERSON CITY, MISSOURI 65102		30. FOUNDATION MATERIAL concrete	
21. PREPARED BY Paula Shetley		31. WALL CONSTRUCTION brick	
22. ORGANIZATION H. & L. C.		32. ROOF TYPE & MATERIAL gable/asphalt shingle	
23. DATE 7-6-88		33. NO. OF BAYS WDW FRONT SIDE	
24. REVISION DATE(S)		34. WALL TREATMENT stretcher bond	
		35. PLAN SHAPE rectangle	
		36. CHANGES (EXPLAIN IN NO. 42) ADDITION( ) ALTERED( ) MOVED( )	
		37. CONDITION INTERIOR EXTERIOR good	
		38. PRESERVATION UNDERWAY YES( ) NO(x)	
		39. ENDANGERED BY WHAT YES( ) NO(x)	
		40. VISIBLE FROM PUBLIC ROAD YES(x) NO( )	
		41. DISTANCE FROM AND FRONTAGE ON ROAD	
		PHOTO MUST BE PROVIDED	



The Fredericktown Church of the Nazarenes had its beginning in a home-mission campaign conducted in 1913 by the Reverend Thomas Mason. The meeting was held in a tent, located in a pasture on the Bruce Holmes farm, near Saline and East Main Streets.

The meeting resulted in the organization of a church which affiliated with the young, Church of the Nazarene. Reverend Mason served as pastor in 1914 and 1915. From 1915 to the 1987 thirty-one pastors have served the church prior to our present pastor, Reverend Shelby Barnhart.

The congregation held their early services in a hall over a grocery store on the west side of South Main Street. Later a small frame building located at the corner of High and Franklin Streets, which had been used as a place of amusement and entertainment, was purchased. Today, enlarged and improved, it is occupied by the Church of God of Prophecy.

In the summer of 1930, while Reverend William Seal was pastor, a revival meeting<sup>was</sup> held in a tent located in the first block of South Mine La Motte Street, with Reverend C. J. Frost as the evangelist, and Earl and Della Seal in charge of the music. (Earl and Della were married during this meeting at the home of the groom's parents, 304 East College).

Another successful evangelistic campaign was conducted by the Reverend J. H. Holt. Meetings were held in a brick building, known as Green's Hatchery on South Main Street.




# MISSOURI OFFICE OF HISTORIC PRESERVATION

## ARCHITECTURAL/HISTORIC INVENTORY SURVEY FORM

K-21

1. NO.	4. PRESENT LOCAL NAME(S) OR DESIGNATION(S) William H. Killian
2. COUNTY Madison	5. OTHER NAME(S) Floyd Sanders, Lee Huffman
3. LOCATION OF NEGATIVES	

6. SPECIFIC LEGAL LOCATION TOWNSHIP 33 N RANGE 7 E SECTION 8 IF CITY OR TOWN, STREET ADDRESS 109 E. College	16. THEMATIC CATEGORY	28. NO. OF STORIES 1
7. CITY OR TOWN IF RURAL, VICINITY Fredericktown	17. DATE(S) OR PERIOD 1928	29. BASEMENT YES ( ) NO (x)
8. DESCRIPTION OF LOCATION  EAST COLLEGE	18. STYLE OR DESIGN Bungalow	30. FOUNDATION MATERIAL poured concrete
	19. ARCHITECT OR ENGINEER	31. WALL CONSTRUCTION brick-clay building tile
	20. CONTRACTOR OR BUILDER J. E. Perringer	32. ROOF TYPE & MATERIAL hip/asphalt
	21. ORIGINAL USE, IF APPARENT residence	33. NO. OF BAYS wdw FRONT SIDE
	22. PRESENT USE insurance office	34. WALL TREATMENT stretcher
	23. OWNERSHIP PUBLIC ( ) PRIVATE (x)	35. PLAN SHAPE rectangle
	24. OWNER'S NAME AND ADDRESS IF KNOWN Bill Killian 307 Marshall Fredericktown	36. CHANGES (EXPLAIN IN NO. 42) ADDITION ( ) ALTERED ( ) MOVED ( )
9. COORDINATES LAT LONG	25. OPEN TO PUBLIC YES (x) NO ( )	37. CONDITION INTERIOR good EXTERIOR good
10. SITE ( ) BUILDING (x)	26. LOCAL CONTACT PERSON OR ORGANIZATION H. & L. C.	38. PRESERVATION UNDERWAY YES ( ) NO (x)
11. ON NATIONAL REGISTER YES ( ) NO ( )	27. OTHER SURVEY IN WHICH INCLUDED	39. ENDANGERED BY WHAT YES ( ) NO (x)
12. IS IT ELIGIBLE YES ( ) NO ( )		40. VISIBLE FROM PUBLIC ROAD YES (x) NO ( )
13. PART OF ESTAB. DISTRICT YES ( ) NO (x)		41. DISTANCE FROM AND FRONTAGE ON ROAD
14. DISTRICT POTENTIAL YES (x) NO ( )		
15. NAME OF ESTABLISHED DISTRICT		

42. FURTHER DESCRIPTION OF IMPORTANT FEATURES Apartment at rear, frame construction built by Lee Huffman. Roof of house has 24" overhang with 2 x 6 exposed rafters. Windows double hung glazed with 4 vertical lights (cont. page)

PHOTO MUST  
BE PROVIDED

43. HISTORY AND SIGNIFICANCE J. E. Perringer bought all of lot 1 and existing house on S.E. square south of South Street from Susie McNaught 85x200 in 1928 and built 3 brick bungalows and a brick building used as a Phillips 66 Station and in 1953 purchased north 25 feet of lot 2 from J. W. Andrews and a 10'

44. DESCRIPTION OF ENVIRONMENT AND OUTBUILDINGS

(cont. page)

45. SOURCES OF INFORMATION Abstract from Madison County Title Co., Personal information from Clara Farrar, Paul Myers, Bob Ruth, Bascom Revelle, 3-14-88. Sanborn Map 1927

46. PREPARED BY  
Bascom Revelle

47. ORGANIZATION  
H. & L. C.

RETURN THIS FORM WHEN COMPLETED TO: OFFICE OF HISTORIC PRESERVATION  
IF ADDITIONAL SPACE IS NEEDED, ATTACH P.O. BOX 176  
SEPARATE SHEET(S) TO THIS FORM JEFFERSON CITY, MISSOURI 65102

48. DATE  
3-16-88

49. REVISION  
DATE(S)

109 E. College  
K-21 Continuation Page

- 42. top and one glass in bottom sash. Has brick fireplace.
- 43. easement provided an alley for access. This made all lots 110' deep instead of 85'.






109

Life — Health —  
Marriage — Kilken —  
Supplements Insurance —  
For Appointment Call 222-2222

# MISSOURI OFFICE OF HISTORIC PRESERVATION

## ARCHITECTURAL/HISTORIC INVENTORY SURVEY FORM

K-22

1. NO.		4. PRESENT LOCAL NAME(S) OR DESIGNATION(S) Nellie Sanders	
2. COUNTY Madison		5. OTHER NAME(S) Dwight Richey	
3. LOCATION OF NEGATIVES			
6. SPECIFIC LEGAL LOCATION TOWNSHIP 33 RANGE 7E SECTION 8 IF CITY OR TOWN, STREET ADDRESS  111 E. College		16. THEMATIC CATEGORY	
7. CITY OR TOWN IF RURAL, VICINITY Fredericktown		17. DATE(S) OR PERIOD 1928	
8. DESCRIPTION OF LOCATION   EAST COLLEGE		18. STYLE OR DESIGN Bungalow	
		19. ARCHITECT OR ENGINEER Bungalow	
		20. CONTRACTOR OR BUILDER J. E. Perringer	
		21. ORIGINAL USE, IF APPARENT residence	
		22. PRESENT USE residence	
		23. OWNERSHIP PUBLIC ( ) PRIVATE (x)	
		24. OWNER'S NAME AND ADDRESS IF KNOWN Mrs. Nellie Sanders 111 E. College, Fredericktown	
9. COORDINATES LAT LONG		25. OPEN TO PUBLIC YES ( ) NO (x)	
10. SITE ( ) BUILDING (x) STRUCTURE ( ) OBJECT ( )		26. LOCAL CONTACT PERSON OR ORGANIZATION  H. & L. C.	
11. ON NATIONAL REGISTER YES ( ) NO ( )		27. OTHER SURVEY IN WHICH INCLUDED	
12. IS IT YES ( ) ELIGIBLE NO ( )			
13. PART OF YES ( ) ESTAB. DISTRICT NO (x)		40. VISIBLE FROM YES (x) PUBLIC ROAD NO ( )	
14. DISTRICT YES (x) POTENTIAL NO ( )		41. DISTANCE FORM AND FRONTAGE ON ROAD	
15. NAME OF ESTABLISHED DISTRICT			
42. FURTHER DESCRIPTION OF IMPORTANT FEATURES Original 24" overhang has been enclosed with aluminum soffit system. Has brick fireplace. Windows double hung, top sash has 4 (cont. page)		PHOTO MUST BE PROVIDED	
43. HISTORY AND SIGNIFICANCE J. E. Perringer bought alley, lot 1, southeast square south of South Street from Susie McNaught (1928). 85x200 and built 3 brick houses and brick filling station. In 1953 Phillips 66 built a new station and purchased a 25' strip of land off lot 2 from Mrs. J. W. Andrews (cont. page)			
44. DESCRIPTION OF ENVIRONMENT AND OUTBUILDINGS Wood framed garage at rear of lot built at a later date.			
45. SOURCES OF INFORMATION Abstract at Madison County Title Co. Personal information Bob Richey, Bascom Revelle, 3-16-88 Sanborn Map 1914.		46. PREPARED BY Bascom Revelle	
RETURN THIS FORM WHEN COMPLETED TO: OFFICE OF HISTORIC PRESERVATION IF ADDITIONAL SPACE IS NEEDED, ATTACH SEPARATE SHEET(S) TO THIS FORM		47. ORGANIZATION H. & L. C.	
		48. DATE 3-18-88	
		49. REVISION DATE(S)	

111 E. College  
K-22 Continuation Page

42. vertical lights and 1 bottom light. Front porch enclosed with glass in 1985.
43. by all existing lot owners and a 10' easement provided an alley for access to property owners. Made all lots 110' deep instead of 85'.






# MISSOURI OFFICE OF HISTORIC PRESERVATION

## ARCHITECTURAL/HISTORIC INVENTORY SURVEY FORM

K-23

1. NO.		4. PRESENT LOCAL NAME(S) OR DESIGNATION(S) Mrs. Addie Shoemaker	
2. COUNTY <u>Madison</u>		5. OTHER NAME(S)	
3. LOCATION OF NEGATIVES			

6. SPECIFIC LEGAL LOCATION TOWNSHIP <u>33N</u> RANGE <u>7E</u> SECTION <u>8</u> IF CITY OR TOWN, STREET ADDRESS <u>113 E. College</u>		16. THEMATIC CATEGORY		28. NO. OF STORIES <u>1</u>	
7. CITY OR TOWN IF RURAL, VICINITY <u>Fredericktown</u>		17. DATE(S) OR PERIOD <u>1928</u>		29. BASEMENT YES( ) NO( <input checked="" type="checkbox"/> )	
8. DESCRIPTION OF LOCATION  <u>EAST COLLEGE</u>		18. STYLE OR DESIGN <u>Bungalow</u>		30. FOUNDATION MATERIAL <u>poured concrete</u>	
		19. ARCHITECT OR ENGINEER		31. WALL CONSTRUCTION <u>brick with clay tile</u>	
		20. CONTRACTOR OR BUILDER <u>J. E. Perringer</u>		32. ROOF TYPE & MATERIAL <u>hip/asphalt shingles</u>	
		21. ORIGINAL USE, IF APPARENT <u>residence</u>		33. NO. OF BAYS <u>wwdww</u> FRONT SIDE	
		22. PRESENT USE <u>residence</u>		34. WALL TREATMENT <u>red stretcher bond</u>	
		23. OWNERSHIP PUBLIC ( ) PRIVATE ( <input checked="" type="checkbox"/> )		35. PLAN SHAPE <u>rectangle</u>	
		24. OWNER'S NAME AND ADDRESS IF KNOWN <u>Addie Shoemaker</u> <u>113 E. College</u> <u>Fredericktown</u>		36. CHANGES ADDITION( ) (EXPLAIN IN ALTERED NO.42) MOVED ( <input checked="" type="checkbox"/> )	
9. COORDINATES UTM LAT LONG		25. OPEN TO PUBLIC YES( ) NO( <input checked="" type="checkbox"/> )		37. CONDITION INTERIOR <u>good</u> EXTERIOR <u>good</u>	
10. SITE( ) BUILDING( <input checked="" type="checkbox"/> ) STRUCTURE( ) OBJECT( )		26. LOCAL CONTACT PERSON OR ORGANIZATION  <u>H. &amp; L. C.</u>		38. PRESERVATION UNDERWAY YES( ) NO( <input checked="" type="checkbox"/> )	
11. ON NATIONAL REGISTER YES( ) NO( <input checked="" type="checkbox"/> )		27. OTHER SURVEY IN WHICH INCLUDED		39. ENDANGERED BY WHAT YES( ) NO( <input checked="" type="checkbox"/> )	
12. IS IT ELIGIBLE YES( ) NO( <input checked="" type="checkbox"/> )				40. VISIBLE FROM PUBLIC ROAD YES( <input checked="" type="checkbox"/> ) NO( )	
13. PART OF ESTAB. DISTRICT YES( ) NO( <input checked="" type="checkbox"/> )				41. DISTANCE FROM AND FRONTAGE ON ROAD	
14. DISTRICT POTENTIAL YES( <input checked="" type="checkbox"/> ) NO( )					
15. NAME OF ESTABLISHED DISTRICT					

42. FURTHER DESCRIPTION OF IMPORTANT FEATURES <u>Original 24" roof overhang with 2 x 6 rafters has been enclosed. Brick fireplace. Double hung windows, top sash with 4 vertical lights bottom sash one light.</u>		PHOTO MUST BE PROVIDED	
43. HISTORY AND SIGNIFICANCE <u>J. E. Perringer bought lot 1 from Susie McNaught in 1928. 85 x 200 and built 3 brick houses and brick filling station. In 1953 Phillips 66 built a new station and purchased a 25' strip of land off lot 2 from Mr. J. W. Andrews by all of existing landowners and a 10' easement for access to all owners, making each lot 110' deep instead of 85'.</u>			
44. DESCRIPTION OF ENVIRONMENT AND OUTBUILDINGS <u>Wood framed double garage built at later date.</u>			


45. SOURCES OF INFORMATION <u>Madison Co. Abstract Co., Personal information from Clara Farrar, Paul Myers and Bob Ruth. Sanborn Map 1914.</u>		46. PREPARED BY <u>Bascom Revelle</u>	
RETURN THIS FORM WHEN COMPLETED TO: OFFICE OF HISTORIC PRESERVATION IF ADDITIONAL SPACE IS NEEDED, ATTACH SEPARATE SHEET(S) TO THIS FORM		47. ORGANIZATION <u>H. &amp; L. C.</u>	
		48. DATE <u>3-16-88</u>	49. REVISION DATE(S)



# MISSOURI OFFICE OF HISTORIC PRESERVATION

## ARCHITECTURAL/HISTORIC INVENTORY SURVEY FORM

C-8

1. NO.		4. PRESENT LOCAL NAME(S) OR DESIGNATION(S) Seven Day Adventist Church	
2. COUNTY Madison		5. OTHER NAME(S) Episcopal Church	
3. LOCATION OF NEGATIVES			
6. SPECIFIC LEGAL LOCATION TOWNSHIP 33N RANGE 7E SECTION 8 IF CITY OR TOWN, STREET ADDRESS 114 E. College		16. THEMATIC CATEGORY	
7. CITY OR TOWN IF RURAL, VICINITY Fredericktown		17. DATE(S) OR PERIOD 1900c	
8. DESCRIPTION OF LOCATION 		18. STYLE OR DESIGN A frame gothic	
		19. ARCHITECT OR ENGINEER	
		20. CONTRACTOR OR BUILDER	
		21. ORIGINAL USE, IF APPARENT church	
		22. PRESENT USE church	
		23. OWNERSHIP PUBLIC <input type="checkbox"/> PRIVATE <input checked="" type="checkbox"/>	
		24. OWNER'S NAME AND ADDRESS IF KNOWN 7 Day Adventist 114 E. College Fredericktown	
		25. OPEN TO PUBLIC YES <input checked="" type="checkbox"/> NO <input type="checkbox"/>	
		26. LOCAL CONTACT PERSON OR ORGANIZATION H. & L. C.	
		27. OTHER SURVEY IN WHICH INCLUDED	
9. COORDINATES LAT LONG		28. NO. OF STORIES 1	
10. SITE <input type="checkbox"/> BUILDING <input checked="" type="checkbox"/> STRUCTURE <input type="checkbox"/> OBJECT <input type="checkbox"/>		29. BASEMENT YES <input checked="" type="checkbox"/> NO <input type="checkbox"/>	
11. ON NATIONAL REGISTER YES <input type="checkbox"/> NO <input type="checkbox"/>		30. FOUNDATION MATERIAL concrete	
12. IS IT ELIGIBLE YES <input type="checkbox"/> NO <input type="checkbox"/>		31. WALL CONSTRUCTION brick	
13. PART OF ESTAB. DISTRICT YES <input type="checkbox"/> NO <input checked="" type="checkbox"/>		32. ROOF TYPE & MATERIAL high gable/asph. shingles	
14. DISTRICT POTENTIAL YES <input checked="" type="checkbox"/> NO <input type="checkbox"/>		33. NO. OF BAYS wd FRONT SIDE	
15. NAME OF ESTABLISHED DISTRICT		34. WALL TREATMENT stretcher bond	
		35. PLAN SHAPE rectangle	
		36. CHANGES ADDITION <input type="checkbox"/> (EXPLAIN IN ALTERED NO. 42) MOVED <input type="checkbox"/>	
		37. CONDITION INTERIOR good EXTERIOR good	
		38. PRESERVATION UNDERWAY YES <input type="checkbox"/> NO <input checked="" type="checkbox"/>	
		39. ENDANGERED BY WHAT YES <input type="checkbox"/> NO <input checked="" type="checkbox"/>	
		40. VISIBLE FROM PUBLIC ROAD YES <input checked="" type="checkbox"/> NO <input type="checkbox"/>	
		41. DISTANCE FORM AND FRONTAGE ON ROAD	
42. FURTHER DESCRIPTION OF IMPORTANT FEATURES 2 row pointed arched voussior over stained glass window. Boxed eaves. Gabled porch for door and gabled addition on rear of building.			
43. HISTORY AND SIGNIFICANCE Episcopal Church in early 1900's here. Episcopal Church was started in Mrs. Holiday's home. (Located just west of church) The church was sold to the Seven Day Adventist when the Episcopal Church fell on hard times due to closing of mines.			
44. DESCRIPTION OF ENVIRONMENT AND OUTBUILDINGS Borders central business district. No outbuildings.			
45. SOURCES OF INFORMATION Sanborn Maps 1886, 1893, 1900, 1908, 1914, 1927. Interviews with Lillian Lacey and Reggie Graham, 7-13-88.		46. PREPARED BY Paula Shetley	
RETURN THIS FORM WHEN COMPLETED TO: OFFICE OF HISTORIC PRESERVATION IF ADDITIONAL SPACE IS NEEDED, ATTACH SEPARATE SHEET(S) TO THIS FORM		47. ORGANIZATION H. & L. C.	
		48. DATE 7-14-88	
		49. REVISION DATE(S)	



### Seven-Day Adventist Church

Pastor and Mrs. Bellah moved to Fredericktown<sup>OK</sup> August 26, 1931. For fourteen years church service <sup>were</sup> held in their home. They and a few other isolated Seven-Day Adventist belonged to what was known as the Missouri Conference Church.

On Saturday, September 9, 1944 the suggestion was made that a fund be started, looking toward purchasing a lot when they could, and building a roofed-over basement, <sup>new</sup> services could be held until the building could be completed. Mrs. Lela Bellah made the first cash donation.

From this small beginning the fund grew until in about a year there was enough money in the bank to buy a lot. The attorney was delayed in getting the abstract, as the party lived in California. The delay, they soon found, was providential. Roy Graham, the pastor of the Church of God of the Abrahamic Faith, offered to sell them this church building. It originally was the St. Paul's Episcopal Church located on 114 East College Ave.

The deal for the property was completed September 21, 1945. The Church of God took over the lot as the first payment. The first service in the newly purchased church was held September 29, 1945. Pastor Bellah spoke to a full house.

On August 3, 1946 Elder Hutches, President of the Missouri Conference, came and organized a church with sixteen charter members.

Dedication service was held May 6, 1950. It is the custom of the denomination to hold such a service only when the work is done on the building and all the bills are paid. There <sup>were</sup> 142 present for the service. Mayor W. F. Carmack gave appropriate and encouraging talks by way of appreciation of the church and its members.

*Ric Meyer peter*  
The present minister came from Springfield, Missouri.

Ruth Barnfield

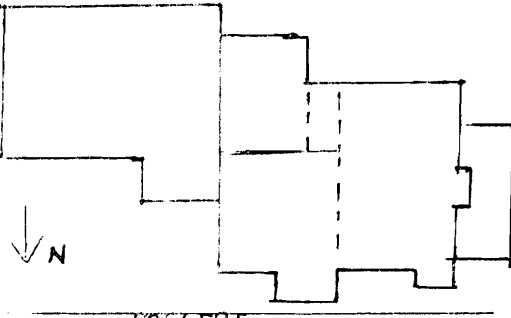


WEDNESDAY  
STANLEY L. CHURCH  
1910-1911  
1912-1913  
1914-1915  
1916-1917  
1918-1919  
1920-1921  
1922-1923  
1924-1925  
1926-1927  
1928-1929  
1930-1931  
1932-1933  
1934-1935  
1936-1937  
1938-1939  
1940-1941  
1942-1943  
1944-1945  
1946-1947  
1948-1949  
1950-1951  
1952-1953  
1954-1955  
1956-1957  
1958-1959  
1960-1961  
1962-1963  
1964-1965  
1966-1967  
1968-1969  
1970-1971  
1972-1973  
1974-1975  
1976-1977  
1978-1979  
1980-1981  
1982-1983  
1984-1985  
1986-1987  
1988-1989  
1990-1991  
1992-1993  
1994-1995  
1996-1997  
1998-1999  
2000-2001  
2002-2003  
2004-2005  
2006-2007  
2008-2009  
2010-2011  
2012-2013  
2014-2015  
2016-2017  
2018-2019  
2020-2021  
2022-2023  
2024-2025

# MISSOURI OFFICE OF HISTORIC PRESERVATION

## ARCHITECTURAL/HISTORIC INVENTORY SURVEY FORM

K-1

1. NO. <input checked="" type="checkbox"/>		4. PRESENT LOCAL NAME(S) OR DESIGNATION(S) First Baptist Church	
2. COUNTY Madison		5. OTHER NAME(S) None	
3. LOCATION OF NEGATIVES <input checked="" type="checkbox"/>			
6. SPECIFIC LEGAL LOCATION TOWNSHIP 33 RANGE 7E SECTION SE 1/4 8 IF CITY OR TOWN, STREET ADDRESS 115 E. College		16. THEMATIC CATEGORY <input checked="" type="checkbox"/>	
7. CITY OR TOWN IF RURAL, VICINITY Fredericktown, Missouri		17. DATE(S) OR PERIOD 1895 Keystone of Building	
8. DESCRIPTION OF LOCATION 		18. STYLE OR DESIGN Vernacular Romanesque	
9. COORDINATES LAT <input checked="" type="checkbox"/> LONG <input checked="" type="checkbox"/>		19. ARCHITECT OR ENGINEER None Known	
10. SITE ( ) STRUCTURE ( ) BUILDING (X) OBJECT ( )		20. CONTRACTOR OR BUILDER	
11. ON NATIONAL REGISTER PA YES ( ) NO (X)		21. ORIGINAL USE, IF APPARENT Church	
12. IS IT ELIGIBLE? YES ( ) NO (X)		22. PRESENT USE Church	
13. PART OF EST. YES ( ) HIST. DISTRICT? NO (X)		23. OWNERSHIP Non-profit corporation PUBLIC ( ) PRIVATE (X)	
14. DISTRICT POTENTIAL? YES ( ) NO (X)		24. OWNER'S NAME AND ADDRESS IF KNOWN First Baptist Church 115 East College	
15. NAME OF ESTABLISHED DISTRICT		25. OPEN TO PUBLIC? YES (X) NO ( )	
42. FURTHER DESCRIPTION OF IMPORTANT FEATURES The original was rectangular shaped-40'x60' with additions #1 40'x60'-solid red brick constr., stretcher bond with stone sill & headers on windows & doors. All areas now have basements. All other additions were 1/2" veneer-red brick to match. All windows are two sash-double hung-all are glazed with obscure glass except 5th addition. The main focal point of the front is a 10' diameter circular colored leaded glass w/triple wd. unit under.		26. LOCAL CONTACT PERSON OR ORGANIZATION Bascom Revelle or Church Office	
		27. OTHER SURVEYS IN WHICH INCLUDED Unknown	
		28. NO. OF STORIES 1	
		29. BASEMENT? YES (X) NO ( )	
		30. FOUNDATION MATERIAL Stone & Concrete Continuation page 1	
		31. WALL CONSTRUCTION See #42	
		32. ROOF TYPE AND MATERIAL See note	
		33. NO. OF BAYS FRONT 13 SIDE 6	
		34. WALL TREATMENT See note	
		35. PLAN SHAPE See note	
		36. CHANGES (EXPLAIN IN NO. 42) ADDITION (X) ALTERED ( ) MOVED ( )	
		37. CONDITION INTERIOR Good EXTERIOR Good	
		38. PRESERVATION UNDERWAY? YES ( ) NO (X)	
		39. ENDANGERED? BY WHAT? YES ( ) NO (X)	
		40. VISIBLE FROM PUBLIC ROAD? YES (X) NO ( )	
		41. DISTANCE FROM AND FRONTAGE ON ROAD	
		PHOTO MUST BE PROVIDED	

### 43. HISTORY AND SIGNIFICANCE

See Continuation Sheet Page 1 &  
attached history of 1st Baptist Church

### 44. DESCRIPTION OF ENVIRONMENT AND OUTBUILDINGS

No out buildings.

Parking lot to rear of entire building is blacktopped

### 45. SOURCES OF INFORMATION Church minutes since 1888 -written history (attached) Sanbourn maps - 1900-1914; Assessor's file 07-3.2-08-04-08-01

46. PREPARED BY  
Bascom Revelle

47. ORGANIZATION  
Heritage & Landmarks Comm.

48. DATE  
8/10/87

49. REVISION DATE(S)



CONTINUATION PAGE #1

First Baptist Church

#30 - Foundation materials - original building was stone. The balance was poured concrete.

#31 - Wall construction - noted above

#32 - Roof type and materials - most areas are gabled. The original building was wood shingles. In 1928 asbestos shingles were installed over wood shingles, which are now on some areas. Most of roofs are now asphalt shingles.

#34 - Most interior walls are painted, plastered or sheetrock. The ceiling in sanctuary is a very beautiful wood designed from a quilt design.

THE HISTORY OF  
FIRST BAPTIST CHURCH  
FREDERICKTOWN MISSOURI

-----

By  
Bascom and Veda Revelle

-----

1987

THE HISTORY OF  
FIRST BAPTIST CHURCH  
FREDERICKTOWN MISSOURI

By Bascom and Veda Revelle

The First Baptist Church was established in 1870 in Goff's Hall in "Northtown" through the work of Elder William W Settle. He was assisted by Silas Livermore. When the Pastor died in 1871, the Church dissolved.

In June 1872 the Church was reorganized with twelve members. They acquired a building on what is now the corner of North Mine La Motte Av and Church Street in "Northtown." The charter members were Samuel T Hall, Samuel Jenks, John Woodson Moore, John Moore Sr, William R Moore, J A McCreary, James B Bowen, Maggie Hall, Elizabeth Jenks, Tabitha C Moore, Hannah M Arcordell and Caroline McCreary. James B Bowen was the first pastor (1872-73). The earliest records show there were 29 members in 1888 and 98 in 1894.

On April 13, 1895 the Church appointed a committee to buy a lot for a new building. On May 11, 1895 the committee, composed of J E Franklin, N B Graham, H M Whitener, E L Graham and W R Moore reported they had sold the existing building for \$600 and had bought a lot fronting on College Ave for \$500. Regrettably we have no record of the exact time of the erection of the new building. On January 8, 1896 a motion was made that the Pastor, Elder A Machette, conduct the dedication service when the building was completed. A statistical report to the St Francois Baptist Association for 1896 showed the cost of the building was \$4350.00 and had a membership of 91 with a Sunday

School attendance of 50. (See the picture of this building.) The report in 1900 showed membership of 125 and Sunday School attendance of 73.

During these early years some members had their membership withdrawn: one for signing a dramshop petition, one for drunkenness and some for non-attendance. Some of these acknowledged their faults, asked forgiveness and were reinstated.

The minutes show in July 1909 a committee was appointed to build an addition to the house of worship. (Records fail to show when this was completed.) The addition was 40 feet by 40 feet with a vestibule and double doors and steps leading to basement. This new construction included the tower room which was used for a Sunday School class. The sanctuary then was 38 feet by 78 feet with the pulpit in the center of the south wall. (The floor sloped from the west, north and east walls to pulpit). The pews were circular with three aisles. The baptistry was poured concrete under the pulpit. When it was used, two wooden doors covering the baptistry were opened, laid flat upon the floor and covered with artificial grass.

The speaker's platform included the choir space which was shielded with a red velvet curtain about 30 inches high. The basement area was divided into three large class rooms with a corridor leading to the east wall and an outside door at ground level. It was during this remodeling the present beautiful wood ceiling in the auditorium was added. It was designed and built by a relative of Harvey Moore, but the records do not indicate exact names. The design was thought to have been copied from a quilt. H H Smoot was Pastor at this time.

The second addition (32 feet by 42 feet) located on the south side



of the new east addition was started after Virginia Griffith, BYPU Director, asked for more space for the young people.

The minutes from 1932 to 1940 are missing; so details of this era are lost. However, Bascom Revelle has personal knowledge of some of the details. His father, Bascom Revelle, Sr, and Whitey Wharton built this for \$.50 an hour (during the depression). The area consisted of a fellowship hall downstairs (which was used as the Junior Department in Sunday School) and four Sunday School class rooms on the first floor. A kitchen and two rest rooms were added in the old existing basement. This was during the pastorates of C E Warren and J M Wilcoxon.

In 1946, when Tharon Wood was Pastor, the men of the Church dug a basement under the west half of the church, enlarging the furnace room and making two large department rooms.

On Nov 13, 1949 the Church began remodeling the existing church building. This involved changing the auditorium from semi-circular seating which faced south to new pews facing east. A new pulpit was erected in front of the choir loft facing west. Included in the remodeling was the Pastor's study, secretary's office, baptistry, and the installation of a Wick Pipe Organ and piano on either side of the pulpit. A ten foot foyer addition on the west side of church was constructed at this time while Earl T Biven was Pastor.

The next construction was the educational wing now in use. This is a 50 feet by 80 feet, two level building with an office and Pastor's study. The upper level provides three pre-school departments, three children's departments, rest rooms and storage closets. The lower level has a 2500 square feet fellowship hall and kitchen. At this same time the rest of the building (except the auditorium and foyer) was

remodeled. A corridor to connect the new educational wing with the ~~existing area~~ <sup>FOYER</sup> and two new rest rooms were built, and the rest of the area was made into four class rooms and a choir room. The lower basement area was remodeled to provide four department rooms and two rest rooms. A new heating plant for the main building was installed, and the entire church building was equipped with central air conditioning. This remodeling program was done by Sargent Construction Co and dedication services were held June 1, 1980. Harry K Mathis was Pastor.

The Sunday School now is fully graded and has eleven departments, classes for all ages and 46 dedicated teachers and officers. Jack Rollins is Pastor.

The first parsonage was purchased in March 1906 for \$2368.50. It was located on the corner of East College and Saline Streets. This was sold to the Nazarene Church in 1945. After purchasing a lot on south Maple Street, a new parsonage was built in 1946. In December 1975 the Church voted to sell this house and purchase one at 35 Hillcrest Drive.

On August 13, 1986 the Church purchased an 1894 Steinway grand piano from the Fredericktown-~~Maplewood~~ <sup>R-1</sup> School District. This piano was restored by Blees Piano Service, St Louis Mo, and a dedication service was held July 19, 1987.

Early records show the Church had a mission at Catherine Place, and in October 1906 thirteen people were received into the church through this Mission. Among them were Elizabeth and Clara Young, (Bascom Revelle's Mother and Aunt.) Records also show a mission was established at Mill Creek in 1910.

On a Sunday evening in December 1948 the Adult Training Union had a

study challenging them to reach unenlisted people for Christ. After much discussion they concluded they needed to go where the people were since the people were not coming to the Church. Those attending were Charles White, Mr & Mrs Syd Cooper, Mrs Harvey Wray, Bill and Ellis Womack, Loyd and Andrea Kinder, Lucille Richey, Ellen Chaney, L B Lowry and Bascom and Veda Revelle. In February 1949 the Deacons recommended the purchase of a building site in the Andrews addition and the erection of a suitable building for a mission. The cost of the lot and building were not to exceed \$3500.00. Earl T Biven was Pastor of the Church at this time.

In March of 1949 Charles White was elected as Superintendent of City Missions, H B Lowery as Sunday School Superintendent for the mission and Mr & Mrs Syd Cooper and Mrs Lucille Richey as teachers. In October the mission was organized into the Second Baptist Church with 46 members with Bert Angel as Pastor.

Soon thereafter another mission was established in the school building formerly used for black children. The school building was rented, but in November 1955 the Church purchased and repaired it. Howard Berry was the first pastor and Bascom Revelle was Sunday School Superintendent and Veda Revelle, Hazel Faircloth, Ellen Chaney and Loyd Kinder were teachers. Nettie Perringer was the pianist. Other pastors were Carl Huddleston, Jess Harmon and Bill Morrow.

This mission helped to meet a physical and spiritual need. Some of those accepting Christ as Savior were five black boys and girls. One of them became an outstanding teacher and coach in the St Louis inner schools, and two of them are registered nurses.

Some whites also accepted Christ as Savior at this time. One was

Paul Johnson who works for Black River Electric at Ellington and is a Baptist Deacon. As the young people moved away and older ones passed away, this mission was closed and the building sold.

Another mission of the Church was "J" Road Mission which started with a Sunday School in the old Union School building in June 1954. In December the Church authorized the purchase of land to build a basement for worship services and Sunday School.

The following taught Sunday School and worked in establishing the Meadow Heights Baptist Church which was organized June 16, 1963: Earl Bollinger, Lelia Barber, Larry Wilt, Nettie Downs, Marilee Grimm, Mary Lou Atwell and Bascom, Veda, Linda and Larry Revelle. Bill Womack, Buell Matthews, Howard Berry, Alvin Mathes, Ray Moore and Bryon Hovis preached for the Mission 1954-1963. Robert Jay was the first Pastor after the establishment of the Church in 1963. There were 38 charter members.

The foresight of the Church proved to be right. Today (May 1987) Second Baptist has a resident membership of 292 and an average Sunday School attendance of 138. Meadow Heights membership the same month was 159 with 116 average Sunday School attendance. First Baptist Church has a resident membership of 362 and an average Sunday School attendance of 136. The total resident membership is 813 and the total average Sunday School attendance is 390 for May 1987. Records show the Church membership in 1908 was 489 and Sunday School average attendance was 177.

In 1901 the women organized a Women's Missionary Union (WMU) with the New Testament mandate to "Go and tell God's plan of salvation." There were 14 members with the following officers: President, Mrs T A



Bowman; Vice President, Mrs J P Graham (Wanda Hill's aunt); Treasurer, Mrs E L Graham (Earl Graham's step-grandmother); Secretary, Mrs W P Graham (Reginal Graham's Mother); Program Chairman, Miss Lillie McQuire who later became Mrs Ed H Webb. The WMU has always been important in the missionary work of the Church.

A church needs to produce members who dedicate thier lives to the spread of the Gospel. The following are some from the Church who have done so: Bill and Elba Womack, foreign missionaries to the Caribbean; Russell and Betty Wray, associational missionaries in Alabama; and Doyle and Thelma Combs, pastor and wife.

The Church belongs to and supports the St Francois Baptist Association and the Southern Baptist Convention which promote missions at home and abroad.

The following have served the Church as Pastor:

James B Bowen, 1872-1873	W J Ward, 1918
V T Settle, 1873-1875	J E Brown, 1919-1921
John Powell, 1875-1876	William England, 1922-24
V T Settle, 1876-1877	A P Hamrick, 1925-1928
F M Shouse, 1889-1890	C E Warren, 1929-1934
I R M Beson, 1890-1891	J M Wilcoxon, 1935-1939
B L Bowman, 1891-1892	C L Thompson, 1940-1945
T H Jenkins, 1892 *	Theron Wood, 1946-1947
Lee Hunt, 1893-1894	Earl T Biven, 1947-1952
A Machette, 1895-1897	Fred Breed, 1952-1956
A B McCurdy, 1897-1898	B A Pugh, 1956 *
J D Watson, 1899-1901	W D Edwards, 1956-1966
J D Murphy, 1901-1902	R L Shell, 1966 *
T A Bowman, 1902 *	D L Cochran, 1966-1972
T M Green, 1902-1903	R L Shell, 1972 *
D P Montgomery, 1904-1905	Billy D Nail, 1972-1974
H H Smoot, 1905-1910	Charles Norris, 1974 *
M R Cooper, 1910-1911	Harry K Mathis, 1974-1986
J H Coleman, 1911-1913	C H McClure, 1986-1987 *
J P Scruggs, 1914-1915	Jack Rollins, 1987-
H H Smoot, 1916-1917	

\* Interim Pastors

This history was compiled from the church minutes, histories written by Fred Hill and Pearl Whitener and interviews with members.








# MISSOURI OFFICE OF HISTORIC PRESERVATION

## ARCHITECTURAL/HISTORIC INVENTORY SURVEY FORM

1. NO.		4. PRESENT LOCAL NAME(S) OR DESIGNATION(S) James Lewis Rhodes	
2. COUNTY Madison		5. OTHER NAME(S)	
3. LOCATION OF NEGATIVES			
6. SPECIFIC LEGAL LOCATION TOWNSHIP 33N RANGE 7E SECTION 8 IF CITY OR TOWN, STREET ADDRESS 118 E. College		16. THEMATIC CATEGORY	
7. CITY OR TOWN IF RURAL, VICINITY Fredericktown, MO		17. DATE(S) OR PERIOD 1870c	
8. DESCRIPTION OF LOCATION 		18. STYLE OR DESIGN German Hall & Parlor	
9. COORDINATES LAT LONG		19. ARCHITECT OR ENGINEER	
10. SITE BUILDING ( ) STRUCTURE OBJECT ( )		20. CONTRACTOR OR BUILDER	
11. ON NATIONAL REGISTER YES ( ) NO ( )		21. ORIGINAL USE, IF APPARENT residence	
12. IS IT ELIGIBLE YES ( ) NO ( )		22. PRESENT USE residence	
13. PART OF ESTAB. DISTRICT YES ( ) NO ( )		23. OWNERSHIP PUBLIC ( ) PRIVATE (x)	
14. DISTRICT POTENTIAL YES ( ) NO ( )		24. OWNER'S NAME AND ADDRESS IF KNOWN James Lewis Rhodes St. Louis, Missouri	
15. NAME OF ESTABLISHED DISTRICT		25. OPEN TO PUBLIC YES ( ) NO (x)	
16. FURTHER DESCRIPTION OF IMPORTANT FEATURES This is one of two German style workers cottages within the survey area. The other is at 133 North Main. This house is typically (cont. page):		26. LOCAL CONTACT PERSON OR ORGANIZATION H & L Comm	
17. HISTORY AND SIGNIFICANCE This appears on the Sanborn Maps from 1886 through 1927. Oral interviews indicate this house to be older than 1886. Mrs. Lillian Lacey lived in this house as a small child and it was considered old at that time (1904). Research is continuing on this building's history because of its age, style and location.		27. OTHER SURVEY IN WHICH INCLUDED	
18. DESCRIPTION OF ENVIRONMENT AND OUTBUILDINGS Alley on west side of house. Borders central business district.		28. NO. OF STORIES 1	
19. SOURCES OF INFORMATION Assessors #07-3.2-08-04-14-10. Sanborn Maps 1886, 1893, 1900, 1908, 1914, 1927. Interviews with Lillian Lacey, Ruth Skaggs, Reggie Graham, Lucina Kassabaum 7-12-88		29. BASEMENT YES ( ) NO (x)	
20. RETURN THIS FORM WHEN COMPLETED TO: OFFICE OF HISTORIC PRESERVATION IF ADDITIONAL SPACE IS NEEDED, ATTACH SEPARATE SHEET(S) TO THIS FORM		30. FOUNDATION MATERIAL rock	
21. PREPARED BY Paula Shetley		31. WALL CONSTRUCTION brick	
22. ORGANIZATION H & L Comm		32. ROOF TYPE & MATERIAL gable, asphalt shingle	
23. DATE 7-12-88		33. NO. OF BAYS WDW FRONT SIDE	
24. REVISION DATE(S)		34. WALL TREATMENT common bond	
25. PHOTO MUST BE PROVIDED		35. PLAN SHAPE rectangle	
26. CHANGES (EXPLAIN IN NO. 42) ADDITION ( ) ALTERED ( ) MOVED ( )		36. CONDITION INTERIOR EXTERIOR good	
27. PRESERVATION UNDERWAY YES ( ) NO (x)		37. ENDANGERED BY WHAT YES ( ) NO (x)	
28. VISIBLE FROM PUBLIC ROAD YES (x) NO ( )		38. DISTANCE FROM AND FRONTAGE ON ROAD	
29. RETURN THIS FORM WHEN COMPLETED TO: OFFICE OF HISTORIC PRESERVATION IF ADDITIONAL SPACE IS NEEDED, ATTACH SEPARATE SHEET(S) TO THIS FORM		30. RETURN THIS FORM WHEN COMPLETED TO: OFFICE OF HISTORIC PRESERVATION IF ADDITIONAL SPACE IS NEEDED, ATTACH SEPARATE SHEET(S) TO THIS FORM	

C17 Continuation Page

42. close to the street and has a gable roof with 2 internal end chimneys. The 3 bay brick has a stone foundation, is constructed of common bond has the decorative dentil cornice and the curved shingle row of bricks above the arched windows. A small classical porch has been added probably later and a triangular pediment and wood pilaster. Wooden shingles are attached. The house possess integrity as a German structure.






# MISSOURI OFFICE OF HISTORIC PRESERVATION ARCHITECTURAL/HISTORIC INVENTORY SURVEY FORM

C-10

1. NO.		4. PRESENT LOCAL NAME(S) OR DESIGNATION(S) Joe Hill Insurance	
2. COUNTY Madison		5. OTHER NAME(S)	
3. LOCATION OF NEGATIVES			

6. SPECIFIC LEGAL LOCATION TOWNSHIP 33N RANGE 7E SECTION 8 IF CITY OR TOWN, STREET ADDRESS  120 E. College		16. THEMATIC CATEGORY	28. NO. OF STORIES 1
7. CITY OR TOWN IF RURAL, VICINITY Fredericktown		17. DATE(S) OR PERIOD 1955c	29. BASEMENT YES( ) NO (x)
8. DESCRIPTION OF LOCATION  <div style="text-align: center;">7</div> 		18. STYLE OR DESIGN ranch	30. FOUNDATION MATERIAL block
9. COORDINATES LAT LONG		19. ARCHITECT OR ENGINEER	31. WALL CONSTRUCTION block
10. SITE( ) BUILDING(x) STRUCTURE( ) OBJECT( )		20. CONTRACTOR OR BUILDER	32. FLOOR TYPE & MATERIAL flat/tar w/shed roof overhang
11. ON NATIONAL REGISTER YES( ) NO( )		21. ORIGINAL USE, IF APPARENT service station	33. NO. OF BAYS FRONT dddw SIDE
12. IS IT ELIGIBLE YES( ) NO( )		22. PRESENT USE insurance agency	34. WALL TREATMENT (cont. page)
13. PART OF ESTAB. DISTRICT YES( ) NO(x)		23. OWNERSHIP PUBLIC ( ) PRIVATE (x)	35. PLAN SHAPE rectangle
14. DISTRICT POTENTIAL YES(x) NO( )		24. OWNER'S NAME AND ADDRESS IF KNOWN Mike Hill Route 3 Fredericktown	36. CHANGES ADDITION( ) (EXPLAIN IN ALTERED NO.42) MOVED (x)
15. NAME OF ESTABLISHED DISTRICT		25. OPEN TO PUBLIC YES( ) NO ( )	37. CONDITION INTERIOR EXTERIOR good
16. FURTHER DESCRIPTION OF IMPORTANT FEATURES		26. LOCAL CONTACT PERSON OR ORGANIZATION  H. & L. C.	38. PRESERVATION UNDERWAY YES( ) NO(x)
17. HISTORY AND SIGNIFICANCE The existing building was built after cutting into the hillside. This building has no significance at this time.		27. OTHER SURVEY IN WHICH INCLUDED	39. ENDANGERED BY WHAT YES( ) NO(x)
18. DESCRIPTION OF ENVIRONMENT AND OUTBUILDINGS Central business district. Planter boxes in the front are of the same brick as the building. Rock retaining wall on west side of building.		40. VISIBLE FROM PUBLIC ROAD YES(x) NO( )	
19. SOURCES OF INFORMATION Reggie Graham, Ruth Skaggs, Tina Mervier, 7-6-88. Sanborn Map 1927.		41. DISTANCE FROM AND FRONTAGE ON ROAD	
20. RETURN THIS FORM WHEN COMPLETED TO: OFFICE OF HISTORIC PRESERVATION IF ADDITIONAL SPACE IS NEEDED, ATTACH SEPARATE SHEET(S) TO THIS FORM		42. PHOTO MUST BE PROVIDED	
21. OFFICE OF HISTORIC PRESERVATION P.O. BOX 176 JEFFERSON CITY, MISSOURI 65102		43. PREPARED BY Paula Shetley	
22. 48. DATE 7-6-88		44. ORGANIZATION H. & L. C.	
23. 49. REVISION DATE(S)		45. 46. DATE 7-6-88	



120 E. College  
C-10 Continuation Page

34. Front of building is vertical wood sheeting with brick veneer part of the way up the building.

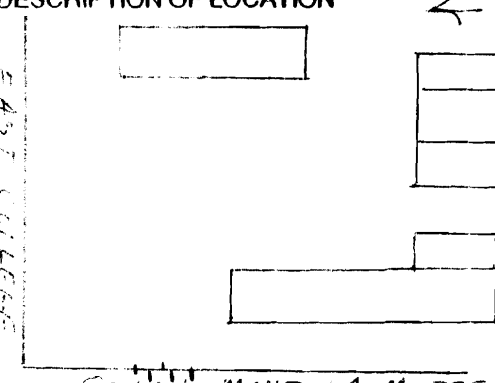


# MISSOURI OFFICE OF HISTORIC PRESERVATION ARCHITECTURAL/HISTORIC INVENTORY SURVEY FORM

L1

1. NO.		4. PRESENT LOCAL NAME(S) OR DESIGNATION(S) H & H Oil Company	
2. COUNTY Madison		5. OTHER NAME(S)	
3. LOCATION OF NEGATIVES			

6. SPECIFIC LEGAL LOCATION TOWNSHIP 33N RANGE 7E SECTION 8 IF CITY OR TOWN, STREET ADDRESS  201 East College	16. THEMATIC CATEGORY  17. DATE(S) OR PERIOD 1966 18. STYLE OR DESIGN Modern 19. ARCHITECT OR ENGINEER  20. CONTRACTOR OR BUILDER  21. ORIGINAL USE, IF APPARENT gas station 22. PRESENT USE auto wash, tire sales, gas station, quick shop 23. OWNERSHIP PUBLIC <input checked="" type="checkbox"/> PRIVATE <input type="checkbox"/> 24. OWNER'S NAME AND ADDRESS IF KNOWN Ron Higbee 201 E. College, Fredericktown	28. NO. OF STORIES 1 29. BASEMENT YES <input type="checkbox"/> NO <input checked="" type="checkbox"/> 30. FOUNDATION MATERIAL concrete 31. WALL CONSTRUCTION brick 32. ROOF TYPE & MATERIAL  33. NO. OF BAYS FRONT SIDE 34. WALL TREATMENT stretcher bond 35. PLAN SHAPE  36. CHANGES (EXPLAIN IN NO. 42) ADDITION/ALTERED/ MOVED 37. CONDITION INTERIOR EXTERIOR good
7. CITY OR TOWN IF RURAL, VICINITY Fredericktown, MO  8. DESCRIPTION OF LOCATION 	25. OPEN TO PUBLIC YES <input checked="" type="checkbox"/> NO <input type="checkbox"/>  26. LOCAL CONTACT PERSON OR ORGANIZATION H & L Comm  27. OTHER SURVEY IN WHICH INCLUDED	38. PRESERVATION UNDERWAY YES <input type="checkbox"/> NO <input checked="" type="checkbox"/> 39. ENDANGERED BY WHAT YES <input type="checkbox"/> NO <input checked="" type="checkbox"/> 40. VISIBLE FROM PUBLIC ROAD YES <input checked="" type="checkbox"/> NO <input type="checkbox"/> 41. DISTANCE FROM AND FRONTAGE ON ROAD

9. COORDINATES LAT LONG UTM  10. SITE <input checked="" type="checkbox"/> BUILDING <input checked="" type="checkbox"/> STRUCTURE <input type="checkbox"/> OBJECT <input type="checkbox"/> 11. ON NATIONAL REGISTER YES <input type="checkbox"/> NO <input checked="" type="checkbox"/> 12. IS IT ELIGIBLE YES <input type="checkbox"/> NO <input checked="" type="checkbox"/> 13. PART OF ESTAB. DISTRICT YES <input type="checkbox"/> NO <input checked="" type="checkbox"/> 14. DISTRICT POTENTIAL YES <input checked="" type="checkbox"/> NO <input type="checkbox"/> 15. NAME OF ESTABLISHED DISTRICT	42. FURTHER DESCRIPTION OF IMPORTANT FEATURES   <div style="border: 1px solid black; padding: 5px; text-align: center;">           PHOTO MUST BE PROVIDED         </div>
---	---

43. HISTORY AND SIGNIFICANCE This is an independently owned gas station. A tire center and car wash are also part of this property. This is not a contributing building.

44. DESCRIPTION OF ENVIRONMENT AND OUTBUILDINGS

45. SOURCES OF INFORMATION Peggy Counts 7/2/88 Assessors #07-3.2-08-04-13-05	46. PREPARED BY Paula Shetley  47. ORGANIZATION H & L Comm
--	--

RETURN THIS FORM WHEN COMPLETED TO:  
 IF ADDITIONAL SPACE IS NEEDED, ATTACH SEPARATE SHEET(S) TO THIS FORM

OFFICE OF HISTORIC PRESERVATION  
 P.O. BOX 176  
 JEFFERSON CITY, MISSOURI 65102

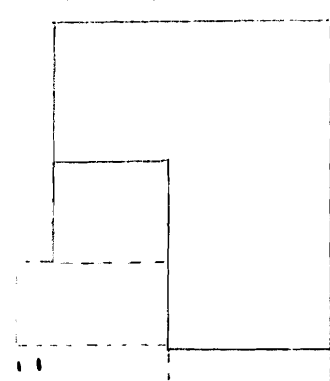
48. DATE 7-2-88	49. REVISION DATE(S)
--------------------	----------------------



# MISSOURI OFFICE OF HISTORIC PRESERVATION

## ARCHITECTURAL/HISTORIC INVENTORY SURVEY FORM

G17

1. NO.		4. PRESENT LOCAL NAME(S) OR DESIGNATION(S) Dale Smith	
2. COUNTY Madison		5. OTHER NAME(S)	
3. LOCATION OF NEGATIVES			
6. SPECIFIC LEGAL LOCATION TOWNSHIP 33 RANGE 7 SECTION 8 IF CITY OR TOWN, STREET ADDRESS 206 E. College		16. THEMATIC CATEGORY	
7. CITY OR TOWN IF RURAL, VICINITY Fredericktown, MO		17. DATE(S) OR PERIOD 1920c	
8. DESCRIPTION OF LOCATION 		18. STYLE OR DESIGN craftsman	
9. COORDINATES LAT LONG		19. ARCHITECT OR ENGINEER	
10. SITE( ) BUILDING(x) STRUCTURE( ) OBJECT( )		20. CONTRACTOR OR BUILDER Revelle Lumber	
11. ON NATIONAL REGISTER YES( ) NO(x)		21. ORIGINAL USE, IF APPARENT residence	
12. IS IT ELIGIBLE YES( ) NO(x)		22. PRESENT USE residence	
13. PART OF ESTAB. DISTRICT YES( ) NO(x)		23. OWNERSHIP PUBLIC( ) PRIVATE(x)	
14. DISTRICT POTENTIAL YES( ) NO(x)		24. OWNER'S NAME AND ADDRESS IF KNOWN Dale Smith 206 E. College Fredericktown	
15. NAME OF ESTABLISHED DISTRICT		25. OPEN TO PUBLIC YES( ) NO(x)	
16. FURTHER DESCRIPTION OF IMPORTANT FEATURES		26. LOCAL CONTACT PERSON OR ORGANIZATION H & L Comm	
17. HISTORY AND SIGNIFICANCE Lester and Marion Tinnin; Ralph and Mrs. Dillard (druggist for Dicus) Swinks owned it and then sold to Konippel (works for highway department) and then to Dale Smith (teacher)		27. OTHER SURVEY IN WHICH INCLUDED	
18. DESCRIPTION OF ENVIRONMENT AND OUTBUILDINGS borders Central Business District & in Saline Creek flood plain		28. NO. OF STORIES 1	
19. SOURCES OF INFORMATION Peggy Counts, Reggie Graham 7/14/88		29. BASEMENT YES( ) NO(x)	
20. RETURN THIS FORM WHEN COMPLETED TO: OFFICE OF HISTORIC PRESERVATION IF ADDITIONAL SPACE IS NEEDED, ATTACH SEPARATE SHEET(S) TO THIS FORM		30. FOUNDATION MATERIAL concrete	
21. OFFICE OF HISTORIC PRESERVATION P.O. BOX 176 JEFFERSON CITY, MISSOURI 65102		31. WALL CONSTRUCTION frame	
22. DATE 7/14/88		32. ROOF TYPE & MATERIAL gable/asphalt shin.	
23. REVISION DATE(S)		33. NO. OF BAYS FRONT DW SIDE	
		34. WALL TREATMENT fiber board	
		35. PLAN SHAPE	
		36. CHANGES (EXPLAIN IN NO. 42) ADDITION( ) ALTERED( ) MOVED( )	
		37. CONDITION INTERIOR EXTERIOR good	
		38. PRESERVATION UNDERWAY YES( ) NO(x)	
		39. ENDANGERED BY WHAT YES( ) NO(x)	
		40. VISIBLE FROM PUBLIC ROAD YES(x) NO( )	
		41. DISTANCE FORM AND FRONTAGE ON ROAD	
		PHOTO MUST BE PROVIDED	





# MISSOURI OFFICE OF HISTORIC PRESERVATION ARCHITECTURAL/HISTORIC INVENTORY SURVEY FORM

L- 2

1. NO.		4. PRESENT LOCAL NAME(S) OR DESIGNATION(S) <u>Ron Higbee</u>	
2. COUNTY <u>Madison</u>		5. OTHER NAME(S)	
3. LOCATION OF NEGATIVES			

6. SPECIFIC LEGAL LOCATION TOWNSHIP <u>33N</u> RANGE <u>7E</u> SECTION <u>17</u> IF CITY OR TOWN, STREET ADDRESS  <u>207 E. College</u> 7. CITY OR TOWN IF RURAL, VICINITY <u>Fredericktown</u> 8. DESCRIPTION OF LOCATION  <div style="border: 1px solid black; width: 150px; height: 100px; margin: 10px auto; position: relative;"> <div style="position: absolute; top: 0; right: 0; font-size: 2em;">↙</div> </div> <p style="text-align: center; margin-top: 5px;"><u>E. College</u></p>	16. THEMATIC CATEGORY  17. DATE(S) OR PERIOD <u>1900c</u> 18. STYLE OR DESIGN <u>Queen Anne</u> 19. ARCHITECT OR ENGINEER  20. CONTRACTOR OR BUILDER <u>Jess Counts</u> 21. ORIGINAL USE, IF APPARENT <u>residence</u> 22. PRESENT USE <u>residence</u> 23. OWNERSHIP PUBLIC <input type="checkbox"/> PRIVATE <input checked="" type="checkbox"/>	28. NO. OF STORIES <u>2</u> 29. BASEMENT YES <input type="checkbox"/> NO <input checked="" type="checkbox"/>
9. COORDINATES UTM LAT _____ LONG _____ 10. SITE <input type="checkbox"/> BUILDING <input checked="" type="checkbox"/> STRUCTURE <input type="checkbox"/> OBJECT <input type="checkbox"/> 11. ON NATIONAL REGISTER YES <input type="checkbox"/> NO <input type="checkbox"/> 12. IS IT ELIGIBLE YES <input type="checkbox"/> NO <input type="checkbox"/> 13. PART OF ESTAB. DISTRICT YES <input type="checkbox"/> NO <input checked="" type="checkbox"/> 14. DISTRICT POTENTIAL YES <input checked="" type="checkbox"/> NO <input type="checkbox"/> 15. NAME OF ESTABLISHED DISTRICT	24. OWNER'S NAME AND ADDRESS IF KNOWN <u>Ron Higbee</u> <u>201 E. College</u> <u>Fredericktown</u> 25. OPEN TO PUBLIC YES <input type="checkbox"/> NO <input checked="" type="checkbox"/> 26. LOCAL CONTACT PERSON OR ORGANIZATION  <u>H. &amp; L. C.</u> 27. OTHER SURVEY IN WHICH INCLUDED	30. FOUNDATION MATERIAL <u>coarsed rock</u> 31. WALL CONSTRUCTION <u>frame</u> 32. ROOF TYPE & MATERIAL <u>high gable/asph. shingles</u> 33. NO. OF BAYS <u>3</u> <small>www, www</small> FRONT SIDE 34. WALL TREATMENT <u>asbestos shingles</u> 35. PLAN SHAPE <u>square</u> 36. CHANGES ADDITION <input type="checkbox"/> ALTERED <input type="checkbox"/> MOVED <input type="checkbox"/> (EXPLAIN IN NO. 42) 37. CONDITION INTERIOR _____ EXTERIOR <u>fair</u> 38. PRESERVATION UNDERWAY YES <input type="checkbox"/> NO <input checked="" type="checkbox"/> 39. ENDANGERED BY WHAT YES <input type="checkbox"/> NO <input checked="" type="checkbox"/> 40. VISIBLE FROM PUBLIC ROAD YES <input checked="" type="checkbox"/> NO <input type="checkbox"/> 41. DISTANCE FORM AND FRONTAGE ON ROAD

42. FURTHER DESCRIPTION OF IMPORTANT FEATURES House has a tower inset from front window area. Tower has an oculi window of plain glass on second story level. Also an oculi window in gable above (cont. page)

~~PHOTO MUST BE PROVIDED~~

43. HISTORY AND SIGNIFICANCE This structure is on the 1908 Sanborn Map. Several houses including this one built by Jess Counts. His descendants have lived across the street since 1929. In 1929 Dr. Gray lived here. He had a pharmacy on East Main Street. Medford Robbins lived here from 1929-1939 (approximately) during the time he was (cont. page)

44. DESCRIPTION OF ENVIRONMENT AND OUTBUILDINGS Borders central business district. Garage to rear of house.

45. SOURCES OF INFORMATION <u>Assessor #07-3.2-08-04-13-04. Sanborn Maps 1908, 1914, 1927. Interviews with Peggy Counts, Ruth Skaggs, Reggie Graham, 6-22-88.</u>	46. PREPARED BY <u>Paula Shetley</u>
RETURN THIS FORM WHEN COMPLETED TO: OFFICE OF HISTORIC PRESERVATION IF ADDITIONAL SPACE IS NEEDED, ATTACH SEPARATE SHEET(S) TO THIS FORM	47. ORGANIZATION <u>H. &amp; L. C.</u>
	48. DATE <u>6-23-88</u> 49. REVISION DATE(S)

207 E. College  
Continuation Page

42. front window area. Eastlake trim.
43. Superintendent of Schools in Madison County. Since Mr. Robbins there have been a variety of owners and occupants. Mrs. Peggy Counts stated that these houses were built prior to 1910 because of the accounts Jess Counts had related to her husband and her during the early years of their marriage. (Jess Counts was Peggy's father-in-law).










# MISSOURI OFFICE OF HISTORIC PRESERVATION

## ARCHITECTURAL/HISTORIC INVENTORY SURVEY FORM

G18

1. NO.		4. PRESENT LOCAL NAME(S) OR DESIGNATION(S) Counts House	
2. COUNTY Madison		5. OTHER NAME(S)	
3. LOCATION OF NEGATIVES			
6. SPECIFIC LEGAL LOCATION TOWNSHIP 33 RANGE 7E SECTION 8 IF CITY OR TOWN, STREET ADDRESS  208 E. College		16. THEMATIC CATEGORY	
7. CITY OR TOWN IF RURAL, VICINITY Fredericktown, MO		17. DATE(S) OR PERIOD 1929	
8. DESCRIPTION OF LOCATION   208 E College		18. STYLE OR DESIGN	
9. COORDINATES LAT LONG		19. ARCHITECT OR ENGINEER	
10. SITE ( ) BUILDING ( )		20. CONTRACTOR OR BUILDER Jeffrey Counts	
11. ON NATIONAL REGISTER YES ( ) NO ( )		21. ORIGINAL USE, IF APPARENT residence	
12. IS IT ELIGIBLE YES ( ) NO ( )		22. PRESENT USE residence	
13. PART OF ESTAB. DISTRICT YES ( ) NO ( )		23. OWNERSHIP PUBLIC ( ) PRIVATE (x)	
14. DISTRICT POTENTIAL YES (x) NO ( )		24. OWNER'S NAME AND ADDRESS IF KNOWN Helen B. Counts 208 E. College	
15. NAME OF ESTABLISHED DISTRICT		25. OPEN TO PUBLIC YES ( ) NO (x)	
42. FURTHER DESCRIPTION OF IMPORTANT FEATURES Gabled dormers with three small leaded glass windows, plain trim all windows having leading, concrete sills, exterior chimney right side open eaves. Porch across front with arch in center.		26. LOCAL CONTACT PERSON OR ORGANIZATION  H. & L. C.	
43. HISTORY AND SIGNIFICANCE House built from plan in book. Brick came from Miner Lbr Co. All wood came from SEars, Roebuck, Jeff Counts, Builder. Mr. Ramsey laid brick and did plaster work. Lot cleared in 1927, House was built with concrete walls and dirt floor, and wood furnace, later concrete floor poured, coal furnace.		27. OTHER SURVEY IN WHICH INCLUDED	
44. DESCRIPTION OF ENVIRONMENT AND OUTBUILDINGS Wooden One Car garage, shipboard gabled, concrete foundation. Built by Frank Pirtle		28. NO. OF STORIES 2	
45. SOURCES OF INFORMATION Helen Counts, Assessors Office Madison County, Honeycutt System #073.2-08-04-12-13		29. BASEMENT YES (x) NO ( )	
RETURN THIS FORM WHEN COMPLETED TO: OFFICE OF HISTORIC PRESERVATION IF ADDITIONAL SPACE IS NEEDED, ATTACH SEPARATE SHEET(S) TO THIS FORM		30. FOUNDATION MATERIAL concrete	
P.O. BOX 176 JEFFERSON CITY, MISSOURI 65102		31. WALL CONSTRUCTION brick	
		32. ROOF TYPE & MATERIAL gable/shingle	
		33. NO. OF BAYS WWDWW FRONT SIDE	
		34. WALL TREATMENT common bond	
		35. PLAN SHAPE rectangle	
		36. CHANGES ADDITION ( ) (EXPLAIN IN NO. 42) ALTERED ( ) MOVED ( )	
		37. CONDITION INTERIOR EXTERIOR good	
		38. PRESERVATION UNDERWAY YES ( ) NO (x)	
		39. ENDANGERED BY WHAT YES ( ) NO (x)	
		40. VISIBLE FROM PUBLIC ROAD YES (x) NO ( )	
		41. DISTANCE FORM AND FRONTAGE ON ROAD	
		PHOTO MUST BE PROVIDED	
		46. PREPARED BY Judie Dillow	
		47. ORGANIZATION H & L Comm	
		48. DATE 5-3-88	
		49. REVISION DATE(S)	



# MISSOURI OFFICE OF HISTORIC PRESERVATION

## ARCHITECTURAL/HISTORIC INVENTORY SURVEY FORM

L3

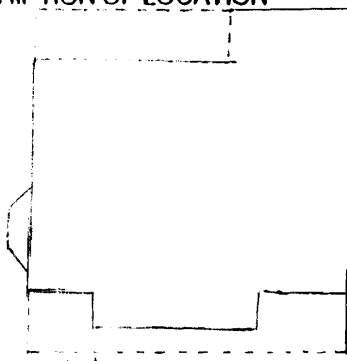
<b>1. NO.</b> <b>2. COUNTY</b> Madison <b>3. LOCATION OF NEGATIVES</b>		<b>4. PRESENT LOCAL NAME(S) OR DESIGNATION(S)</b> S. Stanfill <b>5. OTHER NAME(S)</b>	
<b>6. SPECIFIC LEGAL LOCATION</b> TOWNSHIP 33 RANGE 7E SECTION 08 IF CITY OR TOWN, STREET ADDRESS 209 E. College		<b>16. THEMATIC CATEGORY</b> <b>17. DATE(S) OR PERIOD</b> 1907 c <b>18. STYLE OR DESIGN</b> Queen Anne <b>19. ARCHITECT OR ENGINEER</b> <b>20. CONTRACTOR OR BUILDER</b> Counts Family <b>21. ORIGINAL USE, IF APPARENT</b> residence <b>22. PRESENT USE</b> rental apartments <b>23. OWNERSHIP</b> PUBLIC <input type="checkbox"/> PRIVATE <input checked="" type="checkbox"/> <b>24. OWNER'S NAME AND ADDRESS IF KNOWN</b> Sherri Stanfill Tucson, Ariz. <b>25. OPEN TO PUBLIC</b> YES <input type="checkbox"/> NO <input checked="" type="checkbox"/> <b>26. LOCAL CONTACT PERSON OR ORGANIZATION</b> H & L Comm <b>27. OTHER SURVEY IN WHICH INCLUDED</b>	
<b>7. CITY OR TOWN IF RURAL, VICINITY</b> Fredericktown, MO 63645 <b>8. DESCRIPTION OF LOCATION</b> 		<b>28. NO. OF STORIES</b> 2 1/2 <b>29. BASEMENT</b> YES <input type="checkbox"/> NO <input checked="" type="checkbox"/> <b>30. FOUNDATION MATERIAL</b> rock porch-brick <b>31. WALL CONSTRUCTION</b> frame <b>32. ROOF TYPE &amp; MATERIAL</b> high gable hipped asphalt shingle <b>33. NO. OF BAYS</b> WBWDWWW SIDE <b>34. WALL TREATMENT</b> wood drop siding <b>35. PLAN SHAPE</b> irregular <b>36. CHANGES (EXPLAIN IN NO. 42)</b> ADDITION <input type="checkbox"/> ALTERED <input type="checkbox"/> MOVED <input type="checkbox"/> <b>37. CONDITION</b> INTERIOR <input type="checkbox"/> EXTERIOR <input checked="" type="checkbox"/> good <b>38. PRESERVATION UNDERWAY</b> YES <input type="checkbox"/> NO <input checked="" type="checkbox"/> <b>39. ENDANGERED BY WHAT</b> YES <input type="checkbox"/> NO <input checked="" type="checkbox"/> <b>40. VISIBLE FROM PUBLIC ROAD</b> YES <input checked="" type="checkbox"/> NO <input type="checkbox"/> <b>41. DISTANCE FROM AND FRONTAGE ON ROAD</b>	
<b>9. COORDINATES</b> LAT LONG UTM <b>10. SITE ( ) BUILDING ( )</b> <b>STRUCTURE ( ) OBJECT ( )</b> <b>11. ON NATIONAL REGISTER</b> YES <input type="checkbox"/> NO <input checked="" type="checkbox"/> <b>12. IS IT ELIGIBLE</b> YES <input type="checkbox"/> NO <input checked="" type="checkbox"/> <b>13. PART OF ESTAB. DISTRICT</b> YES <input type="checkbox"/> NO <input checked="" type="checkbox"/> <b>14. DISTRICT POTENTIAL</b> YES <input type="checkbox"/> NO <input checked="" type="checkbox"/> <b>15. NAME OF ESTABLISHED DISTRICT</b>		<b>42. FURTHER DESCRIPTION OF IMPORTANT FEATURES</b> Upper floor gable has invivicated wood shingles. Gutters run around roof on top. Eastlake trim on circular porch. <b>43. HISTORY AND SIGNIFICANCE</b> The Counts family were builders and built this house along with several others on this street and are the same contractors or builders that built the Post Office, Miner Lumber Co. and the Town House Cafe. <b>44. DESCRIPTION OF ENVIRONMENT AND OUTBUILDINGS</b> Unattached frame garage to the west of the house.	

PHOTO MUST  
BE PROVIDED

**45. SOURCES OF INFORMATION** Peggy Counts 7/6/88  
 Assessors #07-3.2-08-04-13-03

**46. PREPARED BY**  
 Paula Shetley  
**47. ORGANIZATION**

RETURN THIS FORM WHEN COMPLETED TO: OFFICE OF HISTORIC PRESERVATION  
 IF ADDITIONAL SPACE IS NEEDED, ATTACH SEPARATE SHEET(S) TO THIS FORM  
 P.O. BOX 176  
 JEFFERSON CITY, MISSOURI 65102

H & L Comm  
**48. DATE** 6-15-88 **49. REVISION DATE(S)**

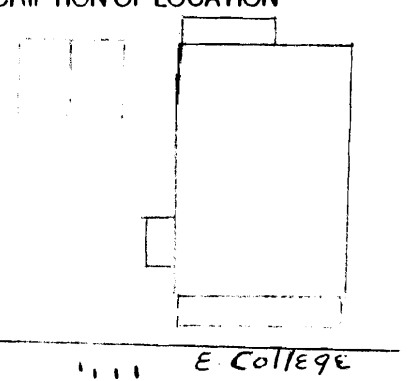




# MISSOURI OFFICE OF HISTORIC PRESERVATION

## ARCHITECTURAL/HISTORIC INVENTORY SURVEY FORM

G19

1. NO.		4. PRESENT LOCAL NAME(S) OR DESIGNATION(S) Jordan House	
2. COUNTY Madison		5. OTHER NAME(S)	
3. LOCATION OF NEGATIVES			
6. SPECIFIC LEGAL LOCATION TOWNSHIP <u>33N</u> RANGE <u>7E</u> SECTION <u>8</u> IF CITY OR TOWN, STREET ADDRESS 210 E. College		16. THEMATIC CATEGORY	
7. CITY OR TOWN IF RURAL, VICINITY Fredericktown, MO 63645		17. DATE(S) OR PERIOD 1925c	
8. DESCRIPTION OF LOCATION 		18. STYLE OR DESIGN Bungalow	
9. COORDINATES LAT LONG		19. ARCHITECT OR ENGINEER Frank Pirtle	
10. SITE ( ) BUILDING (x) STRUCTURE ( ) OBJECT ( )		20. CONTRACTOR OR BUILDER	
11. ON NATIONAL REGISTER YES ( ) NO ( )		21. ORIGINAL USE, IF APPARENT residence	
12. IS IT ELIGIBLE YES ( ) NO ( )		22. PRESENT USE residence	
13. PART OF ESTAB. DISTRICT YES ( ) NO (x)		23. OWNERSHIP PUBLIC ( ) PRIVATE (x)	
14. DISTRICT POTENTIAL YES (x) NO ( )		24. OWNER'S NAME AND ADDRESS IF KNOWN Eugene & Stella Jordan, 210 E. College Fredericktown	
15. NAME OF ESTABLISHED DISTRICT		25. OPEN TO PUBLIC YES ( ) NO (x)	
16. FURTHER DESCRIPTION OF IMPORTANT FEATURES Walled dormer on front of house w/gabled roof. 3 windows in dormer w/3 vertical panes in each. Aluminum siding on gable side eaves. Add on rear of house covered in aluminum siding.		26. LOCAL CONTACT PERSON OR ORGANIZATION H & L Comm	
17. HISTORY AND SIGNIFICANCE Built for John Mitchell. Pink Granite from Buck Mountain quarry. Same as granite for Catholic Church. Heavy equipment Salesman (road & farm equipment) Mitchells sold to Roma Watts who lived there in late 1950's until death. Willed house to Morris Parking. Sold to Joe Schulz there to Eddie Stacey, sold to Jordan.		27. OTHER SURVEY IN WHICH INCLUDED	
18. DESCRIPTION OF ENVIRONMENT AND OUTBUILDINGS double car garage already built here in 1929		28. NO. OF STORIES 1 1/2	
19. SOURCES OF INFORMATION Interviews with Reggie Graham, Bob Martin and Peggy Counts 7-3-88. Sanborn Map 1927.		29. BASEMENT YES (x) NO ( )	
20. RETURN THIS FORM WHEN COMPLETED TO: OFFICE OF HISTORIC PRESERVATION IF ADDITIONAL SPACE IS NEEDED, ATTACH SEPARATE SHEET(S) TO THIS FORM		30. FOUNDATION MATERIAL concrete	
21. OFFICE OF HISTORIC PRESERVATION P.O. BOX 176 JEFFERSON CITY, MISSOURI 65102		31. WALL CONSTRUCTION granite block	
22. PREPARED BY Paula Shetley		32. ROOF TYPE & MATERIAL gable/asphalt sh.	
23. ORGANIZATION H & L Comm		33. NO. OF BAYS WWDWW FRONT SIDE	
24. DATE 7/3/88		34. WALL TREATMENT granite	
25. REVISION DATE(S)		35. PLAN SHAPE rectangle	
26. PHOTO MUST BE PROVIDED		36. CHANGES ADDITION (x) (EXPLAIN IN ALTERED NO. 42) MOVED ( )	
27. CONDITION INTERIOR EXTERIOR good		37. PRESERVATION UNDERWAY YES ( ) NO (x)	
28. ENDANGERED BY WHAT YES ( ) NO (x)		38. VISIBLE FROM PUBLIC ROAD YES (x) NO ( )	
29. DISTANCE FORM AND FRONTAGE ON ROAD		39. PREPARED BY Paula Shetley	
30. ORGANIZATION H & L Comm		31. DATE 7/3/88	
32. REVISION DATE(S)		33. PHOTO MUST BE PROVIDED	





# MISSOURI OFFICE OF HISTORIC PRESERVATION

## ARCHITECTURAL/HISTORIC INVENTORY SURVEY FORM

L4

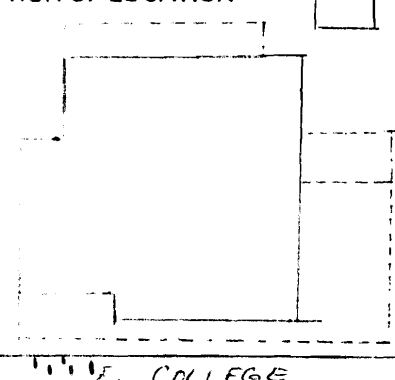
<b>1. NO.</b> 		<b>4. PRESENT LOCAL NAME(S) OR DESIGNATION(S)</b> T. Combs	
<b>2. COUNTY</b> Madison		<b>5. OTHER NAME(S)</b> Counts Home - Van Beak home	
<b>3. LOCATION OF NEGATIVES</b> 			
<b>6. SPECIFIC LEGAL LOCATION</b> TOWNSHIP 33N RANGE 7E SECTION 8 IF CITY OR TOWN, STREET ADDRESS 211 E. College		<b>16. THEMATIC CATEGORY</b> 	
<b>7. CITY OR TOWN IF RURAL, VICINITY</b> Fredericktown, MO		<b>17. DATE(S) OR PERIOD</b> 1910c	
<b>8. DESCRIPTION OF LOCATION</b> 		<b>18. STYLE OR DESIGN</b> Queen Anne	
<b>9. COORDINATES</b> LAT _____ LONG _____ UTM _____		<b>19. ARCHITECT OR ENGINEER</b> A. Counts	
<b>10. SITE ( ) BUILDING ( )</b> 		<b>20. CONTRACTOR OR BUILDER</b> residence	
<b>11. ON NATIONAL REGISTER YES ( ) NO ( )</b> 		<b>21. ORIGINAL USE, IF APPARENT</b> residence	
<b>12. IS IT ELIGIBLE YES ( ) NO ( )</b> 		<b>22. PRESENT USE</b> apartments	
<b>13. PART OF ESTAB. DISTRICT YES ( ) NO ( )</b> 		<b>23. OWNERSHIP</b> PUBLIC ( ) PRIVATE ( )	
<b>14. DISTRICT POTENTIAL YES ( ) NO ( )</b> 		<b>24. OWNER'S NAME AND ADDRESS IF KNOWN</b> T. Combs 211 E. College Fredericktown	
<b>15. NAME OF ESTABLISHED DISTRICT</b> 		<b>25. OPEN TO PUBLIC</b> YES ( ) NO ( )	
<b>42. FURTHER DESCRIPTION OF IMPORTANT FEATURES</b> Tower centered in front of house. A diamond shaped window in tower as well as next window over. Gutters on edge of roof. (cont. page)		<b>26. LOCAL CONTACT PERSON OR ORGANIZATION</b> H & L Comm	
<b>43. HISTORY AND SIGNIFICANCE</b> The Counts family who built this house also built the Post office. Miner Lumber Co. and Town House Cafe were also built by Counts. Mr. Van Beak taught Mr. Counts how to Barber and the Carolina Mill shop is now in that building.		<b>27. OTHER SURVEY IN WHICH INCLUDED</b> 	
<b>44. DESCRIPTION OF ENVIRONMENT AND OUTBUILDINGS</b> garage behind house		<b>28. NO. OF STORIES</b> 1 1/2	
<b>45. SOURCES OF INFORMATION</b> Peggy Counts 7/6/88 Assessors 07-3.2-08-04-13-02		<b>29. BASEMENT</b> YES ( ) NO ( )	
<b>46. PREPARED BY</b> Paula Shetley		<b>30. FOUNDATION MATERIAL</b> rock, concrete	
<b>47. ORGANIZATION</b> H & L Comm		<b>31. WALL CONSTRUCTION</b> frame	
<b>48. DATE</b> 7-6-88		<b>32. ROOF TYPE &amp; MATERIAL</b> gable/ash shingles	
<b>49. REVISION DATE(S)</b>		<b>33. NO. OF BAYS</b> WDW, WWW FRONT SIDE	
		<b>34. WALL TREATMENT</b> vertical wood siding	
		<b>35. PLAN SHAPE</b> irregular	
		<b>36. CHANGES (EXPLAIN IN NO. 42)</b> ADDITION ( ) ALTERED ( ) MOVED ( )	
		<b>37. CONDITION</b> INTERIOR _____ EXTERIOR good	
		<b>38. PRESERVATION UNDERWAY</b> YES ( ) NO ( )	
		<b>39. ENDANGERED BY WHAT</b> YES ( ) NO ( )	
		<b>40. VISIBLE FROM PUBLIC ROAD</b> YES ( ) NO ( )	
		<b>41. DISTANCE FORM AND FRONTAGE ON ROAD</b> 	

PHOTO MUST

BE PROVIDED

RETURN THIS FORM WHEN COMPLETED TO: OFFICE OF HISTORIC PRESERVATION  
 IF ADDITIONAL SPACE IS NEEDED, ATTACH SEPARATE SHEET(S) TO THIS FORM  
 P.O. BOX 176  
 JEFFERSON CITY, MISSOURI 65102

211 E. College  
L4 Continuation Page

42. The vertical wood siding is the distinctive feature and gives a Gothic appearance. The rounded porch and irregular shape place it more in the tradition of the Queen Anne style however.




214 East College  
G20 Continuation Page

34. brick asphalt siding.

# MISSOURI OFFICE OF HISTORIC PRESERVATION ARCHITECTURAL/HISTORIC INVENTORY SURVEY FORM

G20

1. NO.		4. PRESENT LOCAL NAME(S) OR DESIGNATION(S) McFarland-Smith Insurance	
2. COUNTY Madison		5. OTHER NAME(S) The Silhouette Beauty Shop	
3. LOCATION OF NEGATIVES			
6. SPECIFIC LEGAL LOCATION TOWNSHIP 33N RANGE 7E SECTION 8 IF CITY OR TOWN, STREET ADDRESS 214 E. College		16. THEMATIC CATEGORY	
7. CITY OR TOWN IF RURAL, VICINITY Fredericktown, MO		17. DATE(S) OR PERIOD 1940's	
8. DESCRIPTION OF LOCATION  E College		18. STYLE OR DESIGN bungalow	
9. COORDINATES LAT LONG		19. ARCHITECT OR ENGINEER	
10. SITE( ) BUILDING(x) STRUCTURE( ) OBJECT( )		20. CONTRACTOR OR BUILDER Truman LaBrot, Jr.	
11. ON NATIONAL REGISTER YES( ) NO( )		21. ORIGINAL USE, IF APPARENT Beauty Shop	
12. IS IT ELIGIBLE YES( ) NO( )		22. PRESENT USE Insurance Office	
13. PART OF ESTAB. DISTRICT YES( ) NO( )		23. OWNERSHIP PUBLIC( ) PRIVATE(x)	
14. DISTRICT POTENTIAL YES(x) NO( )		24. OWNER'S NAME AND ADDRESS IF KNOWN Buddy Smith 214 East College	
15. NAME OF ESTABLISHED DISTRICT		25. OPEN TO PUBLIC YES(x) NO( )	
16. FURTHER DESCRIPTION OF IMPORTANT FEATURES		26. LOCAL CONTACT PERSON OR ORGANIZATION H & L Comm	
17. HISTORY AND SIGNIFICANCE Truman and Jenny LaBrot built this. Nephew of Mr. Anthony. Through the years it has been Bob Fain residence, beauty shop, barber shop, typewriter shop and currently McFarland Smith Insurance.		27. OTHER SURVEY IN WHICH INCLUDED	
18. DESCRIPTION OF ENVIRONMENT AND OUTBUILDINGS No Outbuildings		28. NO. OF STORIES 1	
19. SOURCES OF INFORMATION Peggy Counts 7/14/88, Reggie Graham 7/13/88		29. BASEMENT YES( ) NO(x)	
20. RETURN THIS FORM WHEN COMPLETED TO: OFFICE OF HISTORIC PRESERVATION IF ADDITIONAL SPACE IS NEEDED, ATTACH SEPARATE SHEET(S) TO THIS FORM		30. FOUNDATION MATERIAL concrete	
21. OFFICE OF HISTORIC PRESERVATION P.O. BOX 176 JEFFERSON CITY, MISSOURI 65102		31. WALL CONSTRUCTION frame	
22. PREPARED BY Paula Shetley		32. ROOF TYPE & MATERIAL gable/asphalt shingle	
23. ORGANIZATION H & L Comm		33. NO. OF BAYS WWDWW FRONT SIDE	
24. DATE 7-13-88		34. WALL TREATMENT vert. siding front with	
25. REVISION DATE(S)		35. PLAN SHAPE rectangular	
26. PHOTO MUST BE PROVIDED		36. CHANGES (EXPLAIN IN NO. 42) ADDITION( ) ALTERED( ) MOVED( )	
27. CONDITION INTERIOR EXTERIOR good		37. PRESERVATION UNDERWAY YES( ) NO(x)	
28. ENDANGERED BY WHAT YES( ) NO(x)		38. VISIBLE FROM PUBLIC ROAD YES(x) NO( )	
29. DISTANCE FROM AND FRONTAGE ON ROAD		39. PREPARED BY Paula Shetley	
30. ORGANIZATION H & L Comm		31. DATE 7-13-88	
32. REVISION DATE(S)		33. PHOTO MUST BE PROVIDED	





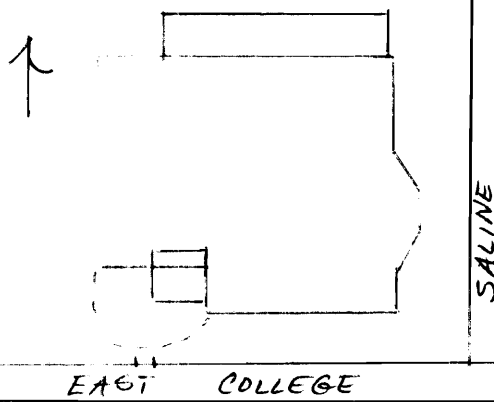
McFARLAND - SMITH  
INSURANCE AGCY

Member of  
CAMERON  
MUTUAL  
INSURANCE  
COMPANY

# MISSOURI OFFICE OF HISTORIC PRESERVATION ARCHITECTURAL/HISTORIC INVENTORY SURVEY FORM

G-21

1. NO.		4. PRESENT LOCAL NAME(S) OR DESIGNATION(S) G. Bowling	
2. COUNTY <u>Madison</u>		5. OTHER NAME(S) Anthony House	
3. LOCATION OF NEGATIVES			

6. SPECIFIC LEGAL LOCATION TOWNSHIP <u>33N</u> RANGE <u>7E</u> SECTION <u>8</u> IF CITY OR TOWN, STREET ADDRESS <u>218 E. College</u>		16. THEMATIC CATEGORY		28. NO. OF STORIES <u>2 1/2</u>	
7. CITY OR TOWN IF RURAL, VICINITY <u>Fredericktown</u>		17. DATE(S) OR PERIOD <u>1870c</u>		29. BASEMENT YES( ) NO (x)	
8. DESCRIPTION OF LOCATION 		18. STYLE OR DESIGN <u>Queen Anne</u>		30. FOUNDATION MATERIAL <u>rock/concrete/brick</u>	
		19. ARCHITECT OR ENGINEER		31. WALL CONSTRUCTION <u>brick</u>	
		20. CONTRACTOR OR BUILDER		32. ROOF TYPE & MATERIAL <u>gable/asph. (cont. page)</u>	
		21. ORIGINAL USE, IF APPARENT <u>residence</u>		33. NO. OF BAYS (cont. page) FRONT SIDE	
		22. PRESENT USE <u>residence</u>		34. WALL TREATMENT <u>common bond</u>	
		23. OWNERSHIP PUBLIC ( ) PRIVATE (x)		35. PLAN SHAPE <u>irregular</u>	
		24. OWNER'S NAME AND ADDRESS IF KNOWN <u>R. Bowling</u> <u>218 E. College</u> <u>Fredericktown</u>		36. CHANGES ADDITION( ) (EXPLAIN IN ALTERED (x) NO. 42) MOVED ( )	
9. COORDINATES UTM LAT LONG		25. OPEN TO PUBLIC YES( ) NO (x)		37. CONDITION INTERIOR EXTERIOR <u>fair</u>	
10. SITE( ) BUILDING(x) STRUCTURE( ) OBJECT( )		26. LOCAL CONTACT PERSON OR ORGANIZATION  <u>H. &amp; L. C.</u>		38. PRESERVATION UNDERWAY YES( ) NO(x)	
11. ON NATIONAL REGISTER YES( ) NO( )		27. OTHER SURVEY IN WHICH INCLUDED		39. ENDANGERED BY WHAT YES( ) NO(x)	
12. IS IT ELIGIBLE YES( ) NO( )				40. VISIBLE FROM PUBLIC ROAD YES(x) NO( )	
13. PART OF ESTAB. DISTRICT YES( ) NO(x)				41. DISTANCE FORM AND FRONTAGE ON ROAD	
14. DISTRICT POTENTIAL YES(x) NO( )					
15. NAME OF ESTABLISHED DISTRICT					

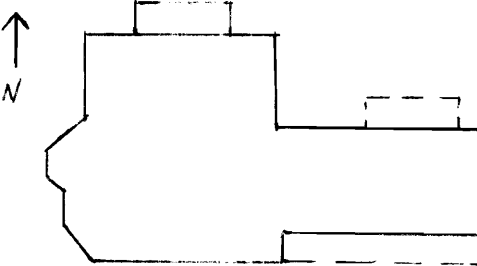
42. FURTHER DESCRIPTION OF IMPORTANT FEATURES Front facade appears to have been rebuilt or possibly cleaned at one time (color of bricks indicates something). Brick on corners in a quoin pattern. Every 8 rows is a header row. Behind bay area (cont. page):		PHOTO MUST BE PROVIDED	
43. HISTORY AND SIGNIFICANCE Judge Robert and Jenny Anthony lived in this house in the 1910's, 1920's and 1930's. Jenny's mom, Mrs. Wyley lived here also. The local story goes that Judge Anthony had enough political clout that the State always gave him #14 license plate. Through the years he lost this number to another lawyer and he became very (cont. page)			
44. DESCRIPTION OF ENVIRONMENT AND OUTBUILDINGS Borders central business district. Several outbuildings to the rear of the house. They are ship lap wood with corrugated metal roofs. One is a shed and the other a garage.			
45. SOURCES OF INFORMATION Sanborn Maps 1914, 1927 (earlier Sanborns do not cover this area). Interviews with Ruth Skaggs, Peggy Counts, Reggie Graham, Lillian Lacey, 7-11-88		46. PREPARED BY <u>Paula Shetley</u>	
		47. ORGANIZATION <u>H. &amp; L. C.</u>	
RETURN THIS FORM WHEN COMPLETED TO: OFFICE OF HISTORIC PRESERVATION IF ADDITIONAL SPACE IS NEEDED, ATTACH SEPARATE SHEET(S) TO THIS FORM		48. DATE <u>7-14-88</u>	
		49. REVISION DATE(S)	
		JEFFERSON CITY, MISSOURI 65102	

32. shingles over shake shingles.
33. wwdww,wdww,www
42. on east of house is a 1 story addition, possibly an enclosed porch. The door in this addition may lead to a cellar. This addition has round wood columns supporting the roof. There is a stained glass window over a plain glass sash. This has a shed type roof which goes into the 2 story part of the house which has a hip roof. On the front of the house is a 2 story round porch supported by round wood columns. Tongue and groove bead board is used on the ceiling of the porch. There is a tower inset in the center of L shape of the house. Eastlake trim on front gable eaves. Single arched lintels above 1/1 sash windows with wood sills. Wooden gutter type feature above gutters (possibly to deflect water into the gutter). There are two interior open stairways. One in the front and one in the rear of the house. There are 10-12 rooms. Original floor plan on house as indicated on Sanborn Maps is almost identical to what we see today.
- During the course of this survey several other interesting items concerning this house have come to light and further research will be done.
43. angry and apparently tried to get this number back. A Mrs. Moore lived here for a time. Descendants of Mrs. Moore (great-grand-daughter) owns it and lives in it now.



# MISSOURI OFFICE OF HISTORIC PRESERVATION ARCHITECTURAL/HISTORIC INVENTORY SURVEY FORM

H-5

1. NO.		4. PRESENT LOCAL NAME(S) OR DESIGNATION(S) Armen Pirtle House	
2. COUNTY Madison		5. OTHER NAME(S) Pirtle/Fadler House	
3. LOCATION OF NEGATIVES			
6. SPECIFIC LEGAL LOCATION TOWNSHIP 33N RANGE 7E SECTION 8 IF CITY OR TOWN, STREET ADDRESS 302 E. College		16. THEMATIC CATEGORY	28. NO. OF STORIES 2
7. CITY OR TOWN IF RURAL, VICINITY Fredericktown		17. DATE(S) OR PERIOD 1910c	29. BASEMENT YES ( ) NO (x)
8. DESCRIPTION OF LOCATION		18. STYLE OR DESIGN Queen Anne	30. FOUNDATION MATERIAL rock
 <p>East College</p>		19. ARCHITECT OR ENGINEER	31. WALL CONSTRUCTION frame
		20. CONTRACTOR OR BUILDER	32. ROOF TYPE & MATERIAL high gable/asphalt shingles
		21. ORIGINAL USE, IF APPARENT residence	33. NO. OF BAYS wwwdw, www FRONT SIDE
		22. PRESENT USE residence	34. WALL TREATMENT fiber board siding
9. COORDINATES UTM LAT LONG		23. OWNERSHIP PUBLIC ( ) PRIVATE (x)	35. PLAN SHAPE irregular
10. SITE ( ) BUILDING (x) STRUCTURE ( ) OBJECT ( )		24. OWNER'S NAME AND ADDRESS IF KNOWN Armen Pirtle 302 E. College Fredericktown	36. CHANGES ADDITION ( ) (EXPLAIN IN ALTERED (x) NO. 42) MOVED ( )
11. ON NATIONAL YES ( ) REGISTER NO ( )		25. OPEN TO PUBLIC YES ( ) NO (x)	37. CONDITION INTERIOR EXTERIOR good
12. IS IT YES ( ) ELIGIBLE NO ( )		26. LOCAL CONTACT PERSON OR ORGANIZATION H. & L. C.	38. PRESERVATION UNDERWAY YES ( ) NO (x)
13. PART OF YES ( ) ESTAB. DISTRICT NO (x)		27. OTHER SURVEY IN WHICH INCLUDED	39. ENDANGERED BY WHAT YES ( ) NO (x)
14. DISTRICT YES (x) POTENTIAL NO ( )			40. VISIBLE FROM YES (x) PUBLIC ROAD NO ( )
15. NAME OF ESTABLISHED DISTRICT			41. DISTANCE FORM AND FRONTAGE ON ROAD
42. FURTHER DESCRIPTION OF IMPORTANT FEATURES This house has been resided. The 2 story porch is supported by 3 square wooden columns. Chamfered southwest corner with decorative pendant.			PHOTO MUST BE PROVIDED
43. HISTORY AND SIGNIFICANCE May Corrigan lived here before Pirtles. She was related to the Corrigan that was the partner of Perry Johnson who owned the Plymouth-Dodge agency which was located where the Dollar Store is now. The house was lost during the depression. Frank Pirtle was Joy Fadler's father and lived here in the late 1930's until he died in			
44. DESCRIPTION OF ENVIRONMENT AND OUTBUILDINGS (cont. page) Garage behind house.			
45. SOURCES OF INFORMATION 1927 Sanborn Map. Oral interviews with George Knott, 7/11/88. Mrs. Troy Pirtle, 7/11/88 and Peggy Counts 7/8/88.			46. PREPARED BY Paula Shetley
RETURN THIS FORM WHEN COMPLETED TO: OFFICE OF HISTORIC PRESERVATION IF ADDITIONAL SPACE IS NEEDED, ATTACH SEPARATE SHEET(S) TO THIS FORM			47. ORGANIZATION H. & L. C.
P.O. BOX 176 JEFFERSON CITY, MISSOURI 65102			48. DATE 7-8-88
			49. REVISION DATE(S)



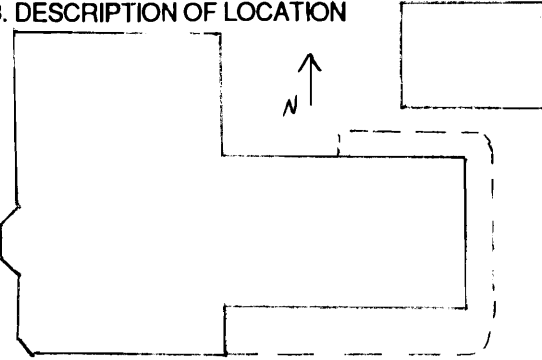
H-5 Continuation Page

43. in the 1960's. Mrs. Pirtle then lived there until she died.



# MISSOURI OFFICE OF HISTORIC PRESERVATION

## ARCHITECTURAL/HISTORIC INVENTORY SURVEY FORM

1. NO.		4. PRESENT LOCAL NAME(S) OR DESIGNATION(S) J. R. Halpin	
2. COUNTY Madison		5. OTHER NAME(S) Smith/Sample House	
3. LOCATION OF NEGATIVES			
6. SPECIFIC LEGAL LOCATION TOWNSHIP 33N RANGE 7E SECTION 8 IF CITY OR TOWN, STREET ADDRESS 306 E. College		16. THEMATIC CATEGORY	
7. CITY OR TOWN IF RURAL, VICINITY Fredericktown		17. DATE(S) OR PERIOD 1910	
8. DESCRIPTION OF LOCATION 		18. STYLE OR DESIGN Queen Anne	
		19. ARCHITECT OR ENGINEER	
		20. CONTRACTOR OR BUILDER	
		21. ORIGINAL USE, IF APPARENT residence	
		22. PRESENT USE residence	
		23. OWNERSHIP PUBLIC <input type="checkbox"/> PRIVATE <input checked="" type="checkbox"/>	
		24. OWNER'S NAME AND ADDRESS IF KNOWN J. R. Halpin 306 E. College Fredericktown	
		25. OPEN TO PUBLIC YES <input type="checkbox"/> NO <input checked="" type="checkbox"/>	
		26. LOCAL CONTACT PERSON OR ORGANIZATION H. & L. C.	
		27. OTHER SURVEY IN WHICH INCLUDED	
9. COORDINATES LAT LONG		28. NO. OF STORIES 2	
10. SITE <input type="checkbox"/> BUILDING <input checked="" type="checkbox"/> STRUCTURE <input type="checkbox"/> OBJECT <input type="checkbox"/>		29. BASEMENT YES <input checked="" type="checkbox"/> NO <input type="checkbox"/>	
11. ON NATIONAL REGISTER YES <input type="checkbox"/> NO <input type="checkbox"/>		30. FOUNDATION MATERIAL rock	
12. IS IT ELIGIBLE YES <input type="checkbox"/> NO <input type="checkbox"/>		31. WALL CONSTRUCTION frame	
13. PART OF ESTAB. DISTRICT YES <input type="checkbox"/> NO <input checked="" type="checkbox"/>		32. ROOF TYPE & MATERIAL med. gable/asphalt shingles	
14. DISTRICT POTENTIAL YES <input checked="" type="checkbox"/> NO <input type="checkbox"/>		33. NO. OF BAYS FRONT SIDE	
15. NAME OF ESTABLISHED DISTRICT		34. WALL TREATMENT lap siding	
		35. PLAN SHAPE irregular	
		36. CHANGES (EXPLAIN IN NO. 42) ADDITION <input type="checkbox"/> ALTERED <input type="checkbox"/> MOVED <input type="checkbox"/>	
		37. CONDITION INTERIOR EXTERIOR fair	
		38. PRESERVATION UNDERWAY YES <input type="checkbox"/> NO <input checked="" type="checkbox"/>	
		39. ENDANGERED BY WHAT YES <input type="checkbox"/> NO <input checked="" type="checkbox"/>	
		40. VISIBLE FROM PUBLIC ROAD YES <input checked="" type="checkbox"/> NO <input type="checkbox"/>	
		41. DISTANCE FORM AND FRONTAGE ON ROAD	
42. FURTHER DESCRIPTION OF IMPORTANT FEATURES Decorative front gable with Eastlake trim on Chamfered Southwest corner. Original rounded porch roof still intact. This wraps around east end of house.		PHOTO MUST BE PROVIDED	
43. HISTORY AND SIGNIFICANCE John and Camelia Smith came from Patton, Missouri around 1912. It is not sure if the house was bought or built by the Smiths. The house went to Ada (Smith) Sample (daughter) until 1964. Then her daughter, Ethel Sample Wilson Warren had it till her death in 1983. Her daughter, Marie Wilson Temple had it until sold to (cont. page)			
44. DESCRIPTION OF ENVIRONMENT AND OUTBUILDINGS 2 car garage located to the east and rear of house.			
45. SOURCES OF INFORMATION 1927 Sanborn Map. Oral interviews with George Khott, 7/11/88 and Ruth Sample Dees, 7/11/88. Photo showing Sample-Smith General Store on E. Main in possession of Ruth Dees.		46. PREPARED BY Paula Shetley	
RETURN THIS FORM WHEN COMPLETED TO: OFFICE OF HISTORIC PRESERVATION IF ADDITIONAL SPACE IS NEEDED, ATTACH SEPARATE SHEET(S) TO THIS FORM		47. ORGANIZATION H. & L. C.	
		48. DATE 7-8-88	
		49. REVISION DATE(S)	

H-6 Continuation Page

43. the Halpins in 1985-86. The original owners of the house owned the Sample-Smith General Store on East Main where Jones Circle Auto is now.

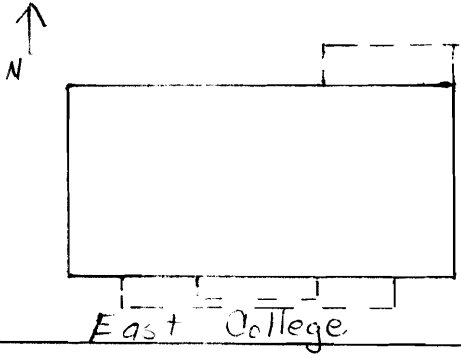




# MISSOURI OFFICE OF HISTORIC PRESERVATION

## ARCHITECTURAL/HISTORIC INVENTORY SURVEY FORM

H-7

1. NO.		4. PRESENT LOCAL NAME(S) OR DESIGNATION(S) F. Hale	
2. COUNTY Madison		5. OTHER NAME(S) Smith/Sample House	
3. LOCATION OF NEGATIVES			
6. SPECIFIC LEGAL LOCATION TOWNSHIP 33N RANGE 7E SECTION 8 IF CITY OR TOWN, STREET ADDRESS 314 E. College		16. THEMATIC CATEGORY	
7. CITY OR TOWN IF RURAL, VICINITY Fredericktown		17. DATE(S) OR PERIOD 1910c	
8. DESCRIPTION OF LOCATION 		18. STYLE OR DESIGN Eastlake I House	
9. COORDINATES LAT LONG		19. ARCHITECT OR ENGINEER	
10. SITE( ) BUILDING( )		20. CONTRACTOR OR BUILDER	
11. ON NATIONAL REGISTER YES( ) NO( )		21. ORIGINAL USE, IF APPARENT residence	
12. IS IT ELIGIBLE YES( ) NO( )		22. PRESENT USE residence	
13. PART OF ESTAB. DISTRICT YES( ) NO( )		23. OWNERSHIP PUBLIC ( ) PRIVATE (x)	
14. DISTRICT POTENTIAL YES( ) NO( )		24. OWNER'S NAME AND ADDRESS IF KNOWN F. Hale 314 E. College Fredericktown	
15. NAME OF ESTABLISHED DISTRICT		25. OPEN TO PUBLIC YES( ) NO( )	
		26. LOCAL CONTACT PERSON OR ORGANIZATION H. & L. C.	
		27. OTHER SURVEY IN WHICH INCLUDED	
		28. NO. OF STORIES 2	
		29. BASEMENT YES( ) NO( )	
		30. FOUNDATION MATERIAL stone	
		31. WALL CONSTRUCTION frame	
		32. ROOF TYPE & MATERIAL med gable/asphalt shingles	
		33. NO. OF BAYS wdw, wdw FRONT SIDE	
		34. WALL TREATMENT 4" wood lap siding	
		35. PLAN SHAPE rectangular	
		36. CHANGES ADDITION( ) (EXPLAIN IN ALTERED ) NO.42 MOVED ( )	
		37. CONDITION INTERIOR EXTERIOR fair	
		38. PRESERVATION UNDERWAY YES( ) NO( )	
		39. ENDANGERED BY WHAT YES( ) NO( )	
		40. VISIBLE FROM PUBLIC ROAD YES( ) NO( )	
		41. DISTANCE FORM AND FRONTAGE ON ROAD	
42. FURTHER DESCRIPTION OF IMPORTANT FEATURES Imbricated shingles decorate the front gable which forms the roof of the smaller second story porch which sits atop the pent roof of the first story porch. (cont. page)			
43. HISTORY AND SIGNIFICANCE The house was built for George Smith, son of John and Camelia Smith. Oral interviews indicate construction around 1900. He owned a store with E. A. Sample (Ada's husband). They later bought into the Fredericktown Milling Company. The story passed down in the Sample family is that there was a little house behind one of the (cont. page)			
44. DESCRIPTION OF ENVIRONMENT AND OUTBUILDINGS No outbuildings.			
45. SOURCES OF INFORMATION 1927 Sanborn Map. Oral interviews with George Knott, 7/11/88 and Ruth Sample Dees, 7/11/88.		46. PREPARED BY Paula Shetley	
RETURN THIS FORM WHEN COMPLETED TO: OFFICE OF HISTORIC PRESERVATION IF ADDITIONAL SPACE IS NEEDED, ATTACH SEPARATE SHEET(S) TO THIS FORM		47. ORGANIZATION H. & L. C.	
		48. DATE 7-8-88	
		49. REVISION DATE(S)	

H-7 Continuation Page

42. Eastlake trim surrounds both porches. Some features of stick style. One-half of one porch column has been removed. Glass transoms with 2 lights over both doors appear to be etched glass. Front gable has decorative fascia board. Internal end chimneys. The 2/2 windows have been retained.
43. Sample houses and black people were supposed to have lived there. They were thought to have assisted in the workings of the property or possibly worked in the mines. This was very unclear other than the fact that they occupied the small house.




# MISSOURI OFFICE OF HISTORIC PRESERVATION

## ARCHITECTURAL/HISTORIC INVENTORY SURVEY FORM

H-8

1. NO.	4. PRESENT LOCAL NAME(S) OR DESIGNATION(S) Ira Barber
2. COUNTY Madison	5. OTHER NAME(S) Bloomer House
3. LOCATION OF NEGATIVES	

6. SPECIFIC LEGAL LOCATION TOWNSHIP 33N RANGE 7E SECTION 8 IF CITY OR TOWN, STREET ADDRESS 318 E. College	16. THEMATIC CATEGORY	28. NO. OF STORIES 1
7. CITY OR TOWN IF RURAL, VICINITY Fredericktown	17. DATE(S) OR PERIOD 1910c	29. BASEMENT YES( ) NO( ) partial
8. DESCRIPTION OF LOCATION 	18. STYLE OR DESIGN L shaped folk	30. FOUNDATION MATERIAL rock coarsed
	19. ARCHITECT OR ENGINEER	31. WALL CONSTRUCTION frame
	20. CONTRACTOR OR BUILDER	32. ROOF TYPE & MATERIAL gable/asphalt shingles
	21. ORIGINAL USE, IF APPARENT residence	33. NO. OF BAYS wdww FRONT SIDE
	22. PRESENT USE residence	34. WALL TREATMENT vinyl siding
	23. OWNERSHIP PUBLIC ( ) PRIVATE (x)	35. PLAN SHAPE L
	24. OWNER'S NAME AND ADDRESS IF KNOWN Ira Barber 318 E. College Fredericktown	36. CHANGES ADDITION( ) (EXPLAIN IN ALTERED ) NO. 42) MOVED ( )
9. COORDINATES UTM LAT LONG	25. OPEN TO PUBLIC YES( ) NO (x)	37. CONDITION INTERIOR good EXTERIOR good
10. SITE( ) BUILDING(x) STRUCTURE( ) OBJECT( )	26. LOCAL CONTACT PERSON OR ORGANIZATION H. & L. C.	38. PRESERVATION UNDERWAY YES( ) NO(x)
11. ON NATIONAL REGISTER YES( ) NO( )	27. OTHER SURVEY IN WHICH INCLUDED	39. ENDANGERED BY WHAT YES( ) NO(x)
12. IS IT ELIGIBLE YES( ) NO( )		40. VISIBLE FROM PUBLIC ROAD YES(x) NO( )
13. PART OF ESTAB. DISTRICT YES( ) NO(x)		41. DISTANCE FORM AND FRONTAGE ON ROAD
14. DISTRICT POTENTIAL YES(x) NO( )		
15. NAME OF ESTABLISHED DISTRICT		

42. FURTHER DESCRIPTION OF IMPORTANT FEATURES Circles in squares decorating fascia boards on front gable. From front this house looks like a 1 story, however, west side shows an exposed basement. The attached carport is located on this west side. (cont. page)

PHOTO MUST

BE PROVIDED

43. HISTORY AND SIGNIFICANCE Bloomer family lived here in early 1910's. They owned the Bloomer Bottling Works in Fredericktown. They also owned the picture show. George Graham lived here in the late 1910's - 1920's. Ira Barber moved here in 1942 and remains today.

44. DESCRIPTION OF ENVIRONMENT AND OUTBUILDINGS Attached carport on west side of house.

45. SOURCES OF INFORMATION Sanborn Map 1927. Oral interviews with Peggy Counts, 7/8/88 and Ira Barber, 7/12/88.

46. PREPARED BY  
Paula Shetley

47. ORGANIZATION  
H. & L. C.

RETURN THIS FORM WHEN COMPLETED TO: OFFICE OF HISTORIC PRESERVATION  
IF ADDITIONAL SPACE IS NEEDED, ATTACH SEPARATE SHEET(S) TO THIS FORM  
P.O. BOX 176  
JEFFERSON CITY, MISSOURI 65102

48. DATE 7-12-88  
49. REVISION DATE(S)

H-8 Continuation Page

42. The front gable has decorative trim on fascia board. The foundation rock came from the John Gillam property.

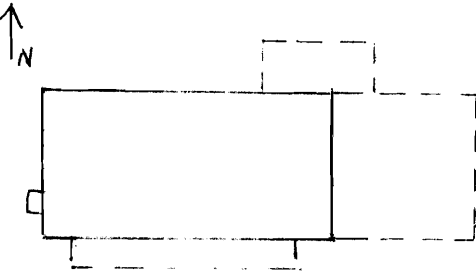


Marion S. 812



# MISSOURI OFFICE OF HISTORIC PRESERVATION ARCHITECTURAL/HISTORIC INVENTORY SURVEY FORM

H-9

1. NO.		4. PRESENT LOCAL NAME(S) OR DESIGNATION(S) Charley Johnson	
2. COUNTY Madison		5. OTHER NAME(S) Caruthers House	
3. LOCATION OF NEGATIVES			
6. SPECIFIC LEGAL LOCATION TOWNSHIP 33N RANGE 7E SECTION 8 IF CITY OR TOWN, STREET ADDRESS 400 East College		16. THEMATIC CATEGORY	
7. CITY OR TOWN IF RURAL, VICINITY Fredericktown		17. DATE(S) OR PERIOD 1920c	
8. DESCRIPTION OF LOCATION		18. STYLE OR DESIGN Side gable folk	
		19. ARCHITECT OR ENGINEER	
		20. CONTRACTOR OR BUILDER	
		21. ORIGINAL USE, IF APPARENT residence	
		22. PRESENT USE residence	
9. COORDINATES UTM LAT LONG		23. OWNERSHIP PUBLIC ( ) PRIVATE (x)	
10. SITE ( ) BUILDING(x) STRUCTURE ( ) OBJECT ( )		24. OWNER'S NAME AND ADDRESS IF KNOWN Charley & Hazel Johnson 400 E. College, Fredericktown	
11. ON NATIONAL REGISTER YES ( ) NO ( )		25. OPEN TO PUBLIC YES ( ) NO (x)	
12. IS IT ELIGIBLE YES ( ) NO ( )		26. LOCAL CONTACT PERSON OR ORGANIZATION H. & L. C.	
13. PART OF ESTAB. DISTRICT YES ( ) NO (x)		27. OTHER SURVEY IN WHICH INCLUDED	
14. DISTRICT POTENTIAL YES (x) NO ( )			
15. NAME OF ESTABLISHED DISTRICT		28. NO. OF STORIES 1	
		29. BASEMENT YES (x) NO ( )	
		30. FOUNDATION MATERIAL concrete	
		31. WALL CONSTRUCTION frame	
		32. ROOF TYPE & MATERIAL gable/asphalt shingles	
		33. NO. OF BAYS w/dw FRONT SIDE	
		34. WALL TREATMENT fiber board siding	
		35. PLAN SHAPE rectangular	
		36. CHANGES ADDITION ( ) (EXPLAIN IN NO. 42) ALTERED (x) MOVED ( )	
		37. CONDITION INTERIOR good EXTERIOR good	
		38. PRESERVATION UNDERWAY YES ( ) NO (x)	
		39. ENDANGERED BY WHAT YES ( ) NO (x)	
		40. VISIBLE FROM PUBLIC ROAD YES (x) NO ( )	
		41. DISTANCE FORM AND FRONTAGE ON ROAD	
42. FURTHER DESCRIPTION OF IMPORTANT FEATURES Dormer is centered on front roof of structure. Porch and carport has wooden railings. Large modern carport added.		PHOTO MUST BE PROVIDED	

43. HISTORY AND SIGNIFICANCE Original house on this site burned and this structure was built. Mrs. Caruthers lived here in 1930's, 40's and 50's. A Mrs. Cox lived here after the Caruthers.

## 44. DESCRIPTION OF ENVIRONMENT AND OUTBUILDINGS

No outbuildings.

45. SOURCES OF INFORMATION Sanborn Map 1927. Oral interviews with George Knott and Mary Jeffery, 7/11/88. Peggy Counts, 7/14/88.

46. PREPARED BY  
Paula Shetley

47. ORGANIZATION  
H. & L. C.

RETURN THIS FORM WHEN COMPLETED TO: OFFICE OF HISTORIC PRESERVATION  
IF ADDITIONAL SPACE IS NEEDED, ATTACH SEPARATE SHEET(S) TO THIS FORM  
P.O. BOX 176  
JEFFERSON CITY, MISSOURI 65102

48. DATE  
7-9-88  
49. REVISION  
DATE(S)

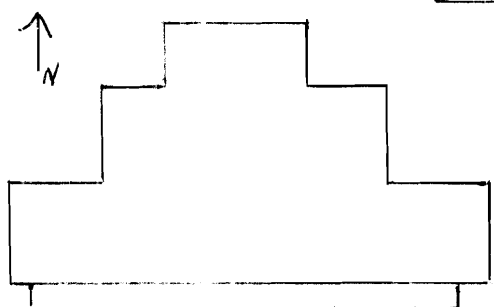


# MISSOURI OFFICE OF HISTORIC PRESERVATION

## ARCHITECTURAL/HISTORIC INVENTORY SURVEY FORM

H-10

1. NO.	4. PRESENT LOCAL NAME(S) OR DESIGNATION(S)
2. COUNTY <u>Madison</u>	<u>V. Patterson</u>
3. LOCATION OF NEGATIVES	5. OTHER NAME(S)
	<u>Westerman House</u>

6. SPECIFIC LEGAL LOCATION TOWNSHIP <u>33N</u> RANGE <u>7E</u> SECTION <u>8</u> IF CITY OR TOWN, STREET ADDRESS <u>402 E. College</u>	16. THEMATIC CATEGORY	28. NO. OF STORIES <u>1</u>
7. CITY OR TOWN IF RURAL, VICINITY <u>Fredericktown</u>	17. DATE(S) OR PERIOD <u>1910c</u>	29. BASEMENT YES( ) NO( <u>x</u> )
8. DESCRIPTION OF LOCATION	18. STYLE OR DESIGN <u>Altered side gable</u>	30. FOUNDATION MATERIAL (cont. page)
	19. ARCHITECT OR ENGINEER	31. WALL CONSTRUCTION <u>frame</u>
	20. CONTRACTOR OR BUILDER	32. ROOF TYPE & MATERIAL (cont. page)
	21. ORIGINAL USE, IF APPARENT <u>residence</u>	33. NO. OF BAYS FRONT SIDE <u>wdddw</u>
	22. PRESENT USE <u>residence</u>	34. WALL TREATMENT <u>wood lap siding</u>
	23. OWNERSHIP PUBLIC ( ) PRIVATE ( <u>x</u> )	35. PLAN SHAPE <u>irregular</u>
	24. OWNER'S NAME AND ADDRESS IF KNOWN <u>V. Patterson</u> <u>402 E. College</u> <u>Fredericktown</u>	36. CHANGES ADDITION( ) (EXPLAIN IN ALTERED NO. 42) MOVED ( )
9. COORDINATES UTM LAT LONG	25. OPEN TO PUBLIC YES( ) NO ( <u>x</u> )	37. CONDITION INTERIOR <u>good</u> EXTERIOR <u>good</u>
10. SITE( ) BUILDING( <u>x</u> ) STRUCTURE( ) OBJECT( )	26. LOCAL CONTACT PERSON OR ORGANIZATION <u>H. &amp; L. C.</u>	38. PRESERVATION UNDERWAY YES( ) NO( <u>x</u> )
11. ON NATIONAL REGISTER YES( ) NO( )	27. OTHER SURVEY IN WHICH INCLUDED	39. ENDANGERED BY WHAT YES( ) NO( <u>x</u> )
12. IS IT ELIGIBLE YES( ) NO( )		40. VISIBLE FROM PUBLIC ROAD YES( <u>x</u> ) NO( )
13. PART OF ESTAB. DISTRICT YES( ) NO( <u>x</u> )		41. DISTANCE FORM AND FRONTAGE ON ROAD
14. DISTRICT POTENTIAL YES( <u>x</u> ) NO( )		
15. NAME OF ESTABLISHED DISTRICT		

42. FURTHER DESCRIPTION OF IMPORTANT FEATURES 4/1 windows on front with 1/1 sash in other windows. Porch concrete and wood pillars supporting shed type roof. Walled gable dormer with solid paneled window.

PHOTO MUST

BE PROVIDED

43. HISTORY AND SIGNIFICANCE The Westerman family owned Westerman Grocery Store located on S. Mine La Motte where Price's Dress Shop was and a Video rental business is now.

44. DESCRIPTION OF ENVIRONMENT AND OUTBUILDINGS Old shed covered with vertical board. It has a metal roof and a medium 6 pane window in center of shed.

45. SOURCES OF INFORMATION Sanborn Map 1927. Oral interviews with Peggy Counts, George Knott, Mary Jeffery, 7/11/88.

46. PREPARED BY  
Paula Shetley

47. ORGANIZATION  
H. & L. C.

RETURN THIS FORM WHEN COMPLETED TO: OFFICE OF HISTORIC PRESERVATION  
IF ADDITIONAL SPACE IS NEEDED, ATTACH SEPARATE SHEET(S) TO THIS FORM  
P.O. BOX 176  
JEFFERSON CITY, MISSOURI 65102

48. DATE  
7-11-88

49. REVISION  
DATE(S)

H-10 Continuation Page

- 30. Rock covered in front with cement.
- 32. cross gable with hip peak in middle of house with decorative lap siding.

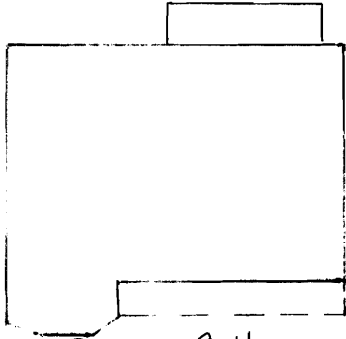




# MISSOURI OFFICE OF HISTORIC PRESERVATION ARCHITECTURAL/HISTORIC INVENTORY SURVEY FORM

H-11

1. NO.	4. PRESENT LOCAL NAME(S) OR DESIGNATION(S) P. Hale
2. COUNTY Madison	5. OTHER NAME(S) Wulfert House
3. LOCATION OF NEGATIVES	

6. SPECIFIC LEGAL LOCATION TOWNSHIP 33N RANGE 7E SECTION 8 IF CITY OR TOWN, STREET ADDRESS 404 E. College	16. THEMATIC CATEGORY	28. NO. OF STORIES 2
7. CITY OR TOWN IF RURAL, VICINITY Fredericktown	17. DATE(S) OR PERIOD 1910c	29. BASEMENT YES( ) NO (x)
8. DESCRIPTION OF LOCATION 	18. STYLE OR DESIGN Queen Anne	30. FOUNDATION MATERIAL stone
	19. ARCHITECT OR ENGINEER	31. WALL CONSTRUCTION frame
	20. CONTRACTOR OR BUILDER	32. ROOF TYPE & MATERIAL multi-gable/ashpalt shingles
	21. ORIGINAL USE, IF APPARENT residence	33. NO. OF BAYS FRONT SIDE
	22. PRESENT USE residence	34. WALL TREATMENT Asbestos shingles
	23. OWNERSHIP PUBLIC ( ) PRIVATE (x)	35. PLAN SHAPE irregular
	24. OWNER'S NAME AND ADDRESS IF KNOWN P. Hale 404 E. College Fredericktown	36. CHANGES ADDITION( ) (EXPLAIN IN ALTERED ) NO.42) MOVED ( )
9. COORDINATES LAT LONG UTM	25. OPEN TO PUBLIC YES( ) NO (x)	37. CONDITION INTERIOR EXTERIOR poor
10. SITE( ) BUILDING(x) STRUCTURE( ) OBJECT( )	26. LOCAL CONTACT PERSON OR ORGANIZATION H. & L. C.	38. PRESERVATION UNDERWAY YES( ) NO (x)
11. ON NATIONAL REGISTER YES( ) NO( )	27. OTHER SURVEY IN WHICH INCLUDED	39. ENDANGERED BY WHAT YES( ) NO (x)
12. IS IT ELIGIBLE YES( ) NO( )		40. VISIBLE FROM PUBLIC ROAD YES(x) NO( )
13. PART OF ESTAB. DISTRICT YES( ) NO( )		41. DISTANCE FORM AND FRONTAGE ON ROAD
14. DISTRICT POTENTIAL YES(x) NO( )		
15. NAME OF ESTABLISHED DISTRICT		

42. FURTHER DESCRIPTION OF IMPORTANT FEATURES Multi-gabled roof. Upstairs window has stained glass squares around a piece of solid glass. (This window is in the gable end). 2/2 wood framed (cont. page)

PHOTO MUST

BE PROVIDED

43. HISTORY AND SIGNIFICANCE First appears on 1927 Sanborn Map but oral interviews indicate the building is older. Before 1929 the Wulfert family lived here. (Elmer Wulfert lived here as a boy). It has been the Homer Hale residence from the 1950's till present.

## 44. DESCRIPTION OF ENVIRONMENT AND OUTBUILDINGS

No outbuildings.

45. SOURCES OF INFORMATION Sanborn Map, 1927. Oral interviews with George Knott and Mary Lue Knott, 7-11-88. Peggy Counts, 7/8/88 and Mary Jeffery 7/12/88.

46. PREPARED BY  
Paula Shetley

47. ORGANIZATION  
H. & L. C.

RETURN THIS FORM WHEN COMPLETED TO: OFFICE OF HISTORIC PRESERVATION  
IF ADDITIONAL SPACE IS NEEDED, ATTACH SEPARATE SHEET(S) TO THIS FORM  
P.O. BOX 176  
JEFFERSON CITY, MISSOURI 65102

48. DATE  
7-9-88

49. REVISION  
DATE(S)

H-11 Continuation Page

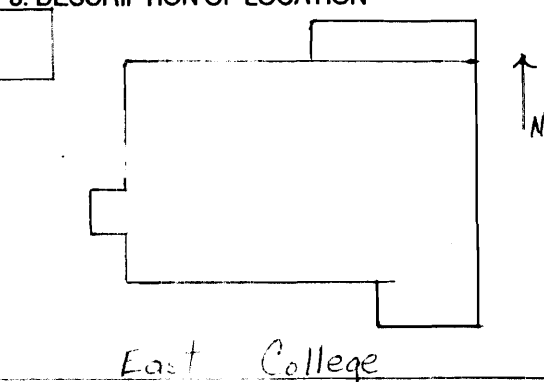
42. windows with aluminum storm sash. First floor corners of extended front gable are chamfered to form bay window effect.



# MISSOURI OFFICE OF HISTORIC PRESERVATION

## ARCHITECTURAL/HISTORIC INVENTORY SURVEY FORM

H-12

1. NO.		4. PRESENT LOCAL NAME(S) OR DESIGNATION(S) K. Chapman	
2. COUNTY Madison		5. OTHER NAME(S) Cline and King family home	
3. LOCATION OF NEGATIVES			
6. SPECIFIC LEGAL LOCATION TOWNSHIP <u>33N</u> RANGE <u>E</u> SECTION <u>8</u> IF CITY OR TOWN, STREET ADDRESS <u>408 E. College</u>		16. THEMATIC CATEGORY	
7. CITY OR TOWN IF RURAL, VICINITY Fredericktown		17. DATE(S) OR PERIOD 1920c	
8. DESCRIPTION OF LOCATION 		18. STYLE OR DESIGN altered Princess Anne	
		19. ARCHITECT OR ENGINEER	
		20. CONTRACTOR OR BUILDER	
		21. ORIGINAL USE, IF APPARENT residence	
		22. PRESENT USE residence	
		23. OWNERSHIP PUBLIC <input type="checkbox"/> PRIVATE <input checked="" type="checkbox"/>	
		24. OWNER'S NAME AND ADDRESS IF KNOWN K. Chapman 408 E. College Fredericktown	
9. COORDINATES LAT LONG		25. OPEN TO PUBLIC YES <input checked="" type="checkbox"/> NO <input type="checkbox"/>	
10. SITE <input type="checkbox"/> BUILDING <input checked="" type="checkbox"/> STRUCTURE <input type="checkbox"/> OBJECT <input type="checkbox"/>		26. LOCAL CONTACT PERSON OR ORGANIZATION H. & L. C.	
11. ON NATIONAL REGISTER YES <input type="checkbox"/> NO <input type="checkbox"/>		27. OTHER SURVEY IN WHICH INCLUDED	
12. IS IT ELIGIBLE YES <input type="checkbox"/> NO <input type="checkbox"/>			
13. PART OF ESTAB. DISTRICT YES <input type="checkbox"/> NO <input checked="" type="checkbox"/>			
14. DISTRICT POTENTIAL YES <input checked="" type="checkbox"/> NO <input type="checkbox"/>			
15. NAME OF ESTABLISHED DISTRICT			
42. FURTHER DESCRIPTION OF IMPORTANT FEATURES Add on in rear has shed type roof. Originally had a rounded porch on front and eastern side. After fire at 410 E. College, in the early 1930's and 1940's, the (cont. page)		PHOTO MUST BE PROVIDED	

43. HISTORY AND SIGNIFICANCE In the early 1940's a Cline family lived here. Walter King bought the house in 1940's and lived there till mid 1960's. 1970's Jim Waganer bought it and it was modified then slightly.

### 44. DESCRIPTION OF ENVIRONMENT AND OUTBUILDINGS

A garage is west of the house.

45. SOURCES OF INFORMATION 1927 Sanborn Map. Oral interviews with George Knott, 7/11/88. 1987 Community Directory.

46. PREPARED BY  
Paula Shetley

47. ORGANIZATION  
H. & L. C.

RETURN THIS FORM WHEN COMPLETED TO: OFFICE OF HISTORIC PRESERVATION  
IF ADDITIONAL SPACE IS NEEDED, ATTACH SEPARATE SHEET(S) TO THIS FORM  
P.O. BOX 176  
JEFFERSON CITY, MISSOURI 65102

48. DATE  
7-2-88

49. REVISION  
DATE(S)



H-12 Continuation Page

42. porch was scorched, torn off and reconstructed similar to what we say today. Addition on back of house has a shed type roof.




# MISSOURI OFFICE OF HISTORIC PRESERVATION

## ARCHITECTURAL/HISTORIC INVENTORY SURVEY FORM

H-13

1. NO.		4. PRESENT LOCAL NAME(S) OR DESIGNATION(S) S. Queener and E. Vance	
2. COUNTY Madison		5. OTHER NAME(S)	
3. LOCATION OF NEGATIVES			

6. SPECIFIC LEGAL LOCATION TOWNSHIP 33N RANGE 7E SECTION 8 IF CITY OR TOWN, STREET ADDRESS 410 E. College		16. THEMATIC CATEGORY		28. NO. OF STORIES 1	
7. CITY OR TOWN IF RURAL, VICINITY Fredericktown		17. DATE(S) OR PERIOD 1970c		29. BASEMENT YES(x) NO ( )	
8. DESCRIPTION OF LOCATION   East College		18. STYLE OR DESIGN Contemporary		30. FOUNDATION MATERIAL concrete	
		19. ARCHITECT OR ENGINEER		31. WALL CONSTRUCTION frame	
		20. CONTRACTOR OR BUILDER Goff Holmes		32. ROOF TYPE & MATERIAL gable/asphalt shingles	
		21. ORIGINAL USE, IF APPARENT residence		33. NO. OF BAYS wwdww FRONT SIDE	
		22. PRESENT USE residence		34. WALL TREATMENT brick vener front/stretcher	
		23. OWNERSHIP PUBLIC ( ) PRIVATE (x)		35. PLAN SHAPE rectangular	
		24. OWNER'S NAME AND ADDRESS IF KNOWN S. Queener and E. Vance 410 E. College, Fredericktown		36. CHANGES ADDITION( ) (EXPLAIN IN ALTERED ) NO.42) MOVED ( )	
9. COORDINATES LAT LONG		25. OPEN TO PUBLIC YES( ) NO (x)		37. CONDITION INTERIOR good EXTERIOR good	
10. SITE( ) BUILDING(x)		26. LOCAL CONTACT PERSON OR ORGANIZATION  H. & L. C.		38. PRESERVATION UNDERWAY YES( ) NO(x)	
11. ON NATIONAL REGISTER YES( ) NO( )		27. OTHER SURVEY IN WHICH INCLUDED		39. ENDANGERED BY WHAT YES( ) NO(x)	
12. IS IT ELIGIBLE YES( ) NO( )				40. VISIBLE FROM PUBLIC ROAD YES(x) NO( )	
13. PART OF ESTAB. DISTRICT YES( ) NO(x)				41. DISTANCE FORM AND FRONTAGE ON ROAD	
14. DISTRICT POTENTIAL YES(x) NO( )					
15. NAME OF ESTABLISHED DISTRICT					

42. FURTHER DESCRIPTION OF IMPORTANT FEATURES		PHOTO MUST BE PROVIDED	
---	--	---------------------------	--

43. HISTORY AND SIGNIFICANCE This house is located on land originally belonging to the Berryman farm. This surveyor considers this a non-contributing structure. There originally was a 1 story house on this lot that burned in the 1940's. Existing house built in the mid 1970's.

44. DESCRIPTION OF ENVIRONMENT AND OUTBUILDINGS  
no outbuildings

45. SOURCES OF INFORMATION Sanborn May 1927. 1987 Community Directory. Oral interview with George Knott 7/3/88.		46. PREPARED BY Paula Shetley	
RETURN THIS FORM WHEN COMPLETED TO: OFFICE OF HISTORIC PRESERVATION IF ADDITIONAL SPACE IS NEEDED, ATTACH SEPARATE SHEET(S) TO THIS FORM		47. ORGANIZATION H. & L. C.	
P.O. BOX 176 JEFFERSON CITY, MISSOURI 65102		48. DATE 7-3-88	
		49. REVISION DATE(S)	

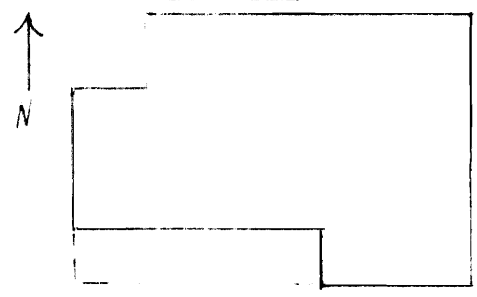


# MISSOURI OFFICE OF HISTORIC PRESERVATION

## ARCHITECTURAL/HISTORIC INVENTORY SURVEY FORM

H-14

1. NO.	4. PRESENT LOCAL NAME(S) OR DESIGNATION(S) Mrs. Kathryn Glover
2. COUNTY Madison	5. OTHER NAME(S) Goff Holmes property
3. LOCATION OF NEGATIVES	

6. SPECIFIC LEGAL LOCATION TOWNSHIP 33N RANGE 7E SECTION 8 IF CITY OR TOWN, STREET ADDRESS 412 E. College	16. THEMATIC CATEGORY	28. NO. OF STORIES 1
7. CITY OR TOWN IF RURAL, VICINITY Fredericktown	17. DATE(S) OR PERIOD 1920c	29. BASEMENT YES (x) NO ( )
8. DESCRIPTION OF LOCATION 	18. STYLE OR DESIGN altered Princess Anne	30. FOUNDATION MATERIAL concrete
	19. ARCHITECT OR ENGINEER	31. WALL CONSTRUCTION frame
	20. CONTRACTOR OR BUILDER	32. ROOF TYPE & MATERIAL gable/asphalt shingles
	21. ORIGINAL USE, IF APPARENT residence	33. NO. OF BAYS wdww. FRONT SIDE
	22. PRESENT USE residence	34. WALL TREATMENT cont. page
	23. OWNERSHIP PUBLIC ( ) PRIVATE (x)	35. PLAN SHAPE irregular
	24. OWNER'S NAME AND ADDRESS IF KNOWN Kathryn Glover 412 E. College Fredericktown	36. CHANGES ADDITION ( ) (EXPLAIN IN ALTERED ) NO. 42) MOVED ( )
9. COORDINATES UTM LAT LONG	25. OPEN TO PUBLIC YES ( ) NO (x)	37. CONDITION INTERIOR EXTERIOR fair
10. SITE ( ) BUILDING (x) STRUCTURE ( ) OBJECT ( )	26. LOCAL CONTACT PERSON OR ORGANIZATION H. & L. C.	38. PRESERVATION UNDERWAY YES ( ) NO (x)
11. ON NATIONAL YES ( ) REGISTER NO ( )	27. OTHER SURVEY IN WHICH INCLUDED	39. ENDANGERED BY WHAT YES ( ) NO (x)
12. IS IT YES ( ) ELIGIBLE NO ( )		40. VISIBLE FROM PUBLIC ROAD YES (x) NO ( )
13. PART OF YES ( ) ESTAB. DISTRICT NO (x)		41. DISTANCE FORM AND FRONTAGE ON ROAD
14. DISTRICT YES (x) POTENTIAL NO ( )		
15. NAME OF ESTABLISHED DISTRICT		

42. FURTHER DESCRIPTION OF IMPORTANT FEATURES Gable eaves have imbricated shingles. Small window in gable end has small square panes around 1 glass pane. Window by door (not visible from road) same window treatment as small window.

PHOTO MUST

BE PROVIDED

43. HISTORY AND SIGNIFICANCE House damaged internally by fire in 1942. Rebuilt and used as rental property at that time. Rental property owned by Goff Holmes. Property at one time originally part of the Holmes farm. A Bennett family lived in the house in the 1930's and 1940's.

44. DESCRIPTION OF ENVIRONMENT AND OUTBUILDINGS Large barn behind house belonging to the Holmes farm. Barn built in mid 1940's replacing original barn which was built in early 1900's. A newer garage is at the west and rear of the house.

45. SOURCES OF INFORMATION Sanborn Map 1927. Oral interview with George Knott, 7/5/88 and Mary Lue Knott, 7/16/88.

46. PREPARED BY  
Paula Shetley

47. ORGANIZATION  
H. & L. C.

RETURN THIS FORM WHEN COMPLETED TO: OFFICE OF HISTORIC PRESERVATION  
IF ADDITIONAL SPACE IS NEEDED, ATTACH  
SEPARATE SHEET(S) TO THIS FORM P.O. BOX 176  
JEFFERSON CITY, MISSOURI 65102

48. DATE 7-5-88 49. REVISION  
DATE(S)



H-14 Continuation Page


34. Asphalt siding resembling shingles used on part of house and fiber board siding used also.



# MISSOURI OFFICE OF HISTORIC PRESERVATION

## ARCHITECTURAL/HISTORIC INVENTORY SURVEY FORM

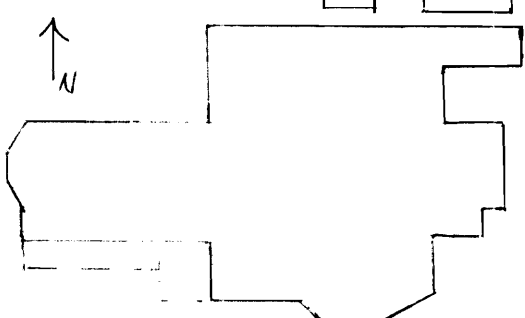
H-15

1. NO.		4. PRESENT LOCAL NAME(S) OR DESIGNATION(S) I. Shrum	
2. COUNTY Madison		5. OTHER NAME(S) Goff Holmes House	
3. LOCATION OF NEGATIVES			
6. SPECIFIC LEGAL LOCATION TOWNSHIP 33N RANGE 7E SECTION 8 IF CITY OR TOWN, STREET ADDRESS 414 E. College		16. THEMATIC CATEGORY	
7. CITY OR TOWN IF RURAL, VICINITY Fredericktown		17. DATE(S) OR PERIOD 1953	
8. DESCRIPTION OF LOCATION  East College		18. STYLE OR DESIGN Ranch	
9. COORDINATES LAT LONG		19. ARCHITECT OR ENGINEER Caruthers Moore	
10. SITE ( ) BUILDING (x)		20. CONTRACTOR OR BUILDER Grover Revelle	
11. ON NATIONAL REGISTER YES ( ) NO ( )		21. ORIGINAL USE, IF APPARENT residence	
12. IS IT ELIGIBLE YES ( ) NO ( )		22. PRESENT USE residence	
13. PART OF ESTAB. DISTRICT YES ( ) NO (x)		23. OWNERSHIP PUBLIC ( ) PRIVATE (x)	
14. DISTRICT POTENTIAL YES (x) NO ( )		24. OWNER'S NAME AND ADDRESS IF KNOWN I. Shrum 414 E. College Fredericktown	
15. NAME OF ESTABLISHED DISTRICT		25. OPEN TO PUBLIC YES ( ) NO (x)	
42. FURTHER DESCRIPTION OF IMPORTANT FEATURES		26. LOCAL CONTACT PERSON OR ORGANIZATION H. & L. C.	
		27. OTHER SURVEY IN WHICH INCLUDED	
		28. NO. OF STORIES 1	
		29. BASEMENT YES (x) NO ( )	
		30. FOUNDATION MATERIAL concrete	
		31. WALL CONSTRUCTION frame	
		32. ROOF TYPE & MATERIAL hipped/asphalt shingles	
		33. NO. OF BAYS wdwd FRONT SIDE	
		34. WALL TREATMENT asbestos shingles	
		35. PLAN SHAPE irregular	
		36. CHANGES ADDITION ( ) (EXPLAIN IN ALTERED NO. 42) MOVED ( )	
		37. CONDITION INTERIOR EXTERIOR good	
		38. PRESERVATION UNDERWAY YES ( ) NO (x)	
		39. ENDANGERED BY WHAT YES ( ) NO (x)	
		40. VISIBLE FROM PUBLIC ROAD YES (x) NO ( )	
		41. DISTANCE FORM AND FRONTAGE ON ROAD	
43. HISTORY AND SIGNIFICANCE Goff Holmes has this house built for he and June. They didn't like the house, moved out and rented it to her father and his brother. Earl Seals bought this in the early 1970's. Became rental property in the late 1970's. Property shown empty on 1927 Sanborn Map. A Mrs. Seals lived her for a short time.		PHOTO MUST BE PROVIDED	
44. DESCRIPTION OF ENVIRONMENT AND OUTBUILDINGS No outbuildings.			
45. SOURCES OF INFORMATION 1927 Sanborn Map. Oral interviews with J. C. Shetley, 6/30/88. Peggy Counts and George Knott, 7/12/88. 1987 Community Directory.		46. PREPARED BY Paula Shetley	
RETURN THIS FORM WHEN COMPLETED TO: OFFICE OF HISTORIC PRESERVATION IF ADDITIONAL SPACE IS NEEDED, ATTACH SEPARATE SHEET(S) TO THIS FORM		47. ORGANIZATION H. & L. C.	
P.O. BOX 176 JEFFERSON CITY, MISSOURI 65102		48. DATE 7-5-88	
		49. REVISION DATE(S)	



# MISSOURI OFFICE OF HISTORIC PRESERVATION ARCHITECTURAL/HISTORIC INVENTORY SURVEY FORM

H-16


1. NO.		4. PRESENT LOCAL NAME(S) OR DESIGNATION(S) Cureton House	
2. COUNTY Madison		5. OTHER NAME(S) Holmes Farm House	
3. LOCATION OF NEGATIVES			
6. SPECIFIC LEGAL LOCATION TOWNSHIP 33N RANGE 7E SECTION 8 IF CITY OR TOWN, STREET ADDRESS 416 E. College		16. THEMATIC CATEGORY	
7. CITY OR TOWN IF RURAL, VICINITY Fredericktown		17. DATE(S) OR PERIOD 1900c	
8. DESCRIPTION OF LOCATION 		18. STYLE OR DESIGN Princess Anne	
		19. ARCHITECT OR ENGINEER	
		20. CONTRACTOR OR BUILDER Holmes family	
		21. ORIGINAL USE, IF APPARENT residence	
		22. PRESENT USE residence	
		23. OWNERSHIP PUBLIC ( ) PRIVATE (x)	
		24. OWNER'S NAME AND ADDRESS IF KNOWN Paul Cureton 416 E. College Fredericktown	
9. COORDINATES LAT LONG		25. OPEN TO PUBLIC YES ( ) NO (x)	
10. SITE ( ) BUILDING (x)		26. LOCAL CONTACT PERSON OR ORGANIZATION H. & L. C.	
11. ON NATIONAL REGISTER YES ( ) NO ( )		27. OTHER SURVEY IN WHICH INCLUDED	
12. IS IT ELIGIBLE YES ( ) NO ( )			
13. PART OF ESTAB. DISTRICT YES ( ) NO (x)		40. VISIBLE FROM PUBLIC ROAD YES (x) NO ( )	
14. DISTRICT POTENTIAL YES (x) NO ( )		41. DISTANCE FORM AND FRONTAGE ON ROAD	
15. NAME OF ESTABLISHED DISTRICT			
42. FURTHER DESCRIPTION OF IMPORTANT FEATURES Upstairs windows are dormer facing south and 1 east. Basement is half out of ground on the western exposure of the house. The siding on the eaves has been (cont. page)		PHOTO MUST BE PROVIDED	
43. HISTORY AND SIGNIFICANCE Holmes family before 1920 and probably early 1900's. Remained in family until 1968. Jessie James (minister) bought it then and was sold to Paul Cureton in 1971. Oral history indicates that the Holmes family owned a local, very large farm. They raised registered Angus. The family was totally self-sufficient. (cont. page)			
44. DESCRIPTION OF ENVIRONMENT AND OUTBUILDINGS Sheds to rear of the house have vertical wood with corrugated metal roofs.			
45. SOURCES OF INFORMATION Sanborn Map 1927. 1987 Community Directory. Oral interviews with Peggy Counts, 7/8/88. George Knott, 7/11/88. Mary Jeffery, 7/12/88.		46. PREPARED BY Paula Shetley	
RETURN THIS FORM WHEN COMPLETED TO: OFFICE OF HISTORIC PRESERVATION IF ADDITIONAL SPACE IS NEEDED, ATTACH SEPARATE SHEET(S) TO THIS FORM		47. ORGANIZATION H. & L. C.	
		48. DATE 7-11-88	
		49. REVISION DATE(S)	





# MISSOURI OFFICE OF HISTORIC PRESERVATION ARCHITECTURAL/HISTORIC INVENTORY SURVEY FORM

H-17

1. NO.		4. PRESENT LOCAL NAME(S) OR DESIGNATION(S)	
2. COUNTY <u>Madison</u>		5. OTHER NAME(S)	
3. LOCATION OF NEGATIVES		<u>Nancy's Beauty Shop - Nerle Norman Cosmetics</u>	
6. SPECIFIC LEGAL LOCATION TOWNSHIP <u>33N</u> RANGE <u>7E</u> SECTION <u>8</u> IF CITY OR TOWN, STREET ADDRESS <u>418 E. College</u>		16. THEMATIC CATEGORY	28. NO. OF STORIES <u>2</u>
7. CITY OR TOWN IF RURAL, VICINITY <u>Fredericktown</u>		17. DATE(S) OR PERIOD <u>1900c</u>	29. BASEMENT YES( ) NO( <u>x</u> )
8. DESCRIPTION OF LOCATION		18. STYLE OR DESIGN <u>I House</u>	30. FOUNDATION MATERIAL <u>rock/brick/concrete</u>
		19. ARCHITECT OR ENGINEER	31. WALL CONSTRUCTION <u>frame</u>
		20. CONTRACTOR OR BUILDER <u>Holmes family</u>	32. ROOF TYPE & MATERIAL <u>gable/metal shingles</u>
		21. ORIGINAL USE, IF APPARENT <u>residence</u>	33. NO. OF BAYS <u>wdww, ww</u> FRONT SIDE
		22. PRESENT USE <u>vacant</u>	34. WALL TREATMENT <u>asbestos shingles</u>
9. COORDINATES <u>UTM</u> LAT LONG		23. OWNERSHIP PUBLIC ( ) PRIVATE ( <u>x</u> )	35. PLAN SHAPE <u>rectangular</u>
10. SITE( ) BUILDING( <u>x</u> ) STRUCTURE( ) OBJECT( )		24. OWNER'S NAME AND ADDRESS IF KNOWN <u>Paul Cureton</u> <u>418 E. College</u> <u>Fredericktown</u>	36. CHANGES ADDITION( <u>x</u> ) (EXPLAIN IN ALTERED { } NO. 42) MOVED { }
11. ON NATIONAL REGISTER YES( ) NO( )	12. IS IT ELIGIBLE YES( ) NO( )	25. OPEN TO PUBLIC YES( ) NO ( <u>x</u> )	37. CONDITION INTERIOR EXTERIOR <u>fair</u>
13. PART OF ESTAB. DISTRICT YES( ) NO( <u>x</u> )	14. DISTRICT POTENTIAL YES( <u>x</u> ) NO( )	26. LOCAL CONTACT PERSON OR ORGANIZATION <u>H. &amp; L. C.</u>	38. PRESERVATION UNDERWAY YES( ) NO( <u>x</u> )
15. NAME OF ESTABLISHED DISTRICT		27. OTHER SURVEY IN WHICH INCLUDED	39. ENDANGERED BY WHAT YES( ) NO( <u>x</u> )
42. FURTHER DESCRIPTION OF IMPORTANT FEATURES <u>Internal end chimneys. Smaller windows upstairs with 3/1 glass. Gables roof on wood porch with concrete and wood pillars. Imbricated shingles on end gables.</u> (cont. page)		<div style="border: 1px solid black; padding: 5px; text-align: center;">             PHOTO MUST BE PROVIDED           </div>	
43. HISTORY AND SIGNIFICANCE <u>Originally owned by Goff Holmes. Later sold to Bailey Reese sometime in the 1900's, possibly early 1900's.</u>			
44. DESCRIPTION OF ENVIRONMENT AND OUTBUILDINGS <u>No outbuildings.</u>			
45. SOURCES OF INFORMATION <u>Sanborn Map 1927. Oral interviews with George Knott and Mary Jeffery, 7/12/88.</u>		46. PREPARED BY <u>Paula Shetley</u>	
RETURN THIS FORM WHEN COMPLETED TO: OFFICE OF HISTORIC PRESERVATION IF ADDITIONAL SPACE IS NEEDED, ATTACH SEPARATE SHEET(S) TO THIS FORM		47. ORGANIZATION <u>H. &amp; L. C.</u>	
		48. DATE <u>7-12-88</u>	49. REVISION DATE(S)

H-17 Continuation Page


42. Lower windows on west side have been replaced by a modern picture window. Front wooden door has 8 panes of glass. Lower windows on east side of front are 4/1.





# MISSOURI OFFICE OF HISTORIC PRESERVATION ARCHITECTURAL/HISTORIC INVENTORY SURVEY FORM

H-18

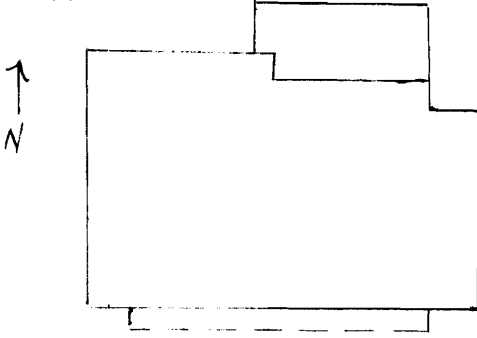
1. NO.		4. PRESENT LOCAL NAME(S) OR DESIGNATION(S) J. Hardin	
2. COUNTY Madison		5. OTHER NAME(S) Hahs House	
3. LOCATION OF NEGATIVES			
6. SPECIFIC LEGAL LOCATION TOWNSHIP 33N RANGE 7E SECTION 8 IF CITY OR TOWN, STREET ADDRESS 500 E. College		16. THEMATIC CATEGORY	
7. CITY OR TOWN IF RURAL, VICINITY Fredericktown		17. DATE(S) OR PERIOD 1900c	
8. DESCRIPTION OF LOCATION  East, College		18. STYLE OR DESIGN I House	
9. COORDINATES UTM LAT LONG		19. ARCHITECT OR ENGINEER	
10. SITE( ) BUILDING( x ) STRUCTURE( ) OBJECT( )		20. CONTRACTOR OR BUILDER	
11. ON NATIONAL REGISTER YES( ) NO( )		21. ORIGINAL USE, IF APPARENT residence	
12. IS IT ELIGIBLE YES( ) NO( )		22. PRESENT USE residence	
13. PART OF ESTAB. DISTRICT YES( ) NO( x )		23. OWNERSHIP PUBLIC ( ) PRIVATE ( x )	
14. DISTRICT POTENTIAL YES( x ) NO( )		24. OWNER'S NAME AND ADDRESS IF KNOWN J. Hardin 500 E. College Fredericktown	
15. NAME OF ESTABLISHED DISTRICT		25. OPEN TO PUBLIC YES( ) NO( x )	
42. FURTHER DESCRIPTION OF IMPORTANT FEATURES Two internal central chimneys. 2/2 wood frame windows. Porch has brick foundation. Feeling is the foundation has been redone from possibly rock.		26. LOCAL CONTACT PERSON OR ORGANIZATION H. & L. C.	
43. HISTORY AND SIGNIFICANCE Miss Parker lived here in the 1920's. It is felt that her mother, Mrs. Hahs came to town and lived in the house prior to that. Miss Parker's daughter and eventually granddaughter lived here also. Thelma Aubuchon was guardian of this estate and knew the family.		27. OTHER SURVEY IN WHICH INCLUDED	
44. DESCRIPTION OF ENVIRONMENT AND OUTBUILDINGS No outbuildings.		28. NO. OF STORIES 2	
45. SOURCES OF INFORMATION Sanborn Map 1927. Oral interviews with Peggy Counts, 7/8/88. George Knott, 7/11/88. Mary Jeffery, 7/12/88. Thelma Aubuchon, 7/13/88.		29. BASEMENT YES( x ) NO( )	
RETURN THIS FORM WHEN COMPLETED TO: OFFICE OF HISTORIC PRESERVATION IF ADDITIONAL SPACE IS NEEDED, ATTACH SEPARATE SHEET(S) TO THIS FORM		30. FOUNDATION MATERIAL concrete	
46. PREPARED BY Paula Shetley		31. WALL CONSTRUCTION frame	
47. ORGANIZATION H. & L. C.		32. ROOF TYPE & MATERIAL gable/asphalt shingles	
48. DATE 7-11-88		33. NO. OF BAYS wdw, ww FRONT SIDE	
49. REVISION DATE(S)		34. WALL TREATMENT 6" wood lap siding	
		35. PLAN SHAPE rectangular	
		36. CHANGES ADDITION( ) (EXPLAIN IN ALTERED NO. 42) MOVED( )	
		37. CONDITION INTERIOR EXTERIOR good	
		38. PRESERVATION UNDERWAY YES( ) NO( x )	
		39. ENDANGERED BY WHAT YES( ) NO( x )	
		40. VISIBLE FROM PUBLIC ROAD YES( x ) NO( )	
		41. DISTANCE FORM AND FRONTAGE ON ROAD	
		PHOTO MUST BE PROVIDED	





# MISSOURI OFFICE OF HISTORIC PRESERVATION ARCHITECTURAL/HISTORIC INVENTORY SURVEY FORM

H-19

1. NO.		4. PRESENT LOCAL NAME(S) OR DESIGNATION(S) Jim Walker	
2. COUNTY Madison		5. OTHER NAME(S) Ivan Baldwin	
3. LOCATION OF NEGATIVES			
6. SPECIFIC LEGAL LOCATION TOWNSHIP 33N RANGE 7E SECTION 8 IF CITY OR TOWN, STREET ADDRESS 502 E. College		16. THEMATIC CATEGORY	
7. CITY OR TOWN IF RURAL, VICINITY Fredericktown		17. DATE(S) OR PERIOD 1900c	
8. DESCRIPTION OF LOCATION 		18. STYLE OR DESIGN Side gable folk	
		19. ARCHITECT OR ENGINEER	
		20. CONTRACTOR OR BUILDER	
		21. ORIGINAL USE, IF APPARENT residence	
		22. PRESENT USE residence	
		23. OWNERSHIP PUBLIC ( ) PRIVATE (x)	
		24. OWNER'S NAME AND ADDRESS IF KNOWN Jim Walker 502 E. College Fredericktown	
9. COORDINATES UTM LAT LONG		25. OPEN TO PUBLIC YES ( ) NO (x)	
10. SITE ( ) BUILDING (x) STRUCTURE ( ) OBJECT ( )		26. LOCAL CONTACT PERSON OR ORGANIZATION H. & L. C.	
11. ON NATIONAL YES ( ) REGISTER NO ( )		27. OTHER SURVEY IN WHICH INCLUDED	
12. IS IT YES ( ) ELIGIBLE NO ( )			
13. PART OF YES ( ) ESTAB. DISTRICT NO (x)		40. VISIBLE FROM YES (x) PUBLIC ROAD NO ( )	
14. DISTRICT YES (x) POTENTIAL NO ( )		41. DISTANCE FORM AND FRONTAGE ON ROAD	
15. NAME OF ESTABLISHED DISTRICT			

42. FURTHER DESCRIPTION OF IMPORTANT FEATURES Concrete porch with concrete and wood pillars. Addition in rear covered with fiber board siding. 2 frame doors with 8 panes of glass in each.

PHOTO MUST  
BE PROVIDED

43. HISTORY AND SIGNIFICANCE Ivan came from Mine La Motte and built house. It stayed in family until 1977 when grandson died. Sold to Jimmy Thal in estate sale. 1978-79 sold to Jim Walker.

44. DESCRIPTION OF ENVIRONMENT AND OUTBUILDINGS

No outbuildings.

45. SOURCES OF INFORMATION Sanborn Map 1927. 1987 Community Directory. Oral interviews with George Knott, 7/11/88.

46. PREPARED BY  
Paula Shetley

47. ORGANIZATION  
H. & L. C.

RETURN THIS FORM WHEN COMPLETED TO: OFFICE OF HISTORIC PRESERVATION  
IF ADDITIONAL SPACE IS NEEDED, ATTACH  
SEPARATE SHEET(S) TO THIS FORM P.O. BOX 176  
JEFFERSON CITY, MISSOURI 65102

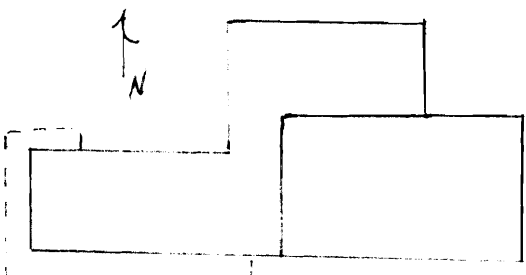
48. DATE  
7-11-88

49. REVISION  
DATE(S)



# MISSOURI OFFICE OF HISTORIC PRESERVATION ARCHITECTURAL/HISTORIC INVENTORY SURVEY FORM

H-20

1. NO.		4. PRESENT LOCAL NAME(S) OR DESIGNATION(S) George Knott	
2. COUNTY <u>Madison</u>		5. OTHER NAME(S) Pearl Knott	
3. LOCATION OF NEGATIVES			
6. SPECIFIC LEGAL LOCATION TOWNSHIP <u>33N</u> RANGE <u>7E</u> SECTION <u>8</u> IF CITY OR TOWN, STREET ADDRESS <u>506 E. College</u>		16. THEMATIC CATEGORY	
7. CITY OR TOWN IF RURAL, VICINITY <u>Fredericktown</u>		17. DATE(S) OR PERIOD <u>1904</u>	
8. DESCRIPTION OF LOCATION  <u>East College</u>		18. STYLE OR DESIGN <u>altered side gable folk</u>	
		19. ARCHITECT OR ENGINEER	
		20. CONTRACTOR OR BUILDER <u>Reverend Smith</u>	
		21. ORIGINAL USE, IF APPARENT <u>residence</u>	
		22. PRESENT USE <u>residence</u>	
		23. OWNERSHIP PUBLIC <input type="checkbox"/> PRIVATE <input checked="" type="checkbox"/>	
		24. OWNER'S NAME AND ADDRESS IF KNOWN <u>Pearl Knott</u> <u>506 E. College</u> <u>Fredericktown</u>	
9. COORDINATES LAT LONG UTM		25. OPEN TO PUBLIC YES <input type="checkbox"/> NO <input checked="" type="checkbox"/>	
10. SITE <input type="checkbox"/> BUILDING <input checked="" type="checkbox"/> STRUCTURE <input type="checkbox"/> OBJECT <input type="checkbox"/>		26. LOCAL CONTACT PERSON OR ORGANIZATION <u>H. &amp; L. C.</u>	
11. ON NATIONAL REGISTER YES <input type="checkbox"/> NO <input type="checkbox"/>		27. OTHER SURVEY IN WHICH INCLUDED	
12. IS IT ELIGIBLE YES <input type="checkbox"/> NO <input type="checkbox"/>			
13. PART OF ESTAB. DISTRICT YES <input type="checkbox"/> NO <input checked="" type="checkbox"/>		40. VISIBLE FROM PUBLIC ROAD YES <input checked="" type="checkbox"/> NO <input type="checkbox"/>	
14. DISTRICT POTENTIAL YES <input checked="" type="checkbox"/> NO <input type="checkbox"/>		41. DISTANCE FORM AND FRONTAGE ON ROAD	
15. NAME OF ESTABLISHED DISTRICT			
42. FURTHER DESCRIPTION OF IMPORTANT FEATURES <u>Front of house appears to be 1 story but rear shows exposed basement. Original house has been covered and added on to.</u>		PHOTO MUST BE PROVIDED	
43. HISTORY AND SIGNIFICANCE <u>Original part of house is on east front and was built in 1904 by Reverend Smith. The Smiths lived there a short time. In the 1920's and 1930's it was owned by W. P. O'Brien and used as rental property. March, 1939 the Knotts bought it and live there today.</u>			
44. DESCRIPTION OF ENVIRONMENT AND OUTBUILDINGS <u>No outbuildings.</u>			
45. SOURCES OF INFORMATION <u>Sanborn Map 1927. 1987 Community Directory. Oral interview with George Knott, 7/7/88.</u>		46. PREPARED BY <u>Paula Shetley</u>	
		47. ORGANIZATION <u>H. &amp; L. C.</u>	
RETURN THIS FORM WHEN COMPLETED TO: OFFICE OF HISTORIC PRESERVATION IF ADDITIONAL SPACE IS NEEDED, ATTACH SEPARATE SHEET(S) TO THIS FORM		48. DATE <u>7-7-88</u>	
		49. REVISION DATE(S)	








# MISSOURI OFFICE OF HISTORIC PRESERVATION ARCHITECTURAL/HISTORIC INVENTORY SURVEY FORM


H-21

1. NO.		4. PRESENT LOCAL NAME(S) OR DESIGNATION(S) Alice Randolph	
2. COUNTY Madison		5. OTHER NAME(S)	
3. LOCATION OF NEGATIVES			
6. SPECIFIC LEGAL LOCATION TOWNSHIP 33N RANGE 7E SECTION 8 IF CITY OR TOWN, STREET ADDRESS 510 E. College		16. THEMATIC CATEGORY	
7. CITY OR TOWN IF RURAL, VICINITY Fredericktown		17. DATE(S) OR PERIOD 1900c	
8. DESCRIPTION OF LOCATION 		18. STYLE OR DESIGN side gable folk	
9. COORDINATES UTM LAT LONG		19. ARCHITECT OR ENGINEER	
10. SITE( ) BUILDING(x) STRUCTURE( ) OBJECT( )		20. CONTRACTOR OR BUILDER	
11. ON NATIONAL REGISTER YES( ) NO( )		21. ORIGINAL USE, IF APPARENT residence	
12. IS IT ELIGIBLE YES( ) NO( )		22. PRESENT USE residence	
13. PART OF ESTAB. DISTRICT YES( ) NO( )		23. OWNERSHIP PUBLIC ( ) PRIVATE (x)	
14. DISTRICT POTENTIAL YES(x) NO( )		24. OWNER'S NAME AND ADDRESS IF KNOWN Mrs. Alice Randolph 510 E. College Fredericktown	
15. NAME OF ESTABLISHED DISTRICT		25. OPEN TO PUBLIC YES( ) NO (x)	
42. FURTHER DESCRIPTION OF IMPORTANT FEATURES Basement exposed in rear. Addition on back originally porch and then enclosed.		26. LOCAL CONTACT PERSON OR ORGANIZATION H. & L. C.	
43. HISTORY AND SIGNIFICANCE Bailey Reese owned in 1920's and used as rental property. He used back of property as a barn lot for mules and his cow. Various owners and rental property. 1940's - Mr. and Mrs. Shrum. 1950's a Long family lived here and Mr. and Mrs. Gemes from 1955-61. Mrs. Randolph has been here since 1980-81.		27. OTHER SURVEY IN WHICH INCLUDED	
44. DESCRIPTION OF ENVIRONMENT AND OUTBUILDINGS No outbuildings.		28. NO. OF STORIES 1	
45. SOURCES OF INFORMATION Sanborn Map 1927. 1987 Community Directory. Oral interview with George Knott, 7/11/88.		29. BASEMENT YES(x) NO ( )	
46. PREPARED BY Paula Shetley		30. FOUNDATION MATERIAL rock/concrete	
47. ORGANIZATION H. & L. C.		31. WALL CONSTRUCTION frame	
48. DATE 7-11-88		32. ROOF TYPE & MATERIAL gable/corrugated metal	
49. REVISION DATE(S)		33. NO. OF BAYS wdw FRONT SIDE	
		34. WALL TREATMENT brick asphalt siding	
		35. PLAN SHAPE rectangular	
		36. CHANGES ADDITION(x) (EXPLAIN IN ALTERED NO.42) MOVED ( )	
		37. CONDITION INTERIOR EXTERIOR fair	
		38. PRESERVATION UNDERWAY YES( ) NO(x)	
		39. ENDANGERED BY WHAT YES( ) NO(x)	
		40. VISIBLE FROM PUBLIC ROAD YES(x) NO( )	
		41. DISTANCE FORM AND FRONTAGE ON ROAD	



# MISSOURI OFFICE OF HISTORIC PRESERVATION ARCHITECTURAL/HISTORIC INVENTORY SURVEY FORM

H-22

1. NO.		4. PRESENT LOCAL NAME(S) OR DESIGNATION(S) Elmer Parson	
2. COUNTY Madison		5. OTHER NAME(S)	
3. LOCATION OF NEGATIVES			
6. SPECIFIC LEGAL LOCATION TOWNSHIP 33N RANGE 7E SECTION 8 IF CITY OR TOWN, STREET ADDRESS 512 E. College		16. THEMATIC CATEGORY	
7. CITY OR TOWN IF RURAL, VICINITY Fredericktown		17. DATE(S) OR PERIOD 1915c	
8. DESCRIPTION OF LOCATION 		18. STYLE OR DESIGN side gable folk	
9. COORDINATES LAT LONG		19. ARCHITECT OR ENGINEER	
10. SITE( ) BUILDING(x)		20. CONTRACTOR OR BUILDER	
11. ON NATIONAL REGISTER YES( ) NO( )		21. ORIGINAL USE, IF APPARENT residence	
12. IS IT ELIGIBLE YES( ) NO( )		22. PRESENT USE residence	
13. PART OF ESTAB. DISTRICT YES( ) NO(x)		23. OWNERSHIP PUBLIC ( ) PRIVATE (x)	
14. DISTRICT POTENTIAL YES(x) NO( )		24. OWNER'S NAME AND ADDRESS IF KNOWN Elmer Parson 512 E. College Fredericktown	
15. NAME OF ESTABLISHED DISTRICT		25. OPEN TO PUBLIC YES( ) NO (x)	
		26. LOCAL CONTACT PERSON OR ORGANIZATION H. & L. C.	
		27. OTHER SURVEY IN WHICH INCLUDED	
42. FURTHER DESCRIPTION OF IMPORTANT FEATURES Tongue and groove interior walls with sheet rock.		28. NO. OF STORIES 1	
		29. BASEMENT YES(x) NO ( )	
		30. FOUNDATION MATERIAL concrete	
		31. WALL CONSTRUCTION frame	
		32. ROOF TYPE & MATERIAL gable/asphalt shingles	
		33. NO. OF BAYS wdw FRONT SIDE	
		34. WALL TREATMENT ship lap siding	
		35. PLAN SHAPE irregular	
		36. CHANGES ADDITION( ) (EXPLAIN IN ALTERED NO. 42) MOVED ( )	
		37. CONDITION INTERIOR EXTERIOR fair	
		38. PRESERVATION UNDERWAY YES( ) NO(x)	
		39. ENDANGERED BY WHAT YES( ) NO(x)	
		40. VISIBLE FROM PUBLIC ROAD YES(x) NO( )	
		41. DISTANCE FORM AND FRONTAGE ON ROAD	
43. HISTORY AND SIGNIFICANCE Elmer Forsyth lived here in mid 1940's. Mrs. Francis Ball bought this in mid to late 1960's and lived there until late 1970's. On 1927 Sanborn Map. Indications from oral interviews are that it is older.		PHOTO MUST BE PROVIDED	
44. DESCRIPTION OF ENVIRONMENT AND OUTBUILDINGS Area directly behind house is in flood plain of Saline Creek. No outbuildings.			
45. SOURCES OF INFORMATION Sanborn Map 1927. 1987 Community Directory. Oral interviews with George Knott and Elmer Parson, 7/11/88.		46. PREPARED BY Paula Shetley	
RETURN THIS FORM WHEN COMPLETED TO: OFFICE OF HISTORIC PRESERVATION IF ADDITIONAL SPACE IS NEEDED, ATTACH SEPARATE SHEET(S) TO THIS FORM		47. ORGANIZATION H. & L. C.	
P.O. BOX 176 JEFFERSON CITY, MISSOURI 65102		48. DATE 7-11-88	
		49. REVISION DATE(S)	






# MISSOURI OFFICE OF HISTORIC PRESERVATION

## ARCHITECTURAL/HISTORIC INVENTORY SURVEY FORM

H-23

1. NO.		4. PRESENT LOCAL NAME(S) OR DESIGNATION(S) D. Owens	
2. COUNTY Madison		5. OTHER NAME(S)	
3. LOCATION OF NEGATIVES			
6. SPECIFIC LEGAL LOCATION TOWNSHIP 33N RANGE 7E SECTION 8 IF CITY OR TOWN, STREET ADDRESS 514 E. College		16. THEMATIC CATEGORY	
7. CITY OR TOWN IF RURAL, VICINITY Fredericktown		17. DATE(S) OR PERIOD 1920c	
8. DESCRIPTION OF LOCATION 		18. STYLE OR DESIGN side gable folk	
		19. ARCHITECT OR ENGINEER	
		20. CONTRACTOR OR BUILDER	
		21. ORIGINAL USE, IF APPARENT residence	
		22. PRESENT USE residence	
		23. OWNERSHIP PUBLIC ( ) PRIVATE (x)	
		24. OWNER'S NAME AND ADDRESS IF KNOWN D. Owens 514 E. College Fredericktown	
9. COORDINATES LAT LONG		25. OPEN TO PUBLIC YES ( ) NO (x)	
10. SITE ( ) BUILDING (x) STRUCTURE ( ) OBJECT ( )		26. LOCAL CONTACT PERSON OR ORGANIZATION H. & L. C.	
11. ON NATIONAL REGISTER YES ( ) NO ( )		27. OTHER SURVEY IN WHICH INCLUDED	
12. IS IT ELIGIBLE YES ( ) NO ( )			
13. PART OF ESTAB. DISTRICT YES ( ) NO (x)		40. VISIBLE FROM PUBLIC ROAD YES (x) NO ( )	
14. DISTRICT POTENTIAL YES (x) NO ( )		41. DISTANCE FORM AND FRONTAGE ON ROAD	
15. NAME OF ESTABLISHED DISTRICT			
42. FURTHER DESCRIPTION OF IMPORTANT FEATURES 2/2 windows.		PHOTO MUST BE PROVIDED	

43. HISTORY AND SIGNIFICANCE Ann White lived here in 1939 and had lived there for years. She died in 1942. Mr. Stelson bought it in 1946-47 and owned it until 1950's. Various owners to the present. Sanborn indicates this house here in 1927.

44. DESCRIPTION OF ENVIRONMENT AND OUTBUILDINGS No outbuildings.

45. SOURCES OF INFORMATION Sanborn Map 1927. 1987 Community Directory. Oral interview with George Knott, 7/11/88.

46. PREPARED BY  
Paula Shetley

47. ORGANIZATION  
H. & L. C.

RETURN THIS FORM WHEN COMPLETED TO: OFFICE OF HISTORIC PRESERVATION  
IF ADDITIONAL SPACE IS NEEDED, ATTACH SEPARATE SHEET(S) TO THIS FORM  
P.O. BOX 176  
JEFFERSON CITY, MISSOURI 65102

48. DATE  
7-11-88

49. REVISION  
DATE(S)



H-23 Continuation Page

34. with 1 x 4 cross sectioning or trim.




# MISSOURI OFFICE OF HISTORIC PRESERVATION

## ARCHITECTURAL/HISTORIC INVENTORY SURVEY FORM

H-24

1. NO.		4. PRESENT LOCAL NAME(S) OR DESIGNATION(S) Julia Latture	
2. COUNTY Madison		5. OTHER NAME(S)	
3. LOCATION OF NEGATIVES			

6. SPECIFIC LEGAL LOCATION TOWNSHIP 33N RANGE 7E SECTION 8 IF CITY OR TOWN, STREET ADDRESS  600 E. College		16. THEMATIC CATEGORY		28. NO. OF STORIES 1	
7. CITY OR TOWN IF RURAL, VICINITY Fredericktown		17. DATE(S) OR PERIOD 1940c		29. BASEMENT YES ( ) NO (x)	
8. DESCRIPTION OF LOCATION    East College		18. STYLE OR DESIGN side gable folk		30. FOUNDATION MATERIAL concrete	
		19. ARCHITECT OR ENGINEER		31. WALL CONSTRUCTION frame	
		20. CONTRACTOR OR BUILDER		32. ROOF TYPE & MATERIAL gable/corrugated metal	
		21. ORIGINAL USE, IF APPARENT residence		33. NO. OF BAYS wwwd FRONT SIDE	
		22. PRESENT USE residence		34. WALL TREATMENT brick asphalt siding (cont. page)	
		23. OWNERSHIP PUBLIC ( ) PRIVATE (x)		35. PLAN SHAPE square	
		24. OWNER'S NAME AND ADDRESS IF KNOWN Julia Latture 600 E. College Fredericktown		36. CHANGES (EXPLAIN IN NO. 42) ADDITION (x) ALTERED } MOVED }	
9. COORDINATES LAT LONG		25. OPEN TO PUBLIC YES ( ) NO (x)		37. CONDITION INTERIOR EXTERIOR fair	
10. SITE ( ) BUILDING (x)		26. LOCAL CONTACT PERSON OR ORGANIZATION  H. & L. C.		38. PRESERVATION UNDERWAY YES ( ) NO (x)	
11. ON NATIONAL REGISTER YES ( ) NO ( )		27. OTHER SURVEY IN WHICH INCLUDED		39. ENDANGERED BY WHAT YES ( ) NO (x)	
12. IS IT ELIGIBLE YES ( ) NO ( )				40. VISIBLE FROM PUBLIC ROAD YES (x) NO ( )	
13. PART OF ESTAB. DISTRICT YES ( ) NO (x)				41. DISTANCE FROM AND FRONTAGE ON ROAD	
14. DISTRICT POTENTIAL YES (x) NO ( )					
15. NAME OF ESTABLISHED DISTRICT					

42. FURTHER DESCRIPTION OF IMPORTANT FEATURES Addition on west side of block piers. House is in flood plain of Saline Creek.		PHOTO MUST BE PROVIDED	
---	--	---------------------------	--

43. HISTORY AND SIGNIFICANCE Lattures have lived here since 1960's.

44. DESCRIPTION OF ENVIRONMENT AND OUTBUILDINGS  
Shed to west of house.

45. SOURCES OF INFORMATION Sanborn Map, 1927. 1987 Community Directory. Oral interview with George Knott, 7/11/88		46. PREPARED BY Paula Shetley	
		47. ORGANIZATION H. & L. C.	
RETURN THIS FORM WHEN COMPLETED TO: IF ADDITIONAL SPACE IS NEEDED, ATTACH SEPARATE SHEET(S) TO THIS FORM		48. DATE 7-11-88	
OFFICE OF HISTORIC PRESERVATION P.O. BOX 176 JEFFERSON CITY, MISSOURI 65102		49. REVISION DATE(S)	

H-24 Continuation Page

34. with wood lap siding.






# MISSOURI OFFICE OF HISTORIC PRESERVATION

## ARCHITECTURAL/HISTORIC INVENTORY SURVEY FORM

B-16


1. NO.		4. PRESENT LOCAL NAME(S) OR DESIGNATION(S) Dairy Bar	
2. COUNTY Madison		5. OTHER NAME(S)	
3. LOCATION OF NEGATIVES			
6. SPECIFIC LEGAL LOCATION TOWNSHIP 33N RANGE 7E SECTION 8 IF CITY OR TOWN, STREET ADDRESS 104 W. College		16. THEMATIC CATEGORY	28. NO. OF STORIES 1
7. CITY OR TOWN IF RURAL, VICINITY Fredericktown		17. DATE(S) OR PERIOD 1960c	29. BASEMENT YES ( ) NO (x)
8. DESCRIPTION OF LOCATION  104 W. College		18. STYLE OR DESIGN contemporary	30. FOUNDATION MATERIAL concrete
9. COORDINATES LAT LONG		19. ARCHITECT OR ENGINEER	31. WALL CONSTRUCTION concrete block
10. SITE ( ) BUILDING (x)		20. CONTRACTOR OR BUILDER	32. ROOF TYPE & MATERIAL flat/tar
11. ON NATIONAL REGISTER YES ( ) NO ( )		21. ORIGINAL USE, IF APPARENT commercial	33. NO. OF BAYS FRONT SIDE
12. IS IT ELIGIBLE YES ( ) NO ( )		22. PRESENT USE commercial	34. WALL TREATMENT block
13. PART OF ESTAB. DISTRICT YES ( ) NO (x)		23. OWNERSHIP PUBLIC ( ) PRIVATE (x)	35. PLAN SHAPE square
14. DISTRICT POTENTIAL YES (x) NO ( )		24. OWNER'S NAME AND ADDRESS IF KNOWN Lee Shryock 104 W. College Fredericktown	36. CHANGES (EXPLAIN IN NO. 42) ADDITION ( ) ALTERED ( ) MOVED ( )
15. NAME OF ESTABLISHED DISTRICT		25. OPEN TO PUBLIC YES (x) NO ( )	37. CONDITION INTERIOR EXTERIOR good
16. FURTHER DESCRIPTION OF IMPORTANT FEATURES		26. LOCAL CONTACT PERSON OR ORGANIZATION H. & L. C.	38. PRESERVATION UNDERWAY YES ( ) NO (x)
17. HISTORY AND SIGNIFICANCE Non contributing due to age of less than 50 years old. Elmo and Marie Andrews had it built.		27. OTHER SURVEY IN WHICH INCLUDED	39. ENDANGERED BY WHAT YES ( ) NO (x)
18. DESCRIPTION OF ENVIRONMENT AND OUTBUILDINGS Central business district. Shed to west of building in the back for storage.		28. SOURCES OF INFORMATION Assessors #07-3.2- 80-04-06-13. Interviews with George Knott and Ruth Skaggs, 6-14-88.	40. VISIBLE FROM PUBLIC ROAD YES (x) NO ( )
19. RETURN THIS FORM WHEN COMPLETED TO: OFFICE OF HISTORIC PRESERVATION IF ADDITIONAL SPACE IS NEEDED, ATTACH SEPARATE SHEET(S) TO THIS FORM		29. PREPARED BY Ginny Gray	41. DISTANCE FROM AND FRONTAGE ON ROAD
20. OFFICE OF HISTORIC PRESERVATION P.O. BOX 176 JEFFERSON CITY, MISSOURI 65102		30. ORGANIZATION H. & L. C.	42. PHOTO MUST BE PROVIDED
21. DATE 6-14-88		31. REVISION DATE(S)	

# MISSOURI OFFICE OF HISTORIC PRESERVATION

## ARCHITECTURAL/HISTORIC INVENTORY SURVEY FORM

J-2

1. NO.		4. PRESENT LOCAL NAME(S) OR DESIGNATION(S) C R Cleaners	
2. COUNTY <u>Madison</u>		5. OTHER NAME(S)	
3. LOCATION OF NEGATIVES			

6. SPECIFIC LEGAL LOCATION TOWNSHIP <u>33N</u> RANGE <u>E</u> SECTION <u>8</u> IF CITY OR TOWN, STREET ADDRESS <u>105 W. College</u>	16. THEMATIC CATEGORY  17. DATE(S) OR PERIOD <u>1900c</u>	28. NO. OF STORIES <u>2</u> 29. BASEMENT YES( ) NO( <u>x</u> ) 30. FOUNDATION MATERIAL <u>stone/concrete</u>
7. CITY OR TOWN IF RURAL, VICINITY <u>Fredericktown</u>	18. STYLE OR DESIGN <u>Italianate vernacular</u>	31. WALL CONSTRUCTION <u>brick</u>
8. DESCRIPTION OF LOCATION  	19. ARCHITECT OR ENGINEER  20. CONTRACTOR OR BUILDER	32. ROOF TYPE & MATERIAL <u>hipped/asphalt shingles</u>
	21. ORIGINAL USE, IF APPARENT <u>residence</u>	33. NO. OF BAYS <u>dww, www</u> <u>FRONT SIDE</u>
	22. PRESENT USE <u>cleaners</u>	34. WALL TREATMENT
	23. OWNERSHIP PUBLIC ( ) PRIVATE ( <u>x</u> )	35. PLAN SHAPE <u>square</u>
	24. OWNER'S NAME AND ADDRESS IF KNOWN <u>Rick Smith</u> <u>Star Route 2</u> <u>Fredericktown</u>	36. CHANGES ADDITION( <u>x</u> ) (EXPLAIN IN ALTERED ( )) NO. 42) MOVED ( )
9. COORDINATES UTM LAT LONG	25. OPEN TO PUBLIC YES( <u>x</u> ) NO ( )	37. CONDITION INTERIOR EXTERIOR <u>good</u>
10. SITE( ) BUILDING( <u>x</u> ) STRUCTURE( ) OBJECT( )	26. LOCAL CONTACT PERSON OR ORGANIZATION  <u>H. &amp; L. C.</u>	38. PRESERVATION UNDERWAY YES( ) NO( <u>x</u> )
11. ON NATIONAL REGISTER YES( ) NO( )	27. OTHER SURVEY IN WHICH INCLUDED	39. ENDANGERED BY WHAT YES( ) NO( <u>x</u> )
12. IS IT ELIGIBLE YES( ) NO( )		40. VISIBLE FROM PUBLIC ROAD YES( <u>x</u> ) NO( )
13. PART OF ESTAB. DISTRICT YES( ) NO( <u>x</u> )		41. DISTANCE FORM AND FRONTAGE ON ROAD
14. DISTRICT POTENTIAL YES( <u>x</u> ) NO( )		
15. NAME OF ESTABLISHED DISTRICT		

42. FURTHER DESCRIPTION OF IMPORTANT FEATURES Single radiating voussoirs above double hung 2/2 windows. Lug sills. Glass transom above door. Oval glass in door with sidelights on each side.  
 (cont. page)

43. HISTORY AND SIGNIFICANCE Although the older residents remember the house, nothing more has become evident on historical significance. A Sebastian family (Wayne Thompson's step-grandfather (Henry) and grandmother) lived here in the 1910's and 1920's. Dr. Sheedy, a vet lived here also at one time.

44. DESCRIPTION OF ENVIRONMENT AND OUTBUILDINGS  
No outbuildings

PHOTO MUST  
BE PROVIDED

45. SOURCES OF INFORMATION <u>Sanborn 1908, 1914, 1927. 1987 Community Directory. Assessors # 07-3.2-08-04-07-02. Oral interviews with George Knott, Lillian Lacey, Ruth Skaggs 6/15/88 and Wayne Thompson 7/16/88.</u>	46. PREPARED BY <u>Paula Shetley</u>
RETURN THIS FORM WHEN COMPLETED TO: OFFICE OF HISTORIC PRESERVATION IF ADDITIONAL SPACE IS NEEDED, ATTACH SEPARATE SHEET(S) TO THIS FORM	47. ORGANIZATION <u>H. &amp; L. C.</u>
P.O. BOX 176 JEFFERSON CITY, MISSOURI 65102	48. DATE <u>6-25-88</u> 49. REVISION DATE(S)

42. Bulkheads below sidelights. Boxed cornice with plain return. Open shed roofed porch on front and down east side of house. Supported by round columns. Addition on back of house is covered with vertical sheeting. It has a shed type roof. Arched windows are still intact in most of the windows. Outside wooden stairway to second story has been added.



TUXEDO RENTAL


WE CLEAN  
CARPET  
DRAPERIES  
UPHOLSTERY  
FURNITURE  
AUTO INTERIORS  
*We'll Wash Your Windows*

# MISSOURI OFFICE OF HISTORIC PRESERVATION

## ARCHITECTURAL/HISTORIC INVENTORY SURVEY FORM

B-15

1. NO.		4. PRESENT LOCAL NAME(S) OR DESIGNATION(S) Darrel Moser	
2. COUNTY Madison		5. OTHER NAME(S)	
3. LOCATION OF NEGATIVES			

6. SPECIFIC LEGAL LOCATION TOWNSHIP <u>33N</u> RANGE <u>7E</u> SECTION <u>8</u> IF CITY OR TOWN, STREET ADDRESS  106 W. College		16. THEMATIC CATEGORY		28. NO. OF STORIES 1½	
7. CITY OR TOWN IF RURAL, VICINITY Fredericktown		17. DATE(S) OR PERIOD 1900		29. BASEMENT YES ( ) NO (x)	
8. DESCRIPTION OF LOCATION  W. College		18. STYLE OR DESIGN modified bungalow		30. FOUNDATION MATERIAL stone/concrete	
		19. ARCHITECT OR ENGINEER		31. WALL CONSTRUCTION frame	
		20. CONTRACTOR OR BUILDER		32. ROOF TYPE & MATERIAL gable/shingle	
		21. ORIGINAL USE, IF APPARENT residence		33. NO. OF BAYS wdw, w FRONT SIDE	
		22. PRESENT USE apartments		34. WALL TREATMENT asbestos shingles	
		23. OWNERSHIP PUBLIC ( ) PRIVATE (x)		35. PLAN SHAPE irregular	
		24. OWNER'S NAME AND ADDRESS IF KNOWN Darrel Moser 106 W. College Fredericktown		36. CHANGES ADDITION ( ) (EXPLAIN IN ALTERED & NO. 42) MOVED ( )	
9. COORDINATES LAT LONG		25. OPEN TO PUBLIC YES ( ) NO (x)		37. CONDITION INTERIOR EXTERIOR fair	
10. SITE ( ) BUILDING (x) STRUCTURE ( ) OBJECT ( )		26. LOCAL CONTACT PERSON OR ORGANIZATION  H. & L. C.		38. PRESERVATION UNDERWAY YES ( ) NO (x)	
11. ON NATIONAL YES ( ) REGISTER NO ( )		27. OTHER SURVEY IN WHICH INCLUDED		39. ENDANGERED YES ( ) BY WHAT NO (x)	
12. IS IT YES ( ) ELIGIBLE NO ( )				40. VISIBLE FROM YES (x) PUBLIC ROAD NO ( )	
13. PART OF YES ( ) ESTAB. DISTRICT NO (x)				41. DISTANCE FORM AND FRONTAGE ON ROAD	
14. DISTRICT YES (x) POTENTIAL NO ( )					
15. NAME OF ESTABLISHED DISTRICT					

42. FURTHER DESCRIPTION OF IMPORTANT FEATURES Off center gable roof. Ornate stain glass window atop large window on open concrete porch. Awning on front large window. Extended dormer gable above 2 small (cont. page)		PHOTO MUST BE PROVIDED	
--	--	---------------------------	--

43. HISTORY AND SIGNIFICANCE Old time resident Sterling Ivy. Bill Womack, brother of Lawrence Womack of Womack Hotel lived here after Mr. Ivy. Mr. Ivy owned a clothing store in central business district at one time.

44. DESCRIPTION OF ENVIRONMENT AND OUTBUILDINGS Borders on central business district. Mobile home behind structure. Shed to east of structure in the rear of building.

45. SOURCES OF INFORMATION Assessors #07-3.2-08-04-06-11.01. 1927 Sanborn Map. Interviews with Ruth Skaggs, Lucina Kassabaum and Lillian Lacey 6-9-88.		46. PREPARED BY Ginny Gray	
RETURN THIS FORM WHEN COMPLETED TO: OFFICE OF HISTORIC PRESERVATION IF ADDITIONAL SPACE IS NEEDED, ATTACH SEPARATE SHEET(S) TO THIS FORM		47. ORGANIZATION H. & L. C.	
P.O. BOX 176 JEFFERSON CITY, MISSOURI 65102		48. DATE 6-10-88	
		49. REVISION DATE(S)	




106 W. College  
B-15 Continuation Page

42. upstairs windows. Outside staircase on left front of house.  
Addition on apartment on right of house.



# MISSOURI OFFICE OF HISTORIC PRESERVATION ARCHITECTURAL/HISTORIC INVENTORY SURVEY FORM

J-3

1. NO.		4. PRESENT LOCAL NAME(S) OR DESIGNATION(S) M. Miller	
2. COUNTY Madison		5. OTHER NAME(S) Gregory House	
3. LOCATION OF NEGATIVES			
6. SPECIFIC LEGAL LOCATION TOWNSHIP <u>33N</u> RANGE <u>7E</u> SECTION <u>8</u> IF CITY OR TOWN, STREET ADDRESS 107 W. College		16. THEMATIC CATEGORY	
7. CITY OR TOWN IF RURAL, VICINITY Fredericktown		17. DATE(S) OR PERIOD 1880c	
8. DESCRIPTION OF LOCATION 		18. STYLE OR DESIGN side gable folk	
9. COORDINATES LAT LONG		19. ARCHITECT OR ENGINEER	
10. SITE( ) BUILDING(x)		20. CONTRACTOR OR BUILDER Gregory family	
11. ON NATIONAL REGISTER YES( ) NO( )		21. ORIGINAL USE, IF APPARENT residence	
12. IS IT ELIGIBLE YES( ) NO( )		22. PRESENT USE residence	
13. PART OF ESTAB. DISTRICT YES( ) NO(x)		23. OWNERSHIP PUBLIC ( ) PRIVATE (x)	
14. DISTRICT POTENTIAL YES(x) NO( )		24. OWNER'S NAME AND ADDRESS IF KNOWN M. Miller 107 W. College Fredericktown	
15. NAME OF ESTABLISHED DISTRICT		25. OPEN TO PUBLIC YES( ) NO (x)	
42. FURTHER DESCRIPTION OF IMPORTANT FEATURES Box cornice with plain return. Addition on back of house.		26. LOCAL CONTACT PERSON OR ORGANIZATION H. & L. C.	
43. HISTORY AND SIGNIFICANCE Mortimer Gregory moved out of this house to 109 W. College(next door, after building it). According to interviews, Gregory's lived here as long as anyone can remember. No thing particularly significant other than one of the few remaining log buildings in town. According to oral history this is older than 1908 Sanborn indicates.		27. OTHER SURVEY IN WHICH INCLUDED	
44. DESCRIPTION OF ENVIRONMENT AND OUTBUILDINGS Alleyway borders east side of property. Small house directly behind building. Possibly used as rental property. Borders Central business district.		28. NO. OF STORIES 1	
45. SOURCES OF INFORMATION Sanborn Map 1908, 1914, 1927. Assessors #07-3.2-08-04-07-03. Oral interviews with Ruth Skaggs, Lillian Lacey and Lucina Kassabaum 6-15-88.		29. BASEMENT YES( ) NO (x)	
RETURN THIS FORM WHEN COMPLETED TO: OFFICE OF HISTORIC PRESERVATION IF ADDITIONAL SPACE IS NEEDED, ATTACH P.O. BOX 176 SEPARATE SHEET(S) TO THIS FORM JEFFERSON CITY, MISSOURI 65102		30. FOUNDATION MATERIAL rock	
		31. WALL CONSTRUCTION log	
		32. ROOF TYPE & MATERIAL end gable/asphalt shingles	
		33. NO. OF BAYS wdw FRONT SIDE	
		34. WALL TREATMENT asbestos shingles	
		35. PLAN SHAPE rectangular	
		36. CHANGES ADDITION(x) (EXPLAIN IN ALTERED } NO.42) MOVED }	
		37. CONDITION INTERIOR EXTERIOR fair	
		38. PRESERVATION UNDERWAY YES( ) NO(x)	
		39. ENDANGERED BY WHAT YES( ) NO(x)	
		40. VISIBLE FROM PUBLIC ROAD YES(x) NO( )	
		41. DISTANCE FORM AND FRONTAGE ON ROAD	
		PHOTO MUST BE PROVIDED	
		46. PREPARED BY Paula Shetley	
		47. ORGANIZATION H. & L. C.	
		48. DATE 5-12-88	
		49. REVISION DATE(S)	



# MISSOURI OFFICE OF HISTORIC PRESERVATION ARCHITECTURAL/HISTORIC INVENTORY SURVEY FORM

B-14


1. NO.		4. PRESENT LOCAL NAME(S) OR DESIGNATION(S) H. Brooks	
2. COUNTY Madison		5. OTHER NAME(S)	
3. LOCATION OF NEGATIVES			
6. SPECIFIC LEGAL LOCATION TOWNSHIP 33N RANGE 7E SECTION 8 IF CITY OR TOWN, STREET ADDRESS  108 W. College		16. THEMATIC CATEGORY	
		17. DATE(S) OR PERIOD 1970c	
7. CITY OR TOWN IF RURAL, VICINITY Fredericktown		18. STYLE OR DESIGN flat cottage style	
8. DESCRIPTION OF LOCATION  		19. ARCHITECT OR ENGINEER	
		20. CONTRACTOR OR BUILDER	
		21. ORIGINAL USE, IF APPARENT residence	
		22. PRESENT USE residence	
		23. OWNERSHIP PUBLIC ( ) PRIVATE (x)	
		24. OWNER'S NAME AND ADDRESS IF KNOWN H. Brooks 108 West College Fredericktown	
9. COORDINATES LAT LONG UTM		25. OPEN TO PUBLIC YES ( ) NO (x)	
10. SITE ( ) BUILDING (x) STRUCTURE ( ) OBJECT ( )		26. LOCAL CONTACT PERSON OR ORGANIZATION  H. & L. C.	
11. ON NATIONAL REGISTER YES ( ) NO ( )		27. OTHER SURVEY IN WHICH INCLUDED	
12. IS IT ELIGIBLE YES ( ) NO ( )		41. DISTANCE FORM AND FRONTAGE ON ROAD	
13. PART OF ESTAB. DISTRICT YES ( ) NO ( )			
14. DISTRICT POTENTIAL YES (x) NO ( )		40. VISIBLE FROM PUBLIC ROAD YES (x) NO ( )	
15. NAME OF ESTABLISHED DISTRICT		39. ENDANGERED BY WHAT YES ( ) NO (x)	
42. FURTHER DESCRIPTION OF IMPORTANT FEATURES  Open porch with gable roof above it.		38. PRESERVATION UNDERWAY YES ( ) NO (x)	
		37. CONDITION INTERIOR EXTERIOR good	
43. HISTORY AND SIGNIFICANCE  No indication of historical significance. This at one time was a garage and within the past 5 years has been converted to a house.		36. CHANGES ADDITION ( ) ALTERED ( ) MOVED ( ) (EXPLAIN IN NO. 42)	
44. DESCRIPTION OF ENVIRONMENT AND OUTBUILDINGS  none.		35. PLAN SHAPE rectangle	
45. SOURCES OF INFORMATION Sanborn Map 1927. Oral interviews with John Paul Skaggs and George Knott, 6-15-88.		34. WALL TREATMENT siding	
RETURN THIS FORM WHEN COMPLETED TO: OFFICE OF HISTORIC PRESERVATION IF ADDITIONAL SPACE IS NEEDED, ATTACH SEPARATE SHEET(S) TO THIS FORM P.O. BOX 176 JEFFERSON CITY, MISSOURI 65102		33. NO. OF BAYS wddw FRONT SIDE	
		32. ROOF TYPE & MATERIAL shed type roof (cont. page)	
46. PREPARED BY Paula Shetley		31. WALL CONSTRUCTION frame	
47. ORGANIZATION H. & L. C.		30. FOUNDATION MATERIAL concrete	
48. DATE 6-15-88		29. BASEMENT YES ( ) NO (x)	
49. REVISION DATE(S)		28. NO. OF STORIES 1	

PHOTO MUST

BE PROVIDED



108 W. College  
B-14 Continuation Page

32. on main part of roof. Asphalt shingles.




J-4 Continuation Page

42. wrought iron posts covered by a front gable roof. The front door is an eight panel glass frame.

# MISSOURI OFFICE OF HISTORIC PRESERVATION ARCHITECTURAL/HISTORIC INVENTORY SURVEY FORM

J-4

1. NO.		4. PRESENT LOCAL NAME(S) OR DESIGNATION(S) Richard Braddy	
2. COUNTY Madison		5. OTHER NAME(S) Gregory House	
3. LOCATION OF NEGATIVES			
6. SPECIFIC LEGAL LOCATION TOWNSHIP 33N RANGE 7E SECTION 8 IF CITY OR TOWN, STREET ADDRESS  109 W. College		16. THEMATIC CATEGORY	
		17. DATE(S) OR PERIOD 1880c	
7. CITY OR TOWN IF RURAL, VICINITY Fredericktown		18. STYLE OR DESIGN side gable folk	
8. DESCRIPTION OF LOCATION    West College		19. ARCHITECT OR ENGINEER	
		20. CONTRACTOR OR BUILDER	
		21. ORIGINAL USE, IF APPARENT residence	
		22. PRESENT USE residence	
		23. OWNERSHIP PUBLIC ( ) PRIVATE (x)	
		24. OWNER'S NAME AND ADDRESS IF KNOWN Richard Braddy 109 W. College Fredericktown	
		25. OPEN TO PUBLIC YES ( ) NO (x)	
		26. LOCAL CONTACT PERSON OR ORGANIZATION  H. & L. C.	
9. COORDINATES LAT LONG		27. OTHER SURVEY IN WHICH INCLUDED	
10. SITE ( ) BUILDING (x)      STRUCTURE ( ) OBJECT ( )		28. NO. OF STORIES 1	
11. ON NATIONAL REGISTER YES ( ) NO ( )		29. BASEMENT YES ( ) NO (x)	
12. IS IT ELIGIBLE YES ( ) NO ( )		30. FOUNDATION MATERIAL rock	
13. PART OF ESTAB. DISTRICT YES ( ) NO (x)		31. WALL CONSTRUCTION frame	
14. DISTRICT POTENTIAL YES (x) NO ( )		32. ROOF TYPE & MATERIAL end gable/asphalt shingles	
15. NAME OF ESTABLISHED DISTRICT		33. NO. OF BAYS wdw FRONT SIDE	
		34. WALL TREATMENT fiber board siding	
		35. PLAN SHAPE rectangular	
		36. CHANGES ADDITION ( ) (EXPLAIN IN ALTERED NO. 42) MOVED ( )	
		37. CONDITION INTERIOR EXTERIOR fair	
		38. PRESERVATION UNDERWAY YES ( ) NO (x)	
		39. ENDANGERED BY WHAT YES ( ) NO (x)	
		40. VISIBLE FROM PUBLIC ROAD YES (x) NO ( )	
		41. DISTANCE FORM AND FRONTAGE ON ROAD	
42. FURTHER DESCRIPTION OF IMPORTANT FEATURES Front door is off-center which may indicate that at one time there were 2 front doors. A modern front porch has been added consisting of concrete with. (cont. page)			
PHOTO MUST BE PROVIDED			
43. HISTORY AND SIGNIFICANCE According to interviews this structure was built and lived in by the Gregory family. A succession of other families have lived here since. At this time no further significance has been found. Further research may be done at a later time.			
44. DESCRIPTION OF ENVIRONMENT AND OUTBUILDINGS  No outbuildings.			
45. SOURCES OF INFORMATION Sanborn Map 1900, 1908, 1914, 1927. Assessors #07-3.2-08-04-07-04. Oral interviews with Ruth Skaggs, Lillian Lacey and Lucina Kassabaum 6-15-88.		46. PREPARED BY Paula Shetley	
		47. ORGANIZATION H. & L. C.	
RETURN THIS FORM WHEN COMPLETED TO: OFFICE OF HISTORIC PRESERVATION IF ADDITIONAL SPACE IS NEEDED, ATTACH SEPARATE SHEET(S) TO THIS FORM		48. DATE 6-18-88	
		49. REVISION DATE(S)	
JEFFERSON CITY, MISSOURI 65102			






# MISSOURI OFFICE OF HISTORIC PRESERVATION

## ARCHITECTURAL/HISTORIC INVENTORY SURVEY FORM

B-13

1. NO.		4. PRESENT LOCAL NAME(S) OR DESIGNATION(S) N. F. Whitener	
2. COUNTY Madison		5. OTHER NAME(S) Joe Belkin House	
3. LOCATION OF NEGATIVES			
6. SPECIFIC LEGAL LOCATION TOWNSHIP 33N RANGE 7E SECTION 8 IF CITY OR TOWN, STREET ADDRESS  110 W. College		16. THEMATIC CATEGORY	
7. CITY OR TOWN IF RURAL, VICINITY Fredericktown		17. DATE(S) OR PERIOD 1890c	
8. DESCRIPTION OF LOCATION   West College		18. STYLE OR DESIGN bungalow	
9. COORDINATES LAT LONG		19. ARCHITECT OR ENGINEER	
10. SITE( ) BUILDING(x)		20. CONTRACTOR OR BUILDER	
11. ON NATIONAL YES( ) REGISTER NO( )		21. ORIGINAL USE, IF APPARENT residence	
12. IS IT YES( ) ELIGIBLE NO( )		22. PRESENT USE apartments	
13. PART OF YES( ) ESTAB. DISTRICT NO(x)		23. OWNERSHIP PUBLIC ( ) PRIVATE (x)	
14. DISTRICT YES(x) POTENTIAL NO( )		24. OWNER'S NAME AND ADDRESS IF KNOWN N. F. Whitener 121 S. Maple Fredericktown	
15. NAME OF ESTABLISHED DISTRICT		25. OPEN TO PUBLIC YES( ) NO (x)	
		26. LOCAL CONTACT PERSON OR ORGANIZATION  H. & L. C.	
		27. OTHER SURVEY IN WHICH INCLUDED	
		28. NO. OF STORIES 1	
		29. BASEMENT YES( ) NO (x)	
		30. FOUNDATION MATERIAL concrete	
		31. WALL CONSTRUCTION wood	
		32. ROOF TYPE & MATERIAL gable/shingle	
		33. NO. OF BAYS FRONT SIDE wdw	
		34. WALL TREATMENT clapboard	
		35. PLAN SHAPE rectangle	
		36. CHANGES ADDITION( ) (EXPLAIN IN ALTERED (x) NO. 42) MOVED ( )	
		37. CONDITION INTERIOR EXTERIOR fair	
		38. PRESERVATION UNDERWAY YES( ) NO(x)	
		39. ENDANGERED BY WHAT YES( ) NO(x)	
		40. VISIBLE FROM PUBLIC ROAD YES(x) NO( )	
		41. DISTANCE FORM AND FRONTAGE ON ROAD	
42. FURTHER DESCRIPTION OF IMPORTANT FEATURES Center ventilated gable roof. Large windows. Replaced door. Open wooden porch with half brick, half wood porch posts. Wood modernized porch railing.		PHOTO MUST BE PROVIDED	
43. HISTORY AND SIGNIFICANCE Belkin family lived here (1910-1920) then a Dammeron family lived here. Paul Wenglers lived there in the late 1960's and early 1970's. Cora Vance stayed with Dammeron family for a brief period of time.			
44. DESCRIPTION OF ENVIRONMENT AND OUTBUILDINGS No outbuildings. Borders Central business district.			
45. SOURCES OF INFORMATION Assessors #07-3.2-08-04-06-11. Sanborn Maps 1886, 1893, 1900, 1908, 1914, 1927. Interviews with Cora Vance, Lillian Lacey, Lucina Kassabaum and Ruth Skaggs 6-1-88.		46. PREPARED BY Ginny Gray	
RETURN THIS FORM WHEN COMPLETED TO: OFFICE OF HISTORIC PRESERVATION IF ADDITIONAL SPACE IS NEEDED, ATTACH SEPARATE SHEET(S) TO THIS FORM		47. ORGANIZATION H. & L. C.	
P.O. BOX 176 JEFFERSON CITY, MISSOURI 65102		48. DATE 6-3-88	
		49. REVISION DATE(S)	

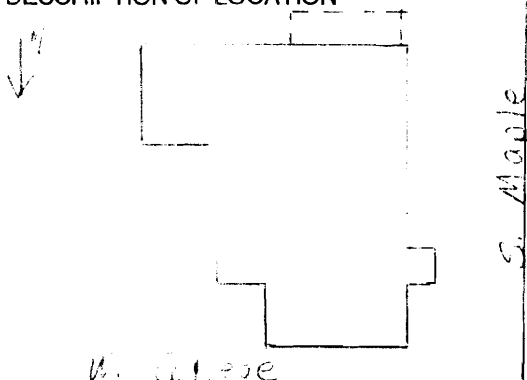


J-5 Continuation Page

42. gable has decorative shingles on it. There is a 2 story Bay window between these 2 chimneys also. Second story porch has Eastlake trim.
43. Sanborns do not indicate this but interviews with older residents indicate the house built before 1900. It appears on 1908 map. Earlier Sanborns do not include this area.

049  
MISSOURI OFFICE OF HISTORIC PRESERVATION  
ARCHITECTURAL/HISTORIC INVENTORY SURVEY FORM

J-5

1. NO.		4. PRESENT LOCAL NAME(S) OR DESIGNATION(S) Buddy Frazier	
2. COUNTY Madison		5. OTHER NAME(S) Joe and Val Schlesinger House	
3. LOCATION OF NEGATIVES			
6. SPECIFIC LEGAL LOCATION TOWNSHIP 33N RANGE 7E SECTION 8 IF CITY OR TOWN, STREET ADDRESS  111 W. College		16. THEMATIC CATEGORY	
7. CITY OR TOWN IF RURAL, VICINITY Fredericktown		17. DATE(S) OR PERIOD 1890c	
8. DESCRIPTION OF LOCATION 		18. STYLE OR DESIGN Queen Anne folk	
		19. ARCHITECT OR ENGINEER	
		20. CONTRACTOR OR BUILDER	
		21. ORIGINAL USE, IF APPARENT residence	
		22. PRESENT USE vacant	
		23. OWNERSHIP PUBLIC <input type="checkbox"/> PRIVATE <input checked="" type="checkbox"/>	
		24. OWNER'S NAME AND ADDRESS IF KNOWN Buddy Frazier	
9. COORDINATES LAT LONG		25. OPEN TO PUBLIC YES <input type="checkbox"/> NO <input checked="" type="checkbox"/>	
10. SITE <input type="checkbox"/> BUILDING <input checked="" type="checkbox"/> STRUCTURE <input type="checkbox"/> OBJECT <input type="checkbox"/>		26. LOCAL CONTACT PERSON OR ORGANIZATION  H. & L. C.	
11. ON NATIONAL REGISTER YES <input type="checkbox"/> NO <input type="checkbox"/>		27. OTHER SURVEY IN WHICH INCLUDED	
12. IS IT ELIGIBLE YES <input type="checkbox"/> NO <input type="checkbox"/>			
13. PART OF ESTAB. DISTRICT YES <input type="checkbox"/> NO <input checked="" type="checkbox"/>		37. CONDITION INTERIOR EXTERIOR <u>very poor</u>	
14. DISTRICT POTENTIAL YES <input checked="" type="checkbox"/> NO <input type="checkbox"/>		38. PRESERVATION UNDERWAY YES <input type="checkbox"/> NO <input checked="" type="checkbox"/>	
15. NAME OF ESTABLISHED DISTRICT		39. ENDANGERED BY WHAT YES <input checked="" type="checkbox"/> NO <input type="checkbox"/> deteriorating	
		40. VISIBLE FROM PUBLIC ROAD YES <input checked="" type="checkbox"/> NO <input type="checkbox"/>	
		41. DISTANCE FORM AND FRONTAGE ON ROAD	
42. FURTHER DESCRIPTION OF IMPORTANT FEATURES Additions of screened and closed in porches (both stories) have been added on back. Interior chimneys on right side of house either side of end gable. This (cont. page)		PHOTO MUST BE PROVIDED	
43. HISTORY AND SIGNIFICANCE Two brothers lived in house. Val and Joe Schlesinger. They owned and ran a general mercantile store in Fredericktown. It was located on East Main where Jones is located now. Each of their families lived in house simultaneously. Although (cont. page)			
44. DESCRIPTION OF ENVIRONMENT AND OUTBUILDINGS No outbuildings.			
45. SOURCES OF INFORMATION Sanborn Maps 1908, 1914, 1927. Assessors #07-3.2-08-04-07-07. Oral interviews with Ruth Skaggs, Lillian Lacey and Sybil Holshouser 6/15/88.		46. PREPARED BY Paula Shetley	
RETURN THIS FORM WHEN COMPLETED TO: OFFICE OF HISTORIC PRESERVATION IF ADDITIONAL SPACE IS NEEDED, ATTACH SEPARATE SHEET(S) TO THIS FORM		47. ORGANIZATION H. & L. C.	
		48. DATE 7-1-88	
		49. REVISION DATE(S)	





# MISSOURI OFFICE OF HISTORIC PRESERVATION

## ARCHITECTURAL/HISTORIC INVENTORY SURVEY FORM

F15

1. NO.		4. PRESENT LOCAL NAME(S) OR DESIGNATION(S) Laundr-O-Center	
2. COUNTY Madison		5. OTHER NAME(S)	
3. LOCATION OF NEGATIVES			

6. SPECIFIC LEGAL LOCATION TOWNSHIP <u>33N</u> RANGE <u>7E</u> SECTION <u>8</u> IF CITY OR TOWN, STREET ADDRESS 200 West College	16. THEMATIC CATEGORY 17. DATE(S) OR PERIOD 1956	28. NO. OF STORIES 1 29. BASEMENT YES( ) NO(x) 30. FOUNDATION MATERIAL Concrete
7. CITY OR TOWN IF RURAL, VICINITY Fredericktown, MO 63645	18. STYLE OR DESIGN contemporary	31. WALL CONSTRUCTION concrete block
8. DESCRIPTION OF LOCATION  <div style="border: 1px solid black; width: 200px; height: 100px; margin: 10px auto;"></div> <p style="text-align: center; margin-top: 10px;">WEST COLLEGE</p>	19. ARCHITECT OR ENGINEER Jim Dean	32. ROOF TYPE & MATERIAL flat/tar & gravel
	20. CONTRACTOR OR BUILDER	33. NO. OF BAYS <u>swdwww</u> FRONT SIDE
	21. ORIGINAL USE, IF APPARENT laundromat	34. WALL TREATMENT concrete 2/diamond pattern
	22. PRESENT USE laundromat	35. PLAN SHAPE rectangular
	23. OWNERSHIP PUBLIC( ) PRIVATE(x)	36. CHANGES ADDITION( ) (EXPLAIN IN ALTERED NO.42) MOVED( )
9. COORDINATES UTM LAT LONG	24. OWNER'S NAME AND ADDRESS IF KNOWN Walter Thal Rt 2, Fredericktown, MO	37. CONDITION INTERIOR EXTERIOR good
10. SITE( ) BUILDING(x) STRUCTURE( ) OBJECT( )	25. OPEN TO PUBLIC YES(x) NO( )	38. PRESERVATION UNDERWAY YES( ) NO(x)
11. ON NATIONAL REGISTER YES( ) NO( )	12. IS IT ELIGIBLE YES( ) NO( )	39. ENDANGERED BY WHAT YES( ) NO(x)
13. PART OF ESTAB. DISTRICT YES( ) NO(x)	14. DISTRICT POTENTIAL YES( ) NO(x)	40. VISIBLE FROM PUBLIC ROAD YES(x) NO( )
15. NAME OF ESTABLISHED DISTRICT	27. OTHER SURVEY IN WHICH INCLUDED	41. DISTANCE FORM AND FRONTAGE ON ROAD

42. FURTHER DESCRIPTION OF IMPORTANT FEATURES

PHOTO MUST BE PROVIDED

43. HISTORY AND SIGNIFICANCE The laundromat was built by Jim Dean in 1956. Truman Fulton worked for Mr. Dean then in 1960 bought the business. Fulton sold the business to Walter Thal in 1975.

44. DESCRIPTION OF ENVIRONMENT AND OUTBUILDINGS

45. SOURCES OF INFORMATION Karen Fulton, Assess. office	46. PREPARED BY Kathleen Broussard
	47. ORGANIZATION H & L C

RETURN THIS FORM WHEN COMPLETED TO: OFFICE OF HISTORIC PRESERVATION  
 IF ADDITIONAL SPACE IS NEEDED, ATTACH SEPARATE SHEET(S) TO THIS FORM

P.O. BOX 176  
 JEFFERSON CITY, MISSOURI 65102

48. DATE  
11/4/87

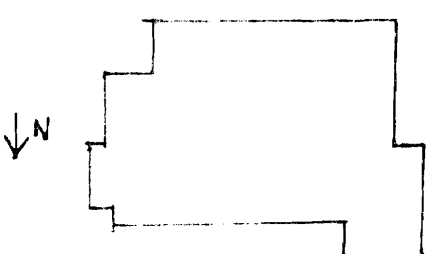

49. REVISION DATE(S)



# MISSOURI OFFICE OF HISTORIC PRESERVATION

## ARCHITECTURAL/HISTORIC INVENTORY SURVEY FORM

I #1

1. NO. <u>X</u>		4. PRESENT LOCAL NAME(S) OR DESIGNATION(S) Southwest Wood Square	
2. COUNTY <u>Madison</u>		5. OTHER NAME(S)	
3. LOCATION OF NEGATIVES <u>K</u>			
6. SPECIFIC LEGAL LOCATION OWNER'S <u>33N</u> RANGE <u>7E</u> SECTION <u>8</u> IF CITY OR TOWN STREET ADDRESS <u>201 West College</u> CITY OR TOWN IF RURAL, VICINITY <u>Fredericktown, Missouri</u>		10. THEMATIC CATEGORY <u>Y</u> 7. DATE(S) OR PERIOD <u>1900</u> 8. STYLE OR DESIGN <u>L shape with additions</u> 9. ARCHITECT OR ENGINEER  20. CONTRACTOR OR BUILDER  21. ORIGINAL USE, IF APPARENT <u>Home</u> 22. PRESENT USE <u>Rental House</u> 23. OWNERSHIP PUBLIC ( ) PRIVATE (X) 24. OWNER'S NAME AND ADDRESS IF KNOWN <u>Carl La Chance</u> <u>Rt 2 Box 192 Schulte Lane</u> <u>Fredericktown, MO. 63645</u> 25. OPEN TO PUBLIC? YES ( ) NO (X) 26. LOCAL CONTACT PERSON OR ORGANIZATION <u>Heritage &amp; Landmarks Commission</u> 27. OTHER SURVEYS IN WHICH INCLUDED	
11. DESCRIPTION OF LOCATION  <u>W. COLLEGE</u> COORDINATES UTM LAT <u>X</u> LONG <u>X</u> 10. SITE ( ) STRUCTURE ( ) BUILDING (X) OBJECT ( ) ON NATIONAL REGISTER? YES ( ) NO (X) 12. IS IT ELIGIBLE? YES ( ) NO ( ) PART OF ESTAB HIST DISTRICT? YES ( ) NO (X) 14. DISTRICT POTENTIAL? YES (X) NO ( ) 16. NAME OF ESTABLISHED DISTRICT <u>N/A</u>		28. NO. OF STORIES <u>1</u> 29. BASEMENT? YES ( ) NO (X) 30. FOUNDATION MATERIAL <u>Loose stone &amp; brick</u> 31. WALL CONSTRUCTION <u>Wood frame</u> 32. ROOF TYPE AND MATERIAL <u>Asbestos Shingle</u> 33. NO. OF BAYS w w w d w ww, FRONT SIDE WW 34. WALL TREATMENT <u>Lap siding</u> 35. PLAN SHAPE <u>Irregular</u> 36. CHANGES (EXPLAIN IN NO. 42) ADDITION (X) ALTERED ( ) MOVED ( ) 37. CONDITION INTERIOR <u>Poor</u> EXTERIOR 38. PRESERVATION UNDERWAY? YES ( ) NO (X) 39. ENDANGERED? BY WHAT? YES ( ) NO (X) 40. VISIBLE FROM PUBLIC ROAD? YES (X) NO ( ) 41. DISTANCE FROM AND FRONTAGE ON ROAD	
17. FURTHER DESCRIPTION OF IMPORTANT FEATURES  <u>See Continuation Page #1</u>		 <p>PHOTO MUST BE PROVIDED</p>	
18. HISTORY AND SIGNIFICANCE No particular significant history has come to light on this structure. Very little is known of its occupants, architect, or builder. Multiple owners. Of particular interest, however, inside the front door is a circular wooden staircase to the upper floor. Wood trim on base of stairs has been bent and forms an unbroken wooden partial spiral. Original handrail is gone.			
19. DESCRIPTION OF ENVIRONMENT AND OUTBUILDINGS  <u>Metal building behind house. Apparent well between structure and metal building.</u>			
20. SOURCES OF INFORMATION <u>1908 Sanbourn Map,</u> <u>07-32-08-03-014-01 County Assessor, &amp; Rentors</u>		46. PREPARED BY <u>Paula Shetley</u> 47. ORGANIZATION <u>Heritage &amp; Landmarks Comm.</u> 48. DATE <u>9/15/87</u> 49. REVISION DATE(S)	

TURN THIS FORM WITH COPIES TO: OFFICE OF HISTORIC PRESERVATION  
P.O. BOX 174  
JACKSON, MISSOURI 65102

CONTINUATION PAGE #1

- #29 - No basement. A crawl space is visible.
- #30 - A stone rubble foundation is partially covered by shingles. In some areas of structure a brick facade has been put over the rubble. However, the brick is not mortared in - it simply is brick stacked in a stretcher bond pattern.
- #32 - Asbestos shingle roof. Wooden gutters on the original structure, a medium gable roof with a cross gable on left side of house. The additions on back of structure have gable and shed type roofs.
- #33 - w w w d w ww, ww  
 The first window on left is in a bay type portion to the main part of the house. The first story windows on front facade only are double hung windows. The panes are 1/1 with the top pane have a clear glass insert edged with stained glass squares. These squares are not leaded in - they are in individual panes. The bottom pane of the window is of clear glass. The second story windows are double hung 1/1 of clear glass.  
  
 The screen door is of aluminum. The wooden door is apparently the original. it is a double panel door with pilaster type decorations around the window in the top panel.  
  
 Porch is of concrete with shed type roof. It is in poor condition.
- #34 - Shingles have been put over clapboard siding. The additions to this structure appear to be shingles over plywood sheeting.
- #35 - Irregular - originally the main core of the house appears to have been L in shape
- #36 - Additions have been made to back of structure. These have been added on to accomodate additional apartments.





# MISSOURI OFFICE OF HISTORIC PRESERVATION

## ARCHITECTURAL/HISTORIC INVENTORY SURVEY FORM

12

1. NO.		4. PRESENT LOCAL NAME(S) OR DESIGNATION(S) S. Boen Home	
2. COUNTY Madison		5. OTHER NAME(S)	
3. LOCATION OF NEGATIVES			

6. SPECIFIC LEGAL LOCATION TOWNSHIP 33 RANGE 17 SECTION 8 IF CITY OR TOWN, STREET ADDRESS 203 West College	16. THEMATIC CATEGORY  17. DATE(S) OR PERIOD 1920c	28. NO. OF STORIES 1  29. BASEMENT YES( ) NO( )  30. FOUNDATION MATERIAL concrete
7. CITY OR TOWN IF RURAL, VICINITY Fredericktown, MO 63645	18. STYLE OR DESIGN side gable folk	31. WALL CONSTRUCTION frame
8. DESCRIPTION OF LOCATION  <div style="border: 1px solid black; width: 100px; height: 80px; margin: 0 auto;"></div> <p style="text-align: center; margin-top: 10px;">W. COLLEGE</p>	19. ARCHITECT OR ENGINEER	32. ROOF TYPE & MATERIAL gable/asphalt shingles
	20. CONTRACTOR OR BUILDER	33. NO. OF BAYS WWWDWW FRONT SIDE
	21. ORIGINAL USE, IF APPARENT residence	34. WALL TREATMENT asbestos siding
	22. PRESENT USE residence	35. PLAN SHAPE rectangular
9. COORDINATES UTM LAT LONG	23. OWNERSHIP PUBLIC( ) PRIVATE( x )	36. CHANGES ADDITION( ) (EXPLAIN IN ALTERED NO.42) MOVED( x )
10. SITE( ) BUILDING( x ) STRUCTURE( ) OBJECT( )	24. OWNER'S NAME AND ADDRESS IF KNOWN S. Boen, 203 West College	37. CONDITION INTERIOR EXTERIOR fair
11. ON NATIONAL REGISTER YES( ) NO( x )	25. OPEN TO PUBLIC YES( ) NO( x )	38. PRESERVATION UNDERWAY YES( ) NO( x )
12. IS IT ELIGIBLE YES( x ) NO( )	26. LOCAL CONTACT PERSON OR ORGANIZATION H & L Comm	39. ENDANGERED BY WHAT YES( ) NO( x )
13. PART OF ESTAB. DISTRICT YES( ) NO( )	27. OTHER SURVEY IN WHICH INCLUDED	40. VISIBLE FROM PUBLIC ROAD YES( x ) NO( )
14. DISTRICT POTENTIAL YES( ) NO( )		41. DISTANCE FORM AND FRONTAGE ON ROAD
15. NAME OF ESTABLISHED DISTRICT		

42. FURTHER DESCRIPTION OF IMPORTANT FEATURES Vinyl shutters are attached; wrought iron posts for small front gabled entrance

~~PHOTO MUST BE PROVIDED~~

43. HISTORY AND SIGNIFICANCE On Sanborn map of 1927. Nothing particularly significant has become apparent on this building.

44. DESCRIPTION OF ENVIRONMENT AND OUTBUILDINGS  
  
 No outbuildings.


45. SOURCES OF INFORMATION Assessors 07-3.2-08-03-14-2 Sanborn 1927 map. Interviews with John Paul Skaggs, Lillian Lacey, Lucina Kassabaum, Ruth Skaggs	46. PREPARED BY Beulah DeLand
	47. ORGANIZATION H & L Comm
RETURN THIS FORM WHEN COMPLETED TO: OFFICE OF HISTORIC PRESERVATION IF ADDITIONAL SPACE IS NEEDED, ATTACH SEPARATE SHEET(S) TO THIS FORM	48. DATE 6/22/88 49. REVISION DATE(S)

P.O. BOX 176  
 JEFFERSON CITY, MISSOURI 65102



# MISSOURI OFFICE OF HISTORIC PRESERVATION ARCHITECTURAL/HISTORIC INVENTORY SURVEY FORM

13

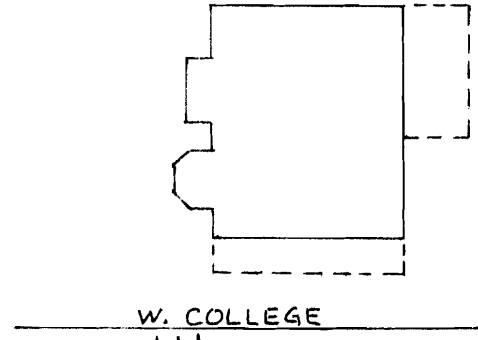
1. NO.		4. PRESENT LOCAL NAME(S) OR DESIGNATION(S) E. Hawn Home	
2. COUNTY Madison		5. OTHER NAME(S) Villars	
3. LOCATION OF NEGATIVES			
6. SPECIFIC LEGAL LOCATION TOWNSHIP 33 RANGE 17 SECTION 8 IF CITY OR TOWN, STREET ADDRESS 205 West College		16. THEMATIC CATEGORY	
		17. DATE(S) OR PERIOD 1908c	
7. CITY OR TOWN IF RURAL, VICINITY Fredericktown, MO 63645		18. STYLE OR DESIGN L shape folk	
8. DESCRIPTION OF LOCATION    W. COLLEGE		19. ARCHITECT OR ENGINEER	
		20. CONTRACTOR OR BUILDER	
		21. ORIGINAL USE, IF APPARENT residence	
		22. PRESENT USE residence	
		23. OWNERSHIP PUBLIC ( ) PRIVATE (x)	
9. COORDINATES UTM LAT LONG		24. OWNER'S NAME AND ADDRESS IF KNOWN E. Hawn, 205 West College	
10. SITE ( ) BUILDING (x) STRUCTURE ( ) OBJECT ( )		25. OPEN TO PUBLIC YES ( ) NO (x)	
11. ON NATIONAL REGISTER YES ( ) NO (x)		26. LOCAL CONTACT PERSON OR ORGANIZATION H & L Comm	
12. IS IT ELIGIBLE YES ( ) NO (x)		27. OTHER SURVEY IN WHICH INCLUDED	
13. PART OF ESTAB. DISTRICT YES ( ) NO (x)			
14. DISTRICT POTENTIAL YES (x) NO ( )			
15. NAME OF ESTABLISHED DISTRICT		28. NO. OF STORIES 1	
		29. BASEMENT YES ( ) NO (x)	
		30. FOUNDATION MATERIAL cement plaster	
		31. WALL CONSTRUCTION frame	
		32. ROOF TYPE & MATERIAL low gable/asphalt shingles	
		33. NO. OF BAYS WDDWW, W FRONT SIDE	
		34. WALL TREATMENT asphalt siding	
		35. PLAN SHAPE irregular	
		36. CHANGES ADDITION ( ) (EXPLAIN IN NO. 42) ALTERED (x) MOVED ( )	
		37. CONDITION INTERIOR EXTERIOR fair	
		38. PRESERVATION UNDERWAY YES ( ) NO (x)	
		39. ENDANGERED BY WHAT YES ( ) NO (x)	
		40. VISIBLE FROM PUBLIC ROAD YES (x) NO ( )	
		41. DISTANCE FORM AND FRONTAGE ON ROAD	
42. FURTHER DESCRIPTION OF IMPORTANT FEATURES The house may be an altered Princess Anne. The altered front porch has a high front gable over craftsman style columns.		<div style="border: 1px solid black; padding: 10px; width: 100%;"> PHOTO MUST BE PROVIDED </div>	
43. HISTORY AND SIGNIFICANCE Although this house is old no historical significance is related to this building. During interviews of older residents it was thought that a Dr. Villars lived here but no one was sure. This family name was also the surname of several black families that lived here and were from the mining area of Mine La Motte.			
44. DESCRIPTION OF ENVIRONMENT AND OUTBUILDINGS None			
45. SOURCES OF INFORMATION Assessors 07-3.2-08-03-14-03 Sanborn Map of 1908, 1914, 1927 Lillian Lacey, Lucina Kassabaum, Ruth Skaggs		46. PREPARED BY Beulah DeLand	
RETURN THIS FORM WHEN COMPLETED TO: OFFICE OF HISTORIC PRESERVATION IF ADDITIONAL SPACE IS NEEDED, ATTACH SEPARATE SHEET(S) TO THIS FORM P.O. BOX 176 JEFFERSON CITY, MISSOURI 65102		47. ORGANIZATION H & L Comm	
		48. DATE 6/22/88 49. REVISION DATE(S)	



# MISSOURI OFFICE OF HISTORIC PRESERVATION

## ARCHITECTURAL/HISTORIC INVENTORY SURVEY FORM

I-4

1. NO.		4. PRESENT LOCAL NAME(S) OR DESIGNATION(S) June Parmeley	
2. COUNTY Madison		5. OTHER NAME(S)	
3. LOCATION OF NEGATIVES			
6. SPECIFIC LEGAL LOCATION TOWNSHIP 33 RANGE 7E SECTION 8 IF CITY OR TOWN, STREET ADDRESS  207 West College		16. THEMATIC CATEGORY	
		17. DATE(S) OR PERIOD 1908c	
7. CITY OR TOWN IF RURAL, VICINITY Fredericktown, MO 63645		18. STYLE OR DESIGN Bungalow	
8. DESCRIPTION OF LOCATION   W. COLLEGE		19. ARCHITECT OR ENGINEER	
		20. CONTRACTOR OR BUILDER	
		21. ORIGINAL USE, IF APPARENT residence	
		22. PRESENT USE residence	
		23. OWNERSHIP PUBLIC <input type="checkbox"/> PRIVATE <input checked="" type="checkbox"/>	
9. COORDINATES UTM LAT LONG		24. OWNER'S NAME AND ADDRESS IF KNOWN June Parmeley 207 W. College	
10. SITE <input type="checkbox"/> BUILDING <input checked="" type="checkbox"/> STRUCTURE <input type="checkbox"/> OBJECT <input type="checkbox"/>		25. OPEN TO PUBLIC YES <input type="checkbox"/> NO <input checked="" type="checkbox"/>	
11. ON NATIONAL REGISTER YES <input type="checkbox"/> NO <input checked="" type="checkbox"/>		26. LOCAL CONTACT PERSON OR ORGANIZATION H & L Comm	
12. IS IT ELIGIBLE YES <input type="checkbox"/> NO <input checked="" type="checkbox"/>		27. OTHER SURVEY IN WHICH INCLUDED	
13. PART OF ESTAB. DISTRICT YES <input type="checkbox"/> NO <input checked="" type="checkbox"/>		28. NO. OF STORIES 1 1/2	
14. DISTRICT POTENTIAL YES <input checked="" type="checkbox"/> NO <input type="checkbox"/>		29. BASEMENT YES <input type="checkbox"/> NO <input checked="" type="checkbox"/>	
15. NAME OF ESTABLISHED DISTRICT		30. FOUNDATION MATERIAL cement plaster	
42. FURTHER DESCRIPTION OF IMPORTANT FEATURES Small leaded glass windows at the top of the windows on the porch. On left side of house is a 5 sided bay with gothic type roofs above each window. A shed type dormer has three 3/3 windows in it. Foundation probably is (cont. page)		31. WALL CONSTRUCTION frame	
		32. ROOF TYPE & MATERIAL gable/asphalt shingles	
		33. NO. OF BAYS WDW, WWW FRONT SIDE	
		34. WALL TREATMENT fiber board & brick	
		35. PLAN SHAPE rectangular	
43. HISTORY AND SIGNIFICANCE Although this building is old no historical significance is apparent at this time. Owned by Mr. Wooster Bess. He worked in Bess Furniture store. He was bow legged and made fun of his disability and it became a community joke.		36. CHANGES ADDITION <input checked="" type="checkbox"/> (EXPLAIN IN NO. 42) ALTERED <input checked="" type="checkbox"/> MOVED <input type="checkbox"/>	
44. DESCRIPTION OF ENVIRONMENT AND OUTBUILDINGS none		37. CONDITION INTERIOR good EXTERIOR good	
45. SOURCES OF INFORMATION June Parmeley Sanborn Map 1908, 1914, 1927 Assessors map 07-3.2-08-03-4-04 Interviews with Lucina Kassabaum, Lillian Lacey 6-20-88		38. PRESERVATION UNDERWAY YES <input type="checkbox"/> NO <input checked="" type="checkbox"/>	
RETURN THIS FORM WHEN COMPLETED TO: OFFICE OF HISTORIC PRESERVATION P.O. BOX 176 JEFFERSON CITY, MISSOURI 65102		39. ENDANGERED BY WHAT YES <input type="checkbox"/> NO <input checked="" type="checkbox"/>	
IF ADDITIONAL SPACE IS NEEDED, ATTACH SEPARATE SHEET(S) TO THIS FORM		40. VISIBLE FROM PUBLIC ROAD YES <input checked="" type="checkbox"/> NO <input type="checkbox"/>	
		41. DISTANCE FROM AND FRONTAGE ON ROAD	
		PHOTO MUST BE PROVIDED	
		46. PREPARED BY Beulah DeLand	
		47. ORGANIZATION H & L Comm	
		48. DATE 6/22/88	
		49. REVISION DATE(S)	



207 West College  
I-4 Continuation Page

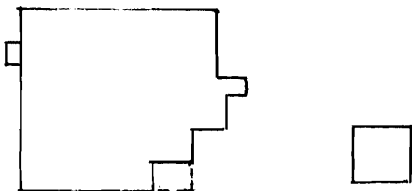
42. plastered over rock. Craftsman porch probably added in 1940's.



# MISSOURI OFFICE OF HISTORIC PRESERVATION ARCHITECTURAL/HISTORIC INVENTORY SURVEY FORM

F13

1. NO.		4. PRESENT LOCAL NAME(S) OR DESIGNATION(S) Nina Taycock House	
2. COUNTY Madison		5. OTHER NAME(S)	
3. LOCATION OF NEGATIVES			

6. SPECIFIC LEGAL LOCATION TOWNSHIP 33N RANGE 7E SECTION 8 IF CITY OR TOWN, STREET ADDRESS 208 West College	16. THEMATIC CATEGORY  17. DATE(S) OR PERIOD 1908	28. NO. OF STORIES 1  29. BASEMENT YES( ) NO(x)  30. FOUNDATION MATERIAL large stone
7. CITY OR TOWN IF RURAL, VICINITY Fredericktown -	18. STYLE OR DESIGN Queen Anne Vernacular	31. WALL CONSTRUCTION frame
8. DESCRIPTION OF LOCATION JANIS ST.    W. COLLEGE	19. ARCHITECT OR ENGINEER  20. CONTRACTOR OR BUILDER  21. ORIGINAL USE, IF APPARENT residence  22. PRESENT USE residence	32. ROOF TYPE & MATERIAL hipped cross gable-stamped tin  33. NO. OF BAYS WWDW FRONT SIDE  34. WALL TREATMENT clapboard covered with asbestos
9. COORDINATES UTM LAT LONG	23. OWNERSHIP PUBLIC( ) PRIVATE(x)  24. OWNER'S NAME AND ADDRESS IF KNOWN Tom Cosgrove La Motte Hills	35. PLAN SHAPE cement sheets  36. CHANGES ADDITION( ) ALTERED( ) NO.42) MOVED( )
10. SITE( ) BUILDING(x) STRUCTURE( ) OBJECT( )	25. OPEN TO PUBLIC YES( ) NO(x)	37. CONDITION INTERIOR EXTERIOR Poor
11. ON NATIONAL REGISTER YES( ) NO( )	26. LOCAL CONTACT PERSON OR ORGANIZATION  H & L C	38. PRESERVATION UNDERWAY YES( ) NO(x)
12. IS IT ELIGIBLE YES( ) NO( )	27. OTHER SURVEY IN WHICH INCLUDED	39. ENDANGERED BY WHAT YES( ) NO(x) lack of maintenance
13. PART OF ESTAB. DISTRICT YES( ) NO(x)		40. VISIBLE FROM PUBLIC ROAD YES(x) NO( )
14. DISTRICT POTENTIAL YES(x) NO( )		41. DISTANCE FORM AND FRONTAGE ON ROAD
15. NAME OF ESTABLISHED DISTRICT		

42. FURTHER DESCRIPTION OF IMPORTANT FEATURES The roof is of stamped tin. There is stained glass panes in the door and front window. 3 sets of stained glass windows removed from the gables upstairs.

~~PHOTO MUST BE PROVIDED~~

43. HISTORY AND SIGNIFICANCE

44. DESCRIPTION OF ENVIRONMENT AND OUTBUILDINGS This residence borders a spot commercial district. 1 car shelter on east side of house.

45. SOURCES OF INFORMATION Tom Cosgrove, Ruth Skaggs	46. PREPARED BY Kathleen Broussard
	47. ORGANIZATION H & L C
RETURN THIS FORM WHEN COMPLETED TO: OFFICE OF HISTORIC PRESERVATION IF ADDITIONAL SPACE IS NEEDED, ATTACH SEPARATE SHEET(S) TO THIS FORM	48. DATE 11/4/87
	49. REVISION DATE(S)



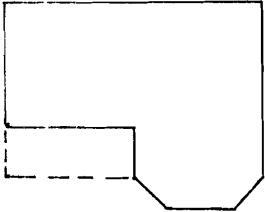
# MISSOURI OFFICE OF HISTORIC PRESERVATION

## ARCHITECTURAL/HISTORIC INVENTORY SURVEY FORM

I5

1. NO.		4. PRESENT LOCAL NAME(S) OR DESIGNATION(S) C. Carlton	
2. COUNTY      Madison		5. OTHER NAME(S)	
3. LOCATION OF NEGATIVES			

6. SPECIFIC LEGAL LOCATION TOWNSHIP 33 RANGE 7 SECTION 8 IF CITY OR TOWN, STREET ADDRESS 209 West College	16. THEMATIC CATEGORY  17. DATE(S) OR PERIOD 1908c	28. NO. OF STORIES      1  29. BASEMENT      YES( ) NO (x)	
7. CITY OR TOWN      IF RURAL, VICINITY Fredericktown, MO	18. STYLE OR DESIGN Princess Anne	30. FOUNDATION MATERIAL cement plaster	
8. DESCRIPTION OF LOCATION  <div style="text-align: center;">  <p style="margin-top: 10px;">W. COLLEGE</p> </div>	19. ARCHITECT OR ENGINEER	31. WALL CONSTRUCTION frame	
	20. CONTRACTOR OR BUILDER	32. ROOF TYPE & MATERIAL cross gabled roof	
	21. ORIGINAL USE, IF APPARENT residence	33. NO. OF BAYS      W D W W W W W FRONT              SIDE	
	22. PRESENT USE residence	34. WALL TREATMENT asphalt siding	
	23. OWNERSHIP      PUBLIC ( ) PRIVATE (x)	35. PLAN SHAPE      L shape	
24. OWNER'S NAME AND ADDRESS IF KNOWN      C. Carlton 209 West College	36. CHANGES      ADDITION( ) (EXPLAIN IN      ALTERED ( ) NO.42)              MOVED ( )		
25. OPEN TO PUBLIC      YES( ) NO (x)	37. CONDITION INTERIOR      good EXTERIOR      good		
26. LOCAL CONTACT PERSON OR ORGANIZATION  H & L Comm	38. PRESERVATION      YES( ) UNDERWAY              NO (x)		
27. OTHER SURVEY IN WHICH INCLUDED	39. ENDANGERED      YES( ) BY WHAT              NO (x)		
9. COORDINATES      UTM LAT LONG	40. VISIBLE FROM      YES(x) PUBLIC ROAD        NO( )		
10.      SITE( )      STRUCTURE( ) BUILDING( )      OBJECT( )	41. DISTANCE FORM AND FRONTAGE ON ROAD		
11. ON NATIONAL YES( ) REGISTER      NO( )	<div style="border: 1px solid black; padding: 5px; text-align: center;"> <b>PHOTO MUST BE PROVIDED</b> </div>		
12. IS IT YES( ) ELIGIBLE      NO( )	42. FURTHER DESCRIPTION OF IMPORTANT FEATURES Transom type window over front door but it has been boarded up. Addition has a low gable roof that comes into structure below existing roof line. Gingerbread trim at corner w/finial		
13. PART OF YES( ) ESTAB. DISTRICT NO(x)	43. HISTORY AND SIGNIFICANCE On Sanborn map of 1908. At one time a Robinson family lived here. Mr. Robinson worked Pierce's Mercantile Store where Sonderman furniture is now.		
14. DISTRICT YES(x) POTENTIAL NO( )	44. DESCRIPTION OF ENVIRONMENT AND OUTBUILDINGS  Double unattached garage west of house.		
15. NAME OF ESTABLISHED DISTRICT		45. SOURCES OF INFORMATION Sanborn map 1908-1927. Assess # 07-3.2-08-03-14-05; Interviews with Lucina Kassabaum and Lillian Lacey	
RETURN THIS FORM WHEN COMPLETED TO: OFFICE OF HISTORIC PRESERVATION IF ADDITIONAL SPACE IS NEEDED, ATTACH P.O. BOX 176 SEPARATE SHEET(S) TO THIS FORM JEFFERSON CITY, MISSOURI 65102		46. PREPARED BY B. DeLand	
47. ORGANIZATION H & L Comm		48. DATE      6/22/88	
49. REVISION DATE(S)		50.	



I5 Continuation Page

42. trim. The foundation is probably rock which was plastered over during the 1940's. Chamfered corners form bay window effect.

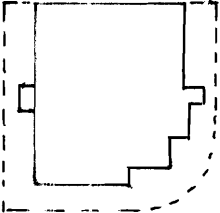


# MISSOURI OFFICE OF HISTORIC PRESERVATION

## ARCHITECTURAL/HISTORIC INVENTORY SURVEY FORM

F12

1. NO.		4. PRESENT LOCAL NAME(S) OR DESIGNATION(S) Mrs. Ellard Clements	
2. COUNTY Madison		5. OTHER NAME(S)	
3. LOCATION OF NEGATIVES			

6. SPECIFIC LEGAL LOCATION TOWNSHIP <u>33N</u> RANGE <u>7E</u> SECTION <u>8</u> IF CITY OR TOWN, STREET ADDRESS 210 West College	16. THEMATIC CATEGORY  17. DATE(S) OR PERIOD 1900 c	28. NO. OF STORIES 1  29. BASEMENT YES( ) NO(x)  30. FOUNDATION MATERIAL stone
7. CITY OR TOWN IF RURAL, VICINITY Fredericktown - Rozier Addition	18. STYLE OR DESIGN Queen Anne Vernacular	31. WALL CONSTRUCTION frame
8. DESCRIPTION OF LOCATION JANIS ST.  W. COLLEGE	19. ARCHITECT OR ENGINEER  20. CONTRACTOR OR BUILDER  21. ORIGINAL USE, IF APPARENT residence	32. ROOF TYPE & MATERIAL hipped cross-gable stamped tin
9. COORDINATES UTM LAT LONG	22. PRESENT USE residence	33. NO. OF BAYS FRONT WWD SIDE
10. SITE( ) BUILDING(x) STRUCTURE( ) OBJECT( )	23. OWNERSHIP PUBLIC ( ) PRIVATE (x)	34. WALL TREATMENT vertical Board
11. ON NATIONAL REGISTER YES( ) NO( )	24. OWNER'S NAME AND ADDRESS IF KNOWN Mrs. Ellard Clements	35. PLAN SHAPE irregular
12. IS IT ELIGIBLE YES( ) NO( )	25. OPEN TO PUBLIC YES( ) NO(x)	36. CHANGES ADDITION( ) (EXPLAIN IN ALTERED NO.42) MOVED ( )
13. PART OF ESTAB. DISTRICT YES( ) NO(x)	26. LOCAL CONTACT PERSON OR ORGANIZATION H. & L. C.	37. CONDITION INTERIOR EXTERIOR fair
14. DISTRICT POTENTIAL YES(x) NO( )	27. OTHER SURVEY IN WHICH INCLUDED	38. PRESERVATION UNDERWAY YES( ) NO(x)
15. NAME OF ESTABLISHED DISTRICT	39. ENDANGERED BY WHAT YES(x) NO( ) lack of upkeep	40. VISIBLE FROM PUBLIC ROAD YES(x) NO( )
42. FURTHER DESCRIPTION OF IMPORTANT FEATURES The roof is of stamped tin. A circular porch was added by Mr. Clements. The stamped wood on the gables and framework of the porch suggest Queen Ann Style. (cont. page)		41. DISTANCE FORM AND FRONTAGE ON ROAD
43. HISTORY AND SIGNIFICANCE The original house was believed to be a Sears, Roebuck mail order house. Mrs. Minnie Watt Parkin was a long time resident.		<div style="border: 1px solid black; padding: 10px; text-align: center;">             PHOTO MUST              BE PROVIDED           </div>
44. DESCRIPTION OF ENVIRONMENT AND OUTBUILDINGS This residence is in a block that borders a commercial district.		
45. SOURCES OF INFORMATION Tom Cosgrove, Ruth Skaggs, Lucina Kassabaum 10-27-88		46. PREPARED BY Kathleen Broussard
47. ORGANIZATION H & L C		48. DATE 10/27/87
49. REVISION DATE(S)		

RETURN THIS FORM WHEN COMPLETED TO: OFFICE OF HISTORIC PRESERVATION  
 IF ADDITIONAL SPACE IS NEEDED, ATTACH SEPARATE SHEET(S) TO THIS FORM  
 P.O. BOX 176  
 JEFFERSON CITY, MISSOURI 65102

210 West College  
F12 Continuation Page

42. Stained glass windows are centered in the gables, as well as, being in the dormer above the front door. Iron post still mark part of the resident property lines.

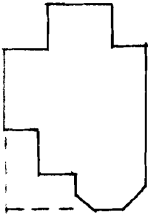




# MISSOURI OFFICE OF HISTORIC PRESERVATION

## ARCHITECTURAL/HISTORIC INVENTORY SURVEY FORM

16

1. NO.		4. PRESENT LOCAL NAME(S) OR DESIGNATION(S) E. Kemp	
2. COUNTY Madison		5. OTHER NAME(S) Will Cohen House, George Wigenstein	
3. LOCATION OF NEGATIVES			
6. SPECIFIC LEGAL LOCATION TOWNSHIP 33 RANGE 7E SECTION 8 IF CITY OR TOWN, STREET ADDRESS 211 West College		16. THEMATIC CATEGORY	
7. CITY OR TOWN IF RURAL, VICINITY Fredericktown, MO 63645		17. DATE(S) OR PERIOD 1890c	
8. DESCRIPTION OF LOCATION  W. COLLEGE		18. STYLE OR DESIGN Queen Anne	
9. COORDINATES UTM LAT LONG		19. ARCHITECT OR ENGINEER	
10. SITE( ) BUILDING(x) STRUCTURE( ) OBJECT( )		20. CONTRACTOR OR BUILDER	
11. ON NATIONAL REGISTER YES( ) NO( )		21. ORIGINAL USE, IF APPARENT residence	
12. IS IT ELIGIBLE YES( ) NO( )		22. PRESENT USE residence	
13. PART OF ESTAB. DISTRICT YES( ) NO(x)		23. OWNERSHIP PUBLIC ( ) PRIVATE (x)	
14. DISTRICT POTENTIAL YES( ) NO( )		24. OWNER'S NAME AND ADDRESS IF KNOWN E. Kemp 211 W. College	
15. NAME OF ESTABLISHED DISTRICT		25. OPEN TO PUBLIC YES( ) NO (x)	
16. FURTHER DESCRIPTION OF IMPORTANT FEATURES Arched windows; altered front door may cover arch above door. Central chimney. Front facing gable has chamfered corners & decorative shingles and a central small stained glass window. The arched windows on the		26. LOCAL CONTACT PERSON OR ORGANIZATION H & L Comm	
17. HISTORY AND SIGNIFICANCE The building first appears on the 1908 Sanborn map; however, local people indicate that the building is older than 1900. A succession of families have lived here including Will Cohen who owned a Mercantile store and a hotel on the Northeast corner of the square. The house is generally known by his name.		27. OTHER SURVEY IN WHICH INCLUDED	
18. DESCRIPTION OF ENVIRONMENT AND OUTBUILDINGS Unattached garage and carport west of house		28. NO. OF STORIES 2	
19. SOURCES OF INFORMATION Interviews with Earl Kemp, Lillian Lacey Ruth Skaggs, Sanborn Maps, Assess #07-3.2-08-03-14-06 Interview with Lucina Kassabaum		29. BASEMENT YES(x) NO ( ) Partial	
20. RETURN THIS FORM WHEN COMPLETED TO: OFFICE OF HISTORIC PRESERVATION IF ADDITIONAL SPACE IS NEEDED, ATTACH SEPARATE SHEET(S) TO THIS FORM		30. FOUNDATION MATERIAL rock	
21. PREPARED BY Beulah DeLand		31. WALL CONSTRUCTION brick	
22. ORGANIZATION H & L Comm		32. ROOF TYPE & MATERIAL cross gable, asphalt shingle	
23. DATE 6-11-88		33. NO. OF BAYS W D W W W, W W W W FRONT SIDE	
24. REVISION DATE(S)		34. WALL TREATMENT stretcher bond	
25. PHOTO MUST BE PROVIDED		35. PLAN SHAPE irregular	
26. CHANGES ADDITION( ) (EXPLAIN IN ALTERED NO. 42) MOVED ( )		36. CONDITION INTERIOR EXTERIOR good	
27. PRESERVATION UNDERWAY YES( ) NO(x)		37. ENDANGERED BY WHAT YES( ) NO(x)	
28. VISIBLE FROM PUBLIC ROAD YES(x) NO( )		38. DISTANCE FORM AND FRONTAGE ON ROAD	

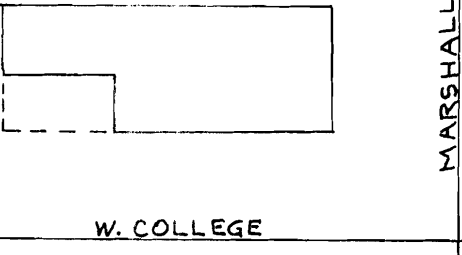
211 West College  
I-6 Continuation Page

42. ground floor are double rows of radiating voussoirs. The second story windows only have one row of radiating voussoirs visible although the top row may be covered by an altered cornice line.



# MISSOURI OFFICE OF HISTORIC PRESERVATION ARCHITECTURAL/HISTORIC INVENTORY SURVEY FORM

I-7

1. NO.		4. PRESENT LOCAL NAME(S) OR DESIGNATION(S) H. Mayhew	
2. COUNTY Madison		5. OTHER NAME(S) Collier House	
3. LOCATION OF NEGATIVES			
6. SPECIFIC LEGAL LOCATION TOWNSHIP 33 RANGE 17 SECTION 8 IF CITY OR TOWN, STREET ADDRESS 213 West College		16. THEMATIC CATEGORY	
7. CITY OR TOWN IF RURAL, VICINITY Fredericktown, MO		17. DATE(S) OR PERIOD 1973	
8. DESCRIPTION OF LOCATION 		18. STYLE OR DESIGN contemporary	
		19. ARCHITECT OR ENGINEER	
		20. CONTRACTOR OR BUILDER	
		21. ORIGINAL USE, IF APPARENT residence	
		22. PRESENT USE residence	
		23. OWNERSHIP PUBLIC <input type="checkbox"/> PRIVATE <input checked="" type="checkbox"/>	
		24. OWNER'S NAME AND ADDRESS IF KNOWN H. Mayhew 213 W. College	
9. COORDINATES LAT LONG		25. OPEN TO PUBLIC YES <input type="checkbox"/> NO <input checked="" type="checkbox"/>	
10. SITE <input type="checkbox"/> BUILDING <input checked="" type="checkbox"/> STRUCTURE <input type="checkbox"/> OBJECT <input type="checkbox"/>		26. LOCAL CONTACT PERSON OR ORGANIZATION H & L Comm	
11. ON NATIONAL REGISTER YES <input type="checkbox"/> NO <input type="checkbox"/>		27. OTHER SURVEY IN WHICH INCLUDED	
12. IS IT ELIGIBLE YES <input type="checkbox"/> NO <input type="checkbox"/>			
13. PART OF ESTAB. DISTRICT YES <input type="checkbox"/> NO <input checked="" type="checkbox"/>		40. VISIBLE FROM PUBLIC ROAD YES <input checked="" type="checkbox"/> NO <input type="checkbox"/>	
14. DISTRICT POTENTIAL YES <input checked="" type="checkbox"/> NO <input type="checkbox"/>		41. DISTANCE FORM AND FRONTAGE ON ROAD	
15. NAME OF ESTABLISHED DISTRICT			
42. FURTHER DESCRIPTION OF IMPORTANT FEATURES		PHOTO MUST BE PROVIDED	
43. HISTORY AND SIGNIFICANCE This structure built in 1973. Because of its age there is no apparent historical significance to this building. However, there is a photo of the 2 story frame that stood where this existing structure is now. Known as the Collier home. Collier home built from money off of owning mining property at Mine La Motte and selling it. It was built long before 1880. More information may be obtained from abstract search.			
44. DESCRIPTION OF ENVIRONMENT AND OUTBUILDINGS Metal storage shed behind carport.			
45. SOURCES OF INFORMATION Photo-H & L Comm. Lillian Lacey, Lucina Kassabaum, Ruth Skaggs Assessors #07-3.2-08-03-14-07		46. PREPARED BY Paula Shetley	
		47. ORGANIZATION H & L Comm	
RETURN THIS FORM WHEN COMPLETED TO: IF ADDITIONAL SPACE IS NEEDED, ATTACH SEPARATE SHEET(S) TO THIS FORM		OFFICE OF HISTORIC PRESERVATION P.O. BOX 176 JEFFERSON CITY, MISSOURI 65102	
		48. DATE 6/88	
		49. REVISION DATE(S)	

I-7 Continuation Page

43. 2 older ladies lived there (Miss Nina Allen and Mrs. Mary Roy lived here in 1920's)  
house on Allen property.



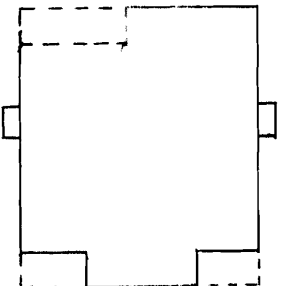


# MISSOURI OFFICE OF HISTORIC PRESERVATION

## ARCHITECTURAL/HISTORIC INVENTORY SURVEY FORM

F11

1. NO.		4. PRESENT LOCAL NAME(S) OR DESIGNATION(S) Kathy Eaves	
2. COUNTY Madison		5. OTHER NAME(S)	
3. LOCATION OF NEGATIVES			

6. SPECIFIC LEGAL LOCATION TOWNSHIP 33N RANGE 7E SECTION 8 IF CITY OR TOWN, STREET ADDRESS 216 West College		16. THEMATIC CATEGORY		28. NO. OF STORIES 2	
7. CITY OR TOWN IF RURAL, VICINITY Fredericktown - Rozier Addition		17. DATE(S) OR PERIOD 1900c		29. BASEMENT YES ( ) NO (x)	
8. DESCRIPTION OF LOCATION W. COLLEGE		18. STYLE OR DESIGN Queen Anne Vernacular		30. FOUNDATION MATERIAL Ruffle Coursed stone	
		19. ARCHITECT OR ENGINEER		31. WALL CONSTRUCTION brick	
		20. CONTRACTOR OR BUILDER		32. ROOF TYPE & MATERIAL gable-asbestos shingles	
		21. ORIGINAL USE, IF APPARENT residence		33. NO. OF BAYS FRONT SIDE WWDD, WWD	
		22. PRESENT USE residence		34. WALL TREATMENT red stretcher bond bricks	
9. COORDINATES LAT LONG		23. OWNERSHIP PUBLIC ( ) PRIVATE (x)		35. PLAN SHAPE rectangular	
10. SITE ( ) BUILDING (x)		24. OWNER'S NAME AND ADDRESS IF KNOWN Kathy Eaves Windsor Realty		36. CHANGES (EXPLAIN IN NO. 42) ADDITION ( ) ALTERED (x) MOVED ( )	
11. ON NATIONAL REGISTER YES ( ) NO ( )		25. OPEN TO PUBLIC YES ( ) NO (x)		37. CONDITION INTERIOR EXTERIOR poor	
12. IS IT ELIGIBLE YES ( ) NO ( )		26. LOCAL CONTACT PERSON OR ORGANIZATION H & L C		38. PRESERVATION UNDERWAY YES ( ) NO (x)	
13. PART OF ESTAB. DISTRICT YES ( ) NO (x)		27. OTHER SURVEY IN WHICH INCLUDED		39. ENDANGERED BY WHAT YES (x) NO ( ) lack of upkeep	
14. DISTRICT POTENTIAL YES (x) NO ( )				40. VISIBLE FROM PUBLIC ROAD YES (x) NO ( )	
15. NAME OF ESTABLISHED DISTRICT				41. DISTANCE FROM AND FRONTAGE ON ROAD	

42. FURTHER DESCRIPTION OF IMPORTANT FEATURES The stamped wood under the roof suggest Queen Anne style. One of the front doors has a transom with squares of stained glass. The other door has 2 steps on porch base as its base. Upstairs gable has fish scale design on front.

PHOTO MUST  
BE PROVIDED

43. HISTORY AND SIGNIFICANCE This house is believed to have been built by two Jewish-German brothers who operated a pharmacy. Each floor has a separate entrance, as well as separate bathroom and kitchen and other living quarters.

44. DESCRIPTION OF ENVIRONMENT AND OUTBUILDINGS This residence is in a block that borders a commercial district.

45. SOURCES OF INFORMATION Kathy Eaves, Sanborn maps 1900, 1914, 1927. Assess. office		46. PREPARED BY Kathleen Broussard	
RETURN THIS FORM WHEN COMPLETED TO: OFFICE OF HISTORIC PRESERVATION IF ADDITIONAL SPACE IS NEEDED, ATTACH SEPARATE SHEET(S) TO THIS FORM		47. ORGANIZATION H & L C	
P.O. BOX 176 JEFFERSON CITY, MISSOURI 65102		48. DATE 10/21/87	49. REVISION DATE(S)


216 West College  
Continuation Page F11  
City of Fredericktown

42. facade. Upstairs door has screen-in porch and segmented arched windows.



# MISSOURI OFFICE OF HISTORIC PRESERVATION

## ARCHITECTURAL/HISTORIC INVENTORY SURVEY FORM

1. NO.		4. PRESENT LOCAL NAME(S) OR DESIGNATION(S) Mattie Lerche	
2. COUNTY Madison		5. OTHER NAME(S) Collier's Property	
3. LOCATION OF NEGATIVES			
6. SPECIFIC LEGAL LOCATION TOWNSHIP 33N RANGE 7E SECTION 8 IF CITY OR TOWN, STREET ADDRESS 300 West College		16. THEMATIC CATEGORY	
7. CITY OR TOWN IF RURAL, VICINITY Fredericktown		17. DATE(S) OR PERIOD 1980 c.	
8. DESCRIPTION OF LOCATION 		18. STYLE OR DESIGN Ranch	
9. COORDINATES LAT LONG		19. ARCHITECT OR ENGINEER	
10. SITE( ) BUILDING( ) STRUCTURE( ) OBJECT( )		20. CONTRACTOR OR BUILDER Revelle Lumber Co.	
11. ON NATIONAL REGISTER YES( ) NO( )		21. ORIGINAL USE, IF APPARENT Residence	
12. IS IT ELIGIBLE YES( ) NO( )		22. PRESENT USE Residence	
13. PART OF ESTAB. DISTRICT YES( ) NO( )		23. OWNERSHIP PUBLIC ( ) PRIVATE (x)	
14. DISTRICT POTENTIAL YES(x) NO( )		24. OWNER'S NAME AND ADDRESS IF KNOWN Mattie Lerche 300 West College Fredericktown	
15. NAME OF ESTABLISHED DISTRICT		25. OPEN TO PUBLIC YES( ) NO(x)	
42. FURTHER DESCRIPTION OF IMPORTANT FEATURES		26. LOCAL CONTACT PERSON OR ORGANIZATION H. & L. Comm.	
43. HISTORY AND SIGNIFICANCE A large 2 story house once stood here that Roy Collier (guessed to be a lawyer) lived in. It was torn down and present structure built.		27. OTHER SURVEY IN WHICH INCLUDED	
44. DESCRIPTION OF ENVIRONMENT AND OUTBUILDINGS None		28. NO. OF STORIES 1	
45. SOURCES OF INFORMATION Earl Wengler, 7/12/88; Ruth and J. P. Skaggs, 7/14/88; photo, J. P. Skaggs.		29. BASEMENT YES( ) NO(x)	
46. PREPARED BY Paula Shetley		30. FOUNDATION MATERIAL Concrete Blocks	
47. ORGANIZATION H. & L. Comm		31. WALL CONSTRUCTION Frame	
48. DATE 7/14/88		32. ROOF TYPE & MATERIAL Gable/ Asph. Shingles	
49. REVISION DATE(S)		33. NO. OF BAYS WWDWW FRONT SIDE	
		34. WALL TREATMENT Fiber board (cont. page)	
		35. PLAN SHAPE Rectangle	
		36. CHANGES (EXPLAIN IN NO. 42) ADDITION( ) ALTERED( ) MOVED( )	
		37. CONDITION INTERIOR EXTERIOR Good	
		38. PRESERVATION UNDERWAY YES( ) NO(x)	
		39. ENDANGERED BY WHAT YES( ) NO(x)	
		40. VISIBLE FROM PUBLIC ROAD YES(x) NO( )	
		41. DISTANCE FORM AND FRONTAGE ON ROAD	
		PHOTO MUST BE PROVIDED	

RETURN THIS FORM WHEN COMPLETED TO: OFFICE OF HISTORIC PRESERVATION  
IF ADDITIONAL SPACE IS NEEDED, ATTACH SEPARATE SHEET(S) TO THIS FORM  
P.O. BOX 176  
JEFFERSON CITY, MISSOURI 65102




300 West College  
Continuation Page

34. with brick veneer facade. Stretcher bond.



# MISSOURI OFFICE OF HISTORIC PRESERVATION ARCHITECTURAL/HISTORIC INVENTORY SURVEY FORM

1. NO.		4. PRESENT LOCAL NAME(S) OR DESIGNATION(S) David Clawson	
2. COUNTY Madison		5. OTHER NAME(S) Dollinger House	
3. LOCATION OF NEGATIVES			
6. SPECIFIC LEGAL LOCATION TOWNSHIP <u>3N</u> RANGE <u>7E</u> SECTION <u>8</u> IF CITY OR TOWN, STREET ADDRESS 302 West College		16. THEMATIC CATEGORY	
7. CITY OR TOWN IF RURAL, VICINITY Fredericktown		17. DATE(S) OR PERIOD 1920 c	
8. DESCRIPTION OF LOCATION 		18. STYLE OR DESIGN Craftsman	
		19. ARCHITECT OR ENGINEER	
		20. CONTRACTOR OR BUILDER Henry Dollinger	
		21. ORIGINAL USE, IF APPARENT Residence	
		22. PRESENT USE Residence	
		23. OWNERSHIP PUBLIC <input type="checkbox"/> PRIVATE <input checked="" type="checkbox"/>	
		24. OWNER'S NAME AND ADDRESS IF KNOWN D. Clawson 302 West College Fredericktown	
		25. OPEN TO PUBLIC YES <input type="checkbox"/> NO <input checked="" type="checkbox"/>	
		26. LOCAL CONTACT PERSON OR ORGANIZATION H. & L. Comm.	
		27. OTHER SURVEY IN WHICH INCLUDED	
9. COORDINATES LAT _____ LONG _____ UTM _____		28. NO. OF STORIES 1 1/2	
10. SITE <input checked="" type="checkbox"/> BUILDING <input checked="" type="checkbox"/> STRUCTURE <input type="checkbox"/> OBJECT <input type="checkbox"/>		29. BASEMENT YES <input type="checkbox"/> NO <input checked="" type="checkbox"/>	
11. ON NATIONAL REGISTER YES <input type="checkbox"/> NO <input type="checkbox"/> 12. IS IT ELIGIBLE YES <input type="checkbox"/> NO <input type="checkbox"/>		30. FOUNDATION MATERIAL Block/ Concrete	
13. PART OF ESTAB. DISTRICT YES <input type="checkbox"/> NO <input checked="" type="checkbox"/> 14. DISTRICT POTENTIAL YES <input checked="" type="checkbox"/> NO <input type="checkbox"/>		31. WALL CONSTRUCTION Frame	
15. NAME OF ESTABLISHED DISTRICT		32. ROOF TYPE & MATERIAL hipped/ asph. shingle	
		33. NO. OF BAYS WWDWW FRONT SIDE	
		34. WALL TREATMENT Wood lap siding	
		35. PLAN SHAPE Square	
		36. CHANGES ADDITION <input type="checkbox"/> (EXPLAIN IN ALTERED NO. 42) MOVED <input type="checkbox"/>	
		37. CONDITION INTERIOR EXTERIOR Good	
		38. PRESERVATION UNDERWAY YES <input type="checkbox"/> NO <input checked="" type="checkbox"/>	
		39. ENDANGERED BY WHAT YES <input type="checkbox"/> NO <input checked="" type="checkbox"/>	
		40. VISIBLE FROM PUBLIC ROAD YES <input checked="" type="checkbox"/> NO <input type="checkbox"/>	
		41. DISTANCE FORM AND FRONTAGE ON ROAD	
42. FURTHER DESCRIPTION OF IMPORTANT FEATURES Upper story on west and east side has a small dormer shed type roof with diamond pattern panes in top of sash. Block		PHOTO MUST BE PROVIDED	
43. HISTORY AND SIGNIFICANCE (cont. page) Mrs. Dollinger (Henry's Mom) 1920's. Wehmuller till 1984, then Don and Martha Cooper. David and Pat Clawson since 1984.			
44. DESCRIPTION OF ENVIRONMENT AND OUTBUILDINGS Metal shed to east of house.			
45. SOURCES OF INFORMATION Pat Clawson, Velma Dollinger, Ruth Skaggs, 7/14/88; 1987 Comm. Dir.		46. PREPARED BY Paula Shetley	
RETURN THIS FORM WHEN COMPLETED TO: OFFICE OF HISTORIC PRESERVATION IF ADDITIONAL SPACE IS NEEDED, ATTACH SEPARATE SHEET(S) TO THIS FORM		47. ORGANIZATION H. & L. Comm.	
P.O. BOX 176 JEFFERSON CITY, MISSOURI 65102		48. DATE 7/14/88 49. REVISION DATE(S)	

302 West College  
Continuation Page

43. on foundation are larger than normal which might indicate  
blocks are hand made.



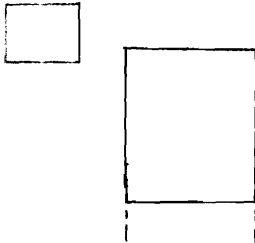


# MISSOURI OFFICE OF HISTORIC PRESERVATION

## ARCHITECTURAL/HISTORIC INVENTORY SURVEY FORM

1. NO.		4. PRESENT LOCAL NAME(S) OR DESIGNATION(S) E. Chamberlain	
2. COUNTY Madison		5. OTHER NAME(S)	
3. LOCATION OF NEGATIVES			

6. SPECIFIC LEGAL LOCATION TOWNSHIP 33 RANGE 7E SECTION 8 IF CITY OR TOWN, STREET ADDRESS 303 West College	16. THEMATIC CATEGORY 17. DATE(S) OR PERIOD 1940	28. NO. OF STORIES 1
7. CITY OR TOWN IF RURAL, VICINITY Fredericktown, MO 63645	18. STYLE OR DESIGN Craftsman	29. BASEMENT partial YES (X) NO ( )
8. DESCRIPTION OF LOCATION  W. COLLEGE	19. ARCHITECT OR ENGINEER 20. CONTRACTOR OR BUILDER 21. ORIGINAL USE, IF APPARENT residence 22. PRESENT USE residence	30. FOUNDATION MATERIAL cement 31. WALL CONSTRUCTION frame 32. ROOF TYPE & MATERIAL hip and asphalt siding 33. NO. OF BAYS FRONT WDW SIDE
9. COORDINATES UTM LAT LONG	23. OWNERSHIP PUBLIC ( ) PRIVATE (X)	34. WALL TREATMENT asphalt siding 35. PLAN SHAPE rectangular
10. SITE ( ) BUILDING (X) STRUCTURE ( ) OBJECT ( )	24. OWNER'S NAME AND ADDRESS IF KNOWN E. Chamberlain 303 West College	36. CHANGES ADDITION ( ) (EXPLAIN IN ALTERED NO. 42) MOVED ( )
11. ON NATIONAL REGISTER YES ( ) NO ( )	25. OPEN TO PUBLIC YES ( ) NO (X)	37. CONDITION INTERIOR EXTERIOR good
12. IS IT ELIGIBLE YES ( ) NO ( )	26. LOCAL CONTACT PERSON OR ORGANIZATION H & L Comm	38. PRESERVATION UNDERWAY YES ( ) NO (X)
13. PART OF ESTAB. DISTRICT YES ( ) NO (X)	27. OTHER SURVEY IN WHICH INCLUDED	39. ENDANGERED BY WHAT YES ( ) NO (X)
14. DISTRICT POTENTIAL YES (X) NO ( )		40. VISIBLE FROM PUBLIC ROAD YES (X) NO ( )
15. NAME OF ESTABLISHED DISTRICT		41. DISTANCE FORM AND FRONTAGE ON ROAD

42. FURTHER DESCRIPTION OF IMPORTANT FEATURES Tongue and groove siding on front of house	PHOTO MUST BE PROVIDED
---	---------------------------

43. HISTORY AND SIGNIFICANCE	
------------------------------	--

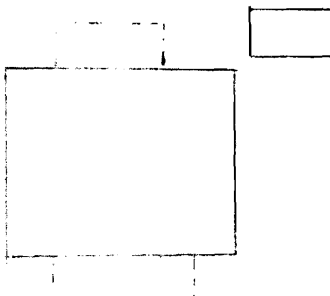
44. DESCRIPTION OF ENVIRONMENT AND OUTBUILDINGS Assessors #07-3.2-08-03-10-02 Lillian Lacey, Lucina Kassabaum, Ruth Skaggs	
--	--

45. SOURCES OF INFORMATION	46. PREPARED BY Beulah Deland
	47. ORGANIZATION H & L Comm
RETURN THIS FORM WHEN COMPLETED TO: OFFICE OF HISTORIC PRESERVATION IF ADDITIONAL SPACE IS NEEDED, ATTACH SEPARATE SHEET(S) TO THIS FORM	48. DATE 6-4-88
P.O. BOX 176 JEFFERSON CITY, MISSOURI 65102	49. REVISION DATE(S)



# MISSOURI OFFICE OF HISTORIC PRESERVATION ARCHITECTURAL/HISTORIC INVENTORY SURVEY FORM

1. NO.		4. PRESENT LOCAL NAME(S) OR DESIGNATION(S) Hilda Dollinger	
2. COUNTY Madison		5. OTHER NAME(S) Henry Dollinger	
3. LOCATION OF NEGATIVES			
6. SPECIFIC LEGAL LOCATION TOWNSHIP 33N RANGE 7E SECTION 8 IF CITY OR TOWN, STREET ADDRESS  304 West College		16. THEMATIC CATEGORY	
		17. DATE(S) OR PERIOD 1900- 1910	
7. CITY OR TOWN IF RURAL, VICINITY Fredericktown		18. STYLE OR DESIGN Ranch Bungalow	
8. DESCRIPTION OF LOCATION  		19. ARCHITECT OR ENGINEER	
		20. CONTRACTOR OR BUILDER	
		21. ORIGINAL USE, IF APPARENT Residence	
		22. PRESENT USE Residence	
9. COORDINATES LAT _____ LONG _____ UTM _____		23. OWNERSHIP PUBLIC <input type="checkbox"/> PRIVATE <input checked="" type="checkbox"/>	
10. SITE( ) BUILDING( ) STRUCTURE( ) OBJECT( )		24. OWNER'S NAME AND ADDRESS IF KNOWN Hilda Dollinger 304 West College Fredericktown	
11. ON NATIONAL REGISTER YES( ) NO( )		25. OPEN TO PUBLIC YES( ) NO (X)	
12. IS IT ELIGIBLE YES( ) NO( )		26. LOCAL CONTACT PERSON OR ORGANIZATION  H. & L. Comm.	
13. PART OF ESTAB. DISTRICT YES( ) NO(X)		27. OTHER SURVEY IN WHICH INCLUDED	
15. NAME OF ESTABLISHED DISTRICT		28. NO. OF STORIES 1 1/2	
		29. BASEMENT YES(X) NO ( )	
		30. FOUNDATION MATERIAL Rock or Block, Plaster	
		31. WALL CONSTRUCTION Masonry	
		32. ROOF TYPE & MATERIAL Hipped/ Asph. Shingles	
		33. NO. OF BAYS WDW, WWWWW FRONT SIDE	
		34. WALL TREATMENT Stucco over Blocks	
		35. PLAN SHAPE Square	
		36. CHANGES (EXPLAIN IN NO. 42) ADDITION(X) ALTERED( ) MOVED( )	
		37. CONDITION INTERIOR EXTERIOR Fair	
		38. PRESERVATION UNDERWAY YES( ) NO(X)	
		39. ENDANGERED BY WHAT YES( ) NO(X)	
		40. VISIBLE FROM PUBLIC ROAD YES(X) NO( )	
		41. DISTANCE FORM AND FRONTAGE ON ROAD	
42. FURTHER DESCRIPTION OF IMPORTANT FEATURES Roof hipped with open overhang and a shed roof dormer. Windows wood 1/1 Masonry arched over windows. Wood frame addition on rear.		PHOTO MUST BE PROVIDED	
43. HISTORY AND SIGNIFICANCE First owner of French descent, Henry Dollinger. Second owner was local stone mason who helped lay granite on local Catholic Church. Concrete block walls was stuccoed by M. C. Monce about 1940. Wood framed addition on rear about same time. Concrete blocks were hand made about 1910-13.			
44. DESCRIPTION OF ENVIRONMENT AND OUTBUILDINGS Outbuilding at rear was used originally as a smoke house. Building is a frame with a metal roof.			
45. SOURCES OF INFORMATION Mrs. William L. R. Mooney (daughter). Sanborn Map, 1914; Lillian Lacey; Pearl Whitener.		46. PREPARED BY Bascom Revelle	
		47. ORGANIZATION H. & L. Comm.	
RETURN THIS FORM WHEN COMPLETED TO: OFFICE OF HISTORIC PRESERVATION IF ADDITIONAL SPACE IS NEEDED, ATTACH SEPARATE SHEET(S) TO THIS FORM		48. DATE 7/13/88	
		49. REVISION DATE(S)	

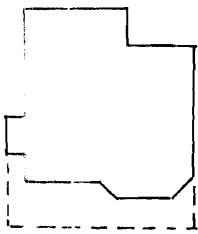
JEFFERSON CITY, MISSOURI 65102



# MISSOURI OFFICE OF HISTORIC PRESERVATION

## ARCHITECTURAL/HISTORIC INVENTORY SURVEY FORM

I-9

1. NO.		4. PRESENT LOCAL NAME(S) OR DESIGNATION(S)	
2. COUNTY <u>Madison</u>		<u>S. Spickerman</u>	
3. LOCATION OF NEGATIVES		5. OTHER NAME(S) <u>Joe Dolling</u>	
6. SPECIFIC LEGAL LOCATION TOWNSHIP <u>33</u> RANGE <u>7E</u> SECTION <u>8</u> IF CITY OR TOWN, STREET ADDRESS <u>305 W. College</u>		16. THEMATIC CATEGORY	
7. CITY OR TOWN IF RURAL, VICINITY <u>Fredericktown, MO</u>		17. DATE(S) OR PERIOD <u>1900c</u>	
8. DESCRIPTION OF LOCATION  <u>W. COLLEGE</u>		18. STYLE OR DESIGN <u>Queen Anne</u>	
9. COORDINATES UTM LAT LONG		19. ARCHITECT OR ENGINEER	
10. SITE( ) BUILDING( ) STRUCTURE( ) OBJECT( )		20. CONTRACTOR OR BUILDER <u>Purchase</u>	
11. ON NATIONAL REGISTER YES( ) NO( )		21. ORIGINAL USE, IF APPARENT <u>residence</u>	
12. IS IT ELIGIBLE YES( ) NO( )		22. PRESENT USE <u>residence</u>	
13. PART OF ESTAB. DISTRICT YES( ) NO( )		23. OWNERSHIP PUBLIC( ) PRIVATE( )	
14. DISTRICT POTENTIAL YES( ) NO( )		24. OWNER'S NAME AND ADDRESS IF KNOWN <u>S. Pickerman</u> <u>305 W. College</u>	
15. NAME OF ESTABLISHED DISTRICT		25. OPEN TO PUBLIC YES( ) NO( )	
16. FURTHER DESCRIPTION OF IMPORTANT FEATURES <u>Transom window over front door. Porch on front process of being remodeled. Porch sits on masonry piers. An addition on back has</u>		26. LOCAL CONTACT PERSON OR ORGANIZATION <u>H &amp; L Comm</u>	
17. HISTORY AND SIGNIFICANCE <u>On Sanborn map 1908- owned the Democrat News even before the Ferguson purchased the paper.</u>		27. OTHER SURVEY IN WHICH INCLUDED	
18. DESCRIPTION OF ENVIRONMENT AND OUTBUILDINGS <u>None</u>		28. NO. OF STORIES <u>2</u>	
19. SOURCES OF INFORMATION <u>Assessors # 07-3.2-08-03-10-03</u> <u>Lillian Lacey, Lucina Kassabaum, Ruth Skaggs</u>		29. BASEMENT YES( ) NO( ) <u>stone partial</u>	
20. RETURN THIS FORM WHEN COMPLETED TO: OFFICE OF HISTORIC PRESERVATION IF ADDITIONAL SPACE IS NEEDED, ATTACH SEPARATE SHEET(S) TO THIS FORM		30. FOUNDATION MATERIAL <u>stone-rubble</u>	
21. PREPARED BY <u>Beulah DeLand</u>		31. WALL CONSTRUCTION <u>frame</u>	
22. ORGANIZATION <u>H &amp; L Comm</u>		32. ROOF TYPE & MATERIAL <u>asphalt hip roof</u>	
23. DATE <u>6/21/88</u>		33. NO. OF BAYS FRONT SIDE <u>DWWWWWWWW</u>	
24. REVISION DATE(S)		34. WALL TREATMENT <u>fiber Board Siding</u>	
25. PHOTO MUST BE PROVIDED		35. PLAN SHAPE <u>irregular</u>	
26. CHANGES ADDITION( ) ALTERED( ) MOVED( ) <u>NO. 42</u>		36. CONDITION INTERIOR EXTERIOR <u>fair</u>	
27. PRESERVATION UNDERWAY YES( ) NO( )		37. ENDANGERED BY WHAT YES( ) NO( )	
28. VISIBLE FROM PUBLIC ROAD YES( ) NO( )		38. DISTANCE FORM AND FRONTAGE ON ROAD	
29. OFFICE OF HISTORIC PRESERVATION P.O. BOX 176 JEFFERSON CITY, MISSOURI 65102		39. PREPARED BY <u>Beulah DeLand</u>	
30. ORGANIZATION <u>H &amp; L Comm</u>		31. DATE <u>6/21/88</u>	
32. REVISION DATE(S)		33. PHOTO MUST BE PROVIDED	



19 Continuation Page

42. has shed type roof. Large 2-story turret dominates front facade.

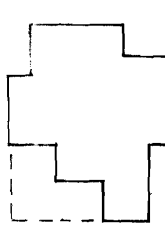


MOI-001-066

# MISSOURI OFFICE OF HISTORIC PRESERVATION

## ARCHITECTURAL/HISTORIC INVENTORY SURVEY FORM

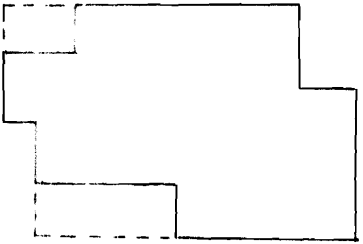
110

1. NO.		4. PRESENT LOCAL NAME(S) OR DESIGNATION(S) C. Moore	
2. COUNTY Madison		5. OTHER NAME(S) Calif House	
3. LOCATION OF NEGATIVES			
6. SPECIFIC LEGAL LOCATION TOWNSHIP 33 RANGE 7E SECTION 8 IF CITY OR TOWN, STREET ADDRESS 307 W. College		16. THEMATIC CATEGORY	
7. CITY OR TOWN IF RURAL, VICINITY Fredericktown, MO 63643		17. DATE(S) OR PERIOD 1880c	
8. DESCRIPTION OF LOCATION  W. COLLEGE		18. STYLE OR DESIGN Queen Anne	
9. COORDINATES UTM LAT LONG		19. ARCHITECT OR ENGINEER	
10. SITE( ) BUILDING(x) STRUCTURE( ) OBJECT( )		20. CONTRACTOR OR BUILDER California Family	
11. ON NATIONAL REGISTER YES( ) NO( )		21. ORIGINAL USE, IF APPARENT residence	
12. IS IT ELIGIBLE YES( ) NO( )		22. PRESENT USE residence	
13. PART OF ESTAB. DISTRICT YES( ) NO( )		23. OWNERSHIP PUBLIC( ) PRIVATE(x)	
14. DISTRICT POTENTIAL YES(x) NO( )		24. OWNER'S NAME AND ADDRESS IF KNOWN C. Moore 307 West College	
15. NAME OF ESTABLISHED DISTRICT		25. OPEN TO PUBLIC YES( ) NO(x)	
42. FURTHER DESCRIPTION OF IMPORTANT FEATURES Porch has been altered siding added.		26. LOCAL CONTACT PERSON OR ORGANIZATION H & L Comm	
43. HISTORY AND SIGNIFICANCE		27. OTHER SURVEY IN WHICH INCLUDED	
44. DESCRIPTION OF ENVIRONMENT AND OUTBUILDINGS Unattached garage-not usable		28. NO. OF STORIES 1	
45. SOURCES OF INFORMATION Sanborn map-1927 Assessors 07-3.2-08-03-10-04 Lucina Kassabaum, Lillian Lacey 6-4-88		29. BASEMENT partial YES(x) NO( )	
RETURN THIS FORM WHEN COMPLETED TO: OFFICE OF HISTORIC PRESERVATION IF ADDITIONAL SPACE IS NEEDED, ATTACH SEPARATE SHEET(S) TO THIS FORM		30. FOUNDATION MATERIAL rubble	
46. PREPARED BY Beulah DeLand		31. WALL CONSTRUCTION frame	
47. ORGANIZATION H & L Comm		32. ROOF TYPE & MATERIAL central hip with cross	
48. DATE 6-11-88		33. NO. OF BAYS gables WWDW, W FRONT SIDE	
49. REVISION DATE(S)		34. WALL TREATMENT asphalt shingle	
		35. PLAN SHAPE irregular	
		36. CHANGES ADDITION( ) (EXPLAIN IN NO. 42) ALTERED( ) MOVED( )	
		37. CONDITION INTERIOR EXTERIOR fair	
		38. PRESERVATION UNDERWAY YES( ) NO(x)	
		39. ENDANGERED BY WHAT YES( ) NO(x)	
		40. VISIBLE FROM PUBLIC ROAD YES(x) NO( )	
		41. DISTANCE FORM AND FRONTAGE ON ROAD	
		PHOTO MUST BE PROVIDED	



# MISSOURI OFFICE OF HISTORIC PRESERVATION ARCHITECTURAL/HISTORIC INVENTORY SURVEY FORM

I11


1. NO.		4. PRESENT LOCAL NAME(S) OR DESIGNATION(S) Brixe House	
2. COUNTY Madison		5. OTHER NAME(S)	
3. LOCATION OF NEGATIVES			
6. SPECIFIC LEGAL LOCATION TOWNSHIP 33 RANGE 17 SECTION 8 IF CITY OR TOWN, STREET ADDRESS 401 West College		16. THEMATIC CATEGORY	
7. CITY OR TOWN IF RURAL, VICINITY Fredericktown, MO		17. DATE(S) OR PERIOD 1920c	
8. DESCRIPTION OF LOCATION  W. COLLEGE		18. STYLE OR DESIGN modified L	
		19. ARCHITECT OR ENGINEER	
		20. CONTRACTOR OR BUILDER	
		21. ORIGINAL USE, IF APPARENT residence	
		22. PRESENT USE residence	
		23. OWNERSHIP PUBLIC ( ) PRIVATE (x)	
		24. OWNER'S NAME AND ADDRESS IF KNOWN D. Brixe 401 West College	
9. COORDINATES UTM LAT LONG		25. OPEN TO PUBLIC YES ( ) NO (x)	
10. SITE ( ) BUILDING (x) STRUCTURE ( ) OBJECT ( )		26. LOCAL CONTACT PERSON OR ORGANIZATION H & L Comm	
11. ON NATIONAL REGISTER YES ( ) NO ( )		27. OTHER SURVEY IN WHICH INCLUDED	
12. IS IT ELIGIBLE YES ( ) NO ( )			
13. PART OF ESTAB. DISTRICT YES ( ) NO ( )			
14. DISTRICT POTENTIAL YES (x) NO ( )			
15. NAME OF ESTABLISHED DISTRICT			
42. FURTHER DESCRIPTION OF IMPORTANT FEATURES Add on back has shed type roof into main structure.		28. NO. OF STORIES 1	
		29. BASEMENT YES ( ) NO (x)	
		30. FOUNDATION MATERIAL rock/porch concrete block	
		31. WALL CONSTRUCTION frame	
		32. ROOF TYPE & MATERIAL asphalt shingles	
		33. NO. OF BAYS WDW FRONT SIDE	
		34. WALL TREATMENT asbestos shingles (wavy)	
		35. PLAN SHAPE irregular	
		36. CHANGES ADDITION (x) (EXPLAIN IN ALTERED NO. 42) MOVED ( )	
		37. CONDITION INTERIOR EXTERIOR good	
		38. PRESERVATION UNDERWAY YES ( ) NO (x)	
		39. ENDANGERED BY WHAT YES ( ) NO (x)	
		40. VISIBLE FROM PUBLIC ROAD YES (x) NO ( )	
		41. DISTANCE FORM AND FRONTAGE ON ROAD	
43. HISTORY AND SIGNIFICANCE		PHOTO MUST BE PROVIDED	
44. DESCRIPTION OF ENVIRONMENT AND OUTBUILDINGS None			
45. SOURCES OF INFORMATION Assess # Sanborn Maps 1914, 1927		46. PREPARED BY Paula Shetley	
		47. ORGANIZATION H & L Comm	
RETURN THIS FORM WHEN COMPLETED TO: OFFICE OF HISTORIC PRESERVATION IF ADDITIONAL SPACE IS NEEDED, ATTACH SEPARATE SHEET(S) TO THIS FORM		48. DATE 49. REVISION DATE(S)	
		P.O. BOX 176 JEFFERSON CITY, MISSOURI 65102	





# MISSOURI OFFICE OF HISTORIC PRESERVATION


## ARCHITECTURAL/HISTORIC INVENTORY SURVEY FORM

1. NO.		4. PRESENT LOCAL NAME(S) OR DESIGNATION(S) Clarence and Velma Dollinger	
2. COUNTY Madison		5. OTHER NAME(S)	
3. LOCATION OF NEGATIVES			
6. SPECIFIC LEGAL LOCATION TOWNSHIP 33N RANGE 7E SECTION 8 IF CITY OR TOWN, STREET ADDRESS 402 West College		16. THEMATIC CATEGORY	
7. CITY OR TOWN IF RURAL, VICINITY Fredericktown		17. DATE(S) OR PERIOD 1957	
8. DESCRIPTION OF LOCATION 		18. STYLE OR DESIGN Ranch	
9. COORDINATES UTM LAT LONG		19. ARCHITECT OR ENGINEER	
10. SITE( ) BUILDING( ) STRUCTURE( ) OBJECT( )		20. CONTRACTOR OR BUILDER Miners Lumber Co.	
11. ON NATIONAL REGISTER YES( ) NO( )		21. ORIGINAL USE, IF APPARENT Residence	
12. IS IT ELIGIBLE YES( ) NO( )		22. PRESENT USE Residence	
13. PART OF ESTAB. DISTRICT YES( ) NO( )		23. OWNERSHIP PUBLIC ( ) PRIVATE (X)	
14. DISTRICT POTENTIAL YES( ) NO( )		24. OWNER'S NAME AND ADDRESS IF KNOWN D. Clawson 402 West College Fredericktown	
15. NAME OF ESTABLISHED DISTRICT		25. OPEN TO PUBLIC YES( ) NO (X)	
42. FURTHER DESCRIPTION OF IMPORTANT FEATURES		26. LOCAL CONTACT PERSON OR ORGANIZATION H. & L. Comm.	
43. HISTORY AND SIGNIFICANCE Clarence and Velma Dollinger built this and have lived there ever since.		27. OTHER SURVEY IN WHICH INCLUDED	
44. DESCRIPTION OF ENVIRONMENT AND OUTBUILDINGS Metal storage building on back of lot.		28. NO. OF STORIES 1	
45. SOURCES OF INFORMATION Velma Dollinger, Ruth Skaggs, 7/14/88		29. BASEMENT YES( ) NO (X)	
RETURN THIS FORM WHEN COMPLETED TO: OFFICE OF HISTORIC PRESERVATION IF ADDITIONAL SPACE IS NEEDED, ATTACH SEPARATE SHEET(S) TO THIS FORM		30. FOUNDATION MATERIAL Concrete	
		31. WALL CONSTRUCTION Frame	
		32. ROOF TYPE & MATERIAL Gable/ Asph. shingle	
		33. NO. OF BAYS WDD FRONT SIDE	
		34. WALL TREATMENT Fiber board siding	
		35. PLAN SHAPE Rectangle	
		36. CHANGES ADDITION( ) (EXPLAIN IN NO. 42) ALTERED ( ) MOVED ( )	
		37. CONDITION INTERIOR EXTERIOR Good	
		38. PRESERVATION UNDERWAY YES( ) NO (X)	
		39. ENDANGERED BY WHAT YES( ) NO (X)	
		40. VISIBLE FROM PUBLIC ROAD YES( ) NO (X)	
		41. DISTANCE FORM AND FRONTAGE ON ROAD	
		PHOTO MUST BE PROVIDED	
		46. PREPARED BY Paula Shetley	
		47. ORGANIZATION H. & L. Comm.	
		48. DATE 7/14/88	
		49. REVISION DATE(S)	



# MISSOURI OFFICE OF HISTORIC PRESERVATION ARCHITECTURAL/HISTORIC INVENTORY SURVEY FORM

I12

1. NO.		4. PRESENT LOCAL NAME(S) OR DESIGNATION(S) V. Lawrence	
2. COUNTY Madison		5. OTHER NAME(S) Al Buckner	
3. LOCATION OF NEGATIVES			
6. SPECIFIC LEGAL LOCATION TOWNSHIP 33 RANGE 17 SECTION 8 IF CITY OR TOWN, STREET ADDRESS 403 West College		16. THEMATIC CATEGORY	
		17. DATE(S) OR PERIOD 1900c	
7. CITY OR TOWN IF RURAL, VICINITY Fredericktown, MO		18. STYLE OR DESIGN side gable folk	
8. DESCRIPTION OF LOCATION   W. COLLEGE		19. ARCHITECT OR ENGINEER	
		20. CONTRACTOR OR BUILDER	
		21. ORIGINAL USE, IF APPARENT residence	
		22. PRESENT USE residence	
		23. OWNERSHIP PUBLIC ( ) PRIVATE (x)	
9. COORDINATES UTM LAT LONG		24. OWNER'S NAME AND ADDRESS IF KNOWN V. Lawrence 403 West College	
10. SITE ( ) BUILDING (x) STRUCTURE ( ) OBJECT ( )		25. OPEN TO PUBLIC YES ( ) NO (x)	
11. ON NATIONAL REGISTER YES ( ) NO ( )	12. IS IT ELIGIBLE YES ( ) NO ( )	26. LOCAL CONTACT PERSON OR ORGANIZATION H & L Comm	
13. PART OF ESTAB. DISTRICT YES ( ) NO (x)	14. DISTRICT POTENTIAL YES (x) NO ( )		
15. NAME OF ESTABLISHED DISTRICT		27. OTHER SURVEY IN WHICH INCLUDED	
42. FURTHER DESCRIPTION OF IMPORTANT FEATURES Small bit of Eastlake trim at peak of central front gable. Porch has pent roof.		<div style="border: 1px solid black; padding: 10px; width: 100%;">             PHOTO MUST BE PROVIDED           </div>	
43. HISTORY AND SIGNIFICANCE In talking to older residents this building has no particular significance.			
44. DESCRIPTION OF ENVIRONMENT AND OUTBUILDINGS Additional building at rear of house.			
45. SOURCES OF INFORMATION On Sanborn Map 1908 Assessors 07-3.2-2-09-03-10-86 Lillian Lacey, Lucina Kassabaum		46. PREPARED BY Beulah DeLand	
		47. ORGANIZATION H & L Comm	
RETURN THIS FORM WHEN COMPLETED TO: OFFICE OF HISTORIC PRESERVATION IF ADDITIONAL SPACE IS NEEDED, ATTACH SEPARATE SHEET(S) TO THIS FORM		48. DATE 4/21/88	
		49. REVISION DATE(S)	

OFFICE OF HISTORIC PRESERVATION  
P.O. BOX 176  
JEFFERSON CITY, MISSOURI 65102








# MISSOURI OFFICE OF HISTORIC PRESERVATION ARCHITECTURAL/HISTORIC INVENTORY SURVEY FORM

E-32

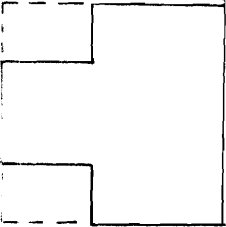
1. NO.		4. PRESENT LOCAL NAME(S) OR DESIGNATION(S) Lester Smothers	
2. COUNTY Madison		5. OTHER NAME(S)	
3. LOCATION OF NEGATIVES			
6. SPECIFIC LEGAL LOCATION TOWNSHIP 33N RANGE 7E SECTION 8 IF CITY OR TOWN, STREET ADDRESS 404 W. College		16. THEMATIC CATEGORY	
7. CITY OR TOWN IF RURAL, VICINITY Fredericktown		17. DATE(S) OR PERIOD 1950c	
8. DESCRIPTION OF LOCATION 		18. STYLE OR DESIGN contemporary	
		19. ARCHITECT OR ENGINEER	
		20. CONTRACTOR OR BUILDER	
		21. ORIGINAL USE, IF APPARENT residence	
		22. PRESENT USE residence	
		23. OWNERSHIP PUBLIC <input checked="" type="checkbox"/> PRIVATE <input type="checkbox"/>	
		24. OWNER'S NAME AND ADDRESS IF KNOWN Lester Smothers 404 W. College Fredericktown	
9. COORDINATES LAT LONG UTM		25. OPEN TO PUBLIC YES <input type="checkbox"/> NO <input checked="" type="checkbox"/>	
10. SITE <input type="checkbox"/> BUILDING <input checked="" type="checkbox"/> STRUCTURE <input type="checkbox"/> OBJECT <input type="checkbox"/>		26. LOCAL CONTACT PERSON OR ORGANIZATION H. & L. C.	
11. ON NATIONAL REGISTER YES <input type="checkbox"/> NO <input type="checkbox"/> 12. IS IT ELIGIBLE YES <input type="checkbox"/> NO <input type="checkbox"/>		27. OTHER SURVEY IN WHICH INCLUDED	
13. PART OF ESTAB. DISTRICT YES <input type="checkbox"/> NO <input checked="" type="checkbox"/> 14. DISTRICT POTENTIAL YES <input checked="" type="checkbox"/> NO <input type="checkbox"/>			
15. NAME OF ESTABLISHED DISTRICT		28. NO. OF STORIES 1	
		29. BASEMENT YES <input type="checkbox"/> NO <input checked="" type="checkbox"/>	
		30. FOUNDATION MATERIAL concrete	
		31. WALL CONSTRUCTION frame	
		32. ROOF TYPE & MATERIAL hip/asphalt shingles	
		33. NO. OF BAYS <sup>wdw</sup> FRONT SIDE	
		34. WALL TREATMENT asbestos shingles	
		35. PLAN SHAPE rectangle	
		36. CHANGES ADDITION <input type="checkbox"/> (EXPLAIN IN NO. 42) ALTERED <input type="checkbox"/> MOVED <input type="checkbox"/>	
		37. CONDITION INTERIOR EXTERIOR good	
		38. PRESERVATION UNDERWAY YES <input type="checkbox"/> NO <input checked="" type="checkbox"/>	
		39. ENDANGERED BY WHAT YES <input type="checkbox"/> NO <input checked="" type="checkbox"/>	
		40. VISIBLE FROM PUBLIC ROAD YES <input checked="" type="checkbox"/> NO <input type="checkbox"/>	
		41. DISTANCE FORM AND FRONTAGE ON ROAD	
42. FURTHER DESCRIPTION OF IMPORTANT FEATURES		PHOTO MUST BE PROVIDED	
43. HISTORY AND SIGNIFICANCE Elmer Carlton lived here in 1950's. Then Myrtle Miller lived in house in 1960 and 1970's.			
44. DESCRIPTION OF ENVIRONMENT AND OUTBUILDINGS No outbuildings.			
45. SOURCES OF INFORMATION 1987 Fredericktown Phone Book. Assessors office. Interviews with Velma Dallinger, Mamie Ferguson, Ruth Skaggs 7-14-88		46. PREPARED BY Paula Shetley	
RETURN THIS FORM WHEN COMPLETED TO: OFFICE OF HISTORIC PRESERVATION IF ADDITIONAL SPACE IS NEEDED, ATTACH SEPARATE SHEET(S) TO THIS FORM		47. ORGANIZATION H. & L. C.	
		48. DATE 7-14-88 49. REVISION DATE(S)	

JEFFERSON CITY, MISSOURI 65102



MISSOURI OFFICE OF HISTORIC PRESERVATION  
ARCHITECTURAL/HISTORIC INVENTORY SURVEY FORM

I13

1. NO.		4. PRESENT LOCAL NAME(S) OR DESIGNATION(S) S. Stacey	
2. COUNTY Madison		5. OTHER NAME(S)	
3. LOCATION OF NEGATIVES			
6. SPECIFIC LEGAL LOCATION TOWNSHIP 33 RANGE 7E SECTION 8 IF CITY OR TOWN, STREET ADDRESS 405 West College		16. THEMATIC CATEGORY	
		17. DATE(S) OR PERIOD 1900c	
7. CITY OR TOWN IF RURAL, VICINITY Fredericktown, MO 63645		18. STYLE OR DESIGN T Shape Folk	
8. DESCRIPTION OF LOCATION   W. COLLEGE		19. ARCHITECT OR ENGINEER	
		20. CONTRACTOR OR BUILDER	
		21. ORIGINAL USE, IF APPARENT residence	
		22. PRESENT USE residence	
9. COORDINATES UTM LAT LONG		23. OWNERSHIP PUBLIC ( ) PRIVATE (x)	
10. SITE ( ) BUILDING (x) STRUCTURE ( ) OBJECT ( )		24. OWNER'S NAME AND ADDRESS IF KNOWN S Stacy 405 West College	
11. ON NATIONAL REGISTER YES ( ) NO ( )		25. OPEN TO PUBLIC YES ( ) NO (x)	
12. IS IT ELIGIBLE YES ( ) NO ( )		26. LOCAL CONTACT PERSON OR ORGANIZATION H & L Comm	
13. PART OF ESTAB. DISTRICT YES ( ) NO (x)		27. OTHER SURVEY IN WHICH INCLUDED	
14. DISTRICT POTENTIAL YES (x) NO ( )		28. NO. OF STORIES 1	
15. NAME OF ESTABLISHED DISTRICT		29. BASEMENT YES ( ) NO (x)	
42. FURTHER DESCRIPTION OF IMPORTANT FEATURES Small bit of trim. Central Chimney. M. porch in front. Additional one on back. Door has 8 panes.		30. FOUNDATION MATERIAL stone	
		31. WALL CONSTRUCTION wood cross gable	
43. HISTORY AND SIGNIFICANCE Even though this structure is older no particular significance can be found. The house has had a succession of owners.		32. ROOF TYPE & MATERIAL cross gable, asp. shingle	
		33. NO. OF BAYS WDW FRONT SIDE	
44. DESCRIPTION OF ENVIRONMENT AND OUTBUILDINGS  None		34. WALL TREATMENT ship lap siding	
		35. PLAN SHAPE T	
45. SOURCES OF INFORMATION Interviews with George Knott, Lillian Lacey, Lucina Kassabaum, Ruth Skaggs 6-9-88 Assessors #07-3.2-08-03-10-07		36. CHANGES (EXPLAIN IN NO. 42) ADDITION (x) MOVED ( )	
		37. CONDITION INTERIOR EXTERIOR fair	
46. PREPARED BY Paula Shetley		38. PRESERVATION UNDERWAY YES ( ) NO (x)	
		39. ENDANGERED BY WHAT YES ( ) NO (x)	
47. ORGANIZATION H & L Comm		40. VISIBLE FROM PUBLIC ROAD YES (x) NO ( )	
		41. DISTANCE FORM AND FRONTAGE ON ROAD	
48. DATE 6-10-88		49. REVISION DATE(S)	


RETURN THIS FORM WHEN COMPLETED TO: OFFICE OF HISTORIC PRESERVATION  
IF ADDITIONAL SPACE IS NEEDED, ATTACH SEPARATE SHEET(S) TO THIS FORM  
P.O. BOX 176  
JEFFERSON CITY, MISSOURI 65102



# MISSOURI OFFICE OF HISTORIC PRESERVATION

## ARCHITECTURAL/HISTORIC INVENTORY SURVEY FORM

1. NO.		4. PRESENT LOCAL NAME(S) OR DESIGNATION(S) M. Martignoni	
2. COUNTY Madison		5. OTHER NAME(S)	
3. LOCATION OF NEGATIVES			

6. SPECIFIC LEGAL LOCATION TOWNSHIP 33 N RANGE 7 E SECTION 8 IF CITY OR TOWN, STREET ADDRESS 406 West College		16. THEMATIC CATEGORY		28. NO. OF STORIES 1	
7. CITY OR TOWN IF RURAL, VICINITY Fredericktown		17. DATE(S) OR PERIOD 1940 c.		29. BASEMENT YES(x) NO()	
8. DESCRIPTION OF LOCATION 		18. STYLE OR DESIGN Craftsman		30. FOUNDATION MATERIAL Concrete	
		19. ARCHITECT OR ENGINEER		31. WALL CONSTRUCTION Frame	
		20. CONTRACTOR OR BUILDER Jennings Lumber Comp.		32. ROOF TYPE & MATERIAL Gable/ Asph. Shingles	
		21. ORIGINAL USE, IF APPARENT Residence		33. NO. OF BAYS WWDWW FRONT SIDE	
		22. PRESENT USE Residence		34. WALL TREATMENT Drop wood siding	
		23. OWNERSHIP PUBLIC() PRIVATE(x)		35. PLAN SHAPE Rectangle	
		24. OWNER'S NAME AND ADDRESS IF KNOWN M. Martignoni 406 West College Fredericktown		36. CHANGES ADDITION() (EXPLAIN IN ALTERED NO. 42) MOVED()	
9. COORDINATES UTM LAT LONG		25. OPEN TO PUBLIC YES() NO(x)		37. CONDITION INTERIOR EXTERIOR Good	
10. SITE() STRUCTURE() BUILDING(x) OBJECT()		26. LOCAL CONTACT PERSON OR ORGANIZATION  H. & L. Comm.		38. PRESERVATION UNDERWAY YES() NO(x)	
11. ON NATIONAL REGISTER YES() NO()		27. OTHER SURVEY IN WHICH INCLUDED		39. ENDANGERED BY WHAT YES() NO(x)	
12. IS IT ELIGIBLE YES() NO()				40. VISIBLE FROM PUBLIC ROAD YES(x) NO()	
13. PART OF ESTAB. DISTRICT YES() NO(x)				41. DISTANCE FORM AND FRONTAGE ON ROAD	
14. DISTRICT POTENTIAL YES() NO()					
15. NAME OF ESTABLISHED DISTRICT					

42. FURTHER DESCRIPTION OF IMPORTANT FEATURES Outside chimney on west side of house similar to 410 West College.		PHOTO MUST BE PROVIDED	
---	--	---------------------------	--

43. HISTORY AND SIGNIFICANCE This is 1 of 5 houses built by Jennings Lumber Comp. of Farmington, Mo. with the same basic floor plan. This small area was called Jennings Sub-division. It is thought these houses were built because of the need for housing when the mines were going strong, but there

44. DESCRIPTION OF ENVIRONMENT AND OUTBUILDINGS (cont. page)  
None

45. SOURCES OF INFORMATION Earl and Mary Wengler, 6/30/88; Tina Mercier, Velura Dollinger, 7/14/88; Assess. office 1987 Community Directory.		46. PREPARED BY Paula Shetley	
RETURN THIS FORM WHEN COMPLETED TO: OFFICE OF HISTORIC PRESERVATION IF ADDITIONAL SPACE IS NEEDED, ATTACH P.O. BOX 176 SEPARATE SHEET(S) TO THIS FORM JEFFERSON CITY, MISSOURI 65102		47. ORGANIZATION H. & L. Comm.	
		48. DATE 7/14/88	49. REVISION DATE(S)



406 West College  
Continuation Page

43. is no documented evidence of this at this time. Brown Shoe factory came in about this time also.

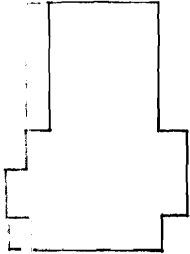


# MISSOURI OFFICE OF HISTORIC PRESERVATION

## ARCHITECTURAL/HISTORIC INVENTORY SURVEY FORM

I14

1. NO.		4. PRESENT LOCAL NAME(S) OR DESIGNATION(S) Mihlfeld	
2. COUNTY Madison		5. OTHER NAME(S) Slick Whitener	
3. LOCATION OF NEGATIVES			

6. SPECIFIC LEGAL LOCATION TOWNSHIP 33 RANGE 7E SECTION 8 IF CITY OR TOWN, STREET ADDRESS 407 West College		16. THEMATIC CATEGORY		28. NO. OF STORIES 1½	
7. CITY OR TOWN IF RURAL, VICINITY Fredericktown		17. DATE(S) OR PERIOD 1908c		29. BASEMENT YES(x) NO()	
8. DESCRIPTION OF LOCATION  W. COLLEGE		18. STYLE OR DESIGN Eastlake		30. FOUNDATION MATERIAL brick & stone	
		19. ARCHITECT OR ENGINEER		31. WALL CONSTRUCTION frame	
		20. CONTRACTOR OR BUILDER		32. ROOF TYPE & MATERIAL cross gable; asphalt shingle	
		21. ORIGINAL USE, IF APPARENT residence		33. NO. OF BAYS W D W W, W FRONT SIDE	
		22. PRESENT USE residence		34. WALL TREATMENT narrow vinyl siding	
		23. OWNERSHIP PUBLIC ( ) PRIVATE (x)		35. PLAN SHAPE irregular	
		24. OWNER'S NAME AND ADDRESS IF KNOWN Donna Mihlfeld 407 West College		36. CHANGES ADDITION ( ) (EXPLAIN IN ALTERED NO. 42) MOVED (x)	
9. COORDINATES UTM LAT LONG		25. OPEN TO PUBLIC YES ( ) NO (x)		37. CONDITION INTERIOR EXTERIOR good	
10. SITE ( ) BUILDING (x) STRUCTURE ( ) OBJECT ( )		26. LOCAL CONTACT PERSON OR ORGANIZATION H & L Comm		38. PRESERVATION UNDERWAY YES ( ) NO (x)	
11. ON NATIONAL REGISTER YES ( ) NO (x)		12. IS IT ELIGIBLE YES ( ) NO (x)		39. ENDANGERED BY WHAT YES ( ) NO (x)	
13. PART OF ESTAB. DISTRICT YES ( ) NO (x)		14. DISTRICT POTENTIAL YES (x) NO ( )		40. VISIBLE FROM PUBLIC ROAD YES (x) NO ( )	
15. NAME OF ESTABLISHED DISTRICT		27. OTHER SURVEY IN WHICH INCLUDED		41. DISTANCE FROM AND FRONTAGE ON ROAD	

42. FURTHER DESCRIPTION OF IMPORTANT FEATURES Eastlake trim along porch cornice and vergeboard on front facing gable. Railing along porch Transom above front door. Porch has pent roof.		PHOTO MUST BE PROVIDED	
--	--	---------------------------	--

43. HISTORY AND SIGNIFICANCE Appears on the 1908 Sanborn map. A succession of residents.	
--	--

44. DESCRIPTION OF ENVIRONMENT AND OUTBUILDINGS NONE	
--	--

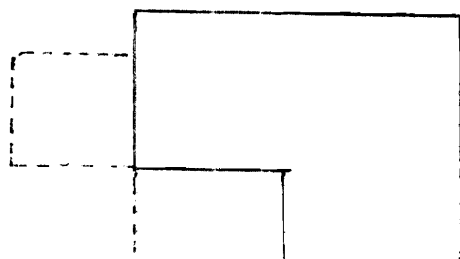
45. SOURCES OF INFORMATION Sanborn map of 1908. Assessors # 07-3.2-08-03-10-08 Interviews with Lillian Lacey, L. Kassabaum Ruth Skaggs		46. PREPARED BY Beulah DeLand	
RETURN THIS FORM WHEN COMPLETED TO: OFFICE OF HISTORIC PRESERVATION IF ADDITIONAL SPACE IS NEEDED, ATTACH SEPARATE SHEET(S) TO THIS FORM		47. ORGANIZATION H & L Comm	
P.O. BOX 176 JEFFERSON CITY, MISSOURI 65102		48. DATE 6/88	
		49. REVISION DATE(S)	



# MISSOURI OFFICE OF HISTORIC PRESERVATION ARCHITECTURAL/HISTORIC INVENTORY SURVEY FORM

1. NO.	4. PRESENT LOCAL NAME(S) OR DESIGNATION(S) Hahn House
2. COUNTY Madison	5. OTHER NAME(S)
3. LOCATION OF NEGATIVES	

6. SPECIFIC LEGAL LOCATION TOWNSHIP 33N RANGE 7E SECTION 8 IF CITY OR TOWN, STREET ADDRESS 408 West College	16. THEMATIC CATEGORY	28. NO. OF STORIES 1
7. CITY OR TOWN IF RURAL, VICINITY Fredericktown	17. DATE(S) OR PERIOD 1940- 1945	29. BASEMENT YES(x) NO ( )
8. DESCRIPTION OF LOCATION	18. STYLE OR DESIGN Craftsman	30. FOUNDATION MATERIAL Concrete



19. ARCHITECT OR ENGINEER	31. WALL CONSTRUCTION Frame
20. CONTRACTOR OR BUILDER Jennings Lumber Comp.	32. ROOF TYPE & MATERIAL Gable/ Asph. shingle
21. ORIGINAL USE, IF APPARENT Residence	33. NO. OF BAYS WDW FRONT SIDE
22. PRESENT USE Residence	34. WALL TREATMENT Asb. Shingles
23. OWNERSHIP PUBLIC ( ) PRIVATE (x)	35. PLAN SHAPE Rectangle

24. OWNER'S NAME AND ADDRESS IF KNOWN J. Hahn 408 West College Fredericktown	36. CHANGES ADDITION ( ) (EXPLAIN IN ALTERED NO. 42) MOVED ( )
25. OPEN TO PUBLIC YES ( ) NO (x)	37. CONDITION INTERIOR EXTERIOR Good
26. LOCAL CONTACT PERSON OR ORGANIZATION H. & L. Comm.	38. PRESERVATION UNDERWAY YES ( ) NO (x)
27. OTHER SURVEY IN WHICH INCLUDED	39. ENDANGERED BY WHAT YES ( ) NO (x)
40. VISIBLE FROM PUBLIC ROAD YES (x) NO ( )	41. DISTANCE FORM AND FRONTAGE ON ROAD

9. COORDINATES LAT LONG UTM	10. SITE ( ) BUILDING (x) STRUCTURE ( ) OBJECT ( )
11. ON NATIONAL REGISTER YES ( ) NO ( )	12. IS IT ELIGIBLE YES ( ) NO ( )
13. PART OF ESTAB. DISTRICT YES ( ) NO (x)	14. DISTRICT POTENTIAL YES (x) NO ( )
15. NAME OF ESTABLISHED DISTRICT	

42. FURTHER DESCRIPTION OF IMPORTANT FEATURES Carport attached on west side	PHOTO MUST BE PROVIDED
--	------------------------

43. HISTORY AND SIGNIFICANCE This is 1 of 5 houses built by Jennings Lumber Comp. of Farmington, MO. with the same basic floor plan. This small area was called Jennings Sub-division. It is thought these houses were built because of the need for housing when the mines were going strong,
---

44. DESCRIPTION OF ENVIRONMENT AND OUTBUILDINGS Metal storage building on back of lot.
---

45. SOURCES OF INFORMATION Earl and Mary Wengler, 6/30/88; Velura Dollinger, Tina Mercier, 7/14/88; 1987 Community Dir.; Assess. office	46. PREPARED BY Paula Shetley
47. ORGANIZATION H. & L. Comm.	48. DATE 7/14/88
49. REVISION DATE(S)	

RETURN THIS FORM WHEN COMPLETED TO: OFFICE OF HISTORIC PRESERVATION IF ADDITIONAL SPACE IS NEEDED, ATTACH SEPARATE SHEET(S) TO THIS FORM P.O. BOX 176 JEFFERSON CITY, MISSOURI 65102
---



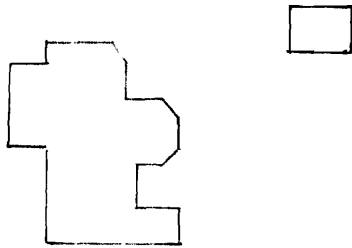
408 West College  
Continuation Page

43. but there is no documented evidence of this at this time. Brown  
Shoe came in about this time, also.



# MISSOURI OFFICE OF HISTORIC PRESERVATION ARCHITECTURAL/HISTORIC INVENTORY SURVEY FORM

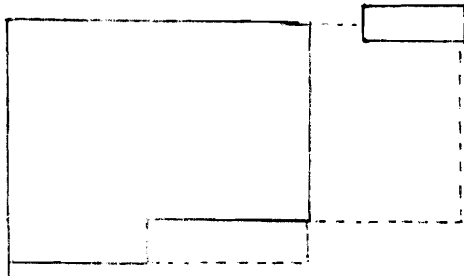
I15

1. NO.		4. PRESENT LOCAL NAME(S) OR DESIGNATION(S) D. Brewington	
2. COUNTY Madison		5. OTHER NAME(S)	
3. LOCATION OF NEGATIVES			
6. SPECIFIC LEGAL LOCATION TOWNSHIP 33 RANGE 7E SECTION 8 IF CITY OR TOWN, STREET ADDRESS 409 W. College		16. THEMATIC CATEGORY	
		17. DATE(S) OR PERIOD 1910	
7. CITY OR TOWN IF RURAL, VICINITY Fredericktown, MO 63645		18. STYLE OR DESIGN Princess Anne	
8. DESCRIPTION OF LOCATION    W. COLLEGE		19. ARCHITECT OR ENGINEER	
		20. CONTRACTOR OR BUILDER	
		21. ORIGINAL USE, IF APPARENT residence	
		22. PRESENT USE residence	
		23. OWNERSHIP PUBLIC ( ) PRIVATE (x)	
9. COORDINATES UTM LAT LONG		24. OWNER'S NAME AND ADDRESS IF KNOWN D. Brewington 409 W. College	
10. SITE ( ) BUILDING (x) STRUCTURE ( ) OBJECT ( )		25. OPEN TO PUBLIC YES ( ) NO (x)	
11. ON NATIONAL REGISTER YES ( ) NO ( )		26. LOCAL CONTACT PERSON OR ORGANIZATION H & L Comm	
12. IS IT ELIGIBLE YES ( ) NO ( )		27. OTHER SURVEY IN WHICH INCLUDED	
13. PART OF ESTAB. DISTRICT YES ( ) NO ( )			
14. DISTRICT POTENTIAL YES (x) NO ( )		38. PRESERVATION UNDERWAY YES ( ) NO (x)	
15. NAME OF ESTABLISHED DISTRICT		39. ENDANGERED BY WHAT YES ( ) NO (x)	
42. FURTHER DESCRIPTION OF IMPORTANT FEATURES Fish scale trim at top of gable near roof line. Small gables over front step, decorative wood trim. Gingerbread cornices with finials on corner. Similar to 501 West College.		37. CONDITION INTERIOR EXTERIOR fair	
		40. VISIBLE FROM PUBLIC ROAD YES (x) NO ( )	
43. HISTORY AND SIGNIFICANCE No particular significance has become apparent on this house at this time.		41. DISTANCE FORM AND FRONTAGE ON ROAD	
44. DESCRIPTION OF ENVIRONMENT AND OUTBUILDINGS Unattached garage		<div style="border: 1px solid black; padding: 10px; width: 100%;">             PHOTO MUST BE PROVIDED           </div>	
45. SOURCES OF INFORMATION Assessors #07-3.2-08-03-10-09 Lucina Kassabaum, Lillian Lacey 6-23-88.		46. PREPARED BY Beulah Deland	
RETURN THIS FORM WHEN COMPLETED TO: OFFICE OF HISTORIC PRESERVATION IF ADDITIONAL SPACE IS NEEDED, ATTACH SEPARATE SHEET(S) TO THIS FORM		47. ORGANIZATION H & L Comm	
		48. DATE 6/29/88 49. REVISION DATE(S)	
P.O. BOX 176 JEFFERSON CITY, MISSOURI 65102			



# MISSOURI OFFICE OF HISTORIC PRESERVATION ARCHITECTURAL/HISTORIC INVENTORY SURVEY FORM

1. NO.		4. PRESENT LOCAL NAME(S) OR DESIGNATION(S) Earl Wengler	
2. COUNTY Madison		5. OTHER NAME(S)	
3. LOCATION OF NEGATIVES			

6. SPECIFIC LEGAL LOCATION TOWNSHIP 33N RANGE 7E SECTION 8 IF CITY OR TOWN, STREET ADDRESS 410 West College	16. THEMATIC CATEGORY  17. DATE(S) OR PERIOD 1940- 1945	28. NO. OF STORIES 1  29. BASEMENT YES(x) NO()  30. FOUNDATION MATERIAL concrete
7. CITY OR TOWN IF RURAL, VICINITY Fredericktown	18. STYLE OR DESIGN Craftsman	31. WALL CONSTRUCTION Frame
8. DESCRIPTION OF LOCATION  	19. ARCHITECT OR ENGINEER  20. CONTRACTOR OR BUILDER Jennings Lumber comp.	32. ROOF TYPE & MATERIAL Gable/ Asph. shingles
	21. ORIGINAL USE, IF APPARENT Residence	33. NO. OF BAYS WWDWW FRONT SIDE
	22. PRESENT USE Residence	34. WALL TREATMENT Asb. shingles
	23. OWNERSHIP PUBLIC PRIVATE (x)	35. PLAN SHAPE Square
	24. OWNER'S NAME AND ADDRESS IF KNOWN Earl Wengler 410 West College Fredericktown	36. CHANGES ADDITION( ) (EXPLAIN IN ALTERED NO.42) MOVED ( )
9. COORDINATES UTM LAT LONG	25. OPEN TO PUBLIC YES( ) NO(x)	37. CONDITION INTERIOR EXTERIOR Good
10. SITE( ) BUILDING(x) STRUCTURE( ) OBJECT( )	26. LOCAL CONTACT PERSON OR ORGANIZATION  H. & L. Comm.	38. PRESERVATION UNDERWAY YES( ) NO(x)
11. ON NATIONAL REGISTER YES( ) NO( )	27. OTHER SURVEY IN WHICH INCLUDED	39. ENDANGERED BY WHAT YES( ) NO(x)
12. IS IT ELIGIBLE YES( ) NO( )		40. VISIBLE FROM PUBLIC ROAD YES(x) NO( )
13. PART OF ESTAB. DISTRICT YES( ) NO(x)		41. DISTANCE FORM AND FRONTAGE ON ROAD
14. DISTRICT POTENTIAL YES(x) NO( )		
15. NAME OF ESTABLISHED DISTRICT		

42. FURTHER DESCRIPTION OF IMPORTANT FEATURES Outside chimney. Carport attached on east of house.	PHOTO MUST BE PROVIDED
--	---------------------------

43. HISTORY AND SIGNIFICANCE This is 1 of 5 houses built by Jennings Lumber Comp. of Farmington, MO. with the same basic floor plan. This small area was called Jennings Sub-division. It is thought these houses were built because of the need for housing when the mines was

44. DESCRIPTION OF ENVIRONMENT AND OUTBUILDINGS (cont. page)

45. SOURCES OF INFORMATION Earl and Mary Wengler, 6/30/88; Velura Dollinger, Tina Mercier, 7/14/88; 1987 Community Dir.; Assess. office.	46. PREPARED BY Paula Shetley
	47. ORGANIZATION H. & L. cComm.

RETURN THIS FORM WHEN COMPLETED TO: OFFICE OF HISTORIC PRESERVATION  
 IF ADDITIONAL SPACE IS NEEDED, ATTACH P.O. BOX 176  
 SEPARATE SHEET(S) TO THIS FORM JEFFERSON CITY, MISSOURI 65102

48. DATE  
7/14/88

49. REVISION DATE(S)




410 West College  
Continuation Page

43. going strong, but there is no documented evidence of this  
at this time. Brown shoe also came in here about this time.



# MISSOURI OFFICE OF HISTORIC PRESERVATION ARCHITECTURAL/HISTORIC INVENTORY SURVEY FORM

1. NO.		4. PRESENT LOCAL NAME(S) OR DESIGNATION(S) Janet Ballew	
2. COUNTY Madison		5. OTHER NAME(S)	
3. LOCATION OF NEGATIVES			

6. SPECIFIC LEGAL LOCATION TOWNSHIP 33N RANGE 7E SECTION 8 IF CITY OR TOWN, STREET ADDRESS 500 West College		16. THEMATIC CATEGORY		28. NO. OF STORIES 1	
7. CITY OR TOWN IF RURAL, VICINITY Fredericktown		17. DATE(S) OR PERIOD 1940 c.		29. BASEMENT YES(x) NO()	
8. DESCRIPTION OF LOCATION 		18. STYLE OR DESIGN Craftsman		30. FOUNDATION MATERIAL Concrete	
		19. ARCHITECT OR ENGINEER		31. WALL CONSTRUCTION Frame	
		20. CONTRACTOR OR BUILDER Jennings Lumber Comp.		32. ROOF TYPE & MATERIAL Gable/ asph. shingles	
		21. ORIGINAL USE, IF APPARENT Residence		33. NO. OF BAYS WDW FRONT SIDE	
		22. PRESENT USE Rental residence		34. WALL TREATMENT Asb. Shingles	
		23. OWNERSHIP PUBLIC() PRIVATE(x)		35. PLAN SHAPE Rectangle	
		24. OWNER'S NAME AND ADDRESS IF KNOWN Janet Ballew 500 West College Fredericktown		36. CHANGES ADDITION() (EXPLAIN IN ALTERED NO.42) MOVED()	
		25. OPEN TO PUBLIC YES() NO(x)		37. CONDITION INTERIOR EXTERIOR Good	
		26. LOCAL CONTACT PERSON OR ORGANIZATION H. & L. Comm.		38. PRESERVATION UNDERWAY YES() NO(x)	
		27. OTHER SURVEY IN WHICH INCLUDED		39. ENDANGERED BY WHAT YES() NO(x)	
9. COORDINATES LAT LONG UTM				40. VISIBLE FROM PUBLIC ROAD YES(x) NO()	
10. SITE() BUILDING(x) STRUCTURE() OBJECT()				41. DISTANCE FORM AND FRONTAGE ON ROAD	
11. ON NATIONAL REGISTER YES() NO()		12. IS IT ELIGIBLE YES() NO()			
13. PART OF ESTAB. DISTRICT YES() NO(x)		14. DISTRICT POTENTIAL YES(x) NO()			
15. NAME OF ESTABLISHED DISTRICT					

42. FURTHER DESCRIPTION OF IMPORTANT FEATURES		PHOTO MUST BE PROVIDED	
---	--	------------------------	--

43. HISTORY AND SIGNIFICANCE This is 1 of 5 houses built by Jennings Lumber Co. of Farmington, MO. with the same basic floor plan. This small area was called Jennings Sub-division. It is thought these houses were built because the need for housing when mines was going strong, but no

44. DESCRIPTION OF ENVIRONMENT AND OUTBUILDINGS (cont. page)  
None

45. SOURCES OF INFORMATION Earl and Mary Wengler, 6/30/88; Bascom Revelle, 7/12/88; Velura Dollinger, 7/14/88; 1987 Comm. Dir.; Assess office		46. PREPARED BY Paula Shetley	
RETURN THIS FORM WHEN COMPLETED TO: OFFICE OF HISTORIC PRESERVATION IF ADDITIONAL SPACE IS NEEDED, ATTACH SEPARATE SHEET(S) TO THIS FORM		47. ORGANIZATION H. & L. Comm.	
		48. DATE 7/12/88	
		49. REVISION DATE(S)	

500 West College  
Continuation Page

43. documented evidence of this at this time. Brown shoe factory came in about that time also. After a succession of owners, this house is currently rental property.

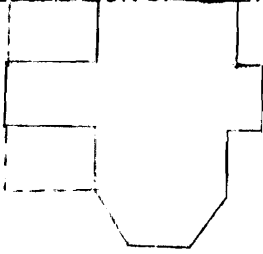




MISSOURI OFFICE OF HISTORIC PRESERVATION  
ARCHITECTURAL/HISTORIC INVENTORY SURVEY FORM

116

1. NO.		4. PRESENT LOCAL NAME(S) OR DESIGNATION(S) Ann Shanley	
2. COUNTY Madison		5. OTHER NAME(S)	
3. LOCATION OF NEGATIVES			

6. SPECIFIC LEGAL LOCATION TOWNSHIP 33 RANGE 17 SECTION 8 IF CITY OR TOWN, STREET ADDRESS 501 W. College	16. THEMATIC CATEGORY	28. NO. OF STORIES 1
	17. DATE(S) OR PERIOD 1900c	29. BASEMENT YES( ) NO (x)
	18. STYLE OR DESIGN Princess Anne	30. FOUNDATION MATERIAL rock and concrete
	19. ARCHITECT OR ENGINEER	31. WALL CONSTRUCTION frame
	20. CONTRACTOR OR BUILDER David Tesreau	32. ROOF TYPE & MATERIAL cross gable; asphalt shing.
7. CITY OR TOWN IF RURAL, VICINITY Fredericktown, MO 63645	21. ORIGINAL USE, IF APPARENT residence	33. NO. OF BAYS W D W W W, W FRONT SIDE
8. DESCRIPTION OF LOCATION 	22. PRESENT USE residence	34. WALL TREATMENT fiber board siding
	23. OWNERSHIP PUBLIC( ) PRIVATE (x)	35. PLAN SHAPE irregular
9. COORDINATES UTM LAT LONG	24. OWNER'S NAME AND ADDRESS IF KNOWN Ann Shanley, 502 W. College	36. CHANGES ADDITION( ) (EXPLAIN IN ALTERED NO. 42) MOVED (x)
10. SITE( ) BUILDING(x) STRUCTURE( ) OBJECT( )	25. OPEN TO PUBLIC YES( ) NO (x)	37. CONDITION INTERIOR EXTERIOR fair
11. ON NATIONAL REGISTER YES( ) NO( )	26. LOCAL CONTACT PERSON OR ORGANIZATION H & L Comm	38. PRESERVATION UNDERWAY YES( ) NO(x)
12. IS IT ELIGIBLE YES( ) NO( )	27. OTHER SURVEY IN WHICH INCLUDED	39. ENDANGERED BY WHAT YES( ) NO(x)
13. PART OF ESTAB. DISTRICT YES( ) NO(x)		40. VISIBLE FROM PUBLIC ROAD YES(x) NO( )
14. DISTRICT POTENTIAL YES(x) NO( )		41. DISTANCE FORM AND FRONTAGE ON ROAD
15. NAME OF ESTABLISHED DISTRICT		

42. FURTHER DESCRIPTION OF IMPORTANT FEATURES Decorative chamfered front gable with Eastlake trim over porch and at corners of front gable which forms a bay window effect. Transom above front door. Fiber board siding has been added over ship lap siding.	PHOTO MUST BE PROVIDED
43. HISTORY AND SIGNIFICANCE An identical house was built on West Main for the sisters of David Tesreau, the builder.	

44. DESCRIPTION OF ENVIRONMENT AND OUTBUILDINGS NONE
---

45. SOURCES OF INFORMATION Photo in H & L office. Sanborn map 1927 Assessors E07-3.2-08-10-10; Interviews with Ruth Skaggs, Lillian Lacey, Lucina Kassabaum	46. PREPARED BY Beulah DeLand
47. ORGANIZATION H & L Comm	48. DATE 6/88
49. REVISION DATE(S)	

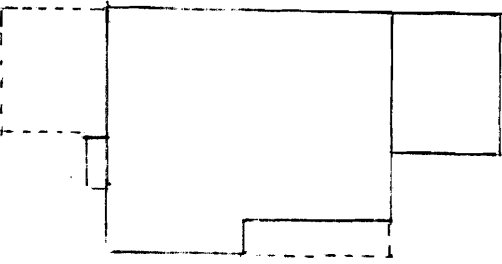
RETURN THIS FORM WHEN COMPLETED TO: OFFICE OF HISTORIC PRESERVATION  
IF ADDITIONAL SPACE IS NEEDED, ATTACH SEPARATE SHEET(S) TO THIS FORM  
P.O. BOX 176  
JEFFERSON CITY, MISSOURI 65102



# MISSOURI OFFICE OF HISTORIC PRESERVATION ARCHITECTURAL/HISTORIC INVENTORY SURVEY FORM

1. NO.		4. PRESENT LOCAL NAME(S) OR DESIGNATION(S) Ken Blanton	
2. COUNTY Madison		5. OTHER NAME(S)	
3. LOCATION OF NEGATIVES			

6. SPECIFIC LEGAL LOCATION TOWNSHIP 33 RANGE 7E SECTION 8 IF CITY OR TOWN, STREET ADDRESS  502 West College	16. THEMATIC CATEGORY  17. DATE(S) OR PERIOD 1940	28. NO. OF STORIES 1  29. BASEMENT YES(X) NO()  30. FOUNDATION MATERIAL Concrete
7. CITY OR TOWN IF RURAL, VICINITY Fredericktown	18. STYLE OR DESIGN Craftsman	31. WALL CONSTRUCTION Frame
8. DESCRIPTION OF LOCATION  	19. ARCHITECT OR ENGINEER  20. CONTRACTOR OR BUILDER Jennings Lumber Comp.	32. ROOF TYPE & MATERIAL Gable/ asph. shingle
9. COORDINATES LAT LONG UTM 10. SITE( ) BUILDING(X) STRUCTURE( ) OBJECT( )	21. ORIGINAL USE, IF APPARENT Residential	33. NO. OF BAYS WWDW FRONT SIDE
11. ON NATIONAL REGISTER YES( ) NO( )	22. PRESENT USE Residential	34. WALL TREATMENT Asb. shingles
12. IS IT ELIGIBLE YES( ) NO( )	23. OWNERSHIP PUBLIC PRIVATE (X)	35. PLAN SHAPE Irregular
13. PART OF ESTAB. DISTRICT YES( ) NO(X)	24. OWNER'S NAME AND ADDRESS IF KNOWN Ken Blanton 502 West College Fredericktown	36. CHANGES (EXPLAIN IN NO. 42) ADDITION( ) ALTERED( ) MOVED( )
14. DISTRICT POTENTIAL YES(X) NO( )	25. OPEN TO PUBLIC YES( ) NO(X)	37. CONDITION INTERIOR EXTERIOR Good
15. NAME OF ESTABLISHED DISTRICT	26. LOCAL CONTACT PERSON OR ORGANIZATION  H. & L. Comm.	38. PRESERVATION UNDERWAY YES( ) NO(X)
16. FURTHER DESCRIPTION OF IMPORTANT FEATURES Outside fireplace. Add, on each side of house with shed type roof.	27. OTHER SURVEY IN WHICH INCLUDED	39. ENDANGERED BY WHAT YES( ) NO(X)
40. HISTORY AND SIGNIFICANCE This house is 1 of 5 houses built by Jennings Lumber Co. from Farmington Mo. with same basic floor plan. This small area was called Jennings Sub-division. It has been speculated that these were built due to need for housing at that time, because		41. VISIBLE FROM PUBLIC ROAD YES(X) NO( )
42. DESCRIPTION OF ENVIRONMENT AND OUTBUILDINGS  None		43. DISTANCE FORM AND FRONTAGE ON ROAD

44. SOURCES OF INFORMATION Oral interview with Earl Wengler; Bascom Revelle, 7/12/88; Ken Blanton, 7/5/88; 1987 Comm. Dir., Assess. office	46. PREPARED BY Paula Shetley
RETURN THIS FORM WHEN COMPLETED TO: OFFICE OF HISTORIC PRESERVATION IF ADDITIONAL SPACE IS NEEDED, ATTACH SEPARATE SHEET(S) TO THIS FORM P.O. BOX 176 JEFFERSON CITY, MISSOURI 65102	47. ORGANIZATION H. & L. Comm.
	48. DATE 7/12/88
49. REVISION DATE(S)	

PHOTO MUST  
BE PROVIDED

(cont. page).

502 West College  
Continuation Page

43. the mines were going strong. Also, the shoe factory came in about that time. However, there is no documented evidence of this. After a succession of owners this house is currently rental property.




502

504



# MISSOURI OFFICE OF HISTORIC PRESERVATION ARCHITECTURAL/HISTORIC INVENTORY SURVEY FORM

117


1. NO.		4. PRESENT LOCAL NAME(S) OR DESIGNATION(S) Odetta Yow	
2. COUNTY Madison		5. OTHER NAME(S) Stacey House	
3. LOCATION OF NEGATIVES			
6. SPECIFIC LEGAL LOCATION TOWNSHIP 33 RANGE 7E SECTION 8 IF CITY OR TOWN, STREET ADDRESS 503 West College		16. THEMATIC CATEGORY	
7. CITY OR TOWN IF RURAL, VICINITY Fredericktown, MO 63645		17. DATE(S) OR PERIOD 1900c	
8. DESCRIPTION OF LOCATION  W. COLLEGE		18. STYLE OR DESIGN Queen Anne	
		19. ARCHITECT OR ENGINEER	
		20. CONTRACTOR OR BUILDER	
		21. ORIGINAL USE, IF APPARENT residence	
		22. PRESENT USE residence	
		23. OWNERSHIP PUBLIC PRIVATE ( )	
		24. OWNER'S NAME AND ADDRESS IF KNOWN Odetta Yow 503 West College	
9. COORDINATES UTM LAT LONG		25. OPEN TO PUBLIC YES ( ) NO (x)	
10. SITE ( ) BUILDING (x) STRUCTURE ( ) OBJECT ( )		26. LOCAL CONTACT PERSON OR ORGANIZATION H & L Comm	
11. ON NATIONAL REGISTER YES ( ) NO ( )		27. OTHER SURVEY IN WHICH INCLUDED	
12. IS IT ELIGIBLE YES ( ) NO ( )			
13. PART OF ESTAB. DISTRICT YES ( ) NO ( )		40. VISIBLE FROM PUBLIC ROAD YES (x) NO ( )	
14. DISTRICT POTENTIAL YES (x) NO ( )		41. DISTANCE FROM AND FRONTAGE ON ROAD	
15. NAME OF ESTABLISHED DISTRICT			
42. FURTHER DESCRIPTION OF IMPORTANT FEATURES Internal end chimneys, cottage door in front. Transom window over front door. Some stick design on front at the roof gable. Spindle design on corner with decorative pendants		PHOTO MUST BE PROVIDED	
43. HISTORY AND SIGNIFICANCE Interviews w/older residents indicates this structure was built in the early 1900's. It does not appear until 1927 Sanborn. Previous maps did not cover this area. Assessors office indicates 1900c. No particular significance at this time other than a Stacey family at one time and a succession of other residents			
44. DESCRIPTION OF ENVIRONMENT AND OUTBUILDINGS Unattached garage			
45. SOURCES OF INFORMATION Assessors # 07-3.2-08-03-10-11 Sanborn 1927 Lillian Lacey, Lucina Kassabaum, Ruth Skaggs 5-24-88		46. PREPARED BY Beulah DeLand	
RETURN THIS FORM WHEN COMPLETED TO: OFFICE OF HISTORIC PRESERVATION IF ADDITIONAL SPACE IS NEEDED, ATTACH SEPARATE SHEET(S) TO THIS FORM		47. ORGANIZATION H & L Comm	
		48. DATE 6-2-88	
		49. REVISION DATE(S)	



# MISSOURI OFFICE OF HISTORIC PRESERVATION ARCHITECTURAL/HISTORIC INVENTORY SURVEY FORM

E-26

1. NO.		4. PRESENT LOCAL NAME(S) OR DESIGNATION(S) Odetta Yow	
2. COUNTY Madison		5. OTHER NAME(S)	
3. LOCATION OF NEGATIVES			

6. SPECIFIC LEGAL LOCATION TOWNSHIP 33N RANGE 7E SECTION 8 IF CITY OR TOWN, STREET ADDRESS 504 W. College		16. THEMATIC CATEGORY	28. NO. OF STORIES 1
7. CITY OR TOWN IF RURAL, VICINITY Fredericktown		17. DATE(S) OR PERIOD 1960c	29. BASEMENT YES ( ) NO (x)
8. DESCRIPTION OF LOCATION  WEST COLLEGE		18. STYLE OR DESIGN side gable folk	30. FOUNDATION MATERIAL concrete
		19. ARCHITECT OR ENGINEER	31. WALL CONSTRUCTION frame
		20. CONTRACTOR OR BUILDER	32. ROOF TYPE & MATERIAL gable/asph. shingles
		21. ORIGINAL USE, IF APPARENT residence	33. NO. OF BAYS FRONT wwdw SIDE SIDE
		22. PRESENT USE residence	34. WALL TREATMENT asbestos shingles
		23. OWNERSHIP PUBLIC ( ) PRIVATE (x)	35. PLAN SHAPE rectangle
		24. OWNER'S NAME AND ADDRESS IF KNOWN Odetta Yow 503 W. College Fredericktown	36. CHANGES (EXPLAIN IN NO. 42) ADDITION ( ) ALTERED ( ) MOVED ( )
9. COORDINATES LAT LONG		25. OPEN TO PUBLIC YES ( ) NO (x)	37. CONDITION INTERIOR EXTERIOR Good
10. SITE ( ) BUILDING (x)	STRUCTURE ( ) OBJECT ( )	26. LOCAL CONTACT PERSON OR ORGANIZATION H. & L. C.	38. PRESERVATION UNDERWAY YES ( ) NO (x)
11. ON NATIONAL REGISTER YES ( ) NO ( )	12. IS IT ELIGIBLE YES ( ) NO ( )	27. OTHER SURVEY IN WHICH INCLUDED	39. ENDANGERED BY WHAT YES ( ) NO (x)
13. PART OF ESTAB. DISTRICT YES ( ) NO (x)	14. DISTRICT POTENTIAL YES (x) NO ( )		40. VISIBLE FROM PUBLIC ROAD YES (x) NO ( )
15. NAME OF ESTABLISHED DISTRICT			41. DISTANCE FROM AND FRONTAGE ON ROAD

42. FURTHER DESCRIPTION OF IMPORTANT FEATURES	PHOTO MUST BE PROVIDED
---	---------------------------

43. HISTORY AND SIGNIFICANCE  
Non contributing due to age. No significance at this time.

44. DESCRIPTION OF ENVIRONMENT AND OUTBUILDINGS  
No outbuildings.

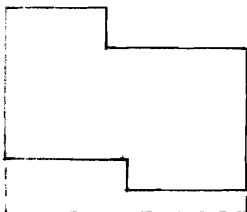
45. SOURCES OF INFORMATION Interview with Earl & Mary Wengler Assessors office. 1987 Community Directory	46. PREPARED BY Paula Shetley
	47. ORGANIZATION H. & L. C.
RETURN THIS FORM WHEN COMPLETED TO: IF ADDITIONAL SPACE IS NEEDED, ATTACH SEPARATE SHEET(S) TO THIS FORM	48. DATE 7-2-88
OFFICE OF HISTORIC PRESERVATION P.O. BOX 176 JEFFERSON CITY, MISSOURI 65102	49. REVISION DATE(S)



# MISSOURI OFFICE OF HISTORIC PRESERVATION

## ARCHITECTURAL/HISTORIC INVENTORY SURVEY FORM

I18

1. NO.		4. PRESENT LOCAL NAME(S) OR DESIGNATION(S) George Baker	
2. COUNTY Madison		5. OTHER NAME(S) Leo DeGuire	
3. LOCATION OF NEGATIVES			
6. SPECIFIC LEGAL LOCATION TOWNSHIP 33 RANGE 7E SECTION 8 IF CITY OR TOWN, STREET ADDRESS 505 West College		16. THEMATIC CATEGORY	
7. CITY OR TOWN IF RURAL, VICINITY Fredericktown, MO 63645		17. DATE(S) OR PERIOD 1900c	
8. DESCRIPTION OF LOCATION  W. COLLEGE		18. STYLE OR DESIGN L Shape folk	
		19. ARCHITECT OR ENGINEER	
		20. CONTRACTOR OR BUILDER William DeGuire	
		21. ORIGINAL USE, IF APPARENT residence	
		22. PRESENT USE residence	
		23. OWNERSHIP PUBLIC ( ) PRIVATE (x)	
		24. OWNER'S NAME AND ADDRESS IF KNOWN George Baker 505 W. College	
		25. OPEN TO PUBLIC YES ( ) NO (x)	
		26. LOCAL CONTACT PERSON OR ORGANIZATION H & L Comm	
		27. OTHER SURVEY IN WHICH INCLUDED	
9. COORDINATES UTM LAT LONG		28. NO. OF STORIES 1 1/2	
10. SITE ( ) BUILDING (x) STRUCTURE ( ) OBJECT ( )		29. BASEMENT YES ( ) NO (x)	
11. ON NATIONAL REGISTER YES ( ) NO ( )		30. FOUNDATION MATERIAL rock and stone	
12. IS IT ELIGIBLE YES ( ) NO ( )		31. WALL CONSTRUCTION frame	
13. PART OF ESTAB. DISTRICT YES ( ) NO ( )		32. ROOF TYPE & MATERIAL asph shingles cross gable	
14. DISTRICT POTENTIAL YES (x) NO ( )		33. NO. OF BAYS WDW SIDE	
15. NAME OF ESTABLISHED DISTRICT		34. WALL TREATMENT fiber board siding	
		35. PLAN SHAPE modified L	
		36. CHANGES ADDITION (x) (EXPLAIN IN ALTERED NO. 42) MOVED ( )	
		37. CONDITION INTERIOR EXTERIOR fair	
		38. PRESERVATION UNDERWAY YES ( ) NO (x)	
		39. ENDANGERED BY WHAT YES ( ) NO (x)	
		40. VISIBLE FROM PUBLIC ROAD YES (x) NO ( )	
		41. DISTANCE FORM AND FRONTAGE ON ROAD	
42. FURTHER DESCRIPTION OF IMPORTANT FEATURES Leaded glass at top of central chimney. Front gable has stained glass window.		PHOTO MUST BE PROVIDED	
43. HISTORY AND SIGNIFICANCE This DeGuire was one of the owners of the DeGuire Milling Company which was located in Northtown (oldest part of Fredericktown. Interviews w/older residents indicates this structure was built in early 1900's. It does not appear until 1927 Sanborn and previous maps do not cover this area. Assess. office indicates 1900c.			
44. DESCRIPTION OF ENVIRONMENT AND OUTBUILDINGS None			
45. SOURCES OF INFORMATION Assessors 07-3.2-08-05-12 Sanborn 1927. Interviews with Lillian Lacey, Lucina Kassabaum, Ruth Skaggs 6-19-88		46. PREPARED BY Beulah DeLand	
		47. ORGANIZATION H & L Comm	
RETURN THIS FORM WHEN COMPLETED TO: IF ADDITIONAL SPACE IS NEEDED, ATTACH SEPARATE SHEET(S) TO THIS FORM		48. DATE 6/21/88	
		49. REVISION DATE(S)	
		OFFICE OF HISTORIC PRESERVATION P.O. BOX 176 JEFFERSON CITY, MISSOURI 65102	






# MISSOURI OFFICE OF HISTORIC PRESERVATION

## ARCHITECTURAL/HISTORIC INVENTORY SURVEY FORM

E25

1. NO.		4. PRESENT LOCAL NAME(S) OR DESIGNATION(S) E. Reed	
2. COUNTY Madison		5. OTHER NAME(S)	
3. LOCATION OF NEGATIVES			

6. SPECIFIC LEGAL LOCATION TOWNSHIP 33N RANGE 7E SECTION 8 IF CITY OR TOWN, STREET ADDRESS  506 W. College  7. CITY OR TOWN IF RURAL, VICINITY Fredericktown  8. DESCRIPTION OF LOCATION    WEST COLLEGE  9. COORDINATES UTM LAT LONG  10. SITE( ) BUILDING(x) STRUCTURE( ) OBJECT( )  11. ON NATIONAL REGISTER YES( ) NO( ) 12. IS IT ELIGIBLE YES( ) NO( )  13. PART OF ESTAB. DISTRICT YES( ) NO(x) 14. DISTRICT POTENTIAL YES(x) NO( )  15. NAME OF ESTABLISHED DISTRICT	16. THEMATIC CATEGORY	28. NO. OF STORIES 1
	17. DATE(S) OR PERIOD 1960c	29. BASEMENT YES( ) NO(x)
	18. STYLE OR DESIGN side gable folk	30. FOUNDATION MATERIAL concrete
	19. ARCHITECT OR ENGINEER	31. WALL CONSTRUCTION frame
	20. CONTRACTOR OR BUILDER	32. ROOF TYPE & MATERIAL gable/asph. shingle
	21. ORIGINAL USE, IF APPARENT residence	33. NO. OF BAYS wwdw FRONT SIDE
	22. PRESENT USE residence	34. WALL TREATMENT fiber board siding
	23. OWNERSHIP PUBLIC ( ) PRIVATE (x)	35. PLAN SHAPE rectangle
	24. OWNER'S NAME AND ADDRESS IF KNOWN E. Reed 506 W. College Fredericktown	36. CHANGES ADDITION( ) (EXPLAIN IN ALTERED NO. 42) MOVED ( )
	25. OPEN TO PUBLIC YES( ) NO(x)	37. CONDITION INTERIOR EXTERIOR good
26. LOCAL CONTACT PERSON OR ORGANIZATION  H. & L. C.	38. PRESERVATION UNDERWAY YES( ) NO(x)	
27. OTHER SURVEY IN WHICH INCLUDED	39. ENDANGERED BY WHAT YES( ) NO(x)	
	40. VISIBLE FROM PUBLIC ROAD YES(x) NO( )	
	41. DISTANCE FORM AND FRONTAGE ON ROAD	

42. FURTHER DESCRIPTION OF IMPORTANT FEATURES	PHOTO MUST BE PROVIDED
---	------------------------

43. HISTORY AND SIGNIFICANCE  
Non contributing due to age. No significance at this time.

44. DESCRIPTION OF ENVIRONMENT AND OUTBUILDINGS  
No outbuildings

45. SOURCES OF INFORMATION Interview with Earl & Mary Wengler, Assessors office. 1987 Community Directory	46. PREPARED BY Paula Shetley
	47. ORGANIZATION H. & L. C.
48. DATE 7-2-88	49. REVISION DATE(S)

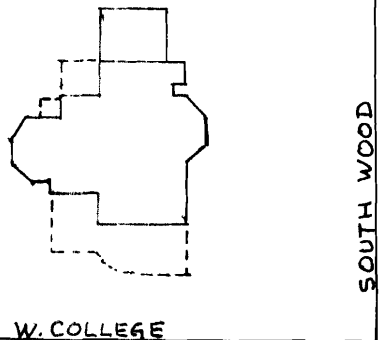
RETURN THIS FORM WHEN COMPLETED TO: OFFICE OF HISTORIC PRESERVATION  
IF ADDITIONAL SPACE IS NEEDED, ATTACH SEPARATE SHEET(S) TO THIS FORM  
P.O. BOX 176  
JEFFERSON CITY, MISSOURI 65102



# MISSOURI OFFICE OF HISTORIC PRESERVATION

## ARCHITECTURAL/HISTORIC INVENTORY SURVEY FORM

I19

1. NO.		4. PRESENT LOCAL NAME(S) OR DESIGNATION(S) C. Cofer	
2. COUNTY Madison		5. OTHER NAME(S) William DeGuire	
3. LOCATION OF NEGATIVES			
6. SPECIFIC LEGAL LOCATION TOWNSHIP 33N RANGE 7E SECTION 8 IF CITY OR TOWN, STREET ADDRESS 507 W. College		16. THEMATIC CATEGORY	
7. CITY OR TOWN IF RURAL, VICINITY Fredericktown, MO 63645		17. DATE(S) OR PERIOD 1900c	
8. DESCRIPTION OF LOCATION 		18. STYLE OR DESIGN Queen Anne	
9. COORDINATES LAT LONG		19. ARCHITECT OR ENGINEER	
10. SITE( ) BUILDING(x) STRUCTURE( ) OBJECT( )		20. CONTRACTOR OR BUILDER	
11. ON NATIONAL REGISTER YES( ) NO( )		21. ORIGINAL USE, IF APPARENT residence	
12. IS IT ELIGIBLE YES( ) NO( )		22. PRESENT USE apartments	
13. PART OF ESTAB. DISTRICT YES( ) NO( )		23. OWNERSHIP PUBLIC ( ) PRIVATE (x)	
14. DISTRICT POTENTIAL YES(x) NO( )		24. OWNER'S NAME AND ADDRESS IF KNOWN C. Cofer 507 W. College	
15. NAME OF ESTABLISHED DISTRICT		25. OPEN TO PUBLIC YES( ) NO( )	
42. FURTHER DESCRIPTION OF IMPORTANT FEATURES Curved porch on side and small window alcove on one side of porch. 1927 Sanborn indicates porches around front and side half of house. Many additions & alterations have muddled up the original floor plan. The porch		26. LOCAL CONTACT PERSON OR ORGANIZATION H & L Comm	
43. HISTORY AND SIGNIFICANCE Wm DeGuire owned the Deguire Milling Co. It is on Sanborn Map of 1927 however interviews with older residents indicate house was built in early 1900's. The assessors office concurs with this date. Wlm. DeGuire was father of Leo DeGuire who owned the house at 505 W. College. The DeGuire family was a very early and old family in Madison County.		27. OTHER SURVEY IN WHICH INCLUDED	
44. DESCRIPTION OF ENVIRONMENT AND OUTBUILDINGS Several additions appear to have been added at various times. Outside entrance visible to the basement.		37. CONDITION INTERIOR EXTERIOR fair	
45. SOURCES OF INFORMATION Assessors #07-3.2-08-03-10-13 Sanborn 1927 Lilliar Lacey, Lucina Kassabaum, Ruth Skaggs 6-19-88		38. PRESERVATION UNDERWAY YES( ) NO(x)	
RETURN THIS FORM WHEN COMPLETED TO: OFFICE OF HISTORIC PRESERVATION P.O. BOX 176 JEFFERSON CITY, MISSOURI 65102		39. ENDANGERED BY WHAT YES( ) NO(x)	
IF ADDITIONAL SPACE IS NEEDED, ATTACH SEPARATE SHEET(S) TO THIS FORM		40. VISIBLE FROM PUBLIC ROAD YES(x) NO( )	
		41. DISTANCE FORM AND FRONTAGE ON ROAD	
		PHOTO MUST BE PROVIDED	
		46. PREPARED BY Beulah DeLand	
		47. ORGANIZATION H & L Comm	
		48. DATE 6/20/88	
		49. REVISION DATE(S)	

507 West College  
I-19 Continuation Page

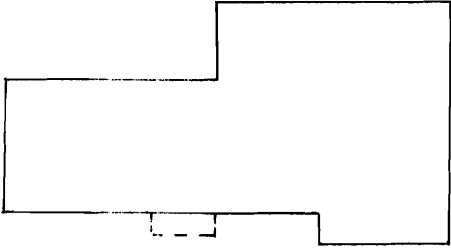
42. has tin sheeting around bottom like "skirting". It has been remodeled recently.





# MISSOURI OFFICE OF HISTORIC PRESERVATION

## ARCHITECTURAL/HISTORIC INVENTORY SURVEY FORM

1. NO.		4. PRESENT LOCAL NAME(S) OR DESIGNATION(S) Beauty Shop (Peggy Benson)	
2. COUNTY Madison		5. OTHER NAME(S)	
3. LOCATION OF NEGATIVES			
6. SPECIFIC LEGAL LOCATION TOWNSHIP 33N RANGE 7E SECTION 8 IF CITY OR TOWN, STREET ADDRESS 508 W. College		16. THEMATIC CATEGORY	28. NO. OF STORIES 1
7. CITY OR TOWN IF RURAL, VICINITY Fredericktown, MO		17. DATE(S) OR PERIOD 1960's	29. BASEMENT YES( ) NO(x)
8. DESCRIPTION OF LOCATION  W. COLLEGE		18. STYLE OR DESIGN Ranch	30. FOUNDATION MATERIAL concrete
9. COORDINATES UTM LAT LONG		19. ARCHITECT OR ENGINEER	31. WALL CONSTRUCTION frame
10. SITE( ) BUILDING(x) STRUCTURE( ) OBJECT( )		20. CONTRACTOR OR BUILDER Cheek	32. ROOF TYPE & MATERIAL gable/asphalt shingles
11. ON NATIONAL REGISTER YES( ) NO( )		21. ORIGINAL USE, IF APPARENT residence	33. NO. OF BAYS WDWWD FRONT SIDE
12. IS IT ELIGIBLE YES( ) NO( )		22. PRESENT USE residence & beauty shop	34. WALL TREATMENT fiber board siding & brick
13. PART OF ESTAB. DISTRICT YES( ) NO(x)		23. OWNERSHIP PUBLIC(x) PRIVATE(x)	35. PLAN SHAPE irregular
14. DISTRICT POTENTIAL YES(x) NO( )		24. OWNER'S NAME AND ADDRESS IF KNOWN P. Benson, 508 College	36. CHANGES (EXPLAIN IN NO. 42) ADDITION(x) ALTERED( ) MOVED( )
15. NAME OF ESTABLISHED DISTRICT		25. OPEN TO PUBLIC YES( ) NO(x)	37. CONDITION INTERIOR EXTERIOR good
16. FURTHER DESCRIPTION OF IMPORTANT FEATURES Addition on back to accomodate beauty shop. Garage is now enclosed on front.		26. LOCAL CONTACT PERSON OR ORGANIZATION H & L Comm	38. PRESERVATION UNDERWAY YES( ) NO(x)
17. HISTORY AND SIGNIFICANCE Non contributing due to age. No significance at this time.		27. OTHER SURVEY IN WHICH INCLUDED	39. ENDANGERED BY WHAT YES( ) NO(x)
18. DESCRIPTION OF ENVIRONMENT AND OUTBUILDINGS None		28. PREPARED BY Paula Shetley	40. VISIBLE FROM PUBLIC ROAD YES(x) NO( )
19. SOURCES OF INFORMATION Bascom Revelle, 1987 Community Directory, Assess. office Earl & Mary Wengler		29. ORGANIZATION H & L Comm	41. DISTANCE FORM AND FRONTAGE ON ROAD
RETURN THIS FORM WHEN COMPLETED TO: OFFICE OF HISTORIC PRESERVATION IF ADDITIONAL SPACE IS NEEDED, ATTACH SEPARATE SHEET(S) TO THIS FORM		42. DATE 6-14-88	43. REVISION DATE(S)




RPL

508

# MISSOURI OFFICE OF HISTORIC PRESERVATION

## ARCHITECTURAL / HISTORIC INVENTORY SURVEY FORM

A-6

COUNTY <u>Missouri</u>		4. PRESENT LOCAL NAME(S) OR DESIGNATION(S) <u>Livery Stable</u>	
LOCATION OF NEGATIVES <u>X</u>		5. OTHER NAME(S)	
SPECIFIC LOCAL LOCATION TOWNSHIP <u>22S</u> RANGE <u>7E</u> SECTION <u>8</u>		16. THEFTED DATE FOR <u>1840c</u>	
CITY OR TOWN STREET ADDRESS <u>Court Street NE</u>		17. DATE(S) OF PHOTOGRAPHY <u>1840c</u>	
CITY OR TOWN IF RURAL, VICINITY <u>Fredericktown</u>		18. STYLE OR DESIGN	
DESCRIPTION OF LOCATION 		19. ARCHITECT OR ENGINEER	
COORDINATES UTM LAT <u>37</u> LONG <u>91</u>		20. CONTRACTOR OR BUILDER	
10. SITE ( ) BUILDING (X)		21. ORIGINAL USE, IF APPARENT <u>Livery stable</u>	
11. NATIONAL REGISTER? YES ( ) NO (X)		22. PRESENT USE <u>storage</u>	
12. IS IT ELIGIBLE? YES ( ) NO (X)		23. OWNERSHIP PUBLIC ( ) PRIVATE (X)	
13. PART OF ESTABLISHED DISTRICT YES ( ) NO (X)		24. OWNER'S NAME AND ADDRESS IF KNOWN <u>Jim Leonard</u> <u>402 E. College</u> <u>Fredericktown, MO</u>	
14. DISTRICT POTENTIAL? YES (X) NO ( )		25. OPEN TO PUBLIC? YES ( ) NO (X)	
NAME OF ESTABLISHED DISTRICT		26. LOCAL CONTACT PERSON OR ORGANIZATION <u>Heritage &amp; Landmarks Commission</u>	
15. OTHER SURVEYS IN WHICH INCLUDED		27. CONDITION INTERIOR <u>Good</u> EXTERIOR <u>Good</u>	
28. PRESERVATION UNDERWAY? YES ( ) NO (X)		29. ENDANGERED? BY WHAT? YES ( ) NO (X)	
30. VISIBLE FROM PUBLIC ROAD YES (X) NO ( )		31. EVIDENCE FROM ARCHITECTURE ON ROAD	

FURTHER DESCRIPTION OF IMPORTANT FEATURES Rectangular rubble building with interior elements of the timber frame type. Windows are double hung upstairs. They are not original in that they are a mixture of 6/1 and 1/1. Frames have wooden spacers which allow them to fit. Oversized doorways have been filled in with clapboard and framed for 3 panel and 2 panel doors with windows for the North & South doors respectively. The doorways were obviously able to accomodate large vehicles as (See Cont. Page)

HISTORY AND SIGNIFICANCE The "livery stable" was standing as early as 1886 as indicated by Sanborn Maps and photographic evidence. It has been described as "so old no one knows how old" and "It's always been there" by the senior citizens who remember it from their childhood. Construction techniques and materials appear to substantiate these statements dating the structure to circa 1840. Similar design elements in Daniel Boone's Homestead in Defiance, Missouri circa 1810-1820. Local folklore reports a series of caverns connecting the stable to a business and hotel located where Wilson's Funeral Home and New Era Bank now stand. The caverns were large enough to accomodate a wagon pulled by 2 horses. (See Continuation Page)

DESCRIPTION OF ENVIRONMENT AND OUTBUILDINGS The building is located in a parking lot behind the central business district. The ground slopes to the North which gives the rear of the building an illusion of being 2 story. The parking lot and alley to the north are paved as well as the areas on the south, east and west.

SOURCES OF INFORMATION Owner, Mr. Jim Leonard; Sanborn Map dated 1886; Assessor's File #07-32-08-04-010-07; Mr. John Paul Skaggs; Photographs in Heritage and Landmarks Commission Headquarters.


42. PREPARED BY  
Denis Moore  
 43. ORGANIZATION  
Hert. & Land. Comm.  
 44. DATE OF REVISION  
10-25-87

TURN THIS FORM WHEN COMPLETED TO: OFFICE OF HISTORIC PRESERVATION  
 P.O. BOX 174  
 JEFFERSON CITY, MISSOURI 64102

Livery Stable  
Continuation Page 1

42. their original dimensions have not been obscured by the alterations.  
A door was either added or repaired at the North east side as indicated by different materials being used to frame the door i.e. soft orange brick. The 15 windows of the basement on the west can best be described as square portholes. Indications are these were used as vents for the horses which were stabled in the basement area.  
The interior has an open floor plan with an office in the front southwest corner. It is not original. It does have a brick flue with a wood stove for heating.  
Downstairs it is reported from local folklore that a well and a series of caverns existed that connect this building with other parts of the city. The current owner has not been able to find these elements.  
The front doorway is covered with a medium gable roof with craftsman-like brackets.  
Though perfectly rectangular there is no symmetry to the placement of windows on the sides.
43. The building was also prized for water from the well in the basement. As reported in item #42 the owner has attempted to find the well and the caverns and has come to the conclusion they do not exist.  
Recently the building housed a used furniture business and is now being used as a warehouse for the storage of antique furniture.





# MISSOURI OFFICE OF HISTORIC PRESERVATION

## ARCHITECTURAL/HISTORIC INVENTORY SURVEY FORM

1. COUNTY <u>Madison</u>		4. PRESENT LOCAL NAME(S) OR DESIGNATION(S) <u>Madison County Courthouse</u>	
2. LOCATION OF NEGATIVE		5. OTHER NAME(S)	
3. SPECIFIC LEGAL LOCATION TOWNSHIP <u>33N</u> RANGE <u>7E</u> SECTION <u>3</u> CITY OR TOWN <u>Court Square</u> FEDERAL VICINITY <u>Fredericktown</u>		6. DESCRIPTION (SEE LOCATION MAP)	
7. COORDINATES LAT <u>37° 15' N</u> LONG <u>91° 55' W</u>		8. THEMATIC CATEGORY <u>1900</u>	
9. STRUCTURE ( ) BUILDING (X) OBJECT ( )		10. STYLE OR DESIGN <u>Romanesque</u>	
11. ON NATIONAL REGISTER? YES ( ) NO (X)		11. ARCHITECT OR ENGINEER <u>Theodore Link</u>	
12. IS IT ELIGIBLE? YES ( ) NO ( )		12. CONTRACTOR OR BUILDER <u>Louis Miller</u>	
13. PART OF ESTABLISHED DISTRICT? YES ( ) NO (X)		13. ORIGINAL USE, IF APPARENT <u>County Courthouse</u>	
14. DISTRICT POTENTIAL? YES (X) NO ( )		14. PRESENT USE <u>Same</u>	
15. NAME OF ESTABLISHED DISTRICT		15. OWNERSHIP PUBLIC (X) PRIVATE ( )	
16. FURTHER DESCRIPTION OF IMPORTANT FEATURES		16. OWNER'S NAME AND ADDRESS IF KNOWN <u>County Court Fredericktown, MO</u>	
17. HISTORY AND SIGNIFICANCE		17. OPEN TO PUBLIC? YES (X) NO ( )	
18. DESCRIPTION OF ENVIRONMENT AND OUTBUILDINGS		18. LOCAL CONTACT PERSON OR ORGANIZATION <u>Heritage &amp; Landmarks Commission</u>	
19. SOURCES OF INFORMATION		19. OTHER SURVEYS IN WHICH INCLUDED	
20. PREPARED BY		20. NO. OF STORIES <u>2</u>	
21. ORGANIZATION		21. BASEMENT? YES (X) NO ( )	
22. DATE		22. FOUNDATION MATERIAL <u>Coarsed Granite Blocks</u>	
23. REVISION DATE(S)		23. WALL CONSTRUCTION <u>Brick</u>	
		24. ROOF TYPE AND MATERIAL <u>Central Hip with Gable Wings</u>	
		25. NO. OF BAYS <u>See Continuation Page</u>	
		26. WALL TREATMENT <u>Common Bond</u>	
		27. PLAN SHAPE <u>Square</u>	
		28. CHANGES (EXPLAIN IN NO. 42) ADDITION ( ) ALTERED ( ) MOVED ( )	
		29. CONDITION INTERIOR EXTERIOR <u>Good</u>	
		30. PRESERVATION UNDERWAY? YES ( ) NO (X)	
		31. ENDANGERED? YES ( ) NO (X) BY WHAT?	
		32. VISIBLE FROM PUBLIC ROAD? YES (X) NO ( )	
		33. DISTANCE FROM AND FRONTAGE ON ROAD	

42. FURTHER DESCRIPTION OF IMPORTANT FEATURES  
The square building, flanked by wings on each side with internal twin chimneys. Features a 3 story tower on the south facade. First story and attic windows are round brick arched which are altered with plywood to allow use of modern aluminum storm windows. The original windows are intact and usable. Second story windows are flat radiating voussoirs with alternating granite stone. See Continuation Page

43. HISTORY AND SIGNIFICANCE The present 1900 building replaced the original frame courthouse constructed in 1821. Theodore Link, a prominent Missouri architect who built Union Station in St. Louis, was the architect. The structure was labeled "the pride of the people of Madison County" featuring "granite and St. Louis Stock brick, heated throughout with furnaces". A cornerstone labeled "A.D." was laid including a tin box 6x8x4 inches. Inside the box was placed "a roster of Marcus Lodge, A.F. and A.M. and the Eastern Star Chapter also a copy of the by-laws of each lodge in the city, a copy of the county papers and any other small article that can find room in the box."

44. DESCRIPTION OF ENVIRONMENT AND OUTBUILDINGS The courthouse sits in a Philadelphia Square plan and is used by Edward T. Price "The Central Courthouse Square of the American County Seat", Common Places: Readings in American Vernacular Architecture (1986) as (See Continuation Page)

45. SOURCES OF INFORMATION Current Courthouse Erected at Turn of the Century". The Democrat-News, March 6, 1986 See Continuation Page

46. PREPARED BY  
Dr. Jane Stephens

47. ORGANIZATION  
Hert. & Land. Commission

48. DATE  
8-15-87

49. REVISION DATE(S)

50. THIS FORM WHEN COMPLETED TO: OFFICE OF HISTORIC PRESERVATION  
P.O. BOX 174  
JEFFERSON CITY, MISSOURI 65102

Madison County Courthouse  
Continuation Page 1

33. East Wing - wwwwww; wwwwww; ww  
Basement - www  
West Wing - wwwwww; wwwwww; ww  
Basement - www  
North - ww, wwwdwww, ww; wwwwww, ww  
Basement - www  
South - w ww, w, wdw, w, www; wwwwww; www; w  
Basement - www
42. The tower is capped by a pyramidal roof with Italinate brackets and contains smaller paired windows matching the larger ones of the main structure but in reverse order. A 6' x 6' paned window with a prominent brick hood which balances the tower entrance edges the roof on each facade of the tower except the north. These windows are composed of glass blocks with 7 blocks across and 7 down giving the window 49 glass blocks. The north facade of the tower indicates an arched opening with smaller wooden arches within the main arch. These appear to be enclosed now. The front facade of the tower is difficult to see from the ground.
44. the example of this plan in Missouri.
45. Contains the earlier article "Laying the Cornerstone", The Democrat-News, 1900. Numerous clippings and photos are found in the Heritage and Landmarks Commission headquarters. Assessor's File #07-32-08-04-06-25. The Sanbourn Map of 1900 and 1903.










# MISSOURI OFFICE OF HISTORIC PRESERVATION

## ARCHITECTURAL/HISTORIC INVENTORY SURVEY FORM

A-6

1. NO.		4. PRESENT LOCAL NAME(S) OR DESIGNATION(S) Sonderman Building	
2. COUNTY Madison		5. OTHER NAME(S)	
3. LOCATION OF NEGATIVES			

6. SPECIFIC LEGAL LOCATION TOWNSHIP 33 RANGE 7E SECTION 8 IF CITY OR TOWN, STREET ADDRESS Court Square		16. THEMATIC CATEGORY		28. NO. OF STORIES 2	
7. CITY OR TOWN IF RURAL, VICINITY Fredericktown, MO 63645		17. DATE(S) OR PERIOD 1919		29. BASEMENT YES(x) NO ( )	
8. DESCRIPTION OF LOCATION 		18. STYLE OR DESIGN Store Front		30. FOUNDATION MATERIAL Cement	
		19. ARCHITECT OR ENGINEER		31. WALL CONSTRUCTION Brick	
		20. CONTRACTOR OR BUILDER		32. ROOF TYPE & MATERIAL Flat	
		21. ORIGINAL USE, IF APPARENT commercial		33. NO. OF BAYS see attached FRONT SIDE	
		22. PRESENT USE Appliance & Furniture Store		34. WALL TREATMENT stretcher bond	
		23. OWNERSHIP PUBLIC ( ) Bill Sonderman PRIVATE (x)		35. PLAN SHAPE rectangular	
		24. OWNER'S NAME AND ADDRESS IF KNOWN Route 3 Fredericktown, MO 63645		36. CHANGES ADDITION(x) (EXPLAIN IN ALTERED NO.42) MOVED ( )	
9. COORDINATES UTM LAT LONG		25. OPEN TO PUBLIC YES ( ) NO ( )		37. CONDITION INTERIOR excellent EXTERIOR excellent	
10. SITE ( ) BUILDING(x) STRUCTURE ( ) OBJECT ( )		26. LOCAL CONTACT PERSON OR ORGANIZATION H. & L. C.		38. PRESERVATION UNDERWAY YES ( ) NO(x)	
11. ON NATIONAL REGISTER YES ( ) NO ( )		27. OTHER SURVEY IN WHICH INCLUDED		39. ENDANGERED BY WHAT YES ( ) NO(x)	
12. IS IT ELIGIBLE YES ( ) NO ( )				40. VISIBLE FROM PUBLIC ROAD YES(x) NO ( )	
13. PART OF ESTAB. DISTRICT YES ( ) NO(x)				41. DISTANCE FORM AND FRONTAGE ON ROAD 10 feet	
14. DISTRICT POTENTIAL YES(x) NO ( )					
15. NAME OF ESTABLISHED DISTRICT					

42. FURTHER DESCRIPTION OF IMPORTANT FEATURES Contains molded brick panels with decorative pediment which includes name & date of building. Downstairs doors & windows have been replaced with plate glass in aluminum frames. Transoms have been preserved.

43. HISTORY AND SIGNIFICANCE 1927 use indicates a lodge hall as shown on Sanborn map. Structure has been an appliance store & electronics store as a review of ads in the High School Year Books have shown.

44. DESCRIPTION OF ENVIRONMENT AND OUTBUILDINGS Central Business District in Court Square  
Large metal warehouse directly behind this building.

45. SOURCES OF INFORMATION Sanborn Map 1927, High School Year books 1948-1988		46. PREPARED BY Denis Moore	
RETURN THIS FORM WHEN COMPLETED TO: OFFICE OF HISTORIC PRESERVATION IF ADDITIONAL SPACE IS NEEDED, ATTACH SEPARATE SHEET(S) TO THIS FORM		47. ORGANIZATION H & L Commission	
		48. DATE 2-21-88	49. REVISION DATE(S)

AL

Continuation Page

33. DWWWDWWW,WWWW  
WWWWW,W,WWW,WWWWWWW
42. Second story windows have a cement sill with arched brick headers. The windows are plate glass with aluminum frames which fit the existing openings. Basement windows have been bricked in. Addition at rear has a low gable of metal construction (walls and roof). Foundation is cement made to look like blocks.

1919 • SONDERMAN • BUILDING • 1919 •

**ZENITH**  
THE QUALITY OF  
YOUR HOME ENTERTAINMENT

SONDERMAN FURN.



**Radio  
Shack**

SONDERMAN'S  
FURNITURE  
AND  
APPLIANCES




APPLIANCES  
TELEVISION  
STEREO



# MISSOURI OFFICE OF HISTORIC PRESERVATION ARCHITECTURAL/HISTORIC INVENTORY SURVEY FORM

C-25

1. NO.		4. PRESENT LOCAL NAME(S) OR DESIGNATION(S) Nutrition Center	
2. COUNTY Madison		5. OTHER NAME(S)	
3. LOCATION OF NEGATIVES			

6. SPECIFIC LEGAL LOCATION TOWNSHIP 33N RANGE 7E SECTION 8 IF CITY OR TOWN, STREET ADDRESS 103 Court Square		16. THEMATIC CATEGORY		28. NO. OF STORIES 1	
7. CITY OR TOWN IF RURAL, VICINITY Fredericktown		17. DATE(S) OR PERIOD 1930c		29. BASEMENT YES ( ) NO (x)	
8. DESCRIPTION OF LOCATION 		18. STYLE OR DESIGN commercial		30. FOUNDATION MATERIAL concrete	
		19. ARCHITECT OR ENGINEER		31. WALL CONSTRUCTION brick	
		20. CONTRACTOR OR BUILDER		32. ROOF TYPE & MATERIAL flat/tar	
		21. ORIGINAL USE, IF APPARENT commercial property		33. NO. OF BAYS FRONT dwww SIDE SIDE	
		22. PRESENT USE Senior Citizen Nutrition Center		34. WALL TREATMENT front, metal siding, side	
		23. OWNERSHIP PUBLIC ( ) PRIVATE (x)		35. PLAN SHAPE stretcher square	
		24. OWNER'S NAME AND ADDRESS IF KNOWN Floyd Kinder 105 Thost, Fredericktown		36. CHANGES ADDITION ( ) (EXPLAIN IN ALTERED ) NO. 42) MOVED ( )	
9. COORDINATES UTM LAT LONG		25. OPEN TO PUBLIC YES (x) NO ( )		37. CONDITION INTERIOR EXTERIOR good	
10. SITE ( ) BUILDING (x) STRUCTURE ( ) OBJECT ( )		26. LOCAL CONTACT PERSON OR ORGANIZATION H. & L. C.		38. PRESERVATION UNDERWAY YES ( ) NO (x)	
11. ON NATIONAL REGISTER YES ( ) NO ( )		27. OTHER SURVEY IN WHICH INCLUDED		39. ENDANGERED BY WHAT YES ( ) NO (x)	
12. IS IT ELIGIBLE YES ( ) NO ( )				40. VISIBLE FROM PUBLIC ROAD YES (x) NO ( )	
13. PART OF ESTAB. DISTRICT YES ( ) NO (x)				41. DISTANCE FORM AND FRONTAGE ON ROAD	
14. DISTRICT POTENTIAL YES (x) NO ( )					
15. NAME OF ESTABLISHED DISTRICT					

42. FURTHER DESCRIPTION OF IMPORTANT FEATURES		PHOTO MUST BE PROVIDED	
---	--	---------------------------	--

43. HISTORY AND SIGNIFICANCE Site of several buildings from 1900-1914 which included a post office, tailor shop, print shop and restaurant. The existing building was built around the 1930's as a grocery store of the "M" system belonging to the Kinder family. It was vacant for a while until it became the Nutrition Center in 1976 and has remained as this.

44. DESCRIPTION OF ENVIRONMENT AND OUTBUILDINGS Facing court square and in central business district.

45. SOURCES OF INFORMATION Sanborn 1886, 1893, 1900, 1908, 1914, 1927 Interviews with Ruth Skaggs, Lillian Lacey, Lucina Kassabaum, Floyd Kinder and J. P. Skaggs, 7-8-88.		46. PREPARED BY Paula Shetley	
RETURN THIS FORM WHEN COMPLETED TO: OFFICE OF HISTORIC PRESERVATION IF ADDITIONAL SPACE IS NEEDED, ATTACH SEPARATE SHEET(S) TO THIS FORM		47. ORGANIZATION H. & L. C.	
		48. DATE 7-8-88	
		49. REVISION DATE(S)	

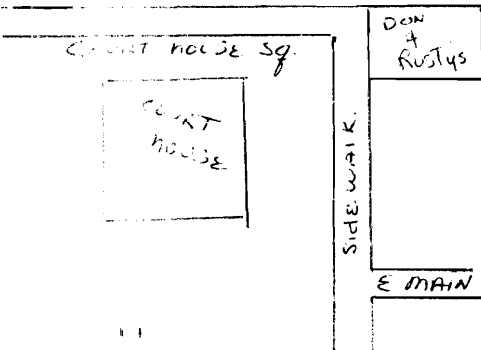


FREDERICKTOWN SENIOR CITIZENS  
NUTRITION CENTER



# MISSOURI OFFICE OF HISTORIC PRESERVATION ARCHITECTURAL/HISTORIC INVENTORY SURVEY FORM

A-7

1. NO.		4. PRESENT LOCAL NAME(S) OR DESIGNATION(S) Don and Buckey's	
2. COUNTY Madison		5. OTHER NAME(S) Rusty's Place	
3. LOCATION OF NEGATIVES			
6. SPECIFIC LEGAL LOCATION TOWNSHIP 33N RANGE 7E SECTION 8 IF CITY OR TOWN, STREET ADDRESS  105 Court Square		16. THEMATIC CATEGORY	
		17. DATE(S) OR PERIOD 1930	
7. CITY OR TOWN IF RURAL, VICINITY Fredericktown		18. STYLE OR DESIGN commercial	
8. DESCRIPTION OF LOCATION  		19. ARCHITECT OR ENGINEER	
		20. CONTRACTOR OR BUILDER	
		21. ORIGINAL USE, IF APPARENT commercial property	
		22. PRESENT USE tavern	
9. COORDINATES LAT LONG UTM		23. OWNERSHIP PUBLIC ( ) PRIVATE (x)	
10. SITE ( ) BUILDING (x) STRUCTURE ( ) OBJECT ( )		24. OWNER'S NAME AND ADDRESS IF KNOWN	
11. ON NATIONAL REGISTER YES ( ) NO ( )		25. OPEN TO PUBLIC YES (x) NO ( )	
12. IS IT ELIGIBLE YES ( ) NO ( )		26. LOCAL CONTACT PERSON OR ORGANIZATION  H. & L. C.	
13. PART OF ESTAB. DISTRICT YES ( ) NO (x)		27. OTHER SURVEY IN WHICH INCLUDED	
14. DISTRICT POTENTIAL YES (x) NO ( )		28. NO. OF STORIES 1	
15. NAME OF ESTABLISHED DISTRICT		29. BASEMENT YES ( ) NO (x)	
42. FURTHER DESCRIPTION OF IMPORTANT FEATURES Building had large display windows which have been filled in with brick and smaller size windows.		30. FOUNDATION MATERIAL concrete	
		31. WALL CONSTRUCTION brick	
		32. ROOF TYPE & MATERIAL flat/tar	
		33. NO. OF BAYS wdw FRONT SIDE	
43. HISTORY AND SIGNIFICANCE Building has been a pool hall, tavern, bar intermittently. In the mid 1930's Parson Allen (a preacher) would ask for contributions for Aunt Hannah's birthday-she was born into slavery-every 2 or 3 weeks. The money was used to purchase beer for the parson in this establishment. When caught the parson's response was "do as I say" (cont. page)		34. WALL TREATMENT stretcher	
44. DESCRIPTION OF ENVIRONMENT AND OUTBUILDINGS Located on northeast corner of Court Square in the central business district.		35. PLAN SHAPE rectangle	
45. SOURCES OF INFORMATION Sanborn Map 1927, 1914. Assessor's office. Interviews with Michael Buene, 6-16-88 and George Knott, 7-15-88 Xerox copy of newspaper article in the H. & L. C. office.		36. CHANGES ADDITION ( ) (EXPLAIN IN ALTERED NO. 42) MOVED (x)	
46. PREPARED BY Denis Moore		37. CONDITION INTERIOR poor EXTERIOR good	
47. ORGANIZATION H. & L. C.		38. PRESERVATION UNDERWAY YES ( ) NO (x)	
48. DATE 6-14-88		39. ENDANGERED BY WHAT YES ( ) NO (x)	
49. REVISION DATE(S)		40. VISIBLE FROM PUBLIC ROAD YES (x) NO ( )	
RETURN THIS FORM WHEN COMPLETED TO: OFFICE OF HISTORIC PRESERVATION P.O. BOX 176 JEFFERSON CITY, MISSOURI 65102		41. DISTANCE FORM AND FRONTAGE ON ROAD	

105 Court Square  
Continuation Page

43. not as I do." Parson Allen (Roy William Allen) was also a one-time slave.


45. Paper is hand dated 1/22/53 but the article is believed to be from the early to middle 1940's.



# MISSOURI OFFICE OF HISTORIC PRESERVATION

## ARCHITECTURAL/HISTORIC INVENTORY SURVEY FORM

A-26

1. NO.		4. PRESENT LOCAL NAME(S) OR DESIGNATION(S) Sunderman Theater	
2. COUNTY Madison		5. OTHER NAME(S) Bankers Trust Co.'s Bldg, Mercier Theater	
3. LOCATION OF NEGATIVES			
6. SPECIFIC LEGAL LOCATION TOWNSHIP 33N RANGE 7E SECTION 8 IF CITY OR TOWN, STREET ADDRESS 166 Court Square		16. THEMATIC CATEGORY	
7. CITY OR TOWN IF RURAL, VICINITY Fredericktown, MO 63645		17. DATE(S) OR PERIOD 1908-1927	
8. DESCRIPTION OF LOCATION N →		18. STYLE OR DESIGN Art deco	
		19. ARCHITECT OR ENGINEER	
		20. CONTRACTOR OR BUILDER	
		21. ORIGINAL USE, IF APPARENT movie theatre, bank	
		22. PRESENT USE movie theatre	
9. COORDINATES LAT LONG		23. OWNERSHIP PUBLIC ( ) PRIVATE ( )	
10. SITE ( ) BUILDING (x) STRUCTURE ( ) OBJECT ( )		24. OWNER'S NAME AND ADDRESS IF KNOWN Robert L. Sunderman Court Square	
11. ON NATIONAL REGISTER YES ( ) NO ( )		25. OPEN TO PUBLIC YES (x) NO ( )	
12. IS IT ELIGIBLE YES ( ) NO ( )		26. LOCAL CONTACT PERSON OR ORGANIZATION H & L Commission	
13. PART OF ESTAB. DISTRICT YES ( ) NO (x)		27. OTHER SURVEY IN WHICH INCLUDED	
14. DISTRICT POTENTIAL YES (x) NO ( )			
15. NAME OF ESTABLISHED DISTRICT			
42. FURTHER DESCRIPTION OF IMPORTANT FEATURES Two story at the project- ion booth. Marquis with name and lights covers sidewalk and tucket book. Walls are covered with an artificial stone of random field		PHOTO MUST BE PROVIDED	
43. HISTORY AND SIGNIFICANCE First appears on 1908 Sanborn map as part of the Banker's Trust Co. Bldg. The 1914 Sanborn map shows the area as not having any buildings. Douglasses' History of SE Missouri does mention a series of calamities which all but destroyed the business district of Fredericktown. Three occurred prior to its publication in 1912.			
44. DESCRIPTION OF ENVIRONMENT AND OUTBUILDINGS Central Business District - Court Square			
45. SOURCES OF INFORMATION History of Southeast Missouri by Robert Douglas 1912 ; Black Cat Yearbook 1960, Sanborn maps 1908-1914-1927		46. PREPARED BY Denis Moore	
RETURN THIS FORM WHEN COMPLETED TO: OFFICE OF HISTORIC PRESERVATION IF ADDITIONAL SPACE IS NEEDED, ATTACH SEPARATE SHEET(S) TO THIS FORM		47. ORGANIZATION H & L Commission	
P.O. BOX 176 JEFFERSON CITY, MISSOURI 65102		48. DATE 2-22-88	
		49. REVISION DATE(S)	



42. stone pattern. Above the marquee is a metal covering of an art deco vintage containing a decorative pediment. From the marquee north the walls are covered with a pinkish border - a matte effect.
43. The 1927 Sanborn map shows the current building with some alteration to the 1908 dimensions. These include room for a stage and scenery.



SUNDERMANN

GOOD MORNING  
VIETNAM R



# MISSOURI OFFICE OF HISTORIC PRESERVATION

## ARCHITECTURAL/HISTORIC INVENTORY SURVEY FORM

B-27

1. NO.		4. PRESENT LOCAL NAME(S) OR DESIGNATION(S) Bob Miller Insurance Company/Sears Catalog Store	
2. COUNTY <u>Madison</u>		5. OTHER NAME(S)	
3. LOCATION OF NEGATIVES			

6. SPECIFIC LEGAL LOCATION TOWNSHIP <u>33N</u> RANGE <u>7E</u> SECTION <u>8</u> IF CITY OR TOWN, STREET ADDRESS <u>108 Court Square</u>	16. THEMATIC CATEGORY  17. DATE(S) OR PERIOD <u>1880c</u>	28. NO. OF STORIES <u>2</u> 29. BASEMENT YES( ) NO( <input checked="" type="checkbox"/> ) 30. FOUNDATION MATERIAL <u>unknown</u>
7. CITY OR TOWN IF RURAL, VICINITY <u>Fredericktown</u>	18. STYLE OR DESIGN <u>art deco commercial</u>	31. WALL CONSTRUCTION <u>brick</u>
8. DESCRIPTION OF LOCATION <div style="border: 1px solid black; width: 150px; height: 80px; margin: 10px auto; position: relative;"> <div style="position: absolute; top: 5px; left: 5px; font-size: 8px;">B &amp; M Miller</div> <div style="position: absolute; top: 5px; right: 5px; font-size: 8px;">Sears</div> </div>	19. ARCHITECT OR ENGINEER  20. CONTRACTOR OR BUILDER  21. ORIGINAL USE, IF APPARENT <u>commercial property</u>	32. ROOF TYPE & MATERIAL <u>flat/tar</u>
<div style="writing-mode: vertical-rl; transform: rotate(180deg);">Continued</div>	22. PRESENT USE <u>insurance office (cont. page)</u>	33. NO. OF BAYS <u>wwdwdwd</u> , FRONT <u>SIDE</u> <u>wwwwwww</u>
	23. OWNERSHIP PUBLIC ( ) PRIVATE ( <input checked="" type="checkbox"/> )	34. WALL TREATMENT <u>cont. page</u>
	24. OWNER'S NAME AND ADDRESS IF KNOWN <u>Kenneth Pate</u> <u>108 Court Square</u> <u>Fredericktown</u>	35. PLAN SHAPE <u>rectangle</u>
	25. OPEN TO PUBLIC YES( <input checked="" type="checkbox"/> ) NO ( )	36. CHANGES ADDITION( ) (EXPLAIN IN NO. 42) ALTERED ( <input checked="" type="checkbox"/> ) MOVED ( )
9. COORDINATES UTM LAT _____ LONG _____	26. LOCAL CONTACT PERSON OR ORGANIZATION  <u>H. &amp; L. C.</u>	37. CONDITION INTERIOR _____ EXTERIOR <u>good</u>
10. SITE( ) BUILDING( <input checked="" type="checkbox"/> ) STRUCTURE( ) OBJECT( )	27. OTHER SURVEY IN WHICH INCLUDED	38. PRESERVATION UNDERWAY YES( ) NO( <input checked="" type="checkbox"/> )
11. ON NATIONAL REGISTER YES( ) NO( )	40. VISIBLE FROM PUBLIC ROAD YES( ) NO( )	39. ENDANGERED BY WHAT YES( ) NO( )
13. PART OF ESTAB. DISTRICT YES( ) NO( <input checked="" type="checkbox"/> )		41. DISTANCE FORM AND FRONTAGE ON ROAD
15. NAME OF ESTABLISHED DISTRICT		

42. FURTHER DESCRIPTION OF IMPORTANT FEATURES <u>Nice deco design in brick lay. Front has been modernized with new aluminum store front windows and doors. Extension of 3' high aluminum siding along</u> <div style="text-align: right;">(cont. page)</div>	<div style="border: 2px solid black; width: 100%; height: 100%; position: relative;"> <div style="position: absolute; top: 0; right: 0; font-size: 2em;">X</div> <div style="position: absolute; top: 5px; left: 5px; font-weight: bold;">PHOTO MUST</div> <div style="position: absolute; bottom: 5px; right: 5px; font-weight: bold;">BE PROVIDED</div> </div>
---	--

43. HISTORY AND SIGNIFICANCE 1886 Sanborn indicates the building being there. 1893, 1900 shows the building being used for offices. 1908 map is not clear. 1914 indicates a barber shop. Early 1920's a bank was here. There has been a succession of businesses in the building to the current time.

44. DESCRIPTION OF ENVIRONMENT AND OUTBUILDINGS  
  
Central Business District

45. SOURCES OF INFORMATION <u>Assessors #07-3.2-08-04-06-24. Sanborn Maps 1886, 1893, 1900, 1908, 1914, 1927. Oral interviews with Lillian Lacey, Ruth and J. Paul Skaggs on 6-15-88.</u>	46. PREPARED BY <u>Ginny Gray</u>
RETURN THIS FORM WHEN COMPLETED TO: OFFICE OF HISTORIC PRESERVATION IF ADDITIONAL SPACE IS NEEDED, ATTACH SEPARATE SHEET(S) TO THIS FORM	47. ORGANIZATION <u>H. &amp; L. C.</u>
	48. DATE <u>3-12-88</u> 49. REVISION DATE(S) _____

108 Court Square  
~~B-24~~ Continuation Page

1 2 3

22. Sears Catalog Store

34. Ceramic brick. Stretcher-running bond.

42. roof line. Present use of insurance office and catalog store.  
Above brick horizontal siding has been put on to bring height up  
to the rest of building.





DS

**BOB MILLER  
INSURANCE**

**• SEARS •**  
*Authorized* CATALOG Sales MERCHANT

Country  
Kitchen

TOYOTA

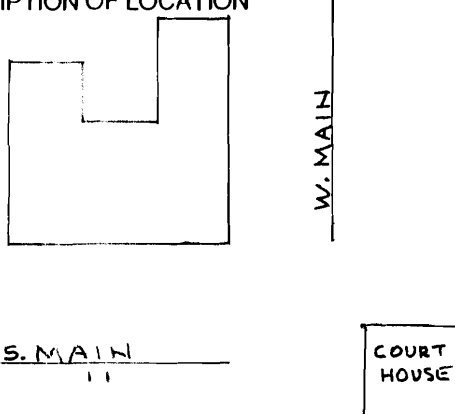
44-47

CHEVROLET

# MISSOURI OFFICE OF HISTORIC PRESERVATION

## ARCHITECTURAL/HISTORIC INVENTORY SURVEY FORM

B-1

1. NO.		4. PRESENT LOCAL NAME(S) OR DESIGNATION(S) Old Womack Hotel	
2. COUNTY Madison		5. OTHER NAME(S) Womack Hotel Building	
3. LOCATION OF NEGATIVES			
6. SPECIFIC LEGAL LOCATION TOWNSHIP 33N RANGE 7E SECTION 8 IF CITY OR TOWN, STREET ADDRESS  300 Court Square		16. THEMATIC CATEGORY	
		17. DATE(S) OR PERIOD 1930	
7. CITY OR TOWN IF RURAL, VICINITY Fredericktown		18. STYLE OR DESIGN commercial	
8. DESCRIPTION OF LOCATION 		19. ARCHITECT OR ENGINEER	
		20. CONTRACTOR OR BUILDER J. E. Perringer	
		21. ORIGINAL USE, IF APPARENT Hotel and bank	
		22. PRESENT USE restaurant, office, shops	
		23. OWNERSHIP PUBLIC <input type="checkbox"/> PRIVATE <input checked="" type="checkbox"/>	
		24. OWNER'S NAME AND ADDRESS IF KNOWN Maurice B. Grahar 135 S. Main Fredericktown	
9. COORDINATES LAT LONG		25. OPEN TO PUBLIC YES <input checked="" type="checkbox"/> NO <input type="checkbox"/>	
		26. LOCAL CONTACT PERSON OR ORGANIZATION  H. & L. C.	
10. SITE <input type="checkbox"/> BUILDING <input checked="" type="checkbox"/> STRUCTURE <input type="checkbox"/> OBJECT <input type="checkbox"/>		27. OTHER SURVEY IN WHICH INCLUDED	
11. ON NATIONAL REGISTER YES <input type="checkbox"/> NO <input type="checkbox"/>		28. NO. OF STORIES 2	
12. IS IT ELIGIBLE YES <input type="checkbox"/> NO <input type="checkbox"/>		29. BASEMENT YES <input checked="" type="checkbox"/> NO <input type="checkbox"/>	
13. PART OF ESTAB. DISTRICT YES <input type="checkbox"/> NO <input checked="" type="checkbox"/>		30. FOUNDATION MATERIAL concrete	
14. DISTRICT POTENTIAL YES <input checked="" type="checkbox"/> NO <input type="checkbox"/>		31. WALL CONSTRUCTION brick	
15. NAME OF ESTABLISHED DISTRICT		32. ROOF TYPE & MATERIAL flat/tar	
		33. NO. OF BAYS SWD WDW DW DW FRONT SIDE (cont. page)	
		34. WALL TREATMENT common bond	
		35. PLAN SHAPE irregular	
		36. CHANGES (EXPLAIN IN NO. 42) ADDITION <input type="checkbox"/> ALTERED <input checked="" type="checkbox"/> MOVED <input type="checkbox"/>	
		37. CONDITION INTERIOR fair EXTERIOR fair	
		38. PRESERVATION UNDERWAY YES <input type="checkbox"/> NO <input checked="" type="checkbox"/>	
		39. ENDANGERED BY WHAT YES <input type="checkbox"/> NO <input checked="" type="checkbox"/>	
		40. VISIBLE FROM PUBLIC ROAD YES <input checked="" type="checkbox"/> NO <input type="checkbox"/>	
		41. DISTANCE FORM AND FRONTAGE ON ROAD	
42. FURTHER DESCRIPTION OF IMPORTANT FEATURES Each of 3 storefronts has been modernized. Interior alterations made for shops. Second story used for storage.		<div style="border: 1px solid black; width: 100px; height: 100px; margin: 0 auto; position: relative;"> <div style="position: absolute; top: 0; right: 0; bottom: 0; left: 0; border: 1px solid black; transform: rotate(45deg);"></div> <div style="position: absolute; top: 0; right: 0; bottom: 0; left: 0; border: 1px solid black; transform: rotate(-45deg);"></div> </div> <p>PHOTO MUST BE PROVIDED</p>	
43. HISTORY AND SIGNIFICANCE Originally built as Madison Hotel in 1886. Burned and replaced by present structure in 1930's. Similar in shape to original.			
44. DESCRIPTION OF ENVIRONMENT AND OUTBUILDINGS Corner of Town Square and in central business district.			
45. SOURCES OF INFORMATION Sanborn Map 1886, 1908. Madison County ownership map 3-1-84. Real estate assessment. Photos located in H. & L. C. office.		46. PREPARED BY Ginny Gray	
		47. ORGANIZATION H. & L. C.	
RETURN THIS FORM WHEN COMPLETED TO: IF ADDITIONAL SPACE IS NEEDED, ATTACH SEPARATE SHEET(S) TO THIS FORM		48. DATE 6-16-88	
		49. REVISION DATE(S)	
OFFICE OF HISTORIC PRESERVATION P.O. BOX 176 JEFFERSON CITY, MISSOURI 65102			

300 Court Square  
B-1 Continuation Page

33. wwwwwwwwwwww





RESTAURANT

White Horse  
CAFE

HISTORICAL  
MADISON COUNTY

Country  
Kitchen

Country  
Kitchen

Country  
Kitchen

Country  
Kitchen


HISTORICAL  
MADISON COUNTY



# MISSOURI OFFICE OF HISTORIC PRESERVATION

## ARCHITECTURAL/HISTORIC INVENTORY SURVEY FORM

L21

1. NO.		4. PRESENT LOCAL NAME(S) OR DESIGNATION(S) Franklin Church of Christ	
2. COUNTY Madison		5. OTHER NAME(S)	
3. LOCATION OF NEGATIVES			
6. SPECIFIC LEGAL LOCATION TOWNSHIP 33N RANGE 7E SECTION 8 IF CITY OR TOWN, STREET ADDRESS 205 Franklin		16. THEMATIC CATEGORY	
7. CITY OR TOWN IF RURAL, VICINITY Fredericktown		17. DATE(S) OR PERIOD 1968c	
8. DESCRIPTION OF LOCATION 		18. STYLE OR DESIGN A Frame	
		19. ARCHITECT OR ENGINEER	
		20. CONTRACTOR OR BUILDER	
		21. ORIGINAL USE, IF APPARENT church	
		22. PRESENT USE church	
		23. OWNERSHIP PUBLIC <input checked="" type="checkbox"/> PRIVATE <input type="checkbox"/>	
9. COORDINATES LAT LONG FRANKLIN		24. OWNER'S NAME AND ADDRESS IF KNOWN Franklin Church of Christ 205 Franklin, Fredericktown	
10. SITE <input type="checkbox"/> BUILDING <input checked="" type="checkbox"/> STRUCTURE <input type="checkbox"/> OBJECT <input type="checkbox"/>		25. OPEN TO PUBLIC YES <input checked="" type="checkbox"/> NO <input type="checkbox"/>	
11. ON NATIONAL REGISTER YES <input type="checkbox"/> NO <input checked="" type="checkbox"/>		26. LOCAL CONTACT PERSON OR ORGANIZATION H & L Comm	
12. IS IT ELIGIBLE YES <input type="checkbox"/> NO <input checked="" type="checkbox"/>		27. OTHER SURVEY IN WHICH INCLUDED	
13. PART OF ESTAB. DISTRICT YES <input type="checkbox"/> NO <input checked="" type="checkbox"/>		28. NO. OF STORIES 1	
14. DISTRICT POTENTIAL YES <input checked="" type="checkbox"/> NO <input type="checkbox"/>		29. BASEMENT YES <input checked="" type="checkbox"/> NO <input type="checkbox"/>	
15. NAME OF ESTABLISHED DISTRICT		30. FOUNDATION MATERIAL concrete	
		31. WALL CONSTRUCTION brick	
		32. ROOF TYPE & MATERIAL gable/asphalt shingles	
		33. NO. OF BAYS DD FRONT SIDE	
		34. WALL TREATMENT stretcher bond	
		35. PLAN SHAPE rectangular	
		36. CHANGES ADDITION <input type="checkbox"/> ALTERED <input type="checkbox"/> MOVED <input type="checkbox"/> (EXPLAIN IN NO. 42)	
		37. CONDITION INTERIOR EXTERIOR good	
		38. PRESERVATION UNDERWAY YES <input type="checkbox"/> NO <input checked="" type="checkbox"/>	
		39. ENDANGERED BY WHAT YES <input type="checkbox"/> NO <input checked="" type="checkbox"/>	
		40. VISIBLE FROM PUBLIC ROAD YES <input checked="" type="checkbox"/> NO <input type="checkbox"/>	
		41. DISTANCE FORM AND FRONTAGE ON ROAD	
42. FURTHER DESCRIPTION OF IMPORTANT FEATURES Front of structure on gable end has bubble glass in squared off sections.		PHOTO MUST BE PROVIDED	
43. HISTORY AND SIGNIFICANCE Church building and dug the basement, they dug into the cemetery. Oral interviews indicate a total disregard for the dead that were exhumed. (1 or 2) The cemetery grew up over the years and when it finally was taken care of lack of maintenance and vandalism had totally eradicated the headstones. Only 1 or 2 partial ones are left today in a pile.			
44. DESCRIPTION OF ENVIRONMENT AND OUTBUILDINGS Cemetery located east of church is significant in that it is one of the oldest protestant cemeteries in Fredericktown. Several churches mention this being used in early 1800's. It is said that several blacks were buried there also in a corner away from the white.			
45. SOURCES OF INFORMATION Assessors 07-3.2-08-04-14-02 Ruth Skaggs, Church of Christ History in upcoming Book of Madison County		46. PREPARED BY Beulah Deland	
47. ORGANIZATION H & L Comm		48. DATE 6-20-88	
49. REVISION DATE(S)			

RETURN THIS FORM WHEN COMPLETED TO: OFFICE OF HISTORIC PRESERVATION  
IF ADDITIONAL SPACE IS NEEDED, ATTACH SEPARATE SHEET(S) TO THIS FORM  
P.O. BOX 176  
JEFFERSON CITY, MISSOURI 65102

L 10

FRANKLIN STREET CHURCH OF CHRIST

The beginning of the Church of Christ in this area can be traced to Mine La Motte about 1890. At that time it was called the San Hill Christian Church. Early members from that congregation included Jim La Grand, Claude McElroy, Sam Whitley and Earl Clannin.

In 1926 the church bought the old high school building, took it down and erected a new building on the site. Two elders of the congregation were Jasper Edwards and Earl Clannin.

In 1947 the church moved from Mine La Motte to Fredericktown and purchased a building on the corner of Franklin and Mine La Motte Street from the Church of the Nazarene for \$1,500. The building at Mine La Motte was sold to Lamar White for \$400 and the seats were sold to a church at Selgrade for \$72.00.

The new church was officially established on March 19, 1947 when a meeting was held to accept the charter. The original members were: Earl Clannin, Myrtle Underwood, Eva Hayes, Mrs. William Edwards, Baby Latta, Oliver Edwards, Earl McDaniels, Mary Edwards, Mrs. John Hayes, Roy Edwards, Maggie White, Mary E. Williams, Elizabeth White, Mrs. Harry Edwards, Mrs. Wm. W. Buckley, Mrs. Edna White, Mrs. Murray E. Clannin, Mrs. Clark, Elvée Davis, Mrs. Davis, Barbara Davis, Mrs. John Murray, Chester Rogers, Betty Hayes, Pearl Hayes, Edna Canyon, Virginia Sebastian, Mrs.



Elders. Our Elders, at this time, are Albert Brader and Dock Kennedy. Although our Elders do preach on occasion, we have the opportunity to hear many others also. The speaking roster may include evangelists, pastors from other churches, or any man of any occupation or profession who wishes to deliver a message.

Another distinct feature of the Franklin Street Church is that we don't use instrumental accompaniment with our singing, although we certainly enjoy hearing and participating in gospel music, instrumental as well as vocal.

There are some churches of Christ who use musical instruments in their service but, so far, acappella singing has been the traditional mode in this particular church.

We are probably most widely known for the community clothing project which is into its tenth year and enjoying more success and magnitude than ever. Throughout each week clothing, bedding and many other items are picked up by volunteers or are delivered to the church by the donors themselves. Every Tuesday the basement is crowded with in the morning and the items are distributed and made available to be given away. Many people come and many more go. It's this wonderful service is only possible by the many people and churches who take an active part by their generous donations and the time they give to help in picking up, sorting, hauling and cleaning.

On Tuesday afternoon we sort the clothing that remains. The good, usable clothes and other items are packed to be

221  
taken to the poor people in Mexico through the effort of the  
Patton Fellowship Church. The remainder is boxed up to await  
weekly pick up from the United Gospel Rescue Mission of  
Poplar Bluff, Missouri. There the rags are baled and sold to  
help support the mission.


Every Tuesday morning a fresh supply of clothing is  
displayed and every Tuesday afternoon the basement is cleared  
and cleaned to make ready for the dinner which we regularly  
have together every Tuesday after our women's meeting. We  
feel that the clothing project is one which costs us to have  
us to do and that he is pleased to see us all working  
together. By Joanne Whirmer.





# MISSOURI OFFICE OF HISTORIC PRESERVATION ARCHITECTURAL/HISTORIC INVENTORY SURVEY FORM

L23

1. NO.		4. PRESENT LOCAL NAME(S) OR DESIGNATION(S) Joe Honerkamp	
2. COUNTY Madison		5. OTHER NAME(S)	
3. LOCATION OF NEGATIVES			
6. SPECIFIC LEGAL LOCATION TOWNSHIP 33 N RANGE 7E SECTION 8 IF CITY OR TOWN, STREET ADDRESS 206 Franklin		16. THEMATIC CATEGORY	
7. CITY OR TOWN IF RURAL, VICINITY Fredericktown, MO		17. DATE(S) OR PERIOD 1950c	
8. DESCRIPTION OF LOCATION 		18. STYLE OR DESIGN side gable folk	
9. COORDINATES LAT LONG		19. ARCHITECT OR ENGINEER	
10. SITE( ) BUILDING(x) STRUCTURE( ) OBJECT( )		20. CONTRACTOR OR BUILDER	
11. ON NATIONAL REGISTER YES( ) NO( )		21. ORIGINAL USE, IF APPARENT residence	
12. IS IT ELIGIBLE YES( ) NO( )		22. PRESENT USE residence/beauty shop	
13. PART OF ESTAB. DISTRICT YES( ) NO(x)		23. OWNERSHIP PUBLIC ( ) PRIVATE (x)	
14. DISTRICT POTENTIAL YES( ) NO(x)		24. OWNER'S NAME AND ADDRESS IF KNOWN Joe Honerkamp 206 Franklin Fredericktown	
15. NAME OF ESTABLISHED DISTRICT		25. OPEN TO PUBLIC YES(x) NO( ) partial	
42. FURTHER DESCRIPTION OF IMPORTANT FEATURES Addition has been made to house and basement part houses the beauty shop.		26. LOCAL CONTACT PERSON OR ORGANIZATION H & L Comm	
43. HISTORY AND SIGNIFICANCE Not considered a contributing structure due to age.		27. OTHER SURVEY IN WHICH INCLUDED	
44. DESCRIPTION OF ENVIRONMENT AND OUTBUILDINGS No outbuildings.		28. NO. OF STORIES 1 1/2	
45. SOURCES OF INFORMATION Reggie Graham 7-6-88 Assessors 07-3.2-08-04-13-08		29. BASEMENT YES(x) NO( )	
RETURN THIS FORM WHEN COMPLETED TO: OFFICE OF HISTORIC PRESERVATION IF ADDITIONAL SPACE IS NEEDED, ATTACH SEPARATE SHEET(S) TO THIS FORM		30. FOUNDATION MATERIAL concrete	
		31. WALL CONSTRUCTION frame	
		32. ROOF TYPE & MATERIAL gables/asphaltingles	
		33. NO. OF BAYS WWWD FRONT SIDE	
		34. WALL TREATMENT fiber board siding	
		35. PLAN SHAPE irregular	
		36. CHANGES ADDITION(x) (EXPLAIN IN ALTERED NO. 42) MOVED ( )	
		37. CONDITION INTERIOR EXTERIOR good	
		38. PRESERVATION UNDERWAY YES( ) NO(x)	
		39. ENDANGERED BY WHAT YES( ) NO(x)	
		40. VISIBLE FROM PUBLIC ROAD YES(x) NO( )	
		41. DISTANCE FORM AND FRONTAGE ON ROAD	
		PHOTO MUST BE PROVIDED	
		46. PREPARED BY Paula Shetley	
		47. ORGANIZATION H & L Comm	
		48. DATE 7-6-88	
		49. REVISION DATE(S)	

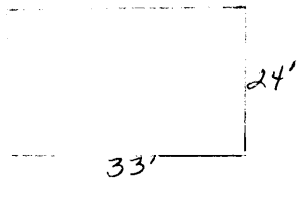


# MISSOURI OFFICE OF HISTORIC PRESERVATION

## ARCHITECTURAL/HISTORIC INVENTORY SURVEY FORM

1. NO.		4. PRESENT LOCAL NAME(S) OR DESIGNATION(S) "NATIONAL LEAD HOUSING"	
2. COUNTY		5. OTHER NAME(S)	
3. LOCATION OF NEGATIVES			

6. SPECIFIC LEGAL LOCATION TOWNSHIP RANGE 7E SECTION 8 IF CITY OR TOWN, STREET ADDRESS Franklin		16. THEMATIC CATEGORY		28. NO. OF STORIES 1	
7. CITY OR TOWN IF RURAL, VICINITY Fredericktown, MO.		17. DATE(S) OR PERIOD 1943		29. BASEMENT YES (x) NO ( )	
8. DESCRIPTION OF LOCATION 		18. STYLE OR DESIGN Side Gabled Bungalow		30. FOUNDATION MATERIAL concrete block	
		19. ARCHITECT OR ENGINEER unknown		31. WALL CONSTRUCTION brick	
		20. CONTRACTOR OR BUILDER Fredericktown Homes, Inc.		32. ROOF TYPE & MATERIAL gable-shingle asp	
		21. ORIGINAL USE, IF APPARENT private housing		33. NO. OF BAYS FRONT <u>ww</u> SIDE <u>ww</u>	
		22. PRESENT USE private housing		34. WALL TREATMENT color-tintation page	
		23. OWNERSHIP PUBLIC ( ) PRIVATE (x)		35. PLAN SHAPE rectangle	
		24. OWNER'S NAME AND ADDRESS IF KNOWN Keith Roach 401 Franklin		36. CHANGES ADDITION ( ) (EXPLAIN IN ALTERED NO. 42) MOVED ( )	
9. COORDINATES UTM LAT LONG		25. OPEN TO PUBLIC YES ( ) NO (x)		37. CONDITION INTERIOR very good EXTERIOR good	
10. SITE ( ) BUILDING ( ) STRUCTURE ( ) OBJECT ( )		26. LOCAL CONTACT PERSON OR ORGANIZATION Heritage & Landmark Com.		38. PRESERVATION UNDERWAY YES ( ) NO (x)	
11. ON NATIONAL REGISTER YES ( ) NO ( )		27. OTHER SURVEY IN WHICH INCLUDED none		39. ENDANGERED BY WHAT YES ( ) NO (x)	
12. IS IT ELIGIBLE YES ( ) NO ( )				40. VISIBLE FROM PUBLIC ROAD YES (x) NO ( )	
13. PART OF ESTAB. DISTRICT YES ( ) NO (x)				41. DISTANCE FORM AND FRONTAGE ON ROAD	
14. DISTRICT POTENTIAL YES (x) NO ( )					
15. NAME OF ESTABLISHED DISTRICT					

42. FURTHER DESCRIPTION OF IMPORTANT FEATURES Lot is one of 15 within the block and purported to have been used for mine. Lot is 50'x200'. House is 24'x33'. Lot has a diamond pattern.		PHOTO MUST BE PROVIDED	
--	--	------------------------	--

43. HISTORY AND SIGNIFICANCE no information	
--	--

44. DESCRIPTION OF ENVIRONMENT AND OUTBUILDINGS all properties are well maintained	
---	--

45. SOURCES OF INFORMATION Admission to the Madison County. 07-3.2-08-04-20-10 no information sheet		46. PREPARED BY Dean R. Reed	
RETURN THIS FORM WHEN COMPLETED TO: OFFICE OF HISTORIC PRESERVATION IF ADDITIONAL SPACE IS NEEDED, ATTACH SEPARATE SHEET(S) TO THIS FORM P.O. BOX 176 JEFFERSON CITY, MISSOURI 65102		47. ORGANIZATION Heritage & Landmark	
		48. DATE 2/10/98	
		49. REVISION DATE(S)	

CONTINUATION PAGE

41. Brick over clay tile building blocks. Clay building blocks commonly used construction item during this period of time. Other structures used this clay block and it may be locally unique, because very few structures used this.
42. Each 7th row has alternates with headers and stretchers.
43. This house (and 14 others) were all built in 1943 by a three member St. Louis corporation known as "Fredericktown Homes Inc." on property that was and is known as "College Hill" (Marvin Collegiate Institute had owned this segment since 1901)

For years it has been assumed that the National Lead Mining Co. erected these houses for their own mining personnel, but no evidence has been found to substantiate this. One reason d'être may have been that this construction company was formed because they were privy to information concerning the forthcoming mining boom. Demands for cobalt were great for defense contracts, cobalt was here in the Lead Belt, the government was subsidizing production, so all signs pointed to rapid economic growth. And, of course, money was to be made in the home building industry.

For all their unimaginative sameness of facades, apparently the construction was substantial and well done.

This surveyor wondered where material was found to build all of these houses within a few short months in the middle of critical shortages during World War II, so perhaps National Lead Co., as a high priority defense industry, did have an undocumented silent hand in this project. It is indicated that this housing was in response to an effort to create housing for miners. There has been an effort like this made in the past, however, this is the most recognizable one still so intact. It is anticipated that a strutscape will be forthcoming on these structures.

45. Personal interviews. Mrs. R. J. Behen, Mr. Floyd Kinder, Mrs. Everett Kassabaum, Mrs. Andrew Ferguson, Mrs. Madeline Pritchett, & Clark Regional Library.






# MISSOURI OFFICE OF HISTORIC PRESERVATION

## ARCHITECTURAL/HISTORIC INVENTORY SURVEY FORM

1. NO.		4. PRESENT LOCAL NAME(S) OR DESIGNATION(S) "NATIONAL LEAD HOUSING"	
2. COUNTY		5. OTHER NAME(S)	
3. LOCATION OF NEGATIVES			

6. SPECIFIC LEGAL LOCATION TOWNSHIP <u>20</u> RANGE <u>7</u> SECTION <u>8</u> IF CITY OR TOWN, STREET ADDRESS <u>Fredericktown, MO.</u>		16. THEMATIC CATEGORY	28. NO. OF STORIES <u>1</u>
7. CITY OR TOWN IF RURAL, VICINITY <u>Fredericktown, MO.</u>		17. DATE(S) OR PERIOD <u>1943</u>	29. BASEMENT YES( <u>X</u> ) NO( <u>  </u> )
8. DESCRIPTION OF LOCATION 		18. STYLE OR DESIGN <u>side gabled bungalow</u>	30. FOUNDATION MATERIAL <u>concrete block</u>
9. COORDINATES LAT <u>  </u> LONG <u>  </u> UTM <u>  </u>		19. ARCHITECT OR ENGINEER <u>unknown</u>	31. WALL CONSTRUCTION <u>brick</u>
10. SITE( ) BUILDING( <u>X</u> ) STRUCTURE( ) OBJECT( )		20. CONTRACTOR OR BUILDER <u>Fredericktown Homes Inc.</u>	32. ROOF TYPE & MATERIAL <u>gable-shingle asp.</u>
11. ON NATIONAL REGISTER YES( ) NO( <u>  </u> )		21. ORIGINAL USE, IF APPARENT <u>private housing</u>	33. NO. OF BAYS FRONT <u>wdw</u> SIDE <u>ww</u>
12. IS IT ELIGIBLE YES( ) NO( <u>  </u> )		22. PRESENT USE <u>private housing</u>	34. WALL TREATMENT <u>continuation page</u>
13. PART OF ESTAB. DISTRICT YES( ) NO( <u>X</u> )		23. OWNERSHIP PUBLIC ( ) PRIVATE ( <u>X</u> )	35. PLAN SHAPE <u>rectangle</u>
14. DISTRICT POTENTIAL YES( <u>X</u> ) NO( )		24. OWNER'S NAME AND ADDRESS IF KNOWN <u>Lawrence Lewis</u> <u>403 Franklin</u>	36. CHANGES ADDITION( ) ALTERED( ) NO.42) MOVED( )
15. NAME OF ESTABLISHED DISTRICT		25. OPEN TO PUBLIC YES( ) NO( <u>X</u> )	37. CONDITION INTERIOR <u>very good</u> EXTERIOR <u>good</u>
16. NAME OF ESTABLISHED DISTRICT		26. LOCAL CONTACT PERSON OR ORGANIZATION <u>Heritage &amp; Landmark Comm.</u>	38. PRESERVATION UNDERWAY YES( ) NO( <u>X</u> )
17. NAME OF ESTABLISHED DISTRICT		27. OTHER SURVEY IN WHICH INCLUDED <u>none</u>	39. ENDANGERED BY WHAT YES( ) NO( <u>X</u> )
18. NAME OF ESTABLISHED DISTRICT		28. OTHER SURVEY IN WHICH INCLUDED	40. VISIBLE FROM PUBLIC ROAD YES( <u>X</u> ) NO( )
19. NAME OF ESTABLISHED DISTRICT		29. OTHER SURVEY IN WHICH INCLUDED	41. DISTANCE FORM AND FRONTAGE ON ROAD

42. FURTHER DESCRIPTION OF IMPORTANT FEATURES <u>Lot is one of 15 within the block. Reported to have been used for mine housing. All lots are 1/4"x200'. House is 24'x33'. No additions to original building. Shutter pattern is a stylized flower pot and plant.</u>	PHOTO MUST BE PROVIDED
--	------------------------

43. HISTORY AND SIGNIFICANCE <u>continuation sheet</u>	
---	--

44. DESCRIPTION OF ENVIRONMENT AND OUTBUILDINGS <u>neighboring properties are well maintained</u>	
--	--

45. SOURCES OF INFORMATION <u>Assessment Office, Madison County, 07-3.2-08-04-20-09</u> <u>(continuation sheet)</u>	46. PREPARED BY <u>Jean K. Reed</u>
47. ORGANIZATION <u>Heritage &amp; Landmark</u>	48. DATE <u>2/27/83</u>
49. REVISION DATE(S)	

RETURN THIS FORM WHEN COMPLETED TO: OFFICE OF HISTORIC PRESERVATION  
IF ADDITIONAL SPACE IS NEEDED, ATTACH SEPARATE SHEET(S) TO THIS FORM  
P.O. BOX 176  
JEFFERSON CITY, MISSOURI 65102

CONTINUATION PAGE

31. Brick over clay tile building blocks. Clay building blocks commonly used construction item during this period of time. Other structures used this clay block and it may be locally unique, because very few structures used this.
34. Each 7th row has alternates with headers and stretchers.
43. This house (and 14 others) were all built in 1943 by a three member St. Louis corporation known as "Fredericktown Homes Inc." on property that was and is known as "College Hill" "Marvin Collegiate Institute had owned this segment since 1901)

For years it has been assumed that the National Lead Mining Co. erected these houses for their own mining personnel, but no evidence has been found to substantiate this. One *raison d'être* may have been that this construction company was formed because they were privy to information concerning the forthcoming mining boom. Demands for cobalt were great for defense contracts, cobalt was here in the Lead Belt, the government was subsidizing production, so all signs pointed to rapid economic growth. And, of course, money was to be made in the home building industry.

For all their unimaginitive sameness of families, apparently the construction was substantial and well done.

This surveyor wondered where material was found to build all of these houses within a few short months in the middle of critical shortages during World War II, so perhaps National Lead Co., as a high priority defense industry, did have an undocumented silent hand in this project. It is indicated that this housing was in response to an effort to create housing for miners. There has been an effort like this made in the past, however, this is the most recognizable one still so intact. It is anticipated that a strutscape will be forthcoming on these structures.

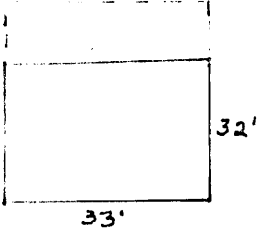

45. Personal interviews: Mrs. R. J. Behen, Mr. Floyd Kinder, Mrs. Everett Kassabaum, Mrs. Andrew Ferguson, Mrs. Pauline Pritchett, & Ozark Regional Library.



# MISSOURI OFFICE OF HISTORIC PRESERVATION

## ARCHITECTURAL/HISTORIC INVENTORY SURVEY FORM

M-5

1. LOCATION OF NEGATIVES		4. PRESENT LOCAL NAME(S) OR DESIGNATION(S) "National Lead Housing"	
2. COUNTY Madison		5. OTHER NAME(S)	
3. LOCATION OF NEGATIVES		6. SPECIFIC LEGAL LOCATION TOWNSHIP 33N RANGE 7E SECTION 11	
7. IF CITY OR TOWN, STREET ADDRESS 404 Franklin		10. THEMATIC CATEGORY 1943	
8. CITY OR TOWN IF RURAL, VICINITY Fredericktown, Missouri		11. DATE(S) OR PERIOD 1943	
8. DESCRIPTION OF LOCATION		12. STYLE OR DESIGN Side gabled bungalow	
		13. ARCHITECT OR ENGINEER Unknown	
9. COORDINATES UTM		14. CONTRACTOR OR BUILDER Fredericktown Homes, Inc.	
LAT		15. ORIGINAL USE, IF APPARENT Private Housing	
LONG		16. PRESENT USE Rental Property	
10. SITE ( ) STRUCTURE ( ) BUILDING (X) OBJECT ( )		17. OWNERSHIP PUBLIC ( ) PRIVATE (X) Thomas Cosgrove	
11. ON NATIONAL REGISTER? YES ( ) NO ( )		18. OWNER'S NAME AND ADDRESS IF KNOWN Thomas Cosgrove LaMotte Hills Fredericktown, MO 63645	
12. IS IT ELIGIBLE? YES ( ) NO ( )		19. OPEN TO PUBLIC? YES ( ) NO (X)	
13. PART OF ESTABLISHED DISTRICT? YES ( ) NO (X)		20. LOCAL CONTACT PERSON OR ORGANIZATION Heritage & Landmarks Commission	
14. DISTRICT POTENTIAL? YES (X) NO ( )		21. OTHER SURVEYS IN WHICH INCLUDED None	
15. NAME OF ESTABLISHED DISTRICT		22. NO. OF STORES 1	
16. FURTHER DESCRIPTION OF IMPORTANT FEATURES Lot is one of 15 within the block area purported to have been used for mine housing. All lots are 50'x200'. An 8' wide room has been added across the back of the house using vinyl siding. One small metal shed is in the back yard. House - 32'x33' with addition. Distinctive shutter pattern of half moon decoration on 8/1 windows. Each house of 15 has distinctive shutter pattern.		23. BASEMENT? YES (X) NO ( )	
		24. FOUNDATION MATERIAL Concrete Block	
		25. WALL CONSTRUCTION Brick	
		26. ROOF TYPE AND MATERIAL Gable - Shingle Asp.	
		27. NO. OF BAYS FRONT WDW SIDE WDW	
		28. WALL TREATMENT See Continuation Page	
		29. PLAN SHAPE Rectangle	
		30. CHANGES (EXPLAIN IN NO. 42) ADDITION (X) ALTERED ( ) MOVED ( )	
		31. CONDITION INTERIOR Very Good EXTERIOR Good	
		32. PRESERVATION UNDERWAY? YES ( ) NO (X)	
		33. ENDANGERED? BY WHAT? YES ( ) NO (X)	
		34. VISIBLE FROM PUBLIC ROAD? YES (X) NO ( )	
		35. DISTANCE FROM AND FRONTAGE ON ROAD	
43. HISTORY AND SIGNIFICANCE (See Continuation Page)			

43. HISTORY AND SIGNIFICANCE

(See Continuation Page)

44. DESCRIPTION OF ENVIRONMENT AND OUTBUILDINGS

Surrounding properties well maintained. One small portable metal shed is at the back of the lot.

45. SOURCES OF INFORMATION

Assessor's Office, Madison County, 07-3.2-08-04-20-06 (See Cont. Page)

46. PREPARED BY  
Jean R. Roed

47. ORGANIZATION  
Heritage & Landmarks Comm.

48. DATE  
9/25/87

TO: OFFICE OF HISTORIC PRESERVATION

P.O. BOX 174  
FREDERICKTOWN, MISSOURI 63602



- #31 - Brick over clay tile building blocks. Clay building blocks commonly used construction item during this period of time. Other structures used this clay block and it may be locally unique, because very few structures used this.
- #34 - Each 7th row has alternates with headers and stretchers
- #43 - This house (and 14 others) were all built in 1943 by a three member St. Louis corporation known as "Fredericktown Homes, Inc." on property that was and is known as "College Hill" (Marvin Collegiate Institute had owned this segment since 1901).

For years it has been assumed that the National Lead Mining Co. erected these houses for their own mining personnel, but no evidence has been found to substantiate this. One raison d'etre may have been that this construction company was formed because they were privy to information concerning the forthcoming mining boom. Demands for cobalt were great for defense contracts, cobalt was here in the Lead Belt, the government was subsidizing production, so all signs pointed to rapid economic growth. And, of course, money was to be made in the home building industry.

For all their unimaginative sameness of facades, apparently the construction was substantial and well done.

This surveyor wondered where material was found to build all of these houses within a few short months in the middle of critical shortages during World War II, so perhaps National Lead Co., as a high priority defense industry, did have an undocumented silent hand in this project. It is indicated that this housing was in response to an effort to create housing for miners. There has been an effort like this made in the past, however, this is the most recognizable one still so intact. It is anticipated that a strutscape will be forthcoming on these structures.

- 45 - Compete Abstract of Title from 1893 to present Madison County Assessors Office. Owned by Tom Cosgrove.

Personal interviews: Mrs. R. J. Behen, Mr. Floyd Kinder, Mrs. Everett Kassabaum, Mrs. Andrew Ferguson, Mrs. Pauline Pritchett, & Ozark Regional Library.

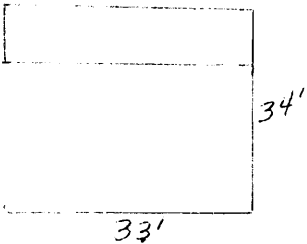


# MISSOURI OFFICE OF HISTORIC PRESERVATION

## ARCHITECTURAL/HISTORIC INVENTORY SURVEY FORM

M-3

1. NO.		4. PRESENT LOCAL NAME(S) OR DESIGNATION(S) "NATIONAL LEAD HOUSING"	
2. COUNTY JEFFERSON		5. OTHER NAME(S)	
3. LOCATION OF NEGATIVES			

6. SPECIFIC LEGAL LOCATION TOWNSHIP RANGE SECTION 8 IF CITY OR TOWN, STREET ADDRESS Franklin		16. THEMATIC CATEGORY		28. NO. OF STORIES 1	
7. CITY OR TOWN IF RURAL, VICINITY Fredericktown, MO.		17. DATE(S) OR PERIOD 1943		29. BASEMENT YES(X) NO()	
8. DESCRIPTION OF LOCATION 		18. STYLE OR DESIGN side gabled bungalow		30. FOUNDATION MATERIAL concrete block	
		19. ARCHITECT OR ENGINEER unknown		31. WALL CONSTRUCTION brick	
		20. CONTRACTOR OR BUILDER Fredericktown Homes Inc.		32. ROOF TYPE & MATERIAL gable-shingle asp.	
		21. ORIGINAL USE, IF APPARENT private housing		33. NO. OF BAYS FRONT 2x2 SIDE 2x2	
		22. PRESENT USE private housing		34. WALL TREATMENT combination page	
		23. OWNERSHIP PUBLIC() PRIVATE(X)		35. PLAN SHAPE rectangle	
9. COORDINATES UTM LAT LONG		24. OWNER'S NAME AND ADDRESS IF KNOWN Walter Graves 405 Franklin		36. CHANGES ADDITION(X) (EXPLAIN IN ALTERED NO. 42) MOVED()	
10. SITE() BUILDING() STRUCTURE() OBJECT()		25. OPEN TO PUBLIC YES() NO(X)		37. CONDITION INTERIOR very good EXTERIOR good	
11. ON NATIONAL REGISTER YES() NO()		26. LOCAL CONTACT PERSON OR ORGANIZATION Heritage & Landmark Comm.		38. PRESERVATION UNDERWAY YES() NO(X)	
12. IS IT ELIGIBLE YES(X) NO()		27. OTHER SURVEY IN WHICH INCLUDED none		39. ENDANGERED BY WHAT YES() NO(X)	
13. PART OF ESTAB. DISTRICT YES() NO(X)				40. VISIBLE FROM PUBLIC ROAD YES(X) NO()	
14. DISTRICT POTENTIAL YES(X) NO()				41. DISTANCE FORM AND FRONTAGE ON ROAD	
15. NAME OF ESTABLISHED DISTRICT					

42. FURTHER DESCRIPTION OF IMPORTANT FEATURES This is one of 15 within the block that purported to have been used for mine housing. All built in 1943. A 10' wide room has been added across the back of the house using vinyl siding. House is 33'x34'.		PHOTO MUST BE PROVIDED	
43. HISTORY AND SIGNIFICANCE Shutters are diamond pattern. A metal shed is the back yard.			
44. DESCRIPTION OF ENVIRONMENT AND OUTBUILDINGS Properties are well maintained			
45. SOURCES OF INFORMATION Atkinson office, Madison County. 07-312-08-04-20-06 see condition on page		46. PREPARED BY Jean R. Reed	
		47. ORGANIZATION Heritage & Landmark	
RETURN THIS FORM WHEN COMPLETED TO: OFFICE OF HISTORIC PRESERVATION IF ADDITIONAL SPACE IS NEEDED, ATTACH SEPARATE SHEET(S) TO THIS FORM		48. DATE 2-27-88	
		49. REVISION DATE(S)	

p. 5

CONTINUATION PAGE

31. Brick over clay tile building blocks. Clay building blocks commonly used construction item during this period of time. Other structures used this clay block and it may be locally unique, because very few structures used this.
34. Each 7th row has Alternates with headers and stretchers.
43. This house (and 14 others) were all built in 1943 by a three member St. Louis corporation known as "Fredericktown Homes Inc." on property that was and is known as "College Hill." "Marvin Collegiate Institute had owned this segment since 1901)

For years it has been assumed that the National Lead Mining Co. erected these houses for their own mining personnel, but no evidence has been found to substantiate this. One raison d'être may have been that this construction company was formed because they were privy to information concerning the forthcoming mining boom. Demands for cobalt were great for defense contracts, cobalt was here in the Lead Belt, the government was subsidizing production, so all signs pointed to rapid economic growth. And, of course, money was to be made in the home building industry.

For all their unimaginative sameness of facades, apparently the construction was substantial and well done.

This surveyor wondered where material was found to build all of these houses within a few short months in the middle of critical shortages during World War II, so perhaps National Lead Co., as a high priority defense industry, did have an undocumented silent hand in this project. It is indicated that this housing was in response to an effort to create housing for miners. There has been an effort like this made in the past, however, this is the most recognizable one still so intact. It is anticipated that a strutscape will be forthcoming on these structures.

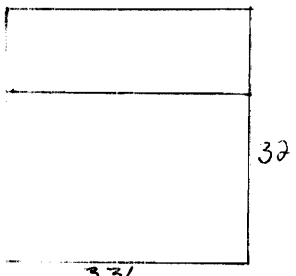
45. Personal interviews: Mrs. R. J. Behen, Mr. Floyd Kinder, Mrs. Everett Kassabaum, Mrs. Andrew Ferguson, Mrs. Pauline Pritchett, & Ozark Regional Library.





# MISSOURI OFFICE OF HISTORIC PRESERVATION ARCHITECTURAL/HISTORIC INVENTORY SURVEY FORM

M-4

1. NO.		4. PRESENT LOCAL NAME(S) OR DESIGNATION(S) "National Lead Housing"	
2. COUNTY <u>Madison</u>		5. OTHER NAME(S)	
3. LOCATION OF NEGATIVES			
6. SPECIFIC LEGAL LOCATION TOWNSHIP <u>33N</u> RANGE <u>7E</u> SECTION <u>8</u> IF CITY OR TOWN, STREET ADDRESS <u>407 Franklin</u>		16. THEMATIC CATEGORY	
7. CITY OR TOWN IF RURAL, VICINITY <u>Fredericktown</u>		17. DATE(S) OR PERIOD <u>1943</u>	
8. DESCRIPTION OF LOCATION 		18. STYLE OR DESIGN <u>side gable bungalow</u>	
9. COORDINATES LAT _____ LONG _____ UTM _____		19. ARCHITECT OR ENGINEER	
10. SITE( ) BUILDING( ) STRUCTURE( ) OBJECT( )		20. CONTRACTOR OR BUILDER <u>Fredericktown Homes, Inc.</u>	
11. ON NATIONAL REGISTER YES( ) NO( )		21. ORIGINAL USE, IF APPARENT <u>residence</u>	
12. IS IT ELIGIBLE YES( ) NO( )		22. PRESENT USE <u>residence</u>	
13. PART OF ESTAB. DISTRICT YES( ) NO( )		23. OWNERSHIP PUBLIC ( ) PRIVATE (x)	
14. DISTRICT POTENTIAL YES(x) NO( )		24. OWNER'S NAME AND ADDRESS IF KNOWN <u>Jeanna Walls</u> <u>407 Franklin</u> <u>Fredericktown</u>	
15. NAME OF ESTABLISHED DISTRICT		25. OPEN TO PUBLIC YES( ) NO (x)	
42. FURTHER DESCRIPTION OF IMPORTANT FEATURES <u>Lot is one of 15 within the block area purported to have been used for mine housing. All lots are 50' x 200'. An 8' wide room has been added to the back of the house using vinyl siding. House is 32'x33' with addition.</u>		26. LOCAL CONTACT PERSON OR ORGANIZATION <u>H. &amp; L. C.</u>	
43. HISTORY AND SIGNIFICANCE <u>The shutter pattern used is a star.</u>		27. OTHER SURVEY IN WHICH INCLUDED	
		28. NO. OF STORIES <u>1</u>	
		29. BASEMENT YES(x) NO ( )	
		30. FOUNDATION MATERIAL <u>concrete block</u>	
		31. WALL CONSTRUCTION <u>brick</u>	
		32. ROOF TYPE & MATERIAL <u>gable/asph. shingles</u>	
		33. NO. OF BAYS <u>wdw</u> FRONT SIDE	
		34. WALL TREATMENT <u>continuation page</u>	
		35. PLAN SHAPE <u>rectangle</u>	
		36. CHANGES ADDITION( ) (EXPLAIN IN ALTERED NO. 42) MOVED ( )	
		37. CONDITION INTERIOR <u>very good</u> EXTERIOR <u>good</u>	
		38. PRESERVATION UNDERWAY YES( ) NO(x)	
		39. ENDANGERED BY WHAT YES( ) NO(x)	
		40. VISIBLE FROM PUBLIC ROAD YES(x) NO( )	
		41. DISTANCE FORM AND FRONTAGE ON ROAD	
		PHOTO MUST BE PROVIDED	

Continuation Page

44. DESCRIPTION OF ENVIRONMENT AND OUTBUILDINGS Surrounding properties well maintained. An 8 x 10 metal utility shed is in the back yard.

45. SOURCES OF INFORMATION 07-3.2-08-04-20-07  
Assessor's office, Madison County.  
Continuation Page.

46. PREPARED BY  
Jean Roed

47. ORGANIZATION  
H. & L. C.

RETURN THIS FORM WHEN COMPLETED TO: OFFICE OF HISTORIC PRESERVATION  
IF ADDITIONAL SPACE IS NEEDED, ATTACH SEPARATE SHEET(S) TO THIS FORM  
P.O. BOX 176  
JEFFERSON CITY, MISSOURI 65102

48. DATE  
4-1988

49. REVISION  
DATE(S)

CONTINUATION PAGE

41. Brick over clay tile building blocks. Clay building blocks commonly used construction item during this period of time. Other structures used this clay block and it may be locally unique, because very few structures used this.
44. Each 7th row has alternates with headers and stretchers.
43. This house (and 14 others) were all built in 1943 by a three member St. Louis corporation known as "Fredericktown Homes Inc." on property that was and is known as "College Hill" "Marvin Collegiate Institute had owned this segment since 1901)

For years it has been assumed that the National Lead Mining Co. erected these houses for their own mining personnel, but no evidence has been found to substantiate this. One *raison d'être* may have been that this construction company was formed because they were privy to information concerning the forthcoming mining boom. Demands for cobalt were great for defense contracts, cobalt was here in the Lead Belt, the government was subsidizing production, so all signs pointed to rapid economic growth. And, of course, money was to be made in the home building industry.

For all their unimaginative sameness of facades, apparently the construction was substantial and well done.

This surveyor wondered where material was found to build all of these houses within a few short months in the middle of critical shortages during World War II, so perhaps National Lead Co., as a high priority defense industry, did have an undocumented silent hand in this project. It is indicated that this housing was in response to an effort to create housing for miners. There has been an effort like this made in the past, however, this is the most recognizable one still so intact. It is anticipated that a streetscape will be forthcoming on these structures.


45. Personal interviews: Mrs. E. J. Bohon, Mr. Floyd Kinder, Mrs. Everett Kassabam, Mrs. Andrew Ferguson, Mrs. Pauline Pritchett, & Clark Regional Library



# MISSOURI OFFICE OF HISTORIC PRESERVATION

## ARCHITECTURAL/HISTORIC INVENTORY SURVEY FORM

1. NO.	4. PRESENT LOCAL NAME(S) OR DESIGNATION(S) "NATIONAL LEAD HOUSING"
2. COUNTY	5. OTHER NAME(S)
3. LOCATION OF NEGATIVES	

6. SPECIFIC LEGAL LOCATION TOWNSHIP 13N RANGE 7E SECTION 8 IF CITY OR TOWN, STREET ADDRESS Fredericktown, MO.	16. THEMATIC CATEGORY	28. NO. OF STORIES 1
7. CITY OR TOWN IF RURAL, VICINITY Fredericktown, MO.	17. DATE(S) OR PERIOD 1943	29. BASEMENT YES( ) NO( )
8. DESCRIPTION OF LOCATION 	18. STYLE OR DESIGN side gabled bungalow	30. FOUNDATION MATERIAL concrete block
	19. ARCHITECT OR ENGINEER unknown	31. WALL CONSTRUCTION brick
	20. CONTRACTOR OR BUILDER Fredericktown Homes Inc.	32. ROOF TYPE & MATERIAL gable-s single asp.
	21. ORIGINAL USE, IF APPARENT private housing	33. NO. OF BAYS FRONT 1 SIDE 1
	22. PRESENT USE private housing	34. WALL TREATMENT continuation page
	23. OWNERSHIP PUBLIC ( ) PRIVATE (x)	35. PLAN SHAPE rectangle
	24. OWNER'S NAME AND ADDRESS IF KNOWN Mrs. Alva Johns 411 Franklin	36. CHANGES ADDITION(x) (EXPLAIN IN NO. 42) ALTERED ( ) MOVED ( )
9. COORDINATES LAT LONG UTM	25. OPEN TO PUBLIC YES( ) NO( )	37. CONDITION very INTERIOR good EXTERIOR good
10. SITE( ) BUILDING( ) STRUCTURE( ) OBJECT( )	26. LOCAL CONTACT PERSON OR ORGANIZATION Heritage & Landmark Comm.	38. PRESERVATION UNDERWAY YES( ) NO(x)
11. ON NATIONAL REGISTER YES( ) NO( )	27. OTHER SURVEY IN WHICH INCLUDED none	39. ENDANGERED BY WHAT YES( ) NO(x)
12. IS IT ELIGIBLE YES( ) NO( )		40. VISIBLE FROM PUBLIC ROAD YES(x) NO( )
13. PART OF ESTAB. DISTRICT YES( ) NO(x)		41. DISTANCE FORM AND FRONTAGE ON ROAD
14. DISTRICT POTENTIAL YES(x) NO( )		
15. NAME OF ESTABLISHED DISTRICT		

42. FURTHER DESCRIPTION OF IMPORTANT FEATURES Lot is one of 15 in the block area suspected to have been for mine housing. All lots are 50' x 100'. A 10' roofed open porch with concrete floor was added to back of lot level. Original shutters have a diamond cut out of 4 vertical 1x4's spaced 3" apart.	PHOTO MUST BE PROVIDED
---	------------------------

43. HISTORY AND SIGNIFICANCE
------------------------------

44. DESCRIPTION OF ENVIRONMENT AND OUTBUILDINGS neighboring properties are well maintained
---

45. SOURCES OF INFORMATION Architect's Office, Madison County, 07-3.2-08-04-20-25 (See continuation page)	46. PREPARED BY Joan & Reed
	47. ORGANIZATION Heritage & Landmark

RETURN THIS FORM WHEN COMPLETED TO: OFFICE OF HISTORIC PRESERVATION IF ADDITIONAL SPACE IS NEEDED, ATTACH SEPARATE SHEET(S) TO THIS FORM	P.O. BOX 176 JEFFERSON CITY, MISSOURI 65102	48. DATE April 2008	49. REVISION DATE(S)
---	--	------------------------	-------------------------

CONTINUATION PAGE

31. Brick over clay tile building blocks. Clay building blocks commonly used construction item during this period of time. Other structures used this clay block and it may be locally unique, because very few structures used this.
34. Each 7th row has alternates with headers and stretchers
43. This house (and 14 others) were all built in 1943 by a three member St. Louis corporation known as "Fredericktown Homes Inc." on property that was and is known as "College Hill" "Marvin Collegiate Institute had owned this segment since 1901)

For years it has been assumed that the National Lead Mining Co. erected these houses for their own mining personnel, but no evidence has been found to substantiate this. The ~~raison d'être~~ may have been that this construction company was formed because they were privy to information concerning the forthcoming mining boom. Demands for cobalt were great for defense contracts, cobalt was here in the Lead Belt, the government was subsidizing production, so all signs pointed to rapid economic growth. And, of course, money was to be made in the home building industry.

For all their unimaginative sameness of facades, apparently the construction was substantial and well done.

This surveyor wondered where material was found to build all of these houses within a few short months in the middle of critical shortages during World War II, so perhaps National Lead Co., as a high priority defense industry, did have an undocumented silent hand in this project. It is indicated that this housing was in response to an effort to create housing for miners. There has been an effort like this made in the past, however, this is the most recognizable one still so intact. It is anticipated that a strutscape will be forthcoming on these structures.

45. Personal interviews: Mrs. R. J. Benen, Mr. Floyd Kinder, Mrs. Everett Kassabaua, Mrs. Andrew Ferguson, Mrs. Pauline Fritchett, & Ozark Regional Library.



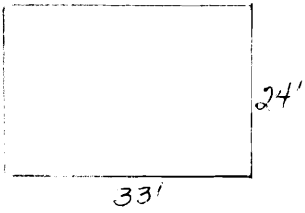


# MISSOURI OFFICE OF HISTORIC PRESERVATION

## ARCHITECTURAL/HISTORIC INVENTORY SURVEY FORM

M-7

1. NO.		4. PRESENT LOCAL NAME(S) OR DESIGNATION(S) "NATIONAL LEAD HOUSING"	
2. COUNTY		5. OTHER NAME(S)	
3. LOCATION OF NEGATIVES			

6. SPECIFIC LEGAL LOCATION TOWNSHIP RANGE SECTION 8 IF CITY OR TOWN, STREET ADDRESS 413 Franklin		16. THEMATIC CATEGORY		28. NO. OF STORIES 1	
7. CITY OR TOWN IF RURAL, VICINITY Fredericktown, MO.		17. DATE(S) OR PERIOD 1943		29. BASEMENT YES ( ) NO (x)	
8. DESCRIPTION OF LOCATION ↓ 		18. STYLE OR DESIGN side gabled bungalow		30. FOUNDATION MATERIAL concrete block	
		19. ARCHITECT OR ENGINEER unknown		31. WALL CONSTRUCTION brick	
		20. CONTRACTOR OR BUILDER Fredericktown Homes Inc.		32. ROOF TYPE & MATERIAL gable-shingle asp.	
		21. ORIGINAL USE, IF APPARENT private housing		33. NO. OF BAYS FRONT 3 SIDE 2	
		22. PRESENT USE private property		34. WALL TREATMENT continuation page	
		23. OWNERSHIP PUBLIC ( ) PRIVATE (x)		35. PLAN SHAPE rectangle	
		24. OWNER'S NAME AND ADDRESS IF KNOWN Edward Massey 413 Franklin		36. CHANGES (EXPLAIN IN NO. 42) ADDITION ( ) ALTERED ( ) MOVED ( )	
9. COORDINATES UTM LAT LONG		25. OPEN TO PUBLIC YES ( ) NO (x)		37. CONDITION very INTERIOR good EXTERIOR good	
10. SITE ( ) BUILDING ( ) STRUCTURE ( ) OBJECT ( )		26. LOCAL CONTACT PERSON OR ORGANIZATION Heritage & Landmark Comm.		38. PRESERVATION UNDERWAY YES ( ) NO (x)	
11. ON NATIONAL REGISTER YES ( ) NO ( )		27. OTHER SURVEY IN WHICH INCLUDED none		39. ENDANGERED BY WHAT YES ( ) NO (x)	
12. IS IT ELIGIBLE YES ( ) NO ( )				40. VISIBLE FROM PUBLIC ROAD YES (x) NO ( )	
13. PART OF ESTAB. DISTRICT YES ( ) NO (x)				41. DISTANCE FROM AND FRONTAGE ON ROAD	
14. DISTRICT POTENTIAL YES ( ) NO ( )					
15. NAME OF ESTABLISHED DISTRICT					

42. FURTHER DESCRIPTION OF IMPORTANT FEATURES This is one of 15 in the block which may have been used for mine housing. All lots are 24x32. Original shutters of wood have 4 holes cut to form a diamond pattern.		PHOTO MUST BE PROVIDED	
43. HISTORY AND SIGNIFICANCE (continuation page)			
44. DESCRIPTION OF ENVIRONMENT AND OUTBUILDINGS Surrounding properties well maintained			
45. SOURCES OF INFORMATION Assess. Office, Madison County, 07-3.2-08-04-20-04 (See continuation page)		46. PREPARED BY Jean R. Reed	
RETURN THIS FORM WHEN COMPLETED TO: OFFICE OF HISTORIC PRESERVATION IF ADDITIONAL SPACE IS NEEDED, ATTACH SEPARATE SHEET(S) TO THIS FORM		47. ORGANIZATION Heritage & Landmark	
		48. DATE April 1998	
		49. REVISION DATE(S)	

CONTINUATION PAGE

32. Brick over clay tile building blocks. Clay building blocks commonly used construction item during this period of time. Other structures used this clay block and it may be locally unique, because very few structures used this.
34. Each 7th row has alternates with headers and stretchers.
43. This house (and 14 others) were all built in 1943 by a three member St. Louis corporation known as "Fredericktown Homes Inc." on property that was and is known as "College Hill" (Marvin Collegiate Institute had owned this segment since 1901)

For years it has been assumed that the National Lead Mining Co. erected these houses for their own mining personnel, but no evidence has been found to substantiate this. One reason given may have been that this construction company was formed because they were privy to information concerning the forthcoming mining boom. Demands for cobalt were great for defense contracts, cobalt was here in the Lead Belt, the government was subsidizing production, so all signs pointed to rapid economic growth. And, of course, money was to be made in the home building industry.

For all their unimaginative sameness of facade, apparently the construction was substantial and well done.

This surveyor wondered where material was found to build all of these houses within a few short months in the middle of critical shortages during World War II, so perhaps National Lead Co., as a high priority defense industry, did have an undocumented silent hand in this project. It is indicated that this housing was in response to an effort to create housing for miners. There has been an effort like this made in the past, however, this is the most recognizable one still so intact. It is anticipated that a strutscape will be forthcoming on these structures.

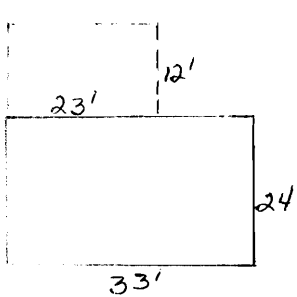
45. Personal interviews: Mrs. R. J. Behen, Mr. Floyd Kinder, Mrs. Everett Kassabaum, Mrs. Andrew Ferguson, Mrs. Pauline Pritchett, & Ozark Regional Library.



# MISSOURI OFFICE OF HISTORIC PRESERVATION ARCHITECTURAL/HISTORIC INVENTORY SURVEY FORM

M-8

1. NO.		4. PRESENT LOCAL NAME(S) OR DESIGNATION(S) "NATIONAL LEAD HOUSING"	
2. COUNTY Madison		5. OTHER NAME(S)	
3. LOCATION OF NEGATIVES			

6. SPECIFIC LEGAL LOCATION TOWNSHIP 33 RANGE 21 SECTION 8 IF CITY OR TOWN, STREET ADDRESS 415 Franklin		16. THEMATIC CATEGORY		28. NO. OF STORIES 1	
7. CITY OR TOWN IF RURAL, VICINITY Fredericktown, MO		17. DATE(S) OR PERIOD 1943		29. BASEMENT YES(x) NO ( )	
8. DESCRIPTION OF LOCATION 		18. STYLE OR DESIGN side gabled bungalow		30. FOUNDATION MATERIAL concrete block	
		19. ARCHITECT OR ENGINEER unknown		31. WALL CONSTRUCTION brick	
		20. CONTRACTOR OR BUILDER Fredericktown Homes Inc.		32. ROOF TYPE & MATERIAL gable-tingle asp.	
		21. ORIGINAL USE, IF APPARENT private housing		33. NO. OF BAYS FRONT wdw SIDE wdw	
		22. PRESENT USE private housing		34. WALL TREATMENT continuation page	
		23. OWNERSHIP PUBLIC ( ) PRIVATE (x)		35. PLAN SHAPE rectangle	
		24. OWNER'S NAME AND ADDRESS IF KNOWN Fred Anderson 415 Franklin		36. CHANGES ADDITION( ) (EXPLAIN IN ALTERED ) NO.42) MOVED ( )	
9. COORDINATES UTM LAT LONG		25. OPEN TO PUBLIC YES( ) NO (x)		37. CONDITION very INTERIOR good EXTERIOR good	
10. SITE( ) STRUCTURE( ) BUILDING( ) OBJECT( )		26. LOCAL CONTACT PERSON OR ORGANIZATION Heritage & Landmark Comm.		38. PRESERVATION UNDERWAY YES( ) NO(x)	
11. ON NATIONAL YES( ) REGISTER NO( )		27. OTHER SURVEY IN WHICH INCLUDED none		39. ENDANGERED BY WHAT YES( ) NO(x)	
12. IS IT YES( ) ELIGIBLE NO( )				40. VISIBLE FROM YES(x) PUBLIC ROAD NO( )	
13. PART OF YES( ) ESTAB. DISTRICT NO(x)				41. DISTANCE FORM AND FRONTAGE ON ROAD	
14. DISTRICT YES(x) POTENTIAL NO( )					
15. NAME OF ESTABLISHED DISTRICT					
42. FURTHER DESCRIPTION OF IMPORTANT FEATURES This is one of 15 in the block area reported for mine housing. All lots are 50'x200'. A 10'x20' lot is attached to back of house. A 16'x6' metal door is on original shutters have been replaced with white vinyl.				PHOTO MUST BE PROVIDED	
43. HISTORY AND SIGNIFICANCE continuation page					

## 44. DESCRIPTION OF ENVIRONMENT AND OUTBUILDINGS

surrounding properties well maintained

## 45. SOURCES OF INFORMATION

Address: Office, Madison County, 07-3,2-08-04-20-03

continuation page

## 46. PREPARED BY

Sean R. Roed

## 47. ORGANIZATION

Heritage & Landmark

RETURN THIS FORM WHEN COMPLETED TO: OFFICE OF HISTORIC PRESERVATION  
IF ADDITIONAL SPACE IS NEEDED, ATTACH P.O. BOX 176  
SEPARATE SHEET(S) TO THIS FORM JEFFERSON CITY, MISSOURI 65102

## 48. DATE

April 1998

## 49. REVISION DATE(S)



CONTINUATION PAGE

33. Brick over clay tile building blocks. Clay building blocks commonly used construction item during this period of time. Other structures used this clay block and it may be locally unique, because very few structures used this.
34. Each 7th row has alternates with headers and stretchers.
40. This house (and 14 others) were all built in 1943 by a three member St. Louis corporation known as "Fredericktown Homes Inc." on property that was and is known as "College Hill" ("Marvin Collegiate Institute had owned this segment since 1901)

For years it has been assumed that the National Lead Mining Co. erected these houses for their own mining personnel, but no evidence has been found to substantiate this. One *raison d'être* may have been that this construction company was formed because they were privy to information concerning the forthcoming mining boom. Demands for cobalt were great for defense contracts, cobalt was here in the Lead Belt, the government was subsidizing production, so all signs pointed to rapid economic growth. And, of course, money was to be made in the home building industry.

For all their unimaginative sameness of facades, apparently the construction was substantial and well done.


This surveyor wondered where material was found to build all of these houses within a few short months in the middle of critical shortages during World War II, so perhaps National Lead Co., as a high priority defense industry, did have an undocumented talent band in this project. It is indicated that this housing was in response to an effort to create housing for miners. There has been an effort like this made in the past, however, this is the most recognizable one still so intact. It is anticipated that a streetscape will be forthcoming on these structures.

45. Personal interviews: Mrs. R. J. Behen, Mr. Floyd Kinder, Mrs. Everett Kassabaum, Mrs. Andrew Ferguson, Mrs. Pauline Pritchett, & Ozark Regional Library.



# MISSOURI OFFICE OF HISTORIC PRESERVATION ARCHITECTURAL/HISTORIC INVENTORY SURVEY FORM

1. NO.		4. PRESENT LOCAL NAME(S) OR DESIGNATION(S) <u>National Lead Housing</u>	
2. COUNTY <u>Madison</u>		5. OTHER NAME(S)	
3. LOCATION OF NEGATIVES			

6. SPECIFIC LEGAL LOCATION TOWNSHIP <u>7</u> RANGE <u>7</u> SECTION <u>8</u> IF CITY OR TOWN, STREET ADDRESS <u>417 Franklin</u>	16. THEMATIC CATEGORY 17. DATE(S) OR PERIOD <u>1943</u>	28. NO. OF STORIES <u>1</u> 29. BASEMENT YES( ) NO( <input checked="" type="checkbox"/> )
7. CITY OR TOWN IF RURAL, VICINITY <u>Fredericktown, Missouri</u>	18. STYLE OR DESIGN <u>Side gabled bungalow</u>	30. FOUNDATION MATERIAL <u>Concrete Block</u>
8. DESCRIPTION OF LOCATION 	19. ARCHITECT OR ENGINEER <u>Unknown</u>	31. WALL CONSTRUCTION <u>Brick</u>
<u>FRANKLIN</u>	20. CONTRACTOR OR BUILDER <u>Fredericktown Homes Inc.</u>	32. ROOF TYPE & MATERIAL <u>Gable-Double Asph.</u>
9. COORDINATES UTM LAT LONG	21. ORIGINAL USE, IF APPARENT <u>Private Housing</u>	33. NO. OF BAYS FRONT "D" "SIDE" ""
10. SITE( ) BUILDING( <input checked="" type="checkbox"/> ) STRUCTURE( ) OBJECT( )	22. PRESENT USE <u>Rental Property</u>	34. WALL TREATMENT <u>See Continuation Page</u>
11. ON NATIONAL REGISTER YES( ) NO( )	23. OWNERSHIP PUBLIC ( ) PRIVATE ( <input checked="" type="checkbox"/> )	35. PLAN SHAPE <u>Rectangle</u>
12. IS IT ELIGIBLE YES( ) NO( )	24. OWNER'S NAME AND ADDRESS IF KNOWN <u>Fern Reagan</u> <u>1006 High, Fredericktown</u>	36. CHANGES ADDITION( <input checked="" type="checkbox"/> ) (EXPLAIN IN ALTERED NO. 42) MOVED ( )
13. PART OF ESTAB. DISTRICT YES( ) NO( <input checked="" type="checkbox"/> )	25. OPEN TO PUBLIC YES( ) NO( <input checked="" type="checkbox"/> )	37. CONDITION INTERIOR <u>Very Good</u> EXTERIOR <u>Good</u>
14. DISTRICT POTENTIAL YES( <input checked="" type="checkbox"/> ) NO( )	26. LOCAL CONTACT PERSON OR ORGANIZATION <u>Heritage &amp; Landmarks Comm.</u>	38. PRESERVATION UNDERWAY YES( ) NO( <input checked="" type="checkbox"/> )
15. NAME OF ESTABLISHED DISTRICT	27. OTHER SURVEY IN WHICH INCLUDED <u>None</u>	39. ENDANGERED BY WHAT YES( ) NO( <input checked="" type="checkbox"/> )
42. FURTHER DESCRIPTION OF IMPORTANT FEATURES <u>Lot is one of 15 with in the block area purported to have been used for mine house. All lots are 50' x 200'. A 12' enclosed room has been added to the full length at back of the</u>		40. VISIBLE FROM PUBLIC ROAD YES( <input checked="" type="checkbox"/> ) NO( )
43. HISTORY AND SIGNIFICANCE <u>house. A 17' x 25' garage 40' behind house - vinyl siding - (See Continuation Page) gabled roof. Completely concreted from house to garage. This is used only for storage as there is no access to street for vehicles. New white vinyl shutters have replaced the original ones.</u>		41. DISTANCE FORM AND FRONTAGE ON ROAD
44. DESCRIPTION OF ENVIRONMENT AND OUTBUILDINGS <u>Surrounding properties well maintained.</u>		

45. SOURCES OF INFORMATION <u>A person's Office, Madison County, 07-3.2-08-04-20-02. (Contin. Page)</u>	46. PREPARED BY <u>Jean R. Reed</u>
RETURN THIS FORM WHEN COMPLETED TO: OFFICE OF HISTORIC PRESERVATION IF ADDITIONAL SPACE IS NEEDED, ATTACH SEPARATE SHEET(S) TO THIS FORM	47. ORGANIZATION <u>Heritage Landmark Comm.</u>
JEFFERSON CITY, MISSOURI 65102	48. DATE <u>April 1988</u>
49. REVISION DATE(S)	

CONTINUATION PAGE

33. Brick over clay tile building blocks. Clay building blocks commonly used construction item during this period of time. Other structures used this clay block and it may be locally unique, because very few structures used this.
34. Each 7th row has alternates with headers and stretchers.
35. This house (and 14 others) were all built in 1943 by a three member St. Louis corporation known as "Fredericktown Homes Inc." on property that was and is known as "College Hill" ("Marvin Collegiate Institute had owned this segment since 1901)

For years it has been assumed that the National Lead Mining Co. erected these houses for their own mining personnel, but no evidence has been found to substantiate this. One reason dietro may have been that this construction company was formed because they were privy to information concerning the forthcoming mining boom. Demands for cobalt were great for defense contracts. cobalt was here in the Lead Belt, the government was subsidizing production, so all signs pointed to rapid economic growth. And, of course, money was to be made in the home building industry.

For all their unimaginative sameness of facades, apparently the construction was substantial and well done.

This surveyor wondered where material was found to build all of these houses within a few short months in the middle of critical shortages during World War II, so perhaps National Lead Co., as a high priority defense industry, did have an undocumented silent hand in this project. It is indicated that this housing was in response to an effort to create housing for miners. There has been an effort like this made in the past, however, this is the most recognizable one still so intact. It is anticipated that a strutscape will be forthcoming on these structures.

4. Personal interviews: Mrs. R. J. Behen, Mr. Floyd Kinder, Mrs. Everett Kassabaum, Mrs. Andrew Ferguson, Mrs. Pauline Pritchett, & Clark Regional Library.

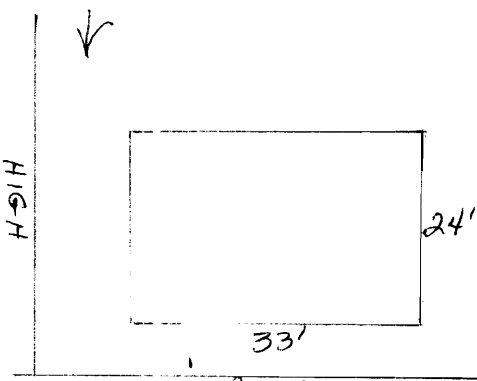




MISSOURI OFFICE OF HISTORIC PRESERVATION  
ARCHITECTURAL/HISTORIC INVENTORY SURVEY FORM

1. NO.		4. PRESENT LOCAL NAME(S) OR DESIGNATION(S) "National Lead Housing"	
2. COUNTY		5. OTHER NAME(S)	
3. LOCATION OF NEGATIVES			

6. SPECIFIC LEGAL LOCATION TOWNSHIP <u>13</u> RANGE <u>7E</u> SECTION <u>---</u> IF CITY OR TOWN, STREET ADDRESS  <u>419 Franklin</u>	16. THEMATIC CATEGORY  17. DATE(S) OR PERIOD <u>1943</u>	28. NO. OF STORIES <u>1</u> 29. BASEMENT YES( ) NO( ) 30. FOUNDATION MATERIAL <u>Concrete Block</u>
7. CITY OR TOWN IF RURAL, VICINITY <u>Fredericktown, Missouri</u>	18. STYLE OR DESIGN <u>Side gabled bungalow</u>	31. WALL CONSTRUCTION <u>Brick</u>
8. DESCRIPTION OF LOCATION  	19. ARCHITECT OR ENGINEER <u>Unknown</u>	32. ROOF TYPE & MATERIAL <u>Gable- Shingle Asph.</u>
9. COORDINATES LAT LONG UTM	20. CONTRACTOR OR BUILDER <u>Fredericktown Homes Inc.</u>	33. NO. OF BAYS <u>FRONT WDW SIDE "W"</u>
10. SITE( ) BUILDING( ) STRUCTURE( ) OBJECT( )	21. ORIGINAL USE, IF APPARENT <u>Private Housing</u>	34. WALL TREATMENT <u>See Continuation Page</u>
11. ON NATIONAL REGISTER YES( ) NO( )	22. PRESENT USE <u>Rental Property</u>	35. PLAN SHAPE <u>Rectangle</u>
12. IS IT ELIGIBLE YES( ) NO( )	23. OWNERSHIP PUBLIC ( ) PRIVATE (X) <u>Rollin Bacon</u>	36. CHANGES ADDITION( ) (EXPLAIN IN NO. 42) ALTERED( ) MOVED( )
13. PART OF ESTAB. DISTRICT YES( ) NO( )	24. OWNER'S NAME AND ADDRESS IF KNOWN <u>Mrs. Rollin Bacon</u> <u>301 High St. Fredericktown</u>	37. CONDITION INTERIOR/ EXTERIOR <u>Very Good</u> <u>Good</u>
14. DISTRICT POTENTIAL YES( ) NO( )	25. OPEN TO PUBLIC YES( ) NO( )	38. PRESERVATION UNDERWAY YES( ) NO( )
15. NAME OF ESTABLISHED DISTRICT	26. LOCAL CONTACT PERSON OR ORGANIZATION  <u>Heritage &amp; Landmarks Com.</u>	39. ENDANGERED BY WHAT YES( ) NO( )
42. FURTHER DESCRIPTION OF IMPORTANT FEATURES <u>Lot is one of 15 with-</u> <u>in the block area purported to have been used for mine</u> <u>house. All lots are 50' X 200'. A separate 12' X 22'</u>	27. OTHER SURVEY IN WHICH INCLUDED  <u>None</u>	40. VISIBLE FROM PUBLIC ROAD YES( ) NO( )
43. HISTORY AND SIGNIFICANCE <u>single car garage-gable-vinyl siding faces high street.</u> <u>Shutters have been removed.</u>  <u>( See Continuation Page)</u>		41. DISTANCE FORM AND FRONTAGE ON ROAD
44. DESCRIPTION OF ENVIRONMENT AND OUTBUILDINGS  <u>surrounding properties well maintained.</u>		<div style="border: 1px solid black; padding: 10px; text-align: center;">           PHOTO MUST BE PROVIDED         </div>
45. SOURCES OF INFORMATION <u>Assessor's Office, Madison County</u> <u>07-3.2-08-04-20-01</u> <u>See Continuation Page</u>		46. PREPARED BY <u>Joan R. Road</u>
RETURN THIS FORM WHEN COMPLETED TO: OFFICE OF HISTORIC PRESERVATION IF ADDITIONAL SPACE IS NEEDED, ATTACH SEPARATE SHEET(S) TO THIS FORM		47. ORGANIZATION <u>Heritage &amp; Landmarks Com.</u>
P.O. BOX 176 JEFFERSON CITY, MISSOURI 65102		48. DATE <u>4/88</u>
49. REVISION DATE(S)		

CONTINUATION PAGE

- 32. Brick over clay tile building blocks. Clay building blocks commonly used construction item during this period of time. Other structures used this clay block and it may be locally unique, because very few structures used this.
- 34. Each 7th row has alternates with headers and stretchers.
- 43. This house (and 14 others) were all built in 1943 by a three member St. Louis corporation known as "Fredericktown Homes Inc." on property that was and is known as "College Hill" "Marvin Collegiate Institute had owned this segment since 1901)

For years it has been assumed that the National Lead Mining Co. erected these houses for their own mining personnel, but no evidence has been found to substantiate this. One raison d'etre may have been that this construction company was formed because they were privy to information concerning the forthcoming mining boom. Demands for cobalt were great for defense contracts, cobalt was here in the Lead Belt. The government was subsidizing production, so all signs pointed to rapid economic growth. And, of course, money was to be made in the home building industry.

For all their unimaginative sameness of facades, apparently the construction was substantial and well done.

This surveyor wondered where material was found to build all of these houses within a few short months in the middle of critical shortages during World War II, so perhaps National Lead Co., as a high priority defense industry, did have an undocumented silent hand in this project. It is indicated that this housing was in response to an effort to create housing for miners. There has been an effort like this made in the past, however, this is the most recognizable one still so intact. It is anticipated that a strutscape will be forthcoming on these structures.

- 45. Personal interviews: Mrs. R. J. Behen, Mr. Floyd Kinder, Mrs. Everett Kassabaum, Mrs. Andrew Ferguson, Mrs. Pauline Pritchett, & Ozark Regional Library.

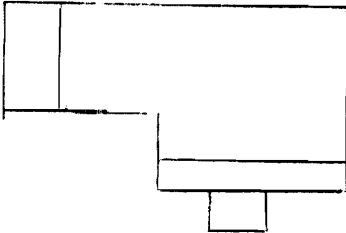


# MISSOURI OFFICE OF HISTORIC PRESERVATION

## ARCHITECTURAL/HISTORIC INVENTORY SURVEY FORM

D-15

1. NO.		4. PRESENT LOCAL NAME(S) OR DESIGNATION(S) H. M. Ricketts	
2. COUNTY Madison		5. OTHER NAME(S)	
3. LOCATION OF NEGATIVES			

6. SPECIFIC LEGAL LOCATION TOWNSHIP 33 RANGE/E SECTION 8 IF CITY OR TOWN, STREET ADDRESS  101 Hazel		16. THEMATIC CATEGORY		28. NO. OF STORIES 1	
7. CITY OR TOWN IF RURAL, VICINITY Fredericktown		17. DATE(S) OR PERIOD 1950		29. BASEMENT YES( ) NO (x)	
8. DESCRIPTION OF LOCATION  		18. STYLE OR DESIGN contemporary L		30. FOUNDATION MATERIAL concrete	
		19. ARCHITECT OR ENGINEER		31. WALL CONSTRUCTION frame	
		20. CONTRACTOR OR BUILDER		32. ROOF TYPE & MATERIAL hip & gable/asph. shingle	
		21. ORIGINAL USE, IF APPARENT residence		33. NO. OF BAYS dw dw FRONT SIDE	
		22. PRESENT USE residence		34. WALL TREATMENT masonite siding	
		23. OWNERSHIP PUBLIC ( ) PRIVATE (x)		35. PLAN SHAPE L	
9. COORDINATES UTM LAT LONG		24. OWNER'S NAME AND ADDRESS IF KNOWN H. M. Ricketts 101 Hazel Fredericktown		36. CHANGES ADDITION( ) (EXPLAIN IN ALTERED ) NO.42) MOVED ( )	
10. SITE( ) STRUCTURE( ) BUILDING(x) OBJECT( )		25. OPEN TO PUBLIC YES( ) NO (x)		37. CONDITION INTERIOR EXTERIOR good	
11. ON NATIONAL YES( ) REGISTER NO( )		26. LOCAL CONTACT PERSON OR ORGANIZATION  H. & L. C.		38. PRESERVATION UNDERWAY YES( ) NO(x)	
12. IS IT YES( ) ELIGIBLE NO( )		27. OTHER SURVEY IN WHICH INCLUDED		39. ENDANGERED YES( ) BY WHAT NO(x)	
13. PART OF YES( ) ESTAB. DISTRICT NO(x)				40. VISIBLE FROM YES(x) PUBLIC ROAD NO( )	
14. DISTRICT YES( ) POTENTIAL NO(x)				41. DISTANCE FORM AND FRONTAGE ON ROAD	
15. NAME OF ESTABLISHED DISTRICT					

42. FURTHER DESCRIPTION OF IMPORTANT FEATURES Structure has a mixture of hip and gable roofs. Enclosed entry way. Attached single car garage.		PHOTO MUST BE PROVIDED	
--	--	---------------------------	--

43. HISTORY AND SIGNIFICANCE Non-contributing structure. Built during the early 1950's.  
At one time, part of the Charles Jones property.

44. DESCRIPTION OF ENVIRONMENT AND OUTBUILDINGS  
Residential street - dead end.

45. SOURCES OF INFORMATION Interview with George Knott , 7-15-88		46. PREPARED BY Denis Moore	
		47. ORGANIZATION H. & L. C.	
RETURN THIS FORM WHEN COMPLETED TO: OFFICE OF HISTORIC PRESERVATION IF ADDITIONAL SPACE IS NEEDED, ATTACH SEPARATE SHEET(S) TO THIS FORM		48. DATE 7-15-88	
		49. REVISION DATE(S)	







# MISSOURI OFFICE OF HISTORIC PRESERVATION ARCHITECTURAL/HISTORIC INVENTORY SURVEY FORM

D-16

1. NO.		4. PRESENT LOCAL NAME(S) OR DESIGNATION(S) Miller House	
2. COUNTY Madison		5. OTHER NAME(S)	
3. LOCATION OF NEGATIVES			

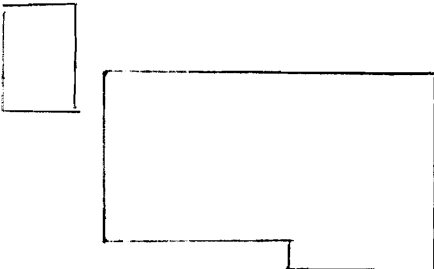
6. SPECIFIC LEGAL LOCATION TOWNSHIP 33N RANGE 7E SECTION 8 IF CITY OR TOWN, STREET ADDRESS  103 Hazel	16. THEMATIC CATEGORY  17. DATE(S) OR PERIOD 1950c	28. NO. OF STORIES 1  29. BASEMENT YES( ) NO (x)
7. CITY OR TOWN IF RURAL, VICINITY Fredericktown	18. STYLE OR DESIGN side gable folk	30. FOUNDATION MATERIAL concrete
8. DESCRIPTION OF LOCATION  <div style="border: 1px solid black; width: 150px; height: 60px; margin: 10px 0;"></div> <div style="border: 1px solid black; width: 150px; height: 20px; margin: 10px 0;"></div> <div style="border: 1px solid black; width: 150px; height: 20px; margin: 10px 0;"></div>	19. ARCHITECT OR ENGINEER  20. CONTRACTOR OR BUILDER  21. ORIGINAL USE, IF APPARENT residence	31. WALL CONSTRUCTION frame
9. COORDINATES LAT LONG UTM	22. PRESENT USE residence	32. ROOF TYPE & MATERIAL med. gable/asph. shingle
10. SITE( ) BUILDING(x) STRUCTURE( ) OBJECT( )	23. OWNERSHIP PUBLIC ( ) PRIVATE (x)	33. NO. OF BAYS wdw FRONT SIDE
11. ON NATIONAL REGISTER YES( ) NO( )	24. OWNER'S NAME AND ADDRESS IF KNOWN J. Miller 103 Hazel Fredericktown	34. WALL TREATMENT asbestos shingles
12. IS IT ELIGIBLE YES( ) NO( )	25. OPEN TO PUBLIC YES( ) NO (x)	35. PLAN SHAPE rectangle
13. PART OF ESTAB. DISTRICT YES( ) NO(x)	26. LOCAL CONTACT PERSON OR ORGANIZATION  H. & L. C.	36. CHANGES ADDITION( ) ALTERED( ) MOVED( ) (EXPLAIN IN NO. 42)
14. DISTRICT POTENTIAL YES(x) NO( )	27. OTHER SURVEY IN WHICH INCLUDED	37. CONDITION INTERIOR EXTERIOR good
15. NAME OF ESTABLISHED DISTRICT		38. PRESERVATION UNDERWAY YES( ) NO(x)
42. FURTHER DESCRIPTION OF IMPORTANT FEATURES		39. ENDANGERED BY WHAT YES( ) NO(x)
43. HISTORY AND SIGNIFICANCE  Non-contributing.		40. VISIBLE FROM PUBLIC ROAD YES(x) NO( )
44. DESCRIPTION OF ENVIRONMENT AND OUTBUILDINGS Residential, dead-end street. Detached garage with ship lap siding.		41. DISTANCE FORM AND FRONTAGE ON ROAD

45. SOURCES OF INFORMATION Interview with George Knott, 7-15-88	46. PREPARED BY Denis Moore
	47. ORGANIZATION H. & L. C.
RETURN THIS FORM WHEN COMPLETED TO: OFFICE OF HISTORIC PRESERVATION IF ADDITIONAL SPACE IS NEEDED, ATTACH SEPARATE SHEET(S) TO THIS FORM	48. DATE 7-15-88
	49. REVISION DATE(S)



# MISSOURI OFFICE OF HISTORIC PRESERVATION ARCHITECTURAL/HISTORIC INVENTORY SURVEY FORM

D-17

1. NO.		4. PRESENT LOCAL NAME(S) OR DESIGNATION(S) Morgan House	
2. COUNTY Madison		5. OTHER NAME(S)	
3. LOCATION OF NEGATIVES			
6. SPECIFIC LEGAL LOCATION TOWNSHIP 33N RANGE 7E SECTION 8 IF CITY OR TOWN, STREET ADDRESS  105 Hazel		16. THEMATIC CATEGORY	
		17. DATE(S) OR PERIOD 1950c	
7. CITY OR TOWN IF RURAL, VICINITY Fredericktown		18. STYLE OR DESIGN L shape folk	
8. DESCRIPTION OF LOCATION 		19. ARCHITECT OR ENGINEER Henry Dreisoerner	
		20. CONTRACTOR OR BUILDER	
		21. ORIGINAL USE, IF APPARENT residence	
		22. PRESENT USE residence	
9. COORDINATES LAT _____ LONG _____ UTM _____		23. OWNERSHIP PUBLIC <input type="checkbox"/> PRIVATE <input checked="" type="checkbox"/>	
10. SITE( ) BUILDING( ) STRUCTURE( ) OBJECT( )		24. OWNER'S NAME AND ADDRESS IF KNOWN Louise Morgan 105 Hazel Fredericktown, Mo.	
11. ON NATIONAL REGISTER YES( ) NO( )		25. OPEN TO PUBLIC YES( ) NO( <input checked="" type="checkbox"/> )	
12. IS IT ELIGIBLE YES( ) NO( )		26. LOCAL CONTACT PERSON OR ORGANIZATION  H. & L. C.	
13. PART OF ESTAB. DISTRICT YES( ) NO( )			
15. NAME OF ESTABLISHED DISTRICT		27. OTHER SURVEY IN WHICH INCLUDED	
42. FURTHER DESCRIPTION OF IMPORTANT FEATURES		<div style="border: 1px solid black; padding: 10px; width: 100%;">             PHOTO MUST BE PROVIDED           </div>	
43. HISTORY AND SIGNIFICANCE 1950's ranch style house. Non-contributing building.			
44. DESCRIPTION OF ENVIRONMENT AND OUTBUILDINGS garage with white siding. Residential, dead-end street. Detached			
45. SOURCES OF INFORMATION Interview with George Knott, 7-15-88		46. PREPARED BY Denis Moore	
RETURN THIS FORM WHEN COMPLETED TO: OFFICE OF HISTORIC PRESERVATION IF ADDITIONAL SPACE IS NEEDED, ATTACH SEPARATE SHEET(S) TO THIS FORM		47. ORGANIZATION H. & L. C.	
		48. DATE 7-15-88	
		49. REVISION DATE(S)	






# MISSOURI OFFICE OF HISTORIC PRESERVATION ARCHITECTURAL/HISTORIC INVENTORY SURVEY FORM

D-18

1. NO.		4. PRESENT LOCAL NAME(S) OR DESIGNATION(S)	
2. COUNTY <u>Madison</u>		5. OTHER NAME(S)	
3. LOCATION OF NEGATIVES			

6. SPECIFIC LEGAL LOCATION TOWNSHIP <u>33N</u> RANGE <u>7E</u> SECTION <u>8</u> IF CITY OR TOWN, STREET ADDRESS  <u>107 Hazel</u>		16. THEMATIC CATEGORY		28. NO. OF STORIES <u>1</u>	
7. CITY OR TOWN IF RURAL, VICINITY <u>Fredericktown</u>		17. DATE(S) OR PERIOD <u>1950c</u>		29. BASEMENT YES( ) NO( <u>x</u> )	
8. DESCRIPTION OF LOCATION    <u>HAZEL ST</u>		18. STYLE OR DESIGN <u>ranch</u>		30. FOUNDATION MATERIAL <u>concrete</u>	
		19. ARCHITECT OR ENGINEER		31. WALL CONSTRUCTION <u>frame</u>	
		20. CONTRACTOR OR BUILDER		32. ROOF TYPE & MATERIAL <u>med gable/asph. shingle</u>	
		21. ORIGINAL USE, IF APPARENT <u>residence</u>		33. NO. OF BAYS <u>wdwww</u> FRONT SIDE	
		22. PRESENT USE <u>residence</u>		34. WALL TREATMENT <u>fiber board siding</u>	
		23. OWNERSHIP PUBLIC ( ) PRIVATE ( <u>x</u> )		35. PLAN SHAPE <u>rectangle</u>	
		24. OWNER'S NAME AND ADDRESS IF KNOWN		36. CHANGES ADDITION( ) (EXPLAIN IN ALTERED ) NO. 42) MOVED ( )	
9. COORDINATES UTM LAT LONG		25. OPEN TO PUBLIC YES( ) NO ( <u>x</u> )		37. CONDITION INTERIOR EXTERIOR <u>good</u>	
10. SITE( ) BUILDING( <u>x</u> ) STRUCTURE( ) OBJECT( )		26. LOCAL CONTACT PERSON OR ORGANIZATION  <u>H. &amp; L. C.</u>		38. PRESERVATION UNDERWAY YES( ) NO( <u>x</u> )	
11. ON NATIONAL REGISTER YES( ) NO( )		27. OTHER SURVEY IN WHICH INCLUDED		39. ENDANGERED BY WHAT YES( ) NO( <u>x</u> )	
12. IS IT ELIGIBLE YES( ) NO( )				40. VISIBLE FROM PUBLIC ROAD YES( <u>x</u> ) NO( )	
13. PART OF ESTAB. DISTRICT YES( ) NO( <u>x</u> )				41. DISTANCE FORM AND FRONTAGE ON ROAD	
14. DISTRICT POTENTIAL YES( <u>x</u> ) NO( )					
15. NAME OF ESTABLISHED DISTRICT					

42. FURTHER DESCRIPTION OF IMPORTANT FEATURES <u>Attached garage converted to room.</u>		PHOTO MUST BE PROVIDED	
--	--	---------------------------	--

43. HISTORY AND SIGNIFICANCE Non-contributing building. 1950's style ranch house.

44. DESCRIPTION OF ENVIRONMENT AND OUTBUILDINGS Residential, dead-end street.

45. SOURCES OF INFORMATION <u>Interview with George Knott, 7-15-88</u>		46. PREPARED BY <u>Denis Moore</u>	
		47. ORGANIZATION <u>H. &amp; L. C.</u>	
RETURN THIS FORM WHEN COMPLETED TO: OFFICE OF HISTORIC PRESERVATION IF ADDITIONAL SPACE IS NEEDED, ATTACH SEPARATE SHEET(S) TO THIS FORM		48. DATE <u>7-15-88</u>	49. REVISION DATE(S)



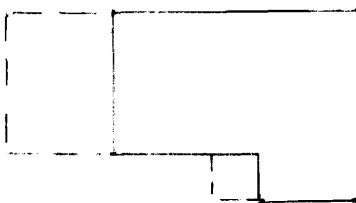


# MISSOURI OFFICE OF HISTORIC PRESERVATION

## ARCHITECTURAL/HISTORIC INVENTORY SURVEY FORM

M-11


1. NO.		4. PRESENT LOCAL NAME(S) OR DESIGNATION(S)	
2. COUNTY Madison		Henry D. Gaines	
3. LOCATION OF NEGATIVES		5. OTHER NAME(S)	

6. SPECIFIC LEGAL LOCATION TOWNSHIP 33 RANGE 7E SECTION 8 IF CITY OR TOWN, STREET ADDRESS  308 High Street		16. THEMATIC CATEGORY		28. NO. OF STORIES 1	
7. CITY OR TOWN IF RURAL, VICINITY Fredericktown		17. DATE(S) OR PERIOD 1948		29. BASEMENT YES(x) NO()	
8. DESCRIPTION OF LOCATION  		18. STYLE OR DESIGN front gabled bungalow		30. FOUNDATION MATERIAL concrete	
9. COORDINATES LAT LONG		19. ARCHITECT OR ENGINEER		31. WALL CONSTRUCTION brick	
10. SITE( ) BUILDING(x)		20. CONTRACTOR OR BUILDER O. J. Ferguson		32. ROOF TYPE & MATERIAL gable/asph. shingles	
11. ON NATIONAL REGISTER YES( ) NO()		21. ORIGINAL USE, IF APPARENT residence		33. NO. OF BAYS wdw FRONT SIDE	
12. IS IT ELIGIBLE YES( ) NO()		22. PRESENT USE residence		34. WALL TREATMENT stretcher	
13. PART OF ESTAB. DISTRICT YES( ) NO(x)		23. OWNERSHIP PUBLIC ( ) PRIVATE (x)		35. PLAN SHAPE square	
14. DISTRICT POTENTIAL YES(x) NO()		24. OWNER'S NAME AND ADDRESS IF KNOWN Henry D. Gaines 308 High Fredericktown		36. CHANGES ADDITION( ) (EXPLAIN IN ALTERED NO.42) MOVED ( )	
15. NAME OF ESTABLISHED DISTRICT		25. OPEN TO PUBLIC YES( ) NO (x)		37. CONDITION INTERIOR EXTERIOR good	
16. LOCAL CONTACT PERSON OR ORGANIZATION  H. & L. C.		26. OTHER SURVEY IN WHICH INCLUDED		38. PRESERVATION UNDERWAY YES( ) NO(x)	
17. FURTHER DESCRIPTION OF IMPORTANT FEATURES		27. PHOTO MUST BE PROVIDED		39. ENDANGERED BY WHAT YES( ) NO(x)	
18. HISTORY AND SIGNIFICANCE Houses located at 310, 312 High and 416 Newberry were built between 1946 and 1949 by 3 carpenters - John Ammon, Mr. Fox and Sidney Stokes under contract for O. J. Ferguson. These were built after the 16 "mining houses" on the same block.		40. VISIBLE FROM PUBLIC ROAD YES(x) NO()		41. DISTANCE FORM AND FRONTAGE ON ROAD	
19. DESCRIPTION OF ENVIRONMENT AND OUTBUILDINGS  Attached carport on south side of house.		42. SOURCES OF INFORMATION Jr. and Leota Reagan, 7-5-88. Assessors office. Mr. Gaines.		43. PREPARED BY Jean Roed	
44. RETURN THIS FORM WHEN COMPLETED TO: IF ADDITIONAL SPACE IS NEEDED, ATTACH SEPARATE SHEET(S) TO THIS FORM		45. OFFICE OF HISTORIC PRESERVATION P.O. BOX 176 JEFFERSON CITY, MISSOURI 65102		46. ORGANIZATION H. & L. C.	
47. DATE 4-1988		48. REVISION DATE(S)			



# MISSOURI OFFICE OF HISTORIC PRESERVATION ARCHITECTURAL/HISTORIC INVENTORY SURVEY FORM

M-12

1. NO.		4. PRESENT LOCAL NAME(S) OR DESIGNATION(S) Robert Whitener	
2. COUNTY Madison		5. OTHER NAME(S)	
3. LOCATION OF NEGATIVES			
6. SPECIFIC LEGAL LOCATION TOWNSHIP 33N RANGE 7E SECTION 8 IF CITY OR TOWN, STREET ADDRESS 310 High Street		16. THEMATIC CATEGORY	
7. CITY OR TOWN IF RURAL, VICINITY Fredericktown		17. DATE(S) OR PERIOD 1948	
8. DESCRIPTION OF LOCATION 		18. STYLE OR DESIGN side gable bungalow	
9. COORDINATES LAT LONG		19. ARCHITECT OR ENGINEER	
10. SITE( ) BUILDING(x) STRUCTURE( ) OBJECT( )		20. CONTRACTOR OR BUILDER O. J. Ferguson	
11. ON NATIONAL REGISTER YES( ) NO( )		21. ORIGINAL USE, IF APPARENT residence	
12. IS IT ELIGIBLE YES( ) NO( )		22. PRESENT USE residence	
13. PART OF ESTAB. DISTRICT YES( ) NO(x)		23. OWNERSHIP PUBLIC ( ) PRIVATE (x)	
14. DISTRICT POTENTIAL YES(x) NO( )		24. OWNER'S NAME AND ADDRESS IF KNOWN Robert Whitener 310 High Fredericktown	
15. NAME OF ESTABLISHED DISTRICT		25. OPEN TO PUBLIC YES( ) NO(x)	
42. FURTHER DESCRIPTION OF IMPORTANT FEATURES		26. LOCAL CONTACT PERSON OR ORGANIZATION H. & L. C.	
		27. OTHER SURVEY IN WHICH INCLUDED	
43. HISTORY AND SIGNIFICANCE Housed located at 310, 312 High and 416 Newberry were built between 1946 and 1949 by 3 carpenters - John Ammon, Mr. Fox and Sidney Stokes under contract for O. J. Ferguson. These were built after the 16 "mining houses" on the same block.		28. NO. OF STORIES 1	
44. DESCRIPTION OF ENVIRONMENT AND OUTBUILDINGS		29. BASEMENT YES(x) NO( )	
		30. FOUNDATION MATERIAL concrete	
		31. WALL CONSTRUCTION brick	
		32. ROOF TYPE & MATERIAL gable/asph. shingles	
		33. NO. OF BAYS dwwww FRONT SIDE	
		34. WALL TREATMENT stretcher	
		35. PLAN SHAPE rectangle	
		36. CHANGES ADDITION( ) (EXPLAIN IN ALTERED NO.42) MOVED ( )	
		37. CONDITION INTERIOR EXTERIOR good	
		38. PRESERVATION UNDERWAY YES( ) NO(x)	
		39. ENDANGERED BY WHAT YES( ) NO(x)	
		40. VISIBLE FROM PUBLIC ROAD YES(x) NO( )	
		41. DISTANCE FORM AND FRONTAGE ON ROAD	
		PHOTO MUST BE PROVIDED	
45. SOURCES OF INFORMATION Jr. and Leota Reagan 7-5-88. Assessors office. Mr. Robert Whitener		46. PREPARED BY Jean Roed	
RETURN THIS FORM WHEN COMPLETED TO: OFFICE OF HISTORIC PRESERVATION IF ADDITIONAL SPACE IS NEEDED, ATTACH SEPARATE SHEET(S) TO THIS FORM		47. ORGANIZATION H. & L. C.	
		48. DATE 4-1988	
		49. REVISION DATE(S)	





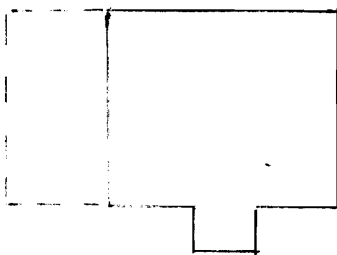


# MISSOURI OFFICE OF HISTORIC PRESERVATION

## ARCHITECTURAL/HISTORIC INVENTORY SURVEY FORM

M-13

1. NO.	4. PRESENT LOCAL NAME(S) OR DESIGNATION(S) Mrs. Dora Grady
2. COUNTY <u>Madison</u>	5. OTHER NAME(S)
3. LOCATION OF NEGATIVES	

6. SPECIFIC LEGAL LOCATION TOWNSHIP 33N RANGE 7E SECTION 8 IF CITY OR TOWN, STREET ADDRESS  312 High Street	16. THEMATIC CATEGORY	28. NO. OF STORIES 1
7. CITY OR TOWN IF RURAL, VICINITY Fredericktown	17. DATE(S) OR PERIOD 1948	29. BASEMENT YES( ) NO( )
8. DESCRIPTION OF LOCATION  	18. STYLE OR DESIGN front gable Tudor bungalow	30. FOUNDATION MATERIAL concrete
	19. ARCHITECT OR ENGINEER	31. WALL CONSTRUCTION brick
	20. CONTRACTOR OR BUILDER O. J. Ferguson	32. ROOF TYPE & MATERIAL gable/asph. shingles
	21. ORIGINAL USE, IF APPARENT residence	33. NO. OF BAYS wdw FRONT SIDE
	22. PRESENT USE residence	34. WALL TREATMENT stretcher
	23. OWNERSHIP PUBLIC ( ) PRIVATE (x)	35. PLAN SHAPE rectangle
	24. OWNER'S NAME AND ADDRESS IF KNOWN Mrs. Dora Grady 312 High Fredericktown	36. CHANGES ADDITION( ) (EXPLAIN IN ALTERED ) NO. 42) MOVED ( )
9. COORDINATES UTM LAT LONG	25. OPEN TO PUBLIC YES( ) NO (x)	37. CONDITION INTERIOR EXTERIOR good
10. SITE( ) STRUCTURE( ) BUILDING( ) OBJECT( )	26. LOCAL CONTACT PERSON OR ORGANIZATION  H. & L. C.	38. PRESERVATION UNDERWAY YES( ) NO(x)
11. ON NATIONAL REGISTER YES( ) NO( )	27. OTHER SURVEY IN WHICH INCLUDED	39. ENDANGERED BY WHAT YES( ) NO(x)
12. IS IT ELIGIBLE YES( ) NO( )		40. VISIBLE FROM PUBLIC ROAD YES( ) NO( )
13. PART OF ESTAB. DISTRICT YES( ) NO(x)		41. DISTANCE FORM AND FRONTAGE ON ROAD
14. DISTRICT POTENTIAL YES(x) NO( )		
15. NAME OF ESTABLISHED DISTRICT		

42. FURTHER DESCRIPTION OF IMPORTANT FEATURES

PHOTO MUST

BE PROVIDED

43. HISTORY AND SIGNIFICANCE This house along with those at 308, 310 High and 410 Newberry were built between 1946-1949 by 3 carpenters - John Ammon, Mr. Fox and Sidney Stokes under contract for O. J. Ferguson. These were built after the 16 "mining houses" on the same block.

44. DESCRIPTION OF ENVIRONMENT AND OUTBUILDINGS

attached carport on south of house.

45. SOURCES OF INFORMATION Jr. and Leota Reagan, 7-5-88. Assessors office.

46. PREPARED BY  
Jean Roed

47. ORGANIZATION  
H. & L. C.

RETURN THIS FORM WHEN COMPLETED TO: OFFICE OF HISTORIC PRESERVATION  
IF ADDITIONAL SPACE IS NEEDED, ATTACH P.O. BOX 176  
SEPARATE SHEET(S) TO THIS FORM JEFFERSON CITY, MISSOURI 65102

48. DATE 7-5-88 49. REVISION DATE(S)




# MISSOURI OFFICE OF HISTORIC PRESERVATION

## ARCHITECTURAL/HISTORIC INVENTORY SURVEY FORM

A-32

1. NO.		4. PRESENT LOCAL NAME(S) OR DESIGNATION(S)	
2. COUNTY <u>Madison</u>		5. OTHER NAME(S)	
3. LOCATION OF NEGATIVES			

6. SPECIFIC LEGAL LOCATION TOWNSHIP <u>33N</u> RANGE <u>7E</u> SECTION <u>8</u> IF CITY OR TOWN, STREET ADDRESS <u>N. Maple</u>		16. THEMATIC CATEGORY		28. NO. OF STORIES <u>1 1/2</u>	
7. CITY OR TOWN IF RURAL, VICINITY <u>Fredericktown</u>		17. DATE(S) OR PERIOD <u>1920c</u>		29. BASEMENT YES( ) NO( <u>x</u> )	
8. DESCRIPTION OF LOCATION 		18. STYLE OR DESIGN <u>front gable folk</u>		30. FOUNDATION MATERIAL <u>brick/cement block</u>	
		19. ARCHITECT OR ENGINEER		31. WALL CONSTRUCTION <u>wood</u>	
		20. CONTRACTOR OR BUILDER		32. ROOF TYPE & MATERIAL <u>high gable/metal</u>	
		21. ORIGINAL USE, IF APPARENT <u>residence</u>		33. NO. OF BAYS <u>wdw, w</u> FRONT SIDE	
		22. PRESENT USE <u>abandoned</u>		34. WALL TREATMENT <u>asphalt brick siding</u>	
		23. OWNERSHIP PUBLIC ( ) PRIVATE ( <u>x</u> )		35. PLAN SHAPE <u>square</u>	
		24. OWNER'S NAME AND ADDRESS IF KNOWN <u>unknown</u>		36. CHANGES ADDITION( ) (EXPLAIN IN ALTERED ) NO. 42) MOVED ( )	
9. COORDINATES UTM LAT LONG		25. OPEN TO PUBLIC YES( ) NO ( <u>x</u> )		37. CONDITION INTERIOR <u>poor</u> EXTERIOR <u>poor</u>	
10. SITE( ) BUILDING( <u>x</u> ) STRUCTURE( ) OBJECT( )		26. LOCAL CONTACT PERSON OR ORGANIZATION <u>H. &amp; L. C.</u>		38. PRESERVATION UNDERWAY YES( ) NO( <u>x</u> )	
11. ON NATIONAL REGISTER YES( ) NO( )		27. OTHER SURVEY IN WHICH INCLUDED		39. ENDANGERED BY WHAT YES( <u>x</u> ) NO( ) <u>neglect</u>	
12. IS IT ELIGIBLE YES( ) NO( )				40. VISIBLE FROM PUBLIC ROAD YES( <u>x</u> ) NO( )	
13. PART OF ESTAB. DISTRICT YES( ) NO( <u>x</u> )				41. DISTANCE FORM AND FRONTAGE ON ROAD	
14. DISTRICT POTENTIAL YES( <u>x</u> ) NO( )					
15. NAME OF ESTABLISHED DISTRICT					

42. FURTHER DESCRIPTION OF IMPORTANT FEATURES Structure has 2/2 sash downstairs with 4/4 upstairs. There appears to be ship lap siding under the asphalt red brick. Has a porch across the front with a (cont. page)		PHOTO MUST BE PROVIDED	
43. HISTORY AND SIGNIFICANCE Local history shows little knowledge of this house. It is remembered as a structure that had a great deal of turnover in tenants dating back to the late 1920's.			
44. DESCRIPTION OF ENVIRONMENT AND OUTBUILDINGS Structure is dilapidated, subject to frequent flooding due to being in the flood plain.			
45. SOURCES OF INFORMATION Sanborn Map 1927. Oral interviews with George Knott and Bascom Revelle, 6/22/88 and Ruth Skaggs, 6/29/88.		46. PREPARED BY <u>Denis Moore</u>	
		47. ORGANIZATION <u>H. &amp; L. C.</u>	
RETURN THIS FORM WHEN COMPLETED TO: OFFICE OF HISTORIC PRESERVATION IF ADDITIONAL SPACE IS NEEDED, ATTACH SEPARATE SHEET(S) TO THIS FORM		48. DATE <u>7-2-88</u>	
		49. REVISION DATE(S)	

42. shed roof with roll roofing. Front door is panel with 3 lights in the top half. Center chimney at gable peak. Part of corrugated roof is turned up exposing shingle lathe.






# MISSOURI OFFICE OF HISTORIC PRESERVATION ARCHITECTURAL/HISTORIC INVENTORY SURVEY FORM

A-31

1. NO.		4. PRESENT LOCAL NAME(S) OR DESIGNATION(S) Berry House	
2. COUNTY Madison		5. OTHER NAME(S) Erwin House	
3. LOCATION OF NEGATIVES			

6. SPECIFIC LEGAL LOCATION TOWNSHIP 33N RANGE 7E SECTION 8 IF CITY OR TOWN, STREET ADDRESS N. Maple		16. THEMATIC CATEGORY		28. NO. OF STORIES 2	
7. CITY OR TOWN IF RURAL, VICINITY Fredericktown		17. DATE(S) OR PERIOD 1920		29. BASEMENT YES( ) NO (x)	
8. DESCRIPTION OF LOCATION  N. Maple		18. STYLE OR DESIGN I House		30. FOUNDATION MATERIAL rock/concrete	
		19. ARCHITECT OR ENGINEER		31. WALL CONSTRUCTION wood frame	
		20. CONTRACTOR OR BUILDER		32. ROOF TYPE & MATERIAL gable/asphalt shingles	
		21. ORIGINAL USE, IF APPARENT residence		33. NO. OF BAYS wdw, ww FRONT SIDE	
		22. PRESENT USE residence		34. WALL TREATMENT wood ship lap siding	
		23. OWNERSHIP PUBLIC ( ) PRIVATE (x)		35. PLAN SHAPE rectangular	
		24. OWNER'S NAME AND ADDRESS IF KNOWN Mrs. Felix Berry 200 N. Maple Fredericktown		36. CHANGES ADDITION( ) (EXPLAIN IN ALTERED & NO. 42) MOVED ( )	
9. COORDINATES UTM LAT LONG		25. OPEN TO PUBLIC YES( ) NO (x)		37. CONDITION INTERIOR good EXTERIOR good	
10. SITE( ) BUILDING(x) STRUCTURE( ) OBJECT( )		26. LOCAL CONTACT PERSON OR ORGANIZATION H. & L. C.		38. PRESERVATION UNDERWAY YES( ) NO(x)	
11. ON NATIONAL REGISTER YES( ) NO( )		27. OTHER SURVEY IN WHICH INCLUDED		39. ENDANGERED BY WHAT YES( ) NO(x)	
12. IS IT ELIGIBLE YES( ) NO( )				40. VISIBLE FROM PUBLIC ROAD YES(x) NO( )	
13. PART OF ESTAB. DISTRICT YES( ) NO(x)				41. DISTANCE FORM AND FRONTAGE ON ROAD	
14. DISTRICT POTENTIAL YES(x) NO( )					
15. NAME OF ESTABLISHED DISTRICT					

42. FURTHER DESCRIPTION OF IMPORTANT FEATURES Structure has an open porch with a gabled roof supported by iron posts. Picture window with sidelight on right and a 2/2 sash on left with horizontal mullions.  
(cont. page)

43. HISTORY AND SIGNIFICANCE Owned by Jim Erwin in the 1920's and 1930's. Jim was a truck farmer and did timber work in his early days. Did WPA work when older. His brother, Alfred Erwin and his son, Everett purchased the home after W W II, living there when Truman fired McArthur. Assessors records give date of 1920, however, local lore indicates the house  
(cont. page)

44. DESCRIPTION OF ENVIRONMENT AND OUTBUILDINGS Structure in flood plain. Lot is surrounded by a cyclone fence.

45. SOURCES OF INFORMATION Sanborn Map 1927. Assessors office. Oral interviews with George Knott and Bascom Revelle 6/20/88.

46. PREPARED BY  
Denis Moore

47. ORGANIZATION  
H. & L. C.

48. DATE  
7-2-88

49. REVISION  
DATE(S)

RETURN THIS FORM WHEN COMPLETED TO: OFFICE OF HISTORIC PRESERVATION  
IF ADDITIONAL SPACE IS NEEDED, ATTACH SEPARATE SHEET(S) TO THIS FORM  
P.O. BOX 176  
JEFFERSON CITY, MISSOURI 65102


A-3) Continuation Page

42. Upstairs traditional 2/2 windows. Center chimney, single flue with corbeled ornamentation. Porch floor is concrete slab on cement blocks.
43. is much older.



# MISSOURI OFFICE OF HISTORIC PRESERVATION ARCHITECTURAL/HISTORIC INVENTORY SURVEY FORM

D-3

1. NO.		4. PRESENT LOCAL NAME(S) OR DESIGNATION(S) Southwestern Bell Telephone Company	
2. COUNTY Madison		5. OTHER NAME(S)	
3. LOCATION OF NEGATIVES			
6. SPECIFIC LEGAL LOCATION TOWNSHIP 33N RANGE 7E SECTION 8 IF CITY OR TOWN, STREET ADDRESS 116 N. Maple		16. THEMATIC CATEGORY	
7. CITY OR TOWN IF RURAL, VICINITY Fredericktown		17. DATE(S) OR PERIOD 1980c	
8. DESCRIPTION OF LOCATION  N. maple		18. STYLE OR DESIGN commercial	
		19. ARCHITECT OR ENGINEER	
		20. CONTRACTOR OR BUILDER	
		21. ORIGINAL USE, IF APPARENT telephone office	
		22. PRESENT USE telephone maintenance office	
		23. OWNERSHIP PUBLIC ( ) PRIVATE (x)	
		24. OWNER'S NAME AND ADDRESS IF KNOWN Southwestern Bell 116 N. Maple, Fredericktown	
9. COORDINATES UTM LAT LONG		25. OPEN TO PUBLIC YES ( ) NO (x)	
10. SITE ( ) BUILDING (x) STRUCTURE ( ) OBJECT ( )		26. LOCAL CONTACT PERSON OR ORGANIZATION H. & L. C.	
11. ON NATIONAL REGISTER YES ( ) NO ( )		27. OTHER SURVEY IN WHICH INCLUDED	
12. IS IT ELIGIBLE YES ( ) NO ( )			
13. PART OF ESTAB. DISTRICT YES ( ) NO ( )		40. VISIBLE FROM PUBLIC ROAD YES (x) NO ( )	
14. DISTRICT POTENTIAL YES (x) NO ( )		41. DISTANCE FORM AND FRONTAGE ON ROAD	
15. NAME OF ESTABLISHED DISTRICT			
42. FURTHER DESCRIPTION OF IMPORTANT FEATURES		PHOTO MUST BE PROVIDED	

43. HISTORY AND SIGNIFICANCE

This is considered a non-contributing structure.

44. DESCRIPTION OF ENVIRONMENT AND OUTBUILDINGS

Borders the central business district.

45. SOURCES OF INFORMATION Personal knowledge of surveyor.

46. PREPARED BY  
John Paul Skaggs

47. ORGANIZATION  
H. & L. C.

RETURN THIS FORM WHEN COMPLETED TO: OFFICE OF HISTORIC PRESERVATION  
IF ADDITIONAL SPACE IS NEEDED, ATTACH P.O. BOX 176  
SEPARATE SHEET(S) TO THIS FORM JEFFERSON CITY, MISSOURI 65102

48. DATE 4-20-88 49. REVISION DATE(S)

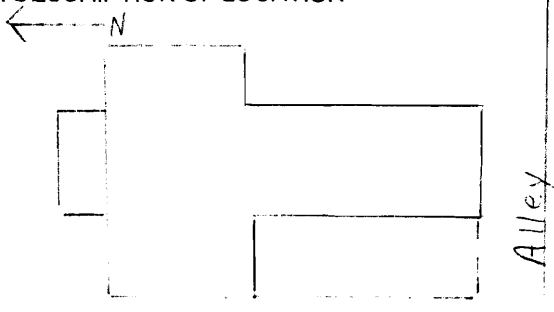




# MISSOURI OFFICE OF HISTORIC PRESERVATION

## ARCHITECTURAL/HISTORIC INVENTORY SURVEY FORM

A-30

1. NO.		4. PRESENT LOCAL NAME(S) OR DESIGNATION(S) Frazier House	
2. COUNTY Madison		5. OTHER NAME(S) Wagner House, Brooks House	
3. LOCATION OF NEGATIVES			
6. SPECIFIC LEGAL LOCATION TOWNSHIP 33N RANGE 7E SECTION 8 IF CITY OR TOWN, STREET ADDRESS 124 N. Maple		16. THEMATIC CATEGORY	
7. CITY OR TOWN IF RURAL, VICINITY Fredericktown		17. DATE(S) OR PERIOD 1886c	
8. DESCRIPTION OF LOCATION  N. Maple		18. STYLE OR DESIGN modified bungalow	
9. COORDINATES LAT LONG		19. ARCHITECT OR ENGINEER	
10. SITE( ) BUILDING(x) STRUCTURE( ) OBJECT( )		20. CONTRACTOR OR BUILDER	
11. ON NATIONAL REGISTER YES( ) NO( )		21. ORIGINAL USE, IF APPARENT residence	
12. IS IT ELIGIBLE YES( ) NO( )		22. PRESENT USE residence	
13. PART OF ESTAB. DISTRICT YES( ) NO(x)		23. OWNERSHIP PUBLIC ( ) PRIVATE (x)	
14. DISTRICT POTENTIAL YES(x) NO( )		24. OWNER'S NAME AND ADDRESS IF KNOWN Mark Frazier Rt. 2, Box 726 Fredericktown	
15. NAME OF ESTABLISHED DISTRICT		25. OPEN TO PUBLIC YES( ) NO (x)	
		26. LOCAL CONTACT PERSON OR ORGANIZATION H. & L. C.	
		27. OTHER SURVEY IN WHICH INCLUDED	
42. FURTHER DESCRIPTION OF IMPORTANT FEATURES Structure has 6/1 sash down-stairs. Each window has been filled in with plywood to accomodate undersized aluminum storm windows. Upstairs is a single sash (cont. page)		28. NO. OF STORIES 1 1/2	
		29. BASEMENT YES(x) NO ( )	
		30. FOUNDATION MATERIAL concrete	
		31. WALL CONSTRUCTION frame	
		32. ROOF TYPE & MATERIAL med. gable/asphalt shingles	
		33. NO. OF BAYS wwwdw, w FRONT SIDE	
		34. WALL TREATMENT stucco	
		35. PLAN SHAPE irregular	
		36. CHANGES ADDITION( ) (EXPLAIN IN ALTERED NO. 42) MOVED ( )	
		37. CONDITION INTERIOR EXTERIOR fair	
		38. PRESERVATION UNDERWAY YES( ) NO(x)	
		39. ENDANGERED BY WHAT YES( ) NO(x)	
		40. VISIBLE FROM PUBLIC ROAD YES(x) NO( )	
		41. DISTANCE FORM AND FRONTAGE ON ROAD	
43. HISTORY AND SIGNIFICANCE Structure exists at this site as early as 1886-1893. 1900 Sanborn Map shows structure with current configuration. Mr. Marvin Brooks, who delivered bread to various stores for different bread companies, lived here in the 1930's.		PHOTO MUST BE PROVIDED	
44. DESCRIPTION OF ENVIRONMENT AND OUTBUILDINGS Corner site fronting Maple with alley on south side. Located in flood plain and just down from Central Business District.			
45. SOURCES OF INFORMATION Sanborn Map 1886, 1893, 1900, 1908, 1914, 1927. Interviews with George Knott, 7/2/88		46. PREPARED BY Denis Moore	
47. ORGANIZATION H. & L. C.		48. DATE 7-2-88	
49. REVISION DATE(S)			

RETURN THIS FORM WHEN COMPLETED TO: OFFICE OF HISTORIC PRESERVATION  
IF ADDITIONAL SPACE IS NEEDED, ATTACH SEPARATE SHEET(S) TO THIS FORM  
P.O. BOX 176  
JEFFERSON CITY, MISSOURI 65102

42. with 6 panes of glass. The front door is 6 panel with sidelights. Fascia is plain with craftsman brackets. The soffet is tongue and groove bead board. 2 chimneys, single flue at each end. Southern flue added at later date as indicated by partially exposed covered windows. Craftsman style porch.



# MISSOURI OFFICE OF HISTORIC PRESERVATION

## ARCHITECTURAL/HISTORIC INVENTORY SURVEY FORM

D-2


1. NO.		4. PRESENT LOCAL NAME(S) OR DESIGNATION(S) Harry Waggoner	
2. COUNTY Madison		5. OTHER NAME(S) Underringer Farm House	
3. LOCATION OF NEGATIVES			
6. SPECIFIC LEGAL LOCATION TOWNSHIP 33N RANGE 7E SECTION 8 IF CITY OR TOWN, STREET ADDRESS 200 N. Maple C.		16. THEMATIC CATEGORY	
7. CITY OR TOWN IF RURAL, VICINITY Fredericktown		17. DATE(S) OR PERIOD 1900c	
8. DESCRIPTION OF LOCATION 		18. STYLE OR DESIGN Eastlake I House	
9. COORDINATES LAT LONG		19. ARCHITECT OR ENGINEER	
10. SITE( ) BUILDING(x)		20. CONTRACTOR OR BUILDER	
11. ON NATIONAL REGISTER YES( ) NO( )		21. ORIGINAL USE, IF APPARENT residence	
12. IS IT ELIGIBLE YES( ) NO( )		22. PRESENT USE residence	
13. PART OF ESTAB. DISTRICT YES( ) NO(x)		23. OWNERSHIP PUBLIC ( ) PRIVATE (x)	
14. DISTRICT POTENTIAL YES(x) NO( )		24. OWNER'S NAME AND ADDRESS IF KNOWN Harry Waggoner 200 N. Maple Fredericktown	
15. NAME OF ESTABLISHED DISTRICT		25. OPEN TO PUBLIC YES( ) NO (x)	
42. FURTHER DESCRIPTION OF IMPORTANT FEATURES Foundation is natural stone (cut). Two story small front porch. Interesting brick design on south chimney in the back of building. (cont. page)		26. LOCAL CONTACT PERSON OR ORGANIZATION H. & L. C.	
43. HISTORY AND SIGNIFICANCE Old family farm house near where one legal hanging and one lynching took place. Underringer had a thresher (steam powered) and was a farmer. This is part of the farmstead. Although the house is old not much seems to be known about the family. More research is anticipated on this building.		27. OTHER SURVEY IN WHICH INCLUDED	
44. DESCRIPTION OF ENVIRONMENT AND OUTBUILDINGS Outbuildings are in poor condition. One was a small milking parlor for the Healthway Dairy. Barn had been remodeled for use as a dairy barn. Barn still stands but is not part of the same property. Borders central business district.		28. NO. OF STORIES 2	
45. SOURCES OF INFORMATION Sanborn Maps 1900, 1908, 1914, 1927. Personal knowledge of John Paul Skaggs. 3-23-88.		29. BASEMENT YES(x) NO ( )	
46. PREPARED BY John Paul Skaggs		30. FOUNDATION MATERIAL stone	
47. ORGANIZATION H. & L. C.		31. WALL CONSTRUCTION frame	
48. DATE 3-23-88		32. ROOF TYPE & MATERIAL gable/asphalt shingle	
49. REVISION DATE(S)		33. NO. OF BAYS (cont. page) FRONT SIDE	
RETURN THIS FORM WHEN COMPLETED TO: IF ADDITIONAL SPACE IS NEEDED, ATTACH SEPARATE SHEET(S) TO THIS FORM		34. WALL TREATMENT weatherboard	
OFFICE OF HISTORIC PRESERVATION P.O. BOX 176 JEFFERSON CITY, MISSOURI 65102		35. PLAN SHAPE T	
		36. CHANGES (EXPLAIN IN NO. 42) ADDITION( ) ALTERED ( ) MOVED ( )	
		37. CONDITION INTERIOR EXTERIOR poor	
		38. PRESERVATION UNDERWAY YES( ) NO(x)	
		39. ENDANGERED BY WHAT YES( ) NO(x)	
		40. VISIBLE FROM PUBLIC ROAD YES(x) NO( )	
		41. DISTANCE FORM AND FRONTAGE ON ROAD	

PHOTO MUST

BE PROVIDED

200 North Maple  
Continuation Page

33. wwdww, wwdww
42. 1900 Sanborn Map shows building to be rectangular. 1908 Sanborn shows the added T with porches. Front porch has been altered, i.e. no gingerbread. Bottom entrance has been blocked with plywood. Size would indicate original entrance had sidelights. Decorative shingles on end gables.






# MISSOURI OFFICE OF HISTORIC PRESERVATION

## ARCHITECTURAL/HISTORIC INVENTORY SURVEY FORM

D-1

1. NO.		4. PRESENT LOCAL NAME(S) OR DESIGNATION(S) Underriner Barn	
2. COUNTY Madison		5. OTHER NAME(S)	
3. LOCATION OF NEGATIVES			
6. SPECIFIC LEGAL LOCATION TOWNSHIP 33N RANGE 7E SECTION 8 IF CITY OR TOWN, STREET ADDRESS 200 N. Maple		16. THEMATIC CATEGORY	
7. CITY OR TOWN IF RURAL, VICINITY Fredericktown, MO.		17. DATE(S) OR PERIOD 1910c	
8. DESCRIPTION OF LOCATION  No map		18. STYLE OR DESIGN Gambrel roof barn	
		19. ARCHITECT OR ENGINEER	
		20. CONTRACTOR OR BUILDER	
		21. ORIGINAL USE, IF APPARENT Barn	
		22. PRESENT USE Vacant barn	
		23. OWNERSHIP PUBLIC <input type="checkbox"/> PRIVATE <input checked="" type="checkbox"/>	
		24. OWNER'S NAME AND ADDRESS IF KNOWN H. Waggoner 200 N. Maple Fredericktown	
9. COORDINATES LAT LONG UTM		25. OPEN TO PUBLIC YES <input type="checkbox"/> NO <input checked="" type="checkbox"/>	
10. SITE <input type="checkbox"/> BUILDING <input checked="" type="checkbox"/> STRUCTURE <input type="checkbox"/> OBJECT <input checked="" type="checkbox"/>		26. LOCAL CONTACT PERSON OR ORGANIZATION H. & L. Comm.	
11. ON NATIONAL REGISTER YES <input type="checkbox"/> NO <input checked="" type="checkbox"/>		27. OTHER SURVEY IN WHICH INCLUDED	
12. IS IT ELIGIBLE YES <input type="checkbox"/> NO <input checked="" type="checkbox"/>			
13. PART OF ESTAB. DISTRICT YES <input type="checkbox"/> NO <input checked="" type="checkbox"/>			
14. DISTRICT POTENTIAL YES <input checked="" type="checkbox"/> NO <input type="checkbox"/>			
15. NAME OF ESTABLISHED DISTRICT			
42. FURTHER DESCRIPTION OF IMPORTANT FEATURES Eaves have decorative asphalt shingles with 2 lowered vents.		28. NO. OF STORIES 2	
		29. BASEMENT YES <input type="checkbox"/> NO <input checked="" type="checkbox"/>	
		30. FOUNDATION MATERIAL Rock	
		31. WALL CONSTRUCTION Concrete Blocks	
		32. ROOF TYPE & MATERIAL Gambrel roof	
		33. NO. OF BAYS DD, D. FRONT SIDE	
		34. WALL TREATMENT Concrete	
		35. PLAN SHAPE rectangle	
		36. CHANGES ADDITION( ) (EXPLAIN IN NO. 42) ALTERED( ) MOVED( )	
		37. CONDITION INTERIOR EXTERIOR poor	
		38. PRESERVATION UNDERWAY YES <input type="checkbox"/> NO <input checked="" type="checkbox"/>	
		39. ENDANGERED BY WHAT YES <input checked="" type="checkbox"/> NO <input type="checkbox"/> No Maintenance	
		40. VISIBLE FROM PUBLIC ROAD YES <input checked="" type="checkbox"/> NO <input type="checkbox"/>	
		41. DISTANCE FROM AND FRONTAGE ON ROAD	
43. HISTORY AND SIGNIFICANCE Barn belonged to Underriner Property. They had a large dairy herd. This was their dairy barn. Only barn in survey area. Within 2 blocks of Court House.		PHOTO MUST BE PROVIDED	
44. DESCRIPTION OF ENVIRONMENT AND OUTBUILDINGS Located in or near Saline Creek flood plain.			
45. SOURCES OF INFORMATION Rath and J. P. Skaggs. 6-15-88. Sanborn Maps 1900, 1908, 1914, 1927. Lucina Kassabaum.		46. PREPARED BY John Paul Skaggs	
RETURN THIS FORM WHEN COMPLETED TO: OFFICE OF HISTORIC PRESERVATION IF ADDITIONAL SPACE IS NEEDED, ATTACH SEPARATE SHEET(S) TO THIS FORM		47. ORGANIZATION H. & L. C.	
P.O. BOX 176 JEFFERSON CITY, MISSOURI 65102		48. DATE 6-15-88	
		49. REVISION DATE(S)	



# MISSOURI OFFICE OF HISTORIC PRESERVATION ARCHITECTURAL/HISTORIC INVENTORY SURVEY FORM

F-21

1. NO.		4. PRESENT LOCAL NAME(S) OR DESIGNATION(S) B. Rehkop	
2. COUNTY Madison		5. OTHER NAME(S)	
3. LOCATION OF NEGATIVES			

6. SPECIFIC LEGAL LOCATION TOWNSHIP <u>33N</u> RANGE <u>7E</u> SECTION <u>8</u> IF CITY OR TOWN, STREET ADDRESS 104 South Maple	16. THEMATIC CATEGORY	28. NO. OF STORIES <u>1</u>
7. CITY OR TOWN IF RURAL, VICINITY Fredericktown, MO 63645	17. DATE(S) OR PERIOD 1905c	29. BASEMENT YES( ) NO( <u>x</u> )
8. DESCRIPTION OF LOCATION  <div style="border: 1px solid black; width: 150px; height: 80px; margin: 10px auto;"></div> <p style="text-align: center; margin-top: 10px;">SOUTH MAPLE</p>	18. STYLE OR DESIGN craftsman	30. FOUNDATION MATERIAL rough irregular stone
	19. ARCHITECT OR ENGINEER	31. WALL CONSTRUCTION framed
	20. CONTRACTOR OR BUILDER	32. ROOF TYPE & MATERIAL gable-asbestos shingle
	21. ORIGINAL USE, IF APPARENT residence	33. NO. OF BAYS WDW FRONT SIDE
	22. PRESENT USE rent house	34. WALL TREATMENT clapboard covered with aluminum siding
9. COORDINATES LAT LONG UTM	23. OWNERSHIP PUBLIC PRIVATE ( <u>x</u> )	35. PLAN SHAPE L
10. SITE( ) BUILDING( <u>x</u> ) STRUCTURE( ) OBJECT( )	24. OWNER'S NAME AND ADDRESS IF KNOWN B. Rehkop 104 S. Maple Fredericktown	36. CHANGES ADDITION( ) (EXPLAIN IN NO. 42) ALTERED( ) MOVED( )
11. ON NATIONAL REGISTER YES( ) NO( <u>x</u> )	25. OPEN TO PUBLIC YES( ) NO( <u>x</u> )	37. CONDITION INTERIOR EXTERIOR <u>poor</u>
12. IS IT ELIGIBLE YES( ) NO( <u>x</u> )	26. LOCAL CONTACT PERSON OR ORGANIZATION H & L Comm	38. PRESERVATION UNDERWAY YES( ) NO( <u>x</u> )
13. PART OF ESTAB. DISTRICT YES( ) NO( <u>x</u> )	27. OTHER SURVEY IN WHICH INCLUDED	39. ENDANGERED BY WHAT YES( ) NO( <u>x</u> )
14. DISTRICT POTENTIAL YES( <u>x</u> ) NO( )		40. VISIBLE FROM PUBLIC ROAD YES( <u>x</u> ) NO( )
15. NAME OF ESTABLISHED DISTRICT		41. DISTANCE FORM AND FRONTAGE ON ROAD

42. FURTHER DESCRIPTION OF IMPORTANT FEATURES Porch suggests craftsman style with 3 large columns and porch overhand. It has a dormer with 3 small windows. 1 chimney off-centered on roof.	PHOTO MUST <div style="border: 1px solid black; width: 100px; height: 100px; margin: 0 auto; transform: rotate(45deg); transform-origin: center;"></div> BE PROVIDED
--	---

43. HISTORY AND SIGNIFICANCE Dr. Higdon lived in this house. He had an office on the 2nd floor of a building located where the City Hall is. Dr. Higdon's son, Floyd, married Almeda McFarland and lives in Ironton, MO.

44. DESCRIPTION OF ENVIRONMENT AND OUTBUILDINGS Portable storage shed in rear

45. SOURCES OF INFORMATION Lillian Lacey, Lucina Rossabaum 1987 Community Directory Sanborn Maps 1914, 1927	46. PREPARED BY Kathleen Broussard
RETURN THIS FORM WHEN COMPLETED TO: OFFICE OF HISTORIC PRESERVATION IF ADDITIONAL SPACE IS NEEDED, ATTACH P.O. BOX 176 SEPARATE SHEET(S) TO THIS FORM JEFFERSON CITY, MISSOURI 65102	47. ORGANIZATION H & L Comm
	48. DATE 3/4/88
	49. REVISION DATE(S)



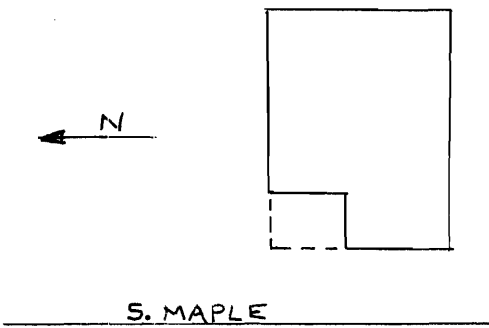




# MISSOURI OFFICE OF HISTORIC PRESERVATION ARCHITECTURAL/HISTORIC INVENTORY SURVEY FORM

B-7

1. NO.		4. PRESENT LOCAL NAME(S) OR DESIGNATION(S) Gus Wagner	
2. COUNTY Madison		5. OTHER NAME(S)	
3. LOCATION OF NEGATIVES			

6. SPECIFIC LEGAL LOCATION TOWNSHIP 33 RANGE 7E SECTION 8 IF CITY OR TOWN, STREET ADDRESS  107 S. Maple	16. THEMATIC CATEGORY  17. DATE(S) OR PERIOD 1920c	28. NO. OF STORIES 1 29. BASEMENT YES(x) NO ( ) 30. FOUNDATION MATERIAL rock/concrete 31. WALL CONSTRUCTION brick 32. ROOF TYPE & MATERIAL gable/comp. shingles 33. NO. OF BAYS wdww FRONT SIDE 34. WALL TREATMENT flemish bond 35. PLAN SHAPE rectangle
7. CITY OR TOWN IF RURAL, VICINITY Fredericktown	18. STYLE OR DESIGN craftsman 19. ARCHITECT OR ENGINEER  20. CONTRACTOR OR BUILDER  21. ORIGINAL USE, IF APPARENT residence 22. PRESENT USE residence 23. OWNERSHIP PUBLIC ( ) PRIVATE (x)	36. CHANGES ADDITION( ) (EXPLAIN IN ALTERED { } NO.42) MOVED { }
8. DESCRIPTION OF LOCATION  	24. OWNER'S NAME AND ADDRESS IF KNOWN Charles Wagner 107 S. Maple Fredericktown 25. OPEN TO PUBLIC YES( ) NO (x)	37. CONDITION INTERIOR EXTERIOR good 38. PRESERVATION UNDERWAY YES( ) NO(x)
9. COORDINATES LAT LONG UTM	26. LOCAL CONTACT PERSON OR ORGANIZATION  H. & L. C.	39. ENDANGERED BY WHAT YES( ) NO(x)
10. SITE( ) BUILDING(x) STRUCTURE( ) OBJECT( )	27. OTHER SURVEY IN WHICH INCLUDED	40. VISIBLE FROM PUBLIC ROAD YES(x) NO( )
11. ON NATIONAL REGISTER YES( ) NO( )		41. DISTANCE FORM AND FRONTAGE ON ROAD
12. IS IT ELIGIBLE YES( ) NO( )		
13. PART OF ESTAB. DISTRICT YES( ) NO(x)		
14. DISTRICT POTENTIAL YES(x) NO( )		
15. NAME OF ESTABLISHED DISTRICT		

42. FURTHER DESCRIPTION OF IMPORTANT FEATURES Double brick radiating voussoirs above windows and door. Small inset concrete open porch with modern iron railing with wood and rock corner column post. Gable end is smeared concrete.

PHOTO MUST  
BE PROVIDED

43. HISTORY AND SIGNIFICANCE 1927 Sanborn - existing structure appears. Same floor plan as we see today. No apparent history or significance can be found at this time.


44. DESCRIPTION OF ENVIRONMENT AND OUTBUILDINGS Alleyway in back of house used by occupants of West Main businesses. Shed directly behind house on other side of alley.

45. SOURCES OF INFORMATION 1927 Sanborn. Ruth Skaggs and Lucina Kassabaum 6-8-88.

46. PREPARED BY Ginny Gray  
 47. ORGANIZATION H. & L. C.

RETURN THIS FORM WHEN COMPLETED TO: OFFICE OF HISTORIC PRESERVATION  
 IF ADDITIONAL SPACE IS NEEDED, ATTACH SEPARATE SHEET(S) TO THIS FORM  
 P.O. BOX 176  
 JEFFERSON CITY, MISSOURI 65102


48. DATE 6-8-88  
 49. REVISION DATE(S)



# MISSOURI OFFICE OF HISTORIC PRESERVATION ARCHITECTURAL/HISTORIC INVENTORY SURVEY FORM

F20

1. NO.		4. PRESENT LOCAL NAME(S) OR DESIGNATION(S) Jerry Moser	
2. COUNTY Madison		5. OTHER NAME(S)	
3. LOCATION OF NEGATIVES			

6. SPECIFIC LEGAL LOCATION TOWNSHIP 33N RANGE 7E SECTION 8 IF CITY OR TOWN, STREET ADDRESS  108 South Maple	16. THEMATIC CATEGORY	28. NO. OF STORIES 1 1/2
	17. DATE(S) OR PERIOD 1918	29. BASEMENT YES(x) NO ( )
	18. STYLE OR DESIGN Craftsman	30. FOUNDATION MATERIAL 18" cement
	19. ARCHITECT OR ENGINEER	31. WALL CONSTRUCTION brick
	20. CONTRACTOR OR BUILDER Ed Perringer	32. ROOF TYPE & MATERIAL gable-asbestos shingles
7. CITY OR TOWN IF RURAL, VICINITY Fredericktown.	21. ORIGINAL USE, IF APPARENT residence	33. NO. OF BAYS WWWDWWW FRONT SIDE WW
	22. PRESENT USE residence	34. WALL TREATMENT red stretcher bond brick
	23. OWNERSHIP PUBLIC ( ) PRIVATE (x)	35. PLAN SHAPE rectangular
	24. OWNER'S NAME AND ADDRESS IF KNOWN Jerry Moser 108 S. Maple	36. CHANGES ADDITION( ) (EXPLAIN IN ALTERED { NO.42) MOVED { }
	25. OPEN TO PUBLIC YES( ) NO (x)	37. CONDITION INTERIOR EXTERIOR good
8. DESCRIPTION OF LOCATION  S. MAPLE	26. LOCAL CONTACT PERSON OR ORGANIZATION  H & L Comm	38. PRESERVATION UNDERWAY YES( ) NO(x)
	27. OTHER SURVEY IN WHICH INCLUDED	39. ENDANGERED BY WHAT YES( ) NO(x)
		40. VISIBLE FROM PUBLIC ROAD YES(x) NO( )
		41. DISTANCE FORM AND FRONTAGE ON ROAD
9. COORDINATES UTM LAT LONG	42. FURTHER DESCRIPTION OF IMPORTANT FEATURES The chimney has been roofed over. The four front windows are four over 1. The sidelights each have 2 separate sections. The wooden trim suggest the craftsman style. The foundation has three layers of brick.	
10. SITE( ) BUILDING(x) STRUCTURE( ) OBJECT( )	PHOTO MUST BE PROVIDED	
11. ON NATIONAL REGISTER YES( ) NO( )	43. HISTORY AND SIGNIFICANCE Ed Perringer built the house for his parents J.E. and Ollie Perringer. Land deed goes back to 1820. It was once owned by Madame Chavallier. Prominent owners of the lot were Blumer, Parkin, Berryman and Perringer.	
12. IS IT ELIGIBLE YES( ) NO( )		
13. PART OF ESTAB. DISTRICT YES( ) NO(x)	44. DESCRIPTION OF ENVIRONMENT AND OUTBUILDINGS 2 car garage and outhouse both bricked	
14. DISTRICT POTENTIAL YES(x) NO( )		
15. NAME OF ESTABLISHED DISTRICT		

45. SOURCES OF INFORMATION Jerry and Beth Moser, John Paul Skaggs Sanborn Maps 1927. Assess. office	46. PREPARED BY Kathleen Broussard
47. ORGANIZATION H & L Comm	48. DATE 11/14/87
49. REVISION DATE(S)	


RETURN THIS FORM WHEN COMPLETED TO: OFFICE OF HISTORIC PRESERVATION  
IF ADDITIONAL SPACE IS NEEDED, ATTACH SEPARATE SHEET(S) TO THIS FORM  
P.O. BOX 176  
JEFFERSON CITY, MISSOURI 65102



# MISSOURI OFFICE OF HISTORIC PRESERVATION

## ARCHITECTURAL/HISTORIC INVENTORY SURVEY FORM

1. NO.		4. PRESENT LOCAL NAME(S) OR DESIGNATION(S) Blanche Baker	
2. COUNTY Madison		5. OTHER NAME(S)	
3. LOCATION OF NEGATIVES			

6. SPECIFIC LEGAL LOCATION TOWNSHIP 33N RANGE 7E SECTION 8 IF CITY OR TOWN, STREET ADDRESS  109 S. Maple	16. THEMATIC CATEGORY  17. DATE(S) OR PERIOD 1900c	28. NO. OF STORIES 1  29. BASEMENT YES( ) NO( <input checked="" type="checkbox"/> )
7. CITY OR TOWN IF RURAL, VICINITY Fredericktown	18. STYLE OR DESIGN shot gun	30. FOUNDATION MATERIAL rock
8. DESCRIPTION OF LOCATION   So. maple	19. ARCHITECT OR ENGINEER	31. WALL CONSTRUCTION wood frame
	20. CONTRACTOR OR BUILDER	32. ROOF TYPE & MATERIAL gable/shingle
	21. ORIGINAL USE, IF APPARENT residence	33. NO. OF BAYS wdw FRONT SIDE
	22. PRESENT USE residence	34. WALL TREATMENT asphalt comp. siding
9. COORDINATES UTM LAT LONG	23. OWNERSHIP PUBLIC ( ) PRIVATE ( )	35. PLAN SHAPE rectangle
10. SITE( ) BUILDING( <input checked="" type="checkbox"/> ) STRUCTURE( ) OBJECT( )	24. OWNER'S NAME AND ADDRESS IF KNOWN Blanche Baker 109 S. Maple Fredericktown	36. CHANGES ADDITION( ) (EXPLAIN IN ALTERED NO.42) MOVED ( )
11. ON NATIONAL REGISTER YES( ) NO( )	25. OPEN TO PUBLIC YES( ) NO( <input checked="" type="checkbox"/> )	37. CONDITION INTERIOR EXTERIOR good
12. IS IT ELIGIBLE YES( ) NO( )	26. LOCAL CONTACT PERSON OR ORGANIZATION  H. & L. C.	38. PRESERVATION UNDERWAY YES( ) NO( <input checked="" type="checkbox"/> )
13. PART OF ESTAB. DISTRICT YES( ) NO( <input checked="" type="checkbox"/> )	27. OTHER SURVEY IN WHICH INCLUDED	39. ENDANGERED BY WHAT YES( ) NO( <input checked="" type="checkbox"/> )
14. DISTRICT POTENTIAL YES( <input checked="" type="checkbox"/> ) NO( )		40. VISIBLE FROM PUBLIC ROAD YES( <input checked="" type="checkbox"/> ) NO( )
15. NAME OF ESTABLISHED DISTRICT		41. DISTANCE FORM AND FRONTAGE ON ROAD

42. FURTHER DESCRIPTION OF IMPORTANT FEATURES Full porch with wood columns.	PHOTO MUST BE PROVIDED
---	---------------------------

43. HISTORY AND SIGNIFICANCE No history has been found on this building at this time. On the site, the 1908 Sanborn indicates a structure designated as a "marble works". On the 1914 Sanborn a "broom factory" occupies the same 1908 structure. On 1927 Sanborn the present structure appears. However indications are these may be one in the same.

(cont. page)

44. DESCRIPTION OF ENVIRONMENT AND OUTBUILDINGS Shed behind house. Alleyway is on the north of this shed. Borders central business district.	
--	--

45. SOURCES OF INFORMATION Sanborn Maps 1886, 1893, 1900, 1908, 1914, 1927. Interviews with Blanche Baker 6-6-88. Ruth Skaggs, Lucina Kassabaum 6-8-88.	46. PREPARED BY Ginny Gray
	47. ORGANIZATION H. & L. C.
48. DATE 6-8-88	49. REVISION DATE(S)

RETURN THIS FORM WHEN COMPLETED TO: OFFICE OF HISTORIC PRESERVATION  
 IF ADDITIONAL SPACE IS NEEDED, ATTACH SEPARATE SHEET(S) TO THIS FORM  
 P.O. BOX 176  
 JEFFERSON CITY, MISSOURI 65102



109 S. Maple  
B-8 Continuation Page

43. Jeff Thomas originally owned the land and probably built the house. He farmed on the land where the Madison Memorial Hospital is now. Henry and Alice Clauser owned it then and Blanche got it from them (her parents).




# MISSOURI OFFICE OF HISTORIC PRESERVATION ARCHITECTURAL/HISTORIC INVENTORY SURVEY FORM

F19

1. NO.		4. PRESENT LOCAL NAME(S) OR DESIGNATION(S) Homer McClelland	
2. COUNTY Madison		5. OTHER NAME(S)	
3. LOCATION OF NEGATIVES			

6. SPECIFIC LEGAL LOCATION TOWNSHIP <u>33N</u> RANGE <u>7E</u> SECTION <u>8</u> IF CITY OR TOWN, STREET ADDRESS 110 South Maple	16. THEMATIC CATEGORY  17. DATE(S) OR PERIOD 1900c	28. NO. OF STORIES <u>1</u> 29. BASEMENT YES( ) NO( <u>x</u> ) 30. FOUNDATION MATERIAL rock
7. CITY OR TOWN IF RURAL, VICINITY Fredericktown, MO	18. STYLE OR DESIGN bungalow	31. WALL CONSTRUCTION framed
8. DESCRIPTION OF LOCATION  S. MAPLE	19. ARCHITECT OR ENGINEER  20. CONTRACTOR OR BUILDER  21. ORIGINAL USE, IF APPARENT residence 22. PRESENT USE residence	32. ROOF TYPE & MATERIAL gable-asbestos shingles 33. NO. OF BAYS <u>WWW</u> <u>WWW</u> FRONT SIDE 34. WALL TREATMENT <u>green</u> asbestos cement shingle
9. COORDINATES <u>UTM</u> LAT LONG	23. OWNERSHIP PUBLIC ( ) PRIVATE ( <u>x</u> ) 24. OWNER'S NAME AND ADDRESS IF KNOWN Homer McClelland 220 S. Maple	35. PLAN SHAPE <u>L</u> 36. CHANGES ADDITION( ) (EXPLAIN IN ALTERED <u>NO.42</u> ) MOVED ( )
10. SITE( ) BUILDING( <u>x</u> ) STRUCTURE( ) OBJECT( )	25. OPEN TO PUBLIC YES( ) NO( <u>x</u> ) 26. LOCAL CONTACT PERSON OR ORGANIZATION H & L Comm	37. CONDITION INTERIOR EXTERIOR <u>good</u> 38. PRESERVATION UNDERWAY YES( ) NO( <u>x</u> )
11. ON NATIONAL REGISTER YES( ) NO( ) 12. IS IT ELIGIBLE YES( ) NO( )	27. OTHER SURVEY IN WHICH INCLUDED	39. ENDANGERED BY WHAT YES( ) NO( <u>x</u> ) 40. VISIBLE FROM PUBLIC ROAD YES( <u>x</u> ) NO( )
13. PART OF ESTAB. DISTRICT YES( ) NO( <u>x</u> ) 14. DISTRICT POTENTIAL YES( ) NO( <u>x</u> )		41. DISTANCE FORM AND FRONTAGE ON ROAD
15. NAME OF ESTABLISHED DISTRICT		

42. FURTHER DESCRIPTION OF IMPORTANT FEATURES Dormer in front of house. Front door has transom and sidelights. Windows and storm windows as well as screens are wooden framed.	PHOTO MUST BE PROVIDED
---	---------------------------

43. HISTORY AND SIGNIFICANCE Present owner believed the house to be very old. The house was once a 2 story building that was cut off to 1 floor and the ceiling was lowered. Arch in living room was once entrance to the 2nd floor. Prominent people who lived in house were Womack, and McDuffy.

44. DESCRIPTION OF ENVIRONMENT AND OUTBUILDINGS 1 outdoor shed. This residence is in a commercial district that borders the downtown business district.

45. SOURCES OF INFORMATION Homer McClelland, Gus Waggoner Assess. office, Sanborn 1900, 1908, 1914, 1927	46. PREPARED BY Kathleen Broussard
	47. ORGANIZATION H & L Comm

RETURN THIS FORM WHEN COMPLETED TO: IF ADDITIONAL SPACE IS NEEDED, ATTACH SEPARATE SHEET(S) TO THIS FORM	OFFICE OF HISTORIC PRESERVATION P.O. BOX 176 JEFFERSON CITY, MISSOURI 65102
--	---

48. DATE 11/10/87	49. REVISION DATE(S)
----------------------	----------------------






# MISSOURI OFFICE OF HISTORIC PRESERVATION

## ARCHITECTURAL/HISTORIC INVENTORY SURVEY FORM

B-9

1. NO.	4. PRESENT LOCAL NAME(S) OR DESIGNATION(S) Darrel Moser
2. COUNTY Madison	5. OTHER NAME(S)
3. LOCATION OF NEGATIVES	

6. SPECIFIC LEGAL LOCATION TOWNSHIP 33N RANGE 7E SECTION 8 IF CITY OR TOWN, STREET ADDRESS  111 S. Maple	16. THEMATIC CATEGORY	28. NO. OF STORIES 1
	17. DATE(S) OR PERIOD 1900c	29. BASEMENT YES( ) NO (x)
7. CITY OR TOWN IF RURAL, VICINITY Fredericktown	18. STYLE OR DESIGN bungalow	30. FOUNDATION MATERIAL concrete
8. DESCRIPTION OF LOCATION   S. Maple	19. ARCHITECT OR ENGINEER	31. WALL CONSTRUCTION brick/siding
	20. CONTRACTOR OR BUILDER	32. ROOF TYPE & MATERIAL gable/shingle
9. COORDINATES UTM LAT LONG	21. ORIGINAL USE, IF APPARENT residence	33. NO. OF BAYS wdw FRONT SIDE
	22. PRESENT USE residence	34. WALL TREATMENT stretcher/fiber board siding
10. SITE( ) BUILDING(x)	23. OWNERSHIP PUBLIC ( ) PRIVATE (x)	35. PLAN SHAPE rectangle
11. ON NATIONAL YES( ) REGISTER NO( )	24. OWNER'S NAME AND ADDRESS IF KNOWN Darrel Moser 111 S. Maple Fredericktown	36. CHANGES ADDITION( ) (EXPLAIN IN ALTERED & NO. 42) MOVED ( )
12. IS IT YES( ) ELIGIBLE NO( )	25. OPEN TO PUBLIC YES( ) NO (x)	37. CONDITION INTERIOR EXTERIOR good
13. PART OF YES( ) ESTAB. DISTRICT NO(x)	26. LOCAL CONTACT PERSON OR ORGANIZATION  H. & L. C.	38. PRESERVATION UNDERWAY YES( ) NO(x)
14. DISTRICT YES(x) POTENTIAL NO( )	27. OTHER SURVEY IN WHICH INCLUDED	39. ENDANGERED YES( ) BY WHAT NO(x)
15. NAME OF ESTABLISHED DISTRICT		40. VISIBLE FROM YES(x) PUBLIC ROAD NO( )
		41. DISTANCE FORM AND FRONTAGE ON ROAD

42. FURTHER DESCRIPTION OF IMPORTANT FEATURES Modernized with iron work around open front porch. Gabled roof with center triple window shed type dormer. Addition has a low gable roof and has siding on it.

PHOTO MUST

BE PROVIDED

43. HISTORY AND SIGNIFICANCE Building appears to be old. The existing building plan shape appears on Sanborn Map in 1893. (front part of building in 1886). Apparently always used as a residence. During this survey no historical significance has been apparent. In talking with owner and based on what their research has led them to believe, the (cont. page)

## 44. DESCRIPTION OF ENVIRONMENT AND OUTBUILDINGS

No outbuildings. Borders central business district.

45. SOURCES OF INFORMATION Sanborn Maps 1886, 1893, 1900, 1908, 1914, 1927. Interview with Darrel Moser. 6-10-88. Ruth Skaggs and Lucina Kassabaum 6-8-88.

46. PREPARED BY  
Ginny Gray

47. ORGANIZATION  
H. & L. C.

RETURN THIS FORM WHEN COMPLETED TO: OFFICE OF HISTORIC PRESERVATION  
IF ADDITIONAL SPACE IS NEEDED, ATTACH  
SEPARATE SHEET(S) TO THIS FORM  
P.O. BOX 176  
JEFFERSON CITY, MISSOURI 65102

48. DATE  
6-10-88

49. REVISION  
DATE(S)



111 S. Maple  
B-9 Continuation Page

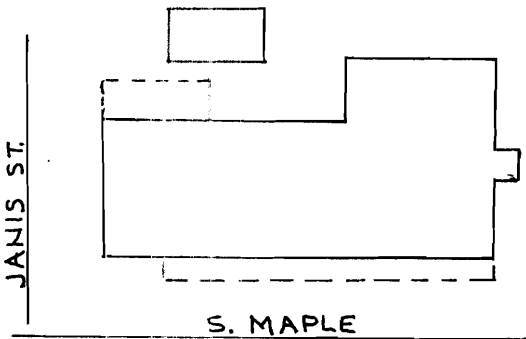
43. above dates are accurate on the main front part of the house. Owner did say brick on front of building came from house that was torn down next door (south). A Nifong family lived in it. (Nifong family was a very old and fairly wealthy family in the early 1900's).



# MISSOURI OFFICE OF HISTORIC PRESERVATION

## ARCHITECTURAL/HISTORIC INVENTORY SURVEY FORM

F18


1. NO.		4. PRESENT LOCAL NAME(S) OR DESIGNATION(S) Oscar Clauser	
2. COUNTY Madison		5. OTHER NAME(S)	
3. LOCATION OF NEGATIVES			
6. SPECIFIC LEGAL LOCATION TOWNSHIP <u>33N</u> RANGE <u>7E</u> SECTION <u>8</u> IF CITY OR TOWN, STREET ADDRESS  112 South Maple		16. THEMATIC CATEGORY	
		17. DATE(S) OR PERIOD 1920	
7. CITY OR TOWN IF RURAL, VICINITY Fredericktown, MO		18. STYLE OR DESIGN Craftsman	
8. DESCRIPTION OF LOCATION  		19. ARCHITECT OR ENGINEER	
		20. CONTRACTOR OR BUILDER	
		21. ORIGINAL USE, IF APPARENT residence	
		22. PRESENT USE residence	
9. COORDINATES LAT _____ LONG _____ UTM _____		23. OWNERSHIP PUBLIC <input type="checkbox"/> PRIVATE <input checked="" type="checkbox"/>	
		24. OWNER'S NAME AND ADDRESS IF KNOWN Oscar Clauser 112 South Maple	
10. SITE <input type="checkbox"/> BUILDING <input checked="" type="checkbox"/> STRUCTURE <input type="checkbox"/> OBJECT <input type="checkbox"/>		25. OPEN TO PUBLIC YES <input type="checkbox"/> NO <input checked="" type="checkbox"/>	
11. ON NATIONAL REGISTER YES <input type="checkbox"/> NO <input type="checkbox"/>		26. LOCAL CONTACT PERSON OR ORGANIZATION H & L Comm	
12. IS IT ELIGIBLE YES <input type="checkbox"/> NO <input type="checkbox"/>		27. OTHER SURVEY IN WHICH INCLUDED	
13. PART OF ESTAB. DISTRICT YES <input type="checkbox"/> NO <input checked="" type="checkbox"/>			
14. DISTRICT POTENTIAL YES <input checked="" type="checkbox"/> NO <input type="checkbox"/>		40. VISIBLE FROM PUBLIC ROAD YES <input checked="" type="checkbox"/> NO <input type="checkbox"/>	
15. NAME OF ESTABLISHED DISTRICT		41. DISTANCE FORM AND FRONTAGE ON ROAD	
42. FURTHER DESCRIPTION OF IMPORTANT FEATURES Windows are 3 over 1, door (front) appears to be original.		<div style="border: 1px solid black; padding: 10px; width: 100%;">             PHOTO MUST BE PROVIDED           </div>	
43. HISTORY AND SIGNIFICANCE Present owner has no knowledge of the history of this house. At this time no apparent historical significance has been found on this structure.			
44. DESCRIPTION OF ENVIRONMENT AND OUTBUILDINGS 1 framed storage shed. This residence is in a commercial district that borders the downtown business district.			
45. SOURCES OF INFORMATION Asses. office Oscar Clauser, Sanborn 1914, 1927		46. PREPARED BY Kathleen Broussard	
RETURN THIS FORM WHEN COMPLETED TO: OFFICE OF HISTORIC PRESERVATION IF ADDITIONAL SPACE IS NEEDED, ATTACH SEPARATE SHEET(S) TO THIS FORM		47. ORGANIZATION H & L Comm	
		48. DATE 11/9/87	
		49. REVISION DATE(S)	



# MISSOURI OFFICE OF HISTORIC PRESERVATION ARCHITECTURAL/HISTORIC INVENTORY SURVEY FORM

B-10

1. NO.		4. PRESENT LOCAL NAME(S) OR DESIGNATION(S) Moser's Wrecker and Welding Service	
2. COUNTY Madison		5. OTHER NAME(S)	
3. LOCATION OF NEGATIVES			

6. SPECIFIC LEGAL LOCATION TOWNSHIP 33N RANGE 7E SECTION 8 IF CITY OR TOWN, STREET ADDRESS  113 S. Maple	16. THEMATIC CATEGORY	28. NO. OF STORIES 1
	17. DATE(S) OR PERIOD 1984	29. BASEMENT YES ( ) NO (x)
7. CITY OR TOWN IF RURAL, VICINITY Fredericktown	18. STYLE OR DESIGN contemporary metal	30. FOUNDATION MATERIAL concrete
8. DESCRIPTION OF LOCATION    S. MAPLE	19. ARCHITECT OR ENGINEER	31. WALL CONSTRUCTION frame/aluminum
	20. CONTRACTOR OR BUILDER	32. ROOF TYPE & MATERIAL flat/aluminum
9. COORDINATES LAT LONG	21. ORIGINAL USE, IF APPARENT auto repair service	33. NO. OF BAYS FRONT SIDE wdw
	22. PRESENT USE auto repair service	34. WALL TREATMENT aluminum siding
10. SITE ( ) BUILDING (x)	23. OWNERSHIP PUBLIC ( ) PRIVATE (x)	35. PLAN SHAPE rectangle
	24. OWNER'S NAME AND ADDRESS IF KNOWN Darrel Moser 113 S. Maple Fredericktown	36. CHANGES (EXPLAIN IN NO. 42) ADDITION ( ) ALTERED ( ) MOVED ( )
11. ON NATIONAL REGISTER YES ( ) NO ( )	25. OPEN TO PUBLIC YES (x) NO ( )	37. CONDITION INTERIOR EXTERIOR good
12. IS IT ELIGIBLE YES ( ) NO ( )	26. LOCAL CONTACT PERSON OR ORGANIZATION  H. & L. C.	38. PRESERVATION UNDERWAY YES ( ) NO (x)
13. PART OF ESTAB. DISTRICT YES ( ) NO (x)		39. ENDANGERED BY WHAT YES ( ) NO (x)
14. DISTRICT POTENTIAL YES (x) NO ( )	27. OTHER SURVEY IN WHICH INCLUDED	40. VISIBLE FROM PUBLIC ROAD YES (x) NO ( )
15. NAME OF ESTABLISHED DISTRICT		41. DISTANCE FROM AND FRONTAGE ON ROAD

42. FURTHER DESCRIPTION OF IMPORTANT FEATURES	PHOTO MUST BE PROVIDED
---	---------------------------

43. HISTORY AND SIGNIFICANCE Because of type of structure and date of construction this building has no apparent historical significance at this time. A house was torn down when this garage was built. Brick used on 111 S. Maple house.

44. DESCRIPTION OF ENVIRONMENT AND OUTBUILDINGS No outbuildings. Lot used for auto storage. Borders central business district.

45. SOURCES OF INFORMATION Sanborn Maps 1886, 1893, 1900, 1908, 1914, 1927. Darrel Moser 6-10-88.	46. PREPARED BY Ginny Gray
RETURN THIS FORM WHEN COMPLETED TO: OFFICE OF HISTORIC PRESERVATION IF ADDITIONAL SPACE IS NEEDED, ATTACH SEPARATE SHEET(S) TO THIS FORM	47. ORGANIZATION H. & L. C.
	48. DATE 6-10-88

49. REVISION DATE(S)
-------------------------





STAR

U-HAUL

ELBERT & BOWEN

09075

1987 10' 4000

OFFICIAL  
VEHICLE  
INSPECTION STATION

PEPS  
WISER'S SERV

OFFICIAL SHOP

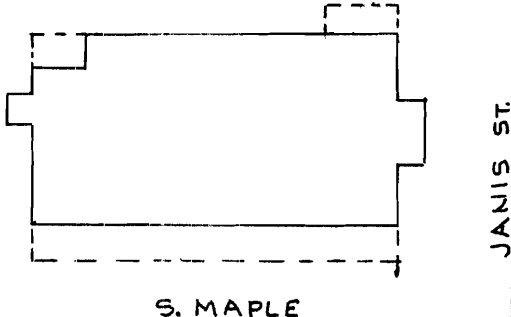
WE SELL PIPE  
DRAINAGE  
CONCRETE

# MISSOURI OFFICE OF HISTORIC PRESERVATION

## ARCHITECTURAL/HISTORIC INVENTORY SURVEY FORM

F-17

1. NO.		4. PRESENT LOCAL NAME(S) OR DESIGNATION(S) Oscar Clauser	
2. COUNTY Madison		5. OTHER NAME(S)	
3. LOCATION OF NEGATIVES			

6. SPECIFIC LEGAL LOCATION TOWNSHIP <u>33N</u> RANGE <u>7E</u> SECTION <u>8</u> IF CITY OR TOWN, STREET ADDRESS 114,116,116B South Maple	16. THEMATIC CATEGORY 17. DATE(S) OR PERIOD 1900	28. NO. OF STORIES <u>1</u> 29. BASEMENT YES( ) NO(x) 30. FOUNDATION MATERIAL rough stone 31. WALL CONSTRUCTION frame 32. ROOF TYPE & MATERIAL gable-asbestos shingles 33. NO. OF BAYS WWDWDDWW FRONT SIDE 34. WALL TREATMENT clapboard 35. PLAN SHAPE rectangular
7. CITY OR TOWN IF RURAL, VICINITY Fredericktown, MO 63645	18. STYLE OR DESIGN Craftsman 19. ARCHITECT OR ENGINEER 20. CONTRACTOR OR BUILDER 21. ORIGINAL USE, IF APPARENT Residential 22. PRESENT USE apartments (3)	36. CHANGES ADDITION( ) (EXPLAIN IN ALTERED { } NO.42) MOVED { } 37. CONDITION INTERIOR EXTERIOR fair
8. DESCRIPTION OF LOCATION 	23. OWNERSHIP PUBLIC ( ) PRIVATE (x) 24. OWNER'S NAME AND ADDRESS IF KNOWN Oscar Clauser 112 South Maple 25. OPEN TO PUBLIC YES( ) NO (x)	38. PRESERVATION UNDERWAY YES( ) NO(x) 39. ENDANGERED BY WHAT YES( ) NO(x) 40. VISIBLE FROM PUBLIC ROAD YES(x) NO( ) 41. DISTANCE FORM AND FRONTAGE ON ROAD
9. COORDINATES LAT LONG UTM 10. SITE( ) BUILDING(x) STRUCTURE( ) OBJECT( ) 11. ON NATIONAL REGISTER YES( ) NO( ) 12. IS IT ELIGIBLE YES( ) NO( ) 13. PART OF ESTAB. DISTRICT YES( ) NO(x) 14. DISTRICT POTENTIAL YES(x) NO( ) 15. NAME OF ESTABLISHED DISTRICT	26. LOCAL CONTACT PERSON OR ORGANIZATION H & L Comm 27. OTHER SURVEY IN WHICH INCLUDED	

42. FURTHER DESCRIPTION OF IMPORTANT FEATURES The 4 windows in front are 6 over 6. One door has a transom and sidelights.

PHOTO MUST  
BE PROVIDED

43. HISTORY AND SIGNIFICANCE This apartment complex looks like two separate houses that were joined. The windows and doors are off centered and the doors don't match.

44. DESCRIPTION OF ENVIRONMENT AND OUTBUILDINGS One wooden shed in back. This residence is in a commercial district that borders the downtown business district.

45. SOURCES OF INFORMATION Sanborn Map 1900, 1908, 1914, 1927, 1987  
 Assess. office

46. PREPARED BY  
 Kathleen Broussard  
 47. ORGANIZATION  
 H & L Comm

RETURN THIS FORM WHEN COMPLETED TO: OFFICE OF HISTORIC PRESERVATION  
 IF ADDITIONAL SPACE IS NEEDED, ATTACH SEPARATE SHEET(S) TO THIS FORM  
 P.O. BOX 176  
 JEFFERSON CITY, MISSOURI 65102

48. DATE  
 11/7/87  
 49. REVISION DATE(S)

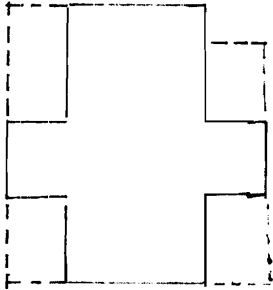


# MISSOURI OFFICE OF HISTORIC PRESERVATION ARCHITECTURAL/HISTORIC INVENTORY SURVEY FORM

B-11

1. NO.		4. PRESENT LOCAL NAME(S) OR DESIGNATION(S) <u>N. F. Whitener</u>	
2. COUNTY <u>Madison</u>		5. OTHER NAME(S)	
3. LOCATION OF NEGATIVES			

6. SPECIFIC LEGAL LOCATION TOWNSHIP <u>33N</u> RANGE <u>7E</u> SECTION <u>8</u> IF CITY OR TOWN, STREET ADDRESS <u>117 S. Maple</u>	16. THEMATIC CATEGORY  17. DATE(S) OR PERIOD <u>1900c</u>	28. NO. OF STORIES <u>2</u> 29. BASEMENT YES( ) NO( <u>x</u> ) 30. FOUNDATION MATERIAL <u>rock/concrete</u>
7. CITY OR TOWN IF RURAL, VICINITY <u>Fredericktown</u>	18. STYLE OR DESIGN <u>2 story T</u>	31. WALL CONSTRUCTION <u>wood</u>
8. DESCRIPTION OF LOCATION   <u>S. MAPLE</u>	19. ARCHITECT OR ENGINEER  20. CONTRACTOR OR BUILDER  21. ORIGINAL USE, IF APPARENT <u>residence</u>	32. ROOF TYPE & MATERIAL <u>cross gable/tin sheeting</u>
9. COORDINATES UTM LAT LONG	22. PRESENT USE <u>apartments</u>	33. NO. OF BAYS <u>dww, ww, w</u> FRONT SIDE
10. SITE( ) BUILDING( <u>x</u> ) STRUCTURE( ) OBJECT( )	23. OWNERSHIP PUBLIC ( ) PRIVATE ( <u>x</u> )	34. WALL TREATMENT <u>wood lap siding</u>
11. ON NATIONAL REGISTER YES( ) NO( )	24. OWNER'S NAME AND ADDRESS IF KNOWN <u>N. F. Whitener</u> <u>121 S. Maple</u> <u>Fredericktown</u>	35. PLAN SHAPE <u>T</u>
12. IS IT ELIGIBLE YES( ) NO( )	25. OPEN TO PUBLIC YES( ) NO ( <u>x</u> )	36. CHANGES ADDITION( ) (EXPLAIN IN ALTERED <u>X</u> NO.42) MOVED ( )
13. PART OF ESTAB. DISTRICT YES( ) NO( <u>x</u> )	26. LOCAL CONTACT PERSON OR ORGANIZATION  <u>H. &amp; L. C.</u>	37. CONDITION INTERIOR EXTERIOR <u>fair</u>
14. DISTRICT POTENTIAL YES( <u>x</u> ) NO( )	27. OTHER SURVEY IN WHICH INCLUDED	38. PRESERVATION UNDERWAY YES( ) NO( <u>x</u> )
15. NAME OF ESTABLISHED DISTRICT	39. ENDANGERED BY WHAT YES( ) NO( <u>x</u> )	40. VISIBLE FROM PUBLIC ROAD YES( <u>x</u> ) NO( )
42. FURTHER DESCRIPTION OF IMPORTANT FEATURES <u>2 story cross gable house. Outside wooden stairway on left. Small stoop with roof. Wood post open porch on right. Stained glass square panel window in attic. Center interior chimney.</u>		41. DISTANCE FORM AND FRONTAGE ON ROAD

43. HISTORY AND SIGNIFICANCE Appears to have been built between 1900 and 1908 as indicated on Sanborn Maps of 1900 and 1908. In talking with older residents born prior to 1900 they could not give any historically significant facts concerning this building.

44. DESCRIPTION OF ENVIRONMENT AND OUTBUILDINGS Trailer court on back (east) and south side of building. 2 trailers behind this building.

45. SOURCES OF INFORMATION <u>Assessors #07-3.2-08-04-06-11. Sanborn Maps 1893, 1900, 1908, 1914, 1927. Interviews with Lillian Lacey and Lucina Kassabaum 6-1-88.</u>	46. PREPARED BY <u>Ginny Gray</u>
	47. ORGANIZATION <u>H. &amp; L. C.</u>

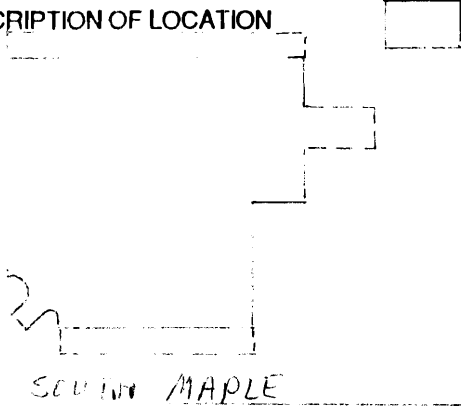
RETURN THIS FORM WHEN COMPLETED TO: OFFICE OF HISTORIC PRESERVATION IF ADDITIONAL SPACE IS NEEDED, ATTACH SEPARATE SHEET(S) TO THIS FORM	48. DATE <u>6-2-88</u>
	49. REVISION DATE(S)





# MISSOURI OFFICE OF HISTORIC PRESERVATION

## ARCHITECTURAL/HISTORIC INVENTORY SURVEY FORM

1. NO.		4. PRESENT LOCAL NAME(S) OR DESIGNATION(S) Opal Smith	
2. COUNTY Madison		5. OTHER NAME(S)	
3. LOCATION OF NEGATIVES			
6. SPECIFIC LEGAL LOCATION TOWNSHIP <u>33N</u> RANGE <u>7E</u> SECTION <u>8</u> IF CITY OR TOWN, STREET ADDRESS 120 South Maple		16. THEMATIC CATEGORY	
7. CITY OR TOWN IF RURAL, VICINITY Fredericktown,		17. DATE(S) OR PERIOD 1910	
8. DESCRIPTION OF LOCATION 		18. STYLE OR DESIGN Craftsman	
9. COORDINATES LAT LONG		19. ARCHITECT OR ENGINEER	
10. SITE( ) BUILDING(x) STRUCTURE( ) OBJECT( )		20. CONTRACTOR OR BUILDER	
11. ON NATIONAL REGISTER YES( ) NO( )		21. ORIGINAL USE, IF APPARENT residential	
12. IS IT ELIGIBLE YES( ) NO( )		22. PRESENT USE residential	
13. PART OF ESTAB. DISTRICT YES( ) NO(x)		23. OWNERSHIP PUBLIC ( ) PRIVATE (x)	
14. DISTRICT POTENTIAL YES(x) NO( )		24. OWNER'S NAME AND ADDRESS IF KNOWN Opal Smith 120 S. Maple Fredericktown	
15. NAME OF ESTABLISHED DISTRICT		25. OPEN TO PUBLIC YES( ) NO (x)	
16. LOCAL CONTACT PERSON OR ORGANIZATION H & L Comm		26. OTHER SURVEY IN WHICH INCLUDED	
17. FURTHER DESCRIPTION OF IMPORTANT FEATURES The original house was WDDW present owner remodeled in 1947 to WDW		27. PHOTO MUST BE PROVIDED	
43. HISTORY AND SIGNIFICANCE Present owner thinks the house is over 75 years because her mother lived next door in a house the City dismantled 4 years ago.			
44. DESCRIPTION OF ENVIRONMENT AND OUTBUILDINGS This residence is in a commercial district that borders the downtown business district. 2 car garage (wooden-framed)			
45. SOURCES OF INFORMATION Opal Smith, Asses. Office Sanborn Maps 1927		46. PREPARED BY Kathleen Broussard	
47. ORGANIZATION H & L C		48. DATE 11/6/87	
49. REVISION DATE(S)			

RETURN THIS FORM WHEN COMPLETED TO: OFFICE OF HISTORIC PRESERVATION  
IF ADDITIONAL SPACE IS NEEDED, ATTACH SEPARATE SHEET(S) TO THIS FORM  
P.O. BOX 176  
JEFFERSON CITY, MISSOURI 65102

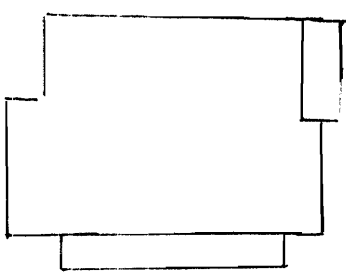


# MISSOURI OFFICE OF HISTORIC PRESERVATION

## ARCHITECTURAL/HISTORIC INVENTORY SURVEY FORM

B-12

1. NO.		4. PRESENT LOCAL NAME(S) OR DESIGNATION(S) N. F. Whitener	
2. COUNTY Madison		5. OTHER NAME(S)	
3. LOCATION OF NEGATIVES			

6. SPECIFIC LEGAL LOCATION TOWNSHIP 33N RANGE 7E SECTION 8 IF CITY OR TOWN, STREET ADDRESS  121 S. Maple	16. THEMATIC CATEGORY	28. NO. OF STORIES 1
	17. DATE(S) OR PERIOD 1886c	29. BASEMENT YES ( ) NO (x)
7. CITY OR TOWN IF RURAL, VICINITY Fredericktown	18. STYLE OR DESIGN side gable folk	30. FOUNDATION MATERIAL concrete
8. DESCRIPTION OF LOCATION   S. MAPLE	19. ARCHITECT OR ENGINEER	31. WALL CONSTRUCTION wood
	20. CONTRACTOR OR BUILDER	32. ROOF TYPE & MATERIAL shingle
9. COORDINATES LAT LONG	21. ORIGINAL USE, IF APPARENT residence	33. NO. OF BAYS wdw FRONT SIDE
	22. PRESENT USE residence	34. WALL TREATMENT asbestos siding
10. SITE ( ) BUILDING (x) STRUCTURE ( ) OBJECT ( )	23. OWNERSHIP PUBLIC ( ) PRIVATE (x)	35. PLAN SHAPE irregular
	24. OWNER'S NAME AND ADDRESS IF KNOWN N. F. Whitener 121 S. Maple Fredericktown	36. CHANGES ADDITION ( ) (EXPLAIN IN ALTERED (x) NO. 42) MOVED ( )
11. ON NATIONAL YES ( ) REGISTER NO ( )	25. OPEN TO PUBLIC YES ( ) NO (x)	37. CONDITION INTERIOR EXTERIOR fair
12. IS IT YES ( ) ELIGIBLE NO ( )	26. LOCAL CONTACT PERSON OR ORGANIZATION  H. & L. C.	38. PRESERVATION YES ( ) UNDERWAY NO (x)
13. PART OF YES ( ) ESTAB. DISTRICT NO (x)	27. OTHER SURVEY IN WHICH INCLUDED	39. ENDANGERED YES ( ) BY WHAT NO (x)
14. DISTRICT YES (x) POTENTIAL NO ( )		40. VISIBLE FROM YES (x) PUBLIC ROAD NO ( )
15. NAME OF ESTABLISHED DISTRICT		41. DISTANCE FORM AND FRONTAGE ON ROAD

42. FURTHER DESCRIPTION OF IMPORTANT FEATURES Medium gable roof. Glassed in front porch added on.	PHOTO MUST BE PROVIDED
---	---------------------------


43. HISTORY AND SIGNIFICANCE A structure appears on 1886 Sanborn Map. Changes in floor plan are apparent on 1900 Sanborn but original structure seems to be retained. In talking to older residents no apparent historical significance is evident.

44. DESCRIPTION OF ENVIRONMENT AND OUTBUILDINGS  
No outbuildings. Borders Central Business District.

45. SOURCES OF INFORMATION Assessors #07-3.2-08-04-06-11. Sanborn Maps 1886, 1893, 1900, 1908, 1914, 1927. Interviews with Ruth Skaggs Lillian Lacey and Lucina Kassabaum 6-8-88.	46. PREPARED BY Ginny Gray
	47. ORGANIZATION H. & L. C.

48. DATE 6-8-88	49. REVISION DATE(S)
--------------------	-------------------------

RETURN THIS FORM WHEN COMPLETED TO: OFFICE OF HISTORIC PRESERVATION  
IF ADDITIONAL SPACE IS NEEDED, ATTACH P.O. BOX 176  
SEPARATE SHEET(S) TO THIS FORM JEFFERSON CITY, MISSOURI 65102




# MISSOURI OFFICE OF HISTORIC PRESERVATION

## ARCHITECTURAL/HISTORIC INVENTORY SURVEY FORM

126

1. NO.		4. PRESENT LOCAL NAME(S) OR DESIGNATION(S) Olivia Graham	
2. COUNTY Madison		5. OTHER NAME(S)	
3. LOCATION OF NEGATIVES			

6. SPECIFIC LEGAL LOCATION TOWNSHIP 33 RANGE 7E SECTION 8 IF CITY OR TOWN, STREET ADDRESS 202 S. Maple Street		16. THEMATIC CATEGORY		28. NO. OF STORIES 1	
7. CITY OR TOWN IF RURAL, VICINITY Fredericktown, MO		17. DATE(S) OR PERIOD 1975		29. BASEMENT YES( ) NO (x)	
8. DESCRIPTION OF LOCATION   MAPLE ST.		18. STYLE OR DESIGN contemporary		30. FOUNDATION MATERIAL cement	
		19. ARCHITECT OR ENGINEER		31. WALL CONSTRUCTION frame	
		20. CONTRACTOR OR BUILDER Gilbert Revelle		32. ROOF TYPE & MATERIAL low gable asbestos shingle	
		21. ORIGINAL USE, IF APPARENT residence		33. NO. OF BAYS DWV FRONT SIDE	
		22. PRESENT USE residence		34. WALL TREATMENT asb (grained) siding	
		23. OWNERSHIP PUBLIC ( ) PRIVATE (x)		35. PLAN SHAPE rectangular	
		24. OWNER'S NAME AND ADDRESS IF KNOWN Olivia Graham 202 S. Maple		36. CHANGES ADDITION( ) (EXPLAIN IN ALTERED NO.42) MOVED ( )	
9. COORDINATES UTM LAT LONG		25. OPEN TO PUBLIC YES( ) NO (x)		37. CONDITION INTERIOR EXTERIOR good	
10. SITE( ) BUILDING(x) STRUCTURE( ) OBJECT( )		26. LOCAL CONTACT PERSON OR ORGANIZATION H & L Comm		38. PRESERVATION UNDERWAY YES( ) NO(x)	
11. ON NATIONAL REGISTER YES( ) NO( )		27. OTHER SURVEY IN WHICH INCLUDED		39. ENDANGERED BY WHAT YES( ) NO( )	
12. IS IT ELIGIBLE YES( ) NO( )				40. VISIBLE FROM PUBLIC ROAD YES(x) NO( )	
13. PART OF ESTAB. DISTRICT YES( ) NO(x)				41. DISTANCE FORM AND FRONTAGE ON ROAD	
14. DISTRICT POTENTIAL YES(x) NO( )					
15. NAME OF ESTABLISHED DISTRICT					

42. FURTHER DESCRIPTION OF IMPORTANT FEATURES		PHOTO MUST BE PROVIDED	
---	--	---------------------------	--

43. HISTORY AND SIGNIFICANCE House was built for Mrs. Bascom Revelle, Sr. about 1975.  
Otherwise, it is a non-contributing structure.

44. DESCRIPTION OF ENVIRONMENT AND OUTBUILDINGS  
NONE

45. SOURCES OF INFORMATION Bascom Revelle interview. Assess #07-3.2-08-03-14-14 Directory Community Directory & Phone		46. PREPARED BY Beulah DeLand	
47. ORGANIZATION H & L Comm		48. DATE 6/88	
49. REVISION DATE(S)			

RETURN THIS FORM WHEN COMPLETED TO: OFFICE OF HISTORIC PRESERVATION  
IF ADDITIONAL SPACE IS NEEDED, ATTACH P.O. BOX 176  
SEPARATE SHEET(S) TO THIS FORM JEFFERSON CITY, MISSOURI 65102






# MISSOURI OFFICE OF HISTORIC PRESERVATION

## ARCHITECTURAL/HISTORIC INVENTORY SURVEY FORM

J-6

1. NO.		4. PRESENT LOCAL NAME(S) OR DESIGNATION(S) Mabel Zahner (James B.)	
2. COUNTY Madison		5. OTHER NAME(S)	
3. LOCATION OF NEGATIVES			
6. SPECIFIC LEGAL LOCATION TOWNSHIP 33 RANGE 7E SECTION 8 IF CITY OR TOWN, STREET ADDRESS 203 S. Maple		16. THEMATIC CATEGORY	28. NO. OF STORIES 1
7. CITY OR TOWN IF RURAL, VICINITY Fredericktown		17. DATE(S) OR PERIOD 1960c	29. BASEMENT YES( ) NO (x)
8. DESCRIPTION OF LOCATION 		18. STYLE OR DESIGN contemporary	30. FOUNDATION MATERIAL concrete
9. COORDINATES UTM LAT LONG		19. ARCHITECT OR ENGINEER Ray Bollinger	31. WALL CONSTRUCTION frame
10. SITE( ) BUILDING(x) STRUCTURE( ) OBJECT( )		20. CONTRACTOR OR BUILDER Ray Bollinger	32. ROOF TYPE & MATERIAL low gable/asphalt shingles
11. ON NATIONAL REGISTER YES( ) NO( )		21. ORIGINAL USE, IF APPARENT residence	33. NO. OF BAYS wdw FRONT SIDE
12. IS IT ELIGIBLE YES( ) NO( )		22. PRESENT USE residence	34. WALL TREATMENT asbestos shingles (cont. page)
13. PART OF ESTAB. DISTRICT YES( ) NO(x)		23. OWNERSHIP PUBLIC ( ) PRIVATE (x)	35. PLAN SHAPE L
14. DISTRICT POTENTIAL YES(x) NO( )		24. OWNER'S NAME AND ADDRESS IF KNOWN James B. Zahner 203 S. Maple Fredericktown	36. CHANGES ADDITION( ) (EXPLAIN IN ALTERED NO. 42) MOVED ( )
15. NAME OF ESTABLISHED DISTRICT		25. OPEN TO PUBLIC YES( ) NO (x)	37. CONDITION INTERIOR EXTERIOR good
16. LOCAL CONTACT PERSON OR ORGANIZATION H. & L. C.		26. LOCAL CONTACT PERSON OR ORGANIZATION H. & L. C.	38. PRESERVATION UNDERWAY YES( ) NO(x)
17. OTHER SURVEY IN WHICH INCLUDED		27. OTHER SURVEY IN WHICH INCLUDED	39. ENDANGERED BY WHAT YES( ) NO(x)
42. FURTHER DESCRIPTION OF IMPORTANT FEATURES Covered concrete porch. No overhang. Wood double hung windows with 1 light in top and 1 light in bottom.		PHOTO MUST BE PROVIDED	
43. HISTORY AND SIGNIFICANCE Because of the age of this structure it is considered non-contributing. No historical significance can be found.			
44. DESCRIPTION OF ENVIRONMENT AND OUTBUILDINGS Garage to north of building.			
45. SOURCES OF INFORMATION Assessors #07-3.2-08-04-07-09. Oral interviews with Ruth Skaggs, Lillian Lacey and Lucina Kassabaum 6-8-88. Ray Bollinger on 6-17-88.		46. PREPARED BY Bascom Revelle	
RETURN THIS FORM WHEN COMPLETED TO: OFFICE OF HISTORIC PRESERVATION IF ADDITIONAL SPACE IS NEEDED, ATTACH SEPARATE SHEET(S) TO THIS FORM		47. ORGANIZATION H. & L. C.	
P.O. BOX 176 JEFFERSON CITY, MISSOURI 65102		48. DATE 6-18-88	49. REVISION DATE(S)

J-6 Continuation Page

34. with vertical wood groove - gable end.




# MISSOURI OFFICE OF HISTORIC PRESERVATION

## ARCHITECTURAL/HISTORIC INVENTORY SURVEY FORM

J-7

1. NO.		4. PRESENT LOCAL NAME(S) OR DESIGNATION(S) Audrey Royer	
2. COUNTY Madison		5. OTHER NAME(S)	
3. LOCATION OF NEGATIVES			

6. SPECIFIC LEGAL LOCATION TOWNSHIP <u>33N</u> RANGE <u>7E</u> SECTION <u>8</u> IF CITY OR TOWN, STREET ADDRESS 205 S. Maple	16. THEMATIC CATEGORY	28. NO. OF STORIES <u>1</u>
7. CITY OR TOWN IF RURAL, VICINITY Fredericktown	17. DATE(S) OR PERIOD 1960c	29. BASEMENT YES( ) NO( <u>x</u> )
8. DESCRIPTION OF LOCATION  <u>S. Maple</u>	18. STYLE OR DESIGN contemporary	30. FOUNDATION MATERIAL concrete
	19. ARCHITECT OR ENGINEER	31. WALL CONSTRUCTION frame
	20. CONTRACTOR OR BUILDER	32. ROOF TYPE & MATERIAL low gable/asphalt shingles
	21. ORIGINAL USE, IF APPARENT residence	33. NO. OF BAYS <u>wwdw</u> FRONT SIDE
	22. PRESENT USE residence	34. WALL TREATMENT asbestos shingle
23. OWNERSHIP PUBLIC ( ) PRIVATE ( <u>x</u> )	35. PLAN SHAPE <u>rectangular</u>	36. CHANGES ADDITION( ) (EXPLAIN IN ALTERED NO. 42) MOVED ( )
24. OWNER'S NAME AND ADDRESS IF KNOWN Audrey Royer 205 S. Maple Fredericktown	37. CONDITION INTERIOR EXTERIOR <u>good</u>	38. PRESERVATION UNDERWAY YES( ) NO( <u>x</u> )
25. OPEN TO PUBLIC YES( ) NO ( <u>x</u> )	39. ENDANGERED BY WHAT YES( ) NO( <u>x</u> )	40. VISIBLE FROM PUBLIC ROAD YES( <u>x</u> ) NO( )
26. LOCAL CONTACT PERSON OR ORGANIZATION H. & L. C.	41. DISTANCE FORM AND FRONTAGE ON ROAD	
27. OTHER SURVEY IN WHICH INCLUDED		

42. FURTHER DESCRIPTION OF IMPORTANT FEATURES	PHOTO MUST BE PROVIDED
---	---------------------------

43. HISTORY AND SIGNIFICANCE Because of age this structure is considered non-contributing. No particular historical significance can be found at this time.

44. DESCRIPTION OF ENVIRONMENT AND OUTBUILDINGS  
 No outbuildings.

45. SOURCES OF INFORMATION Assessors #07-3.2-08-04-07-07. Audrey Royer 6-14-88.	46. PREPARED BY Bascom Revelle
	47. ORGANIZATION H. & L. C.

RETURN THIS FORM WHEN COMPLETED TO: OFFICE OF HISTORIC PRESERVATION IF ADDITIONAL SPACE IS NEEDED, ATTACH SEPARATE SHEET(S) TO THIS FORM	48. DATE 6-15-88
	49. REVISION DATE(S)



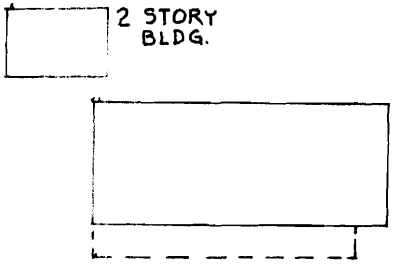


# MISSOURI OFFICE OF HISTORIC PRESERVATION

## ARCHITECTURAL/HISTORIC INVENTORY SURVEY FORM

I-25

1. NO.		4. PRESENT LOCAL NAME(S) OR DESIGNATION(S) E. Wengler	
2. COUNTY Madison		5. OTHER NAME(S)	
3. LOCATION OF NEGATIVES			

6. SPECIFIC LEGAL LOCATION TOWNSHIP 33 RANGE 7E SECTION 8 IF CITY OR TOWN, STREET ADDRESS 206 Maple Street		16. THEMATIC CATEGORY		28. NO. OF STORIES 1	
7. CITY OR TOWN IF RURAL, VICINITY Fredericktown		17. DATE(S) OR PERIOD 1970c		29. BASEMENT YES( ) NO(x)	
8. DESCRIPTION OF LOCATION  MAPLE ST		18. STYLE OR DESIGN contemporary		30. FOUNDATION MATERIAL cement	
		19. ARCHITECT OR ENGINEER		31. WALL CONSTRUCTION frame	
		20. CONTRACTOR OR BUILDER		32. ROOF TYPE & MATERIAL low gable asphalt shingles	
		21. ORIGINAL USE, IF APPARENT residence		33. NO. OF BAYS WDW FRONT SIDE	
		22. PRESENT USE residence		34. WALL TREATMENT asphalt siding	
		23. OWNERSHIP PUBLIC ( ) PRIVATE (x)		35. PLAN SHAPE rectangular	
		24. OWNER'S NAME AND ADDRESS IF KNOWN E. Wengler 206 Maple Street		36. CHANGES ADDITION( ) ALTERED( ) NO.42 MOVED ( )	
9. COORDINATES LAT LONG UTM		25. OPEN TO PUBLIC YES( ) NO (x)		37. CONDITION INTERIOR EXTERIOR good	
10. SITE( ) BUILDING(x) STRUCTURE( ) OBJECT( )		26. LOCAL CONTACT PERSON OR ORGANIZATION H & L Comm		38. PRESERVATION UNDERWAY YES( ) NO(x)	
11. ON NATIONAL REGISTER YES( ) NO(x)		27. OTHER SURVEY IN WHICH INCLUDED		39. ENDANGERED BY WHAT YES(x) NO( )	
12. IS IT ELIGIBLE YES( ) NO(x)				40. VISIBLE FROM PUBLIC ROAD YES(x) NO( )	
13. PART OF ESTAB. DISTRICT YES( ) NO(x)				41. DISTANCE FORM AND FRONTAGE ON ROAD	
14. DISTRICT POTENTIAL YES(x) NO( )					
15. NAME OF ESTABLISHED DISTRICT					

42. FURTHER DESCRIPTION OF IMPORTANT FEATURES		PHOTO MUST BE PROVIDED	
---	--	------------------------	--

43. HISTORY AND SIGNIFICANCE Not of any particular significance at this time. Assess dates this house about 1964.

44. DESCRIPTION OF ENVIRONMENT AND OUTBUILDINGS There is a 2 story structure to the south and west of the house. The bottom portion is of handmade blocks which are larger than normal blocks. The top story is of frame. This structure is accessible from the bottom story and has windows in the 2nd story. In checking with older residents it is felt this was

45. SOURCES OF INFORMATION Bascom Revelle, George Knott, Clara Farrar Assess #07-3.2-08-03-14-13		46. PREPARED BY (cont. page) Beulah DeLand	
		47. ORGANIZATION H & L Comm	
RETURN THIS FORM WHEN COMPLETED TO: OFFICE OF HISTORIC PRESERVATION IF ADDITIONAL SPACE IS NEEDED, ATTACH SEPARATE SHEET(S) TO THIS FORM		48. DATE 6/88 49. REVISION DATE(S)	

44. felt this was the old storm cellar that probably belonged to the Menteer Home (210 Maple Street). It was built up, enclosed and a top story put on but we are unsure of dates of this alteration. It is assumed this was in the 30's, 40,s or 50's.




# MISSOURI OFFICE OF HISTORIC PRESERVATION

## ARCHITECTURAL/HISTORIC INVENTORY SURVEY FORM

J-8

1. NO.		4. PRESENT LOCAL NAME(S) OR DESIGNATION(S) <u>Marvin E. Hawn</u>	
2. COUNTY <u>Madison</u>		5. OTHER NAME(S)	
3. LOCATION OF NEGATIVES			

6. SPECIFIC LEGAL LOCATION TOWNSHIP <u>33N</u> RANGE <u>7E</u> SECTION <u>8</u> IF CITY OR TOWN, STREET ADDRESS  <u>209 S. Maple</u>	16. THEMATIC CATEGORY  17. DATE(S) OR PERIOD <u>1925c</u>	28. NO. OF STORIES <u>1</u> 29. BASEMENT YES( ) NO( <u>x</u> ) 30. FOUNDATION MATERIAL <u>poured concrete</u> 31. WALL CONSTRUCTION <u>frame</u> 32. ROOF TYPE & MATERIAL <u>low gable/asphalt shingles</u> 33. NO. OF BAYS <u>wdw</u> FRONT SIDE 34. WALL TREATMENT <u>12" fiber</u> <u>board siding, painted</u> 35. PLAN SHAPE <u>rectangle</u> 36. CHANGES ADDITION( <u>x</u> ) (EXPLAIN IN ALTERED NO.42) MOVED ( )
7. CITY OR TOWN IF RURAL, VICINITY <u>Fredericktown</u>	18. STYLE OR DESIGN <u>bungalow</u> 19. ARCHITECT OR ENGINEER  20. CONTRACTOR OR BUILDER  21. ORIGINAL USE, IF APPARENT <u>residence</u> 22. PRESENT USE <u>residence</u> 23. OWNERSHIP PUBLIC ( ) PRIVATE ( <u>x</u> ) 24. OWNER'S NAME AND ADDRESS IF KNOWN <u>Marvin Hawn</u> <u>209 S. Maple</u> <u>Fredericktown</u> 25. OPEN TO PUBLIC YES( ) NO( <u>x</u> ) 26. LOCAL CONTACT PERSON OR ORGANIZATION  <u>H. &amp; L. C.</u> 27. OTHER SURVEY IN WHICH INCLUDED	37. CONDITION INTERIOR EXTERIOR <u>good</u> 38. PRESERVATION UNDERWAY YES( ) NO( <u>x</u> ) 39. ENDANGERED BY WHAT YES( ) NO( <u>x</u> ) 40. VISIBLE FROM PUBLIC ROAD YES( <u>x</u> ) NO( ) 41. DISTANCE FORM AND FRONTAGE ON ROAD
8. DESCRIPTION OF LOCATION   <u>S. Maple</u>		
9. COORDINATES UTM LAT LONG		
10. SITE( ) BUILDING( <u>x</u> ) STRUCTURE( ) OBJECT( )		
11. ON NATIONAL REGISTER YES( ) NO( )	12. IS IT ELIGIBLE YES( ) NO( )	
13. PART OF ESTAB. DISTRICT YES( ) NO( <u>x</u> )	14. DISTRICT POTENTIAL YES( <u>x</u> ) NO( )	
15. NAME OF ESTABLISHED DISTRICT		

42. FURTHER DESCRIPTION OF IMPORTANT FEATURES <u>Center chimney. Addition in back with shed type roof exposed eaves. Shed dormer with 2 windows.</u>	PHOTO MUST BE PROVIDED
--	---------------------------

43. HISTORY AND SIGNIFICANCE	<u>No particular historical significance can be found at this time.</u>
------------------------------	---

44. DESCRIPTION OF ENVIRONMENT AND OUTBUILDINGS <u>Small storage building - 10 x14 with covered patio at rear of house.</u>	
---	--

45. SOURCES OF INFORMATION <u>Assessor #07-3.2-08-04-07-08 Sanborn Map 1927.</u>	46. PREPARED BY <u>Bascom Revelle</u> 47. ORGANIZATION <u>H. &amp; L. C.</u>
--	---

RETURN THIS FORM WHEN COMPLETED TO: OFFICE OF HISTORIC PRESERVATION IF ADDITIONAL SPACE IS NEEDED, ATTACH SEPARATE SHEET(S) TO THIS FORM <u>P.O. BOX 176</u> <u>JEFFERSON CITY, MISSOURI 65102</u>	48. DATE <u>6-14-88</u> 49. REVISION DATE(S)
---	---



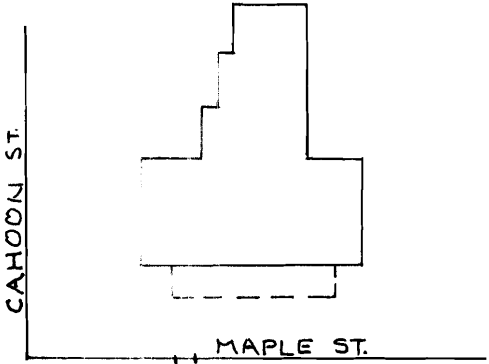


# MISSOURI OFFICE OF HISTORIC PRESERVATION

## ARCHITECTURAL/HISTORIC INVENTORY SURVEY FORM

I24

1. NO.		4. PRESENT LOCAL NAME(S) OR DESIGNATION(S) H. Stark	
2. COUNTY Madison		5. OTHER NAME(S)	
3. LOCATION OF NEGATIVES			

6. SPECIFIC LEGAL LOCATION TOWNSHIP 33 RANGE 17 SECTION 8 IF CITY OR TOWN, STREET ADDRESS 200 Cahoon Street, 210 Maple St.		16. THEMATIC CATEGORY		28. NO. OF STORIES 1	
7. CITY OR TOWN IF RURAL, VICINITY Fredericktown, MO 63645		17. DATE(S) OR PERIOD 1900c		29. BASEMENT YES( ) NO( )	
8. DESCRIPTION OF LOCATION 		18. STYLE OR DESIGN altered T shape		30. FOUNDATION MATERIAL rock covered with siding	
		19. ARCHITECT OR ENGINEER		31. WALL CONSTRUCTION frame	
		20. CONTRACTOR OR BUILDER		32. ROOF TYPE & MATERIAL gable-asphalt & tin roof	
		21. ORIGINAL USE, IF APPARENT residence		33. NO. OF BAYS WDDW FRONT SIDE	
		22. PRESENT USE residence		34. WALL TREATMENT wood & vinyl siding	
		23. OWNERSHIP PUBLIC ( ) PRIVATE ( )		35. PLAN SHAPE T shape	
		24. OWNER'S NAME AND ADDRESS IF KNOWN H. Stark 210 Maple Street		36. CHANGES ADDITION( ) (EXPLAIN IN ALTERED NO. 42) MOVED ( )	
9. COORDINATES UTM LAT LONG		25. OPEN TO PUBLIC YES( ) NO( )		37. CONDITION INTERIOR EXTERIOR fair	
10. SITE( ) BUILDING( ) STRUCTURE( ) OBJECT( )		26. LOCAL CONTACT PERSON OR ORGANIZATION H & L Comm		38. PRESERVATION UNDERWAY YES( ) NO( )	
11. ON NATIONAL REGISTER YES( ) NO( )		27. OTHER SURVEY IN WHICH INCLUDED		39. ENDANGERED BY WHAT YES( ) NO( )	
12. IS IT ELIGIBLE YES( ) NO( )				40. VISIBLE FROM PUBLIC ROAD YES( ) NO( )	
13. PART OF ESTAB. DISTRICT YES( ) NO( )				41. DISTANCE FROM AND FRONTAGE ON ROAD	
14. DISTRICT POTENTIAL YES( ) NO( )					
15. NAME OF ESTABLISHED DISTRICT					

42. FURTHER DESCRIPTION OF IMPORTANT FEATURES 1/2 roof on Cahoon Street side is tin. On the other side of the house is a small door. Smaller than regular door but it is an outside door. This house (cont, page)		PHOTO MUST BE PROVIDED	
---	--	------------------------	--

43. HISTORY AND SIGNIFICANCE See Continuation Page	
---	--

44. DESCRIPTION OF ENVIRONMENT AND OUTBUILDINGS On building at side (Cahoon St) has wood siding.	
---	--

45. SOURCES OF INFORMATION Sanborn map of 1908, 1987 Community Directory, Lillian Lacey, Lucina Kassabaum, Assessors 07-3.2-08-03-14-12		46. PREPARED BY Beulah DeLand	
RETURN THIS FORM WHEN COMPLETED TO: OFFICE OF HISTORIC PRESERVATION IF ADDITIONAL SPACE IS NEEDED, ATTACH SEPARATE SHEET(S) TO THIS FORM P.O. BOX 176 JEFFERSON CITY, MISSOURI 65102		47. ORGANIZATION H & L Comm	
		48. DATE 6/27/88	
		49. REVISION DATE(S)	

42. has been altered through the years. Has a decorative East lake porch facing Maple Street. The front gable of the porch has decorative shingles.
43. This building has two addresses. One is 200 Cahoon and is located on back side of this house. The 210 S. Maple is the front of this house. According to the Sanborn Maps and interviews this house has been added onto for many years. It appears to have been 2 separate buildings that were connected very early. This house appears on 1908-1927 Sanborn maps. The ~~M~~Menteer family lived here for many years. Mr. Menteer was a carpenter-repair man.



# MISSOURI OFFICE OF HISTORIC PRESERVATION

## ARCHITECTURAL/HISTORIC INVENTORY SURVEY FORM

J-9

1. NO.	4. PRESENT LOCAL NAME(S) OR DESIGNATION(S) James E. Zahner
2. COUNTY Madison	5. OTHER NAME(S)
3. LOCATION OF NEGATIVES	John Casey House

6. SPECIFIC LEGAL LOCATION TOWNSHIP 33N RANGE 7E SECTION 8 IF CITY OR TOWN, STREET ADDRESS  301 S. Maple	16. THEMATIC CATEGORY	28. NO. OF STORIES 1
7. CITY OR TOWN IF RURAL, VICINITY Fredericktown	17. DATE(S) OR PERIOD 1920c	29. BASEMENT YES( ) NO (x)
8. DESCRIPTION OF LOCATION  ←  S. Maple	18. STYLE OR DESIGN side gable folk	30. FOUNDATION MATERIAL concrete-added when remodel
9. COORDINATES UTM LAT LONG	19. ARCHITECT OR ENGINEER	31. WALL CONSTRUCTION frame
10. SITE( ) BUILDING(x) STRUCTURE( ) OBJECT( )	20. CONTRACTOR OR BUILDER	32. ROOF TYPE & MATERIAL med. gable/asphalt shingle
11. ON NATIONAL REGISTER YES( ) NO( )	21. ORIGINAL USE, IF APPARENT residence	33. NO. OF BAYS wdw FRONT SIDE
12. IS IT ELIGIBLE YES( ) NO( )	22. PRESENT USE residence	34. WALL TREATMENT asbestos shingles
13. PART OF ESTAB. DISTRICT YES( ) NO(x)	23. OWNERSHIP PUBLIC ( ) PRIVATE (x)	35. PLAN SHAPE rectangle
14. DISTRICT POTENTIAL YES(x) NO( )	24. OWNER'S NAME AND ADDRESS IF KNOWN James E. Zahner 301 S. Maple Fredericktown	36. CHANGES ADDITION(x) (EXPLAIN IN NO. 42) ALTERED ( ) MOVED ( )
15. NAME OF ESTABLISHED DISTRICT	25. OPEN TO PUBLIC YES( ) NO (x)	37. CONDITION INTERIOR EXTERIOR good
	26. LOCAL CONTACT PERSON OR ORGANIZATION  H. & L. C.	38. PRESERVATION UNDERWAY YES( ) NO(x)
	27. OTHER SURVEY IN WHICH INCLUDED	39. ENDANGERED BY WHAT YES( ) NO(x)
		40. VISIBLE FROM PUBLIC ROAD YES(x) NO( )
		41. DISTANCE FORM AND FRONTAGE ON ROAD

42. FURTHER DESCRIPTION OF IMPORTANT FEATURES Addition on back with low gable roof. 8" overhang, closed. Windows, wood double hung with 1 light on top and 1 light on bottom.

PHOTO MUST  
BE PROVIDED

43. HISTORY AND SIGNIFICANCE Owned by John Casey, notorious City Marshall during early 20th Century. Later used as rental property. Bascom Revelle lived here in 1925.

44. DESCRIPTION OF ENVIRONMENT AND OUTBUILDINGS Large building, double garage, 24 x 24 and large shop building attached-24 x 24 with concrete floors. It has 12" horizontal fiber board siding.

45. SOURCES OF INFORMATION Sanborn Map 1927. Assessor #07-3.2-08-04-07-09. Bascom Revelle, 6-20-88.


46. PREPARED BY  
Bascom Revelle

47. ORGANIZATION  
H. & L. C.

RETURN THIS FORM WHEN COMPLETED TO: OFFICE OF HISTORIC PRESERVATION  
IF ADDITIONAL SPACE IS NEEDED, ATTACH SEPARATE SHEET(S) TO THIS FORM  
P.O. BOX 176  
JEFFERSON CITY, MISSOURI 65102


48. DATE 6-20-88  
49. REVISION DATE(S)





# MISSOURI OFFICE OF HISTORIC PRESERVATION ARCHITECTURAL/HISTORIC INVENTORY SURVEY FORM

J-10

1. NO.		4. PRESENT LOCAL NAME(S) OR DESIGNATION(S) Gordon and Verna Brown	
2. COUNTY Madison		5. OTHER NAME(S) Formerly Old Casey Property and Home	
3. LOCATION OF NEGATIVES			
6. SPECIFIC LEGAL LOCATION TOWNSHIP 33N RANGE 7E SECTION 8 IF CITY OR TOWN, STREET ADDRESS  303 S. Maple		16. THEMATIC CATEGORY	
7. CITY OR TOWN IF RURAL, VICINITY Fredericktown		17. DATE(S) OR PERIOD 1980	
8. DESCRIPTION OF LOCATION  		18. STYLE OR DESIGN ranch with (cont. page)	
		19. ARCHITECT OR ENGINEER Bascom Revelle	
		20. CONTRACTOR OR BUILDER Revelle Lumber Co., Inc.	
		21. ORIGINAL USE, IF APPARENT residence	
		22. PRESENT USE residence	
		23. OWNERSHIP PUBLIC <input type="checkbox"/> PRIVATE <input checked="" type="checkbox"/>	
		24. OWNER'S NAME AND ADDRESS IF KNOWN Gordon & Verna Brown 303 S. Maple, Fredericktown	
9. COORDINATES LAT LONG		25. OPEN TO PUBLIC YES <input type="checkbox"/> NO <input checked="" type="checkbox"/>	
10. SITE <input type="checkbox"/> BUILDING <input checked="" type="checkbox"/> STRUCTURE <input type="checkbox"/> OBJECT <input type="checkbox"/>		26. LOCAL CONTACT PERSON OR ORGANIZATION  H. & L. C.	
11. ON NATIONAL REGISTER YES <input type="checkbox"/> NO <input type="checkbox"/>		27. OTHER SURVEY IN WHICH INCLUDED	
12. IS IT ELIGIBLE YES <input type="checkbox"/> NO <input type="checkbox"/>			
13. PART OF ESTAB. DISTRICT YES <input type="checkbox"/> NO <input checked="" type="checkbox"/>		40. VISIBLE FROM PUBLIC ROAD YES <input checked="" type="checkbox"/> NO <input type="checkbox"/>	
14. DISTRICT POTENTIAL YES <input checked="" type="checkbox"/> NO <input type="checkbox"/>		41. DISTANCE FROM AND FRONTAGE ON ROAD	
15. NAME OF ESTABLISHED DISTRICT			
42. FURTHER DESCRIPTION OF IMPORTANT FEATURES		PHOTO MUST BE PROVIDED	
43. HISTORY AND SIGNIFICANCE Because of the age of this building it is considered non-contributing. No significance can be found at this time. John Casey, City Marshall, lived in old house torn down that once stood here.			
44. DESCRIPTION OF ENVIRONMENT AND OUTBUILDINGS  No outbuildings.			
45. SOURCES OF INFORMATION Sanborn Map 1914. Photo in H. & L. C. Bldg. Assessor #07-3.2-08-04-07-10. Oral interviews with J. P. Skaggs, Ruth Skaggs, Lillian Lacey and Bascom Revelle, 6-2-88.		46. PREPARED BY Bascom Revelle	
RETURN THIS FORM WHEN COMPLETED TO: OFFICE OF HISTORIC PRESERVATION IF ADDITIONAL SPACE IS NEEDED, ATTACH SEPARATE SHEET(S) TO THIS FORM		47. ORGANIZATION H. & L. C.	
		48. DATE 6-22-88	
		49. REVISION DATE(S)	

J-10 Continuation Page

18. single carport with storage.


34. brick veneer (stretcher bond) front and 12" fiber board siding.



# MISSOURI OFFICE OF HISTORIC PRESERVATION

## ARCHITECTURAL/HISTORIC INVENTORY SURVEY FORM

J-11

1. NO.		4. PRESENT LOCAL NAME(S) OR DESIGNATION(S) Helen Hines	
2. COUNTY Madison		5. OTHER NAME(S) Frank Buford	
3. LOCATION OF NEGATIVES			
6. SPECIFIC LEGAL LOCATION TOWNSHIP <u>33N</u> RANGE <u>7E</u> SECTION <u>8</u> IF CITY OR TOWN, STREET ADDRESS  307 S. Maple		16. THEMATIC CATEGORY	
7. CITY OR TOWN IF RURAL, VICINITY Fredericktown		17. DATE(S) OR PERIOD 1915c	
8. DESCRIPTION OF LOCATION  S. Maple		18. STYLE OR DESIGN L shape folk	
		19. ARCHITECT OR ENGINEER	
		20. CONTRACTOR OR BUILDER	
		21. ORIGINAL USE, IF APPARENT residence	
		22. PRESENT USE residence	
		23. OWNERSHIP PUBLIC <input type="checkbox"/> PRIVATE <input checked="" type="checkbox"/>	
		24. OWNER'S NAME AND ADDRESS IF KNOWN Helen Hines 307 S. Maple Fredericktown	
9. COORDINATES LAT LONG		25. OPEN TO PUBLIC YES <input type="checkbox"/> NO <input checked="" type="checkbox"/>	
10. SITE <input type="checkbox"/> BUILDING <input checked="" type="checkbox"/> STRUCTURE <input type="checkbox"/> OBJECT <input type="checkbox"/>		26. LOCAL CONTACT PERSON OR ORGANIZATION  H. & L. C.	
11. ON NATIONAL REGISTER YES <input type="checkbox"/> NO <input type="checkbox"/>		27. OTHER SURVEY IN WHICH INCLUDED	
12. IS IT ELIGIBLE YES <input type="checkbox"/> NO <input type="checkbox"/>			
13. PART OF ESTAB. DISTRICT YES <input type="checkbox"/> NO <input checked="" type="checkbox"/>		40. VISIBLE FROM PUBLIC ROAD YES <input checked="" type="checkbox"/> NO <input type="checkbox"/>	
14. DISTRICT POTENTIAL YES <input checked="" type="checkbox"/> NO <input type="checkbox"/>		41. DISTANCE FORM AND FRONTAGE ON ROAD	
15. NAME OF ESTABLISHED DISTRICT			
42. FURTHER DESCRIPTION OF IMPORTANT FEATURES Windows wood, double hung 1/1. 12" overhang. Front part of house is 2 story.		PHOTO MUST BE PROVIDED	
43. HISTORY AND SIGNIFICANCE Frank and Minnie Buford lived here 1920-1950c. Minnie was the daughter of John Casey. Mary Casey (unmarried) daughter of John Casey lived in old home- stead until it was torn down and then lived in this house until her death.			
44. DESCRIPTION OF ENVIRONMENT AND OUTBUILDINGS  No outbuildings.			
45. SOURCES OF INFORMATION Sanborn Map 1914, 1927. Oral interviews with Ruth Skaggs and Bascom Revelle's knowledge 6-20-88. Assessor #07-3.2-08-04-07-11.		46. PREPARED BY Bascom Revelle	
RETURN THIS FORM WHEN COMPLETED TO: OFFICE OF HISTORIC PRESERVATION IF ADDITIONAL SPACE IS NEEDED, ATTACH SEPARATE SHEET(S) TO THIS FORM		47. ORGANIZATION H. & L. C.	
		48. DATE 6-20-88	
		49. REVISION DATE(S)	






# MISSOURI OFFICE OF HISTORIC PRESERVATION

## ARCHITECTURAL/HISTORIC INVENTORY SURVEY FORM

J-12

1. NO.		4. PRESENT LOCAL NAME(S) OR DESIGNATION(S) G. Cook	
2. COUNTY <u>Madison</u>		5. OTHER NAME(S) John and Betty Mullersman	
3. LOCATION OF NEGATIVES			
6. SPECIFIC LEGAL LOCATION TOWNSHIP <u>33N</u> RANGE <u>7E</u> SECTION <u>8</u> IF CITY OR TOWN, STREET ADDRESS <u>309 S. Maple</u>		16. THEMATIC CATEGORY	
7. CITY OR TOWN IF RURAL, VICINITY <u>Fredericktown</u>		17. DATE(S) OR PERIOD <u>1915c</u>	
8. DESCRIPTION OF LOCATION 		18. STYLE OR DESIGN <u>bungalow</u>	
		19. ARCHITECT OR ENGINEER	
		20. CONTRACTOR OR BUILDER	
		21. ORIGINAL USE, IF APPARENT <u>residence</u>	
		22. PRESENT USE <u>residence</u>	
		23. OWNERSHIP PUBLIC <input type="checkbox"/> PRIVATE <input checked="" type="checkbox"/>	
		24. OWNER'S NAME AND ADDRESS IF KNOWN <u>G. Cook</u> <u>309 S. Maple</u> <u>Fredericktown</u>	
9. COORDINATES UTM LAT LONG		25. OPEN TO PUBLIC YES <input type="checkbox"/> NO <input checked="" type="checkbox"/>	
10. SITE <input type="checkbox"/> BUILDING <input checked="" type="checkbox"/> STRUCTURE <input type="checkbox"/> OBJECT <input type="checkbox"/>		26. LOCAL CONTACT PERSON OR ORGANIZATION <u>H. &amp; L. C.</u>	
11. ON NATIONAL REGISTER YES <input type="checkbox"/> NO <input type="checkbox"/>		27. OTHER SURVEY IN WHICH INCLUDED	
12. IS IT ELIGIBLE YES <input type="checkbox"/> NO <input type="checkbox"/>			
13. PART OF ESTAB. DISTRICT YES <input type="checkbox"/> NO <input checked="" type="checkbox"/>			
14. DISTRICT POTENTIAL YES <input checked="" type="checkbox"/> NO <input type="checkbox"/>			
15. NAME OF ESTABLISHED DISTRICT			
42. FURTHER DESCRIPTION OF IMPORTANT FEATURES <u>Concrete porch across front. Windows, wood double hung 1/1. 12" overhang, closed. Diamond shape vent in front facing gable. (cont. page)</u>		PHOTO MUST BE PROVIDED	
43. HISTORY AND SIGNIFICANCE <u>Mullersman family lived here in 1920's to 1950's.</u>			
44. DESCRIPTION OF ENVIRONMENT AND OUTBUILDINGS <u>Garage and storage building in bad state of repair.</u>			
45. SOURCES OF INFORMATION <u>Assessor #07-3.2-08-04-07-12. Oral interviews with Ruth Skaggs, Lillian Lacey and Lucina Kassabaum on 6-8-88.</u>		46. PREPARED BY <u>Bascom Revelle</u>	
RETURN THIS FORM WHEN COMPLETED TO: OFFICE OF HISTORIC PRESERVATION IF ADDITIONAL SPACE IS NEEDED, ATTACH SEPARATE SHEET(S) TO THIS FORM		47. ORGANIZATION <u>H. &amp; L. C.</u>	
		48. DATE <u>6-8-88</u>	
		49. REVISION DATE(S)	

J-12 Continuation Page


34. lap siding.

42. Off center front door may indicate an alteration. Contemporary aluminum windows on front.



# MISSOURI OFFICE OF HISTORIC PRESERVATION ARCHITECTURAL/HISTORIC INVENTORY SURVEY FORM

J-13


1. NO.		4. PRESENT LOCAL NAME(S) OR DESIGNATION(S) Leon Long	
2. COUNTY Madison		5. OTHER NAME(S) John Cooper and Charles E. Skaggs	
3. LOCATION OF NEGATIVES			
6. SPECIFIC LEGAL LOCATION TOWNSHIP 33N RANGE 7E SECTION 8 IF CITY OR TOWN, STREET ADDRESS 311 S. Maple		16. THEMATIC CATEGORY	
7. CITY OR TOWN IF RURAL, VICINITY Fredericktown		17. DATE(S) OR PERIOD 1950	
8. DESCRIPTION OF LOCATION  311 Maple		18. STYLE OR DESIGN contemporary	
9. COORDINATES UTM LAT LONG		19. ARCHITECT OR ENGINEER	
10. SITE( ) BUILDING( ) STRUCTURE( ) OBJECT( )		20. CONTRACTOR OR BUILDER John Cooper	
11. ON NATIONAL REGISTER YES( ) NO( )		21. ORIGINAL USE, IF APPARENT residence	
12. IS IT ELIGIBLE YES( ) NO( )		22. PRESENT USE residence	
13. PART OF ESTAB. DISTRICT YES( ) NO( )		23. OWNERSHIP PUBLIC ( ) PRIVATE (x)	
14. DISTRICT POTENTIAL YES( ) NO( )		24. OWNER'S NAME AND ADDRESS IF KNOWN Leon Long 311 S. Maple Fredericktown	
15. NAME OF ESTABLISHED DISTRICT		25. OPEN TO PUBLIC YES( ) NO (x)	
		26. LOCAL CONTACT PERSON OR ORGANIZATION H. & L. C.	
		27. OTHER SURVEY IN WHICH INCLUDED	
42. FURTHER DESCRIPTION OF IMPORTANT FEATURES Wood double hung windows with 3 vertical lights in top sash and 1 light in bottom. 8" open overhang.		28. NO. OF STORIES 1	
		29. BASEMENT YES( ) NO (x)	
		30. FOUNDATION MATERIAL poured concrete	
		31. WALL CONSTRUCTION frame	
		32. ROOF TYPE & MATERIAL cross gable/asphalt shingles	
		33. NO. OF BAYS wwdw FRONT SIDE	
		34. WALL TREATMENT horizontal fiber board lap siding	
		35. PLAN SHAPE rectangle	
		36. CHANGES ADDITION( ) (EXPLAIN IN NO. 42) ALTERED( ) MOVED( )	
		37. CONDITION INTERIOR EXTERIOR good	
		38. PRESERVATION UNDERWAY YES( ) NO(x)	
		39. ENDANGERED BY WHAT YES( ) NO(x)	
		40. VISIBLE FROM PUBLIC ROAD YES(x) NO( )	
		41. DISTANCE FORM AND FRONTAGE ON ROAD	
43. HISTORY AND SIGNIFICANCE Built by John Cooper and occupied by Charles Skaggs at one time.		PHOTO MUST BE PROVIDED	
44. DESCRIPTION OF ENVIRONMENT AND OUTBUILDINGS Single garage with storage area.			
45. SOURCES OF INFORMATION Assessor #07-3.2-08-04-07-13. Oral interviews with Charlie Skaggs and personal knowledge of Bascom Revelle.		46. PREPARED BY Bascom Revelle	
RETURN THIS FORM WHEN COMPLETED TO: OFFICE OF HISTORIC PRESERVATION P.O. BOX 176 JEFFERSON CITY, MISSOURI 65102		47. ORGANIZATION H. & L. C.	
IF ADDITIONAL SPACE IS NEEDED, ATTACH SEPARATE SHEET(S) TO THIS FORM		48. DATE 6-21-88	
		49. REVISION DATE(S)	





MISSOURI OFFICE OF HISTORIC PRESERVATION  
ARCHITECTURAL/HISTORIC INVENTORY SURVEY FORM

J-14

1. NO.		4. PRESENT LOCAL NAME(S) OR DESIGNATION(S) Church of God of the Faith of Abraham	
2. COUNTY Madison		5. OTHER NAME(S)	
3. LOCATION OF NEGATIVES			
6. SPECIFIC LEGAL LOCATION TOWNSHIP 33N RANGE 7E SECTION 8 IF CITY OR TOWN, STREET ADDRESS 401 S. Maple		16. THEMATIC CATEGORY	
7. CITY OR TOWN IF RURAL, VICINITY Fredericktown		17. DATE(S) OR PERIOD 1946	
8. DESCRIPTION OF LOCATION 		18. STYLE OR DESIGN Romanesque vernacular	
9. COORDINATES UTM LAT LONG		19. ARCHITECT OR ENGINEER	
10. SITE( ) BUILDING(x) STRUCTURE( ) OBJECT( )		20. CONTRACTOR OR BUILDER Roy Graham	
11. ON NATIONAL REGISTER YES( ) NO( )		21. ORIGINAL USE, IF APPARENT church	
12. IS IT ELIGIBLE YES( ) NO( )		22. PRESENT USE church	
13. PART OF ESTAB. DISTRICT YES( ) NO( )		23. OWNERSHIP PUBLIC ( ) PRIVATE (x)	
14. DISTRICT POTENTIAL YES(x) NO( )		24. OWNER'S NAME AND ADDRESS IF KNOWN Church of God Faith of Abraham, 401 S. Maple Fredericktown	
15. NAME OF ESTABLISHED DISTRICT		25. OPEN TO PUBLIC YES(x) NO( )	
		26. LOCAL CONTACT PERSON OR ORGANIZATION H. & L. C.	
		27. OTHER SURVEY IN WHICH INCLUDED	
42. FURTHER DESCRIPTION OF IMPORTANT FEATURES Windows are arched panes with vertical panes on lower part of window. Buttresses appear on either side of large stained glass windows and front (cont. page)		28. NO. OF STORIES 1 1/2	
		29. BASEMENT YES(x) NO( )	
		30. FOUNDATION MATERIAL block stuccoed over	
		31. WALL CONSTRUCTION granite rock	
		32. ROOF TYPE & MATERIAL high gable with (cont. page)	
		33. NO. OF BAYS wwwd FRONT SIDE	
		34. WALL TREATMENT coarsed granite	
		35. PLAN SHAPE irregular	
		36. CHANGES ADDITION( ) (EXPLAIN IN ALTERED NO.42) MOVED ( )	
		37. CONDITION INTERIOR EXTERIOR good	
		38. PRESERVATION UNDERWAY YES( ) NO(x)	
		39. ENDANGERED BY WHAT YES( ) NO(x)	
		40. VISIBLE FROM PUBLIC ROAD YES(x) NO( )	
		41. DISTANCE FORM AND FRONTAGE ON ROAD	
43. HISTORY AND SIGNIFICANCE Contractor was Roy Graham who was also the pastor of the church at that time. Granite was quarried from local quarry. Same granite as used on Catholic Church. See attached church history.		PHOTO MUST BE PROVIDED	
44. DESCRIPTION OF ENVIRONMENT AND OUTBUILDINGS Parking lot to south of building and parsonage is behind this parking area.			
45. SOURCES OF INFORMATION Assessor #07-3.2-08-04-07-14. Oral interviews with Bascom Revelle, John Paul Skaggs and Sybil Holshouser on 6-21-88. Article from upcoming Historical Madison.		46. PREPARED BY Paula Shetley	
RETURN THIS FORM WHEN COMPLETED TO: OFFICE OF HISTORIC PRESERVATION IF ADDITIONAL SPACE IS NEEDED, ATTACH SEPARATE SHEET(S) TO THIS FORM		47. ORGANIZATION H. & L. C.	
P.O. BOX 176 JEFFERSON CITY, MISSOURI 65102		48. DATE 6-21-88	
		49. REVISION DATE(S)	

32. square tower/asbestos shingles.

42. corners of tower. These are not large but prominent. Retuckpointing has been done in spots with a white mortar and original mortar appears to be natural in color. Arches above window with keystone of limestone and keystone at end of arch on windows and double entrance door. Limestone lug sills. **Tower** has small stained glass arched windows. Milky stained glass/greenish yellow.

## FAITH OF ABRAHAM CHURCH OF GOD

The Faith of Abraham Church of God originated in Harrison County in the year 1871. It came about when a man by the name of Joshua Bailey moved from the state of Indiana to the Piney Creek community. He held services in his home as Bible study teaching Bible truths. Later with the cooperation of neighbors and family members, the group was able to build a church. The land was donated by Frank Mankin. The George Plummer family, P. J. Graham family, and the W. A. Cooper family were instrumental in building the Blush Church which has services today.

As many members moved into Fredericktown there was need for a church here and with the help of the Graham, Cooper, Thomas, Thal, Bailey, O'Bannon, and Holshouser families, the Faith of Abraham Church of God was built. It was dedicated August 12, 1946 by Pastor C. E. Lapp.

The early 1890 pastors were John Fcore, W. H. Waggoner, W. H. Wilson, S. J. Lindsey, J. M. Stevenson and J. H. Anderson.

The pastors serving the Fredericktown Church were Roy Graham, C. E. Lapp, Kirby Davis, Nelson McCoy, Elsworth Rouben, J. R. Leone, Vivian Airpatrick, Robin Hayes, William Dick, Arnold Johns and the present pastor, James Hill.




WELCOME  
TO  
OUR SERVICES  
Sunday Morning, 10:00  
Worship Service, 11:00  
Lunch, 12:00  
Thank You, 4:00 PM



# MISSOURI OFFICE OF HISTORIC PRESERVATION ARCHITECTURAL/HISTORIC INVENTORY SURVEY FORM

J-15

1. NO.		4. PRESENT LOCAL NAME(S) OR DESIGNATION(S) Church of God of Faith of Abraham Parsonage	
2. COUNTY Madison		5. OTHER NAME(S)	
3. LOCATION OF NEGATIVES			

6. SPECIFIC LEGAL LOCATION TOWNSHIP 33N RANGE 7E SECTION 8 IF CITY OR TOWN, STREET ADDRESS  403 S. Maple	16. THEMATIC CATEGORY  17. DATE(S) OR PERIOD 1965c	28. NO. OF STORIES 1  29. BASEMENT YES( ) NO (x)
7. CITY OR TOWN IF RURAL, VICINITY Fredericktown	18. STYLE OR DESIGN	30. FOUNDATION MATERIAL concrete
8. DESCRIPTION OF LOCATION 	19. ARCHITECT OR ENGINEER	31. WALL CONSTRUCTION frame
	20. CONTRACTOR OR BUILDER Bollinger Brothers/Gifford Lumber Co.	32. ROOF TYPE & MATERIAL gable/asphalt shingles
	21. ORIGINAL USE, IF APPARENT parsonage	33. NO. OF BAYS wdwwd FRONT SIDE
	22. PRESENT USE parsonage	34. WALL TREATMENT fiber board siding
	23. OWNERSHIP PUBLIC ( ) PRIVATE (x)	35. PLAN SHAPE rectangle
24. OWNER'S NAME AND ADDRESS IF KNOWN Church of God Faith of Abraham, 403 S. Maple Fredericktown	36. CHANGES ADDITION( ) (EXPLAIN IN ALTERED ) NO.42) MOVED ( )	37. CONDITION INTERIOR EXTERIOR good
9. COORDINATES UTM LAT LONG	25. OPEN TO PUBLIC YES( ) NO (x)	38. PRESERVATION UNDERWAY YES( ) NO(x)
10. SITE( ) BUILDING(x) STRUCTURE( ) OBJECT( )	26. LOCAL CONTACT PERSON OR ORGANIZATION  H. & L. C.	39. ENDANGERED BY WHAT YES( ) NO(x)
11. ON NATIONAL REGISTER YES( ) NO( )	12. IS IT ELIGIBLE YES( ) NO( )	40. VISIBLE FROM PUBLIC ROAD YES(x) NO( )
13. PART OF ESTAB. DISTRICT YES( ) NO(x)	14. DISTRICT POTENTIAL YES( ) NO(x)	41. DISTANCE FORM AND FRONTAGE ON ROAD
15. NAME OF ESTABLISHED DISTRICT		27. OTHER SURVEY IN WHICH INCLUDED

42. FURTHER DESCRIPTION OF IMPORTANT FEATURES

PHOTO MUST BE PROVIDED

43. HISTORY AND SIGNIFICANCE This is a non-contributing building because of age. Lot belonged to Olivia DeGuire.

44. DESCRIPTION OF ENVIRONMENT AND OUTBUILDINGS  
  
No outbuildings.


45. SOURCES OF INFORMATION Assess #07-3.2-08-04-07-15. Oral interviews with Sybil Holshouser and Bascom Revelle on June 21, 1988.	46. PREPARED BY Paula Shetley
47. ORGANIZATION H. & L. C.	
48. DATE 6-21-88	49. REVISION DATE(S)

RETURN THIS FORM WHEN COMPLETED TO: OFFICE OF HISTORIC PRESERVATION  
 IF ADDITIONAL SPACE IS NEEDED, ATTACH SEPARATE SHEET(S) TO THIS FORM  
 P.O. BOX 176  
 JEFFERSON CITY, MISSOURI 65102

# MISSOURI OFFICE OF HISTORIC PRESERVATION ARCHITECTURAL/HISTORIC INVENTORY SURVEY FORM

J-16

1. NO.		4. PRESENT LOCAL NAME(S) OR DESIGNATION(S) G. Barker	
2. COUNTY Madison		5. OTHER NAME(S)	
3. LOCATION OF NEGATIVES			

6. SPECIFIC LEGAL LOCATION TOWNSHIP 33N RANGE 7E SECTION 8 IF CITY OR TOWN, STREET ADDRESS  405 S. Maple		16. THEMATIC CATEGORY		28. NO. OF STORIES 1	
7. CITY OR TOWN IF RURAL, VICINITY Fredericktown		17. DATE(S) OR PERIOD 1950		29. BASEMENT YES( ) NO (x)	
8. DESCRIPTION OF LOCATION 		18. STYLE OR DESIGN		30. FOUNDATION MATERIAL concrete	
9. COORDINATES UTM LAT LONG		19. ARCHITECT OR ENGINEER		31. WALL CONSTRUCTION frame	
10. SITE( ) BUILDING(x) STRUCTURE( ) OBJECT( )		20. CONTRACTOR OR BUILDER Gifford Lumber		32. ROOF TYPE & MATERIAL gable/asphalt shingles	
11. ON NATIONAL REGISTER YES( ) NO( )		21. ORIGINAL USE, IF APPARENT residence		33. NO. OF BAYS wwwdw FRONT SIDE	
12. IS IT ELIGIBLE YES( ) NO( )		22. PRESENT USE residence		34. WALL TREATMENT Asbestos shingles	
13. PART OF ESTAB. DISTRICT YES( ) NO(x)		23. OWNERSHIP PUBLIC ( ) PRIVATE (x)		35. PLAN SHAPE irregular	
14. DISTRICT POTENTIAL YES( ) NO(x)		24. OWNER'S NAME AND ADDRESS IF KNOWN G. Barker 405 S. Maple Fredericktown		36. CHANGES ADDITION( ) (EXPLAIN IN ALTERED NO.42) MOVED ( )	
15. NAME OF ESTABLISHED DISTRICT		25. OPEN TO PUBLIC YES( ) NO (x)		37. CONDITION INTERIOR EXTERIOR good	
		26. LOCAL CONTACT PERSON OR ORGANIZATION  H. & L. C.		38. PRESERVATION UNDERWAY YES( ) NO(x)	
		27. OTHER SURVEY IN WHICH INCLUDED		39. ENDANGERED BY WHAT YES( ) NO(x)	
				40. VISIBLE FROM PUBLIC ROAD YES(x) NO( )	
				41. DISTANCE FORM AND FRONTAGE ON ROAD	

42. FURTHER DESCRIPTION OF IMPORTANT FEATURES Same original floor plan as 407 S. Maple		PHOTO MUST BE PROVIDED	
---	--	---------------------------	--

43. HISTORY AND SIGNIFICANCE Lindell Peniger lived here originally. After interviews with local residents and builders, no historical significance has become apparent.

44. DESCRIPTION OF ENVIRONMENT AND OUTBUILDINGS Large garage to north of house with additions on it for storage or work area.

45. SOURCES OF INFORMATION Assessor #07-3.2-08-04-07-16. Oral interviews with Gladys Waters, Leroy Gifford and Bascom Revelle on June 13, 1988.		46. PREPARED BY Paula Shetley	
RETURN THIS FORM WHEN COMPLETED TO: OFFICE OF HISTORIC PRESERVATION IF ADDITIONAL SPACE IS NEEDED, ATTACH SEPARATE SHEET(S) TO THIS FORM		47. ORGANIZATION H. & L. C.	
P.O. BOX 176 JEFFERSON CITY, MISSOURI 65102		48. DATE 6-14-88	
		49. REVISION DATE(S)	



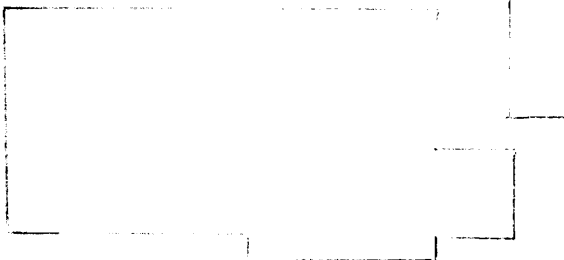
# MISSOURI OFFICE OF HISTORIC PRESERVATION

## ARCHITECTURAL/HISTORIC INVENTORY SURVEY FORM


J-17

1. NO.		4. PRESENT LOCAL NAME(S) OR DESIGNATION(S)	
2. COUNTY <u>Madison</u>		<u>L. Wilkinson</u>	
3. LOCATION OF NEGATIVES		5. OTHER NAME(S)	

6. SPECIFIC LEGAL LOCATION TOWNSHIP <u>33N</u> RANGE <u>7E</u> SECTION <u>17</u> IF CITY OR TOWN, STREET ADDRESS <u>407 S. Maple</u>		16. THEMATIC CATEGORY		28. NO. OF STORIES <u>1</u>	
7. CITY OR TOWN IF RURAL, VICINITY <u>Fredericktown</u>		17. DATE(S) OR PERIOD <u>1950</u>		29. BASEMENT YES( ) NO( <u>X</u> )	
8. DESCRIPTION OF LOCATION <u>←---N</u>		18. STYLE OR DESIGN <u>contemporary</u>		30. FOUNDATION MATERIAL <u>concrete</u>	
		19. ARCHITECT OR ENGINEER		31. WALL CONSTRUCTION <u>frame</u>	
		20. CONTRACTOR OR BUILDER <u>Gifford Lumber</u>		32. FLOOR TYPE & MATERIAL <u>gable/asphalt shingles</u>	
		21. ORIGINAL USE, IF APPARENT <u>residence</u>		33. NO. OF BAYS <u>www</u> <u>wdw</u> FRONT SIDE	
		22. PRESENT USE <u>residence</u>		34. WALL TREATMENT <u>asbestos shingles</u>	
9. COORDINATES UTM LAT LONG		23. OWNERSHIP PUBLIC ( ) PRIVATE ( <u>X</u> )		35. PLAN SHAPE <u>irregular</u>	
10. SITE( ) BUILDING( <u>X</u> ) STRUCTURE( ) OBJECT( )		24. OWNER'S NAME AND ADDRESS IF KNOWN <u>L. Wilkinson</u> <u>407 S. Maple</u> <u>Fredericktown</u>		36. CHANGES ADDITION( ) (EXPLAIN IN ALTERED NO. 42) MOVED ( )	
11. ON NATIONAL REGISTER YES( ) NO( )		25. OPEN TO PUBLIC YES( ) NO( <u>X</u> )		37. CONDITION INTERIOR EXTERIOR <u>fair</u>	
12. IS IT ELIGIBLE YES( ) NO( )		26. LOCAL CONTACT PERSON OR ORGANIZATION <u>H. &amp; L. C.</u>		38. PRESERVATION UNDERWAY YES( ) NO( <u>X</u> )	
13. PART OF ESTAB. DISTRICT YES( ) NO( <u>X</u> )		27. OTHER SURVEY IN WHICH INCLUDED		39. ENDANGERED BY WHAT YES( ) NO( <u>X</u> )	
14. DISTRICT POTENTIAL YES( ) NO( <u>X</u> )				40. VISIBLE FROM PUBLIC ROAD YES( ) NO( <u>X</u> )	
15. NAME OF ESTABLISHED DISTRICT				41. DISTANCE FROM AND FRONTAGE ON ROAD	

42. FURTHER DESCRIPTION OF IMPORTANT FEATURES <u>Same original floor plan as 405 S. Maple.</u>			
---	--	---	--

43. HISTORY AND SIGNIFICANCE After interviews with local residents and builders no historical significance has become apparent.

44. DESCRIPTION OF ENVIRONMENT AND OUTBUILDINGS  
Garage to south side of building.

45. SOURCES OF INFORMATION <u>Assessor #07-4.0-17-10-06-05</u> <u>Gladys Water, Leroy Gifford and Bascom Revelle 6-13-88.</u>		46. PREPARED BY <u>Paula Shetley</u>	
		47. ORGANIZATION <u>H. &amp; L. C.</u>	
RETURN THIS FORM WHEN COMPLETED TO: OFFICE OF HISTORIC PRESERVATION IF ADDITIONAL SPACE IS NEEDED, ATTACH SEPARATE SHEET(S) TO THIS FORM		48. DATE <u>6-14-88</u>	
		49. REVISION DATE(S)	








# MISSOURI OFFICE OF HISTORIC PRESERVATION

## ARCHITECTURAL/HISTORIC INVENTORY SURVEY FORM

J-18

1. NO.		4. PRESENT LOCAL NAME(S) OR DESIGNATION(S) The Chuck Wagon	
2. COUNTY Madison		5. OTHER NAME(S)	
3. LOCATION OF NEGATIVES			
6. SPECIFIC LEGAL LOCATION TOWNSHIP 33N RANGE 7E SECTION 17 IF CITY OR TOWN, STREET ADDRESS 409 S. Maple		16. THEMATIC CATEGORY	
7. CITY OR TOWN IF RURAL, VICINITY Fredericktown		17. DATE(S) OR PERIOD 1978	
8. DESCRIPTION OF LOCATION  Virginia		18. STYLE OR DESIGN	
9. COORDINATES LAT LONG		19. ARCHITECT OR ENGINEER	
10. SITE( ) BUILDING(x)		20. CONTRACTOR OR BUILDER	
11. ON NATIONAL REGISTER YES( ) NO( )		21. ORIGINAL USE, IF APPARENT snack bar	
12. IS IT ELIGIBLE YES( ) NO( )		22. PRESENT USE vacant	
13. PART OF ESTAB. DISTRICT YES( ) NO(x)		23. OWNERSHIP PUBLIC ( ) PRIVATE (x)	
14. DISTRICT POTENTIAL YES( ) NO(x)		24. OWNER'S NAME AND ADDRESS IF KNOWN Chuck Umfleet Fredericktown	
15. NAME OF ESTABLISHED DISTRICT		25. OPEN TO PUBLIC YES( ) NO (x)	
42. FURTHER DESCRIPTION OF IMPORTANT FEATURES		26. LOCAL CONTACT PERSON OR ORGANIZATION H. & L. C.	
		27. OTHER SURVEY IN WHICH INCLUDED	
		28. NO. OF STORIES 1	
		29. BASEMENT YES( ) NO (x)	
		30. FOUNDATION MATERIAL concrete	
		31. WALL CONSTRUCTION frame	
		32. ROOF TYPE & MATERIAL shed/asphalt shingles	
		33. NO. OF BAYS dwvd FRONT SIDE	
		34. WALL TREATMENT fiber board with stucco finish	
		35. PLAN SHAPE rectangular	
		36. CHANGES ADDITION( ) (EXPLAIN IN ALTERED NO. 42) MOVED ( )	
		37. CONDITION INTERIOR EXTERIOR poor	
		38. PRESERVATION UNDERWAY YES( ) NO(x)	
		39. ENDANGERED BY WHAT YES( ) NO(x)	
		40. VISIBLE FROM PUBLIC ROAD YES(x) NO( )	
		41. DISTANCE FORM AND FRONTAGE ON ROAD	
		PHOTO MUST BE PROVIDED	

43. HISTORY AND SIGNIFICANCE Because of this building's age this is not considered a historically significant building. A fire gutted this building in 1986 and it has been vacant since then.

44. DESCRIPTION OF ENVIRONMENT AND OUTBUILDINGS One of the City's water towers is directly east of this building and Fredericktown Middle School is south of building.

45. SOURCES OF INFORMATION Assessor #07-4.0-17-01-06-04. Oral interviews with John Paul Skaggs and Bascom Revelle 6-16-88

46. PREPARED BY  
Paula Shetley

47. ORGANIZATION  
H. & L. C.


RETURN THIS FORM WHEN COMPLETED TO: OFFICE OF HISTORIC PRESERVATION  
IF ADDITIONAL SPACE IS NEEDED, ATTACH SEPARATE SHEET(S) TO THIS FORM  
P.O. BOX 176  
JEFFERSON CITY, MISSOURI 65102

48. DATE  
6-16-88

49. REVISION  
DATE(S)

# MISSOURI OFFICE OF HISTORIC PRESERVATION

## ARCHITECTURAL/HISTORIC INVENTORY SURVEY FORM


1. NO.		4. PRESENT LOCAL NAME(S) OR DESIGNATION(S) Emily Firebaugh	
2. COUNTY Madison		5. OTHER NAME(S)	
3. LOCATION OF NEGATIVES			
6. SPECIFIC LEGAL LOCATION TOWNSHIP 33N RANGE 7E SECTION 8 IF CITY OR TOWN, STREET ADDRESS E. Main		16. THEMATIC CATEGORY	
7. CITY OR TOWN IF RURAL, VICINITY Fredericktown, MO		17. DATE(S) OR PERIOD 1940c	
8. DESCRIPTION OF LOCATION 		18. STYLE OR DESIGN commercial	
		19. ARCHITECT OR ENGINEER	
		20. CONTRACTOR OR BUILDER	
		21. ORIGINAL USE, IF APPARENT	
		22. PRESENT USE vacant	
		23. OWNERSHIP PUBLIC <input type="checkbox"/> PRIVATE <input checked="" type="checkbox"/>	
		24. OWNER'S NAME AND ADDRESS IF KNOWN Emily Firebaugh 404 Marshall, Fredericktown	
		25. OPEN TO PUBLIC YES <input type="checkbox"/> NO <input checked="" type="checkbox"/>	
		26. LOCAL CONTACT PERSON OR ORGANIZATION H & L Comm	
		27. OTHER SURVEY IN WHICH INCLUDED	
9. COORDINATES LAT LONG		28. NO. OF STORIES 1	
10. SITE <input type="checkbox"/> BUILDING <input checked="" type="checkbox"/> STRUCTURE <input type="checkbox"/> OBJECT <input type="checkbox"/>		29. BASEMENT YES <input type="checkbox"/> NO <input checked="" type="checkbox"/>	
11. ON NATIONAL REGISTER YES <input type="checkbox"/> NO <input type="checkbox"/>		30. FOUNDATION MATERIAL concrete	
12. IS IT ELIGIBLE YES <input type="checkbox"/> NO <input type="checkbox"/>		31. WALL CONSTRUCTION brick	
13. PART OF ESTAB. DISTRICT YES <input type="checkbox"/> NO <input type="checkbox"/>		32. ROOF TYPE & MATERIAL flat/tar	
14. DISTRICT POTENTIAL YES <input checked="" type="checkbox"/> NO <input type="checkbox"/>		33. NO. OF BAYS WWDWW FRONT SIDE	
15. NAME OF ESTABLISHED DISTRICT		34. WALL TREATMENT stretcher	
		35. PLAN SHAPE square	
		36. CHANGES ADDITION <input type="checkbox"/> (EXPLAIN IN NO. 42) ALTERED <input type="checkbox"/> MOVED <input type="checkbox"/>	
		37. CONDITION INTERIOR EXTERIOR fair	
		38. PRESERVATION UNDERWAY YES <input type="checkbox"/> NO <input checked="" type="checkbox"/>	
		39. ENDANGERED BY WHAT YES <input type="checkbox"/> NO <input checked="" type="checkbox"/>	
		40. VISIBLE FROM PUBLIC ROAD YES <input checked="" type="checkbox"/> NO <input type="checkbox"/>	
		41. DISTANCE FORM AND FRONTAGE ON ROAD	
42. FURTHER DESCRIPTION OF IMPORTANT FEATURES Present building built 1930's.		PHOTO MUST BE PROVIDED	
43. HISTORY AND SIGNIFICANCE 1886 Sanborn part of this site had an old vacant brewery which was owned by Ruth Skaggs grandfather between 1870-85. 1893 & 1900 shows a livery. 1908 Sanborn indicates John Wilson Black Smith and Wagon Shop. 1914 shows blacksmith shop and wagon shop possibly owned by Kuhlman who lived in Budenholzer house at one time. Kuhlman operated from mid teens to mid 1930's.			
44. DESCRIPTION OF ENVIRONMENT AND OUTBUILDINGS No outbuildings.			
45. SOURCES OF INFORMATION Reggie Graham & Ruth Skaggs, Bob Martin 7/15/88		46. PREPARED BY Paula Shetley	
RETURN THIS FORM WHEN COMPLETED TO: OFFICE OF HISTORIC PRESERVATION IF ADDITIONAL SPACE IS NEEDED, ATTACH SEPARATE SHEET(S) TO THIS FORM		47. ORGANIZATION H & L Comm	
		48. DATE 7/15/88	49. REVISION DATE(S)
		JEFFERSON CITY, MISSOURI 65102	



# MISSOURI OFFICE OF HISTORIC PRESERVATION

## ARCHITECTURAL/HISTORIC INVENTORY SURVEY FORM

A-8

1. NO.		4. PRESENT LOCAL NAME(S) OR DESIGNATION(S) Meier Bookkeeping	
2. COUNTY Madison		5. OTHER NAME(S) Cureton Clothing Old Tavern Hotel, Johnson House Hotel, Vogue Sewing	
3. LOCATION OF NEGATIVES			
6. SPECIFIC LEGAL LOCATION TOWNSHIP 33N RANGE 7E SECTION 8 IF CITY OR TOWN, STREET ADDRESS 108 East Main		16. THEMATIC CATEGORY	
7. CITY OR TOWN IF RURAL, VICINITY Fredericktown		17. DATE(S) OR PERIOD 1890	
8. DESCRIPTION OF LOCATION 		18. STYLE OR DESIGN Store Front	
		19. ARCHITECT OR ENGINEER	
		20. CONTRACTOR OR BUILDER	
		21. ORIGINAL USE, IF APPARENT Hotel/Restaurant/General Store	
		22. PRESENT USE Bookkeeping Business	
		23. OWNERSHIP PUBLIC ( ) PRIVATE (x)	
		24. OWNER'S NAME AND ADDRESS IF KNOWN Robert Firebaugh 404 Marshall Fredericktown, MO 63645	
		25. OPEN TO PUBLIC YES (x) NO ( )	
		26. LOCAL CONTACT PERSON OR ORGANIZATION Fredericktown H & L Commission	
		27. OTHER SURVEY IN WHICH INCLUDED	
9. COORDINATES LAT LONG		28. NO. OF STORIES 3	
10. SITE ( ) BUILDING (x)		29. BASEMENT YES ( ) NO (x)	
11. ON NATIONAL REGISTER YES ( ) NO (x)		30. FOUNDATION MATERIAL Stone	
12. IS IT ELIGIBLE YES ( ) NO (x)		31. WALL CONSTRUCTION Brick	
13. PART OF ESTAB. DISTRICT YES ( ) NO (x)		32. ROOF TYPE & MATERIAL Flat Parapet	
14. DISTRICT POTENTIAL YES (x) NO ( )		33. NO. OF BAYS FRONT SIDE see attached	
15. NAME OF ESTABLISHED DISTRICT		34. WALL TREATMENT Flemish Bond	
		35. PLAN SHAPE rectangular	
		36. CHANGES (EXPLAIN IN NO. 42) ADDITION ( ) ALTERED (x) MOVED ( )	
		37. CONDITION INTERIOR EXTERIOR fair	
		38. PRESERVATION UNDERWAY YES ( ) NO (x)	
		39. ENDANGERED BY WHAT YES ( ) NO (x)	
		40. VISIBLE FROM PUBLIC ROAD YES (x) NO ( )	
		41. DISTANCE FROM AND FRONTAGE ON ROAD	
42. FURTHER DESCRIPTION OF IMPORTANT FEATURES Lower front has been remodeled for a store front. Upper two stories are original. All upper windows are double hung with stone lug sills. Walls are		PHOTO MUST BE PROVIDED	
43. HISTORY AND SIGNIFICANCE 1843 Sanborne shows a general store with offices at this location. Sometime between 1900-1908 a third story with a hip roof was added with a flat roof addition to the east. (See Survey #A). By 1927 the use of this structure changed from a general store, furniture warehouse, to the Tavern Hotel. Sometime after 1908 the hip roof was removed			
44. DESCRIPTION OF ENVIRONMENT AND OUTBUILDINGS Central Business District off Court Square.			
45. SOURCES OF INFORMATION old photographs c. 1910 from St. Louis Post Dispatch, Assessors Records Sanborn Maps, 1893, 1900, 1908, 1914, 1927		46. PREPARED BY Denis Moore	
RETURN THIS FORM WHEN COMPLETED TO: OFFICE OF HISTORIC PRESERVATION IF ADDITIONAL SPACE IS NEEDED, ATTACH SEPARATE SHEET(S) TO THIS FORM		47. ORGANIZATION Fredericktown H & L Comm.	
		48. DATE 2-9-88	
		49. REVISION DATE(S)	

P.O. BOX 176  
JEFFERSON CITY, MISSOURI 65102

33. WDE,WWW,WWW  
West Side DWWW,WWWWWW,WWWWWW
42. capped with tile. Old staircase has been removed from first floor, only access to upper floors is by fire escapes in rear. Brick has been painted. Transomes have been filled in with plywood and metal awnings.
43. and a flat roof added. Post war era has seen a run of various businesses.






# MISSOURI OFFICE OF HISTORIC PRESERVATION

## ARCHITECTURAL/HISTORIC INVENTORY SURVEY FORM

A-9

1. NO.		4. PRESENT LOCAL NAME(S) OR DESIGNATION(S) Matthews Jewelry/Nancy's Beauty Salon/ Ben Franklin	
2. COUNTY Madison		5. OTHER NAME(S) Old Tavern Hotel; Old Johnson House Hotel	
3. LOCATION OF NEGATIVES			
6. SPECIFIC LEGAL LOCATION TOWNSHIP 33N RANGE 7E SECTION 8 IF CITY OR TOWN, STREET ADDRESS 110-112 East Main		16. THEMATIC CATEGORY	
7. CITY OR TOWN IF RURAL, VICINITY Fredericktown		17. DATE(S) OR PERIOD 1890	
8. DESCRIPTION OF LOCATION  East Main		18. STYLE OR DESIGN Store Front	
		19. ARCHITECT OR ENGINEER	
		20. CONTRACTOR OR BUILDER	
		21. ORIGINAL USE, IF APPARENT Hotel/Restaurant/General Mdse	
		22. PRESENT USE Jewelry/Beauty Shop	
		23. OWNERSHIP PUBLIC ( ) PRIVATE (x)	
		24. OWNER'S NAME AND ADDRESS IF KNOWN Robert Firebaugh 404 Marshall Fredericktown, MO 63645	
		25. OPEN TO PUBLIC YES (x) NO ( )	
		26. LOCAL CONTACT PERSON OR ORGANIZATION Fredericktown H & L Commission	
		27. OTHER SURVEY IN WHICH INCLUDED	
9. COORDINATES LAT LONG		28. NO. OF STORIES 2	
10. SITE ( ) BUILDING (x) STRUCTURE ( ) OBJECT ( )		29. BASEMENT partial YES (x) NO ( )	
11. ON NATIONAL YES ( ) REGISTER NO ( )		30. FOUNDATION MATERIAL Stone	
12. IS IT YES ( ) ELIGIBLE NO ( )		31. WALL CONSTRUCTION Brick	
13. PART OF YES ( ) ESTAB. DISTRICT NO (x)		32. ROOF TYPE & MATERIAL Flat Parapet Tar	
14. DISTRICT YES (x) POTENTIAL NO ( )		33. NO. OF BAYS FRONT back SIDE	
15. NAME OF ESTABLISHED DISTRICT		34. WALL TREATMENT Flemish Bond	
		35. PLAN SHAPE rectangular	
		36. CHANGES ADDITION (x) (EXPLAIN IN ALTERED NO. 42) MOVED ( )	
		37. CONDITION INTERIOR fair EXTERIOR fair	
		38. PRESERVATION UNDERWAY YES ( ) NO (x)	
		39. ENDANGERED BY WHAT YES ( ) NO (x)	
		40. VISIBLE FROM PUBLIC ROAD YES ( ) NO (x)	
		41. DISTANCE FORM AND FRONTAGE ON ROAD	
42. FURTHER DESCRIPTION OF IMPORTANT FEATURES Lower floor is remodeled store front with aluminum framed display windows, sidelights, and recessed entrances. Upper level, except for painted brick, is original. Upper windows are double-hung with segmented brick.		PHOTO MUST BE PROVIDED	
43. HISTORY AND SIGNIFICANCE Structure was added to the Main structure prior to 1908. At that time the structure had a hip roof and was used as a general store, furniture and hardware store and a B & S Club. 1920 showed its use as a general store. By 1914 its use continued as a hardware and furniture store plus grocery. The hip roof is no longer			
44. DESCRIPTION OF ENVIRONMENT AND OUTBUILDINGS General Business District on Main Street east of old Court House.			
45. SOURCES OF INFORMATION Assessor's Office/ c. 1917 from Robert Meagher. Photo in H. & L. C. (1900 street- scape) Sanborn Maps 1893, 1900, 1908, 1914, 1927.		46. PREPARED BY Denis Moore	
RETURN THIS FORM WHEN COMPLETED TO: OFFICE OF HISTORIC PRESERVATION IF ADDITIONAL SPACE IS NEEDED, ATTACH P.O. BOX 176 SEPARATE SHEET(S) TO THIS FORM JEFFERSON CITY, MISSOURI 65102		47. ORGANIZATION H & L Commission	
		48. DATE 2-9-88	
		49. REVISION DATE(S)	

33. WDWWDW/WWW

42. arches. Top of wall is capped with tile. Old photos from 1910 show the original roof to have been a medium gable. Aluminum awning over entrance.

43. apparant at that time. By 1927 we find the structure as the Tavern Hotel and the Post Office



GRAND  
OPENING

Nancy's  
BEAUTY SALON  
NAILS & HAIR SERVICES

BEN FR

ANNIVERSARY  
SALE

ANNIVERSARY  
SALE


ANNIVERSARY  
SALE

# MISSOURI OFFICE OF HISTORIC PRESERVATION

## ARCHITECTURAL/HISTORIC INVENTORY SURVEY FORM

C-24

1. NO.		4. PRESENT LOCAL NAME(S) OR DESIGNATION(S) O'Brien Pharmacy / Medicate Pharmacy	
2. COUNTY Madison		5. OTHER NAME(S)	
3. LOCATION OF NEGATIVES			

6. SPECIFIC LEGAL LOCATION TOWNSHIP 33N RANGE 7E SECTION 8 IF CITY OR TOWN, STREET ADDRESS  111 East Main		16. THEMATIC CATEGORY		28. NO. OF STORIES 1	
7. CITY OR TOWN IF RURAL, VICINITY Fredericktown		17. DATE(S) OR PERIOD 1930c		29. BASEMENT YES (x) NO ( )	
8. DESCRIPTION OF LOCATION 		18. STYLE OR DESIGN art deco		30. FOUNDATION MATERIAL concrete	
		19. ARCHITECT OR ENGINEER		31. WALL CONSTRUCTION brick	
		20. CONTRACTOR OR BUILDER		32. ROOF TYPE & MATERIAL flat/tar	
		21. ORIGINAL USE, IF APPARENT commercial property		33. NO. OF BAYS wdw FRONT SIDE	
		22. PRESENT USE pharmacy and photography studio		34. WALL TREATMENT stretcher	
		23. OWNERSHIP PUBLIC ( ) PRIVATE (x)		35. PLAN SHAPE rectangle	
		24. OWNER'S NAME AND ADDRESS IF KNOWN Patrick O'Brien 111 East Main Fredericktown		36. CHANGES (EXPLAIN IN NO. 42) ADDITION ( ) ALTERED ( ) MOVED ( )	
		25. OPEN TO PUBLIC YES (x) NO ( )		37. CONDITION INTERIOR EXTERIOR good	
		26. LOCAL CONTACT PERSON OR ORGANIZATION  H. & L. C.		38. PRESERVATION UNDERWAY YES ( ) NO (x)	
		27. OTHER SURVEY IN WHICH INCLUDED		39. ENDANGERED BY WHAT YES ( ) NO (x)	
9. COORDINATES LAT LONG				40. VISIBLE FROM PUBLIC ROAD YES (x) NO ( )	
10. SITE ( ) BUILDING (x)		STRUCTURE ( ) OBJECT ( )		41. DISTANCE FROM AND FRONTAGE ON ROAD	
11. ON NATIONAL REGISTER YES ( ) NO ( )		12. IS IT ELIGIBLE YES ( ) NO ( )			
13. PART OF ESTAB. DISTRICT YES ( ) NO (x)		14. DISTRICT POTENTIAL YES (x) NO ( )			
15. NAME OF ESTABLISHED DISTRICT					

42. FURTHER DESCRIPTION OF IMPORTANT FEATURES Art deco tile and motif. Horizontal lines in building created with 2 colors of brick and with carraro glass at bottom of storefront.		PHOTO MUST BE PROVIDED	
---	--	---------------------------	--

43. HISTORY AND SIGNIFICANCE 1886 Sanborn shows restaurant and confectionary. 1893-1927 Sanborn shows a drugstore. Originally built for Ward's stores by Christoff in the late 1930's. This was the site of Christoff's Drug Store (a wooden building from the early 1900's which was replaced with the existing building. The current structure originally a grocery

44. DESCRIPTION OF ENVIRONMENT AND OUTBUILDINGS (cont. page)  
Central business district with a city parking lot behind the building.

45. SOURCES OF INFORMATION Sanborn Maps 1886, 1893, 1900, 1908, 1914, 1927. Interviews with Ruth Skaggs, Lucina Kassabaum, Lillian Lacey, Tina Mercier and Reggie Graham 7-10-88		46. PREPARED BY Paula Shetley	
RETURN THIS FORM WHEN COMPLETED TO: OFFICE OF HISTORIC PRESERVATION IF ADDITIONAL SPACE IS NEEDED, ATTACH SEPARATE SHEET(S) TO THIS FORM		47. ORGANIZATION H. & L. C.	
P.O. BOX 176 JEFFERSON CITY, MISSOURI 65102		48. DATE 7-10-88	
		49. REVISION DATE(S)	



111 East Main  
C-24 Continuation Page

43. store. Used as a dry goods store after Ward's moved out. This was a chain store called Blairs (1946). Before Blair's it was Andreano's which was a clothing store (1940). Jake Jost ran a garden center and florist shop during the 1960's.




# MISSOURI OFFICE OF HISTORIC PRESERVATION

## ARCHITECTURAL/HISTORIC INVENTORY SURVEY FORM

C-23

1. NO.		4. PRESENT LOCAL NAME(S) OR DESIGNATION(S) Townhouse Cafe	
2. COUNTY Madison		5. OTHER NAME(S)	
3. LOCATION OF NEGATIVES			

6. SPECIFIC LEGAL LOCATION TOWNSHIP 33N RANGE 7E SECTION 8 IF CITY OR TOWN, STREET ADDRESS  113 East Main		16. THEMATIC CATEGORY		28. NO. OF STORIES 2	
7. CITY OR TOWN IF RURAL, VICINITY Fredericktown		17. DATE(S) OR PERIOD 1930's		29. BASEMENT YES( ) NO( )	
8. DESCRIPTION OF LOCATION  		18. STYLE OR DESIGN commercial		30. FOUNDATION MATERIAL unknown	
		19. ARCHITECT OR ENGINEER		31. WALL CONSTRUCTION brick	
		20. CONTRACTOR OR BUILDER		32. ROOF TYPE & MATERIAL flat/tar	
		21. ORIGINAL USE, IF APPARENT commercial property		33. NO. OF BAYS wdwd, wwww FRONT SIDE ww	
		22. PRESENT USE cafe and apartments		34. WALL TREATMENT stretcher	
		23. OWNERSHIP PUBLIC ( ) PRIVATE (x)		35. PLAN SHAPE rectangle	
		24. OWNER'S NAME AND ADDRESS IF KNOWN Glen Winch 113 E. Main Fredericktown		36. CHANGES ADDITION( ) (EXPLAIN IN ALTERED NO. 42) MOVED ( )	
		25. OPEN TO PUBLIC YES( ) NO( )		37. CONDITION INTERIOR good EXTERIOR good	
		26. LOCAL CONTACT PERSON OR ORGANIZATION  H. & L. C.		38. PRESERVATION UNDERWAY YES( ) NO( )	
		27. OTHER SURVEY IN WHICH INCLUDED		39. ENDANGERED BY WHAT YES( ) NO( )	
9. COORDINATES UTM LAT LONG				40. VISIBLE FROM PUBLIC ROAD YES( ) NO( )	
10. SITE( ) BUILDING(x) STRUCTURE( ) OBJECT( )				41. DISTANCE FORM AND FRONTAGE ON ROAD	
11. ON NATIONAL REGISTER YES( ) NO( )		12. IS IT ELIGIBLE YES( ) NO( )			
13. PART OF ESTAB. DISTRICT YES( ) NO( )		14. DISTRICT POTENTIAL YES( ) NO( )			
15. NAME OF ESTABLISHED DISTRICT					

42. FURTHER DESCRIPTION OF IMPORTANT FEATURES This building is in excellent condition and restored correctly with baked on enamel storm windows on second story-cream and red brick facade which incorporates black marble under store front windows and two 2 x 8 concrete (cont. page)

43. HISTORY AND SIGNIFICANCE This property was the remainder of the space for the Air Dome. The air dome was built by Mr. Al Thost around 1915. (This was an open air theater with a chat floor, wooden benches and a wooden screen.) It was open only in the summer. Mr. P. C. Huff built the existing building in the early 1930's. He ran it as a restaurant (cont. page)

44. DESCRIPTION OF ENVIRONMENT AND OUTBUILDINGS Central business district.

PHOTO MUST  
BE PROVIDED

45. SOURCES OF INFORMATION Sanborn Maps 1886, 1893, 1900, 1914, 1927. Fredericktown High School yearbooks 1946-48. Interviews with Ruth Skaggs, Lucina Kassabaum, Lillian Lacey, Tina Mercier and Reggie Graham, 7-7-88.		46. PREPARED BY Paula Shetley	
RETURN THIS FORM WHEN COMPLETED TO: OFFICE OF HISTORIC PRESERVATION IF ADDITIONAL SPACE IS NEEDED, ATTACH SEPARATE SHEET(S) TO THIS FORM		47. ORGANIZATION H. & L. C.	
P.O. BOX 176 JEFFERSON CITY, MISSOURI 65102		48. DATE 7-8-88	49. REVISION DATE(S)

42. floral panels flanking the windows on balastrate. Red brick used as trim and is one row over and one row under 5 upper story windows and is also used in arches above side door and upper story small window. Roof line is plain with battlements. East battlement is 5' long with 3 rows of brick "drips". West battlement is arched over small window with 2 small roof columns and red tile sloped edge. Transom window over cafe entry has been replaced with louver glass window. Neon lights in display windows.
43. with a fountain. Old advertisements talk about the modern fountain and all that it could do. This building has remained relatively intact with the same business (i.e. restaurant) to this day. Much of the original equipment is still being used in restaurant now. There are living quarters upstairs.






# MISSOURI OFFICE OF HISTORIC PRESERVATION

## ARCHITECTURAL/HISTORIC INVENTORY SURVEY FORM

C-19

1. NO.		4. PRESENT LOCAL NAME(S) OR DESIGNATION(S) Wilkerson Insurance - Hallmark Store	
2. COUNTY <u>Madison</u>		5. OTHER NAME(S) Schulte Building	
3. LOCATION OF NEGATIVES			
6. SPECIFIC LEGAL LOCATION TOWNSHIP <u>33</u> RANGE <u>7</u> SECTION <u>8</u> IF CITY OR TOWN, STREET ADDRESS <u>115 East Main</u>		16. THEMATIC CATEGORY	
7. CITY OR TOWN IF RURAL, VICINITY <u>Fredericktown</u>		17. DATE(S) OR PERIOD <u>1886c</u>	
8. DESCRIPTION OF LOCATION  <u>EAST MAIN</u>		18. STYLE OR DESIGN <u>commercial</u>	
9. COORDINATES LAT LONG		19. ARCHITECT OR ENGINEER	
10. SITE( ) BUILDING(x) STRUCTURE( ) OBJECT( )		20. CONTRACTOR OR BUILDER	
11. ON NATIONAL REGISTER YES( ) NO( )		21. ORIGINAL USE, IF APPARENT <u>commercial property</u>	
12. IS IT ELIGIBLE YES( ) NO( )		22. PRESENT USE <u>insurance company, Hallmark and apts.</u>	
13. PART OF ESTAB. DISTRICT YES( ) NO(x)		23. OWNERSHIP PUBLIC ( ) PRIVATE (x)	
14. DISTRICT POTENTIAL YES(x) NO( )		24. OWNER'S NAME AND ADDRESS IF KNOWN <u>Roger Wilkerson et al</u> <u>115 E. Main, Fredericktown</u>	
15. NAME OF ESTABLISHED DISTRICT		25. OPEN TO PUBLIC YES(x) NO( )	
16. FURTHER DESCRIPTION OF IMPORTANT FEATURES <u>Building has divided business use .</u>		26. LOCAL CONTACT PERSON OR ORGANIZATION <u>H. &amp; L. C.</u>	
17. HISTORY AND SIGNIFICANCE <u>Had a hall upstairs used by the local lodges and community organizations. Belonged to Anton Schulte who was a farmer. The building was an investment around 1914. At that time it was divided downstairs into a jewelry store and a bank. It was also used as a saloon. In 1914 a dancehall was indicated on the Sanborn Map.</u>		27. OTHER SURVEY IN WHICH INCLUDED	
18. DESCRIPTION OF ENVIRONMENT AND OUTBUILDINGS <u>Central business district.</u>		28. NO. OF STORIES <u>2</u>	
19. SOURCES OF INFORMATION <u>Sanborn Maps 1886, 1893, 1900, 1908, 1914, 1927. Interviews with Lucina Kassabaum, Ruth Skaggs, Lillian Lacey, George Knott, Reggie Graham and Tina Mercier, 7-12-88.</u>		29. BASEMENT YES( ) NO(x)	
20. RETURN THIS FORM WHEN COMPLETED TO: OFFICE OF HISTORIC PRESERVATION IF ADDITIONAL SPACE IS NEEDED, ATTACH SEPARATE SHEET(S) TO THIS FORM		30. FOUNDATION MATERIAL <u>rock/concrete</u>	
21. PREPARED BY <u>Paula Shetley</u>		31. WALL CONSTRUCTION <u>brick</u>	
22. ORGANIZATION <u>H. &amp; L.C.</u>		32. ROOF TYPE & MATERIAL <u>flat/tar</u>	
23. DATE <u>7-13-88</u>		33. NO. OF BAYS <u>wwwdww, www</u> FRONT SIDE	
24. REVISION DATE(S)		34. WALL TREATMENT <u>stretcher &amp; metal panels</u>	
25. PHOTO MUST BE PROVIDED		35. PLAN SHAPE <u>rectangle</u>	
26. CHANGES ADDITION( ) EXPLAIN IN ALTERED( ) NO.42 MOVED( )		36. CONDITION INTERIOR EXTERIOR <u>fair</u>	
27. PRESERVATION UNDERWAY YES( ) NO(x)		37. ENDANGERED BY WHAT YES( ) NO(x)	
28. VISIBLE FROM PUBLIC ROAD YES(x) NO( )		38. DISTANCE FORM AND FRONTAGE ON ROAD	
29. DISTANCE FORM AND FRONTAGE ON ROAD		39. PREPARED BY <u>Paula Shetley</u>	
30. ORGANIZATION <u>H. &amp; L.C.</u>		31. DATE <u>7-13-88</u>	
32. REVISION DATE(S)		33. PHOTO MUST BE PROVIDED	

115 East Main  
C-19 Continuation Page

43. In 1927 it was Gray's Drugstore. 1930's it was Banes Drug and Fountain. After that it was Ivy's Drug Store.




# MISSOURI OFFICE OF HISTORIC PRESERVATION

## ARCHITECTURAL/HISTORIC INVENTORY SURVEY FORM

C-22

1. NO.		4. PRESENT LOCAL NAME(S) OR DESIGNATION(S) Kelley's Jewelry	
2. COUNTY Madison		5. OTHER NAME(S)	
3. LOCATION OF NEGATIVES			

6. SPECIFIC LEGAL LOCATION TOWNSHIP 33N RANGE 7E SECTION 8 IF CITY OR TOWN, STREET ADDRESS 117 East Main		16. THEMATIC CATEGORY		28. NO. OF STORIES 1	
7. CITY OR TOWN IF RURAL, VICINITY Fredericktown		17. DATE(S) OR PERIOD 1929c		29. BASEMENT YES(x) NO ( )	
8. DESCRIPTION OF LOCATION  EAST MAIN		18. STYLE OR DESIGN commercial		30. FOUNDATION MATERIAL unknown	
		19. ARCHITECT OR ENGINEER		31. WALL CONSTRUCTION brick	
		20. CONTRACTOR OR BUILDER H. A. Christoff		32. ROOF TYPE & MATERIAL flat/tar	
		21. ORIGINAL USE, IF APPARENT commercial property		33. NO. OF BAYS wdw FRONT SIDE	
		22. PRESENT USE jewelry store		34. WALL TREATMENT stretcher	
		23. OWNERSHIP PUBLIC ( ) PRIVATE (x)		35. PLAN SHAPE rectangle	
		24. OWNER'S NAME AND ADDRESS IF KNOWN Roger Kelley 5 Sunset, Fredericktown		36. CHANGES ADDITION( ) (EXPLAIN IN ALTERED NO.42) MOVED ( )	
9. COORDINATES UTM LAT LONG		25. OPEN TO PUBLIC YES(x) NO ( )		37. CONDITION INTERIOR EXTERIOR good	
10. SITE( ) BUILDING(x) STRUCTURE( ) OBJECT( )		26. LOCAL CONTACT PERSON OR ORGANIZATION H. & L. C.		38. PRESERVATION UNDERWAY YES( ) NO(x)	
11. ON NATIONAL REGISTER YES( ) NO( )		12. IS IT ELIGIBLE YES( ) NO( )		39. ENDANGERED BY WHAT YES( ) NO(x)	
13. PART OF ESTAB. DISTRICT YES( ) NO(x)		14. DISTRICT POTENTIAL YES(x) NO( )		40. VISIBLE FROM PUBLIC ROAD YES(x) NO( )	
15. NAME OF ESTABLISHED DISTRICT		27. OTHER SURVEY IN WHICH INCLUDED		41. DISTANCE FORM AND FRONTAGE ON ROAD	

42. FURTHER DESCRIPTION OF IMPORTANT FEATURES 1 story brick with store-front window - upper glass painted black. Plain roof line on right side of building bricked in to blend with connecting building(C-23)		PHOTO MUST BE PROVIDED	
---	--	---------------------------	--

43. HISTORY AND SIGNIFICANCE 1886, 1893 and 1900 Sanborn Maps indicate a dwelling which sat back from E. Main or Main Cross Street as it was called then. 1908 indicates a vacant lot. 1914 shows the Air Dome which was an open air movie theater call "The Gem". There were small food stands at the entrance to the theater. 1927 still shows Air Dome but oral

44. DESCRIPTION OF ENVIRONMENT AND OUTBUILDINGS Central business district. (cont. page)

45. SOURCES OF INFORMATION Sanborn Maps 1886, 1893, 1900, 1908, 1914, 1927. Interviews with Ruth Skaggs, Lucina Kassabaum, Lillian Lacey George Knott and Tina Mercier, 6-22-88.		46. PREPARED BY Paula Shetley	
RETURN THIS FORM WHEN COMPLETED TO: OFFICE OF HISTORIC PRESERVATION IF ADDITIONAL SPACE IS NEEDED, ATTACH SEPARATE SHEET(S) TO THIS FORM		47. ORGANIZATION H. & L. C.	
P.O. BOX 176 JEFFERSON CITY, MISSOURI 65102		48. DATE 6-22-88	
		49. REVISION DATE(S)	

117 East Main  
C-22 Continuation Page

43. interviews indicate it was torn down shortly thereafter. The building has housed a confectionary, dime store and auto parts store over the years. Walter Posche bought the business which was a dime store in the late 1930's and an auto parts store during WWII. Roger Kelley took over the business converting to a jewelry store in 1948.






# MISSOURI OFFICE OF HISTORIC PRESERVATION

## ARCHITECTURAL/HISTORIC INVENTORY SURVEY FORM

A-10

1. NO.	4. PRESENT LOCAL NAME(S) OR DESIGNATION(S) Ben Franklin Store
2. COUNTY Madison	5. OTHER NAME(S) Old Tavern Hotel, Old Johnson House Hotel (west half)
3. LOCATION OF NEGATIVES	

6. SPECIFIC LEGAL LOCATION TOWNSHIP 33 RANGE 7 SECTION 8 IF CITY OR TOWN, STREET ADDRESS 120 East Main	16. THEMATIC CATEGORY	28. NO. OF STORIES 1
7. CITY OR TOWN IF RURAL, VICINITY Fredericktown	17. DATE(S) OR PERIOD c1890	29. BASEMENT YES( ) NO(x)
8. DESCRIPTION OF LOCATION 	18. STYLE OR DESIGN commercial	30. FOUNDATION MATERIAL stone
	19. ARCHITECT OR ENGINEER	31. WALL CONSTRUCTION brick
	20. CONTRACTOR OR BUILDER	32. ROOF TYPE & MATERIAL flat/tar
	21. ORIGINAL USE, IF APPARENT Store	33. NO. OF BAYS FRONTback SIDE
	22. PRESENT USE Store	34. WALL TREATMENT Flemish Bond
	23. OWNERSHIP PUBLIC( ) PRIVATE(x)	35. PLAN SHAPE rectangular
	24. OWNER'S NAME AND ADDRESS IF KNOWN Robert Firebaugh 404 Marshall, Fredericktown	36. CHANGES ADDITION( ) (EXPLAIN IN ALTERED NO.42) MOVED( )
9. COORDINATES UTM LAT LONG	25. OPEN TO PUBLIC YES( ) NO( )	37. CONDITION INTERIOR fair EXTERIOR fair
10. SITE( ) BUILDING(x) STRUCTURE( ) OBJECT( )	26. LOCAL CONTACT PERSON OR ORGANIZATION H & L Commission, Fredericktown	38. PRESERVATION UNDERWAY YES( ) NO(x)
11. ON NATIONAL REGISTER YES( ) NO( )	27. OTHER SURVEY IN WHICH INCLUDED	39. ENDANGERED BY WHAT YES( ) NO(x)
12. IS IT ELIGIBLE YES( ) NO( )		40. VISIBLE FROM PUBLIC ROAD YES(x) NO( )
13. PART OF ESTAB. DISTRICT YES( ) NO(x)		41. DISTANCE FORM AND FRONTAGE ON ROAD
14. DISTRICT POTENTIAL YES(x) NO( )		
15. NAME OF ESTABLISHED DISTRICT		

42. FURTHER DESCRIPTION OF IMPORTANT FEATURES Ben Franklin Store is located in two buildings. The lower and upper section has been remodeled, going into the section of the structure west. The top of the wall is decorated with brick entablature and capped with (cont. page)	PHOTO MUST BE PROVIDED
43. HISTORY AND SIGNIFICANCE This structure first appears on the Sanborn map of 1900. A separate kitchen is indicated in the rear at that time. By 1908 the structure was expanded and housed the Fredericktown Steam Laundry. The roof was hip at that time. By 1914 the use changed to a grocery store. By 1927 the use as a part of the hotel with a flat roof was indicated.	
44. DESCRIPTION OF ENVIRONMENT AND OUTBUILDINGS Central Business District	

45. SOURCES OF INFORMATION Assessors Office Sanborn Map 1890, 1893, 1900, 1908, 1914, 1927. Personal interviews with George Knott, Reggie Graham and J. P. Skaggs.	46. PREPARED BY Denis Moore
RETURN THIS FORM WHEN COMPLETED TO: OFFICE OF HISTORIC PRESERVATION IF ADDITIONAL SPACE IS NEEDED, ATTACH SEPARATE SHEET(S) TO THIS FORM P.O. BOX 176 JEFFERSON CITY, MISSOURI 65102	47. ORGANIZATION H & L Commission
48. DATE 2-9-88	49. REVISION DATE(S)

120 East Main  
A-10 Continuation Page

42. concrete slab. The west half of the store is in the east part of the Old Tavern Hotel Building. Entrance is recessed double door with side lights.

# FRANKLIN

SARY  
E\*

ANNIVERSARY  
\*SALE\*

ANNIVERSARY  
\*SALE\*

ANNIVERSARY  
\*SALE\*

ANNIVERSARY  
\*SALE\*

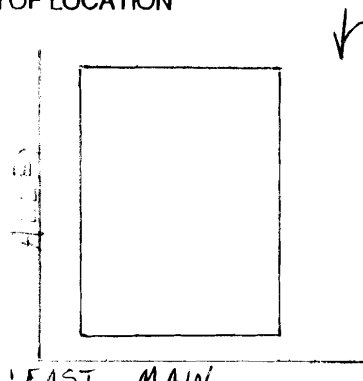


# MISSOURI OFFICE OF HISTORIC PRESERVATION

## ARCHITECTURAL/HISTORIC INVENTORY SURVEY FORM

C-21

1. NO.		4. PRESENT LOCAL NAME(S) OR DESIGNATION(S) IOOF Madison Lodge #17	
2. COUNTY Madison		5. OTHER NAME(S)	
3. LOCATION OF NEGATIVES			

6. SPECIFIC LEGAL LOCATION TOWNSHIP <u>33N</u> RANGE <u>7E</u> SECTION <u>8</u> IF CITY OR TOWN, STREET ADDRESS 121 A East Main		16. THEMATIC CATEGORY		28. NO. OF STORIES 2	
7. CITY OR TOWN IF RURAL, VICINITY Fredericktown		17. DATE(S) OR PERIOD 1890c		29. BASEMENT YES( ) NO (x)	
8. DESCRIPTION OF LOCATION 		18. STYLE OR DESIGN commercial		30. FOUNDATION MATERIAL unknown	
		19. ARCHITECT OR ENGINEER		31. WALL CONSTRUCTION stucco and brick	
		20. CONTRACTOR OR BUILDER		32. ROOF TYPE & MATERIAL flat/tar	
		21. ORIGINAL USE, IF APPARENT commercial property		33. NO. OF BAYS <u>swdwwdd</u> , <u>www</u> FRONT SIDE	
		22. PRESENT USE meeting room, beauty shop, office space		34. WALL TREATMENT stretcher stuccoed over	
		23. OWNERSHIP PUBLIC ( ) PRIVATE (x)		35. PLAN SHAPE rectangle	
		24. OWNER'S NAME AND ADDRESS IF KNOWN IOOF Madison Lodge #172 121 A E. Main, Fredericktown		36. CHANGES ADDITION( ) (EXPLAIN IN ALTERED (x) NO. 42) MOVED ( )	
9. COORDINATES UTM LAT LONG		25. OPEN TO PUBLIC YES( ) meeting room ---- NO (x)		37. CONDITION INTERIOR EXTERIOR <u>good</u>	
10. SITE( ) STRUCTURE( ) BUILDING(x) OBJECT( )		26. LOCAL CONTACT PERSON OR ORGANIZATION  H. & L. C.		38. PRESERVATION YES( ) UNDERWAY NO(x)	
11. ON NATIONAL YES( ) REGISTER NO( )		27. OTHER SURVEY IN WHICH INCLUDED		39. ENDANGERED YES( ) BY WHAT NO(x)	
12. IS IT YES( ) ELIGIBLE NO( )				40. VISIBLE FROM YES(x) PUBLIC ROAD NO( )	
13. PART OF YES( ) ESTAB. DISTRICT NO(x)				41. DISTANCE FORM AND FRONTAGE ON ROAD	
14. DISTRICT YES(x) POTENTIAL NO( )					
15. NAME OF ESTABLISHED DISTRICT					

42. FURTHER DESCRIPTION OF IMPORTANT FEATURES Store window front has been altered with aluminum windows. Glass blocks and new brick. Stucco in good condition. Blue glass wall tile in good condition and (cont. page)

43. HISTORY AND SIGNIFICANCE 1886 Sanborn indicates a different structure here than exists today and it was given as an office. This was the Schwann's first shop (saddle shop). 1893 Sanborn shows a barber shop, post office, doctor's office upstairs and jewelry and book store. The 1900 Sanborn Map shows a millinery store and jewelry store with the (cont. page)

44. DESCRIPTION OF ENVIRONMENT AND OUTBUILDINGS  
Central business district.

45. SOURCES OF INFORMATION Sanborn Maps 1886, 1893, 1900, 1908, 1914, 1927. Interviews with Ruth Skaggs, Lucina Kassabaum, Lillian Lacey Tina Mercier and Reggie Graham, 6-22-88.		46. PREPARED BY Paula Shetley	
RETURN THIS FORM WHEN COMPLETED TO: OFFICE OF HISTORIC PRESERVATION IF ADDITIONAL SPACE IS NEEDED, ATTACH SEPARATE SHEET(S) TO THIS FORM		47. ORGANIZATION H. & L. C.	
		48. DATE 6-24-88	49. REVISION DATE(S)




42. it has IOOF BUILDING and #172 plus the 3 looped chain imprinted in the tiles above meeting room entry. Granite corner in center of second story above middle window . Storefront has art deco flair of "dripping motif" possibly stucco covering brick. Upper 3 windows are 4/4 semi-circle arched with metal storm windows and sashes.
43. Odd Fellows Hall upstairs. It has also been a dimestore, auto parts, among other businesses. The 1914 Sanborn shows a barber, harness shop in front with a shoe repair in the rear.



# MISSOURI OFFICE OF HISTORIC PRESERVATION

## ARCHITECTURAL/HISTORIC INVENTORY SURVEY FORM

C-20

1. NO.		4. PRESENT LOCAL NAME(S) OR DESIGNATION(S) True Value Hardware	
2. COUNTY Madison		5. OTHER NAME(S) The Barrell	
3. LOCATION OF NEGATIVES			
6. SPECIFIC LEGAL LOCATION TOWNSHIP <u>33N</u> RANGE <u>7E</u> SECTION <u>8</u> IF CITY OR TOWN, STREET ADDRESS 125 East Main		16. THEMATIC CATEGORY	
7. CITY OR TOWN IF RURAL, VICINITY Fredericktown		17. DATE(S) OR PERIOD 1890c	
8. DESCRIPTION OF LOCATION  EAST MAIN		18. STYLE OR DESIGN commercial	
9. COORDINATES LAT LONG		19. ARCHITECT OR ENGINEER	
10. SITE( ) BUILDING(x) STRUCTURE( ) OBJECT( )		20. CONTRACTOR OR BUILDER	
11. ON NATIONAL REGISTER YES( ) NO(x)		21. ORIGINAL USE, IF APPARENT commercial property	
12. IS IT ELIGIBLE YES( ) NO(x)		22. PRESENT USE hardware store	
13. PART OF ESTAB. DISTRICT YES( ) NO(x)		23. OWNERSHIP PUBLIC ( ) PRIVATE (x)	
14. DISTRICT POTENTIAL YES(x) NO( )		24. OWNER'S NAME AND ADDRESS IF KNOWN Maurice Graham et al 125 E. Main, Fredericktown	
15. NAME OF ESTABLISHED DISTRICT		25. OPEN TO PUBLIC YES(x) NO( )	
		26. LOCAL CONTACT PERSON OR ORGANIZATION H. & L. C.	
		27. OTHER SURVEY IN WHICH INCLUDED	
42. FURTHER DESCRIPTION OF IMPORTANT FEATURES Modern storefront. Original second story is intact.		28. NO. OF STORIES 2	
		29. BASEMENT YES( ) NO(x)	
		30. FOUNDATION MATERIAL rock stuccoed over	
		31. WALL CONSTRUCTION brick	
		32. ROOF TYPE & MATERIAL flat/tar	
		33. NO. OF BAYS FRONT SIDE dwdw, www	
		34. WALL TREATMENT stucco over brick	
		35. PLAN SHAPE rectangle	
		36. CHANGES ADDITION( ) (EXPLAIN IN ALTERED NO. 42) MOVED( )	
		37. CONDITION INTERIOR EXTERIOR fair	
		38. PRESERVATION UNDERWAY YES( ) NO(x)	
		39. ENDANGERED BY WHAT YES( ) NO(x)	
		40. VISIBLE FROM PUBLIC ROAD YES(x) NO( )	
		41. DISTANCE FROM AND FRONTAGE ON ROAD	
43. HISTORY AND SIGNIFICANCE Mr. John Mullersman, a miner, owned and operated a saloon called "The Barrell" around 1900. It has since been used as a dime store, clothing store, and True Value Hardware. The 1886 Sanborn indicates a different shaped structure than indicated later. The 1893 and 1900 Sanborn indicates a saloon here. The 1908 (cont. page)		PHOTO MUST BE PROVIDED	
44. DESCRIPTION OF ENVIRONMENT AND OUTBUILDINGS Central business district.			
45. SOURCES OF INFORMATION Sanborn Maps 1886, 1893, 1900, 1908, 1914, 1927. Oral interviews with Bob Schulte, 6-6-88. Ruth Skaggs, Lucina Kassabaum, George Knott, Tina Mercier 7-8-88.		46. PREPARED BY Paula Shetley	
RETURN THIS FORM WHEN COMPLETED TO: OFFICE OF HISTORIC PRESERVATION IF ADDITIONAL SPACE IS NEEDED, ATTACH SEPARATE SHEET(S) TO THIS FORM		47. ORGANIZATION H. & L. C.	
P.O. BOX 176 JEFFERSON CITY, MISSOURI 65102		48. DATE 7-8-88	
		49. REVISION DATE(S)	

125 East Main  
C-20 Continuation Page

43. Sanborn indicates the building to be vacant. The 1914 Sanborn indicates billiards were played in the building. The 1927 Sanborn indicates nothing in the building. However, oral interviews indicate the dime store and Pennigers clothing store occupied the building. These ran into the 1940's.





# MISSOURI OFFICE OF HISTORIC PRESERVATION

## ARCHITECTURAL/HISTORIC INVENTORY SURVEY FORM

A-7/1

1. NO.		4. PRESENT LOCAL NAME(S) OR DESIGNATION(S) Pizza Hut	
2. COUNTY Madison		5. OTHER NAME(S) P. N. Hirsch Store/Old O'Brien Building/Bees Store.	
3. LOCATION OF NEGATIVES			
6. SPECIFIC LEGAL LOCATION TOWNSHIP 33N RANGE 7E SECTION 8 IF CITY OR TOWN, STREET ADDRESS 126 E. Main		16. THEMATIC CATEGORY	
7. CITY OR TOWN IF RURAL, VICINITY Fredericktown		17. DATE(S) OR PERIOD 1910	
8. DESCRIPTION OF LOCATION		18. STYLE OR DESIGN store front	
		19. ARCHITECT OR ENGINEER	
		20. CONTRACTOR OR BUILDER	
		21. ORIGINAL USE, IF APPARENT Department Store	
		22. PRESENT USE Restaurant	
9. COORDINATES LAT LONG		23. OWNERSHIP PUBLIC ( ) PRIVATE (x)	
10. SITE ( ) BUILDING (x)		24. OWNER'S NAME AND ADDRESS IF KNOWN Gary & Larry Whitmer 129 West Main Fredericktown	
11. ON NATIONAL REGISTER YES ( ) NO (x)		25. OPEN TO PUBLIC YES (x) NO ( )	
12. IS IT ELIGIBLE YES ( ) NO (x)		26. LOCAL CONTACT PERSON OR ORGANIZATION H. & L. C.	
13. PART OF ESTAB. DISTRICT YES ( ) NO (x)		27. OTHER SURVEY IN WHICH INCLUDED	
14. DISTRICT POTENTIAL YES (x) NO ( )			
15. NAME OF ESTABLISHED DISTRICT		28. NO. OF STORIES 1	
		29. BASEMENT YES ( ) NO (x)	
		30. FOUNDATION MATERIAL concrete	
		31. WALL CONSTRUCTION brick	
		32. ROOF TYPE & MATERIAL flat/tar	
		33. NO. OF BAYS cont. page FRONT SIDE	
		34. WALL TREATMENT stretcher bond	
		35. PLAN SHAPE rectangular	
		36. CHANGES ADDITION ( ) (EXPLAIN IN NO. 42) ALTERED ( ) MOVED ( )	
		37. CONDITION INTERIOR good EXTERIOR good	
		38. PRESERVATION UNDERWAY YES ( ) NO (x)	
		39. ENDANGERED BY WHAT YES ( ) NO (x)	
		40. VISIBLE FROM PUBLIC ROAD YES (x) NO ( )	
		41. DISTANCE FORM AND FRONTAGE ON ROAD	
42. FURTHER DESCRIPTION OF IMPORTANT FEATURES Decorative triangular pediment with rectangular parapet on each side. Front of building has been covered with barnwood to just above the transoms. The transoms have been (cont. page)			
43. HISTORY AND SIGNIFICANCE Until 1944 this was a department store with men and women's clothes for dress or casual wear. W. P. O'Brien was the proprietor. This is the second building on this site. W. P. O'Brien began selling candy as a youth. Local history (oral) reports are that W. P. could sell anything. One story goes how he did a little horse trading with a (cont. page)			
44. DESCRIPTION OF ENVIRONMENT AND OUTBUILDINGS Central Business District			
45. SOURCES OF INFORMATION Sanborn Maps 1914, 1927. Interviews with George Knott, J. P. Skaggs, Ruth Skaggs June 6, 1988. Assessors Number 07-3.2-08-04-10-10		46. PREPARED BY Denis Moore	
RETURN THIS FORM WHEN COMPLETED TO: OFFICE OF HISTORIC PRESERVATION IF ADDITIONAL SPACE IS NEEDED, ATTACH SEPARATE SHEET(S) TO THIS FORM		47. ORGANIZATION H. & L. C.	
		48. DATE 6-8-88	
		49. REVISION DATE(S)	

PHOTO MUST  
BE PROVIDED


33. wwwddwww
42. obscured by one long green canvas awning. Windows are aluminum framed display windows with similar doors. Side walls of the structure show an English Bond wall treatment.
43. gentleman. Within a week both animals died and both men tried to trade back. W. P. was also known for his kindness and fairness. He sold the business to Federated Stores. W. P. went into the real estate business. His office was located in the second floor of the Ozark Library. Federated Stores was a department store which leased the building which remains in the O'Brien family to this day. P. N. Hirsch took over the business around 1952-53 operating until 1980-81. The building lay vacant for several months then was leased as a roller rink for a couple of years. The building lay vacant again for several years until Pizza Hut renovated the building, converting it into a restaurant in 1987.



# MISSOURI OFFICE OF HISTORIC PRESERVATION

## ARCHITECTURAL/HISTORIC INVENTORY SURVEY FORM

A-12

1. NO.		4. PRESENT LOCAL NAME(S) OR DESIGNATION(S) License Bureau	
2. COUNTY Madison		5. OTHER NAME(S)	
3. LOCATION OF NEGATIVES			
6. SPECIFIC LEGAL LOCATION TOWNSHIP 33N RANGE 7E SECTION 8 IF CITY OR TOWN, STREET ADDRESS  130 East Main		16. THEMATIC CATEGORY	
7. CITY OR TOWN IF RURAL, VICINITY Fredericktown, MO 63645		17. DATE(S) OR PERIOD 1960	
8. DESCRIPTION OF LOCATION  		18. STYLE OR DESIGN Store Front	
		19. ARCHITECT OR ENGINEER	
		20. CONTRACTOR OR BUILDER	
		21. ORIGINAL USE, IF APPARENT Book Store	
		22. PRESENT USE State License Bureau	
		23. OWNERSHIP PUBLIC ( ) PRIVATE (x)	
		24. OWNER'S NAME AND ADDRESS IF KNOWN Charles Jones 128 E. Main Fredericktown, MO	
9. COORDINATES LAT LONG		25. OPEN TO PUBLIC YES(x) NO ( )	
10. SITE ( ) BUILDING(x) STRUCTURE ( ) OBJECT ( )		26. LOCAL CONTACT PERSON OR ORGANIZATION  Fredericktown H & L C	
11. ON NATIONAL REGISTER YES ( ) NO ( )		27. OTHER SURVEY IN WHICH INCLUDED	
12. IS IT ELIGIBLE YES ( ) NO ( )			
13. PART OF ESTAB. DISTRICT YES ( ) NO (x)			
14. DISTRICT POTENTIAL YES (x) NO ( )			
15. NAME OF ESTABLISHED DISTRICT			
42. FURTHER DESCRIPTION OF IMPORTANT FEATURES Non-Contributing structure using colonial cliché's on the exterior.		PHOTO MUST BE PROVIDED	
43. HISTORY AND SIGNIFICANCE Structure built into an alley. Has been used as a florist and religious books/cards store and a jewelry store by Bob Saling when Bob Saling first started out.			
44. DESCRIPTION OF ENVIRONMENT AND OUTBUILDINGS Central Business district, Main Street frontage.			
45. SOURCES OF INFORMATION Owners Charles Jones/Louise Morgan, Assessors Office		46. PREPARED BY Denis Moore	
		47. ORGANIZATION H & L Commission	
RETURN THIS FORM WHEN COMPLETED TO: OFFICE OF HISTORIC PRESERVATION IF ADDITIONAL SPACE IS NEEDED, ATTACH SEPARATE SHEET(S) TO THIS FORM		48. DATE 2-17-88	
		49. REVISION DATE(S)	

 P.O. BOX 176  
JEFFERSON CITY, MISSOURI 65102



LICENSE BUREAU

ATTENTION!  
DRIVERS LICENSE  
FRIDAY ONLY  
9-12 1-4-30

No Smoking



# MISSOURI OFFICE OF HISTORIC PRESERVATION

## ARCHITECTURAL/HISTORIC INVENTORY SURVEY FORM

A-13

1. NO.		4. PRESENT LOCAL NAME(S) OR DESIGNATION(S) Jones Brothers Circle Auto	
2. COUNTY Madison		5. OTHER NAME(S) E.H. Bess Furniture & Hardware/Schlesingers	
3. LOCATION OF NEGATIVES			
6. SPECIFIC LEGAL LOCATION TOWNSHIP 33 RANGE 7E SECTION 8 IF CITY OR TOWN, STREET ADDRESS 130 East Main Street (b)		16. THEMATIC CATEGORY	
7. CITY OR TOWN IF RURAL, VICINITY Fredericktown, MO 63645		17. DATE(S) OR PERIOD 1862-1900	
8. DESCRIPTION OF LOCATION		18. STYLE OR DESIGN Commercial	
		19. ARCHITECT OR ENGINEER	
		20. CONTRACTOR OR BUILDER	
		21. ORIGINAL USE, IF APPARENT Furniture & Hardware Store	
		22. PRESENT USE Hardware Store	
		23. OWNERSHIP PUBLIC ( ) PRIVATE (x)	
		24. OWNER'S NAME AND ADDRESS IF KNOWN Charles Jones 130 E. Main Fredericktown, MO 63645	
		25. OPEN TO PUBLIC YES ( ) NO ( )	
		26. LOCAL CONTACT PERSON OR ORGANIZATION H & L Commission Fredericktown, MO	
		27. OTHER SURVEY IN WHICH INCLUDED	
9. COORDINATES UTM LAT LONG		28. NO. OF STORIES 2	
10. SITE ( ) BUILDING (x) STRUCTURE ( ) OBJECT ( )		29. BASEMENT YES ( ) NO (x)	
11. ON NATIONAL REGISTER YES ( ) NO ( )		30. FOUNDATION MATERIAL Stone	
12. IS IT ELIGIBLE YES ( ) NO ( )		31. WALL CONSTRUCTION Brick	
13. PART OF ESTAB. DISTRICT YES ( ) NO (x)		32. ROOF TYPE & MATERIAL Flat	
14. DISTRICT POTENTIAL YES ( ) NO ( )		33. NO. OF BAYS FRONT SIDE	
15. NAME OF ESTABLISHED DISTRICT		34. WALL TREATMENT stretcher bond (front) English bond (sides)	
		35. PLAN SHAPE rectangular	
		36. CHANGES ADDITION ( ) (EXPLAIN IN ALTERED NO. 42) MOVED ( )	
		37. CONDITION INTERIOR Fair EXTERIOR Fair	
		38. PRESERVATION UNDERWAY YES ( ) NO (x)	
		39. ENDANGERED BY WHAT YES ( ) NO (x)	
		40. VISIBLE FROM PUBLIC ROAD YES (x) NO ( )	
		41. DISTANCE FORM AND FRONTAGE ON ROAD	
42. FURTHER DESCRIPTION OF IMPORTANT FEATURES Structure has 4/4 windows upstairs with segmented arches and radiating voussers, molded buck panels at the front with decorated frieze, downstairs are aluminum windows, transoms are covered with corrugated panels		PHOTO MUST BE PROVIDED	
43. HISTORY AND SIGNIFICANCE Building was built in April 1862. It housed the business of E.H. Bess until 1941 when the property was purchased by Charles and Sid Jones. The owners report it always has been a furniture and hardware store. The abstract of the property dates back to Nathaniel Cook. Interior in all of structure has been removed to provide an			
44. DESCRIPTION OF ENVIRONMENT AND OUTBUILDINGS Commercial mainstreet frontage			
45. SOURCES OF INFORMATION County Assessors Records, Interview with Charles Jones and Louise Morgan Sanborn Maps 1886, 1893, 1900, 1908, 1914, 1927		46. PREPARED BY Denis Moore	
RETURN THIS FORM WHEN COMPLETED TO: OFFICE OF HISTORIC PRESERVATION IF ADDITIONAL SPACE IS NEEDED, ATTACH SEPARATE SHEET(S) TO THIS FORM		47. ORGANIZATION H & L Commission	
		48. DATE 2-17-88	
		49. REVISION DATE(S)	

P.O. BOX 176  
JEFFERSON CITY, MISSOURI 65102

A-13 Continuation Page  
Fredericktown, MO

33. DWWDWW/WWWWW

42. which support a flat aluminum awning. Both entrances are recessed with sidelights.

43. open floor plan downstairs - upstairs vacant.




# MISSOURI OFFICE OF HISTORIC PRESERVATION

## ARCHITECTURAL/HISTORIC INVENTORY SURVEY FORM

C-18

1. NO.		4. PRESENT LOCAL NAME(S) OR DESIGNATION(S) Schnapp, Graham & Reid Law Offices	
2. COUNTY Madison		5. OTHER NAME(S)	
3. LOCATION OF NEGATIVES			

6. SPECIFIC LEGAL LOCATION TOWNSHIP 33N RANGE 7E SECTION 8 IF CITY OR TOWN, STREET ADDRESS  135 East Main		16. THEMATIC CATEGORY		28. NO. OF STORIES 1	
7. CITY OR TOWN IF RURAL, VICINITY Fredericktown		17. DATE(S) OR PERIOD 1978		29. BASEMENT YES (X) NO ( )	
8. DESCRIPTION OF LOCATION  		18. STYLE OR DESIGN commercial		30. FOUNDATION MATERIAL rock, concrete	
		19. ARCHITECT OR ENGINEER		31. WALL CONSTRUCTION brick	
		20. CONTRACTOR OR BUILDER		32. ROOF TYPE & MATERIAL flat/tar	
		21. ORIGINAL USE, IF APPARENT commercial property		33. NO. OF BAYS FRONT SIDE	
		22. PRESENT USE law offices		34. WALL TREATMENT front-stone veneer	
		23. OWNERSHIP PUBLIC ( ) PRIVATE (X)		35. PLAN SHAPE square	
		24. OWNER'S NAME AND ADDRESS IF KNOWN J. B. Schnapp, et al 135 E. Main, Fredericktown		36. CHANGES (EXPLAIN IN NO. 42) ADDITION ( ) ALTERED ( ) MOVED ( )	
9. COORDINATES LAT LONG		25. OPEN TO PUBLIC YES (X) NO ( )		37. CONDITION INTERIOR EXTERIOR good	
10. SITE ( ) BUILDING (X)		26. LOCAL CONTACT PERSON OR ORGANIZATION  H. & L. C.		38. PRESERVATION UNDERWAY YES ( ) NO (X)	
11. ON NATIONAL REGISTER YES ( ) NO ( )		27. OTHER SURVEY IN WHICH INCLUDED		39. ENDANGERED BY WHAT YES ( ) NO (X)	
12. IS IT ELIGIBLE YES ( ) NO ( )				40. VISIBLE FROM PUBLIC ROAD YES (X) NO ( )	
13. PART OF ESTAB. DISTRICT YES ( ) NO (X)				41. DISTANCE FORM AND FRONTAGE ON ROAD	
14. DISTRICT POTENTIAL YES (X) NO ( )					
15. NAME OF ESTABLISHED DISTRICT					

42. FURTHER DESCRIPTION OF IMPORTANT FEATURES Structure had second floor torn off and front covered with stone.		PHOTO MUST BE PROVIDED	
--	--	------------------------	--

43. HISTORY AND SIGNIFICANCE Site of Lee Menteers ice cream shop and candy store. Prior to that it was McKinney's Confectionery Store before WWI. Top story was torn down roughly 10 years ago and existing building was built and covered. McKinney's store was managed by Mr. Huff from Farmington. Western Auto Store located here in early 1970's (cont. page)

44. DESCRIPTION OF ENVIRONMENT AND OUTBUILDINGS Central Business District.

45. SOURCES OF INFORMATION Sanborn Maps 1908, 1914, 1927. Interviews with Ruth Skaggs, Lucina Kassabaum and Lillian Lacey. 6-15-88		46. PREPARED BY Bascom Revelle	
RETURN THIS FORM WHEN COMPLETED TO: OFFICE OF HISTORIC PRESERVATION IF ADDITIONAL SPACE IS NEEDED, ATTACH SEPARATE SHEET(S) TO THIS FORM		47. ORGANIZATION H. & L. C.	
P.O. BOX 176 JEFFERSON CITY, MISSOURI 65102		48. DATE 6-16-88	
		49. REVISION DATE(S)	

135 East Main  
C-18 Continuation Page

43. Original structure on this site in 1886 - part of it was a millinery shop and part of the building may have been a photo studio also. On 1893 Sanborn it indicates a Steinway Piano Sales on this site.



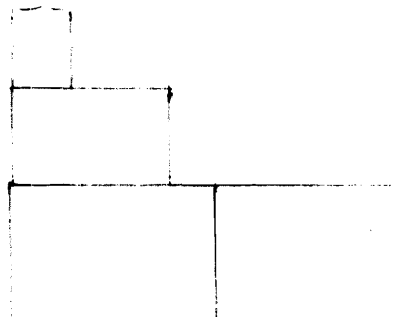


# MISSOURI OFFICE OF HISTORIC PRESERVATION

## ARCHITECTURAL/HISTORIC INVENTORY SURVEY FORM

A-14

1. NO.	4. PRESENT LOCAL NAME(S) OR DESIGNATION(S) Country Lane Florist / Books and Things
2. COUNTY Madison	5. OTHER NAME(S)
3. LOCATION OF NEGATIVES	

6. SPECIFIC LEGAL LOCATION TOWNSHIP 33N RANGE 7E SECTION 8 IF CITY OR TOWN, STREET ADDRESS  136/138 E. Main	16. THEMATIC CATEGORY	28. NO. OF STORIES 2
	17. DATE(S) OR PERIOD 1886	29. BASEMENT YES ( ) NO (x)
7. CITY OR TOWN IF RURAL, VICINITY Fredericktown	18. STYLE OR DESIGN commercial	30. FOUNDATION MATERIAL unknown
8. DESCRIPTION OF LOCATION 	19. ARCHITECT OR ENGINEER	31. WALL CONSTRUCTION brick
	20. CONTRACTOR OR BUILDER	32. ROOF TYPE & MATERIAL flat/tar
9. COORDINATES UTM LAT LONG	21. ORIGINAL USE, IF APPARENT doctor's offices	33. NO. OF BAYS cont. page FRONT SIDE
	22. PRESENT USE florist, bookstore, offices	34. WALL TREATMENT painted brick
10. SITE ( ) BUILDING (x) STRUCTURE ( ) OBJECT ( )	23. OWNERSHIP PUBLIC ( ) PRIVATE (x)	35. PLAN SHAPE rectangular
11. ON NATIONAL REGISTER YES ( ) NO ( )	24. OWNER'S NAME AND ADDRESS IF KNOWN Dale Tidwell 706 S. Maple Fredericktown	36. CHANGES ADDITION ( ) (EXPLAIN IN ALTERED NO. 42) MOVED (x)
12. IS IT ELIGIBLE YES ( ) NO ( )	25. OPEN TO PUBLIC YES (x) NO ( )	37. CONDITION INTERIOR fair EXTERIOR fair
13. PART OF ESTAB. DISTRICT YES ( ) NO (x)	26. LOCAL CONTACT PERSON OR ORGANIZATION  H. & L. C.	38. PRESERVATION UNDERWAY YES ( ) NO (x)
14. DISTRICT POTENTIAL YES (x) NO ( )	27. OTHER SURVEY IN WHICH INCLUDED	39. ENDANGERED BY WHAT YES ( ) NO (x)
15. NAME OF ESTABLISHED DISTRICT		40. VISIBLE FROM PUBLIC ROAD YES (x) NO ( )
		41. DISTANCE FORM AND FRONTAGE ON ROAD

42. FURTHER DESCRIPTION OF IMPORTANT FEATURES Machicolated cornice. 1/1 windows upstairs with segmented arches and radiating voussoirs. Front door is entrance to upstairs. Windows are display type with one (cont. page)

43. HISTORY AND SIGNIFICANCE First appears on the 1900 Sanborn Map as a millinery store in the west half and doctor's offices in the east half. By 1908 both halves housed doctor's offices. By 1914 the west half was vacant according to the Sanborn Map. According to oral reports the doctor was Dr. Caruthers Aneton, M. D. No one can recall the millinery store, however. (cont. page)

### 44. DESCRIPTION OF ENVIRONMENT AND OUTBUILDINGS

Central Business District

45. SOURCES OF INFORMATION Oral interviews with Ruth Skaggs, John Paul Skaggs and Lillian Lacey on June 8, 1988. Sanborn Maps 1893, 1900, 1908, 1914, 1927.	46. PREPARED BY Denis Moore
	47. ORGANIZATION H. & L. C.
RETURN THIS FORM WHEN COMPLETED TO: OFFICE OF HISTORIC PRESERVATION IF ADDITIONAL SPACE IS NEEDED, ATTACH SEPARATE SHEET(S) TO THIS FORM	48. DATE 6-8-88
	49. REVISION DATE(S)

33. dwddw, wwww
42. sidelight for each door. Black marble and painted brick replace the decorative panels below and above display windows. Doors are recessed with one 3 light transom for each. One porch post is in the center between but away from the two doors.
43. A family described as foreigners named Beatson, who had a red-headed son, ran a shoe store here around 1910.

WAREHOUSE  
SALE ON  
FRIDAY




COUNTRY LANE  
FLORIST  
THE FLOWERS

*Country Lane*  
FLORIST  
783-6444

# MISSOURI OFFICE OF HISTORIC PRESERVATION

## ARCHITECTURAL/HISTORIC INVENTORY SURVEY FORM

A-15

1. NO.		4. PRESENT LOCAL NAME(S) OR DESIGNATION(S) Fashion Gal/Hales Clothiers	
2. COUNTY Madison		5. OTHER NAME(S) A. E. Thompson Dry Goods/ Dad Sherman's Clothing Store	
3. LOCATION OF NEGATIVES			
6. SPECIFIC LEGAL LOCATION TOWNSHIP 33R RANGE 7E SECTION 8 IF CITY OR TOWN, STREET ADDRESS  140 E. Main		16. THEMATIC CATEGORY	
7. CITY OR TOWN IF RURAL, VICINITY Fredericktown		17. DATE(S) OR PERIOD 1912	
8. DESCRIPTION OF LOCATION   E. Main		18. STYLE OR DESIGN commercial	
		19. ARCHITECT OR ENGINEER	
		20. CONTRACTOR OR BUILDER	
		21. ORIGINAL USE, IF APPARENT commercial property	
		22. PRESENT USE clothing stores	
		23. OWNERSHIP PUBLIC <input type="checkbox"/> PRIVATE <input checked="" type="checkbox"/>	
		24. OWNER'S NAME AND ADDRESS IF KNOWN Emily Firebaugh 404 Marshall Fredericktown	
		25. OPEN TO PUBLIC YES <input checked="" type="checkbox"/> NO <input type="checkbox"/>	
		26. LOCAL CONTACT PERSON OR ORGANIZATION  H. & L. C.	
		27. OTHER SURVEY IN WHICH INCLUDED	
9. COORDINATES LAT LONG		28. NO. OF STORIES 2	
10. SITE <input type="checkbox"/> BUILDING <input checked="" type="checkbox"/> STRUCTURE <input type="checkbox"/> OBJECT <input type="checkbox"/>		29. BASEMENT YES <input type="checkbox"/> NO <input checked="" type="checkbox"/>	
11. ON NATIONAL REGISTER YES <input type="checkbox"/> NO <input type="checkbox"/>		30. FOUNDATION MATERIAL unknown	
12. IS IT ELIGIBLE YES <input type="checkbox"/> NO <input type="checkbox"/>		31. WALL CONSTRUCTION frame	
13. PART OF ESTAB. DISTRICT YES <input type="checkbox"/> NO <input checked="" type="checkbox"/>		32. ROOF TYPE & MATERIAL flat/tar	
14. DISTRICT POTENTIAL YES <input checked="" type="checkbox"/> NO <input type="checkbox"/>		33. NO. OF BAYS FRONT cont. page SIDE	
15. NAME OF ESTABLISHED DISTRICT		34. WALL TREATMENT vertical metal siding	
		35. PLAN SHAPE rectangle	
		36. CHANGES (EXPLAIN IN NO. 42) ADDITION <input type="checkbox"/> MOVED <input checked="" type="checkbox"/>	
		37. CONDITION INTERIOR fair EXTERIOR fair	
		38. PRESERVATION UNDERWAY YES <input type="checkbox"/> NO <input checked="" type="checkbox"/>	
		39. ENDANGERED BY WHAT YES <input type="checkbox"/> NO <input checked="" type="checkbox"/>	
		40. VISIBLE FROM PUBLIC ROAD YES <input checked="" type="checkbox"/> NO <input type="checkbox"/>	
		41. DISTANCE FORM AND FRONTAGE ON ROAD	
42. FURTHER DESCRIPTION OF IMPORTANT FEATURES Originally a very ornate building. It has been significantly altered. Upstairs double sash removed and replaced with non-operating single pane of glass. (cont. page)		PHOTO MUST BE PROVIDED	
43. HISTORY AND SIGNIFICANCE This building was a continuation of the A. E. Thompson Store. There was a bay connecting the dry goods portion with the grocery store. Next to that was the "Dad" Sherman Store. "Dad" Sherman - little is known about him except that he is remembered as a little fat man who sat in a chair out front. He sold strictly (cont. page)			
44. DESCRIPTION OF ENVIRONMENT AND OUTBUILDINGS  Central Business District			
45. SOURCES OF INFORMATION Sanborn Map 1914, 1927. Interviews with Lucina Kassabaum, Lillian Lacey and Ruth Skaggs 6-8-88.		46. PREPARED BY Denis Moore	
		47. ORGANIZATION H. & L. C.	
RETURN THIS FORM WHEN COMPLETED TO: OFFICE OF HISTORIC PRESERVATION IF ADDITIONAL SPACE IS NEEDED, ATTACH SEPARATE SHEET(S) TO THIS FORM		48. DATE 6-10-88	
		49. REVISION DATE(S)	
		JEFFERSON CITY, MISSOURI 65102	

140 E. Main  
A-75 Continuation Page

33. wwdwwwdwwd, wwww
42. Original siding replaced with asbestos and later with metal siding. Display windows have ceramic tile underneath. Sidelight and recessed entry.
43. men's clothing. These businesses were in operation between 1912-1930's. After that time Fred Penniger ran a shoe store where Dad Sherman's Store was. Al Figlure moved into the Dry Goods portion after Thompson's went out in 1939. Figlure continued selling mens and womens clothes until 1986. At that time it became Hales.






# MISSOURI OFFICE OF HISTORIC PRESERVATION ARCHITECTURAL/HISTORIC INVENTORY SURVEY FORM

C-17

1. NO.		4. PRESENT LOCAL NAME(S) OR DESIGNATION(S) Toms Western Wear	
2. COUNTY Madison		5. OTHER NAME(S)	
3. LOCATION OF NEGATIVES			

6. SPECIFIC LEGAL LOCATION TOWNSHIP 33N RANGE 7E SECTION 8 IF CITY OR TOWN, STREET ADDRESS 141 East Main		16. THEMATIC CATEGORY		28. NO. OF STORIES 2	
7. CITY OR TOWN IF RURAL, VICINITY Fredericktown		17. DATE(S) OR PERIOD 1900c		29. BASEMENT YES (x) NO ( )	
8. DESCRIPTION OF LOCATION  EAST MAIN		18. STYLE OR DESIGN commercial		30. FOUNDATION MATERIAL rock & concrete	
9. COORDINATES UTM LAT LONG		19. ARCHITECT OR ENGINEER		31. WALL CONSTRUCTION brick	
10. SITE ( ) BUILDING (x) STRUCTURE ( ) OBJECT ( )		20. CONTRACTOR OR BUILDER		32. ROOF TYPE & MATERIAL flat/tar	
11. ON NATIONAL REGISTER YES ( ) NO ( )		21. ORIGINAL USE, IF APPARENT commercial property		33. NO. OF BAYS cont. page FRONT SIDE	
12. IS IT ELIGIBLE YES ( ) NO ( )		22. PRESENT USE western clothing store		34. WALL TREATMENT cont. page	
13. PART OF ESTAB. DISTRICT YES ( ) NO (x)		23. OWNERSHIP PUBLIC ( ) PRIVATE (x)		35. PLAN SHAPE square	
14. DISTRICT POTENTIAL YES (x) NO ( )		24. OWNER'S NAME AND ADDRESS IF KNOWN Thomas Fox 303 Lincoln Drive Fredericktown		36. CHANGES (EXPLAIN IN NO. 42) ADDITION ( ) ALTERED ( ) MOVED ( )	
15. NAME OF ESTABLISHED DISTRICT		25. OPEN TO PUBLIC YES (x) NO ( )		37. CONDITION INTERIOR EXTERIOR good	
		26. LOCAL CONTACT PERSON OR ORGANIZATION H. & L. C.		38. PRESERVATION UNDERWAY YES ( ) NO (x)	
		27. OTHER SURVEY IN WHICH INCLUDED		39. ENDANGERED BY WHAT YES ( ) NO (x)	
				40. VISIBLE FROM PUBLIC ROAD YES (x) NO ( )	
				41. DISTANCE FORM AND FRONTAGE ON ROAD	

42. FURTHER DESCRIPTION OF IMPORTANT FEATURES Machicolated cornice with dentil work. Arched voussoirs over windows. Black carraro glass is above and below storefront windows.

43. HISTORY AND SIGNIFICANCE This was part of the Schwanner Store (1914) handling meats and groceries. A dentist, Dr. Whittaker, kept an office downstairs (1910's-1920's). Another dentist, Dr. Hilken and Dr. Barron, and M.D. also kept an office. The building was divided at the time. 1886 Sanborn indicates office and drugstore. It has (cont. page)

44. DESCRIPTION OF ENVIRONMENT AND OUTBUILDINGS Central business district.

45. SOURCES OF INFORMATION Sanborn Maps 1886, 1893, 1900, 1908, 1914, 1927. Oral interviews with Ruth Skaggs, Lillian Lacey, Lucina Kassabaum, 6-22-88.		46. PREPARED BY Bascom Revelle	
RETURN THIS FORM WHEN COMPLETED TO: OFFICE OF HISTORIC PRESERVATION IF ADDITIONAL SPACE IS NEEDED, ATTACH SEPARATE SHEET(S) TO THIS FORM		47. ORGANIZATION H. & L. C.	
		48. DATE 6-23-88	49. REVISION DATE(S)


- 33. wwwdwww, wwwww
- 34. stretcher bond with header row every 5 rows. Carraro panels above and below windows on first floor.
- 43. also housed a harness shop and a barber shop. 1908 Sanborn indicates some sort of parts store and next there was a shoe repair and shoe store. (1950's-1960's). B. B. Cahoon kept a jug of buttermilk in the grocery. He would come in after working in his office in the Cahoon Building which no longer exists.



# MISSOURI OFFICE OF HISTORIC PRESERVATION

## ARCHITECTURAL/HISTORIC INVENTORY SURVEY FORM

C-16

1. NO.		4. PRESENT LOCAL NAME(S) OR DESIGNATION(S) Seabaugh Furniture, Inc.	
2. COUNTY Madison		5. OTHER NAME(S) Schwanner Building	
3. LOCATION OF NEGATIVES			
6. SPECIFIC LEGAL LOCATION TOWNSHIP 33N RANGE 7E SECTION 8 IF CITY OR TOWN, STREET ADDRESS 145 East Main		16. THEMATIC CATEGORY	
7. CITY OR TOWN IF RURAL, VICINITY Fredericktown		17. DATE(S) OR PERIOD 1890c	
8. DESCRIPTION OF LOCATION  EAST MAIN		18. STYLE OR DESIGN commercial	
9. COORDINATES LAT LONG		19. ARCHITECT OR ENGINEER	
10. SITE( ) BUILDING(x)		20. CONTRACTOR OR BUILDER	
11. ON NATIONAL REGISTER YES( ) NO( )		21. ORIGINAL USE, IF APPARENT commercial	
12. IS IT ELIGIBLE YES( ) NO( )		22. PRESENT USE furniture store/apartments	
13. PART OF ESTAB. DISTRICT YES( ) NO(x)		23. OWNERSHIP PUBLIC ( ) PRIVATE (x)	
14. DISTRICT POTENTIAL YES(x) NO( )		24. OWNER'S NAME AND ADDRESS IF KNOWN Bob Seabaugh 301 Williams Fredericktown	
15. NAME OF ESTABLISHED DISTRICT		25. OPEN TO PUBLIC YES(x) NO( )	
		26. LOCAL CONTACT PERSON OR ORGANIZATION H. & L. C.	
		27. OTHER SURVEY IN WHICH INCLUDED	
42. FURTHER DESCRIPTION OF IMPORTANT FEATURES Original building with machicolated cornice and rounded arch windows with keystones intact. However, shingle covered pent roofs used as canopies cover the (cont. Page):		28. NO. OF STORIES 2	
		29. BASEMENT YES(x) NO( )	
		30. FOUNDATION MATERIAL rock/concrete	
		31. WALL CONSTRUCTION brick	
		32. ROOF TYPE & MATERIAL flat/tar	
		33. NO. OF BAYS cont. page FRONT SIDE	
		34. WALL TREATMENT stretcher	
		35. PLAN SHAPE rectangle	
		36. CHANGES ADDITION( ) (EXPLAIN IN ALTERED NO. 42) MOVED ( )	
		37. CONDITION INTERIOR EXTERIOR good	
		38. PRESERVATION UNDERWAY YES( ) NO(x)	
		39. ENDANGERED BY WHAT YES( ) NO(x)	
		40. VISIBLE FROM PUBLIC ROAD YES(x) NO( )	
		41. DISTANCE FORM AND FRONTAGE ON ROAD	
43. HISTORY AND SIGNIFICANCE Built by Carl Schwanner as a grocery, hardware and general store with a millinery store in back. It had a balcony which allowed it to be used as an opera house while still being a store. It also had one of the first elevators in town. It still has the only elevator in town and it still works. Upstairs there was a shirt factory (cont. page)		PHOTO MUST BE PROVIDED	
44. DESCRIPTION OF ENVIRONMENT AND OUTBUILDINGS In central business district. Located on the corner of State Highway 72 and East Main.			
45. SOURCES OF INFORMATION Photo in H. & L. C. office. Sanborn Maps 1893, 1900, 1908, 1914, 1927. Interviews with Ruth Skaggs, Lucina Kassabaum, Lillian Lacey, 6-15-88.		46. PREPARED BY Denis Moore	
RETURN THIS FORM WHEN COMPLETED TO: OFFICE OF HISTORIC PRESERVATION IF ADDITIONAL SPACE IS NEEDED, ATTACH SEPARATE SHEET(S) TO THIS FORM		47. ORGANIZATION H. & L. C.	
P.O. BOX 176 JEFFERSON CITY, MISSOURI 65102		48. DATE 6-20-88	
		49. REVISION DATE(S)	

145 East Main  
C-16 Continuation Page

33. wwwdwww,wwwwwww
42. first half of the upstairs windows and a much larger pent roof serves as an overhang for the storefront windows.
43. during the 1920's and 1930's. The 1908 Sanborn Map indicates the "Lyric Theater" on the second floor. The store remained in the family and operated by his sons until the mid 1950's.

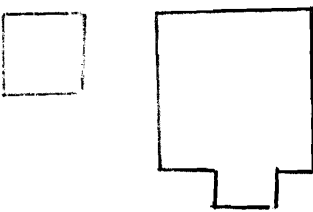




100-165

# MISSOURI OFFICE OF HISTORIC PRESERVATION ARCHITECTURAL/HISTORIC INVENTORY SURVEY FORM

G32

1. NO.		4. PRESENT LOCAL NAME(S) OR DESIGNATION(S) M & G Gas	
2. COUNTY Madison		5. OTHER NAME(S) Ames Sheet Metal Shop	
3. LOCATION OF NEGATIVES			
6. SPECIFIC LEGAL LOCATION TOWNSHIP 33 RANGE 17 SECTION 8 IF CITY OR TOWN, STREET ADDRESS 224 E. Main		16. THEMATIC CATEGORY	
7. CITY OR TOWN IF RURAL, VICINITY Fredericktown, MO 63645		17. DATE(S) OR PERIOD 1930's	
8. DESCRIPTION OF LOCATION  E. Main		18. STYLE OR DESIGN front gable folk	
		19. ARCHITECT OR ENGINEER	
		20. CONTRACTOR OR BUILDER Ames	
		21. ORIGINAL USE, IF APPARENT commercial property	
		22. PRESENT USE commercial	
		23. OWNERSHIP PUBLIC ( ) PRIVATE (x) Julius Hanner	
		24. OWNER'S NAME AND ADDRESS F KNOWN Julius Hanner Sedgewickville, MO 63781	
		25. OPEN TO PUBLIC YES ( ) NO (x)	
		26. LOCAL CONTACT PERSON OR ORGANIZATION H & L Comm	
		27. OTHER SURVEY IN WHICH INCLUDED	
9. COORDINATES UTM LAT LONG		28. NO. OF STORIES 1	
10. SITE ( ) BUILDING (x) STRUCTURE ( ) OBJECT ( )		29. BASEMENT YES ( ) NO (x)	
11. ON NATIONAL REGISTER YES ( ) NO ( )		30. FOUNDATION MATERIAL concrete	
12. IS IT ELIGIBLE YES ( ) NO ( )		31. WALL CONSTRUCTION concrete blocks	
13. PART OF ESTAB. DISTRICT YES ( ) NO ( )		32. ROOF TYPE & MATERIAL gable-felt & shingles WDW	
14. DISTRICT POTENTIAL YES (x) NO ( )		33. NO. OF BAYS FRONT SIDE	
15. NAME OF ESTABLISHED DISTRICT		34. WALL TREATMENT concrete blocks	
		35. PLAN SHAPE rectangle	
		36. CHANGES ADDITION ( ) ALTERED (x) NO. 42 MOVED ( )	
		37. CONDITION INTERIOR EXTERIOR good	
		38. PRESERVATION UNDERWAY YES ( ) NO (x)	
		39. ENDANGERED BY WHAT YES ( ) NO ( )	
		40. VISIBLE FROM PUBLIC ROAD YES (x) NO ( )	
		41. DISTANCE FORM AND FRONTAGE ON ROAD	
42. FURTHER DESCRIPTION OF IMPORTANT FEATURES Wooden window with arch 6/6, plain trim gable has board & batten (original visible on rear foundation has steel beams, blocks are made from poured concrete, has opening around foundation so that water can run beneath it without		PHOTO MUST BE PROVIDED	
43. HISTORY AND SIGNIFICANCE Building used as a plumbing shop in 1940's & 1950's. Owned by a Mr. McClellan. Jim Ames owned a sheet metal shop here next. Currently office for M & G Gas Company.			
44. DESCRIPTION OF ENVIRONMENT AND OUTBUILDINGS Small roofed & fenced enclosed building used for propane gas tank storage.			
45. SOURCES OF INFORMATION Assessors office, Richard Miller, Bascom Revelle, 6/30/88 & 7/12/88		46. PREPARED BY J. Dillow	
		47. ORGANIZATION H & L Comm	
RETURN THIS FORM WHEN COMPLETED TO: OFFICE OF HISTORIC PRESERVATION IF ADDITIONAL SPACE IS NEEDED, ATTACH SEPARATE SHEET(S) TO THIS FORM		48. DATE 7-12-88	
		49. REVISION DATE(S)	

42. damaging, built next to Toler branch and Saline Creek. Was out one time a two story building with a woodentop story that was rented . Stairway on back went to upstairs. The doorway was originally a garage door, now has WDW in opening, wooden windows, plain trim, wooden glass door, above door is wooden trim with dentils across the top. Below windows diamond trim on solid wooden panel.

Bricks are 7 x 18 x 7 deep missing wooden plate above back door shows metal plate beheath. Wooden board on board roof felt and asphalt shingles. Boxed, but not enclosed eave has trim.

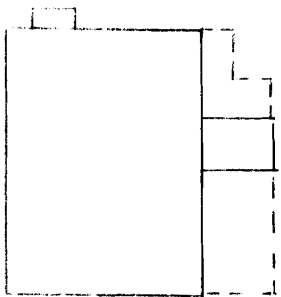


100-1000 1660

# MISSOURI OFFICE OF HISTORIC PRESERVATION ARCHITECTURAL/HISTORIC INVENTORY SURVEY FORM

G-30

1. NO.		4. PRESENT LOCAL NAME(S) OR DESIGNATION(S) John Minton	
2. COUNTY <u>Madison</u>		5. OTHER NAME(S) Budenholzer House	
3. LOCATION OF NEGATIVES			

6. SPECIFIC LEGAL LOCATION TOWNSHIP <u>33N</u> RANGE <u>7E</u> SECTION <u>8</u> IF CITY OR TOWN, STREET ADDRESS <u>225 East Main</u>	16. THEMATIC CATEGORY 17. DATE(S) OR PERIOD <u>1890c</u>	28. NO. OF STORIES <u>2</u> 29. BASEMENT YES( ) NO (x)
7. CITY OR TOWN IF RURAL, VICINITY <u>Fredericktown</u>	18. STYLE OR DESIGN <u>Queen Anne</u>	30. FOUNDATION MATERIAL <u>rubble fieldstone</u>
8. DESCRIPTION OF LOCATION 	19. ARCHITECT OR ENGINEER 20. CONTRACTOR OR BUILDER 21. ORIGINAL USE, IF APPARENT <u>residence</u>	31. WALL CONSTRUCTION <u>wood</u>
<u>EAST MAIN</u>	22. PRESENT USE <u>residence/apartments</u>	32. ROOF TYPE & MATERIAL <u>cross gable/tin</u>
9. COORDINATES UTM LAT LONG	23. OWNERSHIP PUBLIC ( ) PRIVATE (x)	33. NO. OF BAYS wwwdwd, FRONT SIDE wwwdwd
10. SITE( ) BUILDING(x) STRUCTURE( ) OBJECT( )	24. OWNER'S NAME AND ADDRESS IF KNOWN <u>John Minton</u> <u>Rt. 3, Fredericktown</u>	34. WALL TREATMENT <u>wood lap siding</u>
11. ON NATIONAL REGISTER YES( ) NO( )	25. OPEN TO PUBLIC YES( ) NO (x)	35. PLAN SHAPE <u>rectangle</u>
12. IS IT ELIGIBLE YES( ) NO( )	26. LOCAL CONTACT PERSON OR ORGANIZATION <u>H. &amp; L. C.</u>	36. CHANGES (EXPLAIN IN NO. 42) ADDITION( ) ALTERED( ) MOVED( )
13. PART OF ESTAB. DISTRICT YES( ) NO(x)	27. OTHER SURVEY IN WHICH INCLUDED	37. CONDITION INTERIOR EXTERIOR <u>good</u>
14. DISTRICT POTENTIAL YES(x) NO( )		38. PRESERVATION UNDERWAY YES( ) NO(x)
15. NAME OF ESTABLISHED DISTRICT		39. ENDANGERED BY WHAT YES( ) NO(x)
42. FURTHER DESCRIPTION OF IMPORTANT FEATURES <u>Continuation Page</u>		40. VISIBLE FROM PUBLIC ROAD YES(x) NO( )
43. HISTORY AND SIGNIFICANCE <u>Continuation Page</u>		41. DISTANCE FORM AND FRONTAGE ON ROAD
44. DESCRIPTION OF ENVIRONMENT AND OUTBUILDINGS		PHOTO MUST BE PROVIDED

45. SOURCES OF INFORMATION <u>Assessors office. Sanborn Maps 1886, 1893, 1900, 1908, 1914, 1927. Interviews with Reggie Graham, Peggy Counts and Bob Martin 7-14-88</u>	46. PREPARED BY <u>Judie Dillow</u>
RETURN THIS FORM WHEN COMPLETED TO: OFFICE OF HISTORIC PRESERVATION IF ADDITIONAL SPACE IS NEEDED, ATTACH SEPARATE SHEET(S) TO THIS FORM	47. ORGANIZATION <u>H. &amp; L. C.</u>
	48. DATE <u>7-14-88</u> 49. REVISION DATE(S)

42. Wooden water table, window 1/1 clear glass surrounded by leaded glass colored square, on top window. Window trim plain. Variation of egg tart molding above windows. Gable end has wood shingles, with molding in the corner of eaves. Small attic window. Remodeled has vent with same molding boxed cornice with medallion and trim on eaves.

Router is used to make design. Bay window east side with hip roof 1/1 window, board on board cut at an angle has brick piers for foundation.

3 Eaves. Tin roof has rolled seams. Trim across buildings.

Same trim on gable ends. Porch 2 story - concrete floor replaces wooden floor. Two wooden ornate pillars and two wooden half pillars.

Back porch has step angles roof. Lean to roof has been enclosed. Two interior chimneys, front gable right side gable with carbeled cap. No out buildings. Window trim like spear points.

This trim makes a small cornice over window. Porch trim

Porch rail upstairs spindles support rail of doughnuts. Two full pillars same trim.

43. House first appears on 1900 Sanborn. Oral interviews Mrs. Budenholzer, lived here when she first moved to town from Village Creek. Interviews indicate it is older. Mr. and Mrs. Henry Stevenson lived here in 1910's. They were Bob Martins grandparents and he lived here until 1929. Upstairs used as boarding room in 1920's. Bob Martin's Dad worked in schulte shop, helped building wagons. Kullman lived in here next. Mary Jeffrey's father and mother in law lived here for a while. Shaws lived here in the 40's. Currently used as rental property.

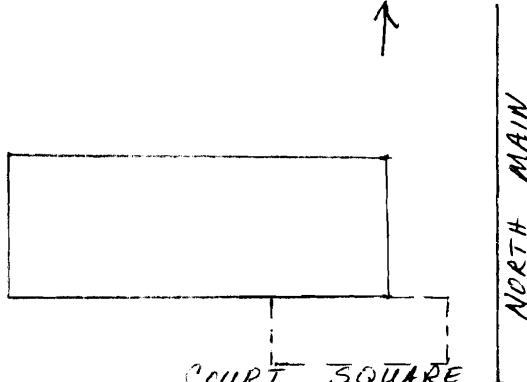




# MISSOURI OFFICE OF HISTORIC PRESERVATION

## ARCHITECTURAL/HISTORIC INVENTORY SURVEY FORM

A-25

1. NO.		4. PRESENT LOCAL NAME(S) OR DESIGNATION(S) Phillips 66 Service Station	
2. COUNTY Madison		5. OTHER NAME(S)	
3. LOCATION OF NEGATIVES			
6. SPECIFIC LEGAL LOCATION TOWNSHIP <u>33N</u> RANGE <u>7E</u> SECTION <u>8</u> IF CITY OR TOWN, STREET ADDRESS <u>Court Square</u>		16. THEMATIC CATEGORY	
		17. DATE(S) OR PERIOD 1960c	
7. CITY OR TOWN IF RURAL, VICINITY Fredericktown		18. STYLE OR DESIGN contemporary	
8. DESCRIPTION OF LOCATION  		19. ARCHITECT OR ENGINEER	
		20. CONTRACTOR OR BUILDER	
		21. ORIGINAL USE, IF APPARENT service station	
		22. PRESENT USE service station	
		23. OWNERSHIP PUBLIC ( ) PRIVATE (x)	
9. COORDINATES LAT LONG		24. OWNER'S NAME AND ADDRESS IF KNOWN Pense Drilling Newberry Street Fredericktown	
10. SITE ( ) BUILDING (x) STRUCTURE ( ) OBJECT ( )		25. OPEN TO PUBLIC YES (x) NO ( )	
11. ON NATIONAL REGISTER YES ( ) NO ( )		26. LOCAL CONTACT PERSON OR ORGANIZATION  H. & L. C.	
12. IS IT ELIGIBLE YES ( ) NO ( )		27. OTHER SURVEY IN WHICH INCLUDED	
13. PART OF ESTAB. DISTRICT YES ( ) NO (x)		28. NO. OF STORIES 1	
14. DISTRICT POTENTIAL YES (x) NO ( )		29. BASEMENT YES ( ) NO (x)	
15. NAME OF ESTABLISHED DISTRICT		30. FOUNDATION MATERIAL block	
42. FURTHER DESCRIPTION OF IMPORTANT FEATURES		31. WALL CONSTRUCTION Block	
		32. ROOF TYPE & MATERIAL flat/tar	
		33. NO. OF BAYS FRONT SIDE dwdwdw	
		34. WALL TREATMENT block	
		35. PLAN SHAPE rectangle	
43. HISTORY AND SIGNIFICANCE This is considered a non-contributing structure. 1927 Sanborn Map indicates a wood lot.		36. CHANGES (EXPLAIN IN NO. 42) ALTERED ( ) MOVED ( )	
44. DESCRIPTION OF ENVIRONMENT AND OUTBUILDINGS Central business district on court square.		37. CONDITION INTERIOR EXTERIOR <u>good</u>	
45. SOURCES OF INFORMATION 1927 Sanborn Map. Assessor's office. Interviews with George Knott and Al Wamser 7-12-88.		38. PRESERVATION UNDERWAY YES ( ) NO (x)	
RETURN THIS FORM WHEN COMPLETED TO: OFFICE OF HISTORIC PRESERVATION IF ADDITIONAL SPACE IS NEEDED, ATTACH SEPARATE SHEET(S) TO THIS FORM P.O. BOX 176 JEFFERSON CITY, MISSOURI 65102		39. ENDANGERED BY WHAT YES ( ) NO (x)	
		40. VISIBLE FROM PUBLIC ROAD YES (x) NO ( )	
		41. DISTANCE FORM AND FRONTAGE ON ROAD	
		PHOTO MUST BE PROVIDED	
		46. PREPARED BY Denis Moore	
		47. ORGANIZATION H. & L. C.	
		48. DATE 7-14-88	
		49. REVISION DATE(S)	




# MISSOURI OFFICE OF HISTORIC PRESERVATION

## ARCHITECTURAL/HISTORIC INVENTORY SURVEY FORM

A-24

1. NO.		4. PRESENT LOCAL NAME(S) OR DESIGNATION(S) Madison County Jail	
2. COUNTY Madison		5. OTHER NAME(S)	
3. LOCATION OF NEGATIVES			

6. SPECIFIC LEGAL LOCATION TOWNSHIP 33N RANGE 7E SECTION 8 IF CITY OR TOWN, STREET ADDRESS 118 N. Main		16. THEMATIC CATEGORY		28. NO. OF STORIES 1	
7. CITY OR TOWN IF RURAL, VICINITY Fredericktown		17. DATE(S) OR PERIOD 1890c		29. BASEMENT YES ( ) NO (x)	
8. DESCRIPTION OF LOCATION 		18. STYLE OR DESIGN Contemporary		30. FOUNDATION MATERIAL unknown	
		19. ARCHITECT OR ENGINEER		31. WALL CONSTRUCTION Brick	
		20. CONTRACTOR OR BUILDER		32. ROOF TYPE & MATERIAL low gable/asphalt	
		21. ORIGINAL USE, IF APPARENT Jail		33. NO. OF BAYS WWD FRONT DW SIDE WWW	
		22. PRESENT USE Jail		34. WALL TREATMENT Brick-Stone	
		23. OWNERSHIP PUBLIC (x) PRIVATE ( )		35. PLAN SHAPE rectangular	
		24. OWNER'S NAME AND ADDRESS IF KNOWN Madison County		36. CHANGES ADDITION(x) (EXPLAIN IN ALTERED NO. 42) MOVED ( )	
9. COORDINATES UTM LAT LONG		25. OPEN TO PUBLIC YES(x) NO ( )		37. CONDITION INTERIOR good EXTERIOR good	
10. SITE ( ) BUILDING (x) STRUCTURE ( ) OBJECT ( )		26. LOCAL CONTACT PERSON OR ORGANIZATION H & L Commission		38. PRESERVATION UNDERWAY YES ( ) NO (x)	
11. ON NATIONAL REGISTER YES ( ) NO (x)		27. OTHER SURVEY IN WHICH INCLUDED		39. ENDANGERED BY WHAT YES ( ) NO (x)	
12. IS IT ELIGIBLE YES ( ) NO (x)				40. VISIBLE FROM PUBLIC ROAD YES(x) NO ( )	
13. PART OF ESTAB. DISTRICT YES ( ) NO (x)				41. DISTANCE FORM AND FRONTAGE ON ROAD 30 feet	
14. DISTRICT POTENTIAL YES(x) NO ( )					
15. NAME OF ESTABLISHED DISTRICT					

42. FURTHER DESCRIPTION OF IMPORTANT FEATURES Front addition contemporary brick with aluminum windows. The addition doubles the size of the original building. Original building is brick with a stucco front.

43. HISTORY AND SIGNIFICANCE Structure has been in continuous use as a jailhouse since being built. It is first indicated on the Sanborn map of 1893. Alterations are indicated on the 1914 Sanborn map. The original structure has been covered over and altered so much that it has lost its integrity. Because of these alterations it is considered non-contributing.

44. DESCRIPTION OF ENVIRONMENT AND OUTBUILDINGS  
Central Business District

45. SOURCES OF INFORMATION Assessors Office, Sanborn Maps, 1886, 1893, 1914 & 1927		46. PREPARED BY Denis Moore	
RETURN THIS FORM WHEN COMPLETED TO: OFFICE OF HISTORIC PRESERVATION IF ADDITIONAL SPACE IS NEEDED, ATTACH SEPARATE SHEET(S) TO THIS FORM		47. ORGANIZATION H & L Commission	
		48. DATE 2-22-88	49. REVISION DATE(S)

PHOTO MUST  
BE PROVIDED

42. Windows are arched at the top with wooden sills. Windows are filled in with plywood and barred. Buttresses at the corners and between the windows stand out.

MADISON COUNTY  
JAIL





# MISSOURI OFFICE OF HISTORIC PRESERVATION

## ARCHITECTURAL/HISTORIC INVENTORY SURVEY FORM

A-4


1. NO. <u>X</u>		4. PRESENT LOCAL NAME(S) OR DESIGNATION(S) <u>Schulte Shop</u>	
2. COUNTY <u>Madison</u>		5. OTHER NAME(S) <u>Schulte Manufacturing Company</u>	
3. LOCATION OF NEGATIVES <u>✓</u>		6. SPECIFIC LEGAL LOCATION TOWNSHIP <u>33N</u> RANGE <u>7E</u> SECTION <u>8</u> CITY OR TOWN, STREET ADDRESS <u>123 North Main</u> Fredericktown, MO	
7. DESCRIPTION OF LOCATION  <u>N. MAIN STREET</u>		8. THEMATIC CATEGORY <u>X</u>	
9. COORDINATES LAT <u>        </u> LONG <u>        </u>		10. DATE(S) OR PERIOD <u>1911c</u>	
11. OF NATIONAL REGISTER? <u>YES</u>		11. STYLE OR DESIGN <u>Eclectic Commercial</u>	
12. IS IT ELIGIBLE? <u>YES</u>		12. ARCHITECT OR ENGINEER <u>        </u>	
13. PART OF ESTABLISHED DISTRICT? <u>NO</u>		13. CONTRACTOR OR BUILDER <u>        </u>	
14. DISTRICT POTENTIAL? <u>NO</u>		14. ORIGINAL USE, IF APPARENT <u>Blacksmith and Carriage Shop</u>	
15. NAME OF ESTABLISHED DISTRICT <u>        </u>		15. PRESENT USE <u>Storage</u>	
16. FURTHER DESCRIPTION OF IMPORTANT FEATURES Entablature around the roof with parapet on southeast corner. Poured concrete walls formed to simulate cement blocks. Forms are still in existence. See Continuation Page 1 for #33 and #36		16. OWNERSHIP PUBLIC ( ) PRIVATE (X)	
17. HISTORY AND SIGNIFICANCE Over the years this building has served many purposes. Originally a blacksmith and carriage shop, it evolved with the needs of the times. It served as a sheet metal fabricator, plumbing, heating, and mechanical repairs. For a while it was an automobile show room and repair shop. Since approximately the early 1960's it has laid idle. Though changing purpose many times the machinery and tools from each purpose has remained. Wood tools, sheet metal tools, plumbing, etc. remains along with wagon wheels that are still waiting to be assembled. In a storage shed behind the structure are many ornate heating radiators and holds for the concrete ceiling in the basement. See Continuation Page 1.		17. OWNER'S NAME AND ADDRESS IF KNOWN <u>City of Fredericktown</u>	
18. DESCRIPTION OF ENVIRONMENT AND OUTBUILDINGS Located in the central business district bordering the residential district on the North. A storage building located west of the structure, houses many artifacts from various occupations that have occupied the shop.		18. OPEN TO PUBLIC? YES (X) NO ( ) <u>Upon Request</u>	
19. SOURCES OF INFORMATION Assessors File # 07-3208-04-005-16 John Paul Skaggs, various photographs housed in the Heritage and Landmarks Commission headquarters. Sanborn Map 1914		19. LOCAL CONTACT PERSON OR ORGANIZATION <u>Heritage &amp; Landmarks Commission</u>	
20. OTHER SURVEYS IN WHICH INCLUDED <u>        </u>		20. CONDITION INTERIOR <u>Good</u> EXTERIOR <u>Good</u>	
21. PREPARED BY Denis Moore and Bob DeLand		21. PRESERVATION UNDERWAY? YES (X) NO ( )	
22. ORGANIZATION Hert. & Land. Comm.		22. ENDANGERED BY WHAT? YES ( ) NO (X)	
23. DATE 9-25-87		23. VISIBLE FROM PUBLIC ROAD? YES (X) NO ( )	
24. REVISION DATE(S) <u>        </u>		24. DISTANCE FROM AND FRONTAGE ON ROAD <u>        </u>	

PHOTO  
MUST  
BE  
PROVIDED

13. Front: abcdwdwd, wwwwww  
Side: abcdwdw, ww  
Asymmetrical  
Windows are 12/12 and 14/14 with metal frames and wire reinforced panes. Six window openings have been blocked in with metal sheets. Four with cement blocks. Doors are metal stamped to resemble paneled doors. Each has a transom.
26. One set of doors has been replaced with a wooden overhead garage door on the west side. Another door on the east side has been filled in with plywood board and a panel door is used as an entrance to the office.
43. The existing structure was built over the original frame building. The frame building was torn down after the concrete building was completed. Photographs documenting this process are housed in the Heritage and Landmarks Commission headquarters.  
Four grain silos are still standing in the county. The forms for these silos were manufactured by the Schulte Shop. These silos are of poured concrete.



MISSOURI OFFICE OF HISTORIC PRESERVATION  
ARCHITECTURAL/HISTORIC INVENTORY SURVEY FORM

A-5

1. NO. <u>X</u>		4. PRESENT LOCAL NAME(S) OR DESIGNATION(S) <u>Cooper House</u>	
2. COUNTY <u>Madison</u>		5. OTHER NAME(S)	
3. LOCATION OF NEGATIVES <u>X</u>			
6. SPECIFIC LEGAL LOCATION TOWNSHIP <u>35N</u> RANGE <u>7E</u> SECTION <u>8</u> IF CITY OR TOWN, STREET ADDRESS <u>153 North Main</u> TOWN OR TOWN OF RURAL, VICINITY <u>Fredericktown</u>		14. THEMATIC CATEGORY <u>X</u>	
7. DESCRIPTION OF LOCATION		17. DATE(S) OR PERIOD <u>1840c</u>	
		18. STYLE OR DESIGN <u>Hall and Parlor (original)</u>	
		19. ARCHITECT OR ENGINEER	
		20. CONTRACTOR OR BUILDER	
		21. ORIGINAL USE, IF APPARENT <u>Residence</u>	
		22. PRESENT USE <u>Rental</u>	
		23. OWNERSHIP <u>Billie Cooper</u> PUBLIC ( ) PRIVATE (X)	
		24. OWNER'S NAME AND ADDRESS IF KNOWN <u>Billie Cooper</u> <u>Fredericktown, MO</u>	
8. COORDINATES LAT LONG		25. OPEN TO PUBLIC? YES ( ) NO (X)	
9. BUILDING TYPE STRUCTURE ( ) OBJECT ( )		26. LOCAL CONTACT PERSON OR ORGANIZATION <u>Heritage and Landmarks Commission</u>	
10. NATIONAL REGISTER? YES (X) NO ( )		27. OTHER SURVEYS IN WHICH INCLUDED	
11. PART OF ESTATE YES ( ) NO (X)		28. PRESERVATION UNDERWAY? YES ( ) NO (X)	
12. DISTRICT YES (X) NO ( )		29. ENDANGERED? BY WHAT? YES ( ) NO (X)	
13. NAME OF ESTATE AND DISTRICT		30. VISIBLE FROM PUBLIC ROAD? YES (X) NO ( )	
		31. DISTANCE FROM AND FRONTAGE ON ROAD	
15. FURTHER DESCRIPTION OF IMPORTANT FEATURES <u>Boxed eave with return, cornice board with molding. Fascia board across front, molding on top and bottom. Exterior chimney on left of structure.</u> <u>see cont. p.</u>		32. FOUNDATION MATERIAL <u>Rubble stone</u>	
		33. WALL CONSTRUCTION <u>Brick</u>	
		34. ROOF TYPE AND MATERIAL <u>Gable - Shingle</u>	
		35. NO. OF BAYS <u>WDW</u> FRONT SIDE	
		36. WALL TREATMENT <u>Variation of Common Bond</u>	
		37. PLAN SHAPE <u>Rectangle</u>	
		38. CHANGES (EXPLAIN IN NO. 42) ADDITION (X) ALTERED ( ) MOVED ( )	
		39. CONDITION INTERIOR EXTERIOR <u>Good</u>	
		40. PHOTO MUST BE PROVIDED	

13. HISTORY AND SIGNIFICANCE  
First available documentation indicates a structure on property around 1900. This documentation is from the abstract. However, the Sanbourn Map dated 1886, and older local people feel it dates prior to Civil War. Handmade brick and various architectural features indicate pre-Civil War construction. It is felt this structure is significant because it is one of the few examples of Missouri German Vernacular style in Fredericktown. It indicates original hall and parlor which was common in the 1840's and 1850's.  
A photograph located in the Heritage and Landmarks Commission headquarters possible indicates the original porch and possible alterations around the door.

4. DESCRIPTION OF ENVIRONMENT AND OUTBUILDINGS  
No outbuildings. This is a unique structure in the neighborhood and one of a few in town.

16. SOURCE OF INFORMATION <u>Assessors File #07-32-08-04-10-15</u> <u>Sanbourn Map 1886, 1900; photograph in Heritage &amp; Landmarks Comm. Headquarters</u>		46. PREPARED BY <u>Judie Dillow</u>	
17. TURN IN FORM WHEN COMPLETED TO: OFFICE OF HISTORIC PRESERVATION PO BOX 176 FREDERICKTOWN, MISSOURI 65022		47. ORGANIZATION <u>Hert. &amp; Land. Comm.</u>	
48. DATE <u>9-25-87</u>		49. REVISION DATE(S)	

42  
Page 1

42. Windows are 6/8 plain and wooden. No trim, lug sill, aluminum storm windows and metal awnings over the front windows. Radiating arches over windows and doorway. Door has transom and side glass that has been closed in. Screen is open and could not see its pattern.

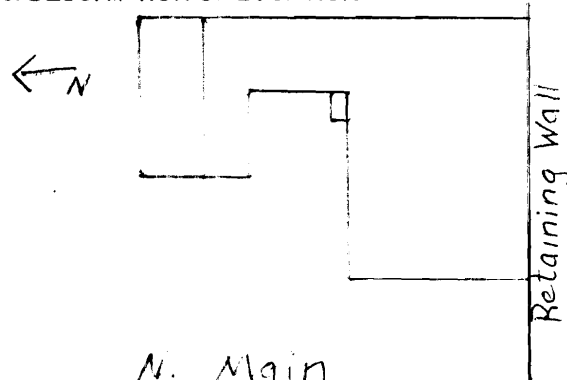
In addition on the back, concrete foundation, 2/2 windows, plain roof and shed roof.





# MISSOURI OFFICE OF HISTORIC PRESERVATION ARCHITECTURAL/HISTORIC INVENTORY SURVEY FORM

A-3

1. NO.		4. PRESENT LOCAL NAME(S) OR DESIGNATION(S) LaChance Aluminum Co.	
2. COUNTY Madison		5. OTHER NAME(S)	
3. LOCATION OF NEGATIVES			
6. SPECIFIC LEGAL LOCATION TOWNSHIP <u>33N</u> RANGE <u>7E</u> SECTION <u>8</u> IF CITY OR TOWN, STREET ADDRESS 135 N. Main		16. THEMATIC CATEGORY	
7. CITY OR TOWN IF RURAL, VICINITY Fredericktown, MO 63645		17. DATE(S) OR PERIOD 1945c	
8. DESCRIPTION OF LOCATION 		18. STYLE OR DESIGN commercial	
		19. ARCHITECT OR ENGINEER	
		20. CONTRACTOR OR BUILDER	
		21. ORIGINAL USE, IF APPARENT Road House	
		22. PRESENT USE Business-Aluminum Products	
		23. OWNERSHIP PUBLIC <input type="checkbox"/> PRIVATE <input checked="" type="checkbox"/>	
		24. OWNER'S NAME AND ADDRESS IF KNOWN Carl LaChance Rt. 2, Fredericktown	
9. COORDINATES LAT LONG		25. OPEN TO PUBLIC YES <input checked="" type="checkbox"/> NO <input type="checkbox"/>	
10. SITE <input type="checkbox"/> BUILDING <input checked="" type="checkbox"/> STRUCTURE <input type="checkbox"/> OBJECT <input type="checkbox"/>		26. LOCAL CONTACT PERSON OR ORGANIZATION Fredericktown H & L Comm.	
11. ON NATIONAL REGISTER YES <input type="checkbox"/> NO <input type="checkbox"/>		27. OTHER SURVEY IN WHICH INCLUDED	
12. IS IT ELIGIBLE YES <input type="checkbox"/> NO <input type="checkbox"/>			
13. PART OF ESTAB. DISTRICT YES <input type="checkbox"/> NO <input checked="" type="checkbox"/>			
14. DISTRICT POTENTIAL YES <input checked="" type="checkbox"/> NO <input type="checkbox"/>			
15. NAME OF ESTABLISHED DISTRICT			
42. FURTHER DESCRIPTION OF IMPORTANT FEATURES Windows are aluminum frame attached to the original wooden frames. An opening on the North front has been filled in with Board/Ratten can still be made out. An addition with a flat roof (breezeway) leads to a		28. NO. OF STORIES 1	
43. HISTORY AND SIGNIFICANCE Post WWII structure originally used as a roadhouse/tavern not indicated on 1927 Sanborn map.		29. BASEMENT YES <input type="checkbox"/> NO <input checked="" type="checkbox"/>	
		30. FOUNDATION MATERIAL Concrete	
		31. WALL CONSTRUCTION concrete with stucco	
		32. ROOF TYPE & MATERIAL flat/tar	
		33. NO. OF BAYS FRONT <u>WDW</u> SIDE <u>W-5</u>	
		34. WALL TREATMENT stucco	
		35. PLAN SHAPE irregular	
		36. CHANGES ADDITION <input checked="" type="checkbox"/> ALTERED <input type="checkbox"/> MOVED <input type="checkbox"/>	
		37. CONDITION INTERIOR <u>fair</u> EXTERIOR <u>fair</u>	
		38. PRESERVATION UNDERWAY YES <input type="checkbox"/> NO <input checked="" type="checkbox"/>	
		39. ENDANGERED BY WHAT YES <input type="checkbox"/> NO <input checked="" type="checkbox"/>	
		40. VISIBLE FROM PUBLIC ROAD YES <input checked="" type="checkbox"/> NO <input type="checkbox"/>	
		41. DISTANCE FORM AND FRONTAGE ON ROAD 35 feet	
		PHOTO MUST BE PROVIDED	
44. DESCRIPTION OF ENVIRONMENT AND OUTBUILDINGS Borders Central Business District and Residential. Parking lot in front of the main building is poured concrete. The additions are a mixture of small char and large stones. The retaining wall is attached to the building. It is also of poured concrete. The impressions of the forms are still within the walls.			
45. SOURCES OF INFORMATION Sanborn Map 1927 Oral interviews with Lucina Kassabaum, Lillian Lacey, George Knott and Ruth Skaggs June 15, 1988.		46. PREPARED BY Denis Moore	
		47. ORGANIZATION H. & L. C.	
RETURN THIS FORM WHEN COMPLETED TO: IF ADDITIONAL SPACE IS NEEDED, ATTACH SEPARATE SHEET(S) TO THIS FORM		48. DATE 2-21-88	
		49. REVISION DATE(S)	
		OFFICE OF HISTORIC PRESERVATION P.O. BOX 176 JEFFERSON CITY, MISSOURI 65102	

A-6

~~A-6~~ Continuation Page

42. garage with a medium gable roof. They are covered with a variety of sidings - masonite to asphalt to masonite again.



1012 2nd St. N.E.

LA CHANCE  
ALUMINUM CO.


CUSTOMER  
PARKING  
ONLY

# MISSOURI OFFICE OF HISTORIC PRESERVATION

## ARCHITECTURAL/HISTORIC INVENTORY SURVEY FORM

1. NO.		4. PRESENT LOCAL NAME(S) OR DESIGNATION(S)	
2. COUNTY <u>Madison</u>		5. OTHER NAME(S)	
3. LOCATION OF NEGATIVES		<u>Larry's Pizza</u>	

6. SPECIFIC LEGAL LOCATION TOWNSHIP <u>33N</u> RANGE <u>7E</u> SECTION <u>8</u> IF CITY OR TOWN, STREET ADDRESS <u>136 N. Main</u>		16. THEMATIC CATEGORY		28. NO. OF STORIES <u>2</u>	
7. CITY OR TOWN IF RURAL, VICINITY <u>Fredericktown</u>		17. DATE(S) OR PERIOD <u>1945</u>		29. BASEMENT YES( ) NO( <input checked="" type="checkbox"/> )	
8. DESCRIPTION OF LOCATION   <u>North Main</u>		18. STYLE OR DESIGN <u>commercial</u>		30. FOUNDATION MATERIAL <u>concrete</u>	
9. COORDINATES UTM LAT LONG		19. ARCHITECT OR ENGINEER		31. WALL CONSTRUCTION <u>block</u>	
10. SITE( ) BUILDING( <input checked="" type="checkbox"/> ) STRUCTURE( ) OBJECT( )		20. CONTRACTOR OR BUILDER		32. ROOF TYPE & MATERIAL <u>flat/tar</u>	
11. ON NATIONAL REGISTER YES( ) NO( )		21. ORIGINAL USE, IF APPARENT		33. NO. OF BAYS cont. page FRONT SIDE	
12. IS IT ELIGIBLE YES( ) NO( )		22. PRESENT USE <u>vacant business/ apartments</u>		34. WALL TREATMENT <u>stretcher bond</u>	
13. PART OF ESTAB. DISTRICT YES( ) NO( <input checked="" type="checkbox"/> )		23. OWNERSHIP PUBLIC ( ) PRIVATE ( <input checked="" type="checkbox"/> )		35. PLAN SHAPE <u>rectangular</u>	
14. DISTRICT POTENTIAL YES( ) NO( )		24. OWNER'S NAME AND ADDRESS IF KNOWN <u>Jim Leonard</u>		36. CHANGES ADDITION( <input checked="" type="checkbox"/> ) (EXPLAIN IN ALTERED NO. 42) MOVED ( )	
15. NAME OF ESTABLISHED DISTRICT		25. OPEN TO PUBLIC YES( ) NO( <input checked="" type="checkbox"/> ) <u>currently</u>		37. CONDITION INTERIOR <u>fair</u> EXTERIOR <u>fair</u>	
		26. LOCAL CONTACT PERSON OR ORGANIZATION  <u>H. &amp; L. C.</u>		38. PRESERVATION UNDERWAY YES( ) NO( <input checked="" type="checkbox"/> )	
		27. OTHER SURVEY IN WHICH INCLUDED		39. ENDANGERED BY WHAT YES( ) NO( <input checked="" type="checkbox"/> )	
				40. VISIBLE FROM PUBLIC ROAD YES( <input checked="" type="checkbox"/> ) NO( )	
				41. DISTANCE FORM AND FRONTAGE ON ROAD	

42. FURTHER DESCRIPTION OF IMPORTANT FEATURES <u>Tile on perimeter of flat roof. Brick sills on upstairs windows. First floor store front windows are of plate glass with aluminum frames. Upstairs windows</u> (cont. page)		PHOTO MUST BE PROVIDED	
43. HISTORY AND SIGNIFICANCE <u>Oral history reports this to be a post WWII structure. It is not indicated on 1927 Sanborn Map.</u>			
44. DESCRIPTION OF ENVIRONMENT AND OUTBUILDINGS <u>Central Business District leading to a residential area of North Main.</u>			
45. SOURCES OF INFORMATION <u>Sanborn Map 1927. Oral interviews with John Paul Skaggs and Bascom Revelle on June 8, 1988.</u>		46. PREPARED BY <u>Denis Moore</u>	
RETURN THIS FORM WHEN COMPLETED TO: OFFICE OF HISTORIC PRESERVATION IF ADDITIONAL SPACE IS NEEDED, ATTACH SEPARATE SHEET(S) TO THIS FORM		47. ORGANIZATION <u>H. &amp; L. C.</u>	
P.O. BOX 176 JEFFERSON CITY, MISSOURI 65102		48. DATE <u>6-8-88</u>	
		49. REVISION DATE(S)	

A-23

33. front wdwd, wwwwww  
side dw, wwwwww

42. are wooden 1/1 sash. Downstairs doors - south door is aluminum, north door is original panel door with glass in upper panel. Porch is covered with aluminum canopy. One story addition in rear attached to basement made of cement block.





# MISSOURI OFFICE OF HISTORIC PRESERVATION

## ARCHITECTURAL/HISTORIC INVENTORY SURVEY FORM

1. NO.		4. PRESENT LOCAL NAME(S) OR DESIGNATION(S) Madison County Jamboree	
2. COUNTY Madison		5. OTHER NAME(S) Larry's Pizza	
3. LOCATION OF NEGATIVES			
6. SPECIFIC LEGAL LOCATION TOWNSHIP 33N RANGE 7E SECTION 8 IF CITY OR TOWN, STREET ADDRESS 139 N. Main		16. THEMATIC CATEGORY	
7. CITY OR TOWN IF RURAL, VICINITY Fredericktown		17. DATE(S) OR PERIOD 1945c	
8. DESCRIPTION OF LOCATION		18. STYLE OR DESIGN commercial	
		19. ARCHITECT OR ENGINEER	
		20. CONTRACTOR OR BUILDER	
		21. ORIGINAL USE, IF APPARENT store, appliance	
		22. PRESENT USE music hall	
		23. OWNERSHIP PUBLIC ( ) PRIVATE (x)	
9. COORDINATES LAT LONG		24. OWNER'S NAME AND ADDRESS IF KNOWN New Era Bank 101 S. Mine La Motte Fredericktown	
10. SITE ( ) BUILDING (x)		25. OPEN TO PUBLIC currently YES ( ) NO (x)	
11. ON NATIONAL REGISTER YES ( ) NO ( )		26. LOCAL CONTACT PERSON OR ORGANIZATION H. & L. C.	
12. IS IT ELIGIBLE YES ( ) NO ( )		27. OTHER SURVEY IN WHICH INCLUDED	
13. PART OF ESTAB. DISTRICT YES ( ) NO (x)		28. NO. OF STORIES 2	
14. DISTRICT POTENTIAL YES (x) NO ( )		29. BASEMENT YES ( ) NO (x)	
15. NAME OF ESTABLISHED DISTRICT		30. FOUNDATION MATERIAL rock	
		31. WALL CONSTRUCTION block	
		32. ROOF TYPE & MATERIAL flat / tar	
		33. NO. OF BAYS cont. page FRONT SIDE	
		34. WALL TREATMENT block	
		35. PLAN SHAPE rectangular	
		36. CHANGES ADDITION ( ) (EXPLAIN IN ALTERED (x) NO. 42) MOVED ( )	
		37. CONDITION INTERIOR EXTERIOR fair	
		38. PRESERVATION UNDERWAY YES ( ) NO (x)	
		39. ENDANGERED BY WHAT YES ( ) NO (x)	
		40. VISIBLE FROM PUBLIC ROAD YES (x) NO ( )	
		41. DISTANCE FORM AND FRONTAGE ON ROAD	
42. FURTHER DESCRIPTION OF IMPORTANT FEATURES Structure is cement block painted white. Front windows for the business entrance have been replaced with plate glass and aluminum frames. These span (cont. page) PHOTO MUST BE PROVIDED			
43. HISTORY AND SIGNIFICANCE Location and building shape are consistent with the bottling plant identified on the 1900 Sanborn Map. However, the location is a little off. Oral history reports the building to be post WWII appliance store. Probably a non-contributing structure.			
44. DESCRIPTION OF ENVIRONMENT AND OUTBUILDINGS Borders Central Business District and residential area of N. Main.			
45. SOURCES OF INFORMATION Review of High School Yearbook ads 1948-1988, Sanborn Maps 1900, 1908, 1914, 1927. Oral history from Bascom Revelle and John Paul Skaggs June 8, 1988.			
46. PREPARED BY Denis Moore			
47. ORGANIZATION H. & L. C.			
48. DATE 6-8-88			
49. REVISION DATE(S)			

RETURN THIS FORM WHEN COMPLETED TO: OFFICE OF HISTORIC PRESERVATION  
IF ADDITIONAL SPACE IS NEEDED, ATTACH SEPARATE SHEET(S) TO THIS FORM  
P.O. BOX 176  
JEFFERSON CITY, MISSOURI 65102

Continuation Page

33. wdw, www
42. the entire first story in front. An aluminum canopy covers the porch. Lower level windows on side are glass block. Upstairs they are metal sliding glass. In front on the second story the windows are wood frame 6/6. The side of the building has flying buttresses on the walls.



# MISSOURI OFFICE OF HISTORIC PRESERVATION

## ARCHITECTURAL/HISTORIC INVENTORY SURVEY FORM

A-22


1. NO.		4. PRESENT LOCAL NAME(S) OR DESIGNATION(S)	
2. COUNTY <u>Madison</u>		5. OTHER NAME(S)	
3. LOCATION OF NEGATIVES		Bob Stephens House/ Jones House	
6. SPECIFIC LEGAL LOCATION TOWNSHIP <u>33N</u> RANGE <u>7E</u> SECTION <u>8</u> IF CITY OR TOWN, STREET ADDRESS <u>140 N. Main</u>		16. THEMATIC CATEGORY	
7. CITY OR TOWN IF RURAL, VICINITY <u>Fredericktown</u>		17. DATE(S) OR PERIOD <u>1914</u>	
8. DESCRIPTION OF LOCATION  <u>Main</u>		18. STYLE OR DESIGN <u>Side gable folk</u>	
9. COORDINATES UTM LAT LONG		19. ARCHITECT OR ENGINEER	
10. SITE( ) BUILDING(x) STRUCTURE( ) OBJECT( )		20. CONTRACTOR OR BUILDER	
11. ON NATIONAL REGISTER YES( ) NO( )		21. ORIGINAL USE, IF APPARENT <u>Residence</u>	
12. IS IT ELIGIBLE YES( ) NO( )		22. PRESENT USE <u>Rental property/2 family</u>	
13. PART OF ESTAB. DISTRICT YES( ) NO(x)		23. OWNERSHIP PUBLIC ( ) PRIVATE (x)	
14. DISTRICT POTENTIAL YES(x) NO( )		24. OWNER'S NAME AND ADDRESS IF KNOWN <u>James Leonard</u> <u>402 E. College</u> <u>Fredericktown</u>	
15. NAME OF ESTABLISHED DISTRICT		25. OPEN TO PUBLIC YES( ) NO (x)	
42. FURTHER DESCRIPTION OF IMPORTANT FEATURES Structure is rectangular with a center chimney and shed addition in rear. Has front porch with a medium gable being supported by two 5x5 turned posts. Windows are 2/2. <del>Doors are plain with one window. Under each door window (cont. page)</del>		26. LOCAL CONTACT PERSON OR ORGANIZATION <u>H. &amp; L. C.</u>	
43. HISTORY AND SIGNIFICANCE Appears on Sandborn Map of 1914. Bob Stephens lived here through the 30's and 40's in his 70's. Bob Stephens wheeled and dealt in various occupations. He would buy a business, work it, then sell it. He did everything from gas station to restaurants and several night clubs during the war (W W II). He raised a large family in this (see cont. page)		27. OTHER SURVEY IN WHICH INCLUDED	
44. DESCRIPTION OF ENVIRONMENT AND OUTBUILDINGS Sits in flood plain of Saline Creek. Rubble wall separates the front yard from the vacant lot adjacent to the creek. The area borders the central business district and the (see cont. page)		28. NO. OF STORIES <u>1</u>	
45. SOURCES OF INFORMATION Sanborn Maps 1914, 1927. Oral interviews with George Knott and Lucina Kassabaum, June 8, 1988.		29. BASEMENT YES(x) NO( ) <u>partial/crawl space</u>	
46. PREPARED BY <u>Denis Moore</u>		30. FOUNDATION MATERIAL <u>rubble/stone</u>	
47. ORGANIZATION <u>H. &amp; L. C.</u>		31. WALL CONSTRUCTION <u>frame</u>	
48. DATE <u>2-21-88</u>		32. ROOF TYPE & MATERIAL <u>medium gable/asph. shingle</u>	
49. REVISION DATE(S)		33. NO. OF BAYS <u>FRONT</u> <u>SIDE</u> <u>widw/ ww</u>	
RETURN THIS FORM WHEN COMPLETED TO: OFFICE OF HISTORIC PRESERVATION IF ADDITIONAL SPACE IS NEEDED, ATTACH SEPARATE SHEET(S) TO THIS FORM		34. WALL TREATMENT <u>Frame/covered with siding</u>	
		35. PLAN SHAPE <u>Rectangular</u>	
		36. CHANGES ADDITION( ) ALTERED (x) <u>NO. 42</u> <u>MOVED ( )</u> <u>masonite siding</u>	
		37. CONDITION <u>INTERIOR</u> <u>fair</u> <u>EXTERIOR</u>	
		38. PRESERVATION UNDERWAY YES( ) NO(x)	
		39. ENDANGERED BY WHAT YES( ) NO(x)	
		40. VISIBLE FROM PUBLIC ROAD YES(x) NO( )	
		41. DISTANCE FORM AND FRONTAGE ON ROAD	

PHOTO MUST

BE PROVIDED

42. is a raised ornamentation.
43. small structure. Oral history is sketchy prior to their time. It is reported that the Jones family lived here and ran a photography studio across the street. This is the same family that later opened Jones Circle Auto.
44. residential area north of Saline Creek. One out building with a medium gable and asphalt siding is to the rear. The roof extends unsupported over the door.






# MISSOURI OFFICE OF HISTORIC PRESERVATION

## ARCHITECTURAL/HISTORIC INVENTORY SURVEY FORM

A-1

1. NO.		4. PRESENT LOCAL NAME(S) OR DESIGNATION(S) Terrace Apartments	
2. COUNTY Madison		5. OTHER NAME(S) Bill Pabor House	
3. LOCATION OF NEGATIVES			

6. SPECIFIC LEGAL LOCATION TOWNSHIP 33N RANGE 7E SECTION 8 IF CITY OR TOWN, STREET ADDRESS 145 North Main Street		16. THEMATIC CATEGORY		28. NO. OF STORIES 2	
7. CITY OR TOWN IF RURAL, VICINITY Fredericktown, MO 63645		17. DATE(S) OR PERIOD 1900-1908		29. BASEMENT YES(x) Full NO()	
8. DESCRIPTION OF LOCATION 		18. STYLE OR DESIGN Foursquare		30. FOUNDATION MATERIAL Rock	
		19. ARCHITECT OR ENGINEER		31. WALL CONSTRUCTION Clapboard	
		20. CONTRACTOR OR BUILDER		32. ROOF TYPE & MATERIAL Flat Tar-Roll Roofing	
		21. ORIGINAL USE, IF APPARENT Private Residence		33. NO. OF BAYS see attached FRONT SIDE	
		22. PRESENT USE Apartment-Multiple		34. WALL TREATMENT masonite siding	
		23. OWNERSHIP PUBLIC() Shirley Hamilton PRIVATE(x)		35. PLAN SHAPE rectangular	
		24. OWNER'S NAME AND ADDRESS IF KNOWN 400 Saline Street Fredericktown, MO 63645		36. CHANGES ADDITION() (EXPLAIN IN ALTERED NO.42) MOVED()	
9. COORDINATES UTM LAT LONG		25. OPEN TO PUBLIC YES() NO()		37. CONDITION INTERIOR EXTERIOR fair	
10. SITE() STRUCTURE() BUILDING(x) OBJECT()		26. LOCAL CONTACT PERSON OR ORGANIZATION H & L Commission, Fredericktown, MO 63645		38. PRESERVATION YES() UNDERWAY NO(x)	
11. ON NATIONAL YES() REGISTER NO()		27. OTHER SURVEY IN WHICH INCLUDED		39. ENDANGERED YES(x) BY WHAT NO() located in flood plain	
13. PART OF YES() ESTAB. DISTRICT NO(x)				40. VISIBLE FROM YES(x) PUBLIC ROAD NO()	
14. DISTRICT YES(x) POTENTIAL NO()				41. DISTANCE FORM AND FRONTAGE ON ROAD	
15. NAME OF ESTABLISHED DISTRICT					

42. FURTHER DESCRIPTION OF IMPORTANT FEATURES Recessed entry on front lower level with Bungalow style pillar of cut wood arches. Shelter on side door with milled pendants. Shed two story, porch on rear, other details obscured by masonite siding.		PHOTO MUST BE PROVIDED	
43. HISTORY AND SIGNIFICANCE Local hear-say reports that Bill Pabor built this house. He is reported as the electrician that did the wiring on the houses when electricity was first introduced in Fredericktown. First appears in the 1908 Sanborn map labeled "To Be Clo". This matches the shape of this building today. The Sanborn map of 1914 shows this structure			
44. DESCRIPTION OF ENVIRONMENT AND OUTBUILDINGS Buildings border on terrace in Saline Creek Flood plain. Basement is above ground at that level. Southern exposure is not terraced. Border central business district and Northtown residential district.			
45. SOURCES OF INFORMATION Sanborn maps 1900, 1908, 1914, 1927. Interviews with J.P. Skaggs, Bascom Revelle June 8, 1988.		46. PREPARED BY Denis Moore	
RETURN THIS FORM WHEN COMPLETED TO: OFFICE OF HISTORIC PRESERVATION IF ADDITIONAL SPACE IS NEEDED, ATTACH P.O. BOX 176 SEPARATE SHEET(S) TO THIS FORM JEFFERSON CITY, MISSOURI 65102		47. ORGANIZATION H & L Commission	
		48. DATE 1-28-88	
		49. REVISION DATE(S)	

A-1 Continuation Page

- 33. F. (street) WWD,WW  
S. (side) WWD,WWW  
E. (side Back) WDW,WD

43. as a "2nd hand store". The 1927 Sanborn map shows this structure as a residence.



# MISSOURI OFFICE OF HISTORIC PRESERVATION

## ARCHITECTURAL/HISTORIC INVENTORY SURVEY FORM


1. NO.		4. PRESENT LOCAL NAME(S) OR DESIGNATION(S) Pawn Shop	
2. COUNTY Madison		5. OTHER NAME(S)	
3. LOCATION OF NEGATIVES			
6. SPECIFIC LEGAL LOCATION TOWNSHIP 33N RANGE 7E SECTION 8 IF CITY OR TOWN, STREET ADDRESS 110 South Main		16. THEMATIC CATEGORY	
7. CITY OR TOWN IF RURAL, VICINITY Fredericktown, Missouri		17. DATE(S) OR PERIOD 1880c	
8. DESCRIPTION OF LOCATION  S. MAIN		18. STYLE OR DESIGN Commercial	
9. COORDINATES UTM LAT LONG		19. ARCHITECT OR ENGINEER	
10. SITE( ) BUILDING( ) STRUCTURE( ) OBJECT( )		20. CONTRACTOR OR BUILDER	
11. ON NATIONAL REGISTER YES( ) NO( )		21. ORIGINAL USE, IF APPARENT commercial/store	
12. IS IT ELIGIBLE YES( ) NO( )		22. PRESENT USE liquor store & Pawn shop	
13. PART OF ESTAB. DISTRICT YES( ) NO( )		23. OWNERSHIP PUBLIC ( ) PRIVATE (x)	
14. DISTRICT POTENTIAL YES(x) NO( )		24. OWNER'S NAME AND ADDRESS IF KNOWN Roy Roberts 110 S. Main	
15. NAME OF ESTABLISHED DISTRICT		25. OPEN TO PUBLIC YES(x) NO( )	
42. FURTHER DESCRIPTION OF IMPORTANT FEATURES Modernized front - store front windows, three arched windows on upper floor		26. LOCAL CONTACT PERSON OR ORGANIZATION H & L Comm	
43. HISTORY AND SIGNIFICANCE 1893 owned by Whitener used as a general store. In 1914 housed Gabriels Jewelry and Drug. Roy Roberts has had a restaurant and liquor store. In the back corner of the building in 1914 a Monument Co. (Sanborn Map)		27. OTHER SURVEY IN WHICH INCLUDED	
44. DESCRIPTION OF ENVIRONMENT AND OUTBUILDINGS In Commercial downtown area. No outbuildings.		28. NO. OF STORIES 2	
45. SOURCES OF INFORMATION Assess # 07-3-2-08-04-06-23, Ruth Skaggs Lillian Lacey, Luciana Kassabaum. Sanborn 1886, 1893, 1900, 1908, 1914, 1927		29. BASEMENT YES( ) NO(x)	
RETURN THIS FORM WHEN COMPLETED TO: OFFICE OF HISTORIC PRESERVATION IF ADDITIONAL SPACE IS NEEDED, ATTACH SEPARATE SHEET(S) TO THIS FORM		30. FOUNDATION MATERIAL concrete & brick	
46. PREPARED BY Ginny Gray		31. WALL CONSTRUCTION brick	
47. ORGANIZATION H & L Comm		32. ROOF TYPE & MATERIAL flat	
48. DATE 3/16/88		33. NO. OF BAYS WDW/WWW FRONT SIDE	
49. REVISION DATE(S)		34. WALL TREATMENT brick/common bond	
		35. PLAN SHAPE rectangular	
		36. CHANGES ADDITION( ) ALTERED( ) (EXPLAIN IN NO. 42) MOVED( )	
		37. CONDITION INTERIOR EXTERIOR good	
		38. PRESERVATION UNDERWAY YES( ) NO(x)	
		39. ENDANGERED BY WHAT YES( ) NO(x)	
		40. VISIBLE FROM PUBLIC ROAD YES(x) NO( )	
		41. DISTANCE FORM AND FRONTAGE ON ROAD	

PHOTO MUST  
BE PROVIDED



POC-LO

SPORTING  
GOODS  
ICE CUBES

REAL ESTATE

COURT SQUARE

PAWN SHOP

SPORTING GOODS

LIQUORS WINES BEER

WE BUY  
GUNS  
GOLD  
SILVER  
JEWELRY

HUNTING  
EQUIPMENT

FORD

CHEVROLET


SPORTING GOODS

# MISSOURI OFFICE OF HISTORIC PRESERVATION

## ARCHITECTURAL/HISTORIC INVENTORY SURVEY FORM

B-2

1. NO.		4. PRESENT LOCAL NAME(S) OR DESIGNATION(S) Old Timer's Tavern	
2. COUNTY Madison		5. OTHER NAME(S)	
3. LOCATION OF NEGATIVES			

6. SPECIFIC LEGAL LOCATION TOWNSHIP 33N RANGE 7E SECTION 8 IF CITY OR TOWN, STREET ADDRESS 112 South Main		16. THEMATIC CATEGORY		28. NO. OF STORIES 2	
7. CITY OR TOWN IF RURAL, VICINITY Fredericktown, MO 63645		17. DATE(S) OR PERIOD 1910		29. BASEMENT YES( ) NO(x)	
8. DESCRIPTION OF LOCATION    S. MAIN		18. STYLE OR DESIGN Commercial		30. FOUNDATION MATERIAL concrete	
		19. ARCHITECT OR ENGINEER		31. WALL CONSTRUCTION brick	
		20. CONTRACTOR OR BUILDER		32. ROOF TYPE & MATERIAL flat	
		21. ORIGINAL USE, IF APPARENT Business		33. NO. OF BAYS W D W W W FRONT SIDE	
		22. PRESENT USE Bar		34. WALL TREATMENT variation of common bond	
		23. OWNERSHIP PUBLIC( ) PRIVATE(x)		35. PLAN SHAPE rectangle	
		24. OWNER'S NAME AND ADDRESS IF KNOWN Jim Leonard 112 S. Main		36. CHANGES ADDITION( ) (EXPLAIN IN ALTERED NO. 42) MOVED( )	
9. COORDINATES UTM LAT LONG		25. OPEN TO PUBLIC YES(x) NO( )		37. CONDITION INTERIOR EXTERIOR good	
10. SITE( ) BUILDING(x) STRUCTURE( ) OBJECT( )		26. LOCAL CONTACT PERSON OR ORGANIZATION H & L Comm		38. PRESERVATION UNDERWAY YES( ) NO(x)	
11. ON NATIONAL REGISTER YES( ) NO(x)		27. OTHER SURVEY IN WHICH INCLUDED		39. ENDANGERED BY WHAT YES( ) NO(x)	
12. IS IT ELIGIBLE YES( ) NO(x)				40. VISIBLE FROM PUBLIC ROAD YES(x) NO( )	
13. PART OF ESTAB. DISTRICT YES( ) NO(x)				41. DISTANCE FORM AND FRONTAGE ON ROAD	
14. DISTRICT POTENTIAL YES(x) NO( )					
15. NAME OF ESTABLISHED DISTRICT					

42. FURTHER DESCRIPTION OF IMPORTANT FEATURES Modernized front with two plate glass windows. New brick and corrugated green fiberglass covering original windows & transoms. Windows above Old Timers' are single double hung 1/1 with double radiating brick arches above (cont. page)

43. HISTORY AND SIGNIFICANCE As far back as most of the older residents could remember it was a tavern or some sort of store.

Ivy's Grocery Store, S.M. Ellis Grocery, Vic Sonderman had a store in here also.

44. DESCRIPTION OF ENVIRONMENT AND OUTBUILDINGS Central business district.

45. SOURCES OF INFORMATION Assessors #07-3-2-08-04-06-22 George Knott, Ruth Skaggs, Lucille Kassabaum, John Paul Skaggs Sanborn 1893, 1900, 1908, 1914, 1927		46. PREPARED BY Ginny Gray	
RETURN THIS FORM WHEN COMPLETED TO: OFFICE OF HISTORIC PRESERVATION IF ADDITIONAL SPACE IS NEEDED, ATTACH SEPARATE SHEET(S) TO THIS FORM P.O. BOX 176 JEFFERSON CITY, MISSOURI 65102		47. ORGANIZATION H & L Comm	
		48. DATE 3/10/88	49. REVISION DATE(S)



112 South Main  
Continuation Page B22

42. them. Brick pattern is 6 rows and then header row (full brick and then end brick. Parapet entablature at top of building. Metal anchors above 1st story windows indicates an awning at one time.




# MISSOURI OFFICE OF HISTORIC PRESERVATION

## ARCHITECTURAL/HISTORIC INVENTORY SURVEY FORM

C-2

1. NO.		4. PRESENT LOCAL NAME(S) OR DESIGNATION(S) Dollar General Store	
2. COUNTY Madison		5. OTHER NAME(S)	
3. LOCATION OF NEGATIVES			

6. SPECIFIC LEGAL LOCATION TOWNSHIP 33N RANGE 7E SECTION 8 IF CITY OR TOWN, STREET ADDRESS 115 South Main		16. THEMATIC CATEGORY		28. NO. OF STORIES 1	
7. CITY OR TOWN IF RURAL, VICINITY Fredericktown		17. DATE(S) OR PERIOD 1920c		29. BASEMENT partial YES (X) NO ( )	
8. DESCRIPTION OF LOCATION 		18. STYLE OR DESIGN storefront		30. FOUNDATION MATERIAL concrete	
9. COORDINATES UTM LAT LONG		19. ARCHITECT OR ENGINEER		31. WALL CONSTRUCTION brick	
10. SITE ( ) BUILDING ( ) STRUCTURE ( ) OBJECT ( )		20. CONTRACTOR OR BUILDER Dub Johnson		32. ROOF TYPE & MATERIAL quonset/tar & asph. sheet.	
11. ON NATIONAL REGISTER YES ( ) NO ( )		21. ORIGINAL USE, IF APPARENT commercial property		33. NO. OF BAYS dwwww FRONT SIDE	
12. IS IT ELIGIBLE YES ( ) NO ( )		22. PRESENT USE general merchandise store		34. WALL TREATMENT stretcher	
13. PART OF ESTAB. DISTRICT YES ( ) NO ( )		23. OWNERSHIP PUBLIC ( ) PRIVATE (X)		35. PLAN SHAPE rectangle	
14. DISTRICT POTENTIAL YES ( ) NO ( )		24. OWNER'S NAME AND ADDRESS IF KNOWN Tina Mercier 203 Thost, Fredericktown		36. CHANGES ADDITION ( ) (EXPLAIN IN ALTERED NO. 42) MOVED ( )	
15. NAME OF ESTABLISHED DISTRICT		25. OPEN TO PUBLIC YES (X) NO ( )		37. CONDITION INTERIOR good EXTERIOR good	
		26. LOCAL CONTACT PERSON OR ORGANIZATION H. & L. C.		38. PRESERVATION UNDERWAY YES ( ) NO (X)	
		27. OTHER SURVEY IN WHICH INCLUDED		39. ENDANGERED BY WHAT YES ( ) NO (X)	
				40. VISIBLE FROM PUBLIC ROAD YES (X) NO ( )	
				41. DISTANCE FORM AND FRONTAGE ON ROAD	

42. FURTHER DESCRIPTION OF IMPORTANT FEATURES		PHOTO MUST BE PROVIDED	
---	--	------------------------	--

43. HISTORY AND SIGNIFICANCE Existing building appears on 1927 Sanborn as a garage with a 30 car capacity. It was an auto agency which Perry Johnson owned. During the 1920's they sold Plymouths and the Star cars. Through the years it has been a Kroger food store, P. N. Hirsch general merchandising store and a Town and Country Food store. It became (cont. page)

44. DESCRIPTION OF ENVIRONMENT AND OUTBUILDINGS No outbuildings. In central business district bordered by public parking area.

45. SOURCES OF INFORMATION Sanborn Maps 1886, 1893, 1900, 1908, 1914, 1927. Interviews with Ruth Skaggs, Tina Mercier, Reggie Graham and Mr. Sells (manager) 7-15-88		46. PREPARED BY Paula Shetley	
RETURN THIS FORM WHEN COMPLETED TO: OFFICE OF HISTORIC PRESERVATION IF ADDITIONAL SPACE IS NEEDED, ATTACH SEPARATE SHEET(S) TO THIS FORM		47. ORGANIZATION H. & L. C.	
P.O. BOX 176 JEFFERSON CITY, MISSOURI 65102		48. DATE 7-15-88	
		49. REVISION DATE(S)	

43. a Dollar general merchandise store in 1981 and remains that today. The earlier Sanborns indicate a variety of structures on this site with such occupants as: print shop, saloon, bank, drugstore, restaurants, jewelry, sewing machines, offices, tailor, novelties store and meat market.

# DOLLAR GENERAL STORES



# MISSOURI OFFICE OF HISTORIC PRESERVATION

## ARCHITECTURAL/HISTORIC INVENTORY SURVEY FORM

B-24

1. NO.		4. PRESENT LOCAL NAME(S) OR DESIGNATION(S) <u>Carolina Mills Fabric Store</u>	
2. COUNTY <u>Madison</u>		5. OTHER NAME(S)	
3. LOCATION OF NEGATIVES			

6. SPECIFIC LEGAL LOCATION TOWNSHIP <u>33N</u> RANGE <u>7E</u> SECTION <u>8</u> IF CITY OR TOWN, STREET ADDRESS <u>116 South Main</u>	16. THEMATIC CATEGORY 17. DATE(S) OR PERIOD <u>1886</u>	28. NO. OF STORIES <u>2</u> 29. BASEMENT YES( ) NO( <u>x</u> ) 30. FOUNDATION MATERIAL <u>concrete</u>
7. CITY OR TOWN IF RURAL, VICINITY <u>Fredericktown, MO 63645</u>	18. STYLE OR DESIGN <u>Commercial</u>	31. WALL CONSTRUCTION <u>Brick</u>
8. DESCRIPTION OF LOCATION <div style="border: 1px solid black; width: 150px; height: 80px; margin: 10px auto;"></div> <u>S. MAIN</u>	19. ARCHITECT OR ENGINEER 20. CONTRACTOR OR BUILDER 21. ORIGINAL USE, IF APPARENT <u>Commercial</u>	32. ROOF TYPE & MATERIAL <u>flat asphalt gravel</u>
9. COORDINATES UTM LAT LONG	22. PRESENT USE <u>Fabric Center &amp; Apartments</u>	33. NO. OF BAYS WDD FRONT SIDE
10. SITE( ) BUILDING( <u>x</u> ) STRUCTURE( ) OBJECT( )	23. OWNERSHIP PUBLIC ( ) PRIVATE ( <u>x</u> )	34. WALL TREATMENT <u>Header Bond</u>
11. ON NATIONAL REGISTER YES( ) NO( <u>x</u> )	24. OWNER'S NAME AND ADDRESS IF KNOWN <u>Maurice Graham</u> <u>116 S. Main</u>	35. PLAN SHAPE <u>square</u>
12. IS IT ELIGIBLE YES( ) NO( <u>x</u> )	25. OPEN TO PUBLIC YES( <u>x</u> ) NO( )	36. CHANGES ADDITION( ) (EXPLAIN IN ALTERED NO.42) MOVED ( )
13. PART OF ESTAB. DISTRICT YES( ) NO( <u>x</u> )	26. LOCAL CONTACT PERSON OR ORGANIZATION <u>H &amp; L Comm</u>	37. CONDITION INTERIOR EXTERIOR <u>good</u>
14. DISTRICT POTENTIAL YES( <u>x</u> ) NO( )	27. OTHER SURVEY IN WHICH INCLUDED	38. PRESERVATION UNDERWAY YES( ) NO( <u>x</u> )
15. NAME OF ESTABLISHED DISTRICT		39. ENDANGERED BY WHAT YES( ) NO( <u>x</u> )
42. FURTHER DESCRIPTION OF IMPORTANT FEATURES <u>Double windows, upper floor. Store front window, door, door to upstairs. Above Carolina mills the double windows have double radiating arches with plain lug sill. Entrance way to shop &amp; upstairs apartments have a pilaster on</u>		40. VISIBLE FROM PUBLIC ROAD YES( <u>x</u> ) NO( )
43. HISTORY AND SIGNIFICANCE <u>Was a barber shop, a millery shop around 1900. Around 1908 Sanborn indicates a printing shop in this structure at one time.</u>		41. DISTANCE FORM AND FRONTAGE ON ROAD

44. DESCRIPTION OF ENVIRONMENT AND OUTBUILDINGS

45. SOURCES OF INFORMATION <u>Asses #07-3-2-08-04-06-21</u> <u>Ruth Skaggs, Luciana Kassabaum, Lillian Lacy, George Knott</u> <u>Sanborn 1886, 1893, 1900, 1908, 1914, 1927</u>	46. PREPARED BY <u>Ginny Gray</u>
RETURN THIS FORM WHEN COMPLETED TO: OFFICE OF HISTORIC PRESERVATION IF ADDITIONAL SPACE IS NEEDED, ATTACH SEPARATE SHEET(S) TO THIS FORM	47. ORGANIZATION <u>H &amp; L Comm</u>
P.O. BOX 176 JEFFERSON CITY, MISSOURI 65102	48. DATE <u>3/5/88</u>
	49. REVISION DATE(S)



116 South Main  
Continuation Page B21


42. both sides of door. Shop windows are modernized. Bulkheads and transoms are not visible except above door to upstairs. Door to fabric store may be original as it is very tall. Above and at South end of the store window is a block with a 1910 date. This shop is part of the building that also houses the Old Timer's Tavern. Parapet entablature evident. E.P. Francis ran a printing Shop "Madison County Tribune" paper. A variety of businesses have been in the store.



# MISSOURI OFFICE OF HISTORIC PRESERVATION ARCHITECTURAL/HISTORIC INVENTORY SURVEY FORM

B-23

1. NO.		4. PRESENT LOCAL NAME(S) OR DESIGNATION(S) Marcus Lodge / Madison County Title	
2. COUNTY Madison		5. OTHER NAME(S)	
3. LOCATION OF NEGATIVES			

6. SPECIFIC LEGAL LOCATION TOWNSHIP 33N RANGE 7E SECTION 8 IF CITY OR TOWN, STREET ADDRESS  120 S. Main	16. THEMATIC CATEGORY	28. NO. OF STORIES 2½
	17. DATE(S) OR PERIOD 1886c	29. BASEMENT YES( ) NO (x)
	18. STYLE OR DESIGN Romanesque vernacular	30. FOUNDATION MATERIAL concrete
	19. ARCHITECT OR ENGINEER	31. WALL CONSTRUCTION brick
	20. CONTRACTOR OR BUILDER	32. ROOF TYPE & MATERIAL flat/tar-tile edging
7. CITY OR TOWN IF RURAL, VICINITY Fredericktown	21. ORIGINAL USE, IF APPARENT Lodge building	33. NO. OF BAYS dwwd, wwwwww FRONT SIDE
	22. PRESENT USE title company/lodge building	34. WALL TREATMENT header bond
	23. OWNERSHIP PUBLIC ( ) PRIVATE (x)	35. PLAN SHAPE rectangle
	24. OWNER'S NAME AND ADDRESS IF KNOWN Marcus Lodge 120 S. Main Fredericktown	36. CHANGES ADDITION( ) (EXPLAIN IN ALTERED { } NO. 42) MOVED { }
	25. OPEN TO PUBLIC YES(x) NO (x)	37. CONDITION INTERIOR EXTERIOR good
8. DESCRIPTION OF LOCATION   S. Main	26. LOCAL CONTACT PERSON OR ORGANIZATION  H. & L. C.	38. PRESERVATION UNDERWAY YES( ) NO(x)
	27. OTHER SURVEY IN WHICH INCLUDED	39. ENDANGERED BY WHAT YES( ) NO(x)
		40. VISIBLE FROM PUBLIC ROAD YES(x) NO( )
		41. DISTANCE FORM AND FRONTAGE ON ROAD

9. COORDINATES LAT LONG	UTM
-------------------------------	-----

10. SITE( ) BUILDING(x)	STRUCTURE( ) OBJECT( )
----------------------------	---------------------------

11. ON NATIONAL REGISTER YES( ) NO( )	12. IS IT ELIGIBLE YES( ) NO( )
--	------------------------------------

13. PART OF ESTAB. DISTRICT YES( ) NO(x)	14. DISTRICT POTENTIAL YES(x) NO( )
---	--

15. NAME OF ESTABLISHED DISTRICT
----------------------------------

42. FURTHER DESCRIPTION OF IMPORTANT FEATURES Lower front modernized. Original door converted to window - windows radiating semi-circular with keystones. Four pane sunburst ½ windows, lug sills. (cont. page)	PHOTO MUST BE PROVIDED
---	---------------------------

43. HISTORY AND SIGNIFICANCE At one time it was the Ford Agency (old photos in H. & L. C.) White Market owned by Sam Buford (Schwaner Store) here at one time. These were located in the area where Abstract Office is now. Gus Winters moved his bakery from Hales on E. Main (1935) to S. Main and Mr. Wideman bought it and operated it then (cont. page)
---

44. DESCRIPTION OF ENVIRONMENT AND OUTBUILDINGS Central Business District
--

45. SOURCES OF INFORMATION Old photographs in H. & L. C. Sanborn Maps 1886, 1893, 1900, 1908, 1914, 1927. Assessors #07-3.2-08-04- 06-20. Interviews with Ruth Skaggs, Lillian Lacey, Lucina Kassabaum and John Paul Skaggs, 6-8-88	46. PREPARED BY Ginny Gray
47. ORGANIZATION H. & L. C.	

48. DATE 6-11-88	49. REVISION DATE(S)
---------------------	-------------------------

RETURN THIS FORM WHEN COMPLETED TO: OFFICE OF HISTORIC PRESERVATION  
IF ADDITIONAL SPACE IS NEEDED, ATTACH  
SEPARATE SHEET(S) TO THIS FORM P.O. BOX 176  
JEFFERSON CITY, MISSOURI 65102

120 S. Main  
B-23 Continuation Page

42. Brick relief work. Mason's logo in stone in center of building. Upstairs windows (on each end) are clear but multi-paned in a diamond pattern. Triple brick radiating arches above doorways on the north and glassed in doorway on south end of building. Upstairs windows are divided or marked by a lug sill all the way across upper and lower part of window.
43. sold to Mr. Koppeis and he ran it until mid 1950's.



MADISON COUNTY  
TITLE CO.  
AGENCY & TITLE INSURANCE  
BOLTA - ALA.

CAROLINA  
FABRIC  
CENTER

# MISSOURI OFFICE OF HISTORIC PRESERVATION ARCHITECTURAL/HISTORIC INVENTORY SURVEY FORM

B-22

1. NO.		4. PRESENT LOCAL NAME(S) OR DESIGNATION(S) Shoe Box Shoe Store	
2. COUNTY <u>Madison</u>		5. OTHER NAME(S)	
3. LOCATION OF NEGATIVES			


6. SPECIFIC LEGAL LOCATION TOWNSHIP <u>33N</u> RANGE <u>7E</u> SECTION <u>8</u> IF CITY OR TOWN, STREET ADDRESS <u>126 S. Main</u>	16. THEMATIC CATEGORY 17. DATE(S) OR PERIOD <u>1900c</u>	28. NO. OF STORIES <u>2</u> 29. BASEMENT YES( ) NO( <input checked="" type="checkbox"/> ) 30. FOUNDATION MATERIAL <u>concrete</u>
7. CITY OR TOWN IF RURAL, VICINITY <u>Fredericktown</u>	18. STYLE OR DESIGN <u>commercial storefront</u>	31. WALL CONSTRUCTION <u>brick</u>
8. DESCRIPTION OF LOCATION 	19. ARCHITECT OR ENGINEER	32. ROOF TYPE & MATERIAL <u>flat/tar (cont. page)</u>
	20. CONTRACTOR OR BUILDER <u>Mr. Felix J. Parkin</u>	33. NO. OF BAYS <u>swdwd, www</u> <u>FRONT SIDE</u>
	21. ORIGINAL USE, IF APPARENT <u>commercial property</u>	34. WALL TREATMENT <u>Stretcher (cont. page)</u>
	22. PRESENT USE <u>shoe store and apartments</u>	35. PLAN SHAPE <u>rectangle</u>
	23. OWNERSHIP <u>PUBLIC</u> ( ) <u>PRIVATE</u> ( <input checked="" type="checkbox"/> )	36. CHANGES ADDITION( ) (EXPLAIN IN ALTERED NO.42) MOVED ( )
24. OWNER'S NAME AND ADDRESS IF KNOWN <u>Donald Linnin</u> <u>126 S. Main</u> <u>Fredericktown</u>	37. CONDITION INTERIOR EXTERIOR <u>good</u>	
9. COORDINATES UTM LAT LONG	25. OPEN TO PUBLIC YES( <input checked="" type="checkbox"/> ) NO ( )	38. PRESERVATION YES( ) UNDERWAY NO( <input checked="" type="checkbox"/> )
10. SITE( ) BUILDING( <input checked="" type="checkbox"/> ) STRUCTURE( ) OBJECT( )	26. LOCAL CONTACT PERSON OR ORGANIZATION  <u>H. &amp; L. C.</u>	39. ENDANGERED YES( ) BY WHAT NO( <input checked="" type="checkbox"/> )
11. ON NATIONAL REGISTER YES( ) NO( )	12. IS IT ELIGIBLE YES( ) NO( )	40. VISIBLE FROM PUBLIC ROAD YES( <input checked="" type="checkbox"/> ) NO( )
13. PART OF ESTAB. DISTRICT YES( ) NO( <input checked="" type="checkbox"/> )	14. DISTRICT POTENTIAL YES( <input checked="" type="checkbox"/> ) NO( )	41. DISTANCE FORM AND FRONTAGE ON ROAD
15. NAME OF ESTABLISHED DISTRICT		42. FURTHER DESCRIPTION OF IMPORTANT FEATURES <u>New brick front. New aluminum windows upper floor. New entry with store front windows and overhang roof over store entrance to upstairs apartments to north of store front.</u>

PHOTO MUST  
BE PROVIDED

43. HISTORY AND SIGNIFICANCE Parkin Abstract occupied this at one time. In talking to older residents not much is remembered about this structure. It doesn't appear to have any historical significance at this time.

44. DESCRIPTION OF ENVIRONMENT AND OUTBUILDINGS Central Business District. Separate garage behind structure.

45. SOURCES OF INFORMATION <u>Assessors #07-3.2-08-04-06-19. Sanborn Map 1927. Oral interviews with Ruth and J. Paul Skaggs, Lillian Lacey and Lillian Kassabaum 6-1-88.</u>	46. PREPARED BY <u>Ginny Gray</u>
RETURN THIS FORM WHEN COMPLETED TO: OFFICE OF HISTORIC PRESERVATION IF ADDITIONAL SPACE IS NEEDED, ATTACH SEPARATE SHEET(S) TO THIS FORM P.O. BOX 176 JEFFERSON CITY, MISSOURI 65102	47. ORGANIZATION <u>H. &amp; L. C.</u>
	48. DATE <u>6-3-88</u>

49. REVISION DATE(S)



126 S. Main  
B-22 Continuation Page


32. tile pipe on front edge.

34. Vertical siding on front of building with the brick.



# MISSOURI OFFICE OF HISTORIC PRESERVATION ARCHITECTURAL/HISTORIC INVENTORY SURVEY FORM

B-21

1. NO.		4. PRESENT LOCAL NAME(S) OR DESIGNATION(S) <u>American Family Insurance</u>	
2. COUNTY <u>Madison</u>		5. OTHER NAME(S) <u>Adamson-Webb Funeral Home / Anschutz Mining Company</u>	
3. LOCATION OF NEGATIVES			
6. SPECIFIC LEGAL LOCATION TOWNSHIP <u>33N</u> RANGE <u>7E</u> SECTION <u>8</u> IF CITY OR TOWN, STREET ADDRESS  <u>130 S. Main</u>		16. THEMATIC CATEGORY	
		17. DATE(S) OR PERIOD <u>1880c</u>	
7. CITY OR TOWN IF RURAL, VICINITY <u>Fredericktown</u>		18. STYLE OR DESIGN <u>commercial storefront</u>	
8. DESCRIPTION OF LOCATION  <u>S Main</u>		19. ARCHITECT OR ENGINEER	
		20. CONTRACTOR OR BUILDER	
		21. ORIGINAL USE, IF APPARENT <u>funeral home</u>	
		22. PRESENT USE <u>insurance company (cont. page)</u>	
9. COORDINATES UTM LAT _____ LONG _____		23. OWNERSHIP PUBLIC <input type="checkbox"/> PRIVATE <input checked="" type="checkbox"/>	
10. SITE( ) BUILDING( ) STRUCTURE( ) OBJECT( )		24. OWNER'S NAME AND ADDRESS IF KNOWN <u>Donald Tinnin</u> <u>130 S. Main</u> <u>Fredericktown</u>	
11. ON NATIONAL REGISTER YES( ) NO( )		25. OPEN TO PUBLIC YES(x) NO( )	
12. IS IT ELIGIBLE YES( ) NO( )		26. LOCAL CONTACT PERSON OR ORGANIZATION  <u>H. &amp; L. C.</u>	
13. PART OF ESTAB. DISTRICT YES( ) NO(x)		27. OTHER SURVEY IN WHICH INCLUDED	
14. DISTRICT POTENTIAL YES( ) NO( )			
15. NAME OF ESTABLISHED DISTRICT		28. NO. OF STORIES <u>2</u>	
		29. BASEMENT YES( ) NO(x)	
		30. FOUNDATION MATERIAL <u>concrete</u>	
		31. WALL CONSTRUCTION <u>block</u>	
		32. ROOF TYPE & MATERIAL <u>flat / tar</u>	
		33. NO. OF BAYS wdw, wwwdw FRONT SIDE	
		34. WALL TREATMENT <u>stretcher bond(cont. page)</u>	
		35. PLAN SHAPE <u>rectangle</u>	
		36. CHANGES (EXPLAIN IN NO. 42) ADDITION( ) MOVED( )	
		37. CONDITION INTERIOR EXTERIOR <u>good</u>	
		38. PRESERVATION UNDERWAY YES( ) NO(x)	
		39. ENDANGERED BY WHAT YES( ) NO(x)	
		40. VISIBLE FROM PUBLIC ROAD YES(x) NO( )	
		41. DISTANCE FORM AND FRONTAGE ON ROAD	
42. FURTHER DESCRIPTION OF IMPORTANT FEATURES <u>Balcony with modern wrought iron rail. Southside upper story possible add on with vertical wood board. Windows on ground floor-1 pane with half fixed pane (cont. page)</u>		PHOTO MUST BE PROVIDED	
43. HISTORY AND SIGNIFICANCE <u>Adamson-Webb Funeral Home occupied this structure. Webb family had living quarters above funeral home which they rented out. They lived across S. Main. A variety of businesses in this structure through the years. The Anschutz Mining Company had an office in here during the late 1970's. It was anticipated that (cont. page)</u>			
44. DESCRIPTION OF ENVIRONMENT AND OUTBUILDINGS <u>Structure is located directly on the sidewalk. Located in the central business district. No outbuildings.</u>			
45. SOURCES OF INFORMATION <u>Assessors #07-3.2-08-04-06-18. Sanborn Maps 1886, 1893, 1900, 1908, 1914, 1927. Interviews with Ruth and J. Paul Skaggs, Lillian Lacey, Lucina Kassabaum and George Knott 6-15-88.</u>			46. PREPARED BY <u>Ginny Gray</u>
RETURN THIS FORM WHEN COMPLETED TO: OFFICE OF HISTORIC PRESERVATION IF ADDITIONAL SPACE IS NEEDED, ATTACH SEPARATE SHEET(S) TO THIS FORM P.O. BOX 176 JEFFERSON CITY, MISSOURI 65102			47. ORGANIZATION <u>H. &amp; L. C.</u>
48. DATE <u>6-17-88</u>			49. REVISION DATE(S)

130 S. Main  
B-21 Continuation Page

- 22. apartments upstairs
- 34. painted white
- 42. above and panel under. Upper floor windows. Door has been replaced with aluminum windows. Front door replaced with  $\frac{1}{2}$  wood and glass door. Door on north side of building facade - entrance to upstairs apartments.
- 43. that mining would be stepped up but nothing came of it. This has been the last attempt by a company to open the mines back up.




# MISSOURI OFFICE OF HISTORIC PRESERVATION

## ARCHITECTURAL/HISTORIC INVENTORY SURVEY FORM

C-3

1. NO.		4. PRESENT LOCAL NAME(S) OR DESIGNATION(S) Henson Real Estate	
2. COUNTY Madison		5. OTHER NAME(S)	
3. LOCATION OF NEGATIVES			

6. SPECIFIC LEGAL LOCATION TOWNSHIP 33 RANGE 7 E SECTION 8 IF CITY OR TOWN, STREET ADDRESS 131 South Main		16. THEMATIC CATEGORY	28. NO. OF STORIES 1
7. CITY OR TOWN IF RURAL, VICINITY Fredericktown		17. DATE(S) OR PERIOD 1920c	29. BASEMENT YES( ) NO(x)
8. DESCRIPTION OF LOCATION  SOUTH MAIN		18. STYLE OR DESIGN commercial	30. FOUNDATION MATERIAL concrete
9. COORDINATES UTM LAT LONG		19. ARCHITECT OR ENGINEER	31. WALL CONSTRUCTION brick
10. SITE( ) BUILDING(x) STRUCTURE( ) OBJECT( )		20. CONTRACTOR OR BUILDER	32. ROOF TYPE & MATERIAL flat/tar
11. ON NATIONAL REGISTER YES( ) NO( )	12. IS IT ELIGIBLE YES( ) NO( )	21. ORIGINAL USE, IF APPARENT gas service station	33. NO. OF BAYS wddDD FRONT SIDE
13. PART OF ESTAB. DISTRICT YES( ) NO(x)	14. DISTRICT POTENTIAL YES(x) NO( )	22. PRESENT USE real estate office	34. WALL TREATMENT cont. page
15. NAME OF ESTABLISHED DISTRICT		23. OWNERSHIP PUBLIC( ) PRIVATE(x)	35. PLAN SHAPE rectangle
		24. OWNER'S NAME AND ADDRESS IF KNOWN Charles Henson 131 South Main Fredericktown	36. CHANGES ADDITION( ) (EXPLAIN IN ALTERED NO.42) MOVED( )
		25. OPEN TO PUBLIC YES(x) NO( )	37. CONDITION INTERIOR EXTERIOR good
		26. LOCAL CONTACT PERSON OR ORGANIZATION H. & L. C.	38. PRESERVATION UNDERWAY YES( ) NO(x)
		27. OTHER SURVEY IN WHICH INCLUDED	39. ENDANGERED BY WHAT YES( ) NO(x)
			40. VISIBLE FROM PUBLIC ROAD YES(x) NO( )
			41. DISTANCE FORM AND FRONTAGE ON ROAD

42. FURTHER DESCRIPTION OF IMPORTANT FEATURES Plate glass, commercial type windows in front. Doors have solid plate glass transoms. Double garage doors are remnants of service station. Has been (cont. page)

43. HISTORY AND SIGNIFICANCE Bill McFarland ran the service station (Standard Oil) for a short time. George Buford ran the station before McFarland did. Originally on site stood Dr. Villar's house. Windy Henson has had the building since 1974.

44. DESCRIPTION OF ENVIRONMENT AND OUTBUILDINGS Central business district. Rear of property is central business district parking lot.

45. SOURCES OF INFORMATION Interviews with Ruth Skaggs, Reggie Graham, Tina Mercier and Mrs. Windy Henson, 7-14-88.		46. PREPARED BY Paula Shetley	
RETURN THIS FORM WHEN COMPLETED TO: OFFICE OF HISTORIC PRESERVATION IF ADDITIONAL SPACE IS NEEDED, ATTACH SEPARATE SHEET(S) TO THIS FORM		47. ORGANIZATION H. & L. C.	
		48. DATE 7-14-88	49. REVISION DATE(S)



131 South Main  
C-3 Continuation Page

- 34. red brick on side of building and buff brick on front. Stretcher bond pattern on brick.
- 42. remodeled on the interior to accomodate offices.

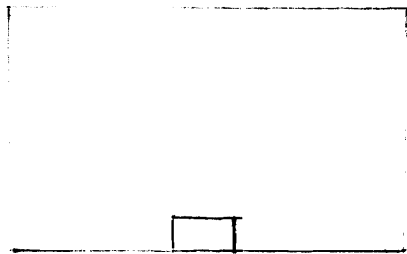


MOA-12-134

# MISSOURI OFFICE OF HISTORIC PRESERVATION

## ARCHITECTURAL/HISTORIC INVENTORY SURVEY FORM

C-4

1. NO.		4. PRESENT LOCAL NAME(S) OR DESIGNATION(S) Knights of Columbus Hall	
2. COUNTY Madison		5. OTHER NAME(S)	
3. LOCATION OF NEGATIVES			
6. SPECIFIC LEGAL LOCATION TOWNSHIP 33N RANGE 7E SECTION 8 IF CITY OR TOWN, STREET ADDRESS 137 S. Main		16. THEMATIC CATEGORY	
7. CITY OR TOWN IF RURAL, VICINITY Fredericktown		17. DATE(S) OR PERIOD 1930c	
8. DESCRIPTION OF LOCATION 		18. STYLE OR DESIGN commercial	
		19. ARCHITECT OR ENGINEER	
		20. CONTRACTOR OR BUILDER Grover Revelle	
		21. ORIGINAL USE, IF APPARENT commercial property	
		22. PRESENT USE cont. page	
		23. OWNERSHIP PUBLIC <input type="checkbox"/> PRIVATE <input checked="" type="checkbox"/>	
		24. OWNER'S NAME AND ADDRESS IF KNOWN Father Lewis Tucker Home Association 137 S. Main, Fredericktown	
9. COORDINATES LAT LONG		25. OPEN TO PUBLIC YES <input checked="" type="checkbox"/> NO <input type="checkbox"/>	
10. SITE <input type="checkbox"/> BUILDING <input checked="" type="checkbox"/> STRUCTURE <input type="checkbox"/> OBJECT <input type="checkbox"/>		26. LOCAL CONTACT PERSON OR ORGANIZATION H. & L. C.	
11. ON NATIONAL REGISTER YES <input type="checkbox"/> NO <input type="checkbox"/>		27. OTHER SURVEY IN WHICH INCLUDED	
12. IS IT ELIGIBLE YES <input type="checkbox"/> NO <input type="checkbox"/>			
13. PART OF ESTAB. DISTRICT YES <input type="checkbox"/> NO <input checked="" type="checkbox"/>			
14. DISTRICT POTENTIAL YES <input checked="" type="checkbox"/> NO <input type="checkbox"/>			
15. NAME OF ESTABLISHED DISTRICT			
42. FURTHER DESCRIPTION OF IMPORTANT FEATURES Transoms or windows above commercial windows are 3 rows of glass blocks.		PHOTO MUST BE PROVIDED	
43. HISTORY AND SIGNIFICANCE In 1914 Mr. Webb (who owned Webb Funeral Home) lived in a house on this property. Present building was built for Hal McClain of Wayne County as a Wards Grocery Store. It was vacant for a while and then Tinnin Garment Factory was occupying it. Dr. Basler was in here from 1935 until 1980. Dr. Kevin Roberts moved in (cont. page)			
44. DESCRIPTION OF ENVIRONMENT AND OUTBUILDINGS Central business district. Rear of building borders central business district parking lot. Recently landscaped front.			
45. SOURCES OF INFORMATION Sanborn Map 1927. Interviews with Ruth Skaggs, Tina Mercier, Retha Holmes, Lucina Kassabaum, 7-14-88		46. PREPARED BY Paula Shetley	
RETURN THIS FORM WHEN COMPLETED TO: OFFICE OF HISTORIC PRESERVATION IF ADDITIONAL SPACE IS NEEDED, ATTACH SEPARATE SHEET(S) TO THIS FORM		47. ORGANIZATION H. & L. C.	
		48. DATE 7-14-88	49. REVISION DATE(S)

137 South Main  
C-4 Continuation Page

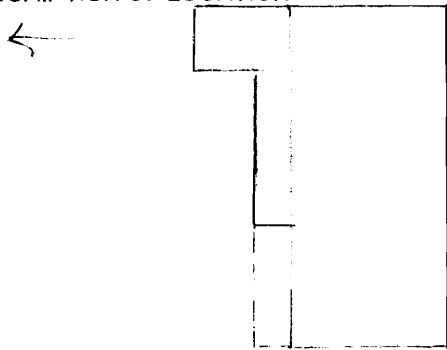
43. and is still in there at the present. (There is a verbal agreement that chiropractors will always be in that office).



# MISSOURI OFFICE OF HISTORIC PRESERVATION ARCHITECTURAL/HISTORIC INVENTORY SURVEY FORM

C-5

1. NO.		4. PRESENT LOCAL NAME(S) OR DESIGNATION(S) <u>Thal's Hardware</u>	
2. COUNTY <u>Madison</u>		5. OTHER NAME(S)	
3. LOCATION OF NEGATIVES			

6. SPECIFIC LEGAL LOCATION TOWNSHIP <u>33N</u> RANGE <u>7E</u> SECTION <u>8</u> IF CITY OR TOWN, STREET ADDRESS <u>139 S. Main</u>	16. THEMATIC CATEGORY  17. DATE(S) OR PERIOD <u>1935c</u>	28. NO. OF STORIES <u>2</u> 29. BASEMENT YES( ) NO( <u>x</u> ) 30. FOUNDATION MATERIAL <u>concrete</u>
7. CITY OR TOWN IF RURAL, VICINITY <u>Fredericktown</u>	18. STYLE OR DESIGN <u>commercial</u>	31. WALL CONSTRUCTION <u>brick</u>
8. DESCRIPTION OF LOCATION 	19. ARCHITECT OR ENGINEER  20. CONTRACTOR OR BUILDER	32. ROOF TYPE & MATERIAL <u>flat/tar</u>
	21. ORIGINAL USE, IF APPARENT <u>commercial property</u>	33. NO. OF BAYS wdw, ww FRONT SIDE
	22. PRESENT USE <u>Gambles Hard-ware store and apartments</u>	34. WALL TREATMENT <u>stretcher</u>
	23. OWNERSHIP PUBLIC ( ) PRIVATE ( <u>x</u> )	35. PLAN SHAPE <u>rectangle</u>
	24. OWNER'S NAME AND ADDRESS IF KNOWN <u>C. W. Thal</u> <u>606 S. Wood</u> <u>Fredericktown</u>	36. CHANGES ADDITION( ) (EXPLAIN IN ALTERED NO. 42) MOVED ( )  37. CONDITION INTERIOR EXTERIOR <u>good</u>
9. COORDINATES UTM LAT LONG	25. OPEN TO PUBLIC YES( <u>x</u> ) NO ( )	38. PRESERVATION UNDERWAY YES( ) NO( <u>x</u> )
10. SITE( ) BUILDING( <u>x</u> ) STRUCTURE( ) OBJECT( )	26. LOCAL CONTACT PERSON OR ORGANIZATION  <u>H. &amp; L. C.</u>	39. ENDANGERED BY WHAT YES( ) NO( <u>x</u> )
11. ON NATIONAL REGISTER YES( ) NO( )	12. IS IT ELIGIBLE YES( ) NO( )	40. VISIBLE FROM PUBLIC ROAD YES( <u>x</u> ) NO( )
13. PART OF ESTAB. DISTRICT YES( ) NO( <u>x</u> )	14. DISTRICT POTENTIAL YES( <u>x</u> ) NO( )	41. DISTANCE FORM AND FRONTAGE ON ROAD
15. NAME OF ESTABLISHED DISTRICT		27. OTHER SURVEY IN WHICH INCLUDED

42. FURTHER DESCRIPTION OF IMPORTANT FEATURES Commercial plate glass windows on first story. Glass block windows with small horizontal windows in center of blocks. Upstairs window has 6 rows of (cont. page)

43. HISTORY AND SIGNIFICANCE Northern part of property originally had wooden structure on it which was owned by Judge Ike Pirtle (1930's). This was torn down and Twister Thal built a locker plant in 1946. This was a grocery store with a locker plant. It was changed to Gambles Hardware and burned in 1986. Gambles Hardware then moved to present (cont. page)

44. DESCRIPTION OF ENVIRONMENT AND OUTBUILDINGS Empty lot to the north of this building. At the rear of this lot is the partial basement of one of these buildings. No outbuildings. Located in the central business district.

~~PHOTO MUST  
BE PROVIDED~~

45. SOURCES OF INFORMATION Sanborn Maps 1886, 1893, 1900, 1908, 1914, 1927. Interviews with Ruth Skaggs, Lillian Lacey, Retha Holmes and Bob Green, 7-15-88.

46. PREPARED BY  
Paula Shetley

47. ORGANIZATION  
H. & L. C.

RETURN THIS FORM WHEN COMPLETED TO: OFFICE OF HISTORIC PRESERVATION  
 IF ADDITIONAL SPACE IS NEEDED, ATTACH SEPARATE SHEET(S) TO THIS FORM

P.O. BOX 176  
 JEFFERSON CITY, MISSOURI 65102

48. DATE  
7-15-88

49. REVISION DATE(S)



139 South Main  
C-5 Continuation Page


42. of glass blocks with vertical window in it. Side windows have single row arches above arched 2/2 sash windows.
43. Sanborn Maps indicate a variety of tenants in the building. It appears that the building was remodeled or rebuilt in the 1930's when the Eliza Watts family owned it. Bob Green started his hatchery here then and bought the building in the early 1940's. He ran the hatchery until 1959 and eventually sold it to C. W. Thal in 1962.



# MISSOURI OFFICE OF HISTORIC PRESERVATION ARCHITECTURAL/HISTORIC INVENTORY SURVEY FORM

B-20

1. NO.		4. PRESENT LOCAL NAME(S) OR DESIGNATION(S) Parker Banks Car Dealership	
2. COUNTY Madison		5. OTHER NAME(S)	
3. LOCATION OF NEGATIVES			

6. SPECIFIC LEGAL LOCATION TOWNSHIP 33N RANGE 7E SECTION 8 IF CITY OR TOWN, STREET ADDRESS  140 S. Main		16. THEMATIC CATEGORY		28. NO. OF STORIES 1	
7. CITY OR TOWN IF RURAL, VICINITY Fredericktown		17. DATE(S) OR PERIOD 1920		29. BASEMENT YES ( ) NO (x)	
8. DESCRIPTION OF LOCATION 		18. STYLE OR DESIGN commercial		30. FOUNDATION MATERIAL concrete	
		19. ARCHITECT OR ENGINEER		31. WALL CONSTRUCTION brick & concrete	
		20. CONTRACTOR OR BUILDER		32. ROOF TYPE & MATERIAL vaulted/asphalt	
		21. ORIGINAL USE, IF APPARENT auto sales & garage		33. NO. OF BAYS wwdwdwdw FRONT SIDE	
		22. PRESENT USE car dealership		34. WALL TREATMENT stretcher	
23. OWNERSHIP PUBLIC ( ) PRIVATE (x)		24. OWNER'S NAME AND ADDRESS IF KNOWN Marie Buford 140 S. Main Fredericktown		35. PLAN SHAPE rectangle	
25. OPEN TO PUBLIC YES (x) NO ( )		26. LOCAL CONTACT PERSON OR ORGANIZATION  H. & L. C.		36. CHANGES ADDITION ( ) (EXPLAIN IN ALTERED ) NO. 42) MOVED ( )	
27. OTHER SURVEY IN WHICH INCLUDED		37. CONDITION INTERIOR EXTERIOR good		38. PRESERVATION UNDERWAY YES ( ) NO (x)	
39. ENDANGERED BY WHAT YES ( ) NO (x)		40. VISIBLE FROM PUBLIC ROAD YES (x) NO ( )		41. DISTANCE FORM AND FRONTAGE ON ROAD	

9. COORDINATES LAT LONG		UTM	
10. SITE ( ) BUILDING (x)		STRUCTURE ( ) OBJECT ( )	
11. ON NATIONAL YES ( ) REGISTER NO ( )		12. IS IT YES ( ) ELIGIBLE NO ( )	
13. PART OF YES ( ) ESTAB. DISTRICT NO (x)		14. DISTRICT YES (x) POTENTIAL NO ( )	
15. NAME OF ESTABLISHED DISTRICT			

42. FURTHER DESCRIPTION OF IMPORTANT FEATURES Center of building front is protruding with carport drive with shingle roof. Wooden windows with small light panes above.		PHOTO MUST BE PROVIDED	
--	--	---------------------------	--

43. HISTORY AND SIGNIFICANCE Early Sanborns indicates a residence occupied this site. Existing structure was originally built for an auto garage owned by Todd Buford. (Buford's Garage) It was Swisher's Chevrolet dealership. Currently occupied by Parker-Banks Chevrolet/Oldsmobile dealership. Lot north of Parker-Banks was where Dr. Jenkins (cont. page)

44. DESCRIPTION OF ENVIRONMENT AND OUTBUILDINGS Used car lot directly north of building with alleyway between the two. Central Business District.

45. SOURCES OF INFORMATION Assessors #07-3.2-08-04-06-17. Sanborn Maps 1886, 1893, 1900, 1908, 1914, 1927. Interviews with J. Paul and Ruth Skaggs, Lucina Kassabaum and Reggie Graham, 7-10-88.		46. PREPARED BY Ginny Gray	
47. ORGANIZATION H. & L. C.		48. DATE 7-10-88	
49. REVISION DATE(S)			

RETURN THIS FORM WHEN COMPLETED TO: OFFICE OF HISTORIC PRESERVATION  
IF ADDITIONAL SPACE IS NEEDED, ATTACH P.O. BOX 176  
SEPARATE SHEET(S) TO THIS FORM JEFFERSON CITY, MISSOURI 65102

140 S. Main  
B-20 Continuation Page

43. dentist and Dr. Newberry, M. D. home stood. Torn down for parking lot for car dealership.




# MISSOURI OFFICE OF HISTORIC PRESERVATION

## ARCHITECTURAL/HISTORIC INVENTORY SURVEY FORM

B-19

1. NO.		4. PRESENT LOCAL NAME(S) OR DESIGNATION(S) State Farm Insurance Office	
2. COUNTY Madison		5. OTHER NAME(S)	
3. LOCATION OF NEGATIVES			

6. SPECIFIC LEGAL LOCATION TOWNSHIP 33N RANGE 7E SECTION 8 IF CITY OR TOWN, STREET ADDRESS 142 S. Main		16. THEMATIC CATEGORY	28. NO. OF STORIES 1
7. CITY OR TOWN IF RURAL, VICINITY Fredericktown		17. DATE(S) OR PERIOD 1935	29. BASEMENT YES ( ) NO (x)
8. DESCRIPTION OF LOCATION  S. Main		18. STYLE OR DESIGN commercial	30. FOUNDATION MATERIAL concrete
		19. ARCHITECT OR ENGINEER	31. WALL CONSTRUCTION brick & wood
		20. CONTRACTOR OR BUILDER	32. ROOF TYPE & MATERIAL flat/tar
		21. ORIGINAL USE, IF APPARENT residence	33. NO. OF BAYS FRONT wdw SIDE
9. COORDINATES LAT LONG		22. PRESENT USE insurance office	34. WALL TREATMENT ceramic brick/stretcher
10. SITE ( ) BUILDING (x) STRUCTURE ( ) OBJECT ( )		23. OWNERSHIP PUBLIC ( ) PRIVATE (x)	35. PLAN SHAPE square
11. ON NATIONAL REGISTER YES ( ) NO ( )	12. IS IT ELIGIBLE YES ( ) NO ( )	24. OWNER'S NAME AND ADDRESS IF KNOWN Ivan Barnhart 142 S. Main Fredericktown	36. CHANGES (EXPLAIN IN NO. 42) ADDITION ( ) ALTERED (x) MOVED ( )
13. PART OF ESTAB. DISTRICT YES ( ) NO (x)	14. DISTRICT POTENTIAL YES (x) NO ( )	25. OPEN TO PUBLIC YES (x) NO ( )	37. CONDITION INTERIOR EXTERIOR good
15. NAME OF ESTABLISHED DISTRICT		26. LOCAL CONTACT PERSON OR ORGANIZATION H. & L. C.	38. PRESERVATION UNDERWAY YES ( ) NO (x)
		27. OTHER SURVEY IN WHICH INCLUDED	39. ENDANGERED BY WHAT YES ( ) NO (x)
42. FURTHER DESCRIPTION OF IMPORTANT FEATURES Concrete block with brick front. North corner of building is add on of wood and corner multi-paned window. Overhang added.		PHOTO MUST BE PROVIDED	
43. HISTORY AND SIGNIFICANCE Early Sanborn's indicate a dwelling originally stood on this site.			
44. DESCRIPTION OF ENVIRONMENT AND OUTBUILDINGS Central Business District			
45. SOURCES OF INFORMATION Assessors #07-3.2-08-04-06-16. Sanborn Maps 1886, 1893, 1900, 1908, 1914, 1927. Interviews with Ruth Skaggs, Lillian Lacey and Lucina Kassabaum 6-1-88.		46. PREPARED BY Ginny Gray	
RETURN THIS FORM WHEN COMPLETED TO: OFFICE OF HISTORIC PRESERVATION IF ADDITIONAL SPACE IS NEEDED, ATTACH SEPARATE SHEET(S) TO THIS FORM		47. ORGANIZATION H. & L. C.	
		48. DATE 6-2-88	49. REVISION DATE(S)

OFFICE OF HISTORIC PRESERVATION  
P.O. BOX 176  
JEFFERSON CITY, MISSOURI 65102






# MISSOURI OFFICE OF HISTORIC PRESERVATION ARCHITECTURAL/HISTORIC INVENTORY SURVEY FORM

C-6

1. NO.	4. PRESENT LOCAL NAME(S) OR DESIGNATION(S) Nettie Perringer
2. COUNTY Madison	5. OTHER NAME(S)
3. LOCATION OF NEGATIVES	

6. SPECIFIC LEGAL LOCATION TOWNSHIP 33N RANGE 7E SECTION 8 IF CITY OR TOWN, STREET ADDRESS 151 S. Main	16. THEMATIC CATEGORY	28. NO. OF STORIES 2
7. CITY OR TOWN IF RURAL, VICINITY Fredericktown	17. DATE(S) OR PERIOD 1900c	29. BASEMENT YES( ) NO(x)
8. DESCRIPTION OF LOCATION  ← SOUTH MAIN	18. STYLE OR DESIGN Four square	30. FOUNDATION MATERIAL concrete
9. COORDINATES UTM LAT LONG	19. ARCHITECT OR ENGINEER	31. WALL CONSTRUCTION frame
10. SITE( ) BUILDING(x) STRUCTURE( ) OBJECT( )	20. CONTRACTOR OR BUILDER	32. ROOF TYPE & MATERIAL hip/asphalt shingles
11. ON NATIONAL REGISTER YES( ) NO( )	21. ORIGINAL USE, IF APPARENT residence	33. NO. OF BAYS wdw, www FRONT SIDE
12. IS IT ELIGIBLE YES( ) NO( )	22. PRESENT USE residence	34. WALL TREATMENT asbestos shingles
13. PART OF ESTAB. DISTRICT YES( ) NO(x)	23. OWNERSHIP PUBLIC( ) PRIVATE(x)	35. PLAN SHAPE square
14. DISTRICT POTENTIAL YES(x) NO( )	24. OWNER'S NAME AND ADDRESS IF KNOWN Nettie Perringer 151 S. Main Fredericktown	36. CHANGES ADDITION(x) (EXPLAIN IN ALTERED NO. 42) MOVED( )
15. NAME OF ESTABLISHED DISTRICT	25. OPEN TO PUBLIC YES( ) NO(x)	37. CONDITION INTERIOR good EXTERIOR good
	26. LOCAL CONTACT PERSON OR ORGANIZATION H. & L. C.	38. PRESERVATION UNDERWAY YES( ) NO(x)
	27. OTHER SURVEY IN WHICH INCLUDED	39. ENDANGERED BY WHAT YES( ) NO(x)
		40. VISIBLE FROM PUBLIC ROAD YES(x) NO( )
		41. DISTANCE FORM AND FRONTAGE ON ROAD

42. FURTHER DESCRIPTION OF IMPORTANT FEATURES 2 story porch with square wooden columns. Porch has gable roof. Shed type roof on 2 story enclosed porch on rear of house.

PHOTO MUST  
BE PROVIDED

43. HISTORY AND SIGNIFICANCE 1886 Sanborn Map indicates a wagon shop on this property. 1893 shows a building (possibly original part of existing house). This floor plan appears on 1900 and then on 1908 and appears to be incorporated into the back of the large dwelling. This floor plan is identical to what we see today. Nettie Revelle married Elgin Perringer (cont. page)

44. DESCRIPTION OF ENVIRONMENT AND OUTBUILDINGS Located in central business district. Attached carport on north side of house.

45. SOURCES OF INFORMATION Sanborn Maps 1886, 1893, 1900, 1908, 1914, 1927. Interviews with Nettie Perringer, Bascom Revelle, 7-14-88.

46. PREPARED BY  
Paula Shetley  
47. ORGANIZATION  
H. & L. C.

RETURN THIS FORM WHEN COMPLETED TO: OFFICE OF HISTORIC PRESERVATION  
IF ADDITIONAL SPACE IS NEEDED, ATTACH SEPARATE SHEET(S) TO THIS FORM  
P.O. BOX 176  
JEFFERSON CITY, MISSOURI 65102

48. DATE 7-14-88  
49. REVISION DATE(S)


43. and moved to house in 1929. Oil was discovered, or at least they thought it was in rear of property in 1914. Supposedly this was a leak from a nearby tank. In 1935 present building was moved 22' north to accomodate the post office. The house directly north (Mill's house) was bought and torn down to allow for this move. This house was used as a rooming house in the 1930's and 1940's. Mr. Perringer was a farmer and stockman. It is felt, based on oral interviews that Dr. Bresno lived in this house. He had a doctor's office and had the first X-ray machine in town. This was in the 1910's.



# MISSOURI OFFICE OF HISTORIC PRESERVATION

## ARCHITECTURAL/HISTORIC INVENTORY SURVEY FORM

B-18

1. NO.		4. PRESENT LOCAL NAME(S) OR DESIGNATION(S) Dr. Roed Optometrist Office	
2. COUNTY Madison		5. OTHER NAME(S) "Tots" Buford House	
3. LOCATION OF NEGATIVES			
6. SPECIFIC LEGAL LOCATION TOWNSHIP 33N RANGE 7E SECTION 8 IF CITY OR TOWN, STREET ADDRESS 152 S. Main		16. THEMATIC CATEGORY	
7. CITY OR TOWN IF RURAL, VICINITY Fredericktown		17. DATE(S) OR PERIOD 1920c	
8. DESCRIPTION OF LOCATION 		18. STYLE OR DESIGN Bungalow	
		19. ARCHITECT OR ENGINEER	
		20. CONTRACTOR OR BUILDER	
		21. ORIGINAL USE, IF APPARENT residence	
		22. PRESENT USE optometry office	
		23. OWNERSHIP PUBLIC ( ) PRIVATE (x)	
		24. OWNER'S NAME AND ADDRESS IF KNOWN A. T. Roed, Sr. 152 S. Main Fredericktown	
9. COORDINATES LAT LONG		25. OPEN TO PUBLIC YES ( ) NO (x)	
10. SITE ( ) BUILDING (x) STRUCTURE ( ) OBJECT ( )		26. LOCAL CONTACT PERSON OR ORGANIZATION H. & L. C.	
11. ON NATIONAL REGISTER YES ( ) NO ( )		27. OTHER SURVEY IN WHICH INCLUDED	
12. IS IT YES ( ) ELIGIBLE NO ( )			
13. PART OF YES ( ) ESTAB. DISTRICT NO (x)		40. VISIBLE FROM YES (x) PUBLIC ROAD NO ( )	
14. DISTRICT YES (x) POTENTIAL NO ( )		41. DISTANCE FORM AND FRONTAGE ON ROAD	
15. NAME OF ESTABLISHED DISTRICT			
42. FURTHER DESCRIPTION OF IMPORTANT FEATURES Center gable forms low dormer. Open porch. Front door has sidelight window panes and transom overhead.		PHOTO MUST BE PROVIDED	
43. HISTORY AND SIGNIFICANCE "Tots" Buford lived in this house during the time he owned Buford Garage (where Parker-Banks is now). Dr. Roed moved office in 1959. Old barn out back in 1959 was full of old washing machines from Bob Schulte (Schulte's True Value) Now torn down.			
44. DESCRIPTION OF ENVIRONMENT AND OUTBUILDINGS Central Business District. Small house behind building used as a rental property.			
45. SOURCES OF INFORMATION Assessors #07-3.2-08-04-06-15. Sanborn Maps 1886, 1893, 1900, 1908 1914, 1927. Interviews with Ruth Skaggs, Lillian Lacey and Dr. and Jean Roed, 6-29-88		46. PREPARED BY Ginny Gray	
RETURN THIS FORM WHEN COMPLETED TO: OFFICE OF HISTORIC PRESERVATION IF ADDITIONAL SPACE IS NEEDED, ATTACH SEPARATE SHEET(S) TO THIS FORM		47. ORGANIZATION H. & L. C.	
		48. DATE 6-29-88	
		49. REVISION DATE(S)	







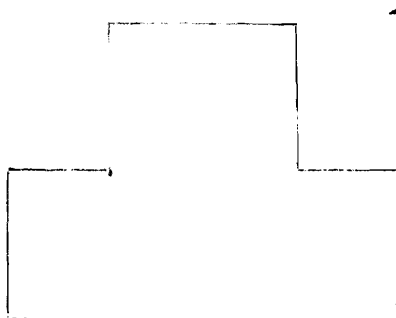
# MISSOURI OFFICE OF HISTORIC PRESERVATION

## ARCHITECTURAL/HISTORIC INVENTORY SURVEY FORM

C-7

1. NO.		4. PRESENT LOCAL NAME(S) OR DESIGNATION(S) Post Office	
2. COUNTY Madison		5. OTHER NAME(S)	
3. LOCATION OF NEGATIVES			

6. SPECIFIC LEGAL LOCATION TOWNSHIP <u>33N</u> RANGE <u>7E</u> SECTION <u>8</u> IF CITY OR TOWN, STREET ADDRESS <u>155 S. Main</u>		16. THEMATIC CATEGORY	28. NO. OF STORIES <u>1</u>
7. CITY OR TOWN IF RURAL, VICINITY <u>Fredericktown</u>		17. DATE(S) OR PERIOD <u>1936</u>	29. BASEMENT YES (x) NO ( )
8. DESCRIPTION OF LOCATION 		18. STYLE OR DESIGN <u>Art Deco</u>	30. FOUNDATION MATERIAL <u>concrete slabs</u>
9. COORDINATES LAT _____ LONG _____ UTM _____		19. ARCHITECT OR ENGINEER	31. WALL CONSTRUCTION <u>brick</u>
10. SITE ( ) BUILDING (x) STRUCTURE ( ) OBJECT ( )		20. CONTRACTOR OR BUILDER	32. ROOF TYPE & MATERIAL <u>flat/tar</u>
11. ON NATIONAL REGISTER YES ( ) NO ( )		21. ORIGINAL USE, IF APPARENT <u>post office</u>	33. NO. OF BAYS FRONT <u>wwdd</u> SIDE <u>dw</u>
12. IS IT ELIGIBLE YES ( ) NO ( )		22. PRESENT USE <u>post office</u>	34. WALL TREATMENT <u>concrete &amp; stretcher brick</u>
13. PART OF ESTAB. DISTRICT YES ( ) NO (x)		23. OWNERSHIP PUBLIC ( ) PRIVATE (x)	35. PLAN SHAPE <u>rectangle</u>
14. DISTRICT POTENTIAL YES (x) NO ( )		24. OWNER'S NAME AND ADDRESS IF KNOWN <u>U. S. Postal Service</u> <u>155 S. Main, Fredericktown</u>	36. CHANGES (EXPLAIN IN NO. 42) ADDITION ( ) ALTERED ( ) MOVED ( )
15. NAME OF ESTABLISHED DISTRICT		25. OPEN TO PUBLIC YES (x) NO ( )	37. CONDITION INTERIOR <u>good</u> EXTERIOR <u>good</u>
		26. LOCAL CONTACT PERSON OR ORGANIZATION <u>H. &amp; L. C.</u>	38. PRESERVATION UNDERWAY YES ( ) NO (x)
		27. OTHER SURVEY IN WHICH INCLUDED	39. ENDANGERED BY WHAT YES ( ) NO (x)
			40. VISIBLE FROM PUBLIC ROAD YES (x) NO ( )
			41. DISTANCE FORM AND FRONTAGE ON ROAD

42. FURTHER DESCRIPTION OF IMPORTANT FEATURES Art deco style is brought out in horizontal lines and "propeller motif" used for decorations on building. Interesting as a small town's interpretation of the "machine age". A wall mural on inside of building may be a WPA project.

43. HISTORY AND SIGNIFICANCE It has been rumored and/or assumed that this building was built by the WPA during the 1930's. Although the WPA built the sewers and streets in this area it did not build the Post Office. At this time and during this survey this cannot be proven. Jeff Counts, J. W. Banes, Paul Bollinger and others were contractors that (cont. page)

44. DESCRIPTION OF ENVIRONMENT AND OUTBUILDINGS  
Borders Central Business District

45. SOURCES OF INFORMATION Photos in H. & L. C. office. Sanborn Map 1886, 1893, 1900, 1908, 1914, 1927. Interviews with Elmer Wulfert, Reggie Graham and Nettie Perringer 7-15-88		46. PREPARED BY Paula Shetley	
RETURN THIS FORM WHEN COMPLETED TO: OFFICE OF HISTORIC PRESERVATION IF ADDITIONAL SPACE IS NEEDED, ATTACH SEPARATE SHEET(S) TO THIS FORM		47. ORGANIZATION H. & L. C.	
P.O. BOX 176 JEFFERSON CITY, MISSOURI 65102		48. DATE 7-15-88	49. REVISION DATE(S)

155 South Main  
C-7 Continuation Page

43. worked on the building. This building required more space than originally was on the existing site. The house that occupies the lot to the north of the post office was moved 22 feet (from the post office site to its existing location. Mr. Phil Cohen was the postmaster at the time it was built.

UNITED STATES POST OFFICE

FREDERICKTOWN  
MISSOURI 63645

zip code  
63645






BULLETIN

# MISSOURI OFFICE OF HISTORIC PRESERVATION

## ARCHITECTURAL/HISTORIC INVENTORY SURVEY FORM

B-17

1. NO.		4. PRESENT LOCAL NAME(S) OR DESIGNATION(S) Dr. Miranda	
2. COUNTY Madison		5. OTHER NAME(S) Cook House	
3. LOCATION OF NEGATIVES			
6. SPECIFIC LEGAL LOCATION TOWNSHIP 33N RANGE 7E SECTION 8 IF CITY OR TOWN, STREET ADDRESS 156 S. Main		16. THEMATIC CATEGORY	
7. CITY OR TOWN IF RURAL, VICINITY Fredericktown		17. DATE(S) OR PERIOD 1900c	
8. DESCRIPTION OF LOCATION 		18. STYLE OR DESIGN German Victorian	
		19. ARCHITECT OR ENGINEER	
		20. CONTRACTOR OR BUILDER	
		21. ORIGINAL USE, IF APPARENT residence	
		22. PRESENT USE vacant	
		23. OWNERSHIP PUBLIC ( ) PRIVATE (x)	
		24. OWNER'S NAME AND ADDRESS IF KNOWN Armand Miranda, et al, 135 S. Mine La Motte Fredericktown	
9. COORDINATES LAT LONG		25. OPEN TO PUBLIC YES ( ) NO (x)	
10. SITE ( ) BUILDING (x)		26. LOCAL CONTACT PERSON OR ORGANIZATION H. & L. C.	
11. ON NATIONAL REGISTER YES ( ) NO ( )		27. OTHER SURVEY IN WHICH INCLUDED	
12. IS IT ELIGIBLE YES ( ) NO ( )			
13. PART OF ESTAB. DISTRICT YES ( ) NO (x)		40. VISIBLE FROM PUBLIC ROAD YES (x) NO ( )	
14. DISTRICT POTENTIAL YES (x) NO ( )		41. DISTANCE FORM AND FRONTAGE ON ROAD	
15. NAME OF ESTABLISHED DISTRICT			
42. FURTHER DESCRIPTION OF IMPORTANT FEATURES Arch radiating voussoirs above 2/2 windows with concrete lug sills. Porch remodeled. Has recessed eastlake door (decorated with round pediment (cont., page)		PHOTO MUST BE PROVIDED	
43. HISTORY AND SIGNIFICANCE Ben Cook built house before 1900. Cook was an officer of the Security Bank. Widow lived in the house until the 1920's. A variety of people have occupied the building ever since. The last occupants were renters and a beauty shop in the rear of building.			
44. DESCRIPTION OF ENVIRONMENT AND OUTBUILDINGS Central Business District.			
45. SOURCES OF INFORMATION Assessors #07-3.2-08-04-06-14. Sanborn Maps 1886, 1893, 1900, 1908, 1914, 1927. Interviews with Ruth Skaggs, Lillian Lacey and Lucina Kassabaum. 6-8-88		46. PREPARED BY Ginny Gray	
RETURN THIS FORM WHEN COMPLETED TO: OFFICE OF HISTORIC PRESERVATION IF ADDITIONAL SPACE IS NEEDED, ATTACH SEPARATE SHEET(S) TO THIS FORM		47. ORGANIZATION H. & L. C.	
P.O. BOX 176 JEFFERSON CITY, MISSOURI 65102		48. DATE 6-9-88	
		49. REVISION DATE(S)	



156 S. Main

B-17 Continuation Page


42. Finials around missing glass panes) Has panel below with molding and finials. Granite step - black and white concrete blocks (1' x 1') form walk to sidewalk. Iron post on concrete wall - missing fence.



1992

# MISSOURI OFFICE OF HISTORIC PRESERVATION ARCHITECTURAL/HISTORIC INVENTORY SURVEY FORM

J-1

1. NO.		4. PRESENT LOCAL NAME(S) OR DESIGNATION(S) Hocker Oil Company Station	
2. COUNTY <u>Madison</u>		5. OTHER NAME(S)	
3. LOCATION OF NEGATIVES			
6. SPECIFIC LEGAL LOCATION TOWNSHIP 33N RANGE 7E SECTION 8 IF CITY OR TOWN, STREET ADDRESS <u>200 S. Main</u>		16. THEMATIC CATEGORY	28. NO. OF STORIES <u>1</u>
7. CITY OR TOWN IF RURAL, VICINITY <u>Fredericktown</u>		17. DATE(S) OR PERIOD <u>1950c</u>	29. BASEMENT YES( ) NO (x)
8. DESCRIPTION OF LOCATION 		18. STYLE OR DESIGN	30. FOUNDATION MATERIAL <u>block</u>
		19. ARCHITECT OR ENGINEER	31. WALL CONSTRUCTION <u>concrete block</u>
		20. CONTRACTOR OR BUILDER	32. ROOF TYPE & MATERIAL <u>flat/tar &amp; gravel</u>
		21. ORIGINAL USE, IF APPARENT <u>gas station</u>	33. NO. OF BAYS <u>wddd</u> FRONT SIDE
		22. PRESENT USE <u>gas station</u>	34. WALL TREATMENT <u>block (cont. page)</u>
		23. OWNERSHIP PUBLIC ( ) PRIVATE (x)	35. PLAN SHAPE <u>rectangular</u>
		24. OWNER'S NAME AND ADDRESS IF KNOWN <u>Apco Oil Company</u> <u>200 S. Main</u> <u>Fredericktown</u>	36. CHANGES ADDITION( ) (EXPLAIN IN ALTERED NO. 42) MOVED ( )
9. COORDINATES UTM LAT LONG		25. OPEN TO PUBLIC YES(x) NO ( )	37. CONDITION INTERIOR EXTERIOR <u>good</u>
10. SITE( ) BUILDING( ) STRUCTURE( ) OBJECT( )		26. LOCAL CONTACT PERSON OR ORGANIZATION  <u>H. &amp; L. C.</u>	38. PRESERVATION UNDERWAY YES( ) NO(x)
11. ON NATIONAL REGISTER YES( ) NO( )	12. IS IT ELIGIBLE YES( ) NO( )	27. OTHER SURVEY IN WHICH INCLUDED	39. ENDANGERED BY WHAT YES( ) NO(x)
13. PART OF ESTAB. DISTRICT YES( ) NO(x)	14. DISTRICT POTENTIAL YES( ) NO( )		40. VISIBLE FROM PUBLIC ROAD YES(x) NO( )
15. NAME OF ESTABLISHED DISTRICT			41. DISTANCE FORM AND FRONTAGE ON ROAD
42. FURTHER DESCRIPTION OF IMPORTANT FEATURES			PHOTO MUST BE PROVIDED

43. HISTORY AND SIGNIFICANCE This structure itself has no historical significance. Prior to the existing structure there was a large 2 story house on this corner. Corner was known as Christoph's corner. House owned by John Christoph. His dad, H. D. started and operated H. D. Christoph Drugstore on the square in Fredericktown. (cont. page)

## 44. DESCRIPTION OF ENVIRONMENT AND OUTBUILDINGS

No outbuildings.

45. SOURCES OF INFORMATION 1987 Community Directory. Photo in H. & L. C. building. Sanborn Maps 1900, 1908, 1914, 1927. Oral interviews with George Knott, Leota Reagan, Lucina Kassabaum and Lillian Lacey on 6-15-88.

RETURN THIS FORM WHEN COMPLETED TO: OFFICE OF HISTORIC PRESERVATION  
IF ADDITIONAL SPACE IS NEEDED, ATTACH SEPARATE SHEET(S) TO THIS FORM  
P.O. BOX 176  
JEFFERSON CITY, MISSOURI 65102

46. PREPARED BY  
Paula Shetley

47. ORGANIZATION  
H. & L. C.

48. DATE  
6-15-88

49. REVISION  
DATE(S)

J-1 Continuation Page


34. with aluminum square panels covering block.
43. It was a well remembered gathering place for the locals. The station has been under different gas companies through the years.

WORK 1983

# MISSOURI OFFICE OF HISTORIC PRESERVATION ARCHITECTURAL/HISTORIC INVENTORY SURVEY FORM

K-20

1. NO.		4. PRESENT LOCAL NAME(S) OR DESIGNATION(S) Jim's Phillips 66 Station	
2. COUNTY Madison		5. OTHER NAME(S)	
3. LOCATION OF NEGATIVES			

6. SPECIFIC LEGAL LOCATION TOWNSHIP 33 RANGE 7 E SECTION 8 IF CITY OR TOWN, STREET ADDRESS 201 S. Main		16. THEMATIC CATEGORY		28. NO. OF STORIES 1	
7. CITY OR TOWN IF RURAL, VICINITY Fredericktown		17. DATE(S) OR PERIOD 1953		29. BASEMENT YES( ) NO( )	
8. DESCRIPTION OF LOCATION		18. STYLE OR DESIGN commercial		30. FOUNDATION MATERIAL concrete blocks	
<div style="display: flex; align-items: center;"> <div style="writing-mode: vertical-rl; transform: rotate(180deg); margin-right: 5px;">EAST CALLEGE</div>  </div>		19. ARCHITECT OR ENGINEER		31. WALL CONSTRUCTION concrete blocks	
		20. CONTRACTOR OR BUILDER		32. ROOF TYPE & MATERIAL flat/tar & gravel	
		21. ORIGINAL USE, IF APPARENT gas station		33. NO. OF BAYS FRONT SIDE w d d d	
		22. PRESENT USE gas station		34. WALL TREATMENT painted blocks	
23. OWNERSHIP PUBLIC ( ) PRIVATE (x)		24. OWNER'S NAME AND ADDRESS IF KNOWN Pense Drilling Newberry Street Fredericktown		36. CHANGES (EXPLAIN IN NO. 42) ADDITION( ) ALTERED( ) MOVED( )	
25. OPEN TO PUBLIC YES(x) NO( )		26. LOCAL CONTACT PERSON OR ORGANIZATION  H. & L. C.		37. CONDITION INTERIOR EXTERIOR good	
27. OTHER SURVEY IN WHICH INCLUDED		38. PRESERVATION UNDERWAY YES( ) NO(x)		39. ENDANGERED BY WHAT YES( ) NO(x)	
9. COORDINATES LAT LONG		10. SITE( ) BUILDING(x)		40. VISIBLE FROM PUBLIC ROAD YES(x) NO( )	
11. ON NATIONAL REGISTER YES( ) NO(x)		12. IS IT ELIGIBLE YES( ) NO(x)		41. DISTANCE FROM AND FRONTAGE ON ROAD	
13. PART OF ESTAB. DISTRICT YES( ) NO(x)		14. DISTRICT POTENTIAL YES(x) NO( )			
15. NAME OF ESTABLISHED DISTRICT					

42. FURTHER DESCRIPTION OF IMPORTANT FEATURES		<div style="border: 1px solid black; padding: 10px; width: 100%;">             PHOTO MUST BE PROVIDED           </div>	
---	--	--	--

43. HISTORY AND SIGNIFICANCE J. E. Perringer bought all of lot 1 at above location from Susie McNaught (85x200) and built 3 brick houses and a brick Phillips 66 Station in 1928. In 1953 Phillips 66 purchased a 25' strip off north part of lot 2 and built the new station as we see it today. (cont. page)

44. DESCRIPTION OF ENVIRONMENT AND OUTBUILDINGS

45. SOURCES OF INFORMATION Abstract at Madison County Title Co. Personal information from Clara Farrar, Paul Myers, and Bob Ruth 3-15-88. Sanborn Map 1914		46. PREPARED BY Bascom Revelle	
47. ORGANIZATION H. & L. C.		48. DATE 3-16-88	
49. REVISION DATE(S)			

RETURN THIS FORM WHEN COMPLETED TO: OFFICE OF HISTORIC PRESERVATION  
IF ADDITIONAL SPACE IS NEEDED, ATTACH SEPARATE SHEET(S) TO THIS FORM  
P.O. BOX 176  
JEFFERSON CITY, MISSOURI 65102

201 South Main  
K-20 Continuation Page

43. Joe Shrum, A. F. Ruth, Loyd Myers, Bob Ruth were some of the operators of the first building.





MOH 1914

# MISSOURI OFFICE OF HISTORIC PRESERVATION

## ARCHITECTURAL/HISTORIC INVENTORY SURVEY FORM

J-27


1. NO.		4. PRESENT LOCAL NAME(S) OR DESIGNATION(S) Sue Hanner office	
2. COUNTY Madison		5. OTHER NAME(S) Lloyd and Gladys Myers	
3. LOCATION OF NEGATIVES			
6. SPECIFIC LEGAL LOCATION TOWNSHIP 33 RANGE 7E SECTION 17 IF CITY OR TOWN, STREET ADDRESS 204 S. Main		16. THEMATIC CATEGORY	
7. CITY OR TOWN IF RURAL, VICINITY Fredericktown		17. DATE(S) OR PERIOD 1908c	
8. DESCRIPTION OF LOCATION 		18. STYLE OR DESIGN bungalow	
9. COORDINATES UTM LAT LONG		19. ARCHITECT OR ENGINEER	
10. SITE( ) BUILDING(x) STRUCTURE( ) OBJECT( )		20. CONTRACTOR OR BUILDER J. J. Chilton	
11. ON NATIONAL REGISTER YES( ) NO( )		21. ORIGINAL USE, IF APPARENT residence	
12. IS IT ELIGIBLE YES( ) NO( )		22. PRESENT USE office, apartment	
13. PART OF ESTAB. DISTRICT YES( ) NO(x)		23. OWNERSHIP PUBLIC( ) PRIVATE(x)	
14. DISTRICT POTENTIAL YES(x) NO( )		24. OWNER'S NAME AND ADDRESS IF KNOWN Sue Hanner Rt. 2 Fredericktown	
15. NAME OF ESTABLISHED DISTRICT		25. OPEN TO PUBLIC YES( ) NO(x)	
42. FURTHER DESCRIPTION OF IMPORTANT FEATURES Eaves are exposed. Sleeping porch above drive through carport on side of house. House has a second story and access from (cont.		26. LOCAL CONTACT PERSON OR ORGANIZATION H. & L. C.	
43. HISTORY AND SIGNIFICANCE J. J. Chilton built this after selling the DeGuire-DeLand house. Bill Womack lived in this house also. He was the brother to Lawrence Womack who owned the Womack Hotel.		27. OTHER SURVEY IN WHICH INCLUDED	
44. DESCRIPTION OF ENVIRONMENT AND OUTBUILDINGS A shed is directly behind house.		28. NO. OF STORIES 1 1/2	
45. SOURCES OF INFORMATION Sue Hanner, Lucina Kassabaum, Lillian Lacey, Ruth Skaggs 5-22-88. Sanborn Maps 1908, 1914, 1927.		29. BASEMENT partial YES(x) NO( )	
46. PREPARED BY P. Shetley-B. DeLand		30. FOUNDATION MATERIAL concrete	
47. ORGANIZATION H. & L. C.		31. WALL CONSTRUCTION frame	
48. DATE 5-23-88		32. ROOF TYPE & MATERIAL med gable/asp. shingle	
49. REVISION DATE(S)		33. NO. OF BAYS wdw FRONT SIDE	
RETURN THIS FORM WHEN COMPLETED TO: OFFICE OF HISTORIC PRESERVATION P.O. BOX 176 JEFFERSON CITY, MISSOURI 65102		34. WALL TREATMENT wood lap siding	
		35. PLAN SHAPE rectangle	
		36. CHANGES ADDITION( ) EXPLAIN IN ALTERED NO.42 MOVED( )	
		37. CONDITION INTERIOR EXTERIOR fair	
		38. PRESERVATION UNDERWAY YES( ) NO(x)	
		39. ENDANGERED BY WHAT YES( ) NO(x)	
		40. VISIBLE FROM PUBLIC ROAD YES(x) NO( )	
		41. DISTANCE FORM AND FRONTAGE ON ROAD	

PHOTO MUST  
BE PROVIDED

204 South Main  
J-27 Continuation Page

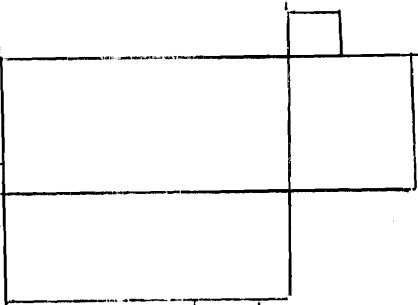
42. steps on side of house. The porch and carport are craftsman in style and were probably changed in late teens or 1920's.



# MISSOURI OFFICE OF HISTORIC PRESERVATION

## ARCHITECTURAL/HISTORIC INVENTORY SURVEY FORM

K-19

1. NO.		4. PRESENT LOCAL NAME(S) OR DESIGNATION(S) Clarice B. Andrews House	
2. COUNTY Madison		5. OTHER NAME(S) Web Andrews Welker House	
3. LOCATION OF NEGATIVES			
6. SPECIFIC LEGAL LOCATION TOWNSHIP 33N RANGE 7E SECTION 8 IF CITY OR TOWN, STREET ADDRESS 205 South Main		16. THEMATIC CATEGORY	
7. CITY OR TOWN IF RURAL, VICINITY Fredericktown		17. DATE(S) OR PERIOD 1837 c	
8. DESCRIPTION OF LOCATION 		18. STYLE OR DESIGN Federal I House	
9. COORDINATES LAT LONG		19. ARCHITECT OR ENGINEER	
10. SITE( ) BUILDING(x)		20. CONTRACTOR OR BUILDER	
11. ON NATIONAL REGISTER YES( ) NO( )		21. ORIGINAL USE, IF APPARENT residence	
12. IS IT ELIGIBLE YES( ) NO( )		22. PRESENT USE unoccupied with original furniture	
13. PART OF ESTAB. DISTRICT YES( ) NO(x)		23. OWNERSHIP PUBLIC ( ) PRIVATE (x)	
14. DISTRICT POTENTIAL YES(x) NO( )		24. OWNER'S NAME AND ADDRESS IF KNOWN Pat Bessinger 12 Roosevelt Drive St. Louis, MO 63127	
15. NAME OF ESTABLISHED DISTRICT		25. OPEN TO PUBLIC YES( ) NO (x)	
		26. LOCAL CONTACT PERSON OR ORGANIZATION H. & L. C.	
		27. OTHER SURVEY IN WHICH INCLUDED	
42. FURTHER DESCRIPTION OF IMPORTANT FEATURES The original house was 2 story. Windows are 6/6 double hung with wood lintels and wood slip sills. Has one brick fireplace on north side. There was a (cont. page)		28. NO. OF STORIES 2	
		29. BASEMENT partial YES(x) NO ( )	
		30. FOUNDATION MATERIAL stone/concrete	
		31. WALL CONSTRUCTION brick	
		32. ROOF TYPE & MATERIAL gable & flat/asphalt	
		33. NO. OF BAYS SW DW, FRONT SIDE WWWWW	
		34. WALL TREATMENT cont. page	
		35. PLAN SHAPE rectangle	
		36. CHANGES ADDITION( ) (EXPLAIN IN ALTERED NO. 42) MOVED ( )	
		37. CONDITION INTERIOR good EXTERIOR good	
		38. PRESERVATION UNDERWAY YES( ) NO(x)	
		39. ENDANGERED BY WHAT YES( ) NO(x)	
		40. VISIBLE FROM PUBLIC ROAD YES(x) NO( )	
		41. DISTANCE FORM AND FRONTAGE ON ROAD	
43. HISTORY AND SIGNIFICANCE Mrs. Clarice Andrew Welker called this house the Theodore F. Tong house. Records show that Theodore F. Tong, Joseph Bennett, Henry Whitener and John Burdett were appointed to establish a seat of justice for Madison County. This land was owned by Nathaniel Cook and wife in 1821. Mrs. Andrew also notes that in a diary of (cont. page)		PHOTO MUST BE PROVIDED	
44. DESCRIPTION OF ENVIRONMENT AND OUTBUILDINGS There is a double garage on the rear of the lot.			
45. SOURCES OF INFORMATION Abstract of owner. Oral interview with Mrs. Andrew's daughter (Pat Bessinger). Sanborn Maps 1886, 1893, 1900, 1908, 1914, 1927.		46. PREPARED BY Bascom Revelle	
RETURN THIS FORM WHEN COMPLETED TO: OFFICE OF HISTORIC PRESERVATION IF ADDITIONAL SPACE IS NEEDED, ATTACH SEPARATE SHEET(S) TO THIS FORM		47. ORGANIZATION H. & L. C.	
		48. DATE 10-1-87	
		49. REVISION DATE(S)	

34. 3 course, running bond brick. Wood siding on rear porch.
42. a 20' wide 2 story brick addition across entire back and extends 14' beyond to the south. It has a flat roof with 2/2 double hung windows. Also a 2 story wood framed glassed in porch with 2/2 double hung windows. This was added to the original building.
43. Jacob Launneus, a Methodist minister, it says he married one of Theodore F. Tong's daughters in the house of Theodore Tong located a block south of the court house. However the index sheet on abstract does not show that Theodore F. Tong ever owned this property other than as noted above.  
Throughout the years it has been reported that the Union troops had their headquarters in this house. Although the Sanborn Maps we had available to us did not cover this part of town we know from personal interviews with the older residents that several of the houses in this area were built prior to the Civil War. This building is the only one of several houses that were on this corner that is still standing. In various articles through the years in the Democrat News and other reports we feel this is fairly accurate. The family that owned the property had done quite a lot of research on the property and house itself. However, since this house is in an estate we have no access to these records, from the persons involved. We are, at this time, making an effort to work with the people handling the estate to gain access to this information. Our intent is to pursue this information and hopefully gain access to the records that are stored in the house.






A black and white photograph of a two-story brick house. The house features a central entrance with a small porch, flanked by windows. There are several other windows on both floors, some with flower boxes underneath. Two large trees are in the foreground, casting shadows on the house. A speed limit sign is visible on the left side of the image.

SPEED  
LIMIT  
25

1946  
MISSOURI OFFICE OF HISTORIC PRESERVATION  
ARCHITECTURAL/HISTORIC INVENTORY SURVEY FORM

K18


1. NO.		4. PRESENT LOCAL NAME(S) OR DESIGNATION(S) Hansmann Funeral Home	
2. COUNTY Madison		5. OTHER NAME(S) Adamson Funeral Home	
3. LOCATION OF NEGATIVES			
6. SPECIFIC LEGAL LOCATION TOWNSHIP 33 N RANGE 7 E SECTION 8 IF CITY OR TOWN, STREET ADDRESS 207 South Main		16. THEMATIC CATEGORY	
7. CITY OR TOWN IF RURAL, VICINITY Fredericktown		17. DATE(S) OR PERIOD 1890 c	
8. DESCRIPTION OF LOCATION 		18. STYLE OR DESIGN Greek Revival vernacular	
		19. ARCHITECT OR ENGINEER John L. Settle	
		20. CONTRACTOR OR BUILDER John L. Settle	
		21. ORIGINAL USE, IF APPARENT residence	
		22. PRESENT USE funeral home & residence	
		23. OWNERSHIP PUBLIC ( ) PRIVATE (x)	
9. COORDINATES LAT LONG		24. OWNER'S NAME AND ADDRESS IF KNOWN E. Jay Hansmann 207 South Main Fredericktown	
10. SITE ( ) BUILDING (x) STRUCTURE ( ) OBJECT ( )		25. OPEN TO PUBLIC YES (x) NO ( )	
11. ON NATIONAL REGISTER YES ( ) NO (x)		26. LOCAL CONTACT PERSON OR ORGANIZATION H. & L. C.	
12. IS IT ELIGIBLE YES ( ) NO (x)		27. OTHER SURVEY IN WHICH INCLUDED	
13. PART OF ESTAB. DISTRICT YES ( ) NO (x)			
14. DISTRICT POTENTIAL YES (x) NO ( )			
15. NAME OF ESTABLISHED DISTRICT			
42. FURTHER DESCRIPTION OF IMPORTANT FEATURES (See attached photos copies from the Democrat-News) The original building had an open wood front porch across the front and (cont. page)		PHOTO MUST BE PROVIDED	
43. HISTORY AND SIGNIFICANCE John L. Settle bought a building lot 75'x200' to build a new home 4-22-1890. On 8-2-1890 he and his wife borrowed \$1000 from Star Loan and Building Assoc. and on 11-24-1890 the Star Loan and Building Assoc. included "the new frame house" that was then constructed (cont. page)			
44. DESCRIPTION OF ENVIRONMENT AND OUTBUILDINGS Large parking lot behind house. Borders central business district. No outbuildings.			
45. SOURCES OF INFORMATION From abstract prepared by M. W. Parkin 3-4-1942. Transactions date from 1-12-1821 to 8-24-1970. Abstract is now stored at Madison County (cont. page)		46. PREPARED BY Bascom Revelle	
RETURN THIS FORM WHEN COMPLETED TO: OFFICE OF HISTORIC PRESERVATION IF ADDITIONAL SPACE IS NEEDED, ATTACH SEPARATE SHEET(S) TO THIS FORM		47. ORGANIZATION H. & L. C.	
		48. DATE	
		49. REVISION DATE(S)	

30. stone on original building and concrete on additions.
32. Main house hip with intersecting gables. Asphalt shingles.
34. Original structure - 4" wood lap siding (some exposed today). Gables covered with wood designed shingles. Front additions - 8" redwood lay siding. Side additions - (with flat roof) 12" wide fiber board siding.
42. returned on both north and south sides of the extended front from the main body of the house first floor only. The rear porch extended on the south side only on first and second floors. The third floor was a semi-finished attic. The roof overhang was a plain boxed type with 12" overhang. The windows were double hung with divided lights. The front porch is supported by 4 boxed in square columns. The additions on the north and south have decorative wood railing on the roof edge.
43. by John and Callie Settle. The payments then was to be \$9.00 per month for 100 months. On 6-10-1893 Mr. and Mrs. Settle defaulted on their payments and the house was sold at the courthouse for \$1780.00 to his brother, Newton G. Settle. On 7-19-1894 Newton and Minnie Settle sold the house back to John L. Settle. On 2-2-1895 John Settle sold house to Mr. N. B. Graham, father of Earl B. Graham. On 10-14-1895 N. B. Graham sold the house to his mother and father, Mr. and Mrs. E. L. Graham. At the death of Mr. E. L. Graham the house and lot was willed to his wife, Nettie and children. (2-23-1909). On 2-27-1942 the house was bought by Earl and Louise Graham (grandson of Mrs. Nettie Graham). On 9-11-1957 this house was bought by L. V. and Virginia Adamson who remodeled home to be used for a funeral home and residence. They removed existing front porch and built a new front porch and enlarged front as it shows today. Finally, in 1979, house was purchased by Berry-Hansmann Funeral Home which did extensive remodeling and enlarging as it is today.
45. Title Company. Sanborn Maps 1900, 1908, 1914, 1927. This surveyor has personal knowledge of this property since 1936. Was employed by the Miners Lumber Company which belonged to Earl Graham and N. B. Graham and I was personally acquainted with Mrs. E. L. Graham and also was involved in the remodeling by Adamson Funeral Home.



NOV 30 1987

# MISSOURI OFFICE OF HISTORIC PRESERVATION ARCHITECTURAL/HISTORIC INVENTORY SURVEY FORM

1. NO.		4. PRESENT LOCAL NAME(S) OR DESIGNATION(S) Bob and Eula Stephens	
2. COUNTY Madison		5. OTHER NAME(S) Ode Whitener House	
3. LOCATION OF NEGATIVES			
6. SPECIFIC LEGAL LOCATION TOWNSHIP 33 RANGE 7 E SECTION 17 IF CITY OR TOWN, STREET ADDRESS  210 S. Main		16. THEMATIC CATEGORY	
7. CITY OR TOWN IF RURAL, VICINITY Fredericktown		17. DATE(S) OR PERIOD 1910c	
8. DESCRIPTION OF LOCATION 		18. STYLE OR DESIGN Prairie	
9. COORDINATES LAT LONG		19. ARCHITECT OR ENGINEER	
10. SITE( ) BUILDING(x) STRUCTURE( ) OBJECT( )		20. CONTRACTOR OR BUILDER Ode Whitener	
11. ON NATIONAL REGISTER YES( ) NO( )		21. ORIGINAL USE, IF APPARENT residence	
12. IS IT ELIGIBLE YES( ) NO( )		22. PRESENT USE residence	
13. PART OF ESTAB. DISTRICT YES( ) NO( )		23. OWNERSHIP PUBLIC ( ) PRIVATE (x)	
14. DISTRICT POTENTIAL YES(x) NO( )		24. OWNER'S NAME AND ADDRESS IF KNOWN Bob Stephens 210 S. Main Fredericktown	
15. NAME OF ESTABLISHED DISTRICT		25. OPEN TO PUBLIC YES( ) NO (x)	
16. FURTHER DESCRIPTION OF IMPORTANT FEATURES Windows have single row brick flat arches above windows. Open eaves on all sides of house. Columns for porch are multiple (cont. page)		26. LOCAL CONTACT PERSON OR ORGANIZATION  H. & L. C.	
17. HISTORY AND SIGNIFICANCE The money to pay for this house was obtained from an investment. Ode Whitener had a partner, George Smith who played the stock market. Smith made \$10,000 for Ode and he used it to build this house. Earl Graham bought from Whitener. Robert Stephens bought from Graham. (cont. page)		27. OTHER SURVEY IN WHICH INCLUDED	
18. DESCRIPTION OF ENVIRONMENT AND OUTBUILDINGS  Garage and carport behind house.		28. NO. OF STORIES 1 1/2	
19. SOURCES OF INFORMATION Photo in H. & L. C. building. Sanborn Maps 1908, 1914, 1927. Assessor office. Bascom Revelle, Ruth Skaggs, George Knott 5-25-88.		29. BASEMENT partial YES(x) NO( )	
20. RETURN THIS FORM WHEN COMPLETED TO: OFFICE OF HISTORIC PRESERVATION IF ADDITIONAL SPACE IS NEEDED, ATTACH SEPARATE SHEET(S) TO THIS FORM		30. FOUNDATION MATERIAL concrete	
21. 46. PREPARED BY P. Shetley-B. DeLand		31. WALL CONSTRUCTION brick	
22. 47. ORGANIZATION H. & L. C.		32. ROOF TYPE & MATERIAL low gable/asph. shingle	
23. 48. DATE 5-26-88		33. NO. OF BAYS wwwdwww FRONT SIDE	
24. 49. REVISION DATE(S)		34. WALL TREATMENT stretcher bond	
25. PHOTO MUST BE PROVIDED		35. PLAN SHAPE square	
26. 36. CHANGES ADDITION( ) (EXPLAIN IN ALTERED NO. 42) MOVED ( )		37. CONDITION INTERIOR good EXTERIOR good	
27. 38. PRESERVATION UNDERWAY YES( ) NO(x)		39. ENDANGERED BY WHAT YES( ) NO(x)	
28. 40. VISIBLE FROM PUBLIC ROAD YES(x) NO( )		41. DISTANCE FORM AND FRONTAGE ON ROAD	

210 S. Main  
J-26 Continuation Page

42. square columns.

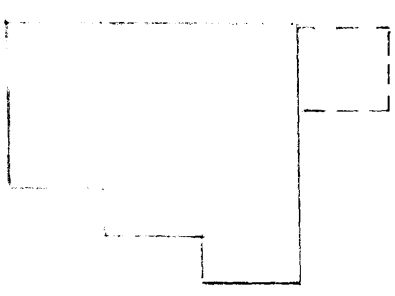
43. This is probably the purest prairie style structure  
in survey areas.





# MISSOURI OFFICE OF HISTORIC PRESERVATION

## ARCHITECTURAL/HISTORIC INVENTORY SURVEY FORM

1. NO.		4. PRESENT LOCAL NAME(S) OR DESIGNATION(S) Steve and Eleanor Booten	
2. COUNTY Madison		5. OTHER NAME(S)	
3. LOCATION OF NEGATIVES			
6. SPECIFIC LEGAL LOCATION TOWNSHIP 33R RANGE 7E SECTION 8 IF CITY OR TOWN, STREET ADDRESS 211 South Main Street		16. THEMATIC CATEGORY	28. NO. OF STORIES 1
7. CITY OR TOWN IF RURAL, VICINITY Fredericktown		17. DATE(S) OR PERIOD 1867c	29. BASEMENT YES( ) NO (x)
8. DESCRIPTION OF LOCATION 		18. STYLE OR DESIGN L shaped vernacular	30. FOUNDATION MATERIAL rock
		19. ARCHITECT OR ENGINEER	31. WALL CONSTRUCTION wood frame
		20. CONTRACTOR OR BUILDER	32. ROOF TYPE & MATERIAL gable/asphalt shingles
		21. ORIGINAL USE, IF APPARENT residence	33. NO. OF BAYS SWDWW, W FRONT SIDE
		22. PRESENT USE residence	34. WALL TREATMENT wood lap siding (cont. page)
		23. OWNERSHIP PUBLIC ( ) PRIVATE (x)	35. PLAN SHAPE intersecting rectangles
		24. OWNER'S NAME AND ADDRESS IF KNOWN Steve & Eleanor 211 S. Main Booten Fredericktown	36. CHANGES (EXPLAIN IN NO. 42) ADDITION (x) ALTERED ( ) MOVED ( )
9. COORDINATES LAT LONG		25. OPEN TO PUBLIC YES( ) NO (x)	37. CONDITION INTERIOR fair EXTERIOR fair
10. SITE( ) BUILDING( )		26. LOCAL CONTACT PERSON OR ORGANIZATION H. & L. C.	38. PRESERVATION UNDERWAY YES( ) NO (x)
11. ON NATIONAL REGISTER YES( ) NO ( )		27. OTHER SURVEY IN WHICH INCLUDED	39. ENDANGERED BY WHAT YES( ) NO (x)
12. IS IT ELIGIBLE YES( ) NO ( )			40. VISIBLE FROM PUBLIC ROAD YES( ) NO ( )
13. PART OF ESTAB. DISTRICT YES( ) NO (x)			41. DISTANCE FROM AND FRONTAGE ON ROAD
14. DISTRICT POTENTIAL YES( ) NO ( )			
15. NAME OF ESTABLISHED DISTRICT			
42. FURTHER DESCRIPTION OF IMPORTANT FEATURES This house has been added to several times. Original house can be identified by stone foundation. The existing house is covered with asbestos siding. (cont. page)			PHOTO MUST BE PROVIDED
43. HISTORY AND SIGNIFICANCE Leander N. Donnell bought this property from Simon A. Guignon, 1867. The property stayed in the Donnell family until 1928 when it was sold to Cornelia A. Whitener. Others who lived in this house are Hershel D. Smith, E. P. Francis and Charley Johnson.			
44. DESCRIPTION OF ENVIRONMENT AND OUTBUILDINGS A double carport and screened porch attached to house has been added in recent years and a storage building of frame construction (16 x 20). Walls covered with asbestos siding.			
45. SOURCES OF INFORMATION Sanborn Map 1900. Land Records Book K, page 718. Book 2, page 278. Book 54, page 236. Personal knowledge of Bascom Revelle and Charley Johnson. 3-18-99			46. PREPARED BY Bascom Revelle
RETURN THIS FORM WHEN COMPLETED TO: OFFICE OF HISTORIC PRESERVATION IF ADDITIONAL SPACE IS NEEDED, ATTACH SEPARATE SHEET(S) TO THIS FORM			47. ORGANIZATION H. & L. C.
P.O. BOX 176 JEFFERSON CITY, MISSOURI 65102			48. DATE 3-21-88
			49. REVISION DATE(S)

211 S. Main Street  
Continuation Page


- 34. covered with asbestos siding.
- 42. 12" boxed roof overhang. Windows are double hung glazed one light top and bottom.



# MISSOURI OFFICE OF HISTORIC PRESERVATION

## ARCHITECTURAL/HISTORIC INVENTORY SURVEY FORM

J-25

1. NO.		4. PRESENT LOCAL NAME(S) OR DESIGNATION(S) Mary Parkin Memorial Methodist Church	
2. COUNTY Madison		5. OTHER NAME(S)	
3. LOCATION OF NEGATIVES			
6. SPECIFIC LEGAL LOCATION TOWNSHIP 33 RANGE 7E SECTION 17 IF CITY OR TOWN, STREET ADDRESS  216 South Main		16. THEMATIC CATEGORY	28. NO. OF STORIES 2
7. CITY OR TOWN IF RURAL, VICINITY Fredericktown		17. DATE(S) OR PERIOD 1879	29. BASEMENT YES(X) NO()
8. DESCRIPTION OF LOCATION 		18. STYLE OR DESIGN Romanesque	30. FOUNDATION MATERIAL stone/block/concrete (cont. page)
		19. ARCHITECT OR ENGINEER	31. WALL CONSTRUCTION brick
		20. CONTRACTOR OR BUILDER	32. ROOF TYPE & MATERIAL cont. page
		21. ORIGINAL USE, IF APPARENT church	33. NO. OF BAYS cont. page FRONT SIDE
		22. PRESENT USE church	34. WALL TREATMENT cont. page
		23. OWNERSHIP PUBLIC() PRIVATE(X)	35. PLAN SHAPE irregular
		24. OWNER'S NAME AND ADDRESS IF KNOWN Mary Parkin Memorial Methodist Church 216 S. Main, Fredericktown	36. CHANGES ADDITION(X) (EXPLAIN IN ALTERED X) NO. 42) MOVED()
9. COORDINATES UTM LAT LONG		25. OPEN TO PUBLIC YES(X) NO()	37. CONDITION INTERIOR good EXTERIOR good
10. SITE() STRUCTURE() BUILDING(X) OBJECT()		26. LOCAL CONTACT PERSON OR ORGANIZATION  H. & L. C.	38. PRESERVATION UNDERWAY YES() NO(X)
11. ON NATIONAL REGISTER YES() NO()		27. OTHER SURVEY IN WHICH INCLUDED	39. ENDANGERED BY WHAT YES() NO(X)
12. IS IT ELIGIBLE YES() NO()			40. VISIBLE FROM PUBLIC ROAD YES(X) NO()
13. PART OF ESTAB. DISTRICT YES() NO(X)			41. DISTANCE FROM AND FRONTAGE ON ROAD
14. DISTRICT POTENTIAL YES(X) NO()			
15. NAME OF ESTABLISHED DISTRICT			
42. FURTHER DESCRIPTION OF IMPORTANT FEATURES Brick buttresses are apparent on all sides of the building. Steeple is supported by extended brick walls that are stepped. (cont. page)			PHOTO MUST BE PROVIDED
43. HISTORY AND SIGNIFICANCE In 1837 the church was a 1 room brick building. By 1879 a larger brick building was built on same site. In 1903 the front of the church was built and is what we see today. The parsonage, which stood south of the church had a cannon ball lodged in its wall from (cont. page)			
44. DESCRIPTION OF ENVIRONMENT AND OUTBUILDINGS Garage was built in 1986 and it is located north of church. It is used for storage of lawn equipment and the youth groups build floats here also.			
45. SOURCES OF INFORMATION Sanborn Maps 1900, 1908, 1914, 1927. Church history (attached) which will be in upcoming Historical Madison.			46. PREPARED BY Paula Shetley
RETURN THIS FORM WHEN COMPLETED TO: OFFICE OF HISTORIC PRESERVATION IF ADDITIONAL SPACE IS NEEDED, ATTACH SEPARATE SHEET(S) TO THIS FORM			47. ORGANIZATION H. & L. C.
P.O. BOX 176 JEFFERSON CITY, MISSOURI 65102			48. DATE 5-12-88
			49. REVISION DATE(S)

30. Stone foundation of 1837 church is still part of the church's foundation now.
32. Shingle used on gable sections of roof. Steeple and bay roof are of copper sheeting (recently completed).
33. dwwwwd,wwww (basement shows www)
34. Common bond with 6 rows between headers.
42. Originally openings at top of steeple but have since been closed in with plywood sheeting. Finial at top of steeple. Double doors are a semi-circular arch type. They are planks attached with large iron hinges. Smaller semi-circular arched windows are stained glass with a sash dividing them. The large arched opening on second story has 3 separate semi-circular arched windows centered. Above these 3 arched windows are 3 round stained glass windows, the center one is larger than the ones on each side. The steeple has double doors, on the first floor, that are of the semi-circular arch type and identical to doors on south side of east facing wall. The windows on second story are double hung stained glass with half round windows directly above them. All windows have triple arch radiating voussoirs with keystones. The doors have double arch radiating voussoirs with keystones. Many additions have been made to the existing building to accomodate growth of the church. (See attached church history).
43. the Battle of Fredericktown. This house has since been torn down.



726

MARY PARKINS MEMORIAL  
UNITED METHODIST CHURCH

The roots of the Fredericktown Methodist Church go back to the waning days of the 18th century, when many Protestant families secured Spanish Land Grants and took up land in the Ste. Genevieve colony, of which St. Michael (later called Fredericktown) was a part. These Protestant colonists came primarily from Kentucky and Maryland. In the early 1800's these Protestant families built a log school and meeting house to be used by various religious groups. A graveyard was established on the same site of ground which today is the southeast corner of Franklin and North Main La Folle Streets.

In 1811, the year of the great earthquake, under the leadership of <sup>a</sup> circuit rider preacher, Thomas Wright, a camp meeting was held with many converts resulting from the meeting. Following this classes were formed and class meetings were held in the homes of these early Methodist pioneers. The Methodist work in this community was under the supervision of Bishop Francis Asbury. This great camp meeting was held near the log meeting house. Thus, the date October 1811 marks the official organization of Methodism and the beginning of the Fredericktown Methodist Church. In 1814 the minister was John MacFarland.

At a meeting of a group of worshippers on March 23, 1823, the Methodist decided to build a church of their own. A lot was purchased from James and Rebecca Long Holman, and a log

church was built upon it. The location was at the Chilton Spring on the old Mine La Motte Road.

Methodism grew rapidly during the next decade, and on May 18, 1837, the Methodists purchased a lot on which they erected a one room brick building. This lot is the location of the present day Fredericktown Methodist Church. This work was accomplished under the joint ministerial leadership of Jacob Larius and George Smith. In 1846 the St. Louis Conference of the Methodist Episcopal Church South was organized and Fredericktown was included within the bounds of this new Annual Conference.

In 1879 the church had outgrown the one room brick church and a larger brick building was constructed. The foundation of the 1837 building remained a part of the present church edifice. During the construction of the new building the Methodist worshipped in the Madison County Courthouse. Ministerial leadership for this effort was shared jointly by George Washington Hull and C. O. Jones.

Harvin College was moved to Fredericktown in 1893. This contributed to the growth of the church and was to leave a significant religious, educational and cultural impact on the community for the next half century. By 1905 the church had grown to be a large church with 400 members. Inspired by a gift of \$3,500, by Miss Mary Parkins, the present sanctuary was built and named for the generous donor. The sanctuary was placed in front of the older building, which was then remodeled into an educational unit.

In 1911, the Centennial of the founding of the church,

the membership had grown to 500 and again a major expansion program was carried to a successful conclusion under the leadership of Reverend Newton Clark. The sanctuary was completely remodeled, the present choir loft built and the balcony placed in the church.

In 1917, another major building project, involved the building of the present nursery and kindergarten rooms and a second story with eight large classrooms.

In 1922 a project was launched to secure a pipe organ. The first organ purchased was a Kilgen and was great factory. It was removed and the present Wicks organ installed in 1929. <sup>Fifty years</sup> later, January 1979, the organ was completely remodeled, world state renowned, added combination controls, new leathers on the wooden pipes, new tuners on the metal, and a motor to operate the "swell shades" visible to the congregation behind the scroll work *which is* behind the choir. The membership had to hold worship service in the fellowship hall, as the entire front half of the sanctuary was covered with pipes, brackets, and other sections of the pipe organ.

On Sunday, February 21, 1988 a dedication service was held at morning worship. Reverend Michael A. Keith, pastor and Reverend Ken Johnston, District Superintendent conducted the service. At noon, a fellowship luncheon was held at the church and in the afternoon the Choir and Organist, John Brees, offered a two hour recital and demonstration of the capability of the instrument demonstrating the improvements.

In 1988 unification came and Fredericktown became a part

of the Methodist Church which healed the schism of 1844, brought on by the slavery issue.

In 1954, under the leadership of Reverend Fred Staller the parsonage was completely remodeled and renovated, and educational unit of six rooms was added to the west of the church building and the property north of the church was purchased.

In 1961-62 the present building was renovated and the beautiful sanctuary consecrated March 18, 1962. Reverend William Craig was the minister.

A new parsonage, located at 701 South Maple, was purchased in 1972. <sup>From</sup> 1974 to 1979 improvements included: a new public address system, redecoration of the nursery, demolition of the old parsonage, restoring the stained glass windows and other parts of the building.

The last major effort was to remodel the main room of the education building into a large fellowship hall, add a new section, consisting of new kitchen, classroom and two rest rooms. An outside storage building was also completed.

All groups in the church are active, the Sunday School Class growing, the UMYF most active and the United Methodist Men, one of the older organizations still continues meeting.

The Women's group was first organized in 1880, then re-organized in 1912. In 1940 the group became the Women's Society of Christian Service, and today the United Methodist Women. The church's early origin, its unbroken history, the past and present accomplishments are an inspiration and

incentive to carry on the heritage handed down to us and to  
keep unbroken this endless line of splendor. Submitted by  
June Parmeley.






# MISSOURI OFFICE OF HISTORIC PRESERVATION

## ARCHITECTURAL/HISTORIC INVENTORY SURVEY FORM


K-15

1. NO.		4. PRESENT LOCAL NAME(S) OR DESIGNATION(S) Wendel R. Baxter	
2. COUNTY Madison		5. OTHER NAME(S) Earl B. Graham	
3. LOCATION OF NEGATIVES			
6. SPECIFIC LEGAL LOCATION TOWNSHIP 33N RANGE 7E SECTION 8 IF CITY OR TOWN, STREET ADDRESS 217 South Main Street		16. THEMATIC CATEGORY	
7. CITY OR TOWN IF RURAL, VICINITY Fredericktown		17. DATE(S) OR PERIOD 1929	
8. DESCRIPTION OF LOCATION  Main		18. STYLE OR DESIGN Tudor vernacular	
9. COORDINATES UTM LAT LONG		19. ARCHITECT OR ENGINEER	
10. SITE( ) BUILDING(x) STRUCTURE( ) OBJECT( )		20. CONTRACTOR OR BUILDER Miners Lumber Company	
11. ON NATIONAL REGISTER YES( ) NO( )		21. ORIGINAL USE, IF APPARENT residence	
12. IS IT ELIGIBLE YES( ) NO( )		22. PRESENT USE residence	
13. PART OF ESTAB. DISTRICT YES( ) NO(x)		23. OWNERSHIP PUBLIC (x) PRIVATE ( )	
14. DISTRICT POTENTIAL YES(x) NO( )		24. OWNER'S NAME AND ADDRESS IF KNOWN Mr. & Mrs. Wendell Baxter 217 South Main, Fredericktown	
15. NAME OF ESTABLISHED DISTRICT		25. OPEN TO PUBLIC YES( ) NO (x)	
		26. LOCAL CONTACT PERSON OR ORGANIZATION H. & L. C.	
		27. OTHER SURVEY IN WHICH INCLUDED	
42. FURTHER DESCRIPTION OF IMPORTANT FEATURES A glassed in greenhouse was added to the south side of main house and the entire house was brick veneered during the last 5 years.		28. NO. OF STORIES 1	
		29. BASEMENT YES(x) NO ( )	
		30. FOUNDATION MATERIAL poured concrete	
		31. WALL CONSTRUCTION frame	
		32. ROOF TYPE & MATERIAL gable/asphalt shingles	
		33. NO. OF BAYS FRONT SIDE	
		34. WALL TREATMENT brick veneer/stretcher bond	
		35. PLAN SHAPE ell	
		36. CHANGES ADDITION(x) (EXPLAIN IN NO. 42) ALTERED ( ) MOVED ( )	
		37. CONDITION INTERIOR good EXTERIOR good	
		38. PRESERVATION UNDERWAY YES( ) NO(x)	
		39. ENDANGERED BY WHAT YES( ) NO(x)	
		40. VISIBLE FROM PUBLIC ROAD YES(x) NO( )	
		41. DISTANCE FORM AND FRONTAGE ON ROAD	
43. HISTORY AND SIGNIFICANCE This house was built for Mr. & Mrs. Earl Graham who were both active in the operation of the local Miners Lumber Company.		PHOTO MUST BE PROVIDED	
44. DESCRIPTION OF ENVIRONMENT AND OUTBUILDINGS area well kept. No outbuildings.			
45. SOURCES OF INFORMATION Oral interview with Mr. & Mrs. Graham, Personal knowledge of Bascom Revelle. Sanborn Map 1927.		46. PREPARED BY Bascom Revelle	
RETURN THIS FORM WHEN COMPLETED TO: OFFICE OF HISTORIC PRESERVATION IF ADDITIONAL SPACE IS NEEDED, ATTACH SEPARATE SHEET(S) TO THIS FORM		47. ORGANIZATION H. & L. C.	
P.O. BOX 176 JEFFERSON CITY, MISSOURI 65102		48. DATE 9-15-87	
		49. REVISION DATE(S)	



# MISSOURI OFFICE OF HISTORIC PRESERVATION ARCHITECTURAL/HISTORIC INVENTORY SURVEY FORM

K-14

1. NO.		4. PRESENT LOCAL NAME(S) OR DESIGNATION(S) Mary Whitener	
2. COUNTY Madison		5. OTHER NAME(S) Dr. M. B. Barber	
3. LOCATION OF NEGATIVES			
6. SPECIFIC LEGAL LOCATION TOWNSHIP 33N RANGE/E SECTION 8 IF CITY OR TOWN, STREET ADDRESS 219 S. Main Street		16. THEMATIC CATEGORY	
7. CITY OR TOWN IF RURAL, VICINITY Fredericktown		17. DATE(S) OR PERIOD 1917	
8. DESCRIPTION OF LOCATION  Main		18. STYLE OR DESIGN Bungalow	
		19. ARCHITECT OR ENGINEER owner	
		20. CONTRACTOR OR BUILDER Dr. M. B. Barber	
		21. ORIGINAL USE, IF APPARENT residence	
		22. PRESENT USE residence	
		23. OWNERSHIP PUBLIC ( ) PRIVATE (x)	
		24. OWNER'S NAME AND ADDRESS IF KNOWN Mary Whitener 219 S. Main Fredericktown	
9. COORDINATES UTM LAT LONG		25. OPEN TO PUBLIC YES ( ) NO (x)	
10. SITE ( ) BUILDING (x) STRUCTURE ( ) OBJECT ( )		26. LOCAL CONTACT PERSON OR ORGANIZATION H. & L. C.	
11. ON NATIONAL REGISTER YES ( ) NO ( )		27. OTHER SURVEY IN WHICH INCLUDED	
12. IS IT ELIGIBLE YES ( ) NO ( )			
13. PART OF ESTAB. DISTRICT YES ( ) NO (x)		40. VISIBLE FROM PUBLIC ROAD YES (x) NO ( )	
14. DISTRICT POTENTIAL YES (x) NO ( )		41. DISTANCE FORM AND FRONTAGE ON ROAD	
15. NAME OF ESTABLISHED DISTRICT			
42. FURTHER DESCRIPTION OF IMPORTANT FEATURES Wood double hung windows with divided light in upper sash and one light bottom sash. Concrete sills and arched brick lintels over windows. First floor remodeled inside, new sheet rock, cabinets, narrow prefinished casings.		PHOTO MUST BE PROVIDED	
43. HISTORY AND SIGNIFICANCE Dr. M. B. Barber was one of the last country doctors to make house calls day or night. He was killed in a car wreck at the corner of South Main and Marvin. (cont. page)			
44. DESCRIPTION OF ENVIRONMENT AND OUTBUILDINGS Metal covered pole barn double garage building (1985-86)			
45. SOURCES OF INFORMATION Deed Book 56, page 3. Personal knowledge by Bascom Revelle. 1927 Sanborn Map		46. PREPARED BY Bascom Revelle	
		47. ORGANIZATION H & L. C.	
RETURN THIS FORM WHEN COMPLETED TO: OFFICE OF HISTORIC PRESERVATION IF ADDITIONAL SPACE IS NEEDED, ATTACH SEPARATE SHEET(S) TO THIS FORM		48. DATE 3-31-88	
		49. REVISION DATE(S)	
P.O. BOX 176 JEFFERSON CITY, MISSOURI 65102			

42. and base (1970's). Front porch poured concrete. Concrete basement under far storm cellar. Second floor two bedrooms and bath. Dormer in front and rear, gable ends and dormers are stucco. 24" open overhang. Projection supported with 4 x 4 brackets.






# MISSOURI OFFICE OF HISTORIC PRESERVATION

## ARCHITECTURAL/HISTORIC INVENTORY SURVEY FORM

K-13

1. NO.	4. PRESENT LOCAL NAME(S) OR DESIGNATION(S) Gregory Faulkner
2. COUNTY Madison	5. OTHER NAME(S) George L. East (approx. 1924), Frieda Croft (approx. 1960)
3. LOCATION OF NEGATIVES	

6. SPECIFIC LEGAL LOCATION TOWNSHIP 33N RANGE 7E SECTION 8 IF CITY OR TOWN, STREET ADDRESS 221 South Main	16. THEMATIC CATEGORY	28. NO. OF STORIES 1
	17. DATE(S) OR PERIOD 1869	29. BASEMENT YES( ) NO (x)
7. CITY OR TOWN IF RURAL, VICINITY Fredericktown	18. STYLE OR DESIGN side gabled folk	30. FOUNDATION MATERIAL stone
8. DESCRIPTION OF LOCATION  	19. ARCHITECT OR ENGINEER	31. WALL CONSTRUCTION front half of house (cont. page)
	20. CONTRACTOR OR BUILDER	32. ROOF TYPE & MATERIAL gable/asphalt shingles
	21. ORIGINAL USE, IF APPARENT residence	33. NO. OF BAYS wdw SIDE
	22. PRESENT USE residence	34. WALL TREATMENT asbestos shingles
	23. OWNERSHIP PUBLIC ( ) PRIVATE (x)	35. PLAN SHAPE rectangular
	24. OWNER'S NAME AND ADDRESS IF KNOWN Gregory Faulkner 221 S. Main Fredericktown	36. CHANGES ADDITION( ) (EXPLAIN IN ALTERED NO. 42) MOVED (x)
9. COORDINATES UTM LAT LONG	25. OPEN TO PUBLIC YES( ) NO (x)	37. CONDITION INTERIOR good EXTERIOR good
10. SITE( ) BUILDING( ) STRUCTURE( ) OBJECT( )	26. LOCAL CONTACT PERSON OR ORGANIZATION  H. & L. C.	38. PRESERVATION UNDERWAY YES( ) NO (x)
11. ON NATIONAL REGISTER YES( ) NO ( )	27. OTHER SURVEY IN WHICH INCLUDED	39. ENDANGERED BY WHAT YES( ) NO ( )
13. PART OF ESTAB. DISTRICT YES( ) NO (x)		40. VISIBLE FROM PUBLIC ROAD YES( ) NO ( )
14. DISTRICT POTENTIAL YES(x) NO ( )		41. DISTANCE FORM AND FRONTAGE ON ROAD
15. NAME OF ESTABLISHED DISTRICT		

42. FURTHER DESCRIPTION OF IMPORTANT FEATURES Original house had twelve rooms, four fireplaces, four walk-in closete. Mrs. Croft removed second story of front part of house and also rear part and constructed a rectangular one story as it stands today. (cont. page)

43. HISTORY AND SIGNIFICANCE George L. East removed much of rear part of house (1924). The front two story part of house was log (second story removed in 1960). A very large cistern is still in rear yeard. (reported by Toney East, son of George East).

### 44. DESCRIPTION OF ENVIRONMENT AND OUTBUILDINGS

A pump house stands over cistern.

45. SOURCES OF INFORMATION Recorder of Deeds Book N, pages 205-6. Sanborn Map 1927. Oral interviews with James and Kate Hill, Toney East, son of George L. East.

46. PREPARED BY  
Bascom Revelle

47. ORGANIZATION  
H. & L. C.

RETURN THIS FORM WHEN COMPLETED TO: OFFICE OF HISTORIC PRESERVATION  
IF ADDITIONAL SPACE IS NEEDED, ATTACH SEPARATE SHEET(S) TO THIS FORM  
P.O. BOX 176  
JEFFERSON CITY, MISSOURI 65102

48. DATE  
3-28-88

49. REVISION  
DATE(S)

PHOTO MUST  
BE PROVIDED




K-13 Continuation Page

31. log covered with siding. Rear frame.
42. Double hung windows, two glass top and bottom. One original fireplace still stands.



# MISSOURI OFFICE OF HISTORIC PRESERVATION ARCHITECTURAL/HISTORIC INVENTORY SURVEY FORM

K-12

1. NO.		4. PRESENT LOCAL NAME(S) OR DESIGNATION(S) Lillian R. White	
2. COUNTY Madison		5. OTHER NAME(S) H. D. Benedict, Norma Alt (daughter)	
3. LOCATION OF NEGATIVES			
6. SPECIFIC LEGAL LOCATION TOWNSHIP 33N RANGE 7E SECTION 8 IF CITY OR TOWN, STREET ADDRESS 223 S. Main		16. THEMATIC CATEGORY	
7. CITY OR TOWN IF RURAL, VICINITY Fredericktown		17. DATE(S) OR PERIOD 1907	
8. DESCRIPTION OF LOCATION 		18. STYLE OR DESIGN pyramid vernacular	
9. COORDINATES UTM LAT LONG		19. ARCHITECT OR ENGINEER	
10. SITE( ) BUILDING(x) STRUCTURE( ) OBJECT( )		20. CONTRACTOR OR BUILDER H. D. Benedict	
11. ON NATIONAL REGISTER YES( ) NO( )		21. ORIGINAL USE, IF APPARENT residence	
12. IS IT ELIGIBLE YES( ) NO( )		22. PRESENT USE residence	
13. PART OF ESTAB. DISTRICT YES( ) NO(x)		23. OWNERSHIP PUBLIC ( ) PRIVATE (x)	
14. DISTRICT POTENTIAL YES(x) NO( )		24. OWNER'S NAME AND ADDRESS IF KNOWN Lillian R. White 223 S. Main Fredericktown	
15. NAME OF ESTABLISHED DISTRICT		25. OPEN TO PUBLIC YES( ) NO (x)	
		26. LOCAL CONTACT PERSON OR ORGANIZATION H. & L. C.	
		27. OTHER SURVEY IN WHICH INCLUDED	
42. FURTHER DESCRIPTION OF IMPORTANT FEATURES Second floor bedroom addition with flat roof. Overhang boxed with 12" projection. Gables are covered decorative wood shingles. Wood siding has been covered with 12" fiber board lap siding. Double hung windows (cont. page)		28. NO. OF STORIES 1 1/2	
		29. BASEMENT YES(x) NO ( ) partial	
		30. FOUNDATION MATERIAL rock	
		31. WALL CONSTRUCTION wood frame	
		32. ROOF TYPE & MATERIAL hip with intersecting (cont. page)	
		33. NO. OF BAYS FRONT SIDE	
		34. WALL TREATMENT 4" wood lap siding (cont. page)	
		35. PLAN SHAPE square	
		36. CHANGES ADDITION(x) (EXPLAIN IN ALTERED NO. 42) MOVED ( )	
		37. CONDITION INTERIOR fair EXTERIOR fair	
		38. PRESERVATION UNDERWAY YES( ) NO(x)	
		39. ENDANGERED BY WHAT YES( ) NO(x)	
		40. VISIBLE FROM PUBLIC ROAD YES(x) NO( )	
		41. DISTANCE FORM AND FRONTAGE ON ROAD	
43. HISTORY AND SIGNIFICANCE In 1901 H. D. Benedict worked for Southwestern Bell. Also worked for Thomas A. Edison. Mr. Benedict was Mayor of Fredericktown during the time the sidewalk around courthouse and down S. Main Street was poured. The walks were called "graniatoid" because granite ships were used in the concrete.		PHOTO MUST BE PROVIDED	
44. DESCRIPTION OF ENVIRONMENT AND OUTBUILDINGS			
45. SOURCES OF INFORMATION Fredericktown News July 11, 1896. Plat survey by Charles Dewey Craig, license #226. Sanborn Map 1900, 1908, 1914, 1927.		46. PREPARED BY Bascom Revelle	
RETURN THIS FORM WHEN COMPLETED TO: OFFICE OF HISTORIC PRESERVATION IF ADDITIONAL SPACE IS NEEDED, ATTACH SEPARATE SHEET(S) TO THIS FORM		47. ORGANIZATION H. & L. C.	
		48. DATE 3-22-88	
		49. REVISION DATE(S)	

32. gables also flat roof/asphalt shingles

34. covered with 12" wide fiber board.

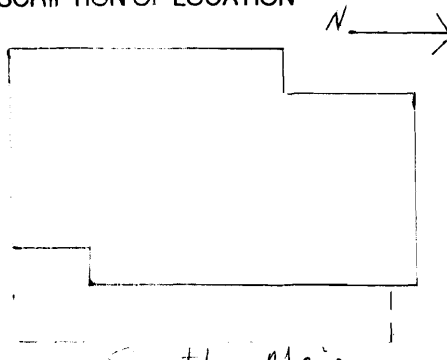

42. one glass top and bottom. Glassed in front porch. House has steam heat.



# MISSOURI OFFICE OF HISTORIC PRESERVATION

## ARCHITECTURAL/HISTORIC INVENTORY SURVEY FORM

J-24

1. NO.		4. PRESENT LOCAL NAME(S) OR DESIGNATION(S) Perry Tripp	
2. COUNTY Madison		5. OTHER NAME(S) Frank Thompson	
3. LOCATION OF NEGATIVES			
6. SPECIFIC LEGAL LOCATION TOWNSHIP 33N RANGE 7E SECTION 17 IF CITY OR TOWN, STREET ADDRESS 300 S. Main		16. THEMATIC CATEGORY	
7. CITY OR TOWN IF RURAL, VICINITY Fredericktown		17. DATE(S) OR PERIOD 1900c	
8. DESCRIPTION OF LOCATION 		18. STYLE OR DESIGN bungalow	
9. COORDINATES LAT LONG		19. ARCHITECT OR ENGINEER	
10. SITE( ) BUILDING(x) STRUCTURE( ) OBJECT( )		20. CONTRACTOR OR BUILDER Annie & Will Thompson	
11. ON NATIONAL REGISTER YES( ) NO( )		21. ORIGINAL USE, IF APPARENT residence	
12. IS IT ELIGIBLE YES( ) NO( )		22. PRESENT USE residence	
13. PART OF ESTAB. DISTRICT YES( ) NO(x)		23. OWNERSHIP PUBLIC ( ) PRIVATE (x)	
14. DISTRICT POTENTIAL YES(x) NO( )		24. OWNER'S NAME AND ADDRESS IF KNOWN Perry Tripp 300 S. Main Fredericktown	
15. NAME OF ESTABLISHED DISTRICT		25. OPEN TO PUBLIC YES( ) NO (x)	
		26. LOCAL CONTACT PERSON OR ORGANIZATION H. & L. C.	
		27. OTHER SURVEY IN WHICH INCLUDED	
42. FURTHER DESCRIPTION OF IMPORTANT FEATURES Rectangular panels above glass window are ornate blue and green stained glass showing a repetitive pattern.  Center chimney. (cont. page)		28. NO. OF STORIES 1 1/2	
		29. BASEMENT YES(x) NO ( )	
		30. FOUNDATION MATERIAL concrete block	
		31. WALL CONSTRUCTION frame	
		32. ROOF TYPE & MATERIAL high gable (cont. page)	
		33. NO. OF BAYS wdw, w FRONT SIDE	
		34. WALL TREATMENT wood lap siding	
		35. PLAN SHAPE rectangle	
		36. CHANGES ADDITION( ) (EXPLAIN IN ALTERED ( ) NO. 42) MOVED ( )	
		37. CONDITION INTERIOR EXTERIOR good	
		38. PRESERVATION UNDERWAY YES( ) NO(x)	
		39. ENDANGERED BY WHAT YES( ) NO(x)	
		40. VISIBLE FROM PUBLIC ROAD YES(x) NO( )	
		41. DISTANCE FORM AND FRONTAGE ON ROAD	
43. HISTORY AND SIGNIFICANCE J. Frank Thompson shot himself here in 1920's. No known reason. He was superintendent at Annapolis mines. The house was built for his mother. The Sanborns do not show this building to be here in 1908, however, personal interviews indicate the house was here prior to or right at 1900.		PHOTO MUST BE PROVIDED	
44. DESCRIPTION OF ENVIRONMENT AND OUTBUILDINGS No outbuildings. Bordering a commercial area.			
45. SOURCES OF INFORMATION Sanborn Map 1914, 1927. Oral interviews with George Knott, Ruth Skaggs, Lillian Lacey and Lucina Kassabaum, 6-1-88.		46. PREPARED BY Beulah DeLand	
RETURN THIS FORM WHEN COMPLETED TO: OFFICE OF HISTORIC PRESERVATION IF ADDITIONAL SPACE IS NEEDED, ATTACH SEPARATE SHEET(S) TO THIS FORM		47. ORGANIZATION H. & L. C.	
		48. DATE 6-5-88	
		49. REVISION DATE(S)	



32.



42. Columns are covered with wood lap siding. The front facing gable is only  $\frac{2}{3}$  as wide as the front porch roof creating an interesting variation of the craftsman bungalow style.



# MISSOURI OFFICE OF HISTORIC PRESERVATION

## ARCHITECTURAL/HISTORIC INVENTORY SURVEY FORM

K-11

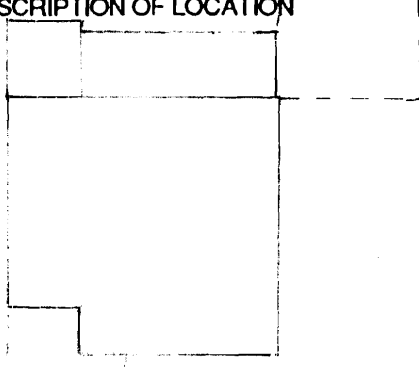
1. NO.		4. PRESENT LOCAL NAME(S) OR DESIGNATION(S) Bob and Betty Faulkner	
2. COUNTY Madison		5. OTHER NAME(S) Mrs. Bert Thompson (1917) Mr. and Mrs. George Ziesiniess (1936)	
3. LOCATION OF NEGATIVES			
6. SPECIFIC LEGAL LOCATION TOWNSHIP 33N RANGE 7E SECTION 8 IF CITY OR TOWN, STREET ADDRESS 301 South Main Street		16. THEMATIC CATEGORY	
7. CITY OR TOWN IF RURAL, VICINITY Fredericktown		17. DATE(S) OR PERIOD 1917	
8. DESCRIPTION OF LOCATION 		18. STYLE OR DESIGN Brick bungalow	
9. COORDINATES LAT LONG		19. ARCHITECT OR ENGINEER	
10. SITE( ) BUILDING( ) STRUCTURE( ) OBJECT( )		20. CONTRACTOR OR BUILDER Bert Thompson	
11. ON NATIONAL REGISTER YES( ) NO( )		21. ORIGINAL USE, IF APPARENT residence	
12. IS IT ELIGIBLE YES( ) NO( )		22. PRESENT USE residence	
13. PART OF ESTAB. DISTRICT YES( ) NO( )		23. OWNERSHIP PUBLIC ( ) PRIVATE (x)	
14. DISTRICT POTENTIAL YES(x) NO( )		24. OWNER'S NAME AND ADDRESS IF KNOWN Bob & Betty Faulkner 301 S. Main Fredericktown	
15. NAME OF ESTABLISHED DISTRICT		25. OPEN TO PUBLIC YES( ) NO(x)	
		26. LOCAL CONTACT PERSON OR ORGANIZATION H. & L. C.	
		27. OTHER SURVEY IN WHICH INCLUDED	
		28. NO. OF STORIES 1	
		29. BASEMENT YES( ) NO(x)	
		30. FOUNDATION MATERIAL poured concrete	
		31. WALL CONSTRUCTION masonry brick & tile	
		32. ROOF TYPE & MATERIAL gable/asphalt shingles	
		33. NO. OF BAYS dw, w FRONT SIDE	
		34. WALL TREATMENT stretcher bond	
		35. PLAN SHAPE rectangular	
		36. CHANGES ADDITION(x) (EXPLAIN IN ALTERED NO. 42) MOVED ( )	
		37. CONDITION INTERIOR good EXTERIOR good	
		38. PRESERVATION UNDERWAY YES( ) NO(x)	
		39. ENDANGERED BY WHAT YES( ) NO(x)	
		40. VISIBLE FROM PUBLIC ROAD YES(x) NO( )	
		41. DISTANCE FORM AND FRONTAGE ON ROAD	
42. FURTHER DESCRIPTION OF IMPORTANT FEATURES Overhang 18" open - exposed rafters. Windows are wood double hung, one light top and bottom. Concrete window sills with arched brick lintels. Foundation poured (cont. page)			
43. HISTORY AND SIGNIFICANCE H. D. Benedict sold property to B. F. Thompson in 1917 whose son, William H. Thompson built this house for his mother. William Thompson along with his brother A. E. Thompson owned and operated a general mercantile and dry goods store located on corner of E. Main and S. Mine La Motte where First Exchange Bank is now.			
44. DESCRIPTION OF ENVIRONMENT AND OUTBUILDINGS Double carport and drive was constructed as indicated on map.			
45. SOURCES OF INFORMATION Recorder of Deed Book 42, page 148. Sanborn Map 1927. Oral interview with Ruth Skaggs		46. PREPARED BY Bascom Revelle	
RETURN THIS FORM WHEN COMPLETED TO: OFFICE OF HISTORIC PRESERVATION IF ADDITIONAL SPACE IS NEEDED, ATTACH SEPARATE SHEET(S) TO THIS FORM		47. ORGANIZATION H. & L. C.	
		48. DATE 3-28-88	
		49. REVISION DATE(S)	

PHOTO MUST  
BE PROVIDED

K-11 Continuation Page


42. concrete. Walls are red brick with clay building tile and inside plastered. Brick gables. "L" shaped porch with concrete floor.



# MISSOURI OFFICE OF HISTORIC PRESERVATION

## ARCHITECTURAL/HISTORIC INVENTORY SURVEY FORM

J-23

1. NO.		4. PRESENT LOCAL NAME(S) OR DESIGNATION(S) R. Garrison	
2. COUNTY Madison		5. OTHER NAME(S) Beggs House - Alan DeGuire	
3. LOCATION OF NEGATIVES			
6. SPECIFIC LEGAL LOCATION TOWNSHIP <u>33N</u> RANGE <u>7E</u> SECTION <u>17</u> IF CITY OR TOWN, STREET ADDRESS 302 S. Main		16. THEMATIC CATEGORY	
7. CITY OR TOWN IF RURAL, VICINITY Fredericktown		17. DATE(S) OR PERIOD 1925c	
8. DESCRIPTION OF LOCATION 		18. STYLE OR DESIGN modified Queen Anne	
9. COORDINATES LAT LONG		19. ARCHITECT OR ENGINEER	
10. SITE( ) BUILDING( ) STRUCTURE( ) OBJECT( )		20. CONTRACTOR OR BUILDER Mr. Beggs	
11. ON NATIONAL REGISTER YES( ) NO( )		21. ORIGINAL USE, IF APPARENT residence	
12. IS IT ELIGIBLE YES( ) NO( )		22. PRESENT USE residence	
13. PART OF ESTAB. DISTRICT YES( ) NO( )		23. OWNERSHIP PUBLIC ( ) PRIVATE (x)	
14. DISTRICT POTENTIAL YES( ) NO( )		24. OWNER'S NAME AND ADDRESS IF KNOWN R. Garrison 302 S. Main Fredericktown	
15. NAME OF ESTABLISHED DISTRICT		25. OPEN TO PUBLIC YES( ) NO (x)	
		26. LOCAL CONTACT PERSON OR ORGANIZATION H. & L. C.	
		27. OTHER SURVEY IN WHICH INCLUDED	
42. FURTHER DESCRIPTION OF IMPORTANT FEATURES This house has been altered a good deal. Porches added. Alterations to original front porch and on the back of the building also.		28. NO. OF STORIES 2	
		29. BASEMENT YES(x) NO ( )	
		30. FOUNDATION MATERIAL rock/concrete	
		31. WALL CONSTRUCTION frame	
		32. ROOF TYPE & MATERIAL gable/asphalt shingles	
		33. NO. OF BAYS wdw, w FRONT SIDE	
		34. WALL TREATMENT asbestos shingles	
		35. PLAN SHAPE irregular	
		36. CHANGES (EXPLAIN IN NO. 42) ADDITION( ) ALTERED (x) MOVED ( )	
		37. CONDITION INTERIOR EXTERIOR fair	
		38. PRESERVATION UNDERWAY YES( ) NO(x)	
		39. ENDANGERED BY WHAT YES( ) NO(x)	
		40. VISIBLE FROM PUBLIC ROAD YES(x) NO( )	
		41. DISTANCE FORM AND FRONTAGE ON ROAD	
43. HISTORY AND SIGNIFICANCE Alan DeGuire lived here for a short time. The McMorris's lived here in the late 1930's - he was an official at Brown Shoe Company here in town. Dr. Whitacre, dentist, lived here in the late 1940's. The Nelson's lived here also. They had a furniture store on West Main. In 1956-57 Roger and Rosemary Kelley lived (cont. page)		PHOTO MUST BE PROVIDED	
44. DESCRIPTION OF ENVIRONMENT AND OUTBUILDINGS No outbuildings.			
45. SOURCES OF INFORMATION Sanborn Map 1927. Oral interviews with Roger Kelley, Ruth Skaggs, Lillian Lacey and Lucina Kassabaum, 6-6-88.		46. PREPARED BY Beulah DeLand	
RETURN THIS FORM WHEN COMPLETED TO: OFFICE OF HISTORIC PRESERVATION IF ADDITIONAL SPACE IS NEEDED, ATTACH SEPARATE SHEET(S) TO THIS FORM		47. ORGANIZATION H. & L. C.	
P.O. BOX 176 JEFFERSON CITY, MISSOURI 65102		48. DATE 6-8-88	
		49. REVISION DATE(S)	




43. downstairs. There were apartments upstairs. Oral interviews indicate a tank in the upstairs which was used for the house's hot water supply. Although it no longer is there it was there when house was built.



# MISSOURI OFFICE OF HISTORIC PRESERVATION ARCHITECTURAL/HISTORIC INVENTORY SURVEY FORM

J-22

1. NO.		4. PRESENT LOCAL NAME(S) OR DESIGNATION(S) V. Bridges	
2. COUNTY Madison		5. OTHER NAME(S) Floyd and Florence Gruver	
3. LOCATION OF NEGATIVES			

6. SPECIFIC LEGAL LOCATION TOWNSHIP <u>33N</u> RANGE <u>7E</u> SECTION <u>17</u> IF CITY OR TOWN, STREET ADDRESS <u>304 S. Main</u>	16. THEMATIC CATEGORY  17. DATE(S) OR PERIOD <u>1910c</u>	28. NO. OF STORIES <u>1 1/2</u> 29. BASEMENT YES( <input checked="" type="checkbox"/> ) NO( <input type="checkbox"/> ) 30. FOUNDATION MATERIAL <u>concrete</u>
7. CITY OR TOWN IF RURAL, VICINITY <u>Fredericktown</u>	18. STYLE OR DESIGN <u>Bungalow</u>	31. WALL CONSTRUCTION <u>frame</u>
8. DESCRIPTION OF LOCATION  <div style="text-align: center;">  </div>	19. ARCHITECT OR ENGINEER  20. CONTRACTOR OR BUILDER <u>Frank DeGuire</u>	32. ROOF TYPE & MATERIAL <u>low gable/asphalt shingles</u>
	21. ORIGINAL USE, IF APPARENT <u>residence</u>	33. NO. OF BAYS <u>www, www</u> FRONT SIDE <u>dormer</u>
	22. PRESENT USE <u>residence</u>	34. WALL TREATMENT <u>asbestos shingles</u>
	23. OWNERSHIP PUBLIC ( <input type="checkbox"/> ) PRIVATE ( <input checked="" type="checkbox"/> )	35. PLAN SHAPE <u>rectangle</u>
	24. OWNER'S NAME AND ADDRESS IF KNOWN V. Bridges <u>304 S. Main</u> <u>Fredericktown</u>	36. CHANGES ADDITION( <input type="checkbox"/> ) (EXPLAIN IN ALTERED NO. 42) MOVED ( <input type="checkbox"/> )
9. COORDINATES LAT LONG UTM	25. OPEN TO PUBLIC YES( <input type="checkbox"/> ) NO ( <input checked="" type="checkbox"/> )	37. CONDITION INTERIOR EXTERIOR <u>good</u>
10. SITE( <input type="checkbox"/> ) BUILDING( <input checked="" type="checkbox"/> ) STRUCTURE( <input type="checkbox"/> ) OBJECT( <input type="checkbox"/> )	26. LOCAL CONTACT PERSON OR ORGANIZATION  <u>H. &amp; L. C.</u>	38. PRESERVATION UNDERWAY YES( <input type="checkbox"/> ) NO( <input checked="" type="checkbox"/> )
11. ON NATIONAL REGISTER YES( <input type="checkbox"/> ) NO( <input type="checkbox"/> )	12. IS IT ELIGIBLE YES( <input type="checkbox"/> ) NO( <input type="checkbox"/> )	39. ENDANGERED BY WHAT YES( <input type="checkbox"/> ) NO( <input checked="" type="checkbox"/> )
13. PART OF ESTAB. DISTRICT YES( <input type="checkbox"/> ) NO( <input checked="" type="checkbox"/> )	14. DISTRICT POTENTIAL YES( <input checked="" type="checkbox"/> ) NO( <input type="checkbox"/> )	40. VISIBLE FROM PUBLIC ROAD YES( <input checked="" type="checkbox"/> ) NO( <input type="checkbox"/> )
15. NAME OF ESTABLISHED DISTRICT	27. OTHER SURVEY IN WHICH INCLUDED	41. DISTANCE FORM AND FRONTAGE ON ROAD

42. FURTHER DESCRIPTION OF IMPORTANT FEATURES 12 pane windows in gable dormer. Open eaves on side of house with wood brackets under eaves. (see cont. page) Raised front porch with craftsman (cont. page)

~~PHOTO MUST BE PROVIDED~~


43. HISTORY AND SIGNIFICANCE "Shorty" Gruver was an engineer and moved here from Annapolis. They lived in the house from late 1910's until 1950's. He was superintendent of mines in Annapolis, Missouri. He bought the paper route from Everett Osborne and ran it for years.

44. DESCRIPTION OF ENVIRONMENT AND OUTBUILDINGS  
No outbuildings.

45. SOURCES OF INFORMATION <u>Oral interviews with George Knott, Ruth Skaggs, Lillian Lacey, Lucina Kassabaum. 6-1-88.</u>	46. PREPARED BY <u>Paula Shetley</u>
	47. ORGANIZATION <u>H. &amp; L. C.</u>
RETURN THIS FORM WHEN COMPLETED TO: OFFICE OF HISTORIC PRESERVATION IF ADDITIONAL SPACE IS NEEDED, ATTACH SEPARATE SHEET(S) TO THIS FORM	48. DATE <u>6-7-88</u>
P.O. BOX 176 JEFFERSON CITY, MISSOURI 65102	49. REVISION DATE(S)

J-22 Continuation Page

42.



columns. Wood railing surrounds porch.

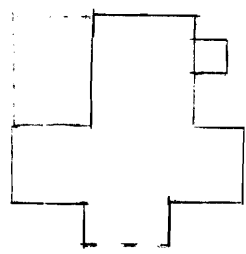


304

EASTMAN  
CITY  
COLLECTOR

# MISSOURI OFFICE OF HISTORIC PRESERVATION

## ARCHITECTURAL/HISTORIC INVENTORY SURVEY FORM

1. NO.		4. PRESENT LOCAL NAME(S) OR DESIGNATION(S) Vivian Edward's House	
2. COUNTY Madison		5. OTHER NAME(S) Roma Watts House, Lloyd and Fern Dennis House	
3. LOCATION OF NEGATIVES			
6. SPECIFIC LEGAL LOCATION TOWNSHIP 33 RANGE 7E SECTION 8 IF CITY OR TOWN, STREET ADDRESS 305 South Main Street		16. THEMATIC CATEGORY	
7. CITY OR TOWN IF RURAL, VICINITY Fredericktown		17. DATE(S) OR PERIOD 1900c	
8. DESCRIPTION OF LOCATION 		18. STYLE OR DESIGN I House (Original)	
		19. ARCHITECT OR ENGINEER	
		20. CONTRACTOR OR BUILDER	
		21. ORIGINAL USE, IF APPARENT Residence	
		22. PRESENT USE Residence	
		23. OWNERSHIP PUBLIC PRIVATE (X)	
		24. OWNER'S NAME AND ADDRESS IF KNOWN Vivian Edwards Carolyn Pile 305 South Main	
		25. OPEN TO PUBLIC YES ( ) NO (X)	
		26. LOCAL CONTACT PERSON OR ORGANIZATION H. and L. Comm.	
		27. OTHER SURVEY IN WHICH INCLUDED	
9. COORDINATES LAT LONG		28. NO. OF STORIES Front-2 Rear-1	
10. SITE ( ) BUILDING(X)		29. BASEMENT YES ( ) NO (X)	
11. ON NATIONAL REGISTER YES ( ) NO ( )		30. FOUNDATION MATERIAL Stone	
12. IS IT ELIGIBLE YES ( ) NO ( )		31. WALL CONSTRUCTION Log-front Frame-rear	
13. PART OF ESTAB. DISTRICT YES ( ) NO (X)		32. ROOF TYPE & MATERIAL Gable Asphalt Shing.	
14. DISTRICT POTENTIAL YES (X) NO ( )		33. NO. OF BAYS FRONT SIDE WDDWW, WWWWW	
15. NAME OF ESTABLISHED DISTRICT		34. WALL TREATMENT Wood lap siding 6"	
		35. PLAN SHAPE T	
		36. CHANGES (EXPLAIN IN NO. 42) ADDITION (X) ALTERED ( ) MOVED ( )	
		37. CONDITION INTERIOR fair-poor EXTERIOR poor	
		38. PRESERVATION UNDERWAY YES ( ) NO (X)	
		39. ENDANGERED BY WHAT YES (X) NO ( ) recent fire-upstairs	
		40. VISIBLE FROM PUBLIC ROAD YES (X) NO ( )	
		41. DISTANCE FORM AND FRONTAGE ON ROAD	

42. FURTHER DESCRIPTION OF IMPORTANT FEATURES The front 2-story part of this house was built of hand-hewn logs. This house had one room up and one room down on each side of a hall and stairway to second floor.

(see continuation page)

PHOTO MUST

BE PROVIDED

43. HISTORY AND SIGNIFICANCE Mrs. Fern Dennis reports that her mother and father (Mr. and Mrs. Ed Polete) lived on the second floor of this house and her brother was born there in 1904. According to records at the Court House A. Riggs, Jr., Et al owned the property at this time and was probably the builder. In 1957 Mr. and Mrs. Lloyd Dennis bought this property and

(see continuation page)

44. DESCRIPTION OF ENVIRONMENT AND OUTBUILDINGS

Well kept neighborhood.

45. SOURCES OF INFORMATION personal interview with Mrs. Fern Dennis. Abstract. Sanbourn Maps 1900, 1908, 1914, 1927.

46. PREPARED BY  
Bascom Revelle

47. ORGANIZATION  
H. and L. Comm.

RETURN THIS FORM WHEN COMPLETED TO: OFFICE OF HISTORIC PRESERVATION  
IF ADDITIONAL SPACE IS NEEDED, ATTACH  
SEPARATE SHEET(S) TO THIS FORM

P.O. BOX 176  
JEFFERSON CITY, MISSOURI 65102

48. DATE  
9-21-87

49. REVISION  
DATE(S)



305 South Main  
Continuation Page

42. The rear addition (one story) was built by Mrs. Sarah Stewart who obtained the property in 1911 and covered the second story logs with wood siding when the one-story addition was covered.
43. Mrs. Polete (Fern's mother) came to live with her daughter in the same house that she started housekeeping in 1903 to 1906.




# MISSOURI OFFICE OF HISTORIC PRESERVATION

## ARCHITECTURAL/HISTORIC INVENTORY SURVEY FORM

J-21

1. NO.		4. PRESENT LOCAL NAME(S) OR DESIGNATION(S) Barbara Motsinger	
2. COUNTY Madison		5. OTHER NAME(S)	
3. LOCATION OF NEGATIVES			

6. SPECIFIC LEGAL LOCATION TOWNSHIP 33N RANGE 7E SECTION 17 IF CITY OR TOWN, STREET ADDRESS  306 S. Main Street	16. THEMATIC CATEGORY	28. NO. OF STORIES 1½
	17. DATE(S) OR PERIOD 1920c	29. BASEMENT YES <sup>x</sup> NO { }
	18. STYLE OR DESIGN craftsman	30. FOUNDATION MATERIAL block
	19. ARCHITECT OR ENGINEER	31. WALL CONSTRUCTION frame
7. CITY OR TOWN IF RURAL, VICINITY Fredericktown	20. CONTRACTOR OR BUILDER	32. ROOF TYPE & MATERIAL gable/metal shingles
	21. ORIGINAL USE, IF APPARENT residence	33. NO. OF BAYS cont. page FRONT SIDE
	22. PRESENT USE residence	34. WALL TREATMENT fiber board siding
	23. OWNERSHIP PUBLIC { } PRIVATE {x}	35. PLAN SHAPE rectangle
8. DESCRIPTION OF LOCATION 	24. OWNER'S NAME AND ADDRESS IF KNOWN Barbara Motsinger 306 S. Main Fredericktown	36. CHANGES ADDITION <sup>(x)</sup> (EXPLAIN IN ALTERED { } NO. 42) MOVED { }
	25. OPEN TO PUBLIC YES ( ) NO {x}	37. CONDITION INTERIOR EXTERIOR good
	26. LOCAL CONTACT PERSON OR ORGANIZATION  H. & L. C.	38. PRESERVATION UNDERWAY YES ( ) NO {x}
	27. OTHER SURVEY IN WHICH INCLUDED	39. ENDANGERED BY WHAT YES ( ) NO {x}
9. COORDINATES LAT LONG	UTM	40. VISIBLE FROM PUBLIC ROAD YES <sup>x</sup> NO ( )
10. SITE ( ) BUILDING {x}	STRUCTURE ( ) OBJECT { }	41. DISTANCE FORM AND FRONTAGE ON ROAD
11. ON NATIONAL REGISTER YES ( ) NO ( )	12. IS IT ELIGIBLE YES ( ) NO ( )	
13. PART OF ESTAB. DISTRICT YES ( ) NO {x}	14. DISTRICT POTENTIAL YES {x} NO ( )	
15. NAME OF ESTABLISHED DISTRICT		
42. FURTHER DESCRIPTION OF IMPORTANT FEATURES Very small dormer on the left side. Dormer windows are leaded glass. 2 end chimneys. House has been added on (2 rooms in back). This was done (cont. page)		PHOTO MUST BE PROVIDED
43. HISTORY AND SIGNIFICANCE Although the house is approximately 60 years old and a succession of people have lived in it, nothing of historical significance has become apparent at this time.		
44. DESCRIPTION OF ENVIRONMENT AND OUTBUILDINGS No outbuildings.		
45. SOURCES OF INFORMATION Oral interviews with Barbara Motsinger and George Knott, 6-7-88. Ruth Skaggs, Lillian Lacey, Lucina Kassabaum, 6-8-88.		46. PREPARED BY Beulah DeLand
RETURN THIS FORM WHEN COMPLETED TO: OFFICE OF HISTORIC PRESERVATION IF ADDITIONAL SPACE IS NEEDED, ATTACH SEPARATE SHEET(S) TO THIS FORM		47. ORGANIZATION H. & L. C.
P.O. BOX 176 JEFFERSON CITY, MISSOURI 65102		48. DATE 6-17-88
		49. REVISION DATE(S)

J-21 Continuation Page

33.     wwwwwwdwww,ww www


42.    when Fred Hill lived here.



# MISSOURI OFFICE OF HISTORIC PRESERVATION

## ARCHITECTURAL/HISTORIC INVENTORY SURVEY FORM

K-9

1. NO.		4. PRESENT LOCAL NAME(S) OR DESIGNATION(S)	
2. COUNTY <u>Madison</u>		<u>Jessie Myers</u>	
3. LOCATION OF NEGATIVES		5. OTHER NAME(S)	
		<u>Dr. Greenwood, Morris Greenwood (former postmaster)</u>	
6. SPECIFIC LEGAL LOCATION TOWNSHIP <u>33N</u> RANGE <u>7E</u> SECTION <u>8</u> IF CITY OR TOWN, STREET ADDRESS <u>309 S. Main Street</u>		16. THEMATIC CATEGORY	
7. CITY OR TOWN IF RURAL, VICINITY <u>Fredericktown</u>		17. DATE(S) OR PERIOD <u>1957 (new house)</u>	
8. DESCRIPTION OF LOCATION   <u>South Main</u>		18. STYLE OR DESIGN <u>modern brick</u>	
9. COORDINATES UTM LAT LONG		19. ARCHITECT OR ENGINEER	
10. SITE( ) BUILDING( ) STRUCTURE( ) OBJECT( )		20. CONTRACTOR OR BUILDER <u>Gifford Lumber Co.</u>	
11. ON NATIONAL REGISTER YES( ) NO( )		21. ORIGINAL USE, IF APPARENT <u>residence</u>	
12. IS IT ELIGIBLE YES( ) NO( )		22. PRESENT USE <u>residence</u>	
13. PART OF ESTAB. DISTRICT YES( ) NO( )		23. OWNERSHIP PUBLIC ( ) PRIVATE (x)	
14. DISTRICT POTENTIAL YES( ) NO( )		24. OWNER'S NAME AND ADDRESS IF KNOWN <u>Jessie Myers</u> <u>309 S. Main</u> <u>Fredericktown</u>	
15. NAME OF ESTABLISHED DISTRICT		25. OPEN TO PUBLIC YES( ) NO (x)	
		26. LOCAL CONTACT PERSON OR ORGANIZATION <u>H. &amp; L. C.</u>	
		27. OTHER SURVEY IN WHICH INCLUDED	
42. FURTHER DESCRIPTION OF IMPORTANT FEATURES <u>24" roof overhang with flat return enclosed. Aluminum double hung windows, 2 light.</u>		28. NO. OF STORIES <u>1</u>	
		29. BASEMENT YES( ) NO (x)	
		30. FOUNDATION MATERIAL <u>poured concrete</u>	
		31. WALL CONSTRUCTION <u>frame</u>	
		32. ROOF TYPE & MATERIAL <u>hip/asphalt shingles</u>	
		33. NO. OF BAYS wwdww FRONT SIDE	
		34. WALL TREATMENT <u>brick veneer</u>	
		35. PLAN SHAPE <u>rectangular</u>	
		36. CHANGES ADDITION( ) (EXPLAIN IN ALTERED NO.42) MOVED ( )	
		37. CONDITION INTERIOR <u>good</u> EXTERIOR <u>good</u>	
		38. PRESERVATION UNDERWAY YES( ) NO(x)	
		39. ENDANGERED BY WHAT YES( ) NO(x)	
		40. VISIBLE FROM PUBLIC ROAD YES(x) NO( )	
		41. DISTANCE FORM AND FRONTAGE ON ROAD	
43. HISTORY AND SIGNIFICANCE <u>Dr. George H. Greenwood bought this property from Josie Chilton et al in 1901. We assume the house was built soon thereafter. In 1957 this house was moved east on same lot near Toler Creek and a new house was constructed as it stands today.</u>		PHOTO MUST BE PROVIDED	
44. DESCRIPTION OF ENVIRONMENT AND OUTBUILDINGS <u>Attached carport at rear of house.</u>			
45. SOURCES OF INFORMATION <u>Earl Bollinger (postmaster who succeeded Morris Greenwood). Sanborn Map 1927. Recorder of Deed Book 26, page 392.</u>		46. PREPARED BY <u>Bascom Revelle</u>	
RETURN THIS FORM WHEN COMPLETED TO: OFFICE OF HISTORIC PRESERVATION IF ADDITIONAL SPACE IS NEEDED, ATTACH SEPARATE SHEET(S) TO THIS FORM		47. ORGANIZATION <u>H. &amp; L. C.</u>	
P.O. BOX 176 JEFFERSON CITY, MISSOURI 65102		48. DATE <u>4-20-88</u>	
		49. REVISION DATE(S)	

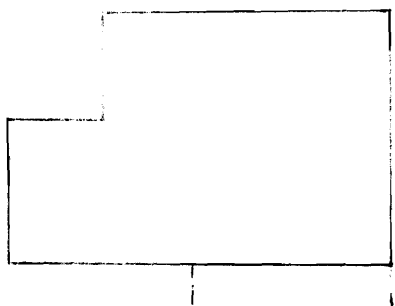




# MISSOURI OFFICE OF HISTORIC PRESERVATION

## ARCHITECTURAL/HISTORIC INVENTORY SURVEY FORM

J-20

1. NO.		4. PRESENT LOCAL NAME(S) OR DESIGNATION(S) Ernie and Robin Yount	
2. COUNTY <u>Madison</u>		5. OTHER NAME(S)	
3. LOCATION OF NEGATIVES			
6. SPECIFIC LEGAL LOCATION TOWNSHIP <u>33</u> RANGE <u>7E</u> SECTION <u>8</u> IF CITY OR TOWN, STREET ADDRESS <u>310 S. Main</u>		16. THEMATIC CATEGORY	
7. CITY OR TOWN IF RURAL, VICINITY <u>Fredericktown</u>		17. DATE(S) OR PERIOD <u>1927</u>	
8. DESCRIPTION OF LOCATION 		18. STYLE OR DESIGN <u>Bungalow</u>	
9. COORDINATES LAT <u>South</u> LONG <u>MAIN</u> UTM		19. ARCHITECT OR ENGINEER	
10. SITE( ) BUILDING(x) STRUCTURE( ) OBJECT( )		20. CONTRACTOR OR BUILDER <u>Dr. McDavid</u>	
11. ON NATIONAL REGISTER YES( ) NO( )		21. ORIGINAL USE, IF APPARENT <u>residence</u>	
12. IS IT ELIGIBLE YES( ) NO( )		22. PRESENT USE <u>residence</u>	
13. PART OF ESTAB. DISTRICT YES( ) NO(x)		23. OWNERSHIP PUBLIC ( ) PRIVATE (x)	
14. DISTRICT POTENTIAL YES(x) NO( )		24. OWNER'S NAME AND ADDRESS IF KNOWN <u>Robin &amp; Ernie Yount</u> <u>310 S. Main, Fredericktown</u>	
15. NAME OF ESTABLISHED DISTRICT		25. OPEN TO PUBLIC YES( ) NO (x)	
		26. LOCAL CONTACT PERSON OR ORGANIZATION <u>H. &amp; L. C.</u>	
		27. OTHER SURVEY IN WHICH INCLUDED	
42. FURTHER DESCRIPTION OF IMPORTANT FEATURES <u>Central dormer with 3 6/1 windows. Framed craftsman porch. Porch foundation walls have 2 eyebrow open vents. Addition on (cont. page)</u>		28. NO. OF STORIES <u>1 1/2</u>	
43. HISTORY AND SIGNIFICANCE <u>Dr. McDavid was a local dentist and his office was above the Sonderman store. Mrs. McDavid taught Home Economics at the high school. When the McDavid's died a large part of their estate was donated to Washington University in St. Louis. Don and Sue Elrod lived (cont. page)</u>		29. BASEMENT YES(x) NO ( )	
44. DESCRIPTION OF ENVIRONMENT AND OUTBUILDINGS <u>Small shed behind house.</u>		30. FOUNDATION MATERIAL <u>cement</u>	
		31. WALL CONSTRUCTION <u>redwood</u>	
		32. ROOF TYPE & MATERIAL <u>gable/asphalt shingles</u>	
		33. NO. OF BAYS cont. page FRONT SIDE	
		34. WALL TREATMENT <u>redwood siding</u>	
		35. PLAN SHAPE <u>irregular</u>	
		36. CHANGES ADDITION(x) (EXPLAIN IN ALTERED NO.42) MOVED ( )	
		37. CONDITION INTERIOR EXTERIOR <u>good</u>	
		38. PRESERVATION UNDERWAY YES( ) NO(x)	
		39. ENDANGERED BY WHAT YES( ) NO(x)	
		40. VISIBLE FROM PUBLIC ROAD YES(x) NO( )	
		41. DISTANCE FORM AND FRONTAGE ON ROAD	
45. SOURCES OF INFORMATION <u>Robin Yount, Ruth Skaggs, Lillian Lacey, Lucina Kassabaum, George Knott 6-1-88. Sanborn Map 1927. Assessors office. Article in Democrat-News 1977-1978.</u>		46. PREPARED BY <u>Beulah DeLand</u>	
RETURN THIS FORM WHEN COMPLETED TO: OFFICE OF HISTORIC PRESERVATION IF ADDITIONAL SPACE IS NEEDED, ATTACH SEPARATE SHEET(S) TO THIS FORM		47. ORGANIZATION <u>H. &amp; L. C.</u>	
		48. DATE <u>6-2-88</u>	
		49. REVISION DATE(S)	

310 S. Main  
J-20 Continuation Page

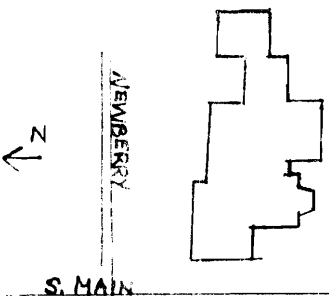
- 33. wwwwwwdwww (www dormer)
- 42. west side. Water tower visible in background.
- 43. in house before the Younts. No children lived in the house  
all these years until the Younts moved in.



# MISSOURI OFFICE OF HISTORIC PRESERVATION

## ARCHITECTURAL/HISTORIC INVENTORY SURVEY FORM

N-1

1. NO. <input checked="" type="checkbox"/>		4. PRESENT LOCAL NAME(S) OR DESIGNATION(S) DeLand House	
2. COUNTY Madison		5. OTHER NAME(S) "Old Chilton House" or the house "the DeGuire's lived in."	
3. LOCATION OF FEATURES X			
6. SPECIFIC LEGAL LOCATION TOWNSHIP 33N RANGE 7E SECTION 17		16. THEMATIC CATEGORY 1855 c	
7. CITY OR TOWN STREET ADDRESS 401		17. DATE(S) OR PERIOD 1855 c	
8. CITY OR TOWN (RURAL, VICINITY) Fredericktown, Missouri		18. STYLE OR DESIGN 2 Story Brick	
9. DESCRIPTION OF LOCATION 		19. ARCHITECT OR ENGINEER	
10. COORDINATES UTM LAT <input checked="" type="checkbox"/> LONG <input checked="" type="checkbox"/>		20. CONTRACTOR OR BUILDER	
11. ON NATIONAL REGISTER? YES ( ) NO (X)		21. ORIGINAL USE, IF APPARENT Residence	
12. IS IT ELIGIBLE? YES ( ) NO (X)		22. PRESENT USE Residence	
13. PART OF ESTABLISHED HIST. DISTRICT? YES ( ) NO (X)		23. OWNERSHIP Deland PUBLIC ( ) PRIVATE (X)	
14. DISTRICT POTENTIAL? YES (X) NO ( )		24. OWNER'S NAME AND ADDRESS IF KNOWN Mr. & Mrs. Robert DeLand 401 South Main Street	
15. NAME OF ESTABLISHED DISTRICT		25. OPEN TO PUBLIC? YES ( ) NO (X)	
42. FURTHER DESCRIPTION OF IMPORTANT FEATURES See Continuation Page		26. LOCAL CONTACT PERSON OR ORGANIZATION Heritage & Landmarks Commission	
43. HISTORY AND SIGNIFICANCE See Continuation Page		27. OTHER SURVEYS IN WHICH INCLUDED	
		28. NO. OF STORIES 2	
		29. BASEMENT? YES (X) NO ( )	
		30. FOUNDATION MATERIAL Fieldstone	
		31. WALL CONSTRUCTION Brick	
		32. ROOF TYPE AND MATERIAL Cross Gable Shingle (Cont. p.)	
		33. NO. OF BAYS Continuation Page FRONT SIDE	
		34. WALL TREATMENT See Cont. Page 1	
		35. PLAN SHAPE Irregular	
		36. CHANGES (EXPLAIN IN NO. 42) ADDITION (X) ALTERED ( ) MOVED ( )	
		37. CONDITION INTERIOR Good EXTERIOR Excellent	
		38. PRESERVATION UNDERWAY? YES (X) NO ( )	
		39. ENDANGERED? BY WHAT? YES ( ) NO (X)	
		40. VISIBLE FROM PUBLIC ROAD? YES (X) NO ( )	
		41. DISTANCE FROM AND FRONTAGE ON ROAD	
		PHOTO MUST BE PROVIDED	

43. HISTORY AND SIGNIFICANCE

See Continuation Page

44. DESCRIPTION OF ENVIRONMENT AND OUTBUILDINGS

See Continuation Page

45. SOURCES OF INFORMATION

07-4.0-0-17-01-013-03

46. PREPARED BY  
Beulah DeLand

47. ORGANIZATION  
Heritage & Landmarks Commission

48. DATE  
9/28/87

49. REVISION DATE(S)

TURN THIS FORM WITH COMPLETED TO: OFFICE OF HISTORIC PRESERVATION  
P.O. BOX 178  
JEFFERSON CITY, MISSOURI 65102

W-1

CONTINUATION PAGE #1

- #32 - When the roof was reroofed and resingled in 1983, workman stated they thought the original roof was slate.
- #33 - w.w.w.d.w; w.w.w.d.w
- #34 - The brick is of common bond type, but some look newer, as on the addition and is of the stretcher bond type. Indications are that part of the brick are handmade.
- #42 -
1. Many of the windows are of homemade glass
  2. Dining room floor is of parquet design with various woods of oak, cherry and walnut.
  3. "Chair Rail" in dining room is also in the same combination of woods.
  4. Baseboards in the living room and front hall are 12" wide.
  5. Inside walls are about 14" thick and are of brick.
  6. Unusual hardware on all doors and windows. The door knobs are either black or white with old style locks or rimlocks, and the window locks are cast iron and brass.
  7. Built in "ice box" and a "sloping" room in back part of house. That is, the floor slants or slopes. It was built that way!
  8. Floor between upstairs and downstairs is 12" thick.
- #43 - Oral history labels the house as "one of the oldest in town", but documentation does not prove this. This home was owned by the Chilton family - they possibly made additions on to the original structure. They owned a lumber yard, in North Town in the early 1900's. It is indicated that this structure is possibly Pre-Civil War.
- An old photograph of structure, dated 1929, is on file with the Heritage & Landmarks Commission.
- #45 - Abstract in possession of Bob and Beulah DeLand.
- Mr. George Knott, Mrs. Clara Farrar.
- Assessor's File #07-4.0-0-17-01-013-03





# MISSOURI OFFICE OF HISTORIC PRESERVATION

## ARCHITECTURAL/HISTORIC INVENTORY SURVEY FORM

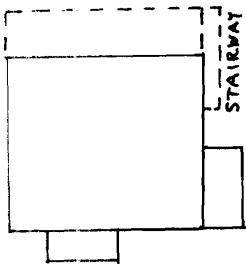
1. NO.		4. PRESENT LOCAL NAME(S) OR DESIGNATION(S) Tom Kennedy	
2. COUNTY Madison		5. OTHER NAME(S) Zieseniss House	
3. LOCATION OF NEGATIVES			
6. SPECIFIC LEGAL LOCATION TOWNSHIP 33N RANGE 2E SECTION 17 IF CITY OR TOWN, STREET ADDRESS 407 S. Main		16. THEMATIC CATEGORY	
7. CITY OR TOWN IF RURAL, VICINITY Fredericktown, MO		17. DATE(S) OR PERIOD early 1930's	
8. DESCRIPTION OF LOCATION 		18. STYLE OR DESIGN Tudor Vernacular	
9. COORDINATES UTM LAT LONG		19. ARCHITECT OR ENGINEER	
10. SITE( ) BUILDING(x) STRUCTURE( ) OBJECT( )		20. CONTRACTOR OR BUILDER	
11. ON NATIONAL REGISTER YES( ) NO( )		21. ORIGINAL USE, IF APPARENT residence	
12. IS IT ELIGIBLE YES( ) NO( )		22. PRESENT USE residence	
13. PART OF ESTAB. DISTRICT YES( ) NO(x)		23. OWNERSHIP PUBLIC ( ) PRIVATE (x)	
14. DISTRICT POTENTIAL YES(x) NO( )		24. OWNER'S NAME AND ADDRESS IF KNOWN Tom Kennedy 407 S. Main	
15. NAME OF ESTABLISHED DISTRICT		25. OPEN TO PUBLIC YES( ) NO (x)	
42. FURTHER DESCRIPTION OF IMPORTANT FEATURES Three window dormer. Granite entryway. One of granite buildings in survey. Granite chimney.		26. LOCAL CONTACT PERSON OR ORGANIZATION H. & L. Comm.	
43. HISTORY AND SIGNIFICANCE Existing structure originally built by Mr. Zieseniss. He owned Zieseniss Drug Store located on E. Main. Grover & Betty Cozean bought it from the Zieseniss Estate. Grove Cozean was Supt. of Schools in Madison Co. 1923-29. J. P. Gabriel lived in a house that previously stood on the same (cont. page)		27. OTHER SURVEY IN WHICH INCLUDED	
44. DESCRIPTION OF ENVIRONMENT AND OUTBUILDINGS House appears to be 1½ story but rear of house shows 2 stories (basement & top story) Large metal building to rear and south of house. Wood fence divides property.		28. NO. OF STORIES 1 ½	
45. SOURCES OF INFORMATION 1987 Community Directory, 1925 City of Fredericktown directory, George Knott & Bascom Revelle		29. BASEMENT YES(x) NO( )	
46. PREPARED BY P. Shetley		30. FOUNDATION MATERIAL concrete	
47. ORGANIZATION H. & L. Comm.		31. WALL CONSTRUCTION granite block	
48. DATE 4/15/88		32. ROOF TYPE & MATERIAL end gable/asb. shingles	
49. REVISION DATE(S)		33. NO. OF BAYS wwwdwww FRONT SIDE	
RETURN THIS FORM WHEN COMPLETED TO: OFFICE OF HISTORIC PRESERVATION IF ADDITIONAL SPACE IS NEEDED, ATTACH SEPARATE SHEET(S) TO THIS FORM P.O. BOX 176 JEFFERSON CITY, MISSOURI 65102		34. WALL TREATMENT granite	
		35. PLAN SHAPE rectangle	
		36. CHANGES ADDITION( ) (EXPLAIN IN ALTERED NO.42) MOVED ( )	
		37. CONDITION INTERIOR EXTERIOR good	
		38. PRESERVATION UNDERWAY YES( ) NO(x)	
		39. ENDANGERED BY WHAT YES( ) NO(x)	
		40. VISIBLE FROM PUBLIC ROAD YES(x) NO( )	
		41. DISTANCE FORM AND FRONTAGE ON ROAD	

PHOTO MUST

BE PROVIDED

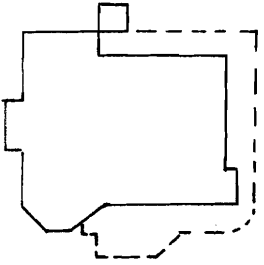
407 S. Main  
N-2 Continuation Page

43. location. He was an attorney for B. B. Cahoon. B. B. Cahoon was a huge landowner and developer in and around Fredericktown in the late 1800's and early 1900's.



# MISSOURI OFFICE OF HISTORIC PRESERVATION

## ARCHITECTURAL/HISTORIC INVENTORY SURVEY FORM

1. NO.		4. PRESENT LOCAL NAME(S) OR DESIGNATION(S) Bobb & Bernice Saling	
2. COUNTY Madison		5. OTHER NAME(S) Cohen House	
3. LOCATION OF NEGATIVES			
6. SPECIFIC LEGAL LOCATION TOWNSHIP 33N RANGE 7E SECTION 17 IF CITY OR TOWN, STREET ADDRESS 415 S. Main Street		16. THEMATIC CATEGORY	
7. CITY OR TOWN IF RURAL, VICINITY Fredericktown, MO		17. DATE(S) OR PERIOD 1900 c	
8. DESCRIPTION OF LOCATION  S. MAIN ST.		18. STYLE OR DESIGN Queen Anne	
		19. ARCHITECT OR ENGINEER Mr. Cohen	
		20. CONTRACTOR OR BUILDER Mr. Cohen	
		21. ORIGINAL USE, IF APPARENT residence	
		22. PRESENT USE residence	
		23. OWNERSHIP PUBLIC ( ) PRIVATE (x) Mrs. B Saling	
		24. OWNER'S NAME AND ADDRESS IF KNOWN Mrs. B. Saling 415 S. Main Fredericktown, MO	
		25. OPEN TO PUBLIC YES ( ) NO (x)	
		26. LOCAL CONTACT PERSON OR ORGANIZATION H. & L. Comm.	
		27. OTHER SURVEY IN WHICH INCLUDED	
9. COORDINATES UTM LAT LONG		28. NO. OF STORIES 3	
10. SITE ( ) BUILDING (x) STRUCTURE ( ) OBJECT ( )		29. BASEMENT YES (x) NO ( )	
11. ON NATIONAL REGISTER YES ( ) NO ( )		30. FOUNDATION MATERIAL cut stone	
12. IS IT ELIGIBLE YES ( ) NO ( )		31. WALL CONSTRUCTION brick	
13. PART OF ESTAB. DISTRICT YES ( ) NO (x)		32. ROOF TYPE & MATERIAL tin shingle hip roof	
14. DISTRICT POTENTIAL YES (x) NO ( )		33. NO. OF BAYS wwwdw, wwww FRONT SIDE www, wwww	
15. NAME OF ESTABLISHED DISTRICT		34. WALL TREATMENT brick	
		35. PLAN SHAPE irregular	
		36. CHANGES ADDITION ( ) (EXPLAIN IN ALTERED NO. 42) MOVED ( )	
		37. CONDITION INTERIOR EXTERIOR good	
		38. PRESERVATION UNDERWAY YES ( ) NO (x)	
		39. ENDANGERED BY WHAT YES ( ) NO (x)	
		40. VISIBLE FROM PUBLIC ROAD YES (x) NO ( )	
		41. DISTANCE FORM AND FRONTAGE ON ROAD	
42. FURTHER DESCRIPTION OF IMPORTANT FEATURES The third floor has rooms for 2 more rooms and a bath. Basement is full and finished. Interesting use of dorms. gables stained glass windows, plus the windows in front.		PHOTO MUST BE PROVIDED	
43. HISTORY AND SIGNIFICANCE A Mr. Cohen built the house originally for his second wife. The Salings are only the second owners. Have seen & heard references to the "Mudd" house which was next door to the Cohen house. The stone for the basement was cut from the hillside on which it was built.			
44. DESCRIPTION OF ENVIRONMENT AND OUTBUILDINGS Several small outbuildings. Lot is About two acres and goes back to Mine LaMotte Street.			
45. SOURCES OF INFORMATION Mrs. B. Saling Assessors file # 07-40-17-01-13-06		46. PREPARED BY B. DeLand	
		47. ORGANIZATION H. & L. Comm.	
RETURN THIS FORM WHEN COMPLETED TO: OFFICE OF HISTORIC PRESERVATION IF ADDITIONAL SPACE IS NEEDED, ATTACH SEPARATE SHEET(S) TO THIS FORM		48. DATE 4/5/83	
		49. REVISION DATE(S)	
		P.O. BOX 176 JEFFERSON CITY, MISSOURI 65102	



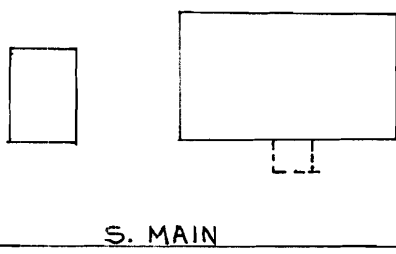


# MISSOURI OFFICE OF HISTORIC PRESERVATION

## ARCHITECTURAL/HISTORIC INVENTORY SURVEY FORM

N4

1. NO.		4. PRESENT LOCAL NAME(S) OR DESIGNATION(S) R. Polete	
2. COUNTY Madison		5. OTHER NAME(S)	
3. LOCATION OF NEGATIVES			

6. SPECIFIC LEGAL LOCATION TOWNSHIP <u>33N</u> RANGE <u>7E</u> SECTION <u>17</u> IF CITY OR TOWN, STREET ADDRESS  501 S. Main	16. THEMATIC CATEGORY  17. DATE(S) OR PERIOD 1960	28. NO. OF STORIES <u>1</u> 29. BASEMENT YES( ) NO( ) 30. FOUNDATION MATERIAL cement
7. CITY OR TOWN IF RURAL, VICINITY Fredericktown	18. STYLE OR DESIGN pyramid vernacular	31. WALL CONSTRUCTION wood frame
8. DESCRIPTION OF LOCATION  	19. ARCHITECT OR ENGINEER	32. ROOF TYPE & MATERIAL equilateral hip/asp. shin.
	20. CONTRACTOR OR BUILDER	33. NO. OF BAYS <u>wwdw</u> FRONT SIDE
	21. ORIGINAL USE, IF APPARENT residence	34. WALL TREATMENT siding
	22. PRESENT USE residence	35. PLAN SHAPE square
	23. OWNERSHIP PUBLIC ( ) PRIVATE (x)	36. CHANGES ADDITION( ) (EXPLAIN IN ALTERED NO.42) MOVED ( )
24. OWNER'S NAME AND ADDRESS IF KNOWN R. Polete 501 S. Main Fredericktown	37. CONDITION INTERIOR EXTERIOR <u>good</u>	38. PRESERVATION UNDERWAY YES( ) NO(x)
25. OPEN TO PUBLIC YES( ) NO (x)	39. ENDANGERED BY WHAT YES( ) NO(x)	40. VISIBLE FROM PUBLIC ROAD YES(x) NO( )
26. LOCAL CONTACT PERSON OR ORGANIZATION  H. & L. C.	41. DISTANCE FORM AND FRONTAGE ON ROAD	
27. OTHER SURVEY IN WHICH INCLUDED		

9. COORDINATES UTM LAT LONG	
10. SITE( ) BUILDING(x) STRUCTURE( ) OBJECT( )	
11. ON NATIONAL REGISTER YES( ) NO( )	12. IS IT ELIGIBLE YES( ) NO( )
13. PART OF ESTAB. DISTRICT YES( ) NO(x)	14. DISTRICT POTENTIAL YES(x) NO( )
15. NAME OF ESTABLISHED DISTRICT	

42. FURTHER DESCRIPTION OF IMPORTANT FEATURES Small porch on front with cast iron columns.	PHOTO MUST BE PROVIDED
---	---------------------------

43. HISTORY AND SIGNIFICANCE  
 Contemporary structure.

44. DESCRIPTION OF ENVIRONMENT AND OUTBUILDINGS  
 Detached garage.

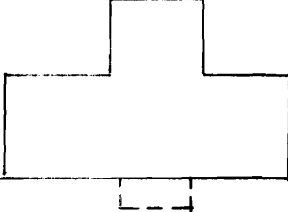
45. SOURCES OF INFORMATION Assessors office	46. PREPARED BY Beulah DeLand
	47. ORGANIZATION H. & L. C.

RETURN THIS FORM WHEN COMPLETED TO: OFFICE OF HISTORIC PRESERVATION IF ADDITIONAL SPACE IS NEEDED, ATTACH SEPARATE SHEET(S) TO THIS FORM	48. DATE 3-23-88
	49. REVISION DATE(S)



# MISSOURI OFFICE OF HISTORIC PRESERVATION

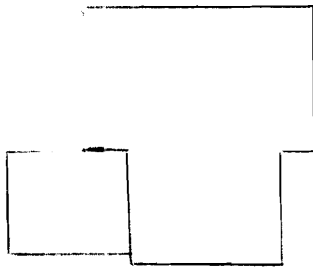
## ARCHITECTURAL/HISTORIC INVENTORY SURVEY FORM

1. NO.		4. PRESENT LOCAL NAME(S) OR DESIGNATION(S) R. Northcutt	
2. COUNTY Madison		5. OTHER NAME(S) Presbyterian Parsonage	
3. LOCATION OF NEGATIVES			
6. SPECIFIC LEGAL LOCATION TOWNSHIP 33N RANGE 7E SECTION 17 IF CITY OR TOWN, STREET ADDRESS 503 S. Main		16. THEMATIC CATEGORY	
7. CITY OR TOWN IF RURAL, VICINITY Fredericktown, MO		17. DATE(S) OR PERIOD 1940	
8. DESCRIPTION OF LOCATION  S. MAIN		18. STYLE OR DESIGN side-gabled folk house	
		19. ARCHITECT OR ENGINEER	
		20. CONTRACTOR OR BUILDER	
		21. ORIGINAL USE, IF APPARENT residence	
		22. PRESENT USE residence	
		23. OWNERSHIP PUBLIC ( ) PRIVATE (x)	
		24. OWNER'S NAME AND ADDRESS IF KNOWN Presy. Church 503 S. Main	
9. COORDINATES UTM LAT LONG		25. OPEN TO PUBLIC YES ( ) NO (x)	
10. SITE ( ) BUILDING (x) STRUCTURE ( ) OBJECT ( )		26. LOCAL CONTACT PERSON OR ORGANIZATION H. & L. Comm.	
11. ON NATIONAL REGISTER YES ( ) NO ( )		27. OTHER SURVEY IN WHICH INCLUDED	
12. IS IT ELIGIBLE YES ( ) NO ( )			
13. PART OF ESTAB. DISTRICT YES ( ) NO (x)		40. VISIBLE FROM PUBLIC ROAD YES (x) NO ( )	
14. DISTRICT POTENTIAL YES (x) NO ( )		41. DISTANCE FROM AND FRONTAGE ON ROAD	
15. NAME OF ESTABLISHED DISTRICT			
42. FURTHER DESCRIPTION OF IMPORTANT FEATURES Hooded front entrance		PHOTO MUST BE PROVIDED	
43. HISTORY AND SIGNIFICANCE Used as Presbyterian parsonage until 1980's. Rental property today.			
44. DESCRIPTION OF ENVIRONMENT AND OUTBUILDINGS			
45. SOURCES OF INFORMATION assessors # 07-40-17-01-13-08 Alma Hollmann 3-21-88.		46. PREPARED BY B. DeLand	
RETURN THIS FORM WHEN COMPLETED TO: OFFICE OF HISTORIC PRESERVATION IF ADDITIONAL SPACE IS NEEDED, ATTACH SEPARATE SHEET(S) TO THIS FORM		47. ORGANIZATION H. & L. Comm.	
P.O. BOX 176 JEFFERSON CITY, MISSOURI 65102		48. DATE 3/23/88	
		49. REVISION DATE(S)	



# MISSOURI OFFICE OF HISTORIC PRESERVATION ARCHITECTURAL/HISTORIC INVENTORY SURVEY FORM

N-6

1. NO.		4. PRESENT LOCAL NAME(S) OR DESIGNATION(S) Presbyterian Church	
2. COUNTY <u>Madison</u>		5. OTHER NAME(S)	
3. LOCATION OF NEGATIVES			
6. SPECIFIC LEGAL LOCATION TOWNSHIP <u>33N</u> RANGE <u>7E</u> SECTION <u>17</u> IF CITY OR TOWN, STREET ADDRESS  <u>505 S. Main</u>		16. THEMATIC CATEGORY	
		17. DATE(S) OR PERIOD <u>1957</u>	
7. CITY OR TOWN IF RURAL, VICINITY <u>Fredericktown</u>		18. STYLE OR DESIGN <u>quonset</u>	
8. DESCRIPTION OF LOCATION   <u>South MAIN</u>		19. ARCHITECT OR ENGINEER	
		20. CONTRACTOR OR BUILDER	
		21. ORIGINAL USE, IF APPARENT <u>church</u>	
		22. PRESENT USE <u>church</u>	
		23. OWNERSHIP PUBLIC <input type="checkbox"/> PRIVATE <input checked="" type="checkbox"/>	
9. COORDINATES UTM LAT LONG		24. OWNER'S NAME AND ADDRESS IF KNOWN <u>Presbyterian Church</u> <u>505 S. Main</u> <u>Fredericktown</u>	
10. SITE <input type="checkbox"/> BUILDING <input checked="" type="checkbox"/> STRUCTURE <input type="checkbox"/> OBJECT <input type="checkbox"/>		25. OPEN TO PUBLIC YES <input checked="" type="checkbox"/> NO <input type="checkbox"/>	
11. ON NATIONAL REGISTER YES <input type="checkbox"/> NO <input type="checkbox"/>		26. LOCAL CONTACT PERSON OR ORGANIZATION  <u>H. &amp; L. C.</u>	
12. IS IT ELIGIBLE YES <input type="checkbox"/> NO <input type="checkbox"/>		27. OTHER SURVEY IN WHICH INCLUDED	
13. PART OF ESTAB. DISTRICT YES <input type="checkbox"/> NO <input checked="" type="checkbox"/>			
14. DISTRICT POTENTIAL YES <input checked="" type="checkbox"/> NO <input type="checkbox"/>		40. VISIBLE FROM PUBLIC ROAD YES <input checked="" type="checkbox"/> NO <input type="checkbox"/>	
15. NAME OF ESTABLISHED DISTRICT		41. DISTANCE FROM AND FRONTAGE ON ROAD	
42. FURTHER DESCRIPTION OF IMPORTANT FEATURES		<div style="border: 1px solid black; width: 100%; height: 100%; position: relative;"> <div style="position: absolute; top: 0; right: 0; color: red; font-weight: bold;">X</div> <div style="position: absolute; top: 50%; left: 50%; transform: translate(-50%, -50%);">             PHOTO MUST BE PROVIDED           </div> </div>	
43. HISTORY AND SIGNIFICANCE The site was chosen for the first church on the east side of South Main facing "Cahoon's Pasture" south of the lot was the home of Reverend Jewell. To the north was the structure known as the "old mud house". This building was used as the first post office. Otherwise no historical significance to this newer building.			
44. DESCRIPTION OF ENVIRONMENT AND OUTBUILDINGS <div style="text-align: right;">There are no outbuildings.</div>			
45. SOURCES OF INFORMATION Assessors #07-410-17-01-13. <u>Alma Hollmann, 5-11-88. Church history from upcoming Historical Madison. (attached)</u>		46. PREPARED BY <u>Beulah DeLand</u>	
		47. ORGANIZATION <u>H. &amp; L. C.</u>	
RETURN THIS FORM WHEN COMPLETED TO: OFFICE OF HISTORIC PRESERVATION IF ADDITIONAL SPACE IS NEEDED, ATTACH SEPARATE SHEET(S) TO THIS FORM		48. DATE <u>5-11-88</u>	
		49. REVISION DATE(S)	

## FIRST PRESBYTERIAN CHURCH

Thirteen is not always an unlucky number. Precisely that many men and women met on Wednesday, February 18, 1880, to sign a petition addressed to the St. Louis Presbytery seeking official recognition as the First Presbyterian Church of Fredericktown, Missouri. The petition eloquently expressed the faith and hope of its signers.

The Session held its first meeting on February 22, 1880. The first item of business reveals a traditional Presbyterian concern for proper instruction in the faith: The Session initiated a study of the Catechism at the weekly prayer meetings and approved the purchase of a supply of that document. A second item on the agenda was a matter that was to concern the young congregation for the next 31 years - a place to worship. For the time being, it was decided to meet for prayer and study in the houses of members. The home of James Woolford was selected as the first place of meeting.

Mr. E. H. Day was the first Clerk of Sessions, which office he held intermittently until 1905. In an early set of minutes he records that the Session was "to meet on the second Thursday in each month at the residence of E. H. Day, at lamplighting."

The Reverend E. P. Keach arrived in June 1880. A committee was appointed in August to make arrangements with the Reverend Settle of the Baptist Church to rent that building for services once a month. Five dollars rent was paid and the Reverend Mr. Keach was called as pastor. For the next two years the new pastor solicited funds to provide a house of worship.

The Session minutes note that on Sept. 24, 1882, the Reverend William Ellers received a unanimous call to become Pastor of the Fredericktown and Mine La Motte Presbyterian Churches. However, the congregation must not have prospered during that era for there is no record of activities from October, 1882 until June 13, 1895, when twenty-one members gathered in the Christian Church to be "reorganized".



From 1898 until 1902 the fellowship met in private homes and the Masonic Hall. The year 1898 was a time of intense activity to secure a permanent place of worship,

Beginning in 1902, with the pastorate of the Reverend J. T. Mitchell, and continuing into the Reverend Stanley Jewell's ministry, services were held in the minister's home. Under the leadership of these two pastors, a number of families entered the congregation whose members have been active in more recent times. Two of these were Judge J. E. Davis and his wife and John Pinegar, father of Lindell Pinegar. A number of familiar names appear during this time including those of William Magill, Sr., who came with his family from Ireland, the family names of Stevens, Conrad, Graham, Dake, Gillies, Lytle, Mounce, Moyers, Matthews, Peterman, Russell, Sample, Stinson, Stumbaugh, Thurman, Ware and Wilson.

By 1911 the little congregation of 48 members had enough money to begin construction of a church building, which was located on the east side of South Main facing "Cahoon's pasture". Just south of the lot was the home of the Reverend Stanley Jewell, and to the north was a structure known as the "Old Mud House".

The construction was done mostly by volunteers from the congregation who had long dreamed, planned and prayed for their own church. Mrs. Pearl Whitener's father made the concrete blocks in his hand operated factory using chat from the old Buckeye Mine. By June 1911, the basement was completed and a service of Holy Communion was celebrated there by the Reverend Jewell saying: "God having blessed our efforts to build Him a House so as to make possible the occupation of the basement of the church for services, the sacrament of the Lord's Supper was administered at the first service on Sabbath morning".

The first "public" services were conducted in the new building in September of that year, and the "courageous little congregation" of Fredericktown had a permanent home at last.

The Session records from the nine years of Stanley Jewell's pastorate reveal an active and energetic ministry. The Reverend Mr. Jewell not only served the Fredericktown congregation, but also maintained a number of "Mission Churches" which appear in the records as Mine La Motte, Shady Grove and Bright Stone. The missions were primarily Sabbath School organizations, a ministry for which Mr. Jewell seems to have been astonishingly gifted.

In April 1915 records show a total of 457 students were enrolled in the four schools. The membership of the First Presbyterian Church is listed as 78 for that year. In 1916 Stanley Jewell died and was succeeded by his own son, the Reverend James P. Jewell. James continued his father's ministry with the Sabbath Schools, and under his leadership the role of members grew to 103. He served until 1920 when he accepted a pastorate in Kansas. By any criteria the ministries of the Reverend Jewell was a crucial period in the life history of the Fredericktown congregation. A place of worship was built. A solid program of Christian education was established. The congregation grew in numbers. It was a time of accomplishment.

During the 1920's and 30's the congregation found no sustained pastoral leadership. The membership held its own, through the evangelistic efforts of the ministers in the area, such as Z. F. Yount. During the pastorate of the Reverend Ira Miller, 1925-26, services were held in which 30 people were received into the church, including Earl and Mamie Peterman. A stabilizing influence during these years was Elder James Magdol who served as clerk of Session from 1918 until 1946, 28 years, and even then, the Session accepted his resignation with "regret at the loss of such a loyal clerk".

In 1941, under the leadership of the Reverend G. C. Alexander, a manse was built next to the church on the very spot where the historic "Old Mud House" stood. The Reverend Alexander's pastorate, from 1939 to 1946 was a healthy change from the pulpit supply arrangements of the two decades before, and it set the stage for another era of energy and growth.

In 1946 Dr. Ralph A Waggoner suggested that the Fredericktown congregation join in a larger parish organization with ten other churches in the area. The original

list included Fredericktown, Annolis, London, Covenant, Whitewater, Alliance Patton, Marine Hill, Lutesville and Cornwall. The Session demonstrated both good judgment and a spirit of adventure by accepting the proposal. After interviewing a number of candidates, the Reverend Charles T. Guest was called as pastor and coordinator of the larger Parish.

Iron Mountain Larger Parish continued as an organization through December 1964. During those years the Fredericktown congregation prospered under the leadership of the Reverend Guest, the Reverend Robert Cuthill, the Reverend Kenneth Yerkes and the Reverend Stanley Hopper. Each made a significant contribution to the life and history of the church.

The Reverend Charles Guest, whose gift for organization is reminiscent of Stanley Jewell, led the congregation in the purchase of the Jewell house, south of the church, for a Sunday School building. Through his efforts the Church school had grown to 116 in 1952. By 1956, under the Reverend Cuthill, the original church building had been outgrown and was in need of repair. The Jewell house was razed and the present home of the First Presbyterian Church was constructed. First services were held in the new sanctuary on December 22, 1957.


The Reverend Yerkes' talent for and interest in music led him to do extensive work with the choir. It was during these years that the congregation reached a peak in membership of over 150. The Reverend Hopper served as Pastor from 1964 until 1971. In 1969, the mortgages assumed by the congregation in 1958 were paid off, and an old fashioned mortgage burning celebration was held. The Reverend Hopper also encouraged the congregation to serve the community through the Community Betterment Program. In those years First Presbyterian Church often won awards for its floats in the Azalea Festival Parade. By June Rehn, Richard Niel and Ella Van Sickle.



# MISSOURI OFFICE OF HISTORIC PRESERVATION ARCHITECTURAL/HISTORIC INVENTORY SURVEY FORM

N-7

1. NO.		4. PRESENT LOCAL NAME(S) OR DESIGNATION(S) Delores Stetina	
2. COUNTY Madison		5. OTHER NAME(S)	
3. LOCATION OF NEGATIVES			

6. SPECIFIC LEGAL LOCATION TOWNSHIP 33N RANGE 7E SECTION 17 IF CITY OR TOWN, STREET ADDRESS  509 S. Main	16. THEMATIC CATEGORY  17. DATE(S) OR PERIOD 1940c	28. NO. OF STORIES 2  29. BASEMENT YES(x) NO ( )
7. CITY OR TOWN IF RURAL, VICINITY Fredericktown	18. STYLE OR DESIGN Cape Cod Vernacular	30. FOUNDATION MATERIAL concrete
8. DESCRIPTION OF LOCATION    S. MAIN	19. ARCHITECT OR ENGINEER  20. CONTRACTOR OR BUILDER Harry Bollinger	31. WALL CONSTRUCTION frame
	21. ORIGINAL USE, IF APPARENT residence	32. ROOF TYPE & MATERIAL med. gable/shingle
	22. PRESENT USE residence	33. NO. OF BAYS <u>swdwd</u> FRONT SIDE
	23. OWNERSHIP PUBLIC ( ) PRIVATE (x)	34. WALL TREATMENT vinyl siding & shingles
	24. OWNER'S NAME AND ADDRESS IF KNOWN Delores Stetina 509 S. Main Fredericktown	35. PLAN SHAPE rectangle
9. COORDINATES UTM LAT LONG	25. OPEN TO PUBLIC YES ( ) NO (x)	36. CHANGES ADDITION ( ) (EXPLAIN IN ALTERED NO.42) MOVED ( )
10. SITE ( ) BUILDING(x) STRUCTURE ( ) OBJECT ( )	26. LOCAL CONTACT PERSON OR ORGANIZATION  H. & L. C.	37. CONDITION INTERIOR EXTERIOR fair
11. ON NATIONAL REGISTER YES ( ) NO ( )	27. OTHER SURVEY IN WHICH INCLUDED	38. PRESERVATION UNDERWAY YES ( ) NO (x)
12. IS IT ELIGIBLE YES ( ) NO ( )		39. ENDANGERED BY WHAT YES ( ) NO (x)
13. PART OF ESTAB. DISTRICT YES ( ) NO (x)		40. VISIBLE FROM PUBLIC ROAD YES (x) NO ( )
14. DISTRICT POTENTIAL YES (x) NO ( )		41. DISTANCE FORM AND FRONTAGE ON ROAD
15. NAME OF ESTABLISHED DISTRICT		

42. FURTHER DESCRIPTION OF IMPORTANT FEATURES Small gable roof with open entry way. Chimney in center of roof.	PHOTO MUST BE PROVIDED
---	---------------------------

43. HISTORY AND SIGNIFICANCE	No contributing history or significance of this building at this time.
------------------------------	--

44. DESCRIPTION OF ENVIRONMENT AND OUTBUILDINGS	No outbuildings.
---	------------------

45. SOURCES OF INFORMATION Mrs. Delores Stetina 4-25-88. Bascom Revelle 4-25-88. Assessor #07-4.0-17-01-13-10	46. PREPARED BY Beulah DeLand
	47. ORGANIZATION H. & L. C.
RETURN THIS FORM WHEN COMPLETED TO: OFFICE OF HISTORIC PRESERVATION IF ADDITIONAL SPACE IS NEEDED, ATTACH SEPARATE SHEET(S) TO THIS FORM	48. DATE 4-25-88
	49. REVISION DATE(S)

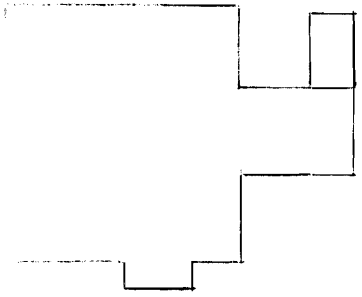




# MISSOURI OFFICE OF HISTORIC PRESERVATION

## ARCHITECTURAL/HISTORIC INVENTORY SURVEY FORM

N-8

1. NO.		4. PRESENT LOCAL NAME(S) OR DESIGNATION(S) Dr. Newcomb	
2. COUNTY Madison		5. OTHER NAME(S) A. V. Downs	
3. LOCATION OF NEGATIVES			
6. SPECIFIC LEGAL LOCATION TOWNSHIP 33N RANGE 7E SECTION 17 IF CITY OR TOWN, STREET ADDRESS 515 S. Main Street		16. THEMATIC CATEGORY	
7. CITY OR TOWN IF RURAL, VICINITY Fredericktown		17. DATE(S) OR PERIOD 1926c	
8. DESCRIPTION OF LOCATION 		18. STYLE OR DESIGN storefront	
9. COORDINATES LAT LONG		19. ARCHITECT OR ENGINEER	
10. SITE( ) BUILDING(x) STRUCTURE( ) OBJECT( )		20. CONTRACTOR OR BUILDER	
11. ON NATIONAL REGISTER YES( ) NO( )		21. ORIGINAL USE, IF APPARENT doctor's office	
12. IS IT ELIGIBLE YES( ) NO( )		22. PRESENT USE Dr. Newcomb	
13. PART OF ESTAB. DISTRICT YES( ) NO(x)		23. OWNERSHIP PUBLIC ( ) PRIVATE (x)	
14. DISTRICT POTENTIAL YES(x) NO( )		24. OWNER'S NAME AND ADDRESS IF KNOWN Dr. Newcomb 515 S. Main Fredericktown	
15. NAME OF ESTABLISHED DISTRICT		25. OPEN TO PUBLIC YES(x) NO( )	
42. FURTHER DESCRIPTION OF IMPORTANT FEATURES Possess little integrity of original building.		26. LOCAL CONTACT PERSON OR ORGANIZATION H. & L. C.	
43. HISTORY AND SIGNIFICANCE Originally built by Mr. A. V. Downs and was at one time a 2 story residence. One room was a grocery store. The store was slowly being enlarged by removing rooms in the house. The top floor was removed around 1940 and a straight gable roof was added. The structure at the side was then their house. Mr. Lee (cont. page)		27. OTHER SURVEY IN WHICH INCLUDED	
44. DESCRIPTION OF ENVIRONMENT AND OUTBUILDINGS A small storage shed at the left side of building.		28. NO. OF STORIES 1	
45. SOURCES OF INFORMATION Assessors #07-4.0-17-01-13-11. Interviews with Ruth Skaggs, Lucina Kassabaum and George Knott 4-23-88		29. BASEMENT YES( ) NO(x)	
46. PREPARED BY Beulah De Land		30. FOUNDATION MATERIAL concrete	
47. ORGANIZATION H. & L. C.		31. WALL CONSTRUCTION frame	
48. DATE 4-25-88		32. ROOF TYPE & MATERIAL gable/asphalt shingle	
49. REVISION DATE(S)		33. NO. OF BAYS wdw FRONT SIDE	
		34. WALL TREATMENT paneling	
		35. PLAN SHAPE rectangle	
		36. CHANGES ADDITION( ) (EXPLAIN IN ALTERED (x) NO.42) MOVED ( )	
		37. CONDITION INTERIOR EXTERIOR poor	
		38. PRESERVATION UNDERWAY YES( ) NO(x)	
		39. ENDANGERED BY WHAT YES( ) NO(x)	
		40. VISIBLE FROM PUBLIC ROAD YES(x) NO( )	
		41. DISTANCE FORM AND FRONTAGE ON ROAD	
		PHOTO MUST BE PROVIDED	

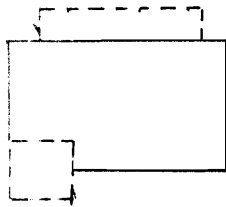
515 S. Main Street  
N-8 Continuation Page

43. Turnbaugh "passing through" a few times and stopping to buy bologna and crackers for a sandwich and liked what he saw, he eventually bought the store.



# MISSOURI OFFICE OF HISTORIC PRESERVATION

## ARCHITECTURAL/HISTORIC INVENTORY SURVEY FORM

1. NO.		4. PRESENT LOCAL NAME(S) OR DESIGNATION(S) James Thal	
2. COUNTY Madison		5. OTHER NAME(S) Sarah Miller's House	
3. LOCATION OF NEGATIVES			
6. SPECIFIC LEGAL LOCATION TOWNSHIP 33N RANGE 7E SECTION 8 IF CITY OR TOWN, STREET ADDRESS 660 S. Main		16. THEMATIC CATEGORY	
7. CITY OR TOWN IF RURAL, VICINITY Fredericktown, MO		17. DATE(S) OR PERIOD 1915c	
8. DESCRIPTION OF LOCATION  S. MAIN ST.		18. STYLE OR DESIGN Princess Anne	
		19. ARCHITECT OR ENGINEER	
		20. CONTRACTOR OR BUILDER Ed Perringer	
		21. ORIGINAL USE, IF APPARENT residence	
		22. PRESENT USE residence	
		23. OWNERSHIP PUBLIC ( ) PRIVATE (x)	
		24. OWNER'S NAME AND ADDRESS IF KNOWN Jas Thal 608 S. Main St	
9. COORDINATES LAT LONG UTM		25. OPEN TO PUBLIC YES ( ) NO (x)	
10. SITE ( ) BUILDING (x) STRUCTURE ( ) OBJECT ( )		26. LOCAL CONTACT PERSON OR ORGANIZATION H. & L. Comm.	
11. ON NATIONAL REGISTER YES ( ) NO (x)		27. OTHER SURVEY IN WHICH INCLUDED	
12. IS IT ELIGIBLE YES ( ) NO ( )			
13. PART OF ESTAB. DISTRICT YES ( ) NO (x)			
14. DISTRICT POTENTIAL YES (x) NO ( )			
15. NAME OF ESTABLISHED DISTRICT			
42. FURTHER DESCRIPTION OF IMPORTANT FEATURES 4 arches on front porch with 3 arches of a printed design and one large elliptical arch as a part of the entrance. The porch is also shingled w/ fishscale design on front. Simple hip roof (cont. page)		PHOTO MUST BE PROVIDED	
43. HISTORY AND SIGNIFICANCE One of the first houses of bungalow design built in town and it was built for a honeymoon couple.			
44. DESCRIPTION OF ENVIRONMENT AND OUTBUILDINGS no outbuildings evident			
45. SOURCES OF INFORMATION Kate Davis &/or Mable Ragsdale both lived in this house as children. Jas Thal information. assessors 07-40-117-01-008		46. PREPARED BY B. DeLand	
RETURN THIS FORM WHEN COMPLETED TO: OFFICE OF HISTORIC PRESERVATION IF ADDITIONAL SPACE IS NEEDED, ATTACH SEPARATE SHEET(S) TO THIS FORM		47. ORGANIZATION H. & L. Comm.	
P.O. BOX 176 JEFFERSON CITY, MISSOURI 65102		48. DATE 3/22/88	
		49. REVISION DATE(S)	

660 S. Main  
N-23 Continuation Page

42. with small dormer window on one side.



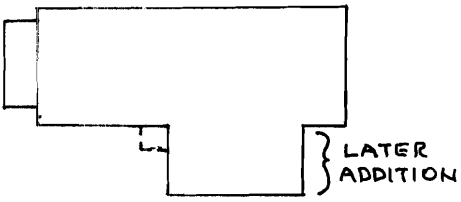
600





# MISSOURI OFFICE OF HISTORIC PRESERVATION

## ARCHITECTURAL/HISTORIC INVENTORY SURVEY FORM

1. NO.		4. PRESENT LOCAL NAME(S) OR DESIGNATION(S) C. McWilliams	
2. COUNTY <u>Madison</u>		5. OTHER NAME(S) B. Revelle house	
3. LOCATION OF NEGATIVES			
6. SPECIFIC LEGAL LOCATION TOWNSHIP <u>35N</u> RANGE <u>7E</u> SECTION <u>17</u> IF CITY OR TOWN, STREET ADDRESS <u>601 S. Main</u>		16. THEMATIC CATEGORY	
7. CITY OR TOWN IF RURAL, VICINITY <u>Fredericktown, MO</u>		17. DATE(S) OR PERIOD <u>1948</u>	
8. DESCRIPTION OF LOCATION  <u>S. MAIN</u>		18. STYLE OR DESIGN <u>t shape folk</u>	
		19. ARCHITECT OR ENGINEER <u>Bascom Revelle</u>	
		20. CONTRACTOR OR BUILDER <u>Bascom Revelle</u>	
		21. ORIGINAL USE, IF APPARENT <u>residence</u>	
		22. PRESENT USE <u>residence</u>	
		23. OWNERSHIP PUBLIC ( ) PRIVATE (x) <u>C. McWilliam</u>	
		24. OWNER'S NAME AND ADDRESS IF KNOWN <u>C. McWilliam</u> <u>601 S. Main</u>	
9. COORDINATES LAT LONG		25. OPEN TO PUBLIC YES ( ) NO (x)	
10. SITE ( ) BUILDING (x) STRUCTURE ( ) OBJECT ( )		26. LOCAL CONTACT PERSON OR ORGANIZATION <u>H. &amp; L. Comm.</u>	
11. ON NATIONAL REGISTER YES ( ) NO (x)		27. OTHER SURVEY IN WHICH INCLUDED	
12. IS IT ELIGIBLE YES ( ) NO (x)			
13. PART OF ESTAB. DISTRICT YES ( ) NO (x)		40. VISIBLE FROM PUBLIC ROAD YES (x) NO ( )	
14. DISTRICT POTENTIAL YES (x) NO ( )		41. DISTANCE FORM AND FRONTAGE ON ROAD	
15. NAME OF ESTABLISHED DISTRICT			

42. FURTHER DESCRIPTION OF IMPORTANT FEATURES  
 Addition on front of house and at side. The side addition has been added in the last 10 years.

PHOTO MUST  
BE PROVIDED

### 43. HISTORY AND SIGNIFICANCE

House was built on part of the rock foundation of the old grade school on S. Main which was torn down about 1925-27.

### 44. DESCRIPTION OF ENVIRONMENT AND OUTBUILDINGS

none

### 45. SOURCES OF INFORMATION

Bascom Revelle

assessors # 07-4.0-17-01-13-12

### 46. PREPARED BY

B. DeLand

### 47. ORGANIZATION

H. & L. Comm.

RETURN THIS FORM WHEN COMPLETED TO: OFFICE OF HISTORIC PRESERVATION  
 IF ADDITIONAL SPACE IS NEEDED, ATTACH SEPARATE SHEET(S) TO THIS FORM  
 P.O. BOX 176  
 JEFFERSON CITY, MISSOURI 65102

### 48. DATE

4/30/88


### 49. REVISION DATE(S)



100-450-222

# MISSOURI OFFICE OF HISTORIC PRESERVATION

## ARCHITECTURAL/HISTORIC INVENTORY SURVEY FORM

1. NO.		4. PRESENT LOCAL NAME(S) OR DESIGNATION(S) H. Barton or P. Provow	
2. COUNTY <u>Madison</u>		5. OTHER NAME(S)	
3. LOCATION OF NEGATIVES			
6. SPECIFIC LEGAL LOCATION TOWNSHIP <u>33N</u> RANGE <u>7E</u> SECTION <u>17</u> IF CITY OR TOWN, STREET ADDRESS <u>603 S. Main</u>		16. THEMATIC CATEGORY	
7. CITY OR TOWN IF RURAL, VICINITY <u>Fredericktown, MO</u>		17. DATE(S) OR PERIOD <u>1965c</u>	
8. DESCRIPTION OF LOCATION   <u>S. MAIN</u>		18. STYLE OR DESIGN <u>contemporary</u>	
		19. ARCHITECT OR ENGINEER	
		20. CONTRACTOR OR BUILDER	
		21. ORIGINAL USE, IF APPARENT <u>residence</u>	
		22. PRESENT USE <u>residence</u>	
		23. OWNERSHIP PUBLIC ( ) PRIVATE (x) <u>H. Barton</u>	
		24. OWNER'S NAME AND ADDRESS IF KNOWN <u>H. Barton</u> <u>603 S. Main</u> <u>Fredericktown</u>	
9. COORDINATES UTM LAT LONG		25. OPEN TO PUBLIC YES ( ) NO (x)	
10. SITE ( ) BUILDING (x) STRUCTURE ( ) OBJECT ( )		26. LOCAL CONTACT PERSON OR ORGANIZATION  <u>H. &amp; L. Comm.</u>	
11. ON NATIONAL REGISTER YES ( ) NO ( )		27. OTHER SURVEY IN WHICH INCLUDED	
12. IS IT ELIGIBLE YES ( ) NO ( )			
13. PART OF ESTAB. DISTRICT YES ( ) NO (x)		40. VISIBLE FROM PUBLIC ROAD YES (x) NO ( )	
14. DISTRICT POTENTIAL YES ( ) NO ( )		41. DISTANCE FORM AND FRONTAGE ON ROAD	
15. NAME OF ESTABLISHED DISTRICT			
42. FURTHER DESCRIPTION OF IMPORTANT FEATURES		PHOTO MUST BE PROVIDED	

## 43. HISTORY AND SIGNIFICANCE

Not of historical significance at this time because of the date of its construction.

## 44. DESCRIPTION OF ENVIRONMENT AND OUTBUILDINGS

## 45. SOURCES OF INFORMATION

assessors 207-4.0-17-01-13-13

46. PREPARED BY  
E. DeLand

47. ORGANIZATION  
H. & L. Comm.

RETURN THIS FORM WHEN COMPLETED TO: OFFICE OF HISTORIC PRESERVATION  
IF ADDITIONAL SPACE IS NEEDED, ATTACH SEPARATE SHEET(S) TO THIS FORM  
P.O. BOX 176  
JEFFERSON CITY, MISSOURI 65102

48. DATE  
4/30/88

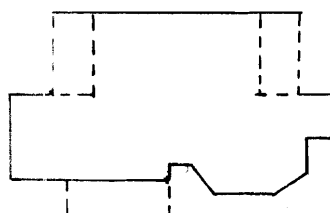
49. REVISION DATE(S)





# MISSOURI OFFICE OF HISTORIC PRESERVATION

## ARCHITECTURAL/HISTORIC INVENTORY SURVEY FORM

1. NO.		4. PRESENT LOCAL NAME(S) OR DESIGNATION(S) Jas or Kathy Thal 608 S. Main Street	
2. COUNTY <u>Madison</u>		5. OTHER NAME(S) "Durneya" or "Glaves"	
3. LOCATION OF NEGATIVES			
6. SPECIFIC LEGAL LOCATION TOWNSHIP <u>33N</u> RANGE <u>7E</u> SECTION <u>17</u> IF CITY OR TOWN, STREET ADDRESS <u>608 S. Main Street</u>		16. THEMATIC CATEGORY	
7. CITY OR TOWN IF RURAL, VICINITY <u>Fredericktown, MO</u>		17. DATE(S) OR PERIOD <u>1895 c</u>	
8. DESCRIPTION OF LOCATION		18. STYLE OR DESIGN <u>Stick</u>	
 <p style="text-align: center;">S. MAIN ST.</p>		19. ARCHITECT OR ENGINEER	
		20. CONTRACTOR OR BUILDER <u>Mr. M. J. Dureya</u>	
		21. ORIGINAL USE, IF APPARENT <u>residence</u>	
		22. PRESENT USE <u>residence</u>	
9. COORDINATES UTM LAT LONG		23. OWNERSHIP PUBLIC ( ) PRIVATE (x)	
10. SITE ( ) BUILDING (x) STRUCTURE ( ) OBJECT ( )		24. OWNER'S NAME AND ADDRESS IF KNOWN <u>Jas &amp; Kathy Thal</u> <u>608 S. Main</u>	
11. ON NATIONAL REGISTER YES ( ) NO (x)		25. OPEN TO PUBLIC YES ( ) NO (x)	
12. IS IT ELIGIBLE YES ( ) NO ( )		26. LOCAL CONTACT PERSON OR ORGANIZATION <u>H. &amp; L. Comm.</u>	
13. PART OF ESTAB. DISTRICT YES ( ) NO (x)		27. OTHER SURVEY IN WHICH INCLUDED	
14. DISTRICT POTENTIAL YES (x) NO ( )			
15. NAME OF ESTABLISHED DISTRICT			

42. FURTHER DESCRIPTION OF IMPORTANT FEATURES Back & side porches at back have been enclosed. Left side remodeled, altered to enclose lg. windows to accommodate hot tub & steam room. Front porch is not original. Cross gabled roof is (cont. page).

PHOTO MUST

BE PROVIDED

43. HISTORY AND SIGNIFICANCE A Mr. M. J. Dureya built this house for his bride Katherine who was coming from France and because she never made it, he committed suicide in one of the upstairs bedrooms. The bedroom now used by Mr. & Mrs. Thal. (cont. page)

### 44. DESCRIPTION OF ENVIRONMENT AND OUTBUILDINGS

One outbuilding at rear and side of house

45. SOURCES OF INFORMATION The Thal's & assessors #07-40-17-01-008-07

46. PREPARED BY  
B. DeLand

47. ORGANIZATION  
H. & L. Comm.

RETURN THIS FORM WHEN COMPLETED TO: OFFICE OF HISTORIC PRESERVATION  
IF ADDITIONAL SPACE IS NEEDED, ATTACH SEPARATE SHEET(S) TO THIS FORM  
P.O. BOX 176  
JEFFERSON CITY, MISSOURI 65102

48. DATE  
3/20/88

49. REVISION  
DATE(S)



N 22 Continuation Page  
608 S. Main Street

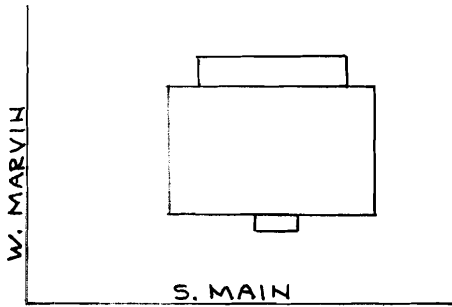
42. also evident. House also has decorative pendants on one side of the front of this house. Fishscale shingles in front of gable.
43. Dr. Dines lived in this house and when he died Mrs. Dines (Kate Olander) married Mr. Graves, a banker.



608

# MISSOURI OFFICE OF HISTORIC PRESERVATION

## ARCHITECTURAL/HISTORIC INVENTORY SURVEY FORM

1. NO.		4. PRESENT LOCAL NAME(S) OR DESIGNATION(S) V. Wolk	
2. COUNTY Madison		5. OTHER NAME(S) "Lacey Home" (Alberta "Sug" Lacey)	
3. LOCATION OF NEGATIVES			
6. SPECIFIC LEGAL LOCATION TOWNSHIP 33N RANGE 7E SECTION 17 IF CITY OR TOWN, STREET ADDRESS 612 S. Main		16. THEMATIC CATEGORY	
7. CITY OR TOWN IF RURAL, VICINITY Fredericktown, MO		17. DATE(S) OR PERIOD 1896 c	
8. DESCRIPTION OF LOCATION 		18. STYLE OR DESIGN Gothic revival	
		19. ARCHITECT OR ENGINEER	
		20. CONTRACTOR OR BUILDER	
		21. ORIGINAL USE, IF APPARENT residence	
		22. PRESENT USE residence	
		23. OWNERSHIP PUBLIC ( ) PRIVATE (x)	
		24. OWNER'S NAME AND ADDRESS IF KNOWN Jas. Thal 608 S. Main Fredericktown MO	
		25. OPEN TO PUBLIC YES ( ) NO (x)	
		26. LOCAL CONTACT PERSON OR ORGANIZATION H. & L. Comm.	
		27. OTHER SURVEY IN WHICH INCLUDED	
9. COORDINATES UTM LAT LONG		28. NO. OF STORIES 2	
10. SITE ( ) BUILDING (x) STRUCTURE ( ) OBJECT ( )		29. BASEMENT partial YES ( ) NO (x)	
11. ON NATIONAL REGISTER YES ( ) NO ( )		30. FOUNDATION MATERIAL cement slab	
12. IS IT ELIGIBLE YES ( ) NO ( )		31. WALL CONSTRUCTION wood	
13. PART OF ESTAB. DISTRICT YES ( ) NO (x)		32. ROOF TYPE & MATERIAL parallel gab/asb. shing.	
14. DISTRICT POTENTIAL YES (x) NO ( )		33. NO. OF BAYS wwdww FRONT SIDE www	
15. NAME OF ESTABLISHED DISTRICT		34. WALL TREATMENT vin. or fiber siding	
		35. PLAN SHAPE rectangle	
		36. CHANGES (EXPLAIN IN NO. 42) ADDITION ( ) ALTERED (x) MOVED ( )	
		37. CONDITION INTERIOR EXTERIOR fair	
		38. PRESERVATION UNDERWAY YES ( ) NO (x)	
		39. ENDANGERED BY WHAT YES ( ) NO (x)	
		40. VISIBLE FROM PUBLIC ROAD YES (x) NO ( )	
		41. DISTANCE FROM AND FRONTAGE ON ROAD 15' to 30'	

42. FURTHER DESCRIPTION OF IMPORTANT FEATURES Paired gables in front with vergeboard trim. The house has been remodeled several times. The original porch taken off, replaced with small entry type porch is now on the front with a small louver above entrance.

PHOTO MUST  
BE PROVIDED

43. HISTORY AND SIGNIFICANCE Although the home is very old, the only significant item is the Lacey family lived here at one time. It has had a succession of owners and tenants.

44. DESCRIPTION OF ENVIRONMENT AND OUTBUILDINGS  
House has been altered several times.

45. SOURCES OF INFORMATION Mrs. Albert Lacey  
assessors # 07-4.0-17-01-008-06.

46. PREPARED BY  
B. DeLand

47. ORGANIZATION  
H. & L. Comm.

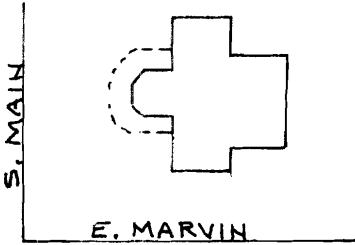
RETURN THIS FORM WHEN COMPLETED TO: OFFICE OF HISTORIC PRESERVATION  
IF ADDITIONAL SPACE IS NEEDED, ATTACH SEPARATE SHEET(S) TO THIS FORM  
P.O. BOX 176  
JEFFERSON CITY, MISSOURI 65102

48. DATE 3/14/88  
49. REVISION DATE(S)



# MISSOURI OFFICE OF HISTORIC PRESERVATION

## ARCHITECTURAL/HISTORIC INVENTORY SURVEY FORM

1. NO.		4. PRESENT LOCAL NAME(S) OR DESIGNATION(S) 613 S. Main Street	
2. COUNTY Madison		5. OTHER NAME(S) "Racer's House"	
3. LOCATION OF NEGATIVES			
6. SPECIFIC LEGAL LOCATION TOWNSHIP 33N RANGE 7E SECTION 17 IF CITY OR TOWN, STREET ADDRESS 613 S. Main		16. THEMATIC CATEGORY	
7. CITY OR TOWN IF RURAL, VICINITY Fredericktown, MO		17. DATE(S) OR PERIOD 1914 c	
8. DESCRIPTION OF LOCATION		18. STYLE OR DESIGN Princess Anne	
		19. ARCHITECT OR ENGINEER	
		20. CONTRACTOR OR BUILDER	
		21. ORIGINAL USE, IF APPARENT residence	
		22. PRESENT USE residence	
9. COORDINATES LAT LONG		23. OWNERSHIP PUBLIC ( ) PRIVATE (x)	
10. SITE ( ) BUILDING (x)		24. OWNER'S NAME AND ADDRESS IF KNOWN G. Tune 613 S. Main Fredericktown	
11. ON NATIONAL REGISTER YES ( ) NO (x)		25. OPEN TO PUBLIC YES ( ) NO (x)	
12. IS IT ELIGIBLE YES ( ) NO (x)		26. LOCAL CONTACT PERSON OR ORGANIZATION H. & L. Comm.	
13. PART OF ESTAB. DISTRICT YES ( ) NO (x)		27. OTHER SURVEY IN WHICH INCLUDED	
14. DISTRICT POTENTIAL YES (x) NO ( )			
15. NAME OF ESTABLISHED DISTRICT		28. NO. OF STORIES one	
		29. BASEMENT YES (x) NO ( ) partial	
		30. FOUNDATION MATERIAL stone & rubble	
		31. WALL CONSTRUCTION wood siding	
		32. ROOF TYPE & MATERIAL hip cross/asb. shingle	
		33. NO. OF BAYS w d www FRONT SIDE	
		34. WALL TREATMENT comb. various sidings	
		35. PLAN SHAPE H shape	
		36. CHANGES ADDITION (x) (EXPLAIN IN ALTERED NO. 42) MOVED ( )	
		37. CONDITION INTERIOR EXTERIOR fair	
		38. PRESERVATION UNDERWAY YES ( ) NO (x)	
		39. ENDANGERED BY WHAT YES ( ) NO (x)	
		40. VISIBLE FROM PUBLIC ROAD YES (x) NO ( )	
		41. DISTANCE FORM AND FRONTAGE ON ROAD	

42. FURTHER DESCRIPTION OF IMPORTANT FEATURES  
Fish scale trim on front and ends of dormers, center chimney.  
Front open porch, windows seem to have been changed. Trim  
around top of porch & bottom of front facing gable

PHOTO MUST

BE PROVIDED

### 43. HISTORY AND SIGNIFICANCE

House is on Sanborn map of Nov. 1914, center gable in front is typical of houses of this period

### 44. DESCRIPTION OF ENVIRONMENT AND OUTBUILDINGS

### 45. SOURCES OF INFORMATION

Jes Thal, Mrs. A. Lacey, Sanborn map of 1914  
assessors 07-40-17-01-008-06

### 46. PREPARED BY

B. DeLand

### 47. ORGANIZATION

H. &amp; L. Comm.

RETURN THIS FORM WHEN COMPLETED TO: OFFICE OF HISTORIC PRESERVATION  
IF ADDITIONAL SPACE IS NEEDED, ATTACH  
SEPARATE SHEET(S) TO THIS FORM

P.O. BOX 176  
JEFFERSON CITY, MISSOURI 65102

48. DATE  
3/24/88

49. REVISION  
DATE(S)





STANDING  
HERE TO  
CORNER  
→

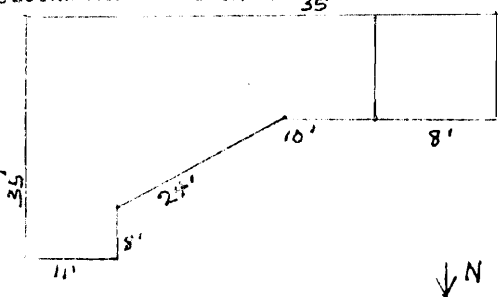




# MISSOURI OFFICE OF HISTORIC PRESERVATION

## ARCHITECTURAL/HISTORIC INVENTORY SURVEY FORM

C-10

1. NO. <u>X</u> 2. COUNTY <u>Madison</u> 3. LOCATION OF NEGATIVES <u>X</u> 4. SPECIFIC LEGAL LOCATION TOWNSHIP <u>31</u> RANGE <u>7</u> SECTION <u>8</u> IF CITY OR TOWN, STREET ADDRESS <u>700 S. Main</u> 5. CITY OR TOWN IF RURAL, VICINITY <u>Fredericktown</u> 6. DESCRIPTION OF LOCATION <u>35'</u>  7. COORDINATES <u>X</u> UTM LAT _____ LONG _____ 8. SITE ( ) STRUCTURE ( ) BUILDING (X) CEASE ( ) 9. ON NATIONAL REGISTER? YES ( ) NO (X) 10. PART OF ESTAB. YES ( ) NO ( ) HIST. DISTRICT? NO ( ) 11. DISTRICT POTENTIAL? YES (X) NO ( ) 12. NAME OF ESTABLISHED DISTRICT _____ 13. FURTHER DESCRIPTION OF IMPORTANT FEATURES Towers on each end with colonnade insets- recessed store front entry with 10 pane glass door, 2 picture windows-semi-circular fanlight window over door-elliptical fan light windows over picture windows with sunburst panes-brackets on tower eaves only-curved roof over entry-brick ends extending at 1 foot intervals approx. 2 feet under eaves for decoration (Taxi stand addition - flat room-cheap board-poor) Basement poured concrete-chimney starts in basement- unusual location-in center of back wall, appears square in rooftop. Structure sits on 60'x43' lot-Gas pumps removed.		4. PRESENT LOCAL NAME(S) OR DESIGNATION(S) <u>700 S. Main - Kris Korner Beauty Shop</u> 5. OTHER NAME(S) <u>Baldy Kinders Service Station</u> 16. THEMATIC CATEGORY <u>X</u> 17. DATE(S) OR PERIOD <u>Built 1928</u> 18. STYLE OR DESIGN <u>Classical Southwestern</u> 19. ARCHITECT OR ENGINEER 20. CONTRACTOR OR BUILDER <u>Superior Oil Co.</u> 21. ORIGINAL USE, IF APPARENT <u>Service Station/Taxi Stand</u> 22. PRESENT USE <u>Beauty Shop</u> 23. OWNERSHIP PUBLIC ( ) PRIVATE (X) 24. OWNER'S NAME AND ADDRESS IF KNOWN <u>1987 - Kristina Sue Hinkle</u> <u>Previous Owner - Lloyd Kinder</u> 25. OPEN TO PUBLIC? YES (X) NO ( ) 26. LOCAL CONTACT PERSON OR ORGANIZATION <u>Heritage &amp; Landmarks Commission</u> 27. OTHER SURVEYS IN WHICH INCLUDED _____ 28. NO. OF STORIES <u>1</u> 29. BASEMENT? YES (X) <u>Full to original structure</u> 30. FOUNDATION MATERIAL <u>Concrete</u> 31. WALL CONSTRUCTION <u>Stucco</u> 32. ROOF TYPE AND MATERIAL <u>Center - truncated</u> <u>Shingle Ends - Medieval Hip</u> 33. NO. OF BAYS FRONT WDW _____ SIDE _____ 34. WALL TREATMENT <u>Stucco &amp; Brick</u> 35. PLAN SHAPE <u>Irregular</u> 36. CHANGES (EXPLAIN IN NO. 42) ADDITION (X) ALTERED ( ) MOVED ( ) 37. CONDITION INTERIOR <u>Remodeled</u> EXTERIOR <u>Good-Newly painted</u> 38. PRESERVATION UNDERWAY? YES ( ) NO ( ) 39. ENDANGERED? BY WHAT? YES ( ) NO (X) 40. VISIBLE FROM PUBLIC ROAD? YES (X) NO ( ) 41. DISTANCE FROM AND FRONTAGE ON ROAD _____ <div style="border: 2px solid black; padding: 10px; text-align: center; width: 100px; margin: 0 auto;">           PHOTO MUST BE PROVIDED         </div>	
---	--	---	--

43. HISTORY AND SIGNIFICANCE

Built by Superior Oil Company for a service station. Assessor dates 1928 - Previous owner dates 1929

44. DESCRIPTION OF ENVIRONMENT AND OUTBUILDINGS

Located in Courtsquare - only building of its style in downtown area. Possibly only structure of its kind in Madison County.

45. SOURCES OF INFORMATION

Lloyd Kinder - original owner/Assessor records 07-3.2-08-04-09-10

46. PREPARED BY  
Ginny Gray

47. ORGANIZATION  
Heritage & Landmarks Comm.

48. DATE 9/19/87 49. REVISION DATE(S)

A-27


33. DWWWWDWW, WWDWW  
WWDDWDWDWDWW, WWWWWWWWWWW
42. Court Square is intact save Smalle optometrist who has filled in the display windows with plywood and smaller windows. Upstairs windows are 1/1 with brick sills on the Court Square exposure and metal sills on the West Main exposure. Going west on West Main the building appears to have been added on to with a pronounced seam in the brick running vertically. East of this seam the upstairs window sills are brick. West of the seam the sills are metal. The headers are arched brick on all the upstairs windows.
43. attached movie house. A fire is reported to have destroyed a great deal of the downtown area between 1900-1912.



# MISSOURI OFFICE OF HISTORIC PRESERVATION

## ARCHITECTURAL/HISTORIC INVENTORY SURVEY FORM

A-27

1. NO.		4. PRESENT LOCAL NAME(S) OR DESIGNATION(S) T & T Western Tack	
2. COUNTY Madison		5. OTHER NAME(S) Commercial Hotel, Banks Trust Co. Building	
3. LOCATION OF NEGATIVES			
6. SPECIFIC LEGAL LOCATION TOWNSHIP 33N RANGE 7E SECTION 8 IF CITY OR TOWN, STREET ADDRESS Court Square		16. THEMATIC CATEGORY	
7. CITY OR TOWN IF RURAL, VICINITY Fredericktown		17. DATE(S) OR PERIOD 1908-1927	
8. DESCRIPTION OF LOCATION 		18. STYLE OR DESIGN Commercial	
9. COORDINATES LAT LONG		19. ARCHITECT OR ENGINEER	
10. SITE( ) BUILDING(x) STRUCTURE( ) OBJECT( )		20. CONTRACTOR OR BUILDER	
11. ON NATIONAL REGISTER YES( ) NO( )		21. ORIGINAL USE, IF APPARENT Hotel	
12. IS IT ELIGIBLE YES( ) NO( )		22. PRESENT USE Business Rental	
13. PART OF ESTAB. DISTRICT YES( ) NO(x)		23. OWNERSHIP PUBLIC( ) PRIVATE(x)	
14. DISTRICT POTENTIAL YES( ) NO( )		24. OWNER'S NAME AND ADDRESS IF KNOWN Bob Green Rt. 3 Fredericktown	
15. NAME OF ESTABLISHED DISTRICT		25. OPEN TO PUBLIC YES(x) NO( )	
42. FURTHER DESCRIPTION OF IMPORTANT FEATURES Molded brick panels at top. Tiled caps on walls at roof line. Display windows appear intact with wooden frames and transoms on the West Main exposure.		26. LOCAL CONTACT PERSON OR ORGANIZATION H & L Commission	
43. HISTORY AND SIGNIFICANCE This structure first appears on the 1908 Sanborn map as the Banker's Trust Building. The 1914 Sanborn map shows no structure at this location. The 1927 map again shows a structure similar to the 1908 map but with added space to the northern face of the building. At this date it is identified as the commercial hotel which includes an		27. OTHER SURVEY IN WHICH INCLUDED	
44. DESCRIPTION OF ENVIRONMENT AND OUTBUILDINGS Fronts Court Square and West Main in Central Business District		28. NO. OF STORIES 2	
45. SOURCES OF INFORMATION Sanborn maps 1908-1914-1927 History of Southeast Missouri by Robert Sidney Douglas 1912		29. BASEMENT YES( ) NO(x)	
46. PREPARED BY Denis Moore		30. FOUNDATION MATERIAL Concrete	
47. ORGANIZATION H & L Commission		31. WALL CONSTRUCTION Brick	
48. DATE 2-26-88		32. ROOF TYPE & MATERIAL Flat/Tar	
49. REVISION DATE(S)		33. NO. OF BAYS see attached FRONT SIDE	
RETURN THIS FORM WHEN COMPLETED TO: OFFICE OF HISTORIC PRESERVATION P.O. BOX 176 JEFFERSON CITY, MISSOURI 65102		34. WALL TREATMENT Stretcher Bond	
		35. PLAN SHAPE L	
		36. CHANGES ADDITION( ) ALTERED(x) NO.42) MOVED( )	
		37. CONDITION INTERIOR Fair EXTERIOR Poor	
		38. PRESERVATION UNDERWAY YES( ) NO(x)	
		39. ENDANGERED BY WHAT YES( ) NO(x) Neglect	
		40. VISIBLE FROM PUBLIC ROAD YES(x) NO( )	
		41. DISTANCE FORM AND FRONTAGE ON ROAD 6 feet	
		PHOTO MUST BE PROVIDED	

A-27

33. DWWWWDDWW, WWDWW  
WWDDWDWDWDWWW, WWWWWWWWWWW
42. Court Square is intact save Smalle optometrist who has filled in the display windows with plywood and smaller windows. Upstairs windows are 1/1 with brick sills on the Court Square exposure and metal sills on the West Main exposure. Going west on West Main the building appears to have been added on to with a pronounced seam in the brick running vertically. East of this seam the upstairs window sills are brick. West of the seam the sills are metal. The headers are arched brick on all the upstairs windows.
43. attached movie house. A fire is reported to have destroyed a great deal of the downtown area between 1900-1912.







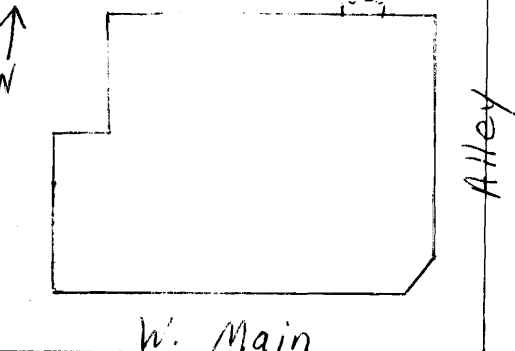
MOAS 207

# MISSOURI OFFICE OF HISTORIC PRESERVATION

## ARCHITECTURAL/HISTORIC INVENTORY SURVEY FORM

A-28

1. NO.		4. PRESENT LOCAL NAME(S) OR DESIGNATION(S) Fredericktown City Hall	
2. COUNTY Madison		5. OTHER NAME(S)	
3. LOCATION OF NEGATIVES			

6. SPECIFIC LEGAL LOCATION TOWNSHIP 33S RANGE 7E SECTION 8 IF CITY OR TOWN, STREET ADDRESS 120 W. Main		16. THEMATIC CATEGORY		28. NO. OF STORIES 2	
7. CITY OR TOWN IF RURAL, VICINITY Fredericktown, MO 63645		17. DATE(S) OR PERIOD 1927		29. BASEMENT YES (x) NO ( )	
8. DESCRIPTION OF LOCATION		18. STYLE OR DESIGN commercial		30. FOUNDATION MATERIAL Concrete	
		19. ARCHITECT OR ENGINEER		31. WALL CONSTRUCTION Brick	
		20. CONTRACTOR OR BUILDER		32. ROOF TYPE & MATERIAL Flat-Tar	
		21. ORIGINAL USE, IF APPARENT Firehouse, Bank		33. NO. OF BAYS see attached FRONT SIDE	
		22. PRESENT USE City Hall		34. WALL TREATMENT stretcher bond	
9. COORDINATES LAT LONG		23. OWNERSHIP PUBLIC (x) PRIVATE ( ) City of Fredericktown		35. PLAN SHAPE rectangular	
10. SITE ( ) BUILDING (x)		24. OWNER'S NAME AND ADDRESS IF KNOWN 120 West Main Street Fredericktown, MO 63645		36. CHANGES (EXPLAIN IN ALTERED NO. 42) ADDITION ( ) MOVED ( )	
11. ON NATIONAL REGISTER YES ( ) NO ( )		25. OPEN TO PUBLIC YES (x) NO ( )		37. CONDITION INTERIOR good EXTERIOR good	
12. IS IT ELIGIBLE YES ( ) NO ( )		26. LOCAL CONTACT PERSON OR ORGANIZATION Fredericktown H & L Comm.		38. PRESERVATION UNDERWAY YES ( ) NO (x)	
13. PART OF ESTAB. DISTRICT YES ( ) NO (x)		27. OTHER SURVEY IN WHICH INCLUDED		39. ENDANGERED BY WHAT YES ( ) NO (x)	
14. DISTRICT POTENTIAL YES (x) NO ( )				40. VISIBLE FROM PUBLIC ROAD YES (x) NO ( )	
15. NAME OF ESTABLISHED DISTRICT				41. DISTANCE FROM AND FRONTAGE ON ROAD 6 feet	

42. FURTHER DESCRIPTION OF IMPORTANT FEATURES Corner entry with molded brick panels switches for signs. Front entry is arched with an infill of siding above the door. Arched windows have been replaced

PHOTO MUST BE PROVIDED

43. HISTORY AND SIGNIFICANCE This structure first appears on the 1927 Sandborne map identified as a bank. The diagram includes the alley stairway which was added after the building as built. Local history indicates it was a firehouse prior to being converted to City Hall. The structure still houses the original bank vault. The area which once had the firemen's pole

44. DESCRIPTION OF ENVIRONMENT AND OUTBUILDINGS  
Central Business District

45. SOURCES OF INFORMATION 1927 Sandborn map - City Administrator - James Dismuke 2-23-88. Interview with Arthur Myers 2-20-88		46. PREPARED BY Denis Moore	
RETURN THIS FORM WHEN COMPLETED TO: OFFICE OF HISTORIC PRESERVATION IF ADDITIONAL SPACE IS NEEDED, ATTACH SEPARATE SHEET(S) TO THIS FORM		47. ORGANIZATION H & L Comm.	
P.O. BOX 176 JEFFERSON CITY, MISSOURI 65102		48. DATE 2-24-88	
		49. REVISION DATE(S)	

33. DWDDWD
42. with rectangular windows with siding filling in the bottom of the arch. Another arched window is apparent from the difference in mortar and brick which was used to fill in the windows. A rectangular alteration on the front East is also apparent from the difference in brick and mortar, upstairs windows are arched with a double row of brick. The sills are concrete. An enclosed stairway on the west front provides outside access to the upstairs Council Chambers. This is apparent from the difference in materials. Windows are 1/1. They are metal replacement sash. Front view also shows a large molded brick panel.
43. is now a spiral staircase. While in use as a bank the upstairs housed several doctor's offices including a dentist who was reported to be a son of one of the doctors.






# MISSOURI OFFICE OF HISTORIC PRESERVATION

## ARCHITECTURAL/HISTORIC INVENTORY SURVEY FORM

B-2

1. NO.		4. PRESENT LOCAL NAME(S) OR DESIGNATION(S) VFW Building	
2. COUNTY Madison		5. OTHER NAME(S) Montgomery Ward Catalog Store, Sears Roebuck Catalog Store, Missouri Natural Gas Company, Huskey Motor Company	
3. LOCATION OF NEGATIVES			
6. SPECIFIC LEGAL LOCATION TOWNSHIP 33N RANGE 7E SECTION 8 IF CITY OR TOWN, STREET ADDRESS  125 West Main		16. THEMATIC CATEGORY	
7. CITY OR TOWN IF RURAL, VICINITY Fredericktown		17. DATE(S) OR PERIOD 1921	
8. DESCRIPTION OF LOCATION    W. MAIN		18. STYLE OR DESIGN commercial	
9. COORDINATES LAT LONG		19. ARCHITECT OR ENGINEER	
10. SITE( ) BUILDING( ) STRUCTURE( ) OBJECT( )		20. CONTRACTOR OR BUILDER J. E. Perringer	
11. ON NATIONAL REGISTER YES( ) NO( )		21. ORIGINAL USE, IF APPARENT commercial	
12. IS IT ELIGIBLE YES( ) NO( )		22. PRESENT USE commercial	
13. PART OF ESTAB. DISTRICT YES( ) NO( )		23. OWNERSHIP PUBLIC ( ) PRIVATE (x)	
14. DISTRICT POTENTIAL YES( ) NO( )		24. OWNER'S NAME AND ADDRESS IF KNOWN VFW  Fredericktown	
15. NAME OF ESTABLISHED DISTRICT		25. OPEN TO PUBLIC YES( ) NO (x)	
		26. LOCAL CONTACT PERSON OR ORGANIZATION  H. & L. C.	
		27. OTHER SURVEY IN WHICH INCLUDED	
42. FURTHER DESCRIPTION OF IMPORTANT FEATURES 100' x 120' constructed of solid brick walls. In 1948 front facade consisted of 3 large plate glass windows, 2 passaged doorways and a large overhanging garage (cont. page)		28. NO. OF STORIES 1	
		29. BASEMENT YES( ) NO (x)	
		30. FOUNDATION MATERIAL poured concrete	
		31. WALL CONSTRUCTION brick	
		32. ROOF TYPE & MATERIAL flat/tar & gravel	
		33. NO. OF BAYS FRONT SIDE	
		34. WALL TREATMENT stretcher	
		35. PLAN SHAPE rectangle	
		36. CHANGES (EXPLAIN IN NO. 42) ADDITION( ) ALTERED( ) MOVED ( )	
		37. CONDITION INTERIOR EXTERIOR good	
		38. PRESERVATION UNDERWAY YES( ) NO(x)	
		39. ENDANGERED BY WHAT YES( ) NO(x)	
		40. VISIBLE FROM PUBLIC ROAD YES(x) NO( )	
		41. DISTANCE FORM AND FRONTAGE ON ROAD	
43. HISTORY AND SIGNIFICANCE Older residents and Sanborn Map of 1908 indicates the White House Hotel. The 1927 Sanborn Map indicates a garage with a capacity of 30 cars. This hotel was destroyed by fire in 1921. Huskey Motor Co. rebuilt present building and occupied it until 1930's.		PHOTO MUST BE PROVIDED	
44. DESCRIPTION OF ENVIRONMENT AND OUTBUILDINGS Central business district			
45. SOURCES OF INFORMATION Sanborn Maps 1908, 1914, 1927. Photos in H. & L. C. office. "Huskey Motor Company" in A Message To The Home Seeker, State Historical Society.		46. PREPARED BY Bascom Revelle	
RETURN THIS FORM WHEN COMPLETED TO: OFFICE OF HISTORIC PRESERVATION IF ADDITIONAL SPACE IS NEEDED, ATTACH SEPARATE SHEET(S) TO THIS FORM		47. ORGANIZATION H. & L. C.	
P.O. BOX 176 JEFFERSON CITY, MISSOURI 65102		48. DATE 6-22-88	
		49. REVISION DATE(S)	



125 West Main  
B-2 Continuation Page


42. door. The front was modernized as it appears today in 1948 - eliminating garage door and using the rough faced red clay building blocks.



# MISSOURI OFFICE OF HISTORIC PRESERVATION

## ARCHITECTURAL/HISTORIC INVENTORY SURVEY FORM

B-3

1. NO.		4. PRESENT LOCAL NAME(S) OR DESIGNATION(S) Whitener Building	
2. COUNTY Madison		5. OTHER NAME(S) Telephone office - Ed Anthony Law Office	
3. LOCATION OF NEGATIVES			
6. SPECIFIC LEGAL LOCATION TOWNSHIP 33N RANGE 7E SECTION 8 IF CITY OR TOWN, STREET ADDRESS 129 W. Main		16. THEMATIC CATEGORY	
7. CITY OR TOWN IF RURAL, VICINITY Fredericktown		17. DATE(S) OR PERIOD 1900c	
8. DESCRIPTION OF LOCATION  W. MAIN		18. STYLE OR DESIGN commercial gothic	
		19. ARCHITECT OR ENGINEER	
		20. CONTRACTOR OR BUILDER	
		21. ORIGINAL USE, IF APPARENT lawyer's office	
		22. PRESENT USE apartments	
		23. OWNERSHIP PUBLIC (x) PRIVATE ( )	
		24. OWNER'S NAME AND ADDRESS IF KNOWN Gary Whitener 129 W. Main Fredericktown	
9. COORDINATES LAT LONG		25. OPEN TO PUBLIC YES ( ) NO (x)	
10. SITE ( ) BUILDING (x) STRUCTURE ( ) OBJECT ( )		26. LOCAL CONTACT PERSON OR ORGANIZATION H. & L. C.	
11. ON NATIONAL REGISTER YES ( ) NO ( )		27. OTHER SURVEY IN WHICH INCLUDED	
12. IS IT ELIGIBLE YES ( ) NO ( )			
13. PART OF ESTAB. DISTRICT YES ( ) NO (x)		40. VISIBLE FROM PUBLIC ROAD YES (x) NO ( )	
14. DISTRICT POTENTIAL YES (x) NO ( )		41. DISTANCE FROM AND FRONTAGE ON ROAD	
15. NAME OF ESTABLISHED DISTRICT			
42. FURTHER DESCRIPTION OF IMPORTANT FEATURES First floor windows and doors have been modernized. Ghosts for gothic arches over doorways and lower windows which matched upper story windows remain. (cont. page)		PHOTO MUST BE PROVIDED	
43. HISTORY AND SIGNIFICANCE Originally housed telephone office upstairs and "Judge Anthony's" law office downstairs. Apartments from 1930's to present with 3 apartments today.			
44. DESCRIPTION OF ENVIRONMENT AND OUTBUILDINGS Central business district.			
45. SOURCES OF INFORMATION Bascom Revelle, Nancy Whitener Sanborn Maps 1900 and 1908.		46. PREPARED BY Bascom Revelle	
		47. ORGANIZATION H. & L. C.	
RETURN THIS FORM WHEN COMPLETED TO: OFFICE OF HISTORIC PRESERVATION IF ADDITIONAL SPACE IS NEEDED, ATTACH SEPARATE SHEET(S) TO THIS FORM		48. DATE 6-21-88	
		49. REVISION DATE(S)	
		P.O. BOX 176 JEFFERSON CITY, MISSOURI 65102	

129 West Main  
B-3 Continuation Page

42. Steel frame windows and doors replaced old ones. Painted grey.  
Upper windows also modernized with wood fill-ins.




# MISSOURI OFFICE OF HISTORIC PRESERVATION

## ARCHITECTURAL/HISTORIC INVENTORY SURVEY FORM

A-29

1. NO.		4. PRESENT LOCAL NAME(S) OR DESIGNATION(S) Madison Memorial Hospital Health & Wellness Center	
2. COUNTY Madison		5. OTHER NAME(S) The Miners Lumber Company	
3. LOCATION OF NEGATIVES			

6. SPECIFIC LEGAL LOCATION TOWNSHIP 33N RANGE 7E SECTION 8 IF CITY OR TOWN, STREET ADDRESS 150 West Main	16. THEMATIC CATEGORY 17. DATE(S) OR PERIOD 1940c	28. NO. OF STORIES 1 29. BASEMENT YES(x) NO() 30. FOUNDATION MATERIAL Poured Concrete 31. WALL CONSTRUCTION Brick 32. ROOF TYPE & MATERIAL Flat metal 33. NO. OF BAYS see attached FRONT SIDE 34. WALL TREATMENT Common Bond 35. PLAN SHAPE rectangular
7. CITY OR TOWN IF RURAL, VICINITY Fredericktown, MO 63645 8. DESCRIPTION OF LOCATION  West Main	18. STYLE OR DESIGN commercial 19. ARCHITECT OR ENGINEER 20. CONTRACTOR OR BUILDER 21. ORIGINAL USE, IF APPARENT Lumber Supplier 22. PRESENT USE Health Center/Barber Shop 23. OWNERSHIP PUBLIC(x) PRIVATE() 24. OWNER'S NAME AND ADDRESS IF KNOWN 128 W. Main Street	36. CHANGES ADDITION(x) ALTERED(x) MOVED() (EXPLAIN IN NO. 42) 37. CONDITION INTERIOR fair EXTERIOR fair 38. PRESERVATION UNDERWAY YES() NO(x) 39. ENDANGERED BY WHAT YES() NO(x)
9. COORDINATES UTM LAT LONG 10. SITE( ) BUILDING(x) STRUCTURE( ) OBJECT( ) 11. ON NATIONAL REGISTER YES( ) NO( ) 12. IS IT ELIGIBLE YES( ) NO( ) 13. PART OF ESTAB. DISTRICT YES( ) NO(x) 14. DISTRICT POTENTIAL YES(x) NO( ) 15. NAME OF ESTABLISHED DISTRICT	25. OPEN TO PUBLIC YES(x) NO( ) 26. LOCAL CONTACT PERSON OR ORGANIZATION Fredericktown H & L Comm. 27. OTHER SURVEY IN WHICH INCLUDED	40. VISIBLE FROM PUBLIC ROAD YES(x) NO( ) 41. DISTANCE FORM AND FRONTAGE ON ROAD

42. FURTHER DESCRIPTION OF IMPORTANT FEATURES Rectangular decorative pediment. Molded concrete panels show original name "Miner's Lumber Co." Windows have been filled in with stuccoed plywood.

PHOTO MUST BE PROVIDED

43. HISTORY AND SIGNIFICANCE Does not appear on 1927 or earlier sanborn map. Non-contributing structure. Lumber material building is indicated but does not come close to matching existing structure. History dates the building to pre World War II.

44. DESCRIPTION OF ENVIRONMENT AND OUTBUILDINGS Central Business District facing West Main

45. SOURCES OF INFORMATION Sanborn map 1927 - Oral history and High School yearbook 1948-1949	46. PREPARED BY Denis Moore
RETURN THIS FORM WHEN COMPLETED TO: OFFICE OF HISTORIC PRESERVATION IF ADDITIONAL SPACE IS NEEDED, ATTACH SEPARATE SHEET(S) TO THIS FORM	47. ORGANIZATION H & L Commission
OFFICE OF HISTORIC PRESERVATION P.O. BOX 176 JEFFERSON CITY, MISSOURI 65102	48. DATE 1-28-88 49. REVISION DATE(S)



33. WDW

42. panels & 2 x 6 aluminum framed windows. Entrance includes a double door with sidelights. There are also replacements made of aluminum. Transom, above windows, door and sidelights are filled in with stuccoed plywood. Brick front is of a beige yellow color.

A review of the ads in the 1960 Black Cat High School Yearbook shows a phot of Miner's Lumber Co. The original storefront showed a truck entrance where the current walk-in entrance is. The Display windows included a walk-in door to the right of each display window as you look at the building from the outside.

THE MINERS LUMBER COMPANY

Madison Memorial  
Hospital  
HEALTH & WELLNESS CENTER  
783-7521

Madison Memorial  
Hospital  
HEALTH & WELLNESS CENTER  
783-7521



# MISSOURI OFFICE OF HISTORIC PRESERVATION

## ARCHITECTURAL/HISTORIC INVENTORY SURVEY FORM

B-4


1. NO.		4. PRESENT LOCAL NAME(S) OR DESIGNATION(S) Sandwich Shop	
2. COUNTY Madison		5. OTHER NAME(S) Joyce Pickert Cafe - Brett Realty	
3. LOCATION OF NEGATIVES			
6. SPECIFIC LEGAL LOCATION TOWNSHIP 33N RANGE 7E SECTION 8 IF CITY OR TOWN, STREET ADDRESS 131 West Main		16. THEMATIC CATEGORY	
7. CITY OR TOWN IF RURAL, VICINITY Fredericktown		17. DATE(S) OR PERIOD 1900c	
8. DESCRIPTION OF LOCATION  W. MAIN		18. STYLE OR DESIGN commercial	
9. COORDINATES LAT LONG		19. ARCHITECT OR ENGINEER	
10. SITE( ) BUILDING(x) STRUCTURE( ) OBJECT( )		20. CONTRACTOR OR BUILDER	
11. ON NATIONAL REGISTER YES( ) NO( )		21. ORIGINAL USE, IF APPARENT commercial	
12. IS IT ELIGIBLE YES( ) NO( )		22. PRESENT USE apartments, restaurant, office,	
13. PART OF ESTAB. DISTRICT YES( ) NO(x)		23. OWNERSHIP PUBLIC ( ) PRIVATE (x)	
14. DISTRICT POTENTIAL YES(x) NO( )		24. OWNER'S NAME AND ADDRESS IF KNOWN Wayne Sitler Rt. 3 Fredericktown	
15. NAME OF ESTABLISHED DISTRICT		25. OPEN TO PUBLIC YES( ) NO (x)	
42. FURTHER DESCRIPTION OF IMPORTANT FEATURES Decorative brick parapet top, 2 feet of building. Arch radiating voissiors over upper windows and door. Remodeled store front. Brick painted beige and brown.		26. LOCAL CONTACT PERSON OR ORGANIZATION H. & L. C.	
43. HISTORY AND SIGNIFICANCE Built in 2 stages: first part before 1893, second part 1908. Original part was for residence with attached commercial area added later. In 1929 Roy Roberts, Sr. owned building. He lived on second floor and operated a bakery on main floor. In 1947-48 William and Joyce Pickert purchased building. Operates a cafe and lives in apartment upstairs.		27. OTHER SURVEY IN WHICH INCLUDED	
44. DESCRIPTION OF ENVIRONMENT AND OUTBUILDINGS Central business district.		28. NO. OF STORIES 2	
45. SOURCES OF INFORMATION Sanborn Maps 1900, 1908, 1914, 1927. Bascom Revelle and Joyce Pickert.		29. BASEMENT YES(x) NO( )	
46. PREPARED BY Bascom Revelle		30. FOUNDATION MATERIAL concrete	
47. ORGANIZATION H. & L. C.		31. WALL CONSTRUCTION brick	
48. DATE 3-25-88		32. FLOOR TYPE & MATERIAL flat/tar	
49. REVISION DATE(S)		33. NO. OF BAYS wdwdw, www FRONT SIDE	
RETURN THIS FORM WHEN COMPLETED TO: OFFICE OF HISTORIC PRESERVATION IF ADDITIONAL SPACE IS NEEDED, ATTACH SEPARATE SHEET(S) TO THIS FORM		34. WALL TREATMENT stretcher	
		35. PLAN SHAPE rectangle	
		36. CHANGES (EXPLAIN IN NO. 42) ADDITION( ) ALTERED( ) MOVED( )	
		37. CONDITION INTERIOR good EXTERIOR good	
		38. PRESERVATION UNDERWAY YES( ) NO(x)	
		39. ENDANGERED BY WHAT YES( ) NO(x)	
		40. VISIBLE FROM PUBLIC ROAD YES(x) NO( )	
		41. DISTANCE FORM AND FRONTAGE ON ROAD	

PHOTO MUST

BE PROVIDED



HARR BLOCK

INCOME TAX

HARR BLOCK Income Tax  
Income Tax HARR BLOCK

OPEN


OPEN

HOURS  
MON-FRI  
9-5  
SAT 10-4  
SUN 12-4

# MISSOURI OFFICE OF HISTORIC PRESERVATION

## ARCHITECTURAL/HISTORIC INVENTORY SURVEY FORM

B-5

1. NO.		4. PRESENT LOCAL NAME(S) OR DESIGNATION(S) Payne Insurance Agency and Real Estate	
2. COUNTY      Madison		5. OTHER NAME(S) Dr. Slaughter's Office, Fredericktown Firehouse	
3. LOCATION OF NEGATIVES			
6. SPECIFIC LEGAL LOCATION TOWNSHIP 33N RANGE 7E SECTION 8 IF CITY OR TOWN, STREET ADDRESS  135 West Main		16. THEMATIC CATEGORY	
		17. DATE(S) OR PERIOD 1930c	
7. CITY OR TOWN      IF RURAL, VICINITY Fredericktown		18. STYLE OR DESIGN commercial	
8. DESCRIPTION OF LOCATION    W. MAIN		19. ARCHITECT OR ENGINEER	
		20. CONTRACTOR OR BUILDER	
		21. ORIGINAL USE, IF APPARENT city fire truck storage	
		22. PRESENT USE commercial	
		23. OWNERSHIP      PUBLIC ( ) PRIVATE (x)	
9. COORDINATES      UTM LAT LONG		24. OWNER'S NAME AND ADDRESS IF KNOWN      Vernon Payne 201 Lee Street Fredericktown	
10.      SITE( )      STRUCTURE( ) BUILDING(x)      OBJECT( )		25. OPEN TO PUBLIC      YES(x) NO ( )	
11. ON NATIONAL YES( ) REGISTER      NO( )		26. LOCAL CONTACT PERSON OR ORGANIZATION  H. & L. C.	
12. IS IT YES( ) ELIGIBLE      NO( )		27. OTHER SURVEY IN WHICH INCLUDED	
13. PART OF YES( ) ESTAB. DISTRICT NO(x)		28. NO. OF STORIES      1	
14. DISTRICT YES(x) POTENTIAL NO( )		29. BASEMENT      YES( ) NO (x)	
15. NAME OF ESTABLISHED DISTRICT		30. FOUNDATION MATERIAL poured concrete	
		31. WALL CONSTRUCTION brick and stone	
		32. ROOF TYPE & MATERIAL shed/asphalt	
		33. NO. OF BAYS      wd FRONT      SIDE	
		34. WALL TREATMENT stretcher	
		35. PLAN SHAPE      rectangle	
		36. CHANGES      ADDITION( ) (EXPLAIN IN ALTERED ( ) NO.42)      MOVED ( )	
		37. CONDITION INTERIOR      good EXTERIOR      good	
		38. PRESERVATION      YES( ) UNDERWAY      NO(x)	
		39. ENDANGERED      YES( ) BY WHAT      NO(x)	
		40. VISIBLE FROM      YES(x) PUBLIC ROAD      NO( )	
		41. DISTANCE FORM AND FRONTAGE ON ROAD	
42. FURTHER DESCRIPTION OF IMPORTANT FEATURES      Solid red brick walls.      Steel window and door at front and rear of building.		PHOTO MUST BE PROVIDED	
43. HISTORY AND SIGNIFICANCE      Original building was built to house first firetruck of Fredericktown when the first voluntary fire department was organized in 1926. Dr. Slaughter purchased the building in 1930's and either rebuilt or refurbished present building. Payne modernized building with windows and doors in 1971.			
44. DESCRIPTION OF ENVIRONMENT AND OUTBUILDINGS  Central business district.			
45. SOURCES OF INFORMATION      Sanborn Maps 1914, 1927.      Vernon Payne Bascom Revelle's personal knowledge		46. PREPARED BY Bascom Revelle	
		47. ORGANIZATION H. & L. C.	
RETURN THIS FORM WHEN COMPLETED TO: OFFICE OF HISTORIC PRESERVATION IF ADDITIONAL SPACE IS NEEDED, ATTACH SEPARATE SHEET(S) TO THIS FORM		48. DATE      5-31-88	
		49. REVISION DATE(S)	
		P.O. BOX 176 JEFFERSON CITY, MISSOURI 65102	



WALDOX  
WALDOX

*Payne*  
AGENCY  
REAL ESTATE INSURANCE

135

- AUTO • FIRE
- LIABILITY
- LIFE
- BONDS

*Notary*







# MISSOURI OFFICE OF HISTORIC PRESERVATION

## ARCHITECTURAL/HISTORIC INVENTORY SURVEY FORM

B-6

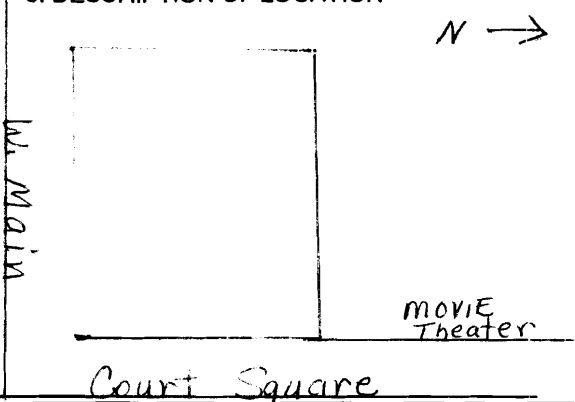
1. NO.		4. PRESENT LOCAL NAME(S) OR DESIGNATION(S) Ozark Regional Library	
2. COUNTY Madison		5. OTHER NAME(S) Democrat-News (1908-1913)	
3. LOCATION OF NEGATIVES			
6. SPECIFIC LEGAL LOCATION TOWNSHIP 33N RANGE 7E SECTION 8 IF CITY OR TOWN, STREET ADDRESS  137 West Main		16. THEMATIC CATEGORY	
7. CITY OR TOWN IF RURAL, VICINITY Fredericktown		17. DATE(S) OR PERIOD 1913c	
8. DESCRIPTION OF LOCATION   W. MAIN		18. STYLE OR DESIGN classical vernacular	
		19. ARCHITECT OR ENGINEER	
		20. CONTRACTOR OR BUILDER	
		21. ORIGINAL USE, IF APPARENT commercial	
		22. PRESENT USE library	
		23. OWNERSHIP PUBLIC <input checked="" type="checkbox"/> PRIVATE <input type="checkbox"/>	
		24. OWNER'S NAME AND ADDRESS IF KNOWN City of Fredericktown 120 West Main Fredericktown	
9. COORDINATES LAT LONG		25. OPEN TO PUBLIC YES <input checked="" type="checkbox"/> NO <input type="checkbox"/>	
10. SITE <input type="checkbox"/> BUILDING <input checked="" type="checkbox"/> STRUCTURE <input type="checkbox"/> OBJECT <input type="checkbox"/>		26. LOCAL CONTACT PERSON OR ORGANIZATION  H. & L. C.	
11. ON NATIONAL REGISTER YES <input type="checkbox"/> NO <input type="checkbox"/>		27. OTHER SURVEY IN WHICH INCLUDED	
12. IS IT ELIGIBLE YES <input type="checkbox"/> NO <input type="checkbox"/>			
13. PART OF ESTAB. DISTRICT YES <input type="checkbox"/> NO <input checked="" type="checkbox"/>		40. VISIBLE FROM PUBLIC ROAD YES <input checked="" type="checkbox"/> NO <input type="checkbox"/>	
14. DISTRICT POTENTIAL YES <input checked="" type="checkbox"/> NO <input type="checkbox"/>		41. DISTANCE FROM AND FRONTAGE ON ROAD	
15. NAME OF ESTABLISHED DISTRICT			
42. FURTHER DESCRIPTION OF IMPORTANT FEATURES Decorative entry at corner of building. Pilasters with shell motif above door and windows. Decorative hand designed block used on upper front facade. (cont. page)		PHOTO MUST BE PROVIDED	
43. HISTORY AND SIGNIFICANCE Building constructed of hand made concrete blocks designed by R. B. Cole who died in 1914. Forms were whittled out of wood in 1913. O. J. Ferguson purchased building for Democrat-News. Renovated in 1957 for Ozark Regional Library.			
44. DESCRIPTION OF ENVIRONMENT AND OUTBUILDINGS  Central business district.			
45. SOURCES OF INFORMATION Sanborn Map 1914. Mrs. Pearl Whitener, daughter of R. B. Cole. "Newspapers in Madison County" by John Paul Skaggs		46. PREPARED BY Bascom Revelle	
RETURN THIS FORM WHEN COMPLETED TO: OFFICE OF HISTORIC PRESERVATION IF ADDITIONAL SPACE IS NEEDED, ATTACH SEPARATE SHEET(S) TO THIS FORM		47. ORGANIZATION H. & L. C.	
P.O. BOX 176 JEFFERSON CITY, MISSOURI 65102		48. DATE 5-23-88	
		49. REVISION DATE(S)	



# MISSOURI OFFICE OF HISTORIC PRESERVATION

## ARCHITECTURAL/HISTORIC INVENTORY SURVEY FORM

A-27

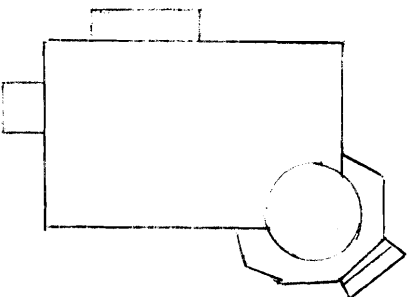
1. NO.		4. PRESENT LOCAL NAME(S) OR DESIGNATION(S) T & T Western Tack	
2. COUNTY Madison		5. OTHER NAME(S) Commercial Hotel, Banks Trust Co. Building	
3. LOCATION OF NEGATIVES			
6. SPECIFIC LEGAL LOCATION TOWNSHIP 33N RANGE 7E SECTION 8 IF CITY OR TOWN, STREET ADDRESS Court Square		16. THEMATIC CATEGORY	
7. CITY OR TOWN IF RURAL, VICINITY Fredericktown		17. DATE(S) OR PERIOD 1908-1927	
8. DESCRIPTION OF LOCATION 		18. STYLE OR DESIGN Commercial	
9. COORDINATES LAT LONG		19. ARCHITECT OR ENGINEER	
10. SITE( ) BUILDING(x) STRUCTURE( ) OBJECT( )		20. CONTRACTOR OR BUILDER	
11. ON NATIONAL REGISTER YES( ) NO( )		21. ORIGINAL USE, IF APPARENT Hotel	
12. IS IT ELIGIBLE YES( ) NO( )		22. PRESENT USE Business Rental	
13. PART OF ESTAB. DISTRICT YES( ) NO(x)		23. OWNERSHIP PUBLIC ( ) PRIVATE (x)	
14. DISTRICT POTENTIAL YES(x) NO( )		24. OWNER'S NAME AND ADDRESS IF KNOWN Bob Green Rt. 3 Fredericktown	
15. NAME OF ESTABLISHED DISTRICT		25. OPEN TO PUBLIC YES(x) NO( )	
		26. LOCAL CONTACT PERSON OR ORGANIZATION H & L Commission	
		27. OTHER SURVEY IN WHICH INCLUDED	
42. FURTHER DESCRIPTION OF IMPORTANT FEATURES Molded brick panels at top. Tiled caps on walls at roof line. Display windows appear intact with wooden frames and transoms on the West Main exposure.		28. NO. OF STORIES 2	
		29. BASEMENT YES( ) NO(x)	
		30. FOUNDATION MATERIAL Concrete	
		31. WALL CONSTRUCTION Brick	
		32. ROOF TYPE & MATERIAL Flat/Tar	
		33. NO. OF BAYS FRONT SIDE see attached	
		34. WALL TREATMENT Stretcher Bond	
		35. PLAN SHAPE L	
		36. CHANGES (EXPLAIN IN NO. 42) ADDITION( ) ALTERED(x) MOVED( )	
		37. CONDITION INTERIOR Fair EXTERIOR Poor	
		38. PRESERVATION UNDERWAY YES( ) NO(x)	
		39. ENDANGERED BY WHAT Neglect YES( ) NO(x)	
		40. VISIBLE FROM PUBLIC ROAD YES(x) NO( )	
		41. DISTANCE FORM AND FRONTAGE ON ROAD 6 feet	
43. HISTORY AND SIGNIFICANCE This structure first appears on the 1908 Sanborn map as the Banker's Trust Building. The 1914 Sanborn map shows no structure at this location. The 1927 map again shows a structure similar to the 1908 map but with added space to the northern face of the building. At this date it is identified as the commercial hotel which includes an		PHOTO MUST BE PROVIDED	
44. DESCRIPTION OF ENVIRONMENT AND OUTBUILDINGS Fronts Court Square and West Main in Central Business District			
45. SOURCES OF INFORMATION Sanborn maps 1908-1914-1927 History of Southeast Missouri by Robert Sidney Douglas 1912		46. PREPARED BY Denis Moore	
RETURN THIS FORM WHEN COMPLETED TO: OFFICE OF HISTORIC PRESERVATION IF ADDITIONAL SPACE IS NEEDED, ATTACH SEPARATE SHEET(S) TO THIS FORM		47. ORGANIZATION H & L Commission	
P.O. BOX 176 JEFFERSON CITY, MISSOURI 65102		48. DATE 2-26-88	
		49. REVISION DATE(S)	

42. Raised main entry exposing basement. Large concrete front porch with steps down to sidewalk at west corner of building. Central front steps that go into basement level. Modern canvas awning and iron guard rail have been added.

# MISSOURI OFFICE OF HISTORIC PRESERVATION

## ARCHITECTURAL/HISTORIC INVENTORY SURVEY FORM

D-4

1. NO.		4. PRESENT LOCAL NAME(S) OR DESIGNATION(S) Antique House	
2. COUNTY Madison		5. OTHER NAME(S) Brooks Home - Anthony House	
3. LOCATION OF NEGATIVES			
6. SPECIFIC LEGAL LOCATION TOWNSHIP 33N RANGE 7E SECTION 8 IF CITY OR TOWN, STREET ADDRESS 200 West Main		16. THEMATIC CATEGORY	
7. CITY OR TOWN IF RURAL, VICINITY Fredericktown		17. DATE(S) OR PERIOD 1900c	
8. DESCRIPTION OF LOCATION 		18. STYLE OR DESIGN Queen Anne	
9. COORDINATES LAT LONG		19. ARCHITECT OR ENGINEER	
10. SITE( ) BUILDING( )		20. CONTRACTOR OR BUILDER	
11. ON NATIONAL REGISTER YES( ) NO( )		21. ORIGINAL USE, IF APPARENT residence	
12. IS IT ELIGIBLE YES( ) NO( )		22. PRESENT USE antique sales	
13. PART OF ESTAB. DISTRICT YES( ) NO( )		23. OWNERSHIP PUBLIC ( ) PRIVATE (x)	
14. DISTRICT POTENTIAL YES(x) NO( )		24. OWNER'S NAME AND ADDRESS IF KNOWN Sue Skaggs 200 West Main Fredericktown	
15. NAME OF ESTABLISHED DISTRICT		25. OPEN TO PUBLIC YES(x) NO( )	
		26. LOCAL CONTACT PERSON OR ORGANIZATION H. & L. C.	
		27. OTHER SURVEY IN WHICH INCLUDED	
42. FURTHER DESCRIPTION OF IMPORTANT FEATURES Foundation of rough cut stone. Bay windows - 2 story. 2 interior chimneys with another in center. Stained glass windows on west side. (cont. page)		28. NO. OF STORIES 2 1/2	
		29. BASEMENT YES(x) NO( )	
		30. FOUNDATION MATERIAL stone	
		31. WALL CONSTRUCTION brick	
		32. ROOF TYPE & MATERIAL gable/asbestos tile	
		33. NO. OF BAYS (cont. page) FRONT SIDE	
		34. WALL TREATMENT stretcher bond	
		35. PLAN SHAPE irregular	
		36. CHANGES (EXPLAIN IN NO. 42) ADDITION( ) ALTERED( ) MOVED( )	
		37. CONDITION INTERIOR fair EXTERIOR fair	
		38. PRESERVATION UNDERWAY YES( ) NO(x)	
		39. ENDANGERED BY WHAT YES( ) NO(x)	
		40. VISIBLE FROM PUBLIC ROAD YES(x) NO( )	
		41. DISTANCE FORM AND FRONTAGE ON ROAD	
43. HISTORY AND SIGNIFICANCE Built by and for Dr. Anthony, M.D. at the turn of the century. Octagonal tower rises from the porch. Several residents have been the occupants since Dr. Anthony.		PHOTO MUST BE PROVIDED	
44. DESCRIPTION OF ENVIRONMENT AND OUTBUILDINGS Grounds are adequately cared for with large maple trees on west side. One outbuilding at the northwest corner of the house. Early or first water system. In central business district and Business Highway 72.			
45. SOURCES OF INFORMATION Democrat News article. Sanborn Maps 1908, 1914, 1927. Interviews with Ruth Skaggs and Reggie Graham 7-14-88.		46. PREPARED BY John Paul Skaggs	
RETURN THIS FORM WHEN COMPLETED TO: IF ADDITIONAL SPACE IS NEEDED, ATTACH SEPARATE SHEET(S) TO THIS FORM		47. ORGANIZATION H. & L. C.	
OFFICE OF HISTORIC PRESERVATION P.O. BOX 176 JEFFERSON CITY, MISSOURI 65102		48. DATE 4-21-88	
		49. REVISION DATE(S)	

33. www porch d, wwwwww, ww
42. The stained glass windows may be a gynecological or "doctor's" point of view of a woman's body. The front east gable has a Palladian window. The octagonal tower has narrow 1/1 windows with 3 keystones over the windows. A large circular screened frame porch dominates the front facade. The porch has classical wooden columns. Decorative brick work is placed between the bay window and tower.






# MISSOURI OFFICE OF HISTORIC PRESERVATION

## ARCHITECTURAL/HISTORIC INVENTORY SURVEY FORM


F-1

1. NO.		4. PRESENT LOCAL NAME(S) OR DESIGNATION(S) Betty R. Shetley	
2. COUNTY Madison		5. OTHER NAME(S)	
3. LOCATION OF NEGATIVES			

6. SPECIFIC LEGAL LOCATION TOWNSHIP 33N RANGE 7E SECTION 8 IF CITY OR TOWN, STREET ADDRESS  201 West Main	16. THEMATIC CATEGORY	28. NO. OF STORIES 1
	17. DATE(S) OR PERIOD 1880	29. BASEMENT YES (x) NO ( )
7. CITY OR TOWN IF RURAL, VICINITY Fredericktown, MO	18. STYLE OR DESIGN Craftsman	30. FOUNDATION MATERIAL Concrete
8. DESCRIPTION OF LOCATION    W. MAIN	19. ARCHITECT OR ENGINEER	31. WALL CONSTRUCTION Brick
	20. CONTRACTOR OR BUILDER	32. ROOF TYPE & MATERIAL Hip/asphalt-Shingles
	21. ORIGINAL USE, IF APPARENT Residential	33. NO. OF BAYS W D W W W W W FRONT SIDE
	22. PRESENT USE Commercial	34. WALL TREATMENT stretcher bond
	23. OWNERSHIP PUBLIC ( ) PRIVATE (x)	35. PLAN SHAPE irregular
	24. OWNER'S NAME AND ADDRESS IF KNOWN Betty R. Shetley 924 E. Baker, Kennett, MO	36. CHANGES ADDITION ( ) (EXPLAIN IN ALTERED ) NO. 42 MOVED ( )
	25. OPEN TO PUBLIC YES (x) NO ( )	37. CONDITION INTERIOR poor EXTERIOR good
9. COORDINATES UTM LAT LONG	26. LOCAL CONTACT PERSON OR ORGANIZATION H & L C	38. PRESERVATION UNDERWAY YES ( ) NO (x)
10. SITE ( ) BUILDING (x)	27. OTHER SURVEY IN WHICH INCLUDED	39. ENDANGERED BY WHAT YES ( ) NO (x) lack of maintenance
11. ON NATIONAL REGISTER YES ( ) NO (x)		40. VISIBLE FROM PUBLIC ROAD YES (x) NO ( )
12. IS IT ELIGIBLE YES ( ) NO (x)		41. DISTANCE FORM AND FRONTAGE ON ROAD
13. PART OF ESTAB. DISTRICT YES ( ) NO (x)		
14. DISTRICT POTENTIAL YES (x) NO ( )		
15. NAME OF ESTABLISHED DISTRICT		
42. FURTHER DESCRIPTION OF IMPORTANT FEATURES Windows are double-hung with segmented brick arches and plain sills. Cornice is boxed with fascia board and frieze. Porch has hipped roof. It is		PHOTO MUST BE PROVIDED
43. HISTORY AND SIGNIFICANCE The house was built by Arthur Bloomer. He ran the first outdoor silent picture shows in Fredericktown. This was once referred to as the electric park. Private water works indicated on 1908 Sanborn map.		
44. DESCRIPTION OF ENVIRONMENT AND OUTBUILDINGS  Borders central business district.		
45. SOURCES OF INFORMATION Sanborn 1893, 1900, 1908, 1914, 1927 Ruth Skaggs, Lucina Kassbaum, Lillian Lacey, 10-3-87 Assessors Office		46. PREPARED BY Kathleen Broussard
RETURN THIS FORM WHEN COMPLETED TO: OFFICE OF HISTORIC PRESERVATION IF ADDITIONAL SPACE IS NEEDED, ATTACH SEPARATE SHEET(S) TO THIS FORM		47. ORGANIZATION H & L C
P.O. BOX 176 JEFFERSON CITY, MISSOURI 65102		48. DATE 10-3-87
		49. REVISION DATE(S)

201 West Main  
F 1 Continuation Page  
City of Fredericktown

42. supported by 3 square brick columns. Brick work at top of column is decorative.



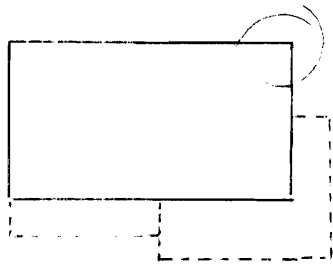
NO  
PARKING  
ANY  
TIME

# MISSOURI OFFICE OF HISTORIC PRESERVATION

## ARCHITECTURAL/HISTORIC INVENTORY SURVEY FORM

D-5

1. NO.		4. PRESENT LOCAL NAME(S) OR DESIGNATION(S)	
2. COUNTY Madison		5. OTHER NAME(S)	
3. LOCATION OF NEGATIVES		E. H. Bess House/Alcorn House	

6. SPECIFIC LEGAL LOCATION TOWNSHIP 33N RANGE 7E SECTION 8 IF CITY OR TOWN, STREET ADDRESS 204 West Main		16. THEMATIC CATEGORY		28. NO. OF STORIES 2½	
7. CITY OR TOWN IF RURAL, VICINITY Fredericktown		17. DATE(S) OR PERIOD 1900c		29. BASEMENT YES( ) NO( )	
8. DESCRIPTION OF LOCATION  w main		18. STYLE OR DESIGN Queen Anne		30. FOUNDATION MATERIAL stone	
9. COORDINATES UTM LAT LONG		19. ARCHITECT OR ENGINEER		31. WALL CONSTRUCTION wood frame	
10. SITE( ) BUILDING(x) STRUCTURE( ) OBJECT( )		20. CONTRACTOR OR BUILDER		32. ROOF TYPE & MATERIAL gable/asphalt shingle	
11. ON NATIONAL REGISTER YES( ) NO( )		21. ORIGINAL USE, IF APPARENT residence		33. NO. OF BAYS wwwdwww, www, FRONT SIDE ww	
12. IS IT ELIGIBLE YES( ) NO( )		22. PRESENT USE residence		34. WALL TREATMENT wood lap siding	
13. PART OF ESTAB. DISTRICT YES( ) NO(x)		23. OWNERSHIP PUBLIC ( ) PRIVATE (x)		35. PLAN SHAPE irregular	
14. DISTRICT POTENTIAL YES(x) NO( )		24. OWNER'S NAME AND ADDRESS IF KNOWN unknown		36. CHANGES ADDITION( ) (EXPLAIN IN NO. 42) ALTERED (x) MOVED ( )	
15. NAME OF ESTABLISHED DISTRICT		25. OPEN TO PUBLIC YES( ) NO(x)		37. CONDITION INTERIOR EXTERIOR good	
		26. LOCAL CONTACT PERSON OR ORGANIZATION H. & L. C.		38. PRESERVATION UNDERWAY YES( ) NO(x)	
		27. OTHER SURVEY IN WHICH INCLUDED		39. ENDANGERED BY WHAT YES( ) NO(x)	
				40. VISIBLE FROM PUBLIC ROAD YES(x) NO( )	
				41. DISTANCE FROM AND FRONTAGE ON ROAD	

42. FURTHER DESCRIPTION OF IMPORTANT FEATURES Porch across front and east side. All windows are double hung. Chimney is in center of building. Originally had a round tower as indicated (cont., page)

43. HISTORY AND SIGNIFICANCE Built around turn of the century. One of the first to have its own water system. Pump for it and adjoining house on the east side. E. H. Bess ran hardware and furniture store where Wilson's Funeral Home and Jones Circle Auto is.

44. DESCRIPTION OF ENVIRONMENT AND OUTBUILDINGS Large garage in rear and grounds and yard in good condition. Borders central business district.

45. SOURCES OF INFORMATION Photos in H. & L. C. office. Sanborn Maps 1900, 1908, 1914, 1927. Interviews with Ruth Skaggs and personal knowledge of surveyor. 7-11-88

46. PREPARED BY John Paul Skaggs

47. ORGANIZATION H. & L. C.

48. DATE 7-11-88

49. REVISION DATE(S)

RETURN THIS FORM WHEN COMPLETED TO: OFFICE OF HISTORIC PRESERVATION  
IF ADDITIONAL SPACE IS NEEDED, ATTACH SEPARATE SHEET(S) TO THIS FORM  
P.O. BOX 176  
JEFFERSON CITY, MISSOURI 65102

204 West Main  
D-5 Continuation Page

42. by Memorial tree planting photograph, March 23, 1919. Now has a dormer in its place. Rear porch is designed like a gazebo. Upper story windows have some stained glass. Gable ends have decorative shingles. Front dormer window has been covered with plywood.








# MISSOURI OFFICE OF HISTORIC PRESERVATION

## ARCHITECTURAL/HISTORIC INVENTORY SURVEY FORM

F2

1. NO.		4. PRESENT LOCAL NAME(S) OR DESIGNATION(S) Dr. Chung's Office	
2. COUNTY Madison		5. OTHER NAME(S)	
3. LOCATION OF NEGATIVES			

6. SPECIFIC LEGAL LOCATION TOWNSHIP <u>33N</u> RANGE <u>7E</u> SECTION <u>8</u> IF CITY OR TOWN, STREET ADDRESS 205 West Main		16. THEMATIC CATEGORY		28. NO. OF STORIES 1	
7. CITY OR TOWN IF RURAL, VICINITY Fredericktown		17. DATE(S) OR PERIOD 1925		29. BASEMENT YES(x) NO	
8. DESCRIPTION OF LOCATION  W. MAIN		18. STYLE OR DESIGN Craftsman		30. FOUNDATION MATERIAL rough cement	
		19. ARCHITECT OR ENGINEER		31. WALL CONSTRUCTION brick	
		20. CONTRACTOR OR BUILDER Frank DeGuire		32. ROOF TYPE & MATERIAL gable-asbestos shingles	
		21. ORIGINAL USE, IF APPARENT Residence		33. NO. OF BAYS wwwd FRONT SIDE	
		22. PRESENT USE Doctor's Office		34. WALL TREATMENT red stretcher bond brick/vertical siding	
		23. OWNERSHIP PUBLIC PRIVATE (x)		35. PLAN SHAPE rectangular	
		24. OWNER'S NAME AND ADDRESS IF KNOWN Dr. Chung 205 West Main Street		36. CHANGES ADDITION( ) (EXPLAIN IN ALTERED NO.42) MOVED (x)	
9. COORDINATES UTM LAT LONG		25. OPEN TO PUBLIC YES(x) NO ( )		37. CONDITION INTERIOR EXTERIOR good	
10. SITE( ) BUILDING(x) STRUCTURE( ) OBJECT( )		26. LOCAL CONTACT PERSON OR ORGANIZATION H & L C		38. PRESERVATION UNDERWAY YES( ) NO(x)	
11. ON NATIONAL REGISTER YES( ) NO(x)		27. OTHER SURVEY IN WHICH INCLUDED		39. ENDANGERED BY WHAT YES( ) NO(x)	
12. IS IT ELIGIBLE YES( ) NO(x)				40. VISIBLE FROM PUBLIC ROAD YES(x) NO( )	
13. PART OF ESTAB. DISTRICT YES( ) NO(x)				41. DISTANCE FORM AND FRONTAGE ON ROAD	
14. DISTRICT POTENTIAL YES(x) NO( )					
15. NAME OF ESTABLISHED DISTRICT					

42. FURTHER DESCRIPTION OF IMPORTANT FEATURES The original house had a cottage style front porch. The front porch was remodeled by a local photographer for a display room.

PHOTO MUST  
BE PROVIDED


43. HISTORY AND SIGNIFICANCE This residence was built by Frank DeGuire on land purchased from the First Christian Church after they dismantled the old church and moved across the street to 208 West Main.

44. DESCRIPTION OF ENVIRONMENT AND OUTBUILDINGS The garage is attached to the east side of the house in the rear.


45. SOURCES OF INFORMATION Nell Lett, Ruth Skaggs, 5-26-88 1927 Sanborn Map, Assess. office.		46. PREPARED BY Kathleen Broussard	
		47. ORGANIZATION H & L C	
RETURN THIS FORM WHEN COMPLETED TO: OFFICE OF HISTORIC PRESERVATION IF ADDITIONAL SPACE IS NEEDED, ATTACH SEPARATE SHEET(S) TO THIS FORM		48. DATE 5/26/88	49. REVISION DATE(S)

JEFFERSON CITY, MISSOURI 65102





# MISSOURI OFFICE OF HISTORIC PRESERVATION ARCHITECTURAL/HISTORIC INVENTORY SURVEY FORM

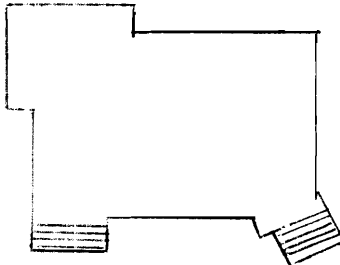
1. NO.		4. PRESENT LOCAL NAME(S) OR DESIGNATION(S) Nell Lett	
2. COUNTY Madison		5. OTHER NAME(S)	
3. LOCATION OF NEGATIVES			
6. SPECIFIC LEGAL LOCATION TOWNSHIP <u>33N</u> RANGE <u>7E</u> SECTION <u>8</u> IF CITY OR TOWN, STREET ADDRESS 207 West Main		16. THEMATIC CATEGORY	
7. CITY OR TOWN IF RURAL, VICINITY Fredericktown		17. DATE(S) OR PERIOD 1928	
8. DESCRIPTION OF LOCATION  W. MAIN		18. STYLE OR DESIGN Tudor Vernacular	
		19. ARCHITECT OR ENGINEER	
		20. CONTRACTOR OR BUILDER Frank DeGuire	
		21. ORIGINAL USE, IF APPARENT residence	
		22. PRESENT USE residence	
		23. OWNERSHIP PUBLIC <input checked="" type="checkbox"/> PRIVATE <input type="checkbox"/>	
		24. OWNER'S NAME AND ADDRESS IF KNOWN Nell W. Lett 207 W. Main	
9. COORDINATES UTM LAT LONG		25. OPEN TO PUBLIC YES <input type="checkbox"/> NO <input checked="" type="checkbox"/>	
10. SITE <input type="checkbox"/> BUILDING <input checked="" type="checkbox"/> STRUCTURE <input type="checkbox"/> OBJECT <input type="checkbox"/>		26. LOCAL CONTACT PERSON OR ORGANIZATION H & L C	
11. ON NATIONAL REGISTER YES <input type="checkbox"/> NO <input type="checkbox"/>		27. OTHER SURVEY IN WHICH INCLUDED	
12. IS IT ELIGIBLE YES <input type="checkbox"/> NO <input type="checkbox"/>			
13. PART OF ESTAB. DISTRICT YES <input type="checkbox"/> NO <input checked="" type="checkbox"/>		40. VISIBLE FROM PUBLIC ROAD YES <input checked="" type="checkbox"/> NO <input type="checkbox"/>	
14. DISTRICT POTENTIAL YES <input checked="" type="checkbox"/> NO <input type="checkbox"/>		41. DISTANCE FORM AND FRONTAGE ON ROAD	
15. NAME OF ESTABLISHED DISTRICT			
42. FURTHER DESCRIPTION OF IMPORTANT FEATURES The curved bricks around the front entrance as well as the group of 4 and 3 tall narrow window suggest the Tudor style. A sunporch was added in the late 1930's. Chimney on gable end in the center. Partial/interior/exterior:		PHOTO MUST BE PROVIDED	
43. HISTORY AND SIGNIFICANCE This residence was built by Frank DeGuire on land purchased from the First Christian Church after they dismantled the old building and moved to 208 West Main. L.C. Whitener purchased the house in 1939. His sister, Nell Whitener Lett, still resides here.			
44. DESCRIPTION OF ENVIRONMENT AND OUTBUILDINGS 1 car garage for Model T. This residence is located in a commercial district.			
45. SOURCES OF INFORMATION Nell W. Lett, 10-3-87 Assess. office. Sanborn 1927 map		46. PREPARED BY Kathleen Broussard	
RETURN THIS FORM WHEN COMPLETED TO: OFFICE OF HISTORIC PRESERVATION IF ADDITIONAL SPACE IS NEEDED, ATTACH SEPARATE SHEET(S) TO THIS FORM		47. ORGANIZATION H & L C	
		48. DATE 10-3-87	
		49. REVISION DATE(S)	





# MISSOURI OFFICE OF HISTORIC PRESERVATION ARCHITECTURAL/HISTORIC INVENTORY SURVEY FORM

1. NO.		4. PRESENT LOCAL NAME(S) OR DESIGNATION(S) Christian Church	
2. COUNTY Madison		5. OTHER NAME(S)	
3. LOCATION OF NEGATIVES			

6. SPECIFIC LEGAL LOCATION TOWNSHIP 33N RANGE 7E SECTION 8 IF CITY OR TOWN, STREET ADDRESS 208 West Main		16. THEMATIC CATEGORY		28. NO. OF STORIES 1	
7. CITY OR TOWN IF RURAL, VICINITY Fredericktown		17. DATE(S) OR PERIOD 1909		29. BASEMENT YES(x) NO()	
8. DESCRIPTION OF LOCATION 		18. STYLE OR DESIGN classical		30. FOUNDATION MATERIAL concrete	
		19. ARCHITECT OR ENGINEER		31. WALL CONSTRUCTION brick	
		20. CONTRACTOR OR BUILDER Mr. McCarthy /Farmington		32. ROOF TYPE & MATERIAL hip & gable/asph. shingles	
		21. ORIGINAL USE, IF APPARENT church		33. NO. OF BAYS FRONT SIDE	
		22. PRESENT USE church		34. WALL TREATMENT common bond	
		23. OWNERSHIP PUBLIC() PRIVATE(x)		35. PLAN SHAPE irregular	
		24. OWNER'S NAME AND ADDRESS IF KNOWN Congregation of First Christian Church Fredericktown		36. CHANGES ADDITION(x) (EXPLAIN IN ALTERED NO.42) MOVED()	
9. COORDINATES UTM LAT LONG		25. OPEN TO PUBLIC YES(x) NO()		37. CONDITION INTERIOR EXTERIOR good	
10. SITE() BUILDING(x)		26. LOCAL CONTACT PERSON OR ORGANIZATION  H. & L. C.		38. PRESERVATION UNDERWAY YES() NO(x)	
11. ON NATIONAL REGISTER YES() NO()		27. OTHER SURVEY IN WHICH INCLUDED		39. ENDANGERED BY WHAT YES() NO(x)	
12. IS IT ELIGIBLE YES() NO()				40. VISIBLE FROM PUBLIC ROAD YES(x) NO()	
13. PART OF ESTAB. DISTRICT YES() NO(x)				41. DISTANCE FORM AND FRONTAGE ON ROAD	
14. DISTRICT POTENTIAL YES(x) NO()					
15. NAME OF ESTABLISHED DISTRICT					

42. FURTHER DESCRIPTION OF IMPORTANT FEATURES Accentuated classical triangular pediments are placed over doors and windows. Circular windows of stained glass appear in the pediments. These pediments (cont. page)

43. HISTORY AND SIGNIFICANCE The first Christian Church was a mile or so east on Jackson road. It was brick construction. They later built in town on West Main to the east and across the street from where this church is now. This was because they were too small. This larger building was erected in 1909. Double lot which originally included a parsonage (cont. page)

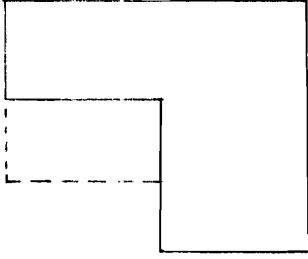
44. DESCRIPTION OF ENVIRONMENT AND OUTBUILDINGS Large paved parking lot in rear with no outbuildings. Borders central business district.

45. SOURCES OF INFORMATION Sanborn Maps 1914 1927. Personal research using Democrat News from the time period. Church history in upcoming Madison County History Book.		46. PREPARED BY John Paul Skaggs	
RETURN THIS FORM WHEN COMPLETED TO: OFFICE OF HISTORIC PRESERVATION IF ADDITIONAL SPACE IS NEEDED, ATTACH SEPARATE SHEET(S) TO THIS FORM		47. ORGANIZATION H. & L. C.	
P.O. BOX 176 JEFFERSON CITY, MISSOURI 65102		48. DATE 4-23-88	
		49. REVISION DATE(S)	

42. along with the oversized palladian window with large stained glass panels create the classical style although the classical symmetry is lacking because of a wood frame tower with lap siding which is placed on the roof above the east door. The main entrance is located on the southwest corner.
43. which before that was the White and Ivy House. Has since been torn down for a parking lot and open area. Whites and Ivys were local merchants.



## F-4

1. NO.		4. PRESENT LOCAL NAME(S) OR DESIGNATION(S) Dr. Phillip Beyer	
2. COUNTY Madison		5. OTHER NAME(S)	
3. LOCATION OF NEGATIVES			
6. SPECIFIC LEGAL LOCATION TOWNSHIP 33N RANGE 7E SECTION 8 IF CITY OR TOWN, STREET ADDRESS  209 West Main		16. THEMATIC CATEGORY	
		17. DATE(S) OR PERIOD 1900	
7. CITY OR TOWN IF RURAL, VICINITY		18. STYLE OR DESIGN Altered Queen Anne	
8. DESCRIPTION OF LOCATION   W. MAIN		19. ARCHITECT OR ENGINEER	
		20. CONTRACTOR OR BUILDER Felix Parkin	
		21. ORIGINAL USE, IF APPARENT Residence	
		22. PRESENT USE doctor's office/Apartments	
		23. OWNERSHIP PUBLIC <input type="checkbox"/> PRIVATE <input checked="" type="checkbox"/>	
		24. OWNER'S NAME AND ADDRESS IF KNOWN Dr. Phillip Beyer 312 South Wood	
9. COORDINATES LAT LONG UTM		25. OPEN TO PUBLIC YES <input type="checkbox"/> NO <input checked="" type="checkbox"/>	
10. SITE <input type="checkbox"/> BUILDING <input checked="" type="checkbox"/> STRUCTURE <input type="checkbox"/> OBJECT <input type="checkbox"/>		26. LOCAL CONTACT PERSON OR ORGANIZATION  H. & L. C.	
11. ON NATIONAL REGISTER YES <input type="checkbox"/> NO <input type="checkbox"/>	12. IS IT ELIGIBLE YES <input type="checkbox"/> NO <input type="checkbox"/>	27. OTHER SURVEY IN WHICH INCLUDED	
13. PART OF ESTAB. DISTRICT YES <input type="checkbox"/> NO <input checked="" type="checkbox"/>	14. DISTRICT POTENTIAL YES <input checked="" type="checkbox"/> NO <input type="checkbox"/>	40. VISIBLE FROM PUBLIC ROAD YES <input checked="" type="checkbox"/> NO <input type="checkbox"/>	
15. NAME OF ESTABLISHED DISTRICT		41. DISTANCE FORM AND FRONTAGE ON ROAD	
42. FURTHER DESCRIPTION OF IMPORTANT FEATURES I am unable to describe any original features because of the extensive remodeling done by the last 3 owners.		PHOTO MUST BE PROVIDED	
43. HISTORY AND SIGNIFICANCE The house was built by Felix and Minnie Watts Parkins. Mr. Parkin was a local banker. The original house was a two story framed house with a porch on each floor of the western side. A large circular porch was on the eastern side. Mr. Dixon bought the house in the early 1930's and converted it into a funeral parlor. Sam			
(cont. page)			
44. DESCRIPTION OF ENVIRONMENT AND OUTBUILDINGS This office is located in a commercial district. One wooden frame 4 car garage in back of building.			
45. SOURCES OF INFORMATION Assessors office. Sanborn Maps 1900, 1908, 1914, 1927. Interviews with Lucina Kassabaum and Ruth Skaggs on 10-6-87.		46. PREPARED BY Kathleen Broussard	
		47. ORGANIZATION H. & L. C.	
RETURN THIS FORM WHEN COMPLETED TO: OFFICE OF HISTORIC PRESERVATION IF ADDITIONAL SPACE IS NEEDED, ATTACH SEPARATE SHEET(S) TO THIS FORM		48. DATE 10-6-87	49. REVISION DATE(S)
		JEFFERSON CITY, MISSOURI 65102	

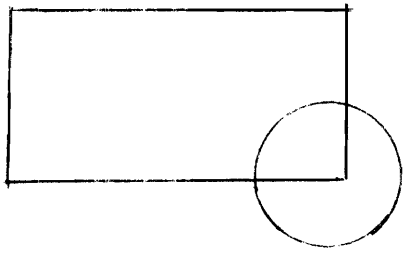
43. Najim bought the business in the early 1950's. He added the large glass room to the front, as well as, the arched stained glass window on the first floor. Dr. Phillip Beyer had used it for a doctor's office for about 6 years. Sanborn Maps indicate building there as early as 1900. Several alterations and additions have been made.





# MISSOURI OFFICE OF HISTORIC PRESERVATION

## ARCHITECTURAL/HISTORIC INVENTORY SURVEY FORM

1. NO.		4. PRESENT LOCAL NAME(S) OR DESIGNATION(S) Century 21 Office	
2. COUNTY Madison		5. OTHER NAME(S) Oscar Whitener House	
3. LOCATION OF NEGATIVES			
6. SPECIFIC LEGAL LOCATION TOWNSHIP 33N RANGE 7E SECTION 8 IF CITY OR TOWN, STREET ADDRESS 216 West Main		16. THEMATIC CATEGORY	
7. CITY OR TOWN IF RURAL, VICINITY Fredericktown		17. DATE(S) OR PERIOD 1900	
8. DESCRIPTION OF LOCATION 		18. STYLE OR DESIGN Queen Anne	
		19. ARCHITECT OR ENGINEER	
		20. CONTRACTOR OR BUILDER Oscar Whitener	
		21. ORIGINAL USE, IF APPARENT Residence	
		22. PRESENT USE Real Estate Office	
		23. OWNERSHIP PUBLIC ( ) PRIVATE (X)	
		24. OWNER'S NAME AND ADDRESS IF KNOWN Jerry Conway 903 West College Fredericktown	
9. COORDINATES LAT LONG UTM		25. OPEN TO PUBLIC YES (X) NO ( )	
10. SITE ( ) BUILDING (X) STRUCTURE ( ) OBJECT ( )		26. LOCAL CONTACT PERSON OR ORGANIZATION H. & L. Comm.	
11. ON NATIONAL REGISTER YES ( ) NO ( )		27. OTHER SURVEY IN WHICH INCLUDED	
12. IS IT ELIGIBLE YES ( ) NO ( )			
13. PART OF ESTAB. DISTRICT YES ( ) NO (X)		40. VISIBLE FROM PUBLIC ROAD YES (X) NO ( )	
14. DISTRICT POTENTIAL YES (X) NO ( )		41. DISTANCE FROM AND FRONTAGE ON ROAD	
15. NAME OF ESTABLISHED DISTRICT			
42. FURTHER DESCRIPTION OF IMPORTANT FEATURES Foundation of cut stone with cone shaped roof over part of porch which is now enclosed with brick and window- veneer and vinyl siding (cont. page)		PHOTO MUST BE PROVIDED	
43. HISTORY AND SIGNIFICANCE Built by Oscar Whitener who operated laundry and is still living in his 90's in Highland, IL.			
44. DESCRIPTION OF ENVIRONMENT AND OUTBUILDINGS New a Real Estate Office with rental storage buildings in rear.			
45. SOURCES OF INFORMATION John Paul and Ruth Skaggs, 7/14/88		46. PREPARED BY John Paul Skaggs	
RETURN THIS FORM WHEN COMPLETED TO: OFFICE OF HISTORIC PRESERVATION IF ADDITIONAL SPACE IS NEEDED, ATTACH SEPARATE SHEET(S) TO THIS FORM		47. ORGANIZATION H. & L. Comm.	
P.O. BOX 176 JEFFERSON CITY, MISSOURI 65102		48. DATE 7/14/88	
		49. REVISION DATE(S)	

216 West Main  
Continuation Page

42. Structure has Princess Anne establishment which includes a gazebo porch. Modern aluminium windows.



# MISSOURI OFFICE OF HISTORIC PRESERVATION

## ARCHITECTURAL/HISTORIC INVENTORY SURVEY FORM

F-5

1. NO.		4. PRESENT LOCAL NAME(S) OR DESIGNATION(S) Ozark Federal Savings & Loan Association	
2. COUNTY Madison		5. OTHER NAME(S)	
3. LOCATION OF NEGATIVES			

6. SPECIFIC LEGAL LOCATION TOWNSHIP 33N RANGE 7E SECTION 8 IF CITY OR TOWN, STREET ADDRESS 217 West Main Street	16. THEMATIC CATEGORY	28. NO. OF STORIES 1
	17. DATE(S) OR PERIOD 1980-81	29. BASEMENT YES(X) NO()
7. CITY OR TOWN IF RURAL, VICINITY Fredericktown, MO	18. STYLE OR DESIGN contemporary	30. FOUNDATION MATERIAL concrete
8. DESCRIPTION OF LOCATION  <div style="border: 1px solid black; width: 200px; height: 60px; margin: 10px 0;"></div> W. MAIN	19. ARCHITECT OR ENGINEER	31. WALL CONSTRUCTION brick
	20. CONTRACTOR OR BUILDER Ross Construction Co. St. Louis	32. ROOF TYPE & MATERIAL hip-asphalt shingles
	21. ORIGINAL USE, IF APPARENT Savings & Loan Building	33. NO. OF BAYS wdddww FRONT 7 SIDE
	22. PRESENT USE Savings & Loan Building	34. WALL TREATMENT stretcher bond
	23. OWNERSHIP PUBLIC (X) PRIVATE () Ozark Federal Savings	35. PLAN SHAPE rectangular
	24. OWNER'S NAME AND ADDRESS IF KNOWN Ozark Federal Savings & Loan 217 W. Main, Fredericktown	36. CHANGES ADDITION ( ) (EXPLAIN IN ALTERED NO.42) MOVED ( )
9. COORDINATES UTM LAT LONG	25. OPEN TO PUBLIC YES(X) NO ( )	37. CONDITION INTERIOR good EXTERIOR good
10. SITE ( ) BUILDING (X) STRUCTURE ( ) OBJECT ( )	26. LOCAL CONTACT PERSON OR ORGANIZATION H & L J	38. PRESERVATION UNDERWAY YES(X) NO ( )
11. ON NATIONAL REGISTER YES ( ) NO ( )	27. OTHER SURVEY IN WHICH INCLUDED	39. ENDANGERED BY WHAT YES ( ) NO (X)
12. IS IT ELIGIBLE YES ( ) NO ( )		40. VISIBLE FROM PUBLIC ROAD YES (X) NO ( )
13. PART OF ESTAB. DISTRICT YES ( ) NO (X)		41. DISTANCE FORM AND FRONTAGE ON ROAD
14. DISTRICT POTENTIAL YES (X) NO ( )		
15. NAME OF ESTABLISHED DISTRICT		

42. FURTHER DESCRIPTION OF IMPORTANT FEATURES Lobby featured a large stained glass skylight in its center.	PHOTO MUST BE PROVIDED
--	------------------------

43. HISTORY AND SIGNIFICANCE Because of its construction date this structure is not considered historically significant.

44. DESCRIPTION OF ENVIRONMENT AND OUTBUILDINGS  
none


45. SOURCES OF INFORMATION Assess office. John Paul Skaggs	46. PREPARED BY Kathleen Broussard
	47. ORGANIZATION H & L C
48. DATE 10/6/87	49. REVISION DATE(S)

RETURN THIS FORM WHEN COMPLETED TO: OFFICE OF HISTORIC PRESERVATION  
IF ADDITIONAL SPACE IS NEEDED, ATTACH SEPARATE SHEET(S) TO THIS FORM  
P.O. BOX 176  
JEFFERSON CITY, MISSOURI 65102



# MISSOURI OFFICE OF HISTORIC PRESERVATION

## ARCHITECTURAL/HISTORIC INVENTORY SURVEY FORM

1. NO.		4. PRESENT LOCAL NAME(S) OR DESIGNATION(S) Catholic Church Sunday School Building	
2. COUNTY Madison		5. OTHER NAME(S) Catholic Sisters Home	
3. LOCATION OF NEGATIVES			
6. SPECIFIC LEGAL LOCATION TOWNSHIP 33N RANGE 7E SECTION 8 IF CITY OR TOWN, STREET ADDRESS 218 West Main		16. THEMATIC CATEGORY	
7. CITY OR TOWN IF RURAL, VICINITY Fredericktown		17. DATE(S) OR PERIOD 1960c	
8. DESCRIPTION OF LOCATION 		18. STYLE OR DESIGN ranch	
		19. ARCHITECT OR ENGINEER	
		20. CONTRACTOR OR BUILDER	
		21. ORIGINAL USE, IF APPARENT Nun's Home	
		22. PRESENT USE Sunday School Classrooms	
		23. OWNERSHIP PUBLIC ( ) PRIVATE (x)	
		24. OWNER'S NAME AND ADDRESS IF KNOWN St. Michaels Church 200 West Main Fredericktown	
9. COORDINATES LAT LONG		25. OPEN TO PUBLIC YES (x) NO ( )	
10. SITE ( ) BUILDING (x) STRUCTURE ( ) OBJECT ( )		26. LOCAL CONTACT PERSON OR ORGANIZATION H. & L. Comm.	
11. ON NATIONAL REGISTER YES ( ) NO ( )		27. OTHER SURVEY IN WHICH INCLUDED	
12. IS IT ELIGIBLE YES ( ) NO ( )			
13. PART OF ESTAB. DISTRICT YES ( ) NO (x)		40. VISIBLE FROM PUBLIC ROAD YES (x) NO ( )	
14. DISTRICT POTENTIAL YES (x) NO ( )		41. DISTANCE FORM AND FRONTAGE ON ROAD	
15. NAME OF ESTABLISHED DISTRICT			
42. FURTHER DESCRIPTION OF IMPORTANT FEATURES		PHOTO MUST BE PROVIDED	
43. HISTORY AND SIGNIFICANCE Built to house Catholic Nuns. A non-contributing structure.			
44. DESCRIPTION OF ENVIRONMENT AND OUTBUILDINGS			
45. SOURCES OF INFORMATION J. P. and Ruth Skaggs, Denis Moore 7/14/88		46. PREPARED BY Paula Shetley	
		47. ORGANIZATION H. & L. Comm.	
RETURN THIS FORM WHEN COMPLETED TO: IF ADDITIONAL SPACE IS NEEDED, ATTACH SEPARATE SHEET(S) TO THIS FORM		48. DATE 7/14/88	
		49. REVISION DATE(S)	
		OFFICE OF HISTORIC PRESERVATION P.O. BOX 176 JEFFERSON CITY, MISSOURI 65102	

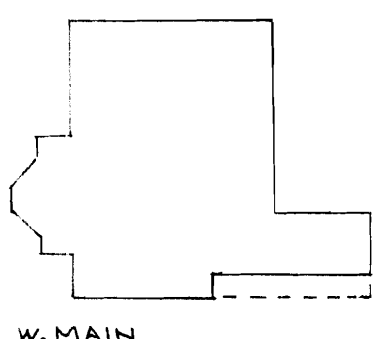




# MISSOURI OFFICE OF HISTORIC PRESERVATION ARCHITECTURAL/HISTORIC INVENTORY SURVEY FORM

E1

1. NO.		4. PRESENT LOCAL NAME(S) OR DESIGNATION(S) <u>Syd Jones</u>	
2. COUNTY <u>Madison</u>		5. OTHER NAME(S) <u>Syd Jones</u>	
3. LOCATION OF NEGATIVES			

6. SPECIFIC LEGAL LOCATION TOWNSHIP <u>33N</u> RANGE <u>7E</u> SECTION <u>8</u> IF CITY OR TOWN, STREET ADDRESS <u>301 West Main</u>		16. THEMATIC CATEGORY	28. NO. OF STORIES <u>2</u>
7. CITY OR TOWN IF RURAL, VICINITY <u>Fredericktown, MO</u>		17. DATE(S) OR PERIOD <u>1900c</u>	29. BASEMENT YES( ) NO( <u>X</u> )
8. DESCRIPTION OF LOCATION   <u>W. MAIN</u>		18. STYLE OR DESIGN <u>Queen Anne</u>	30. FOUNDATION MATERIAL <u>stone</u>
9. COORDINATES LAT LONG UTM		19. ARCHITECT OR ENGINEER	31. WALL CONSTRUCTION <u>frame</u>
10. SITE( ) BUILDING( <u>X</u> ) STRUCTURE( ) OBJECT( )		20. CONTRACTOR OR BUILDER	32. ROOF TYPE & MATERIAL <u>gable/asphalt shingles</u>
11. ON NATIONAL REGISTER YES( ) NO( )		21. ORIGINAL USE, IF APPARENT <u>residence</u>	33. NO. OF BAYS FRONT <u>5</u> SIDE <u>2</u> DW
12. IS IT ELIGIBLE YES( ) NO( )		22. PRESENT USE <u>residence</u>	34. WALL TREATMENT <u>ash shingle</u>
13. PART OF ESTAB. DISTRICT YES( ) NO( )		23. OWNERSHIP PUBLIC ( ) PRIVATE ( <u>X</u> )	35. PLAN SHAPE <u>irregular</u>
14. DISTRICT POTENTIAL YES( ) NO( )		24. OWNER'S NAME AND ADDRESS IF KNOWN <u>Syd Jones</u> <u>Estate</u>	36. CHANGES (EXPLAIN IN NO. 42) ADDITION( ) ALTERED( ) MOVED( )
15. NAME OF ESTABLISHED DISTRICT		25. OPEN TO PUBLIC YES( ) NO( <u>X</u> )	37. CONDITION INTERIOR EXTERIOR <u>fair</u>
16. FURTHER DESCRIPTION OF IMPORTANT FEATURES <u>Windows are 2/2 glass. In front gable there is a small rectangular window w/stained glass around outside edges.</u>		26. LOCAL CONTACT PERSON OR ORGANIZATION <u>H &amp; L Comm</u>	38. PRESERVATION UNDERWAY YES( ) NO( <u>X</u> )
17. HISTORY AND SIGNIFICANCE <u>First on Sanborn map of 1908. Prior to that time it was not within the City limits. This was the home of Senator Frank Belkin around the late 20's. He was a highway superintendent. Prior to this it was the home of J. Frank Thompson who was the superintendent of the Mine La Motte and Annapolis Mines.</u>		27. OTHER SURVEY IN WHICH INCLUDED	39. ENDANGERED BY WHAT YES( ) NO( <u>X</u> )
18. DESCRIPTION OF ENVIRONMENT AND OUTBUILDINGS <u>Building directly behind house may have an old kitchen or stable. Originally it had wood shingles.</u>		28. VISIBLE FROM PUBLIC ROAD YES( <u>X</u> ) NO( )	40. DISTANCE FORM AND FRONTAGE ON ROAD
19. SOURCES OF INFORMATION <u>Sanborn Maps 1908-1914-1927. Lucina Kassabaum, Ruth Skaggs, John Paul Skaggs</u>		41. PHOTO MUST BE PROVIDED	
20. RETURN THIS FORM WHEN COMPLETED TO: OFFICE OF HISTORIC PRESERVATION IF ADDITIONAL SPACE IS NEEDED, ATTACH SEPARATE SHEET(S) TO THIS FORM		42. PREPARED BY <u>Paula Shetley/Denis Moore</u>	
21. OFFICE OF HISTORIC PRESERVATION P.O. BOX 176 JEFFERSON CITY, MISSOURI 65102		43. ORGANIZATION <u>H &amp; L Comm</u>	
22. DATE <u>5-22-88</u>		44. REVISION DATE(S)	

E1 Continuation Page

42. Originally house had large porches that wrapped around it.
43. He is reported to be the most handsome of the group. He killed himself in the bathroom of his mother's home on South Main. There was no known reason for him to take his life.

After that (1912-1922 approximately) this was the home of Lee Menteer who ran the ice cream shop located at the location of Schnapp, Graham, Reid, Fulton Attorney's office.

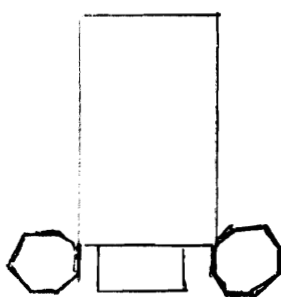
After that the O'Bannons, Joseph who had a farm in Arkansas. No one is quite sure what he did for a living in Fredericktown. They moved in after the Senator moved on.

O'Bannon sold to Syd Jones in the late 1940's. Syd was in business with his brother Charley at Jones hardware. Syd was mayor of Fredericktown for a long time. He was head of the Red Cross for 25 years. The home remained with Mr. Jones until he died in 1987. It recently sold at auction.



# MISSOURI OFFICE OF HISTORIC PRESERVATION


## ARCHITECTURAL/HISTORIC INVENTORY SURVEY FORM

1. NO.		4. PRESENT LOCAL NAME(S) OR DESIGNATION(S) St. Michael the Archangel Parish Church	
2. COUNTY Madison		5. OTHER NAME(S) St. Michael's	
3. LOCATION OF NEGATIVES			
6. SPECIFIC LEGAL LOCATION TOWNSHIP <u>33N</u> RANGE <u>7E</u> SECTION <u>8</u> IF CITY OR TOWN, STREET ADDRESS 304 West Main		16. THEMATIC CATEGORY	
7. CITY OR TOWN IF RURAL, VICINITY Fredericktown		17. DATE(S) OR PERIOD 1927	
8. DESCRIPTION OF LOCATION 		18. STYLE OR DESIGN English Gothic	
		19. ARCHITECT OR ENGINEER Henry Dreisoerner	
		20. CONTRACTOR OR BUILDER John J. Miller	
		21. ORIGINAL USE, IF APPARENT Church	
		22. PRESENT USE Church	
		23. OWNERSHIP PUBLIC <input type="checkbox"/> PRIVATE <input checked="" type="checkbox"/>	
		24. OWNER'S NAME AND ADDRESS IF KNOWN Diocese Springfield, MO.	
9. COORDINATES UTM LAT LONG		25. OPEN TO PUBLIC YES <input checked="" type="checkbox"/> NO <input type="checkbox"/>	
10. SITE <input checked="" type="checkbox"/> BUILDING <input checked="" type="checkbox"/> STRUCTURE <input type="checkbox"/> OBJECT <input type="checkbox"/>		26. LOCAL CONTACT PERSON OR ORGANIZATION H. & L. Comm.	
11. ON NATIONAL REGISTER YES <input type="checkbox"/> NO <input checked="" type="checkbox"/>		27. OTHER SURVEY IN WHICH INCLUDED	
12. IS IT ELIGIBLE YES <input type="checkbox"/> NO <input checked="" type="checkbox"/>			
13. PART OF ESTAB. DISTRICT YES <input type="checkbox"/> NO <input checked="" type="checkbox"/>		40. VISIBLE FROM PUBLIC ROAD YES <input checked="" type="checkbox"/> NO <input type="checkbox"/>	
14. DISTRICT POTENTIAL YES <input checked="" type="checkbox"/> NO <input type="checkbox"/>		41. DISTANCE FORM AND FRONTAGE ON ROAD	
15. NAME OF ESTABLISHED DISTRICT			
42. FURTHER DESCRIPTION OF IMPORTANT FEATURES Steeple flanked by two small round towers flank the facade of the edifice. Has 24 art glass windows made in Munich, Bavaria by Emil Frei Art Glass Co. of (cont.: page)		PHOTO MUST BE PROVIDED	
43. HISTORY AND SIGNIFICANCE This is the third structure of the parish which was founded in 1827. St. Michaels was the original name for Fredericktown, being founded in 1799. The area attracted settlers as a result of the mining at Mine La Motte. Behind the church is an old cemetery which has many of the original settlers families buried. The DeGuires who (cont. page)			
44. DESCRIPTION OF ENVIRONMENT AND OUTBUILDINGS Site includes a convent to the east of the church and a rectory and school building to the west. These buildings are non-contributing being built in 1956.			
45. SOURCES OF INFORMATION "Old Missouri Parish" by Rev. John Rothensteiner published in 1928. Interviews with John Paul Skaggs, Ruth Skaggs and Peggy Counts. Cornerstone on school. 5-2-88		46. PREPARED BY Denis Moore	
RETURN THIS FORM WHEN COMPLETED TO: OFFICE OF HISTORIC PRESERVATION IF ADDITIONAL SPACE IS NEEDED, ATTACH SEPARATE SHEET(S) TO THIS FORM		47. ORGANIZATION H. & L. C.	
		48. DATE 5-2-88	
		49. REVISION DATE(S)	

304 West Main  
D-9 Continuation Page

33. wwwddwdwww,wwwwwwwwwww
42. St. Louis. On the interior the Stations of the Cross are on copper plates plates a gift from the O'Connor family. Stones were cut and shaped by Judge Christopher Wiegenstein. Masonary work was done by Henry and Joseph Dollinger. The interior uses brick from the second structure which was built in 1846.
43. had been given the original grant from May 12, 1799 for the village of St. Michaels.



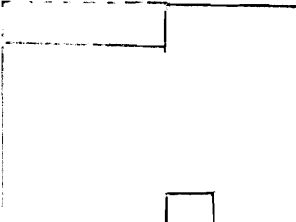


# MISSOURI OFFICE OF HISTORIC PRESERVATION

## ARCHITECTURAL/HISTORIC INVENTORY SURVEY FORM

D-10

1. NO.		4. PRESENT LOCAL NAME(S) OR DESIGNATION(S) Catholic Rectory	
2. COUNTY Madison		5. OTHER NAME(S)	
3. LOCATION OF NEGATIVES			

6. SPECIFIC LEGAL LOCATION TOWNSHIP 33N RANGE 7E SECTION 8 IF CITY OR TOWN, STREET ADDRESS  304 West Main	16. THEMATIC CATEGORY	28. NO. OF STORIES 1
	17. DATE(S) OR PERIOD 1960c	29. BASEMENT YES( ) NO (x)
7. CITY OR TOWN IF RURAL, VICINITY Fredericktown	18. STYLE OR DESIGN ranch	30. FOUNDATION MATERIAL concrete
8. DESCRIPTION OF LOCATION  	19. ARCHITECT OR ENGINEER	31. WALL CONSTRUCTION brick
	20. CONTRACTOR OR BUILDER	32. ROOF TYPE & MATERIAL gable/asph. shingles
9. COORDINATES UTM LAT LONG	21. ORIGINAL USE, IF APPARENT rectory	33. NO. OF BAYS S W W D W W FRONT SIDE
	22. PRESENT USE rectory	34. WALL TREATMENT stretcher
10. SITE( ) BUILDING( x ) STRUCTURE( ) OBJECT( )	23. OWNERSHIP PUBLIC ( ) PRIVATE (x)	35. PLAN SHAPE rectangle
11. ON NATIONAL REGISTER YES( ) NO( )	24. OWNER'S NAME AND ADDRESS IF KNOWN St. Michaels 300 West Main Fredericktown	36. CHANGES ADDITION( ) (EXPLAIN IN ALTERED NO. 42) MOVED ( )
12. IS IT ELIGIBLE YES( ) NO( )	25. OPEN TO PUBLIC YES( ) NO (x)	37. CONDITION INTERIOR EXTERIOR good
13. PART OF ESTAB. DISTRICT YES( ) NO(x)	26. LOCAL CONTACT PERSON OR ORGANIZATION  H. & L. C.	38. PRESERVATION UNDERWAY YES( ) NO(x)
14. DISTRICT POTENTIAL YES(x) NO( )	27. OTHER SURVEY IN WHICH INCLUDED	39. ENDANGERED BY WHAT YES( ) NO(x)
15. NAME OF ESTABLISHED DISTRICT		40. VISIBLE FROM PUBLIC ROAD YES(x) NO( )
		41. DISTANCE FORM AND FRONTAGE ON ROAD

42. FURTHER DESCRIPTION OF IMPORTANT FEATURES	PHOTO MUST BE PROVIDED
---	------------------------

43. HISTORY AND SIGNIFICANCE  Non contributing structure
--

44. DESCRIPTION OF ENVIRONMENT AND OUTBUILDINGS	
---	--


45. SOURCES OF INFORMATION John Paul and Ruth Skaggs, 7-10-88, 1987 Community Directory, Catholic Church survey sheet, "Old Missouri Parish" by Rev. John Rothensteiner.	46. PREPARED BY Denis Moore
RETURN THIS FORM WHEN COMPLETED TO: OFFICE OF HISTORIC PRESERVATION IF ADDITIONAL SPACE IS NEEDED, ATTACH SEPARATE SHEET(S) TO THIS FORM	47. ORGANIZATION H. & L. C.
	48. DATE 7-10-88
49. REVISION DATE(S)	



# MISSOURI OFFICE OF HISTORIC PRESERVATION ARCHITECTURAL/HISTORIC INVENTORY SURVEY FORM

E2

1. NO.		4. PRESENT LOCAL NAME(S) OR DESIGNATION(S) Earl Ealick	
2. COUNTY Madison		5. OTHER NAME(S)	
3. LOCATION OF NEGATIVES			

6. SPECIFIC LEGAL LOCATION TOWNSHIP 33N RANGE 7E SECTION 8 IF CITY OR TOWN, STREET ADDRESS 305 West Main	16. THEMATIC CATEGORY	28. NO. OF STORIES 2
7. CITY OR TOWN IF RURAL, VICINITY Fredericktown, MO  8. DESCRIPTION OF LOCATION 	17. DATE(S) OR PERIOD 1900c	29. BASEMENT YES( ) NO(x)
	18. STYLE OR DESIGN Second Empire folk	30. FOUNDATION MATERIAL brick, stone
	19. ARCHITECT OR ENGINEER	31. WALL CONSTRUCTION frame
	20. CONTRACTOR OR BUILDER	32. ROOF TYPE & MATERIAL gable& Mansard/asb shingle
	21. ORIGINAL USE, IF APPARENT residence	33. NO. OF BAYS FRONT SIDE WDWWWWW
	22. PRESENT USE residence	34. WALL TREATMENT fiber board siding
	23. OWNERSHIP PUBLIC( ) PRIVATE(x)	35. PLAN SHAPE irregular
	24. OWNER'S NAME AND ADDRESS IF KNOWN Earl Ealick 305 West Main Fredericktown	36. CHANGES (EXPLAIN IN NO.42) ADDITION( ) ALTERED( ) MOVED( )
25. OPEN TO PUBLIC YES( ) NO(x)	37. CONDITION INTERIOR EXTERIOR poor	38. PRESERVATION UNDERWAY YES( ) NO(x)
26. LOCAL CONTACT PERSON OR ORGANIZATION H & L Comm	39. ENDANGERED BY WHAT YES( ) NO(x)	40. VISIBLE FROM PUBLIC ROAD YES(x) NO( )
27. OTHER SURVEY IN WHICH INCLUDED	41. DISTANCE FORM AND FRONTAGE ON ROAD	

9. COORDINATES LAT LONG UTM  10. SITE( ) BUILDING(x) STRUCTURE( ) OBJECT( )  11. ON NATIONAL REGISTER YES( ) NO( ) 12. IS IT ELIGIBLE YES( ) NO( ) 13. PART OF ESTAB. DISTRICT YES( ) NO(x) 14. DISTRICT POTENTIAL YES(x) NO( ) 15. NAME OF ESTABLISHED DISTRICT	42. FURTHER DESCRIPTION OF IMPORTANT FEATURES On Mansard roofed tower shingles are in a fish scale pattern. House has been badly muddled. Very few original features are still evident.
--	--

PHOTO MUST  
BE PROVIDED

43. HISTORY AND SIGNIFICANCE Mr. Farrar the father of Tinnin and Ollie Farrar (sister) who married Ed Perringer. Mr. Farrar was a banker around the turn of the century. Tinnin and his wife continued to live there after their father passed away. Tinnin was a car salesman for his father-in-law, C.L. Whitener. Tinnin took bankruptcy and his wife moved out. There	44. DESCRIPTION OF ENVIRONMENT AND OUTBUILDINGS Garage to East of House
--	--

45. SOURCES OF INFORMATION Interview with Lucina Kassabaum, Ruth Skaggs, and Lucina Lacey 6/15/88 Sanborn 1900-1927	46. PREPARED BY Paula Shetley, Denis Moore 47. ORGANIZATION H & L Comm
---	---

RETURN THIS FORM WHEN COMPLETED TO: OFFICE OF HISTORIC PRESERVATION IF ADDITIONAL SPACE IS NEEDED, ATTACH SEPARATE SHEET(S) TO THIS FORM P.O. BOX 176 JEFFERSON CITY, MISSOURI 65102	48. DATE 5/88 49. REVISION DATE(S)
---	--

(cont. page)

E2 Continuation Page

43. was no divorce. The house became a rental property after Tinnin filed bankruptcy. Tinnin never owned the house, his father-in-law owned it. Ownership is sketchy after that. The house remained a rental until Earl Ealick purchased the house about five years ago.

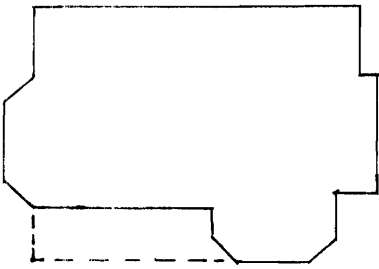
Mr. Ealick believes the house to be pre-Civil War. There is no documentation however.







# MISSOURI OFFICE OF HISTORIC PRESERVATION ARCHITECTURAL/HISTORIC INVENTORY SURVEY FORM

1. NO.		4. PRESENT LOCAL NAME(S) OR DESIGNATION(S) Lewis Eck	
2. COUNTY      Madison		5. OTHER NAME(S) DeGuire House	
3. LOCATION OF NEGATIVES			
6. SPECIFIC LEGAL LOCATION TOWNSHIP 33 RANGE 7E SECTION 8 IF CITY OR TOWN, STREET ADDRESS 309 West Main Street		16. THEMATIC CATEGORY	
		17. DATE(S) OR PERIOD 1900c	
7. CITY OR TOWN      IF RURAL, VICINITY Fredericktown, MO		18. STYLE OR DESIGN altered Princess Anne	
8. DESCRIPTION OF LOCATION    W. MAIN		19. ARCHITECT OR ENGINEER	
		20. CONTRACTOR OR BUILDER Michael DeGuire	
		21. ORIGINAL USE, IF APPARENT Residence	
		22. PRESENT USE Residence	
		23. OWNERSHIP      PUBLIC ( ) PRIVATE (x)	
		24. OWNER'S NAME AND ADDRESS IF KNOWN      Lewis Eck	
9. COORDINATES      UTM LAT LONG		25. OPEN TO PUBLIC      YES ( ) NO (x)	
10. SITE ( )      STRUCTURE ( ) BUILDING (x)      OBJECT ( )		26. LOCAL CONTACT PERSON OR ORGANIZATION H & L C	
11. ON NATIONAL REGISTER YES ( ) NO ( )		27. OTHER SURVEY IN WHICH INCLUDED	
12. IS IT ELIGIBLE YES ( ) NO ( )			
13. PART OF ESTAB. DISTRICT YES ( ) NO (x)		40. VISIBLE FROM PUBLIC ROAD YES (x) NO ( )	
14. DISTRICT POTENTIAL YES (x) NO ( )		41. DISTANCE FORM AND FRONTAGE ON ROAD	
15. NAME OF ESTABLISHED DISTRICT			
42. FURTHER DESCRIPTION OF IMPORTANT FEATURES      Window in gable eave with 1/1 pane but top pane is a leaded glass with a diamond pattern in middle and square panes on edges. Detail work above (cont. page)		<div style="border: 1px solid black; padding: 10px; width: 100%;"> <div style="text-align: center;">PHOTO MUST</div> <div style="text-align: center; font-size: 2em;">X</div> <div style="text-align: center;">BE PROVIDED</div> </div>	
43. HISTORY AND SIGNIFICANCE      This house was built by Michael DeGuire who was a banker, a miller and had the first bicycle, telephone and automobile in town. He started his own shop to work on bicycles after he bought one. They built an extra building away from the mill so they could hear the phone ring. He is a descendent from the DeGuires that received the (cont. page)			
44. DESCRIPTION OF ENVIRONMENT AND OUTBUILDINGS			
45. SOURCES OF INFORMATION      Lucina Kassabaum, Ruth Skaggs, Lillian Lacey, interviews. 6-10-88 Sanborn Maps 1900 - 1927		46. PREPARED BY Paula Shetley/Lenis Moore	
RETURN THIS FORM WHEN COMPLETED TO: OFFICE OF HISTORIC PRESERVATION IF ADDITIONAL SPACE IS NEEDED, ATTACH SEPARATE SHEET(S) TO THIS FORM		47. ORGANIZATION H L & C	
		48. DATE      6/15/88      49. REVISION DATE(S)	

42. this window and all other windows. The original Princess Anne design has been altered with screened porch and shingles which cover original decorative trim.

43. land grant for St. Michael's Village.

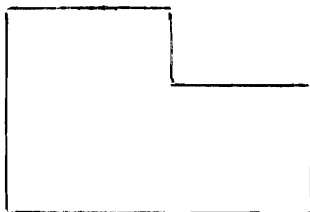
After this, 1914-1914 Lee Menteer purchased the house (see survey E-1) Everard Kassabaum and his wife of ten years, Lucille Kassabaum purchased the property. John Jacob Banes, Lucille's father lived with them (1936) Everard worked at the mines before and after the war. He worked at other jobs which included bookkeeping at Rose's Drugs at the monument company and others.

Allen DeGuire purchased this house from the Kassabaums around 1938. He was the owner of the Fredericktown Lumber Co. He lived there until he died in the mid 1950's.



# MISSOURI OFFICE OF HISTORIC PRESERVATION ARCHITECTURAL/HISTORIC INVENTORY SURVEY FORM

D-11

1. NO.		4. PRESENT LOCAL NAME(S) OR DESIGNATION(S) Catholic School	
2. COUNTY Madison		5. OTHER NAME(S)	
3. LOCATION OF NEGATIVES			
6. SPECIFIC LEGAL LOCATION TOWNSHIP 33N RANGE 7E SECTION 8 IF CITY OR TOWN, STREET ADDRESS 400 West Main		16. THEMATIC CATEGORY	
7. CITY OR TOWN IF RURAL, VICINITY Fredericktown		17. DATE(S) OR PERIOD 1970c	
8. DESCRIPTION OF LOCATION  W. MAIN ST.		18. STYLE OR DESIGN contemporary	
		19. ARCHITECT OR ENGINEER	
		20. CONTRACTOR OR BUILDER	
		21. ORIGINAL USE, IF APPARENT Catholic school and gym	
		22. PRESENT USE Catholic Sunday school & meeting hall	
		23. OWNERSHIP PUBLIC ( ) PRIVATE (x)	
		24. OWNER'S NAME AND ADDRESS IF KNOWN St. Michaels Church 304 West Main Fredericktown	
9. COORDINATES LAT LONG UTM		25. OPEN TO PUBLIC YES ( ) NO (x)	
10. SITE ( ) BUILDING (x) STRUCTURE ( ) OBJECT ( )		26. LOCAL CONTACT PERSON OR ORGANIZATION H. & L. C.	
11. ON NATIONAL REGISTER YES ( ) NO ( )		27. OTHER SURVEY IN WHICH INCLUDED	
12. IS IT ELIGIBLE YES ( ) NO ( )			
13. PART OF ESTAB. DISTRICT YES ( ) NO (x)		40. VISIBLE FROM PUBLIC ROAD YES (x) NO ( )	
14. DISTRICT POTENTIAL YES (x) NO ( )		41. DISTANCE FORM AND FRONTAGE ON ROAD	
15. NAME OF ESTABLISHED DISTRICT			
42. FURTHER DESCRIPTION OF IMPORTANT FEATURES		PHOTO MUST BE PROVIDED	
43. HISTORY AND SIGNIFICANCE Non contributing structure			
44. DESCRIPTION OF ENVIRONMENT AND OUTBUILDINGS			
45. SOURCES OF INFORMATION John Paul and Ruth Skaggs, Peggy Counts 7-5-88. Cornerstone on school.		46. PREPARED BY Denis Moore	
RETURN THIS FORM WHEN COMPLETED TO: OFFICE OF HISTORIC PRESERVATION IF ADDITIONAL SPACE IS NEEDED, ATTACH SEPARATE SHEET(S) TO THIS FORM		47. ORGANIZATION H. & L. C.	
		48. DATE 7-6-88	
		49. REVISION DATE(S)	

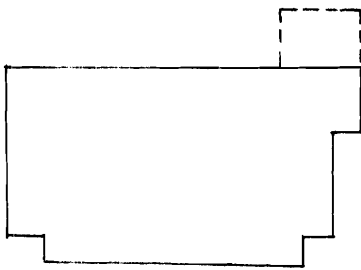
400 West Main  
D-11 Continuation Page

33. wwwwwwwwwwwwwwwddwwwwwwwwwwwwwww  
The windows are plate glass in metal frames. They open at the bottom.





## E-4

1. NO.		4. PRESENT LOCAL NAME(S) OR DESIGNATION(S) Wamser's Home	
2. COUNTY      Madison		5. OTHER NAME(S) Villar House	
3. LOCATION OF NEGATIVES			
6. SPECIFIC LEGAL LOCATION TOWNSHIP 33 RANGE 17 SECTION 8 IF CITY OR TOWN, STREET ADDRESS 401 W. Main		16. THEMATIC CATEGORY	
		17. DATE(S) OR PERIOD early 1900	
7. CITY OR TOWN      IF RURAL, VICINITY Fredericktown, MO		18. STYLE OR DESIGN altered side gable folk	
8. DESCRIPTION OF LOCATION   W. MAIN		19. ARCHITECT OR ENGINEER	
		20. CONTRACTOR OR BUILDER	
		21. ORIGINAL USE, IF APPARENT residence	
		22. PRESENT USE residence	
9. COORDINATES      UTM LAT LONG		23. OWNERSHIP      PUBLIC ( ) PRIVATE (x)	
10.      SITE ( )      STRUCTURE ( ) BUILDING (x)      OBJECT ( )		24. OWNER'S NAME AND ADDRESS IF KNOWN      Al Wamser 401 W. Main Fredericktown	
11. ON NATIONAL REGISTER      YES ( ) NO ( )		25. OPEN TO PUBLIC      YES ( ) NO (x)	
12. IS IT ELIGIBLE      YES ( ) NO ( )		26. LOCAL CONTACT PERSON OR ORGANIZATION H & L Comm	
13. PART OF ESTAB. DISTRICT      YES ( ) NO (x)		27. OTHER SURVEY IN WHICH INCLUDED	
14. DISTRICT POTENTIAL      YES (x) NO ( )			
15. NAME OF ESTABLISHED DISTRICT			
42. FURTHER DESCRIPTION OF IMPORTANT FEATURES      House has been altered a great deal. Originally a 3 room house.		X PHOTO MUST BE PROVIDED X	
43. HISTORY AND SIGNIFICANCE      Home of August Villar. August worked in the mines. He is remembered as only working when the mines were going. When the mines slowed down he is remembered as just sitting on the porch waiting for the mines to start up. He was always employed as a "Boss" He was married to a DeGuire. This was during the early 1900's. (cont. page)			
44. DESCRIPTION OF ENVIRONMENT AND OUTBUILDINGS Garage behind house			
45. SOURCES OF INFORMATION      Lillian Lacey, Lucina Kassabaum, Al Wamser Ruth Skaggs, Sanborn Maps 1908-1927		46. PREPARED BY Paula Shetley/Denis Moore	
		47. ORGANIZATION H & L Comm	
RETURN THIS FORM WHEN COMPLETED TO: OFFICE OF HISTORIC PRESERVATION IF ADDITIONAL SPACE IS NEEDED, ATTACH SEPARATE SHEET(S) TO THIS FORM P.O. BOX 176 JEFFERSON CITY, MISSOURI 65102		48. DATE 6/15/88	
		49. REVISION DATE(S)	

30. Newer addition plastered over rock.

43. Mrs. Ella Belkin moved in after the Villars. Her husband was a cousin to Senator Belkin.

Addition made and front bricked addition (1979). Reroofed and enclosed original back entry (1984). These later additions done by Mr. and Mrs. Wamser. They bought the house in 1976.



MOHP-25Z  
**MISSOURI OFFICE OF HISTORIC PRESERVATION**  
**ARCHITECTURAL/HISTORIC INVENTORY SURVEY FORM**

D-12

1. NO.		4. PRESENT LOCAL NAME(S) OR DESIGNATION(S) <u>Slocum property</u>	
2. COUNTY <u>Madison</u>		5. OTHER NAME(S)	
3. LOCATION OF NEGATIVES			

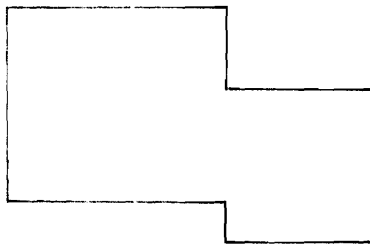
6. SPECIFIC LEGAL LOCATION TOWNSHIP <u>33N</u> RANGE <u>7E</u> SECTION <u>8</u> IF CITY OR TOWN, STREET ADDRESS <u>404 West Main</u>	16. THEMATIC CATEGORY 17. DATE(S) OR PERIOD <u>1940c</u>	28. NO. OF STORIES <u>1</u> 29. BASEMENT YES( ) NO (x) 30. FOUNDATION MATERIAL <u>block</u>
7. CITY OR TOWN IF RURAL, VICINITY <u>Fredericktown</u>	18. STYLE OR DESIGN <u>craftsman</u>	31. WALL CONSTRUCTION <u>frame</u>
8. DESCRIPTION OF LOCATION <div style="border: 1px solid black; width: 150px; height: 100px; margin: 10px auto; position: relative;"> <div style="position: absolute; bottom: 5px; left: 50px; font-size: 8px;">W MAIN ST</div> </div>	19. ARCHITECT OR ENGINEER 20. CONTRACTOR OR BUILDER 21. ORIGINAL USE, IF APPARENT <u>residence</u>	32. ROOF TYPE & MATERIAL <u>gable/asph. shingles</u>
9. COORDINATES LAT LONG UTM	22. PRESENT USE <u>residence</u>	33. NO. OF BAYS wdddw FRONT SIDE
10. SITE( ) BUILDING(x) STRUCTURE( ) OBJECT( )	23. OWNERSHIP PUBLIC ( ) PRIVATE (x)	34. WALL TREATMENT <u>6" wood lap siding</u>
11. ON NATIONAL REGISTER YES( ) NO( )	24. OWNER'S NAME AND ADDRESS IF KNOWN <u>B. Slocum</u> <u>404 West Main</u> <u>Fredericktown</u>	35. PLAN SHAPE <u>rectangle</u>
12. IS IT ELIGIBLE YES( ) NO( )	25. OPEN TO PUBLIC YES( ) NO (x)	36. CHANGES ADDITION( ) (EXPLAIN IN ALTERED NO.42) MOVED ( )
13. PART OF ESTAB. DISTRICT YES( ) NO(x)	26. LOCAL CONTACT PERSON OR ORGANIZATION  <u>H. &amp; L. C.</u>	37. CONDITION INTERIOR EXTERIOR <u>fair</u>
14. DISTRICT POTENTIAL YES(k) NO( )	27. OTHER SURVEY IN WHICH INCLUDED	38. PRESERVATION UNDERWAY YES( ) NO(x)
15. NAME OF ESTABLISHED DISTRICT		39. ENDANGERED BY WHAT YES( ) NO(x)
42. FURTHER DESCRIPTION OF IMPORTANT FEATURES <u>Open overhang with dentil work on porch eaves. Wooden porch supported by block and wood columns.</u>		40. VISIBLE FROM PUBLIC ROAD YES(x) NO( )
43. HISTORY AND SIGNIFICANCE <u>No particular significance can be found at this time on this structure.</u>		41. DISTANCE FORM AND FRONTAGE ON ROAD
44. DESCRIPTION OF ENVIRONMENT AND OUTBUILDINGS <u>Borders central business district.</u>		
45. SOURCES OF INFORMATION <u>John Paul Skaggs, Lucina Kassabaum 6-24-88</u>		46. PREPARED BY <u>Denis Moore</u>
RETURN THIS FORM WHEN COMPLETED TO: OFFICE OF HISTORIC PRESERVATION IF ADDITIONAL SPACE IS NEEDED, ATTACH SEPARATE SHEET(S) TO THIS FORM <u>P.O. BOX 176</u> <u>JEFFERSON CITY, MISSOURI 65102</u>		47. ORGANIZATION <u>H. &amp; L. C.</u>
48. DATE <u>6-24-88</u>		49. REVISION DATE(S)



# MISSOURI OFFICE OF HISTORIC PRESERVATION ARCHITECTURAL/HISTORIC INVENTORY SURVEY FORM

E-5

1. NO.		4. PRESENT LOCAL NAME(S) OR DESIGNATION(S) Tom's Service Station	
2. COUNTY Madison		5. OTHER NAME(S)	
3. LOCATION OF NEGATIVES			

6. SPECIFIC LEGAL LOCATION TOWNSHIP <u>33</u> RANGE <u>7E</u> SECTION <u>8</u> IF CITY OR TOWN, STREET ADDRESS 405 W. Main	16. THEMATIC CATEGORY 17. DATE(S) OR PERIOD 1938	28. NO. OF STORIES <u>1</u> 29. BASEMENT YES( ) NO( <u>x</u> )
7. CITY OR TOWN IF RURAL, VICINITY Fredericktown	18. STYLE OR DESIGN contemporary	30. FOUNDATION MATERIAL block & Brick
8. DESCRIPTION OF LOCATION  <p style="text-align: center;">W. MAIN</p>	19. ARCHITECT OR ENGINEER 20. CONTRACTOR OR BUILDER	31. WALL CONSTRUCTION block & brick
	21. ORIGINAL USE, IF APPARENT Wides Oil Co. Gas Station	32. ROOF TYPE & MATERIAL flat
	22. PRESENT USE (1942) Auto Chop Shop	33. NO. OF BAYS DDWDW FRONT SIDE
	23. OWNERSHIP PUBLIC PRIVATE ( <u>x</u> )	34. WALL TREATMENT stretcher bond
	24. OWNER'S NAME AND ADDRESS IF KNOWN Kasten, McGinty Kinder, Hunt & Clark Cape Girardeau, MO	35. PLAN SHAPE irregular
9. COORDINATES LAT LONG UTM	25. OPEN TO PUBLIC YES( ) NO( <u>x</u> )	36. CHANGES ADDITION( ) (EXPLAIN IN NO. 42) ALTERED( ) MOVED( )
10. SITE( ) BUILDING( <u>x</u> ) STRUCTURE( ) OBJECT( )	26. LOCAL CONTACT PERSON OR ORGANIZATION H & L Comm	37. CONDITION INTERIOR EXTERIOR fair
11. ON NATIONAL REGISTER YES( ) NO( )	27. OTHER SURVEY IN WHICH INCLUDED	38. PRESERVATION UNDERWAY YES( ) NO( <u>x</u> )
12. IS IT ELIGIBLE YES( ) NO( )		39. ENDANGERED BY WHAT YES( ) NO( <u>x</u> )
13. PART OF ESTAB. DISTRICT YES( ) NO( <u>x</u> )		40. VISIBLE FROM PUBLIC ROAD YES( <u>x</u> ) NO( )
14. DISTRICT POTENTIAL YES( <u>x</u> ) NO( )		41. DISTANCE FORM AND FRONTAGE ON ROAD
15. NAME OF ESTABLISHED DISTRICT		

42. FURTHER DESCRIPTION OF IMPORTANT FEATURES

PHOTO MUST BE PROVIDED

43. HISTORY AND SIGNIFICANCE Non contributing structure. Originally the site of the Cleve Shetley house which has since been torn down around WWII. The service station was built prior to the beginning of the war. The owner of the station was shot and killed just a couple of years after the station was operating. He was killed by some St. Louis thugs.

44. DESCRIPTION OF ENVIRONMENT AND OUTBUILDINGS  
 In a business district

45. SOURCES OF INFORMATION Assess # 07-302-08-03-09-05 Al Wamser, Ruth Skaggs, Lillian Lacey, Lucina Kassabaum	46. PREPARED BY Paula Shetley/Denis Moore
RETURN THIS FORM WHEN COMPLETED TO: OFFICE OF HISTORIC PRESERVATION IF ADDITIONAL SPACE IS NEEDED, ATTACH SEPARATE SHEET(S) TO THIS FORM	47. ORGANIZATION H & L Comm
P.O. BOX 176 JEFFERSON CITY, MISSOURI 65102	48. DATE 5/88 49. REVISION DATE(S)



# MISSOURI OFFICE OF HISTORIC PRESERVATION D-13

## ARCHITECTURAL/HISTORIC INVENTORY SURVEY FORM

1. NO.		4. PRESENT LOCAL NAME(S) OR DESIGNATION(S) Hoover property	
2. COUNTY Madison		5. OTHER NAME(S)	
3. LOCATION OF NEGATIVES			

6. SPECIFIC LEGAL LOCATION TOWNSHIP 33 RANGE 7E SECTION 8 IF CITY OR TOWN, STREET ADDRESS  406 West Main	16. THEMATIC CATEGORY	28. NO. OF STORIES
	17. DATE(S) OR PERIOD	29. BASEMENT YES( ) NO( )
	18. STYLE OR DESIGN	30. FOUNDATION MATERIAL
	19. ARCHITECT OR ENGINEER	31. WALL CONSTRUCTION
7. CITY OR TOWN IF RURAL, VICINITY Fredericktown	20. CONTRACTOR OR BUILDER	32. ROOF TYPE & MATERIAL
	21. ORIGINAL USE, IF APPARENT residence	33. NO. OF BAYS FRONT SIDE
8. DESCRIPTION OF LOCATION	22. PRESENT USE demolished house	34. WALL TREATMENT
	23. OWNERSHIP PUBLIC ( ) PRIVATE (x)	35. PLAN SHAPE
	24. OWNER'S NAME AND ADDRESS IF KNOWN L. Hoover	36. CHANGES ADDITION( ) (EXPLAIN IN ALTERED NO.42) MOVED ( )
	25. OPEN TO PUBLIC YES( ) NO (x)	37. CONDITION INTERIOR EXTERIOR
9. COORDINATES LAT LONG UTM	26. LOCAL CONTACT PERSON OR ORGANIZATION H. & L. C.	38. PRESERVATION UNDERWAY YES( ) NO( )
10. SITE( ) BUILDING( ) STRUCTURE( ) OBJECT( )	27. OTHER SURVEY IN WHICH INCLUDED	39. ENDANGERED BY WHAT YES( ) NO( )
11. ON NATIONAL REGISTER YES( ) NO( )		40. VISIBLE FROM PUBLIC ROAD YES( ) NO( )
12. IS IT ELIGIBLE YES( ) NO( )		41. DISTANCE FORM AND FRONTAGE ON ROAD
13. PART OF ESTAB. DISTRICT YES( ) NO(x)		
14. DISTRICT POTENTIAL YES(x) NO( )		
15. NAME OF ESTABLISHED DISTRICT		

42. FURTHER DESCRIPTION OF IMPORTANT FEATURES Burned off lot - not fully removed as of 1988.	PHOTO MUST BE PROVIDED
---	------------------------

43. HISTORY AND SIGNIFICANCE	
44. DESCRIPTION OF ENVIRONMENT AND OUTBUILDINGS	

45. SOURCES OF INFORMATION John Paul Skaggs information and personal knowledge of Denis Moore (member of Planning and Zoning for Fredericktown)	46. PREPARED BY Denis Moore
	47. ORGANIZATION H. & L. C.
48. DATE 7-2-88	49. REVISION DATE(S)


RETURN THIS FORM WHEN COMPLETED TO: OFFICE OF HISTORIC PRESERVATION  
IF ADDITIONAL SPACE IS NEEDED, ATTACH SEPARATE SHEET(S) TO THIS FORM  
P.O. BOX 176  
JEFFERSON CITY, MISSOURI 65102



# MISSOURI OFFICE OF HISTORIC PRESERVATION ARCHITECTURAL/HISTORIC INVENTORY SURVEY FORM

E-6

1. NO.		4. PRESENT LOCAL NAME(S) OR DESIGNATION(S) Ward's Food Mart	
2. COUNTY Madison		5. OTHER NAME(S)	
3. LOCATION OF NEGATIVES			


6. SPECIFIC LEGAL LOCATION TOWNSHIP 33 RANGE 7E SECTION 8 IF CITY OR TOWN, STREET ADDRESS  407 W. Main	16. THEMATIC CATEGORY  17. DATE(S) OR PERIOD 1960-1961	28. NO. OF STORIES 1  29. BASEMENT YES ( ) NO (x)
7. CITY OR TOWN IF RURAL, VICINITY Fredericktown, MO	18. STYLE OR DESIGN contemporary	30. FOUNDATION MATERIAL Block
8. DESCRIPTION OF LOCATION    W. MAIN	19. ARCHITECT OR ENGINEER  20. CONTRACTOR OR BUILDER Grover Revelle	31. WALL CONSTRUCTION Brick
9. COORDINATES UTM LAT LONG	21. ORIGINAL USE, IF APPARENT Grocery Store	32. ROOF TYPE & MATERIAL flat
10. SITE ( ) BUILDING (x) STRUCTURE ( ) OBJECT ( )	22. PRESENT USE Grocery Store	33. NO. OF BAYS WWW SIDE FRONT SIDE
11. ON NATIONAL REGISTER YES ( ) NO ( )	23. OWNERSHIP PUBLIC ( ) PRIVATE (x)	34. WALL TREATMENT stretcher bond
12. IS IT ELIGIBLE YES ( ) NO ( )	24. OWNER'S NAME AND ADDRESS IF KNOWN Kasten McGinty Kinder, Hunt & Clark Cape Girardeau, MO	35. PLAN SHAPE rectangular
13. PART OF ESTAB. DISTRICT YES ( ) NO (x)	25. OPEN TO PUBLIC YES (x) NO ( )	36. CHANGES (EXPLAIN IN NO. 42) ADDITION ( ) ALTERED ( ) MOVED ( )
14. DISTRICT POTENTIAL YES (x) NO ( )	26. LOCAL CONTACT PERSON OR ORGANIZATION  H & L Comm	37. CONDITION INTERIOR EXTERIOR good
15. NAME OF ESTABLISHED DISTRICT	27. OTHER SURVEY IN WHICH INCLUDED	38. PRESERVATION UNDERWAY YES ( ) NO (x)
42. FURTHER DESCRIPTION OF IMPORTANT FEATURES		39. ENDANGERED BY WHAT YES ( ) NO (x)
43. HISTORY AND SIGNIFICANCE Site of the Littleton House, Ramey House and the Littleton Foundry and Machine Shop. They could make any part, including the gasoline engine from scratch. This was during the period after WWI and the mid 1930's. Existing store originally owned by Charley Bukowsky and IGA. Fast food shop located on this property 1961 and 1970. Because of age this building is considered non-contributing.		40. VISIBLE FROM PUBLIC ROAD YES (x) NO ( )
44. DESCRIPTION OF ENVIRONMENT AND OUTBUILDINGS NONE		41. DISTANCE FORM AND FRONTAGE ON ROAD

45. SOURCES OF INFORMATION Interviews with Ruth Skaggs, Lucina Kassabaum and Lillian Torey, Al Wamser Asses # 07-3.2-08-03-09-06	46. PREPARED BY Paula Shetley/Denis Moore
RETURN THIS FORM WHEN COMPLETED TO: OFFICE OF HISTORIC PRESERVATION IF ADDITIONAL SPACE IS NEEDED, ATTACH SEPARATE SHEET(S) TO THIS FORM	47. ORGANIZATION H & L Comm
OFFICE OF HISTORIC PRESERVATION P.O. BOX 176 JEFFERSON CITY, MISSOURI 65102	48. DATE 6/15/88 49. REVISION DATE(S)

# MISSOURI OFFICE OF HISTORIC PRESERVATION

## ARCHITECTURAL/HISTORIC INVENTORY SURVEY FORM

D-14

1. NO.		4. PRESENT LOCAL NAME(S) OR DESIGNATION(S) Charles Jones	
2. COUNTY <u>Madison</u>		5. OTHER NAME(S) Chilton Land (site of garden)	
3. LOCATION OF NEGATIVES			
6. SPECIFIC LEGAL LOCATION TOWNSHIP <u>33N</u> RANGE <u>7E</u> SECTION <u>8</u> IF CITY OR TOWN, STREET ADDRESS <u>408 W. Main</u>		16. THEMATIC CATEGORY	
7. CITY OR TOWN IF RURAL, VICINITY <u>Fredericktown</u>		17. DATE(S) OR PERIOD <u>1950c</u>	
8. DESCRIPTION OF LOCATION 		18. STYLE OR DESIGN <u>ranch</u>	
		19. ARCHITECT OR ENGINEER	
		20. CONTRACTOR OR BUILDER <u>Mr. Wharton</u>	
		21. ORIGINAL USE, IF APPARENT <u>residence</u>	
		22. PRESENT USE <u>residence</u>	
		23. OWNERSHIP PUBLIC <input type="checkbox"/> PRIVATE <input checked="" type="checkbox"/>	
		24. OWNER'S NAME AND ADDRESS IF KNOWN <u>Charles Jones</u> <u>408 W. Main</u> <u>Fredericktown</u>	
9. COORDINATES UTM LAT LONG		25. OPEN TO PUBLIC YES <input type="checkbox"/> NO <input checked="" type="checkbox"/>	
10. SITE <input type="checkbox"/> BUILDING <input checked="" type="checkbox"/> STRUCTURE <input type="checkbox"/> OBJECT <input type="checkbox"/>		26. LOCAL CONTACT PERSON OR ORGANIZATION <u>H. &amp; L. C.</u>	
11. ON NATIONAL REGISTER YES <input type="checkbox"/> NO <input type="checkbox"/>		27. OTHER SURVEY IN WHICH INCLUDED	
12. IS IT ELIGIBLE YES <input type="checkbox"/> NO <input type="checkbox"/>			
13. PART OF ESTAB. DISTRICT YES <input type="checkbox"/> NO <input checked="" type="checkbox"/>		40. VISIBLE FROM PUBLIC ROAD YES <input checked="" type="checkbox"/> NO <input type="checkbox"/>	
14. DISTRICT POTENTIAL YES <input checked="" type="checkbox"/> NO <input type="checkbox"/>		41. DISTANCE FORM AND FRONTAGE ON ROAD	
15. NAME OF ESTABLISHED DISTRICT			
42. FURTHER DESCRIPTION OF IMPORTANT FEATURES <u>Typical ranch house, non-contributing structure. Attached garage.</u>		PHOTO MUST BE PROVIDED	
43. HISTORY AND SIGNIFICANCE <u>Structure was built after W W II when Charles Jones (who owns Jones Circle Auto) returned from the war. It is currently Charles Jones residence.</u>			
44. DESCRIPTION OF ENVIRONMENT AND OUTBUILDINGS <u>Nice landscaped property on West Main Street leading to downtown area of town.</u>			
45. SOURCES OF INFORMATION <u>Personal knowledge of surveyor.</u> <u>Charles Jones 5-5-88</u>		46. PREPARED BY <u>John Paul Skaggs</u>	
		47. ORGANIZATION <u>H. &amp; L. C.</u>	
RETURN THIS FORM WHEN COMPLETED TO: OFFICE OF HISTORIC PRESERVATION IF ADDITIONAL SPACE IS NEEDED, ATTACH SEPARATE SHEET(S) TO THIS FORM		48. DATE <u>5-5-88</u> 49. REVISION DATE(S)	
		P.O. BOX 176 JEFFERSON CITY, MISSOURI 65102	






# MISSOURI OFFICE OF HISTORIC PRESERVATION

## ARCHITECTURAL/HISTORIC INVENTORY SURVEY FORM

E7

1. NO.		4. PRESENT LOCAL NAME(S) OR DESIGNATION(S) Dicus Drug Store	
2. COUNTY Madison		5. OTHER NAME(S)	
3. LOCATION OF NEGATIVES			

6. SPECIFIC LEGAL LOCATION TOWNSHIP 33 RANGE 7E SECTION 8 IF CITY OR TOWN, STREET ADDRESS 409 W. Main		16. THEMATIC CATEGORY		28. NO. OF STORIES 1	
7. CITY OR TOWN IF RURAL, VICINITY Fredericktown, MO		17. DATE(S) OR PERIOD 1970		29. BASEMENT YES( ) NO(x)	
8. DESCRIPTION OF LOCATION 		18. STYLE OR DESIGN contemporary		30. FOUNDATION MATERIAL Block	
		19. ARCHITECT OR ENGINEER		31. WALL CONSTRUCTION brick veneer facade	
		20. CONTRACTOR OR BUILDER Bascom Revelle		32. ROOF TYPE & MATERIAL mansard/asphalt shingles	
		21. ORIGINAL USE, IF APPARENT Drugstore		33. NO. OF BAYS WDDW FRONT SIDE	
		22. PRESENT USE Drugstore		34. WALL TREATMENT stretcher bond	
		23. OWNERSHIP PUBLIC( ) PRIVATE(x)		35. PLAN SHAPE rectangular	
		24. OWNER'S NAME AND ADDRESS IF KNOWN Charles & Rita Venker 409 West Main Fredericktown		36. CHANGES ADDITION( ) ALTERED( ) MOVED( ) (EXPLAIN IN NO. 42)	
9. COORDINATES LAT LONG UTM		25. OPEN TO PUBLIC YES(x) NO( )		37. CONDITION INTERIOR EXTERIOR good	
10. SITE( ) BUILDING(x) STRUCTURE( ) OBJECT( )		26. LOCAL CONTACT PERSON OR ORGANIZATION H & L Comm		38. PRESERVATION UNDERWAY YES( ) NO(x)	
11. ON NATIONAL REGISTER YES( ) NO( )		27. OTHER SURVEY IN WHICH INCLUDED		39. ENDANGERED BY WHAT YES( ) NO(x)	
12. IS IT ELIGIBLE YES( ) NO( )				40. VISIBLE FROM PUBLIC ROAD YES(x) NO( )	
13. PART OF ESTAB. DISTRICT YES( ) NO(x)				41. DISTANCE FORM AND FRONTAGE ON ROAD	
14. DISTRICT POTENTIAL YES(x) NO( )					
15. NAME OF ESTABLISHED DISTRICT					

42. FURTHER DESCRIPTION OF IMPORTANT FEATURES	PHOTO MUST BE PROVIDED
---	------------------------

43. HISTORY AND SIGNIFICANCE Site of the rear of the Ramey House. Yard had a rock wall. (see survey E-6) The Burt Jones family lived here before the Ramey's. This is prior to the early 1900's.

44. DESCRIPTION OF ENVIRONMENT AND OUTBUILDINGS In a Business District. No outbuildings.

45. SOURCES OF INFORMATION Interview with Lillian Lacey, Lucina Kassabaum, Bascom Revelle 6-24-88 Asses. office	46. PREPARED BY Paula Shetley/Denis Moore
	47. ORGANIZATION H & L Comm
RETURN THIS FORM WHEN COMPLETED TO: OFFICE OF HISTORIC PRESERVATION IF ADDITIONAL SPACE IS NEEDED, ATTACH SEPARATE SHEET(S) TO THIS FORM P.O. BOX 176 JEFFERSON CITY, MISSOURI 65102	48. DATE 6-24-88 49. REVISION DATE(S)



# MISSOURI OFFICE OF HISTORIC PRESERVATION ARCHITECTURAL/HISTORIC INVENTORY SURVEY FORM

E-8

1. NO.		4. PRESENT LOCAL NAME(S) OR DESIGNATION(S) New Era Bank Drive In Facility	
2. COUNTY Madison		5. OTHER NAME(S)	
3. LOCATION OF NEGATIVES			

6. SPECIFIC LEGAL LOCATION TOWNSHIP <u>33N</u> RANGE <u>7E</u> SECTION <u>8</u> IF CITY OR TOWN, STREET ADDRESS 509 W. Main	16. THEMATIC CATEGORY  17. DATE(S) OR PERIOD 1966	28. NO. OF STORIES 1
7. CITY OR TOWN IF RURAL, VICINITY Fredericktown	18. STYLE OR DESIGN contemporary	29. BASEMENT YES ( ) NO (x)
8. DESCRIPTION OF LOCATION  <div style="border: 1px dashed black; width: 200px; height: 100px; margin: 10px auto; position: relative;"> <div style="position: absolute; top: 0; left: 0; width: 100%; height: 100%; border: 1px solid black;"></div> </div> <p style="text-align: center; margin-top: 5px;">W. MAIN</p>	19. ARCHITECT OR ENGINEER  20. CONTRACTOR OR BUILDER  21. ORIGINAL USE, IF APPARENT Bank	30. FOUNDATION MATERIAL concrete
9. COORDINATES UTM LAT LONG	22. PRESENT USE Bank	31. WALL CONSTRUCTION brick
10. SITE ( ) BUILDING (x) STRUCTURE ( ) OBJECT ( )	23. OWNERSHIP PUBLIC (x) PRIVATE ( )	32. ROOF TYPE & MATERIAL low gable
11. ON NATIONAL REGISTER YES ( ) NO ( )	24. OWNER'S NAME AND ADDRESS IF KNOWN New Era Bank 101 S. Mine La Motte Fredericktown	33. NO. OF BAYS WD FRONT SIDE
12. IS IT ELIGIBLE YES ( ) NO ( )	25. OPEN TO PUBLIC YES ( ) NO ( )	34. WALL TREATMENT stretcher
13. PART OF ESTAB. DISTRICT YES ( ) NO ( )	26. LOCAL CONTACT PERSON OR ORGANIZATION  H. & L. C.	35. PLAN SHAPE rectangular
14. DISTRICT POTENTIAL YES (x) NO ( )	27. OTHER SURVEY IN WHICH INCLUDED	36. CHANGES ADDITION ( ) EXPLAIN IN ALTERED ( ) NO. 42 MOVED ( )
15. NAME OF ESTABLISHED DISTRICT		37. CONDITION INTERIOR EXTERIOR good

42. FURTHER DESCRIPTION OF IMPORTANT FEATURES non-contributing structures	PHOTO MUST BE PROVIDED
---	---------------------------

43. HISTORY AND SIGNIFICANCE Site of the Louie Schwaner House on the vacant lot next to New Era. He was a harness man, buggy whips, etc. He is recalled as having a very straight face. His business was located on East Main. On the New Era Site was the house of Judge Frank Schulte who was remembered as being very dignified and aristocratic. He  
(cont. page)

44. DESCRIPTION OF ENVIRONMENT AND OUTBUILDINGS None

45. SOURCES OF INFORMATION Lillian Lacey, Lucina Kassabaum, Ruth Skaggs, John Paul Skaggs, Steve Green, President of New Era Bank.	46. PREPARED BY Paula Shetley/Denis Moore
	47. ORGANIZATION H & L C

RETURN THIS FORM WHEN COMPLETED TO: OFFICE OF HISTORIC PRESERVATION  
 IF ADDITIONAL SPACE IS NEEDED, ATTACH P.O. BOX 176  
 SEPARATE SHEET(S) TO THIS FORM JEFFERSON CITY, MISSOURI 65102

48. DATE  
6-22-88

49. REVISION  
DATE(S)


43. was also a mine promoter. The house had a spiral staircase, a guest house and a carriage house.  
The existing structure is a drive-in facility for the main bank on South Mine La Motte. Because of its age it is considered non-contributing.

# MISSOURI OFFICE OF HISTORIC PRESERVATION

## ARCHITECTURAL/HISTORIC INVENTORY SURVEY FORM

F-6

1. NO.		4. PRESENT LOCAL NAME(S) OR DESIGNATION(S) Dale Tidwell	
2. COUNTY Madison		5. OTHER NAME(S)	
3. LOCATION OF NEGATIVES			

6. SPECIFIC LEGAL LOCATION TOWNSHIP 33N RANGE 7E SECTION 8 IF CITY OR TOWN, STREET ADDRESS 105 Marshall		16. THEMATIC CATEGORY		28. NO. OF STORIES 1	
7. CITY OR TOWN IF RURAL, VICINITY Fredericktown		17. DATE(S) OR PERIOD 1910		29. BASEMENT YES( ) NO(x)	
8. DESCRIPTION OF LOCATION  MARSHALL		18. STYLE OR DESIGN Craftsman		30. FOUNDATION MATERIAL concrete blocks	
		19. ARCHITECT OR ENGINEER		31. WALL CONSTRUCTION brick	
		20. CONTRACTOR OR BUILDER Ed Anthony		32. ROOF TYPE & MATERIAL Hip/asbestos shingles	
		21. ORIGINAL USE, IF APPARENT residence		33. NO. OF BAYS wd FRONT SIDE	
		22. PRESENT USE residence		34. WALL TREATMENT stretcher bond/red bricks	
		23. OWNERSHIP PUBLIC( ) PRIVATE(x)		35. PLAN SHAPE rectangular	
		24. OWNER'S NAME AND ADDRESS IF KNOWN Dale Tidwell 706 S. Maple Fredericktown		36. CHANGES ADDITION( ) (EXPLAIN IN ALTERED(x) NO. 42) MOVED( )	
9. COORDINATES UTM LAT LONG		25. OPEN TO PUBLIC YES( ) NO(x)		37. CONDITION INTERIOR EXTERIOR fair	
10. SITE( ) BUILDING(x) STRUCTURE( ) OBJECT( )		26. LOCAL CONTACT PERSON OR ORGANIZATION H. & L. C.		38. PRESERVATION UNDERWAY YES( ) NO(x)	
11. ON NATIONAL REGISTER YES( ) NO( )		27. OTHER SURVEY IN WHICH INCLUDED		39. ENDANGERED BY WHAT YES( ) NO(x)	
12. IS IT ELIGIBLE YES( ) NO( )				40. VISIBLE FROM PUBLIC ROAD YES(x) NO( )	
13. PART OF ESTAB. DISTRICT YES( ) NO(x)				41. DISTANCE FORM AND FRONTAGE ON ROAD	
14. DISTRICT POTENTIAL YES(x) NO( )					
15. NAME OF ESTABLISHED DISTRICT					

42. FURTHER DESCRIPTION OF IMPORTANT FEATURES Mrs. Ruth Skaggs thinks new brick was used in the fancy brick trim over the windows and doorway in the front of the house. The front wooden door has  
(cont. page)

43. HISTORY AND SIGNIFICANCE This house was built by Ed Anthony, well known local attorney. Anthony built this house from bricks he salvaged from his 2 story house he had dismantled on the corner of West Main.

44. DESCRIPTION OF ENVIRONMENT AND OUTBUILDINGS 1 outside building (storage shed) with a 12 to 15 foot overhead roof covering a long concrete drive. In residential district that borders a commercial street (West Main)

45. SOURCES OF INFORMATION Sanborn Maps 1900, 1908, 1914, 1927. Assessors office. Ruth Skaggs 10-8-87.

46. PREPARED BY Kathleen Broussard

47. ORGANIZATION H. & L. C.

48. DATE 10-8-87

49. REVISION DATE(S)

PHOTO MUST BE PROVIDED

RETURN THIS FORM WHEN COMPLETED TO: OFFICE OF HISTORIC PRESERVATION  
IF ADDITIONAL SPACE IS NEEDED, ATTACH SEPARATE SHEET(S) TO THIS FORM  
P.O. BOX 176  
JEFFERSON CITY, MISSOURI 65102

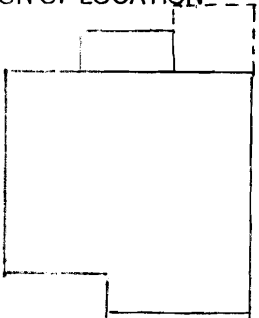
105 Marshall  
F-6 Continuation Page

42. 14 small squares of stained glass. The transom has squares of stained glass in its semi-elliptical shape.



# MISSOURI OFFICE OF HISTORIC PRESERVATION

## ARCHITECTURAL/HISTORIC INVENTORY SURVEY FORM

1. NO.		4. PRESENT LOCAL NAME(S) OR DESIGNATION(S) Corine and Aline Wengler	
2. COUNTY <u>Madison</u>		5. OTHER NAME(S)  Budenholzer House	
3. LOCATION OF NEGATIVES			
6. SPECIFIC LEGAL LOCATION TOWNSHIP <u>33N</u> RANGE <u>7E</u> SECTION <u>8</u> IF CITY OR TOWN, STREET ADDRESS  <u>106 Marshall</u>		16. THEMATIC CATEGORY	
		17. DATE(S) OR PERIOD <u>1920</u>	
7. CITY OR TOWN      IF RURAL, VICINITY <u>Fredericktown</u>		18. STYLE OR DESIGN <u>Craftsman</u>	
8. DESCRIPTION OF LOCATION  <u>MARSHALL St.</u>		19. ARCHITECT OR ENGINEER	
		20. CONTRACTOR OR BUILDER	
		21. ORIGINAL USE, IF APPARENT <u>Residence</u>	
		22. PRESENT USE <u>Residence</u>	
9. COORDINATES      UTM LAT LONG		23. OWNERSHIP      PUBLIC ( ) PRIVATE (x)	
10.      SITE ( )      STRUCTURE ( ) BUILDING (x)      OBJECT ( )		24. OWNER'S NAME AND ADDRESS IF KNOWN <u>Corine Wengler</u> <u>106 Marshall</u> <u>Fredericktown</u>	
11. ON NATIONAL YES ( ) REGISTER      NO ( )		25. OPEN TO PUBLIC      YES ( ) NO (x)	
12. IS IT YES ( ) ELIGIBLE      NO ( )		26. LOCAL CONTACT PERSON OR ORGANIZATION  <u>H. &amp; L. Comm.</u>	
13. PART OF YES ( ) ESTAB. DISTRICT NO (x)		27. OTHER SURVEY IN WHICH INCLUDED	
15. NAME OF ESTABLISHED DISTRICT		28. NO. OF STORIES <u>1</u>	
42. FURTHER DESCRIPTION OF IMPORTANT FEATURES <u>Open overhangs.</u> <u>Screened in porch with wooden pillars. Attached carport on rear of house. On north side, dormer with 2 windows</u>		29. BASEMENT      YES (x) NO ( )	
		30. FOUNDATION MATERIAL <u>Block/ Concrete</u>	
43. HISTORY AND SIGNIFICANCE <u>Built for Antone Budenholzer's farmer (O'Brien property on Village Creek Road). Hogan Miller family lived here in 1935 till 1960. Wenglers came in 1960 till now.</u>		31. WALL CONSTRUCTION <u>Frame</u>	
		32. ROOF TYPE & MATERIAL <u>Gable/ Asph. Shing.</u>	
44. DESCRIPTION OF ENVIRONMENT AND OUTBUILDINGS  <u>None</u>		33. NO. OF BAYS      W W W D W FRONT      SIDE	
		34. WALL TREATMENT <u>Aluminium siding</u>	
45. SOURCES OF INFORMATION <u>Corine Wengler, George Knott, Ruth Skaggs, 7/14/88; 1987 Comm. dir.</u>		35. PLAN SHAPE <u>Irregular</u>	
		36. CHANGES      ADDITION ( ) (EXPLAIN IN ALTERED ) NO. 42      MOVED ( )	
46. PREPARED BY <u>Paula Shetley</u>		37. CONDITION INTERIOR EXTERIOR <u>Good</u>	
		38. PRESERVATION      YES ( ) UNDERWAY      NO (x)	
47. ORGANIZATION <u>H. &amp; L. Comm.</u>		39. ENDANGERED      YES ( ) BY WHAT      NO (x)	
		40. VISIBLE FROM      YES (x) PUBLIC ROAD      NO ( )	
48. DATE <u>7/14/88</u>		41. DISTANCE FORM AND FRONTAGE ON ROAD	
		49. REVISION DATE(S)	

RETURN THIS FORM WHEN COMPLETED TO: OFFICE OF HISTORIC PRESERVATION  
IF ADDITIONAL SPACE IS NEEDED, ATTACH P.O. BOX 176  
SEPARATE SHEET(S) TO THIS FORM JEFFERSON CITY, MISSOURI 65102



106 Marshall  
Continuation Page

42. and shed type roof. Dentil work on porch eaves.




map 1893-1927

# MISSOURI OFFICE OF HISTORIC PRESERVATION ARCHITECTURAL/HISTORIC INVENTORY SURVEY FORM

F-7

1. NO.		4. PRESENT LOCAL NAME(S) OR DESIGNATION(S) <u>John Marsh</u>	
2. COUNTY <u>Madison</u>		5. OTHER NAME(S)	
3. LOCATION OF NEGATIVES			


6. SPECIFIC LEGAL LOCATION TOWNSHIP <u>33</u> RANGE <u>7E</u> SECTION <u>8</u> IF CITY OR TOWN, STREET ADDRESS <u>107 Marshall</u>	16. THEMATIC CATEGORY  17. DATE(S) OR PERIOD <u>1890</u>	28. NO. OF STORIES <u>2</u>  29. BASEMENT YES( ) NO( <u>x</u> )  30. FOUNDATION MATERIAL <u>2' cement blocks</u>
7. CITY OR TOWN IF RURAL, VICINITY <u>Fredericktown</u>	18. STYLE OR DESIGN <u>Queen Anne Vernacular</u>	31. WALL CONSTRUCTION <u>frame</u>
8. DESCRIPTION OF LOCATION  	19. ARCHITECT OR ENGINEER  20. CONTRACTOR OR BUILDER <u>Felix Parkin</u>	32. ROOF TYPE & MATERIAL <u>cross high gables/asb.</u>
9. COORDINATES UTM LAT _____ LONG _____	21. ORIGINAL USE, IF APPARENT <u>residence</u>	33. NO. OF BAYS <u>ddw</u> , <u>shingle</u> FRONT SIDE <u>ww</u>
10. SITE( ) BUILDING( <u>x</u> ) STRUCTURE( ) OBJECT( )	22. PRESENT USE <u>residence</u>	34. WALL TREATMENT <u>clap-</u> <u>board covered w/alum.</u>
11. ON NATIONAL REGISTER YES( ) NO( <u>x</u> )	23. OWNERSHIP PUBLIC ( ) PRIVATE ( <u>x</u> )	35. PLAN SHAPE <u>siding</u> <u>irregular</u>
12. IS IT ELIGIBLE YES( ) NO( <u>x</u> )	24. OWNER'S NAME AND ADDRESS IF KNOWN <u>John Marsh</u> <u>107 Marshall</u> <u>Fredericktown</u>	36. CHANGES ADDITION( ) (EXPLAIN IN ALTERED * ) NO.42) MOVED ( )
13. PART OF ESTAB. DISTRICT YES( ) NO( <u>x</u> )	25. OPEN TO PUBLIC YES( ) NO ( <u>x</u> )	37. CONDITION INTERIOR _____ EXTERIOR <u>fair</u>
14. DISTRICT POTENTIAL YES( <u>x</u> ) NO( )	26. LOCAL CONTACT PERSON OR ORGANIZATION  <u>H. &amp; L. C.</u>	38. PRESERVATION UNDERWAY YES( ) NO( <u>x</u> )
15. NAME OF ESTABLISHED DISTRICT	27. OTHER SURVEY IN WHICH INCLUDED	39. ENDANGERED BY WHAT YES( <u>x</u> ) NO( ) <u>lack of upkeep</u>
42. FURTHER DESCRIPTION OF IMPORTANT FEATURES		40. VISIBLE FROM PUBLIC ROAD YES( <u>x</u> ) NO( )
43. HISTORY AND SIGNIFICANCE The house was built by Felix and Minnie Watts Parkin for their son Maurice Parkin. Mr. Maurice Parkin took over his father's fee abstract business.		41. DISTANCE FORM AND FRONTAGE ON ROAD
44. DESCRIPTION OF ENVIRONMENT AND OUTBUILDINGS  <u>Two car garage behind and side of house.</u>		PHOTO MUST BE PROVIDED

45. SOURCES OF INFORMATION <u>Lucina Kassabaum, Ruth Skaggs 10-8-87</u> <u>Sanborn Maps 1893, 1900, 1908, 1914, 1927. Assessors office.</u>	46. PREPARED BY <u>Kathleen Broussard</u>
47. ORGANIZATION <u>H. &amp; L. C.</u>	
48. DATE <u>10-8-87</u>	49. REVISION DATE(S)

RETURN THIS FORM WHEN COMPLETED TO: OFFICE OF HISTORIC PRESERVATION  
 IF ADDITIONAL SPACE IS NEEDED, ATTACH SEPARATE SHEET(S) TO THIS FORM  
 P.O. BOX 176  
 JEFFERSON CITY, MISSOURI 65102



# MISSOURI OFFICE OF HISTORIC PRESERVATION ARCHITECTURAL/HISTORIC INVENTORY SURVEY FORM

1. NO.		4. PRESENT LOCAL NAME(S) OR DESIGNATION(S) Wendell Ellis	
2. COUNTY Madison		5. OTHER NAME(S) Walsh House	
3. LOCATION OF NEGATIVES			
6. SPECIFIC LEGAL LOCATION TOWNSHIP 33N RANGE 7E SECTION 8 IF CITY OR TOWN, STREET ADDRESS 108 Marshall		16. THEMATIC CATEGORY	
7. CITY OR TOWN IF RURAL, VICINITY Fredericktown		17. DATE(S) OR PERIOD 1920 c.	
8. DESCRIPTION OF LOCATION  MARSHALL ST.		18. STYLE OR DESIGN Four Square	
		19. ARCHITECT OR ENGINEER	
		20. CONTRACTOR OR BUILDER Joe Dollinger	
		21. ORIGINAL USE, IF APPARENT Residence	
		22. PRESENT USE Residence	
		23. OWNERSHIP PUBLIC ( ) PRIVATE (X)	
		24. OWNER'S NAME AND ADDRESS IF KNOWN Wendell Ellis 110 Marshall Fredericktown	
9. COORDINATES LAT LONG UTM		25. OPEN TO PUBLIC YES ( ) NO (X)	
10. SITE ( ) BUILDING (X) STRUCTURE ( ) OBJECT ( )		26. LOCAL CONTACT PERSON OR ORGANIZATION H. & L. Comm.	
11. ON NATIONAL REGISTER YES ( ) NO (X)		27. OTHER SURVEY IN WHICH INCLUDED	
12. IS IT ELIGIBLE YES ( ) NO (X)			
13. PART OF ESTAB. DISTRICT YES ( ) NO (X)		40. VISIBLE FROM PUBLIC ROAD YES (X) NO ( )	
14. DISTRICT POTENTIAL YES (X) NO ( )		41. DISTANCE FORM AND FRONTAGE ON ROAD	
15. NAME OF ESTABLISHED DISTRICT			
42. FURTHER DESCRIPTION OF IMPORTANT FEATURES Exposed eaves. Screened in back porch.		PHOTO MUST BE PROVIDED	
43. HISTORY AND SIGNIFICANCE Always a very plain house. Mrs. Walsh lived there. Married, but separated Dr. Walsh (dentist). 1910- 1920's. Mary Kassabaum lived here for a short time in the 1930's. Hazel Price was the last resident.			
44. DESCRIPTION OF ENVIRONMENT AND OUTBUILDINGS None			
45. SOURCES OF INFORMATION Earl Wengler, corine, Ruth Skaggs, J. P. Skaggs, Tina Mercier, 7/14/88; 1927 Sanborn Map.		46. PREPARED BY Paula Shetley	
		47. ORGANIZATION H. & L. Comm.	
RETURN THIS FORM WHEN COMPLETED TO: OFFICE OF HISTORIC PRESERVATION IF ADDITIONAL SPACE IS NEEDED, ATTACH SEPARATE SHEET(S) TO THIS FORM		48. DATE 7/14/88 49. REVISION DATE(S)	








# MISSOURI OFFICE OF HISTORIC PRESERVATION

## ARCHITECTURAL/HISTORIC INVENTORY SURVEY FORM

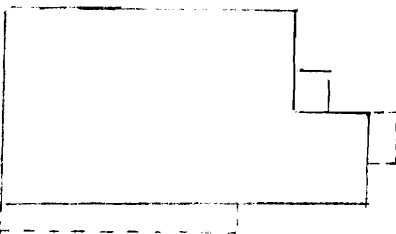
F-8

1. NO.		4. PRESENT LOCAL NAME(S) OR DESIGNATION(S) Linda Yount	
2. COUNTY Madison		5. OTHER NAME(S) Gatus house	
3. LOCATION OF NEGATIVES			
6. SPECIFIC LEGAL LOCATION TOWNSHIP 33N RANGE 7E SECTION 8 IF CITY OR TOWN, STREET ADDRESS 109 Marshall		16. THEMATIC CATEGORY	
7. CITY OR TOWN IF RURAL, VICINITY Fredericktown		17. DATE(S) OR PERIOD 1920	
8. DESCRIPTION OF LOCATION  MARSHALL		18. STYLE OR DESIGN T-shape	
9. COORDINATES LAT LONG		19. ARCHITECT OR ENGINEER	
10. SITE( ) BUILDING( )		20. CONTRACTOR OR BUILDER	
11. ON NATIONAL REGISTER YES( ) NO( )		21. ORIGINAL USE, IF APPARENT residence	
12. IS IT ELIGIBLE YES( ) NO( )		22. PRESENT USE residence	
13. PART OF ESTAB. DISTRICT YES( ) NO( )		23. OWNERSHIP PUBLIC ( ) PRIVATE (x)	
14. DISTRICT POTENTIAL YES( ) NO( )		24. OWNER'S NAME AND ADDRESS IF KNOWN Linda Yount 109 Marshall Fredericktown	
15. NAME OF ESTABLISHED DISTRICT		25. OPEN TO PUBLIC YES( ) NO (x)	
42. FURTHER DESCRIPTION OF IMPORTANT FEATURES The stamped wood under the gables suggest the Queen Ann style. Porches have been added in front and on back sides.		26. LOCAL CONTACT PERSON OR ORGANIZATION H. & L. C.	
43. HISTORY AND SIGNIFICANCE This house was known as the Gatus house.		27. OTHER SURVEY IN WHICH INCLUDED	
44. DESCRIPTION OF ENVIRONMENT AND OUTBUILDINGS This residence is located in an area that borders a commercial district.		28. NO. OF STORIES 1	
45. SOURCES OF INFORMATION Sanborn Map 1927. Assessors office. Ruth Skaggs 10-15-87		29. BASEMENT YES( ) NO (x)	
46. PREPARED BY Kathleen Broussard		30. FOUNDATION MATERIAL rough cement	
47. ORGANIZATION H. & L. C.		31. WALL CONSTRUCTION frame	
48. DATE 10-15-87		32. ROOF TYPE & MATERIAL med. gable/asb. shingles	
49. REVISION DATE(S)		33. NO. OF BAYS FRONT SIDE	
		34. WALL TREATMENT clap-board covered-alum. siding	
		35. PLAN SHAPE altered T	
		36. CHANGES ADDITION( ) (EXPLAIN IN ALTERED NO. 42) MOVED (x)	
		37. CONDITION INTERIOR EXTERIOR fair	
		38. PRESERVATION UNDERWAY YES( ) NO (x)	
		39. ENDANGERED BY WHAT YES (x) NO ( ) lack of upkeep	
		40. VISIBLE FROM PUBLIC ROAD YES (x) NO ( )	
		41. DISTANCE FORM AND FRONTAGE ON ROAD	
		PHOTO MUST BE PROVIDED	



# MISSOURI OFFICE OF HISTORIC PRESERVATION

## ARCHITECTURAL/HISTORIC INVENTORY SURVEY FORM

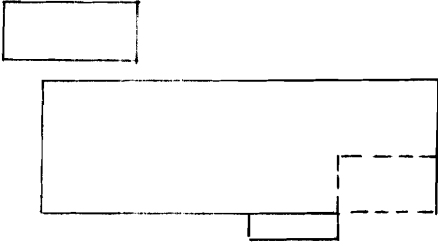
1. NO.		4. PRESENT LOCAL NAME(S) OR DESIGNATION(S) Mr. Wendell Ellis	
2. COUNTY Madison		5. OTHER NAME(S) Dr. Cormock	
3. LOCATION OF NEGATIVES			
6. SPECIFIC LEGAL LOCATION TOWNSHIP <u>33N</u> RANGE <u>7E</u> SECTION <u>8</u> IF CITY OR TOWN, STREET ADDRESS 110 Marshall		16. THEMATIC CATEGORY	
7. CITY OR TOWN IF RURAL, VICINITY Fredericktown		17. DATE(S) OR PERIOD 1940 c.	
8. DESCRIPTION OF LOCATION  MARSHALL ST		18. STYLE OR DESIGN Ranch	
9. COORDINATES LAT LONG		19. ARCHITECT OR ENGINEER Frank DeGuire	
10. SITE( ) BUILDING( ) STRUCTURE( ) OBJECT( )		20. CONTRACTOR OR BUILDER Fredericktown Lumber Co.	
11. ON NATIONAL REGISTER YES( ) NO( )		21. ORIGINAL USE, IF APPARENT Residence	
12. IS IT ELIGIBLE YES( ) NO( )		22. PRESENT USE Residence	
13. PART OF ESTAB. DISTRICT YES( ) NO( )		23. OWNERSHIP PUBLIC ( ) PRIVATE (X)	
14. DISTRICT POTENTIAL YES( ) NO( )		24. OWNER'S NAME AND ADDRESS IF KNOWN Wendell Ellis 110 Marshall Fredericktown	
15. NAME OF ESTABLISHED DISTRICT		25. OPEN TO PUBLIC YES( ) NO (X)	
16. FURTHER DESCRIPTION OF IMPORTANT FEATURES Windows have 6/6 sash. Screened in porch.		26. LOCAL CONTACT PERSON OR ORGANIZATION H. & L. Comm.	
17. HISTORY AND SIGNIFICANCE Built by Frank DeGuire. Mr. Carmock was Mayor i mid 1950's. Then sold to Mr. Ellis.		27. OTHER SURVEY IN WHICH INCLUDED	
18. DESCRIPTION OF ENVIRONMENT AND OUTBUILDINGS Two car garage behind house.		28. NO. OF STORIES 1	
19. SOURCES OF INFORMATION Corine Wengler, Ruth Skaggs, Peggy Counts, 7/14/88; 1927 Sanborn Map.		29. BASEMENT YES( ) NO (X)	
20. RETURN THIS FORM WHEN COMPLETED TO: OFFICE OF HISTORIC PRESERVATION IF ADDITIONAL SPACE IS NEEDED, ATTACH SEPARATE SHEET(S) TO THIS FORM		30. FOUNDATION MATERIAL Concrete	
21. PREPARED BY Paula Shetley		31. WALL CONSTRUCTION Franie Wood	
22. ORGANIZATION H. & L. Comm.		32. ROOF TYPE & MATERIAL Gable/ Asph. Shingle	
23. DATE 7/14/88		33. NO. OF BAYS W D W W W W W W FRONT SIDE	
24. REVISION DATE(S)		34. WALL TREATMENT Aluminium	
25. PHOTO MUST BE PROVIDED		35. PLAN SHAPE Rectangle	
26. CHANGES ADDITION( ) (EXPLAIN IN ALTERED NO. 42) MOVED (X)		36. CONDITION INTERIOR EXTERIOR Good	
27. PRESERVATION UNDERWAY YES( ) NO (X)		37. ENDANGERED BY WHAT YES( ) NO (X)	
28. VISIBLE FROM PUBLIC ROAD YES( ) NO ( )		38. DISTANCE FORM AND FRONTAGE ON ROAD	
29. DISTANCE FORM AND FRONTAGE ON ROAD		39. VISIBILITY FROM PUBLIC ROAD YES( ) NO ( )	
30. DISTANCE FORM AND FRONTAGE ON ROAD		39. VISIBILITY FROM PUBLIC ROAD YES( ) NO ( )	





# MISSOURI OFFICE OF HISTORIC PRESERVATION

## ARCHITECTURAL/HISTORIC INVENTORY SURVEY FORM

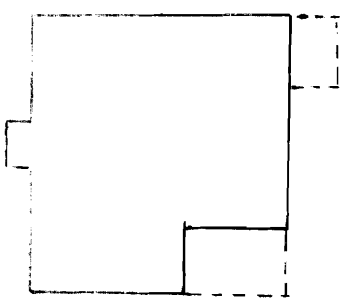
1. NO.		4. PRESENT LOCAL NAME(S) OR DESIGNATION(S) Royce Weber	
2. COUNTY Madison		5. OTHER NAME(S)	
3. LOCATION OF NEGATIVES			
6. SPECIFIC LEGAL LOCATION TOWNSHIP <u>33N</u> RANGE <u>7E</u> SECTION <u>8</u> IF CITY OR TOWN, STREET ADDRESS 111 Marshall Street		16. THEMATIC CATEGORY	
7. CITY OR TOWN IF RURAL, VICINITY Fredericktown, MO		17. DATE(S) OR PERIOD 1940	
8. DESCRIPTION OF LOCATION  S. MARSHALL		18. STYLE OR DESIGN Tudor Vernacular	
9. COORDINATES UTM LAT LONG		19. ARCHITECT OR ENGINEER Frank DeGuire	
10. SITE( ) BUILDING( ) STRUCTURE( ) OBJECT( )		20. CONTRACTOR OR BUILDER Frank DeGuire	
11. ON NATIONAL REGISTER YES( ) NO( )		21. ORIGINAL USE, IF APPARENT residence	
12. IS IT ELIGIBLE YES( ) NO( )		22. PRESENT USE residence	
13. PART OF ESTAB. DISTRICT YES( ) NO( )		23. OWNERSHIP PUBLIC ( ) PRIVATE (x)	
14. DISTRICT POTENTIAL YES( ) NO( )		24. OWNER'S NAME AND ADDRESS IF KNOWN Royce Weber 111 Marshall Street	
15. NAME OF ESTABLISHED DISTRICT		25. OPEN TO PUBLIC YES( ) NO (x)	
42. FURTHER DESCRIPTION OF IMPORTANT FEATURES		26. LOCAL CONTACT PERSON OR ORGANIZATION H & L C	
		27. OTHER SURVEY IN WHICH INCLUDED	
		28. NO. OF STORIES 1 1/2	
		29. BASEMENT YES(x) NO ( )	
		30. FOUNDATION MATERIAL Concrete	
		31. WALL CONSTRUCTION frame	
		32. ROOF TYPE & MATERIAL gable-asphalt shingles	
		33. NO. OF BAYS WWD FRONT SIDE	
		34. WALL TREATMENT Vinyl Siding	
		35. PLAN SHAPE rectangular	
		36. CHANGES ADDITION( ) (EXPLAIN IN ALTERED NO.42) MOVED (x)	
		37. CONDITION INTERIOR good EXTERIOR	
		38. PRESERVATION UNDERWAY YES( ) NO(x)	
		39. ENDANGERED BY WHAT YES( ) NO(x)	
		40. VISIBLE FROM PUBLIC ROAD YES(x) NO( )	
		41. DISTANCE FORM AND FRONTAGE ON ROAD	
43. HISTORY AND SIGNIFICANCE Fredericktown Lumber Co, owner Frank DeGuire - tore down 3 old houses - built up the land - then built twin houses at 111 and 113 Marshall. This house was built for Walter Posch - owner of the local variety store.		PHOTO MUST BE PROVIDED	
44. DESCRIPTION OF ENVIRONMENT AND OUTBUILDINGS			
45. SOURCES OF INFORMATION Bascom Revelle, Wendy Ellis, 10-15-87. Assessors office		46. PREPARED BY Kathleen Broussard	
RETURN THIS FORM WHEN COMPLETED TO: OFFICE OF HISTORIC PRESERVATION IF ADDITIONAL SPACE IS NEEDED, ATTACH SEPARATE SHEET(S) TO THIS FORM		47. ORGANIZATION H & L C	
P.O. BOX 176 JEFFERSON CITY, MISSOURI 65102		48. DATE 10/15/87	
		49. REVISION DATE(S)	





# MISSOURI OFFICE OF HISTORIC PRESERVATION ARCHITECTURAL/HISTORIC INVENTORY SURVEY FORM

1. NO.		4. PRESENT LOCAL NAME(S) OR DESIGNATION(S) H. Haman	
2. COUNTY Madison		5. OTHER NAME(S)	
3. LOCATION OF NEGATIVES			

6. SPECIFIC LEGAL LOCATION TOWNSHIP 33N RANGE 7E SECTION 8 IF CITY OR TOWN, STREET ADDRESS 112 Marshall		16. THEMATIC CATEGORY		28. NO. OF STORIES 1½	
7. CITY OR TOWN IF RURAL, VICINITY Fredericktown		17. DATE(S) OR PERIOD 1920 c.		29. BASEMENT YES(X) NO()	
8. DESCRIPTION OF LOCATION  MARSHALL		18. STYLE OR DESIGN Craftsman		30. FOUNDATION MATERIAL Concrete	
		19. ARCHITECT OR ENGINEER		31. WALL CONSTRUCTION Frame	
		20. CONTRACTOR OR BUILDER Frank DeGuire		32. ROOF TYPE & MATERIAL Gable/ Asph. Shingle	
		21. ORIGINAL USE, IF APPARENT Residence		33. NO. OF BAYS WWDW FRONT SIDE	
		22. PRESENT USE Residence		34. WALL TREATMENT Asb. Shingles	
		23. OWNERSHIP PUBLIC() PRIVATE(X)		35. PLAN SHAPE Rectangle	
		24. OWNER'S NAME AND ADDRESS IF KNOWN H. Haman 112. Marshall Fredericktown		36. CHANGES ADDITION() (EXPLAIN IN ALTERED NO.42) MOVED()	
9. COORDINATES UTM LAT LONG		25. OPEN TO PUBLIC YES() NO(X)		37. CONDITION INTERIOR EXTERIOR Good	
10. SITE() BUILDING(X) STRUCTURE() OBJECT()		26. LOCAL CONTACT PERSON OR ORGANIZATION H. & L. Comm.		38. PRESERVATION UNDERWAY YES() NO(X)	
11. ON NATIONAL REGISTER YES() NO()		27. OTHER SURVEY IN WHICH INCLUDED		39. ENDANGERED BY WHAT YES() NO(X)	
12. IS IT ELIGIBLE YES() NO()				40. VISIBLE FROM PUBLIC ROAD YES(X) NO()	
13. PART OF ESTAB. DISTRICT YES() NO(X)				41. DISTANCE FORM AND FRONTAGE ON ROAD	
14. DISTRICT POTENTIAL YES(X) NO()					
15. NAME OF ESTABLISHED DISTRICT					

42. FURTHER DESCRIPTION OF IMPORTANT FEATURES Open overhang around house. Craftsman influence. Glass blocks in windows of basement. Porch has concrete pillars with		PHOTO MUST BE PROVIDED	
--	--	------------------------	--

43. HISTORY AND SIGNIFICANCE (cont. page)  
Frank DeGuire built and lived in a short time. Rented by Kassabaum in the 1930's. Paul Sonderman lived here for a while (1940- 1970's) and then sold it to Haman.

44. DESCRIPTION OF ENVIRONMENT AND OUTBUILDINGS Wood lap siding on 1 car garage to rear and north of house.			
--	--	--	--

45. SOURCES OF INFORMATION Corine Wengler, Ruth Skaggs, Tina Mercier, 7/14,88; Sanborn Map, 1927.		46. PREPARED BY Paula Shetley	
47. ORGANIZATION H. & L. Comm.		48. DATE 7/14/88	
49. REVISION DATE(S)			

RETURN THIS FORM WHEN COMPLETED TO: OFFICE OF HISTORIC PRESERVATION  
IF ADDITIONAL SPACE IS NEEDED, ATTACH SEPARATE SHEET(S) TO THIS FORM  
P.O. BOX 176  
JEFFERSON CITY, MISSOURI 65102

112 Marshall  
Continuation Page


42. wrought iron on top of pillars to the roof.



# MISSOURI OFFICE OF HISTORIC PRESERVATION

## ARCHITECTURAL/HISTORIC INVENTORY SURVEY FORM

F10

1. NO.		4. PRESENT LOCAL NAME(S) OR DESIGNATION(S) Pauline Stamp	
2. COUNTY Madison		5. OTHER NAME(S)	
3. LOCATION OF NEGATIVES			
6. SPECIFIC LEGAL LOCATION TOWNSHIP 33N RANGE 7E SECTION 8 IF CITY OR TOWN, STREET ADDRESS 113 Marshall Street		16. THEMATIC CATEGORY	
7. CITY OR TOWN IF RURAL, VICINITY Fredericktown, MO		17. DATE(S) OR PERIOD 1940	
8. DESCRIPTION OF LOCATION  S. MARSHALL		18. STYLE OR DESIGN Tudor Vernacular	
		19. ARCHITECT OR ENGINEER Frank DeGuire	
		20. CONTRACTOR OR BUILDER Frank DeGuire	
		21. ORIGINAL USE, IF APPARENT residence	
		22. PRESENT USE residence	
		23. OWNERSHIP PUBLIC <input type="checkbox"/> PRIVATE <input checked="" type="checkbox"/>	
		24. OWNER'S NAME AND ADDRESS IF KNOWN Pauline Stamp 113 Marshall Street	
9. COORDINATES LAT LONG		25. OPEN TO PUBLIC YES <input type="checkbox"/> NO <input checked="" type="checkbox"/>	
10. SITE <input type="checkbox"/> BUILDING <input checked="" type="checkbox"/> STRUCTURE <input type="checkbox"/> OBJECT <input type="checkbox"/>		26. LOCAL CONTACT PERSON OR ORGANIZATION H & L C	
11. ON NATIONAL REGISTER YES <input type="checkbox"/> NO <input type="checkbox"/>		27. OTHER SURVEY IN WHICH INCLUDED	
12. IS IT ELIGIBLE YES <input type="checkbox"/> NO <input type="checkbox"/>			
13. PART OF ESTAB. DISTRICT YES <input type="checkbox"/> NO <input checked="" type="checkbox"/>		40. VISIBLE FROM PUBLIC ROAD YES <input checked="" type="checkbox"/> NO <input type="checkbox"/>	
14. DISTRICT POTENTIAL YES <input checked="" type="checkbox"/> NO <input type="checkbox"/>		41. DISTANCE FORM AND FRONTAGE ON ROAD	
15. NAME OF ESTABLISHED DISTRICT			
42. FURTHER DESCRIPTION OF IMPORTANT FEATURES		PHOTO MUST BE PROVIDED	
43. HISTORY AND SIGNIFICANCE Fredericktown Lumber Co, owner, Frank DeGuire tore down 3 old houses, built up the land then built the twin houses at 111 and 113 Marshall. This house was built for a local miner, John Aubaugh.			
44. DESCRIPTION OF ENVIRONMENT AND OUTBUILDINGS Garage with attached carport			
45. SOURCES OF INFORMATION Bascom Revelle, Wendy Ellis, 10-21-87 Assessors office.		46. PREPARED BY Kathleen Broussard	
		47. ORGANIZATION H & L C	
RETURN THIS FORM WHEN COMPLETED TO: OFFICE OF HISTORIC PRESERVATION IF ADDITIONAL SPACE IS NEEDED, ATTACH SEPARATE SHEET(S) TO THIS FORM		48. DATE 10-21-87	
		49. REVISION DATE(S)	

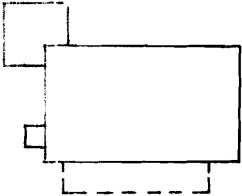
RETURN THIS FORM WHEN COMPLETED TO: OFFICE OF HISTORIC PRESERVATION  
IF ADDITIONAL SPACE IS NEEDED, ATTACH SEPARATE SHEET(S) TO THIS FORM  
P.O. BOX 176  
JEFFERSON CITY, MISSOURI 65102





# MISSOURI OFFICE OF HISTORIC PRESERVATION

## ARCHITECTURAL/HISTORIC INVENTORY SURVEY FORM

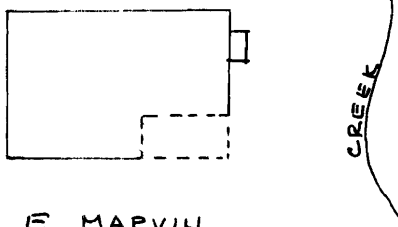
1. NO.		4. PRESENT LOCAL NAME(S) OR DESIGNATION(S) Howard Waggoner	
2. COUNTY Madison		5. OTHER NAME(S) Oscar Revelle	
3. LOCATION OF NEGATIVES			
6. SPECIFIC LEGAL LOCATION TOWNSHIP <u>34N</u> RANGE <u>7E</u> SECTION <u>17</u> IF CITY OR TOWN, STREET ADDRESS 110 Marvin		16. THEMATIC CATEGORY	
7. CITY OR TOWN IF RURAL, VICINITY Fredericktown, MO		17. DATE(S) OR PERIOD 1912	
8. DESCRIPTION OF LOCATION  E. MARVIN		18. STYLE OR DESIGN craftsman	
		19. ARCHITECT OR ENGINEER	
		20. CONTRACTOR OR BUILDER	
		21. ORIGINAL USE, IF APPARENT residence	
		22. PRESENT USE residence	
		23. OWNERSHIP PUBLIC <input type="checkbox"/> PRIVATE <input checked="" type="checkbox"/>	
		24. OWNER'S NAME AND ADDRESS IF KNOWN Howard Waggoner 110 Marvin, Fredericktown	
9. COORDINATES LAT LONG UTM		25. OPEN TO PUBLIC YES <input type="checkbox"/> NO <input checked="" type="checkbox"/>	
10. SITE <input type="checkbox"/> BUILDING <input checked="" type="checkbox"/> STRUCTURE <input type="checkbox"/> OBJECT <input type="checkbox"/>		26. LOCAL CONTACT PERSON OR ORGANIZATION H. & L. Comm.	
11. ON NATIONAL REGISTER YES <input type="checkbox"/> NO <input type="checkbox"/> 12. IS IT ELIGIBLE YES <input type="checkbox"/> NO <input type="checkbox"/>		27. OTHER SURVEY IN WHICH INCLUDED	
13. PART OF ESTAB. DISTRICT YES <input type="checkbox"/> NO <input checked="" type="checkbox"/> 14. DISTRICT POTENTIAL YES <input checked="" type="checkbox"/> NO <input type="checkbox"/>		40. VISIBLE FROM PUBLIC ROAD YES <input checked="" type="checkbox"/> NO <input type="checkbox"/>	
15. NAME OF ESTABLISHED DISTRICT		41. DISTANCE FROM AND FRONTAGE ON ROAD 10' - 25'	
42. FURTHER DESCRIPTION OF IMPORTANT FEATURES Open porch on front. The house has been remodeled because of fire.		PHOTO MUST BE PROVIDED	
43. HISTORY AND SIGNIFICANCE Harold Revelle, 604 S. Mine LaMotte was born in this house (1913) His father, Oscar Revelle owned & lived in the house prior. Oscar owner & operated livery stable. Bloomfield Road passed in front of the house. At that time street was called Gregory St. and then later Marvin St.			
44. DESCRIPTION OF ENVIRONMENT AND OUTBUILDINGS Drinking water was secured from a spring on creek below bridge. Later well was dug. Outdoor privies were used at back of lot. Howard Waggoner bought house 1946 approx. Soon after house damaged by fire, repaired and restored and fireplace was built.			
45. SOURCES OF INFORMATION Harold Revelle (son of Oscar Revelle) 604 S. Mine LaMotte. assessors #07-40-17-01-13-15		46. PREPARED BY B. DeLand	
RETURN THIS FORM WHEN COMPLETED TO: OFFICE OF HISTORIC PRESERVATION IF ADDITIONAL SPACE IS NEEDED, ATTACH SEPARATE SHEET(S) TO THIS FORM		47. ORGANIZATION H. & L. Comm.	
		48. DATE 4/28/88 49. REVISION DATE(S)	





# MISSOURI OFFICE OF HISTORIC PRESERVATION

## ARCHITECTURAL/HISTORIC INVENTORY SURVEY FORM

1. NO.		4. PRESENT LOCAL NAME(S) OR DESIGNATION(S) C. Lee	
2. COUNTY Madison		5. OTHER NAME(S) Andy Vandigrath (grandfather) to Earl Bollinger Joe Robinson Truman Robinson	
3. LOCATION OF NEGATIVES			
6. SPECIFIC LEGAL LOCATION TOWNSHIP 3N RANGE 2E SECTION 17 IF CITY OR TOWN, STREET ADDRESS  114 E. Marvin		16. THEMATIC CATEGORY	
7. CITY OR TOWN IF RURAL, VICINITY Fredericktown		17. DATE(S) OR PERIOD 1900 c	
8. DESCRIPTION OF LOCATION   E. MARVIN		18. STYLE OR DESIGN L shaped	
		19. ARCHITECT OR ENGINEER	
		20. CONTRACTOR OR BUILDER	
		21. ORIGINAL USE, IF APPARENT residence	
		22. PRESENT USE residence	
		23. OWNERSHIP PUBLIC ( ) PRIVATE (x)	
		24. OWNER'S NAME AND ADDRESS IF KNOWN C. Lee 114 E. Marvin Fredericktown	
		25. OPEN TO PUBLIC YES ( ) NO (x)	
		26. LOCAL CONTACT PERSON OR ORGANIZATION H. & L. Comm.	
		27. OTHER SURVEY IN WHICH INCLUDED	
9. COORDINATES UTM LAT LONG		28. NO. OF STORIES one	
10. SITE ( ) BUILDING (x) STRUCTURE ( ) OBJECT ( )		29. BASEMENT YES (x) sm-partial NO ( )	
11. ON NATIONAL REGISTER YES ( ) NO ( )		30. FOUNDATION MATERIAL concrete	
12. IS IT ELIGIBLE YES (x) NO ( )		31. WALL CONSTRUCTION frame	
13. PART OF ESTAB. DISTRICT YES ( ) NO (x)		32. ROOF TYPE & MATERIAL gable/shingle	
14. DISTRICT POTENTIAL YES (x) NO ( )		33. NO. OF BAYS wwdw FRONT SIDE	
15. NAME OF ESTABLISHED DISTRICT		34. WALL TREATMENT siding vinyl or fiberboard	
		35. PLAN SHAPE t shape	
		36. CHANGES ADDITION ( ) (EXPLAIN IN ALTERED (x) NO. 42) MOVED ( )	
		37. CONDITION INTERIOR EXTERIOR good	
		38. PRESERVATION UNDERWAY YES ( ) NO (x)	
		39. ENDANGERED BY WHAT YES ( ) NO (x)	
		40. VISIBLE FROM PUBLIC ROAD YES (x) NO ( )	
		41. DISTANCE FROM AND FRONTAGE ON ROAD 10' to 15'	

42. FURTHER DESCRIPTION OF IMPORTANT FEATURES This house was set on rock piers when purchased by Mr. Hahs and later poured in concrete foundation included a small basement w/a side entrance.

PHOTO MUST

BE PROVIDED

43. HISTORY AND SIGNIFICANCE Oscar Revelle owned. This house at the same time he owned the house at 110 E. Marvin about 1912-13. Enoch Hahs bought the house & lot for a sum \$375. The drinking water was secured from the adjoining creek below bridge.

### 44. DESCRIPTION OF ENVIRONMENT AND OUTBUILDINGS

No outbuildings.

45. SOURCES OF INFORMATION Harold Revelle (son of Oscar Revelle)  
(1913) 604 S. Pine LaMotte - also Alden Hahs (son of Enoch Hahs) RFD #1 assessors #07-40-17-01-13-16

46. PREPARED BY

B. DeLand

47. ORGANIZATION

H. &amp; L. Comm.

RETURN THIS FORM WHEN COMPLETED TO: OFFICE OF HISTORIC PRESERVATION  
IF ADDITIONAL SPACE IS NEEDED, ATTACH  
SEPARATE SHEET(S) TO THIS FORM

P.O. BOX 176  
JEFFERSON CITY, MISSOURI 65102

48. DATE

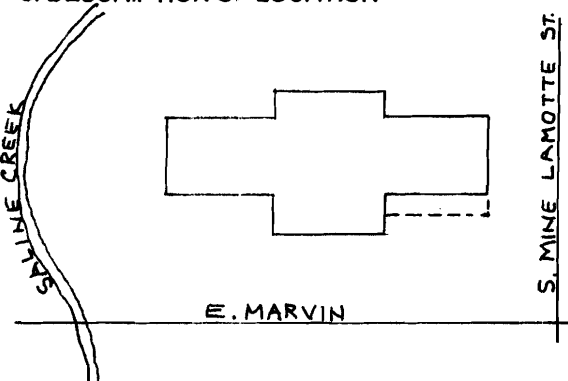
4/25/83

49. REVISION DATE(S)



MISSOURI OFFICE OF HISTORIC PRESERVATION  
ARCHITECTURAL/HISTORIC INVENTORY SURVEY FORM

N 14

1. NO.		4. PRESENT LOCAL NAME(S) OR DESIGNATION(S) E. Eaves	
2. COUNTY Madison		5. OTHER NAME(S) Oscar Revelle Marvin Revelle, Enoch Hahs	
3. LOCATION OF NEGATIVES			
6. SPECIFIC LEGAL LOCATION TOWNSHIP 33N RANGE 7E SECTION 8 IF CITY OR TOWN, STREET ADDRESS  122 E. Marvin		16. THEMATIC CATEGORY	
7. CITY OR TOWN IF RURAL, VICINITY Fredericktown		17. DATE(S) OR PERIOD 1899	
8. DESCRIPTION OF LOCATION 		18. STYLE OR DESIGN t shape	
		19. ARCHITECT OR ENGINEER	
		20. CONTRACTOR OR BUILDER	
		21. ORIGINAL USE, IF APPARENT residence	
		22. PRESENT USE residence	
		23. OWNERSHIP PUBLIC ( ) PRIVATE (x)	
		24. OWNER'S NAME AND ADDRESS IF KNOWN E. Eaves 122 E. Marvin Fredericktown	
9. COORDINATES LAT LONG UTM		25. OPEN TO PUBLIC YES ( ) NO (x)	
10. SITE ( ) BUILDING (x) STRUCTURE ( ) OBJECT ( )		26. LOCAL CONTACT PERSON OR ORGANIZATION H. & L. Comm.	
11. ON NATIONAL REGISTER YES ( ) NO (x)		27. OTHER SURVEY IN WHICH INCLUDED	
12. IS IT ELIGIBLE YES ( ) NO ( )			
13. PART OF ESTAB. DISTRICT YES ( ) NO ( )		40. VISIBLE FROM PUBLIC ROAD YES (x) NO ( )	
14. DISTRICT POTENTIAL YES (x) NO ( )		41. DISTANCE FORM AND FRONTAGE ON ROAD	
15. NAME OF ESTABLISHED DISTRICT			
42. FURTHER DESCRIPTION OF IMPORTANT FEATURES House originally had lap siding		PHOTO MUST BE PROVIDED	
43. HISTORY AND SIGNIFICANCE House listed on the sanborn map of 1927.			
44. DESCRIPTION OF ENVIRONMENT AND OUTBUILDINGS no. outbuildings evident			
45. SOURCES OF INFORMATION Sanborn map 1927 assessors # 07-32-08-03-15-14		46. PREPARED BY B. DeLand	
		47. ORGANIZATION H. & L. Comm.	
RETURN THIS FORM WHEN COMPLETED TO: IF ADDITIONAL SPACE IS NEEDED, ATTACH SEPARATE SHEET(S) TO THIS FORM		48. DATE 5/24/88	
OFFICE OF HISTORIC PRESERVATION P.O. BOX 176 JEFFERSON CITY, MISSOURI 65102		49. REVISION DATE(S)	





# MISSOURI OFFICE OF HISTORIC PRESERVATION ARCHITECTURAL/HISTORIC INVENTORY SURVEY FORM

G-8

1. NO.		4. PRESENT LOCAL NAME(S) OR DESIGNATION(S) Wilson Funeral Home	
2. COUNTY <u>Madison</u>		5. OTHER NAME(S) E. H. Bess Building	
3. LOCATION OF NEGATIVES			

6. SPECIFIC LEGAL LOCATION TOWNSHIP <u>33</u> RANGE <u>7E</u> SECTION <u>8</u> IF CITY OR TOWN, STREET ADDRESS  <u>100 N. Mine La Motte</u> 7. CITY OR TOWN IF RURAL, VICINITY <u>Fredericktown</u> 8. DESCRIPTION OF LOCATION <div style="border: 1px solid black; width: 200px; height: 100px; margin: 10px auto; position: relative;"> <div style="position: absolute; left: -40px; top: 50%; transform: translateY(-50%);">←</div> <div style="position: absolute; right: -40px; top: 50%; transform: translateY(-50%);">EAST MAIN</div> </div> <p style="text-align: center;"><u>100 N. Mine La Motte</u></p>	16. THEMATIC CATEGORY  17. DATE(S) OR PERIOD <u>1950's</u> 18. STYLE OR DESIGN  19. ARCHITECT OR ENGINEER  20. CONTRACTOR OR BUILDER  21. ORIGINAL USE, IF APPARENT <u>auto agency</u> 22. PRESENT USE <u>funeral home</u> 23. OWNERSHIP PUBLIC <input checked="" type="checkbox"/> PRIVATE <input type="checkbox"/> 24. OWNER'S NAME AND ADDRESS IF KNOWN <u>Ray Wilson</u> <u>803 W. College</u> <u>Fredericktown</u> 25. OPEN TO PUBLIC YES <input checked="" type="checkbox"/> NO <input type="checkbox"/> 26. LOCAL CONTACT PERSON OR ORGANIZATION  <u>H. &amp; L. C.</u> 27. OTHER SURVEY IN WHICH INCLUDED	28. NO. OF STORIES <u>1</u> 29. BASEMENT YES <input checked="" type="checkbox"/> NO <input type="checkbox"/> 30. FOUNDATION MATERIAL <u>block</u> 31. WALL CONSTRUCTION <u>brick/block</u> 32. ROOF TYPE & MATERIAL <u>flat/tar</u> 33. NO. OF BAYS FRONT <u>dw</u> SIDE <u>dw</u> 34. WALL TREATMENT <u>stretcher / block</u> 35. PLAN SHAPE <u>rectangle</u> 36. CHANGES ADDITION( ) (EXPLAIN IN NO. 42) ALTERED( ) MOVED( ) 37. CONDITION INTERIOR EXTERIOR <u>good</u> 38. PRESERVATION UNDERWAY YES <input type="checkbox"/> NO <input checked="" type="checkbox"/> 39. ENDANGERED BY WHAT YES <input type="checkbox"/> NO <input checked="" type="checkbox"/> 40. VISIBLE FROM PUBLIC ROAD YES <input checked="" type="checkbox"/> NO <input type="checkbox"/> 41. DISTANCE FORM AND FRONTAGE ON ROAD
--	--	---

9. COORDINATES LAT LONG UTM  10. SITE( ) BUILDING( ) STRUCTURE( ) OBJECT( ) 11. ON NATIONAL REGISTER YES( ) NO( ) 12. IS IT ELIGIBLE YES( ) NO( ) 13. PART OF ESTAB. DISTRICT YES( ) NO( ) 14. DISTRICT POTENTIAL YES( ) NO( ) 15. NAME OF ESTABLISHED DISTRICT	42. FURTHER DESCRIPTION OF IMPORTANT FEATURES <u>Addition on back of building is block. Second story windows in the addition and original part of building have glass blocks. Wrought iron (cont. page)</u> 43. HISTORY AND SIGNIFICANCE <u>1886, 1893, 1900 Sanborns indicate a dwelling on this site. 1908 shows E. H. Bess Mercantile Building with a blacksmith directly behind building. 1914 Sanborn indicates post office, doctor, dentist and lawyer offices, hardware stores and shops. Fire destroyed part of this building sometime between 1914 and 1927. (cont. page)</u> 44. DESCRIPTION OF ENVIRONMENT AND OUTBUILDINGS <u>Central business district. No outbuildings. Rear of building is parking lot for Wilson Funeral Home and New Era Bank. It lies in flood plain.</u> 45. SOURCES OF INFORMATION <u>Photo in H. &amp; L. C. office. Sanborn Maps 1886, 1893, 1900, 1908, 1914, 1927. Interviews with Ruth Skaggs, Lillian Lacey, Lucina Kassabaum and George Knott, 7-14-88. Ray Wilson</u>
--	--

RETURN THIS FORM WHEN COMPLETED TO: IF ADDITIONAL SPACE IS NEEDED, ATTACH SEPARATE SHEET(S) TO THIS FORM OFFICE OF HISTORIC PRESERVATION P.O. BOX 176 JEFFERSON CITY, MISSOURI 65102	46. PREPARED BY <u>Beulah DeLand</u> 47. ORGANIZATION <u>H. &amp; L.C.</u> 48. DATE <u>7-15-88</u> 49. REVISION DATE(S)
--	---



100 N. Mine La Motte  
G-8 Continuation Page

42. used as ornamentation on front of building. Blue awning on front and south side of building. Drive through area supported by brick columns.
  
43. 1927 Sanborn shows a garage with 25 car capacity. Floor plan is similar to today's building. Remodeling was done by Revelle Lumber Company converting it into the funeral home. This was done during the early 1950's with Wilson's Funeral Home occupying the building since 1963.



# MISSOURI OFFICE OF HISTORIC PRESERVATION

## ARCHITECTURAL/HISTORIC INVENTORY SURVEY FORM

G7

<b>1. NO.</b> 		<b>4. PRESENT LOCAL NAME(S) OR DESIGNATION(S)</b> Nora Gregory	
<b>2. COUNTY</b> Madison		<b>5. OTHER NAME(S)</b> 	
<b>3. LOCATION OF NEGATIVES</b> 			

<b>6. SPECIFIC LEGAL LOCATION</b> TOWNSHIP 33N RANGE 7E SECTION 8 IF CITY OR TOWN, STREET ADDRESS 105 N. Mine La Motte	<b>16. THEMATIC CATEGORY</b> 	<b>28. NO. OF STORIES</b> 2	
<b>7. CITY OR TOWN IF RURAL, VICINITY</b> Fredericktown, MO	<b>17. DATE(S) OR PERIOD</b> 1900c	<b>29. BASEMENT</b> YES (x) NO ( )	
<b>8. DESCRIPTION OF LOCATION</b> <div style="border: 1px solid black; height: 100px; width: 100%;"></div>	<b>18. STYLE OR DESIGN</b> commercial romanesque	<b>30. FOUNDATION MATERIAL</b> concrete	
	<b>19. ARCHITECT OR ENGINEER</b> 	<b>31. WALL CONSTRUCTION</b> brick	
	<b>20. CONTRACTOR OR BUILDER</b> 	<b>32. ROOF TYPE &amp; MATERIAL</b> flat/tar	
	<b>21. ORIGINAL USE, IF APPARENT</b> commercial property	<b>33. NO. OF BAYS</b> DWDWW FRONT SIDE	
	<b>22. PRESENT USE</b> 2nd story-apt, bottom/vacant	<b>34. WALL TREATMENT</b> stretcher bond	
	<b>23. OWNERSHIP</b> PUBLIC ( ) PRIVATE (x)	<b>35. PLAN SHAPE</b> rectangle	
	<b>24. OWNER'S NAME AND ADDRESS IF KNOWN</b> Nora Gregory 416 Newberry Fredericktown	<b>36. CHANGES (EXPLAIN IN NO. 42)</b> ADDITION ( ) ALTERED ( ) MOVED ( )	
<b>9. COORDINATES</b> UTM LAT LONG	<b>25. OPEN TO PUBLIC</b> YES ( ) NO (x)	<b>37. CONDITION</b> INTERIOR EXTERIOR fair	
<b>10. SITE ( ) BUILDING (x) STRUCTURE ( ) OBJECT ( )</b>	<b>26. LOCAL CONTACT PERSON OR ORGANIZATION</b> H & L Comm	<b>38. PRESERVATION UNDERWAY</b> YES ( ) NO (x)	
<b>11. ON NATIONAL REGISTER</b> YES ( ) NO ( )		<b>39. ENDANGERED BY WHAT</b> YES ( ) NO (x)	
<b>12. IS IT ELIGIBLE</b> YES ( ) NO ( )		<b>40. VISIBLE FROM PUBLIC ROAD</b> YES (x) NO ( )	
<b>13. PART OF ESTAB. DISTRICT</b> YES ( ) NO (x)	<b>27. OTHER SURVEY IN WHICH INCLUDED</b>	<b>41. DISTANCE FROM AND FRONTAGE ON ROAD</b>	
<b>14. DISTRICT POTENTIAL</b> YES (x) NO ( )			
<b>15. NAME OF ESTABLISHED DISTRICT</b>			

**42. FURTHER DESCRIPTION OF IMPORTANT FEATURES** Front of building has brick buttresses on 1st floor. Triple arches above doors & windows. Central window on 1st floor is multi pane in arch & 2 plate glass panels in square part. (cont. page)

PHOTO MUST BE PROVIDED

**43. HISTORY AND SIGNIFICANCE** Building appears on 1908 Sanborn as a bowling alley. 1914 indicates Post office & offices. 1927 Sanborn indicates a lodge hall. Rental property. A variety of businesses in 1st story & apts in 2nd story.


**44. DESCRIPTION OF ENVIRONMENT AND OUTBUILDINGS**  
 No outbuildings. Rear of property is flood plain.

<b>45. SOURCES OF INFORMATION</b> Ruth Skaggs, J.P. Skaggs, Reggie Graham, Leota REagan 7/14/88 Sanborn 1908, 1914, 1927	<b>46. PREPARED BY</b> Paula Shetley
	<b>47. ORGANIZATION</b> H & L Comm
<b>48. DATE</b> 7/14/88	<b>49. REVISION DATE(S)</b>

RETURN THIS FORM WHEN COMPLETED TO: OFFICE OF HISTORIC PRESERVATION  
 IF ADDITIONAL SPACE IS NEEDED, ATTACH SEPARATE SHEET(S) TO THIS FORM  
 P.O. BOX 176  
 JEFFERSON CITY, MISSOURI 65102

105 North Mine La Motte  
G-7 Continuation Page


42. of window. Second story has triple arches above windows.  
The center window upstairs has been bricked in with new brick  
and mortar.



100-1073

# MISSOURI OFFICE OF HISTORIC PRESERVATION ARCHITECTURAL/HISTORIC INVENTORY SURVEY FORM

G6

1. NO.		4. PRESENT LOCAL NAME(S) OR DESIGNATION(S) Foster Medical Equipment	
2. COUNTY Madison		5. OTHER NAME(S)	
3. LOCATION OF NEGATIVES			
6. SPECIFIC LEGAL LOCATION TOWNSHIP 33 RANGE 7E SECTION 8 IF CITY OR TOWN, STREET ADDRESS 107 N. Mine La Motte		16. THEMATIC CATEGORY	
7. CITY OR TOWN IF RURAL, VICINITY Fredericktown, MO		17. DATE(S) OR PERIOD 1900c	
8. DESCRIPTION OF LOCATION		18. STYLE OR DESIGN commercial	
		19. ARCHITECT OR ENGINEER	
		20. CONTRACTOR OR BUILDER	
		21. ORIGINAL USE, IF APPARENT	
		22. PRESENT USE medical equip. sales	
		23. OWNERSHIP PUBLIC PRIVATE {X}	
9. COORDINATES LAT UTM LONG		24. OWNER'S NAME AND ADDRESS IF KNOWN Nora Gregory 414 Newberry	
10. SITE { } BUILDING { }		25. OPEN TO PUBLIC YES {X} NO { }	
11. ON NATIONAL REGISTER YES { } NO { }		26. LOCAL CONTACT PERSON OR ORGANIZATION H & L Comm	
12. IS IT ELIGIBLE YES { } NO { }		27. OTHER SURVEY IN WHICH INCLUDED	
13. PART OF ESTAB. DISTRICT YES { } NO { }		28. NO. OF STORIES 1	
14. DISTRICT POTENTIAL YES {X} NO { }		29. BASEMENT YES {X} NO { }	
15. NAME OF ESTABLISHED DISTRICT		30. FOUNDATION MATERIAL concrete	
42. FURTHER DESCRIPTION OF IMPORTANT FEATURES Second story on rear has porch across this basement & G7. First story basement has basement exposed.		31. WALL CONSTRUCTION brick	
43. HISTORY AND SIGNIFICANCE A building appears on Sanborn 1908 as are office 1914 indicates Post office & offices.		32. ROOF TYPE & MATERIAL flat/tar	
44. DESCRIPTION OF ENVIRONMENT AND OUTBUILDINGS Rear of Property is in flood plain. Central Business District. No outbuildings.		33. NO. OF BAYS WDW FRONT SIDE	
45. SOURCES OF INFORMATION Leota Reagan, Assess. office		34. WALL TREATMENT stretcher bond	
46. PREPARED BY Judie Dillow		35. PLAN SHAPE rectangle	
47. ORGANIZATION H & L Comm		36. CHANGES ADDITION { } (EXPLAIN IN ALTERED NO. 42) MOVED { }	
48. DATE 6-25-88		37. CONDITION INTERIOR EXTERIOR fair	
49. REVISION DATE(S)		38. PRESERVATION UNDERWAY YES { } NO {X}	
RETURN THIS FORM WHEN COMPLETED TO: OFFICE OF HISTORIC PRESERVATION IF ADDITIONAL SPACE IS NEEDED, ATTACH SEPARATE SHEET(S) TO THIS FORM		39. ENDANGERED BY WHAT YES { } NO {X}	
P.O. BOX 176 JEFFERSON CITY, MISSOURI 65102		40. VISIBLE FROM PUBLIC ROAD YES {X} NO { }	
		41. DISTANCE FORM AND FRONTAGE ON ROAD	
		PHOTO MUST BE PROVIDED	








107

107

105

## G5

1. NO.		4. PRESENT LOCAL NAME(S) OR DESIGNATION(S) Small Engine Shop	
2. COUNTY Madison		5. OTHER NAME(S)	
3. LOCATION OF NEGATIVES			
6. SPECIFIC LEGAL LOCATION TOWNSHIP 33 RANGE 7E SECTION <u>8</u> IF CITY OR TOWN, STREET ADDRESS 109 N. Mine La Motte		16. THEMATIC CATEGORY	
		17. DATE(S) OR PERIOD 1945c	
7. CITY OR TOWN IF RURAL VICINITY Fredericktown, MO		18. STYLE OR DESIGN commercial	
		19. ARCHITECT OR ENGINEER	
8. DESCRIPTION OF LOCATION  		20. CONTRACTOR OR BUILDER	
		21. ORIGINAL USE, IF APPARENT commercial-station	
		22. PRESENT USE lawn mower sales, engine repair	
		23. OWNERSHIP PUBLIC <input checked="" type="checkbox"/> PRIVATE <input type="checkbox"/>	
		24. OWNER'S NAME AND ADDRESS IF KNOWN Madison County Oil Murta & Collier	
		25. OPEN TO PUBLIC YES <input checked="" type="checkbox"/> NO <input type="checkbox"/>	
9. COORDINATES LAT _____ LONG _____ UTM _____		26. LOCAL CONTACT PERSON OR ORGANIZATION H & L Comm	
		27. OTHER SURVEY IN WHICH INCLUDED	
10. SITE <input type="checkbox"/> BUILDING <input checked="" type="checkbox"/> STRUCTURE <input type="checkbox"/> OBJECT <input type="checkbox"/>		28. NO. OF STORIES 1	
11. ON NATIONAL REGISTER YES <input type="checkbox"/> NO <input checked="" type="checkbox"/>		29. BASEMENT YES <input type="checkbox"/> NO <input checked="" type="checkbox"/>	
12. IS IT ELIGIBLE YES <input type="checkbox"/> NO <input checked="" type="checkbox"/>		30. FOUNDATION MATERIAL concrete	
13. PART OF ESTAB. DISTRICT YES <input type="checkbox"/> NO <input checked="" type="checkbox"/>		31. WALL CONSTRUCTION concrete block	
14. DISTRICT POTENTIAL YES <input type="checkbox"/> NO <input checked="" type="checkbox"/>		32. ROOF TYPE & MATERIAL flat-asphalt	
15. NAME OF ESTABLISHED DISTRICT		33. NO. OF BAYS WWD, DD FRONT SIDE	
42. FURTHER DESCRIPTION OF IMPORTANT FEATURES Plate glass, metal trim, fascia board, tile caps on garage, part of building, windows in garage metal casement 3/4 ;		34. WALL TREATMENT concrete block	
		35. PLAN SHAPE irregular	
43. HISTORY AND SIGNIFICANCE Existing building was built by Ruth Oil Co. for a gas station. It is surmised this block building replaced a frame service station.		36. CHANGES (EXPLAIN IN NO. 42) ADDITION <input checked="" type="checkbox"/> ALTERED <input type="checkbox"/> MOVED <input type="checkbox"/>	
		37. CONDITION INTERIOR _____ EXTERIOR <u>good</u>	
44. DESCRIPTION OF ENVIRONMENT AND OUTBUILDINGS  No outbuildings.		38. PRESERVATION UNDERWAY YES <input type="checkbox"/> NO <input checked="" type="checkbox"/>	
		39. ENDANGERED BY WHAT YES <input type="checkbox"/> NO <input checked="" type="checkbox"/>	
45. SOURCES OF INFORMATION Assessors Office, Geoge Knott, Corine Wengler, 9/10/87 Bascom Revelle 7/10/88		40. VISIBLE FROM PUBLIC ROAD YES <input checked="" type="checkbox"/> NO <input type="checkbox"/>	
		41. DISTANCE FORM AND FRONTAGE ON ROAD	
46. PREPARED BY Judie Dillow		47. ORGANIZATION H. & L. C.	
48. DATE 7-10-88		49. REVISION DATE(S)	

RETURN THIS FORM WHEN COMPLETED TO: OFFICE OF HISTORIC PRESERVATION  
 IF ADDITIONAL SPACE IS NEEDED, ATTACH SEPARATE SHEET(S) TO THIS FORM  
 P.O. BOX 176  
 JEFFERSON CITY, MISSOURI 65102

G5 Continuation Page

42. overhang boxed in. One story station original building. Garage door  
has 6 wooden panel 6 wooden windows, 6 wooden windows, 6 wooden  
windows, 6 wooden panels, 6 wooden panels

*Complete* EXHAUST *Systems*


FREDERICKTOWN  
SMALL ENGINES  
PARTS AND REPAIR SERVICE  
783-5880  
103 N. WINE LA. ROUTE

OPEN

# MISSOURI OFFICE OF HISTORIC PRESERVATION

## ARCHITECTURAL/HISTORIC INVENTORY SURVEY FORM

A-16

1. NO.		4. PRESENT LOCAL NAME(S) OR DESIGNATION(S) Democrat News/ Exchange Bank	
2. COUNTY Madison		5. OTHER NAME(S) Thompson Store (Grocery)	
3. LOCATION OF NEGATIVES			
6. SPECIFIC LEGAL LOCATION TOWNSHIP 33N RANGE 7E SECTION 8 IF CITY OR TOWN, STREET ADDRESS 110 N. Mine La Motte		16. THEMATIC CATEGORY	
7. CITY OR TOWN IF RURAL, VICINITY Fredericktown		17. DATE(S) OR PERIOD 1900	
8. DESCRIPTION OF LOCATION 		18. STYLE OR DESIGN Commercial	
		19. ARCHITECT OR ENGINEER	
		20. CONTRACTOR OR BUILDER A. E. Thompson	
		21. ORIGINAL USE, IF APPARENT store	
		22. PRESENT USE newspaper office / bank	
		23. OWNERSHIP PUBLIC ( ) PRIVATE (x)	
		24. OWNER'S NAME AND ADDRESS IF KNOWN Robert Firebaugh 404 Marshall Fredericktown	
		25. OPEN TO PUBLIC YES (x) NO ( )	
		26. LOCAL CONTACT PERSON OR ORGANIZATION H. & L. C.	
		27. OTHER SURVEY IN WHICH INCLUDED	
9. COORDINATES LAT LONG		28. NO. OF STORIES 2	
10. SITE ( ) BUILDING (x)		29. BASEMENT partial YES (x) NO ( )	
11. ON NATIONAL REGISTER YES ( ) NO (x)		30. FOUNDATION MATERIAL unknown	
12. IS IT ELIGIBLE YES ( ) NO (x)		31. WALL CONSTRUCTION brick	
13. PART OF ESTAB. DISTRICT YES ( ) NO (x)		32. ROOF TYPE & MATERIAL flat (front) hip (back)	
14. DISTRICT POTENTIAL YES (x) NO ( )		33. NO. OF BAYS cont. page FRONT SIDE	
15. NAME OF ESTABLISHED DISTRICT		34. WALL TREATMENT brick veneer	
		35. PLAN SHAPE rectangular	
		36. CHANGES ADDITION ( ) (EXPLAIN IN NO. 42) ALTERED (x) MOVED ( )	
		37. CONDITION INTERIOR EXTERIOR good	
		38. PRESERVATION UNDERWAY YES ( ) NO (x)	
		39. ENDANGERED BY WHAT YES ( ) NO (x)	
		40. VISIBLE FROM PUBLIC ROAD YES (x) NO ( )	
		41. DISTANCE FORM AND FRONTAGE ON ROAD	
42. FURTHER DESCRIPTION OF IMPORTANT FEATURES Structure has been altered using a brick veneer on all street exposures. Store front windows on the south and southeast are covered with veneer. The (cont. page)			
43. HISTORY AND SIGNIFICANCE A. E. Thompson store, known as the place to get all your school supplies. The back of the store was operated as a feed store at one time. This was run by George Stephens in the early 1930's and then by Henry Cooper. After A. E. Thompson died his brother continued to run the business circa 1912-1935. From there it became (cont. page)			
44. DESCRIPTION OF ENVIRONMENT AND OUTBUILDINGS Central Business District			
45. SOURCES OF INFORMATION Photo in H. & L. C. building, Oral interviews with George Knott, Lucina Kassabaum, Lillian Lacey and Bascom Revelle on June 8, 1988. Sanborn Maps 1900, 1908, 1914, 1927			
46. PREPARED BY Denis Moore			
47. ORGANIZATION H. & L. C.			
48. DATE 6-8-88			
49. REVISION DATE(S)			

RETURN THIS FORM WHEN COMPLETED TO: OFFICE OF HISTORIC PRESERVATION  
IF ADDITIONAL SPACE IS NEEDED, ATTACH SEPARATE SHEET(S) TO THIS FORM  
P.O. BOX 176  
JEFFERSON CITY, MISSOURI 65102

33. southern exposure wwdd, ww  
eastern exposure wwddwdwdw, wwwwww
42. entrance was moved from south center to southeast corner. Upstairs balcony and balcony door no longer exists. Chimneys have been removed. Different color brick has been used on the eastern exposure giving an illusion of three buildings. Local history refers to this as one building, possibly two. Front section was general mercantile and back building or part of this building was a feed store as shown on 1908 Sanborn Map.
43. Walter Thal's Grocery in 1941 and ran until the late 1940's.





**FIRST EXCHANGE BANK**  
**OF MADISON COUNTY**

WEST  
72



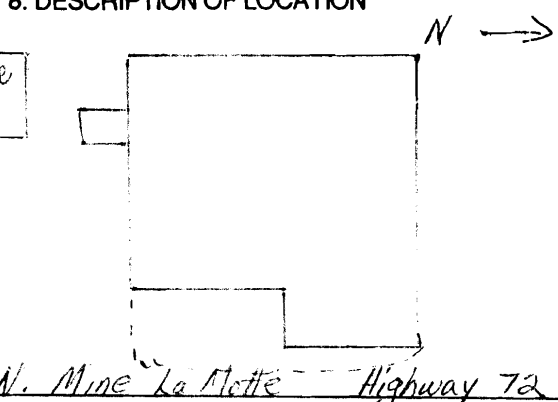


# MISSOURI OFFICE OF HISTORIC PRESERVATION

## ARCHITECTURAL/HISTORIC INVENTORY SURVEY FORM

A-17

1. NO.		4. PRESENT LOCAL NAME(S) OR DESIGNATION(S) Bob Meagher	
2. COUNTY Madison		5. OTHER NAME(S)	
3. LOCATION OF NEGATIVES			

6. SPECIFIC LEGAL LOCATION TOWNSHIP 33N RANGE 7E SECTION 8 IF CITY OR TOWN, STREET ADDRESS 114 N. Mine La Motte		16. THEMATIC CATEGORY		28. NO. OF STORIES 1 1/2	
7. CITY OR TOWN IF RURAL, VICINITY Fredericktown		17. DATE(S) OR PERIOD 1907		29. BASEMENT YES( ) NO(x)	
8. DESCRIPTION OF LOCATION 		18. STYLE OR DESIGN Princess Anne Vernacular		30. FOUNDATION MATERIAL concrete	
		19. ARCHITECT OR ENGINEER		31. WALL CONSTRUCTION brick	
		20. CONTRACTOR OR BUILDER Albert Thompson		32. ROOF TYPE & MATERIAL bellcast cross gable/ composite	
		21. ORIGINAL USE, IF APPARENT residence		33. NO. OF BAYS FRONT SIDE cont. page	
		22. PRESENT USE law offices		34. WALL TREATMENT stretcher bond	
		23. OWNERSHIP PUBLIC ( ) PRIVATE (x)		35. PLAN SHAPE irregular	
		24. OWNER'S NAME AND ADDRESS IF KNOWN Robert Meagher 307 S. Wood Fredericktown		36. CHANGES ADDITION( ) (EXPLAIN IN ALTERED NO. 42) MOVED (x)	
		25. OPEN TO PUBLIC YES( ) NO (x)		37. CONDITION INTERIOR EXTERIOR good	
		26. LOCAL CONTACT PERSON OR ORGANIZATION  H. & L. C.		38. PRESERVATION UNDERWAY YES( ) NO(x)	
		27. OTHER SURVEY IN WHICH INCLUDED		39. ENDANGERED BY WHAT YES( ) NO(x)	
9. COORDINATES UTM LAT LONG				40. VISIBLE FROM PUBLIC ROAD YES(x) NO( )	
10. SITE( ) BUILDING(x) STRUCTURE( ) OBJECT( )				41. DISTANCE FORM AND FRONTAGE ON ROAD	
11. ON NATIONAL REGISTER YES( ) NO( )		12. IS IT ELIGIBLE YES( ) NO( )			
13. PART OF ESTAB. DISTRICT YES( ) NO(x)		14. DISTRICT POTENTIAL YES(x) NO( )			
15. NAME OF ESTABLISHED DISTRICT					

42. FURTHER DESCRIPTION OF IMPORTANT FEATURES Curved porch roof. Windows and doorways have segmented arches with double radiating voussoirs. Windows in front are 1 sash and transom. The transoms are leaded colored glass. The front door has a large oval window. (cont. page)

43. HISTORY AND SIGNIFICANCE House was built by Albert E. Thompson for his second wife. Mr. Thompson ran the store where the Exchange Bank is now. This residence stayed in the family until Mr. Thompson died and the store was sold.

44. DESCRIPTION OF ENVIRONMENT AND OUTBUILDINGS Central business district. Frontage on State Highway 72 East.

45. SOURCES OF INFORMATION Oral interviews with Dwight Robbins, Ruth Skaggs, Lucina Kassabaum on June 15, 1988. Sanborn Maps 1914, 1927

46. PREPARED BY Denis Moore

47. ORGANIZATION H. & L. C.

48. DATE 6-15-88

49. REVISION DATE(S)

RETURN THIS FORM WHEN COMPLETED TO: OFFICE OF HISTORIC PRESERVATION  
IF ADDITIONAL SPACE IS NEEDED, ATTACH SEPARATE SHEET(S) TO THIS FORM  
P.O. BOX 176  
JEFFERSON CITY, MISSOURI 65102

33. front wwdw, w  
side dwww, ww
42. Upstairs the sash has been removed and replaced with an attic fan. A side entrance with an open porch leads to the water pump (house) and the garage. The garage appears to be made out of the same material as the house foundation. (poured concrete made to resemble concrete block). An old lattice fence connects the garage and the house. A cut stone retaining wall separates the lot from the street. The wall is stone covered with cement which has been seamed to resemble concrete block. Stairs lead from the sidewalk to the wrap around porch which appears to be original. Doric columns for porch posts. Structure has a central chimney. Garage does not appear on 1914 Sanborn Map.








# MISSOURI OFFICE OF HISTORIC PRESERVATION

## ARCHITECTURAL/HISTORIC INVENTORY SURVEY FORM

A-13

1. NO.		4. PRESENT LOCAL NAME(S) OR DESIGNATION(S) Vacca House	
2. COUNTY Madison		5. OTHER NAME(S) Picker House	
3. LOCATION OF NEGATIVES			
6. SPECIFIC LEGAL LOCATION TOWNSHIP 33N RANGE 7E SECTION 8 IF CITY OR TOWN, STREET ADDRESS 116 N. Mine La Motte		16. THEMATIC CATEGORY	
7. CITY OR TOWN IF RURAL, VICINITY Fredericktown		17. DATE(S) OR PERIOD 1900	
8. DESCRIPTION OF LOCATION  Highway 72 East North Mine La Motte		18. STYLE OR DESIGN side gable folk	
		19. ARCHITECT OR ENGINEER	
		20. CONTRACTOR OR BUILDER	
		21. ORIGINAL USE, IF APPARENT residence	
		22. PRESENT USE residence	
		23. OWNERSHIP PUBLIC ( ) PRIVATE (x)	
		24. OWNER'S NAME AND ADDRESS IF KNOWN Vincent Vacca Route 1 Fredericktown	
9. COORDINATES UTM LAT LONG		25. OPEN TO PUBLIC YES ( ) NO (x)	
10. SITE ( ) BUILDING (x) STRUCTURE ( ) OBJECT ( )		26. LOCAL CONTACT PERSON OR ORGANIZATION H. & L. C.	
11. ON NATIONAL REGISTER YES ( ) NO ( )		27. OTHER SURVEY IN WHICH INCLUDED	
12. IS IT ELIGIBLE YES ( ) NO ( )			
13. PART OF ESTAB. DISTRICT YES ( ) NO (x)		40. VISIBLE FROM PUBLIC ROAD YES (x) NO ( )	
14. DISTRICT POTENTIAL YES (x) NO ( )		41. DISTANCE FORM AND FRONTAGE ON ROAD	
15. NAME OF ESTABLISHED DISTRICT			
42. FURTHER DESCRIPTION OF IMPORTANT FEATURES Downstairs windows are 2/2. Decorative front door with a five light transom and sidelights. Veranda with small doric columns. Rails covered with siding. (cont. page)		PHOTO MUST BE PROVIDED	
43. HISTORY AND SIGNIFICANCE The Picker family, which started the housing project east of town called Pickerville, resided here. The original owner had a reputation for keeping their house a showplace by repainting it every 2 years. Prior to 1910 Walter Day, the son of E. H. Day, the undertaker, lived here.			
44. DESCRIPTION OF ENVIRONMENT AND OUTBUILDINGS Central Business District - frontage on State Highway 72			
45. SOURCES OF INFORMATION Sanborn Maps 1886, 1893, 1900, 1908, 1914, 1927. Oral interviews with J. P. Skaggs, Ruth Skaggs, Lucina Kassabaum on June 8, 1988.		46. PREPARED BY Denis Moore	
		47. ORGANIZATION H. & L. C.	
RETURN THIS FORM WHEN COMPLETED TO: OFFICE OF HISTORIC PRESERVATION IF ADDITIONAL SPACE IS NEEDED, ATTACH SEPARATE SHEET(S) TO THIS FORM		48. DATE 6-8-88	
		49. REVISION DATE(S)	

42. Cut stone retaining wall separates lot from sidewalk and street. 6/6 windows observed in south gable and southwest window downstairs.

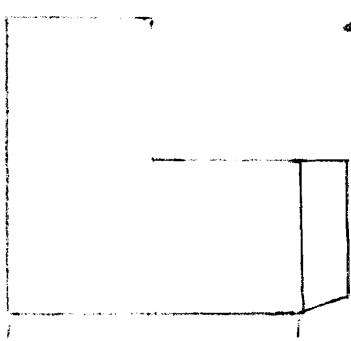


# MISSOURI OFFICE OF HISTORIC PRESERVATION

## ARCHITECTURAL/HISTORIC INVENTORY SURVEY FORM

G4

1. NO.	4. PRESENT LOCAL NAME(S) OR DESIGNATION(S) James C. Shetley
2. COUNTY Madison	
3. LOCATION OF NEGATIVES	5. OTHER NAME(S) Day House

6. SPECIFIC LEGAL LOCATION TOWNSHIP 33N RANGE 7E SECTION 8 IF CITY OR TOWN, STREET ADDRESS  119 N. Mine La Motte	16. THEMATIC CATEGORY	28. NO. OF STORIES 2
	17. DATE(S) OR PERIOD 1880c	29. BASEMENT YES ( ) NO (x)
7. CITY OR TOWN IF RURAL, VICINITY Fredericktown, MO	18. STYLE OR DESIGN Queen Anne	30. FOUNDATION MATERIAL rubble stone
8. DESCRIPTION OF LOCATION 	19. ARCHITECT OR ENGINEER	31. WALL CONSTRUCTION wood frame
	20. CONTRACTOR OR BUILDER	32. ROOF TYPE & MATERIAL cross gable w/bay end
9. COORDINATES LAT LONG	21. ORIGINAL USE, IF APPARENT residence	33. NO. OF BAYS DWDWW, FRONT SIDE DW
	22. PRESENT USE residence	34. WALL TREATMENT clapboard
10. SITE ( ) BUILDING ( )	23. OWNERSHIP PUBLIC ( ) PRIVATE (x) Michael J. Shetley	35. PLAN SHAPE irregular
	24. OWNER'S NAME AND ADDRESS IF KNOWN Michael J. Shetley 222 Lee Street Fredericktown	36. CHANGES ADDITION (x) (EXPLAIN IN ALTERED NO. 42) MOVED ( )
11. ON NATIONAL REGISTER YES ( ) NO ( )	25. OPEN TO PUBLIC YES ( ) NO (x)	37. CONDITION INTERIOR EXTERIOR fair
12. IS IT ELIGIBLE YES ( ) NO ( )	26. LOCAL CONTACT PERSON OR ORGANIZATION H & L Comm	38. PRESERVATION UNDERWAY YES ( ) NO (x)
13. PART OF ESTAB. DISTRICT YES ( ) NO ( )	27. OTHER SURVEY IN WHICH INCLUDED	39. ENDANGERED BY WHAT YES ( ) NO (x)
14. DISTRICT POTENTIAL YES ( ) NO ( )		40. VISIBLE FROM PUBLIC ROAD YES (x) NO ( )
15. NAME OF ESTABLISHED DISTRICT		41. DISTANCE FROM AND FRONTAGE ON ROAD

42. FURTHER DESCRIPTION OF IMPORTANT FEATURES Interior chimney, right center wall (On what originally was outside wall) Wooden Water table. Porch across front has red (cont. page)	PHOTO MUST BE PROVIDED
43. HISTORY AND SIGNIFICANCE Day family lived in this house until the 1930's Lay vacant for many years. Roy Shetley bought it and was used as rental property for many years and is still rental property. Some rehabilitation has been done. First appears on 1897 Sanborn & thereafter, however alterations & additions are indicated on Sanborns.	

44. DESCRIPTION OF ENVIRONMENT AND OUTBUILDINGS  
No outbuildings. Rear of property is on flood plain.

45. SOURCES OF INFORMATION J. Paul & Ruth Skaggs, Lillian Lacey Lucina Kassabaum 6/22/88 Sanborn Map 1893, 1900, 1908, 1914, 1927 Assessors office.	46. PREPARED BY Judie Dillow
RETURN THIS FORM WHEN COMPLETED TO: OFFICE OF HISTORIC PRESERVATION IF ADDITIONAL SPACE IS NEEDED, ATTACH SEPARATE SHEET(S) TO THIS FORM P.O. BOX 176 JEFFERSON CITY, MISSOURI 65102	47. ORGANIZATION H & L Comm
48. DATE 6/22/88	49. REVISION DATE(S)

G4 Continuation Page

42. brick showing under concrete, porch has molding on top, porch has been added on it. Front door has a 4 glass panels over 2 wooden panels, second door has glass panel over 2 wooden panels with transom. Porch still has some original trim.

Porch trim is decorative mill work. Bay end has 4/4 wooden windows, plain trim with corner brace (same as on porch) with finial, only on one corner in bay. Bay end has WWW inset DWW. Wainscoating below windows, Wooden arched windows, glass is arched shape, flush board between windows. Door has 2 long glass panels over 2 short wooden panels.

Gable end (same as Bay end) has WWW plain glass rectangle windows, plain trim, center window 1/1. Bay set back has shake roof over an open porch from bay windows to back of house, wooden porch underporch green lattice work.

Back addition has rubble foundation, then approximately five feet of brick to bring it up to front elevation.

Porch has flat tin roof, originally was a 2 story porch.


Boxed eaves w/fascia boards on gable. Shows ~~ab~~ve porch where upstairs porch was.





# MISSOURI OFFICE OF HISTORIC PRESERVATION ARCHITECTURAL/HISTORIC INVENTORY SURVEY FORM

A-19

1. NO.		4. PRESENT LOCAL NAME(S) OR DESIGNATION(S) Barney's Frozen Foods	
2. COUNTY Madison		5. OTHER NAME(S) Barney Burger	
3. LOCATION OF NEGATIVES			
6. SPECIFIC LEGAL LOCATION TOWNSHIP 33N RANGE 7E SECTION 8 IF CITY OR TOWN, STREET ADDRESS  122 N. Mine La Motte		16. THEMATIC CATEGORY	
7. CITY OR TOWN IF RURAL, VICINITY Fredericktown		17. DATE(S) OR PERIOD 1973	
8. DESCRIPTION OF LOCATION  		18. STYLE OR DESIGN Commercial	
9. COORDINATES LAT LONG		19. ARCHITECT OR ENGINEER	
10. SITE( ) BUILDING( X )		20. CONTRACTOR OR BUILDER	
11. ON NATIONAL REGISTER YES( ) NO( )		21. ORIGINAL USE, IF APPARENT small engine repair	
12. IS IT ELIGIBLE YES( ) NO( )		22. PRESENT USE food shop	
13. PART OF ESTAB. DISTRICT YES( ) NO( X )		23. OWNERSHIP PUBLIC ( ) PRIVATE ( X )	
14. DISTRICT POTENTIAL YES( X ) NO( )		24. OWNER'S NAME AND ADDRESS IF KNOWN James Leonard 402 E. Main Fredericktown	
15. NAME OF ESTABLISHED DISTRICT		25. OPEN TO PUBLIC YES( X ) NO( )	
		26. LOCAL CONTACT PERSON OR ORGANIZATION  H. & L. C.	
		27. OTHER SURVEY IN WHICH INCLUDED	
		28. NO. OF STORIES 1	
		29. BASEMENT YES( ) NO( X )	
		30. FOUNDATION MATERIAL concrete	
		31. WALL CONSTRUCTION brick/block	
		32. ROOF TYPE & MATERIAL flat	
		33. NO. OF BAYS FRONT SIDE dw(display window)	
		34. WALL TREATMENT stretcher bond	
		35. PLAN SHAPE rectangular	
		36. CHANGES (EXPLAIN IN NO. 42) ADDITION( ) ALTERED( ) MOVED( )	
		37. CONDITION INTERIOR EXTERIOR good	
		38. PRESERVATION UNDERWAY YES( ) NO( X )	
		39. ENDANGERED BY WHAT YES( ) NO( X )	
		40. VISIBLE FROM PUBLIC ROAD YES( X ) NO( )	
		41. DISTANCE FORM AND FRONTAGE ON ROAD	
42. FURTHER DESCRIPTION OF IMPORTANT FEATURES Yellow brick with aluminum frame door and half display window. Bricked from foundation to half way up. Has not maintained consistent tenants.		PHOTO MUST BE PROVIDED	
43. HISTORY AND SIGNIFICANCE Non-contributing structure. It has been used for a variety of purposes including antique ship and food store. Originally was a small engine shop.			
44. DESCRIPTION OF ENVIRONMENT AND OUTBUILDINGS Fringe of central business district. Frontage on State Highway 72.			
45. SOURCES OF INFORMATION Assessors Office with George Knott and John Paul Skaggs.		46. PREPARED BY Denis Moore	
		47. ORGANIZATION H. & L. C.	
RETURN THIS FORM WHEN COMPLETED TO: IF ADDITIONAL SPACE IS NEEDED, ATTACH SEPARATE SHEET(S) TO THIS FORM		48. DATE 6-8-88	
		49. REVISION DATE(S)	
OFFICE OF HISTORIC PRESERVATION P.O. BOX 176 JEFFERSON CITY, MISSOURI 65102			



**BARNEY'S**  
*Quality*  
**FROZEN FOODS**  
**783-7637**


**BARNEY'S**  
*Quality*  
**FROZEN FOODS**  
**783-7637**

# MISSOURI OFFICE OF HISTORIC PRESERVATION

## ARCHITECTURAL/HISTORIC INVENTORY SURVEY FORM

G3

1. NO.		4. PRESENT LOCAL NAME(S) OR DESIGNATION(S) Long's Rebuilding Machine Shop	
2. COUNTY Madison		5. OTHER NAME(S)	
3. LOCATION OF NEGATIVES			

6. SPECIFIC LEGAL LOCATION TOWNSHIP 33 RANGE 7E SECTION 8 IF CITY OR TOWN, STREET ADDRESS 123 N. Mine La Motte		16. THEMATIC CATEGORY		28. NO. OF STORIES 1	
7. CITY OR TOWN IF RURAL, VICINITY Fredericktown, MO		17. DATE(S) OR PERIOD 1940c		29. BASEMENT YES ( ) NO (x)	
8. DESCRIPTION OF LOCATION 		18. STYLE OR DESIGN commercial		30. FOUNDATION MATERIAL concrete	
		19. ARCHITECT OR ENGINEER		31. WALL CONSTRUCTION block	
		20. CONTRACTOR OR BUILDER		32. ROOF TYPE & MATERIAL flat/tar	
		21. ORIGINAL USE, IF APPARENT Long's Auto Parts		33. NO. OF BAYS FRONT WWDWWD SIDE	
		22. PRESENT USE engine repair shop		34. WALL TREATMENT brick veneer, stretcher bond	
		23. OWNERSHIP PUBLIC ( ) PRIVATE (x)		35. PLAN SHAPE rectang.	
		24. OWNER'S NAME AND ADDRESS IF KNOWN Quezz Long Lee Street		36. CHANGES (EXPLAIN IN NO. 42) ADDITION (x) ALTERED ( ) MOVED ( )	
		25. OPEN TO PUBLIC YES ( ) NO (x)		37. CONDITION INTERIOR EXTERIOR fair	
		26. LOCAL CONTACT PERSON OR ORGANIZATION H & L Comm		38. PRESERVATION UNDERWAY YES ( ) NO (x)	
		27. OTHER SURVEY IN WHICH INCLUDED		39. ENDANGERED BY WHAT YES ( ) NO (x)	
				40. VISIBLE FROM PUBLIC ROAD YES (x) NO ( )	
				41. DISTANCE FROM AND FRONTAGE ON ROAD	

9. COORDINATES LAT LONG		UTM	
10. SITE ( ) BUILDING ( )		STRUCTURE ( ) OBJECT ( )	
11. ON NATIONAL REGISTER YES ( ) NO ( )		12. IS IT ELIGIBLE YES ( ) NO ( )	
13. PART OF ESTAB. DISTRICT YES ( ) NO (x)		14. DISTRICT POTENTIAL YES (x) NO ( )	
15. NAME OF ESTABLISHED DISTRICT			

42. FURTHER DESCRIPTION OF IMPORTANT FEATURES Addition is block.		PHOTO MUST BE PROVIDED	
---	--	---------------------------	--

43. HISTORY AND SIGNIFICANCE Originally bought property to build Long's Auto parts.  
Bought from Cortland & Veda Shetley. Non-contributing.

44. DESCRIPTION OF ENVIRONMENT AND OUTBUILDINGS  
No outbuildings.

45. SOURCES OF INFORMATION Veda and J. C. Shetley 4-29-88		46. PREPARED BY Paula Shetley	
		47. ORGANIZATION H & L Comm	
RETURN THIS FORM WHEN COMPLETED TO: OFFICE OF HISTORIC PRESERVATION IF ADDITIONAL SPACE IS NEEDED, ATTACH SEPARATE SHEET(S) TO THIS FORM		48. DATE 4-29-88	
		49. REVISION DATE(S)	

P.O. BOX 176  
JEFFERSON CITY, MISSOURI 65102



# MISSOURI OFFICE OF HISTORIC PRESERVATION

## ARCHITECTURAL/HISTORIC INVENTORY SURVEY FORM

G2


1. NO.		4. PRESENT LOCAL NAME(S) OR DESIGNATION(S) Long's Auto Parts	
2. COUNTY Madison		5. OTHER NAME(S)	
3. LOCATION OF NEGATIVES			
6. SPECIFIC LEGAL LOCATION TOWNSHIP 35 RANGE 7E SECTION 8 IF CITY OR TOWN, STREET ADDRESS 123 N. Mine La Motte		16. THEMATIC CATEGORY	
7. CITY OR TOWN IF RURAL, VICINITY Fredericktown, MO		17. DATE(S) OR PERIOD 1960c	
8. DESCRIPTION OF LOCATION 		18. STYLE OR DESIGN commercial	
9. COORDINATES LAT LONG		19. ARCHITECT OR ENGINEER	
10. SITE ( ) BUILDING ( ) STRUCTURE ( ) OBJECT ( )		20. CONTRACTOR OR BUILDER	
11. ON NATIONAL REGISTER YES ( ) NO ( )		21. ORIGINAL USE, IF APPARENT auto parts store	
12. IS IT ELIGIBLE YES ( ) NO ( )		22. PRESENT USE auto parts store	
13. PART OF ESTAB. DISTRICT YES ( ) NO ( )		23. OWNERSHIP PUBLIC ( ) PRIVATE (X)	
14. DISTRICT POTENTIAL YES ( ) NO ( )		24. OWNER'S NAME AND ADDRESS IF KNOWN Quezz Long 204 Lee Street	
15. NAME OF ESTABLISHED DISTRICT		25. OPEN TO PUBLIC YES ( ) NO (X)	
42. FURTHER DESCRIPTION OF IMPORTANT FEATURES		26. LOCAL CONTACT PERSON OR ORGANIZATION H & L Comm	
43. HISTORY AND SIGNIFICANCE Property originally owned by Cortland & Veda Shetley. They owned land and used as a small feed lot in 1940's. Non-contributing building.		27. OTHER SURVEY IN WHICH INCLUDED	
44. DESCRIPTION OF ENVIRONMENT AND OUTBUILDINGS		28. NO. OF STORIES 1	
45. SOURCES OF INFORMATION Veda and J. C. Shetley, 4-29-88		29. BASEMENT YES ( ) NO (X)	
46. PREPARED BY Paula Shetley		30. FOUNDATION MATERIAL concrete	
47. ORGANIZATION H & L Comm		31. WALL CONSTRUCTION metal sheeting	
48. DATE 4-29-88		32. ROOF TYPE & MATERIAL flat	
49. REVISION DATE(S)		33. NO. OF BAYS WWW FRONT SIDE	
		34. WALL TREATMENT vertical grooved sid	
		35. PLAN SHAPE rectangle	
		36. CHANGES (EXPLAIN IN NO. 42) ADDITION ( ) ALTERED ( ) MOVED ( )	
		37. CONDITION INTERIOR EXTERIOR good	
		38. PRESERVATION UNDERWAY YES ( ) NO (X)	
		39. ENDANGERED BY WHAT YES ( ) NO (X)	
		40. VISIBLE FROM PUBLIC ROAD YES (X) NO ( )	
		41. DISTANCE FORM AND FRONTAGE ON ROAD	

PHOTO MUST  
BE PROVIDED

RETURN THIS FORM WHEN COMPLETED TO: OFFICE OF HISTORIC PRESERVATION  
IF ADDITIONAL SPACE IS NEEDED, ATTACH SEPARATE SHEET(S) TO THIS FORM  
P.O. BOX 176  
JEFFERSON CITY, MISSOURI 65102





LONG  
AUTO  
PARTS

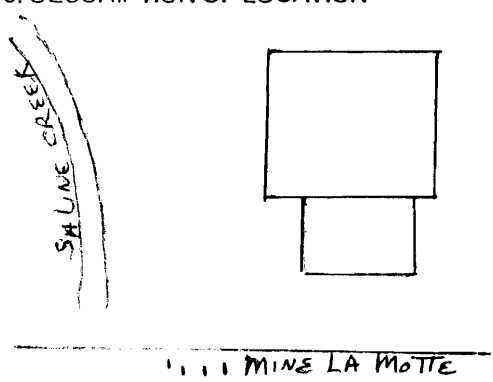
LONG AUTO PARTS



# MISSOURI OFFICE OF HISTORIC PRESERVATION

## ARCHITECTURAL/HISTORIC INVENTORY SURVEY FORM

A20

1. NO.		4. PRESENT LOCAL NAME(S) OR DESIGNATION(S) Gerler Auto 125 N. Mine La Motte	
2. COUNTY Madison		5. OTHER NAME(S) Nifong Garage	
3. LOCATION OF NEGATIVES			
6. SPECIFIC LEGAL LOCATION TOWNSHIP 33 RANGE 7E SECTION 8 IF CITY OR TOWN, STREET ADDRESS 124 N. Mine La Motte		16. THEMATIC CATEGORY	
7. CITY OR TOWN IF RURAL, VICINITY Fredericktown, MO 63645		17. DATE(S) OR PERIOD 1975c	
8. DESCRIPTION OF LOCATION 		18. STYLE OR DESIGN	
9. COORDINATES LAT LONG		19. ARCHITECT OR ENGINEER	
10. SITE( ) BUILDING(x) STRUCTURE( ) OBJECT( )		20. CONTRACTOR OR BUILDER Junior Nifong	
11. ON NATIONAL REGISTER YES( ) NO(x)		21. ORIGINAL USE, IF APPARENT garage	
12. IS IT ELIGIBLE YES(x) NO( )		22. PRESENT USE garage	
13. PART OF ESTAB. DISTRICT YES( ) NO( )		23. OWNERSHIP PUBLIC ( ) PRIVATE (x)	
14. DISTRICT POTENTIAL YES( ) NO( )		24. OWNER'S NAME AND ADDRESS IF KNOWN Jerry Gerler Rt 1, Marquand	
15. NAME OF ESTABLISHED DISTRICT		25. OPEN TO PUBLIC YES(x) NO( )	
16. FURTHER DESCRIPTION OF IMPORTANT FEATURES		26. LOCAL CONTACT PERSON OR ORGANIZATION H & L Comm	
17. HISTORY AND SIGNIFICANCE Non contributing structure cement block with metal addition		27. OTHER SURVEY IN WHICH INCLUDED	
18. DESCRIPTION OF ENVIRONMENT AND OUTBUILDINGS Central Business District		28. NO. OF STORIES 1	
19. SOURCES OF INFORMATION Assessors Office Interviews with George Knott 7/8/87 J.C. Shetley 7/13/88		29. BASEMENT YES( ) NO(x)	
20. RETURN THIS FORM WHEN COMPLETED TO: OFFICE OF HISTORIC PRESERVATION IF ADDITIONAL SPACE IS NEEDED, ATTACH SEPARATE SHEET(S) TO THIS FORM		30. FOUNDATION MATERIAL block	
21. OFFICE OF HISTORIC PRESERVATION P.O. BOX 176 JEFFERSON CITY, MISSOURI 65102		31. WALL CONSTRUCTION block	
22. PREPARED BY Denis Moore		32. ROOF TYPE & MATERIAL flat/tar & metal	
23. ORGANIZATION H & L Comm		33. NO. OF BAYS attached FRONT SIDE	
24. DATE 7/8/88		34. WALL TREATMENT cement block/metal	
25. REVISION DATE(S)		35. PLAN SHAPE rectangle	
26. PHOTO MUST BE PROVIDED		36. CHANGES ADDITION(x) (EXPLAIN IN NO. 42) ALTERED ( ) MOVED ( )	
27. CONDITION INTERIOR EXTERIOR good		37. PRESERVATION UNDERWAY YES( ) NO(x)	
28. ENDANGERED BY WHAT YES( ) NO(x)		38. VISIBLE FROM PUBLIC ROAD YES(x) NO( )	
29. DISTANCE FROM AND FRONTAGE ON ROAD		39. PREPARED BY Denis Moore	
30. ORGANIZATION H & L Comm		31. DATE 7/8/88	
32. REVISION DATE(S)		33. RETURN THIS FORM WHEN COMPLETED TO: OFFICE OF HISTORIC PRESERVATION IF ADDITIONAL SPACE IS NEEDED, ATTACH SEPARATE SHEET(S) TO THIS FORM	

A20 Continuation page

33. North side WWWWWWWWD  
South Side DWDDDDWWWD




DEALER AUTO  
COMPLETE AUTO REPAIR  
TUNE-UP  
REPAIR PAINTING  
CARPETS  
GLASS  
WAXING  
FREE ESTIMATES

VALVOLINE  
MOTOR OIL

FREE  
PARKING

# MISSOURI OFFICE OF HISTORIC PRESERVATION ARCHITECTURAL/HISTORIC INVENTORY SURVEY FORM

A21

1. NO.		4. PRESENT LOCAL NAME(S) OR DESIGNATION(S) Fasco 128 N. Mine La Motte	
2. COUNTY Madison		5. OTHER NAME(S) Shetley and Son Feed Store	
3. LOCATION OF NEGATIVES			
6. SPECIFIC LEGAL LOCATION TOWNSHIP 33 N. RANGE 7 E. SECTION 8 IF CITY OR TOWN, STREET ADDRESS 128 N. Mine La Motte		16. THEMATIC CATEGORY	
7. CITY OR TOWN IF RURAL, VICINITY Fredericktown, MO		17. DATE(S) OR PERIOD 1944	
8. DESCRIPTION OF LOCATION  N. MINE LA MOTTE		18. STYLE OR DESIGN store front	
9. COORDINATES LAT LONG		19. ARCHITECT OR ENGINEER	
10. SITE ( ) BUILDING (x)		20. CONTRACTOR OR BUILDER Cortland Shetley	
11. ON NATIONAL REGISTER YES ( ) NO ( )		21. ORIGINAL USE, IF APPARENT feed store	
12. IS IT ELIGIBLE YES ( ) NO ( )		22. PRESENT USE auto parts store	
13. PART OF ESTAB. DISTRICT YES ( ) NO ( )		23. OWNERSHIP PUBLIC ( ) PRIVATE (x)	
14. DISTRICT POTENTIAL YES (x) NO ( )		24. OWNER'S NAME AND ADDRESS IF KNOWN Darryl Asher Lamar Gilliland, Hwy 72	
15. NAME OF ESTABLISHED DISTRICT		25. OPEN TO PUBLIC YES ( ) NO (x)	
16. FURTHER DESCRIPTION OF IMPORTANT FEATURES All altered		26. LOCAL CONTACT PERSON OR ORGANIZATION H & L Comm	
17. HISTORY AND SIGNIFICANCE Brick building built in 1944 by Cortland Shetley. Originally built as a feed store. Owned & ran by Cortland and Veda Shetley from 1944 to 1963. Sold in 1984 and presently used as auto parts store. Basement was dug with mule & harness. In 1986 the building was remodeled (cont. page)		27. OTHER SURVEY IN WHICH INCLUDED	
18. DESCRIPTION OF ENVIRONMENT AND OUTBUILDINGS Fringe area of central business district Double lot which included the old Schulte house. This structure was torn down in 1986. It was reported so old that no one knew how old it was.		28. NO. OF STORIES 1	
19. SOURCES OF INFORMATION Paula Shetley, 7/8/88 Interviews with Lamar Gilliland 7/13/88, Veda Shetley 2/16/88		29. BASEMENT YES ( ) NO (x)	
20. RETURN THIS FORM WHEN COMPLETED TO: OFFICE OF HISTORIC PRESERVATION IF ADDITIONAL SPACE IS NEEDED, ATTACH SEPARATE SHEET(S) TO THIS FORM P.O. BOX 176 JEFFERSON CITY, MISSOURI 65102		30. FOUNDATION MATERIAL concrete	
21. PREPARED BY Denis Moore		31. WALL CONSTRUCTION brick	
22. ORGANIZATION H & L Comm		32. ROOF TYPE & MATERIAL low pitch metal	
23. DATE 7/8/88		33. NO. OF BAYS FRONT SIDE	
24. REVISION DATE(S)		34. WALL TREATMENT brick	
25. DISTANCE FORM AND FRONTAGE ON ROAD		35. PLAN SHAPE rectangle	
26. CHANGES ADDITION (x) (EXPLAIN IN NO. 42) ALTERED (x) MOVED ( )		36. CONDITION INTERIOR good EXTERIOR good	
27. PRESERVATION UNDERWAY YES ( ) NO (x)		37. ENDANGERED BY WHAT YES ( ) NO (x)	
28. VISIBLE FROM PUBLIC ROAD YES (x) NO ( )		38. PHOTO MUST BE PROVIDED	

A2| Continuation Page

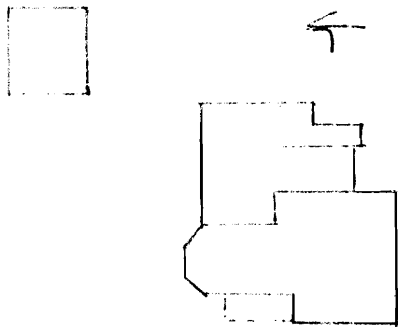
43. with metal sheeting put over brick. The roof was removed and lowered and an addition put on the southern exposure. The southern exposure has plate glass display windows and aluminum framed 2 light doors.





# MISSOURI OFFICE OF HISTORIC PRESERVATION ARCHITECTURAL/HISTORIC INVENTORY SURVEY FORM

G-1

1. NO.		4. PRESENT LOCAL NAME(S) OR DESIGNATION(S) Schulte House	
2. COUNTY Madison		5. OTHER NAME(S) Mullersman House	
3. LOCATION OF NEGATIVES			
6. SPECIFIC LEGAL LOCATION TOWNSHIP 33N RANGE 7E SECTION 8 IF CITY OR TOWN, STREET ADDRESS 129 North Mine La Motte		16. THEMATIC CATEGORY	
7. CITY OR TOWN IF RURAL, VICINITY Fredericktown		17. DATE(S) OR PERIOD 1880c	
8. DESCRIPTION OF LOCATION 		18. STYLE OR DESIGN Queen Anne Vernacular	
9. COORDINATES LAT LONG		19. ARCHITECT OR ENGINEER	
10. SITE( ) BUILDING( ) STRUCTURE( ) OBJECT( )		20. CONTRACTOR OR BUILDER	
11. ON NATIONAL REGISTER YES( ) NO( )		21. ORIGINAL USE, IF APPARENT residence	
12. IS IT ELIGIBLE YES( ) NO( )		22. PRESENT USE residence	
13. PART OF ESTAB. DISTRICT YES( ) NO( )		23. OWNERSHIP PUBLIC PRIVATE ( ) (x)	
14. DISTRICT POTENTIAL YES( ) NO( )		24. OWNER'S NAME AND ADDRESS IF KNOWN Anne Mullersman Estate & John Schulte 129 N. Mine La Motte, Fred.	
15. NAME OF ESTABLISHED DISTRICT		25. OPEN TO PUBLIC YES( ) NO( )	
		26. LOCAL CONTACT PERSON OR ORGANIZATION H. & L. C.	
		27. OTHER SURVEY IN WHICH INCLUDED	
42. FURTHER DESCRIPTION OF IMPORTANT FEATURES Original house one story, faces creek. It has metal roof over cedar shake roof (original roof was tin). Two interior chimneys with metal flashing and cover (cont. page)		28. NO. OF STORIES 2	
43. HISTORY AND SIGNIFICANCE It is assumed that John and Anna Mullersman built the 2 story addition in front of the older building. The Schulte family moved in here after the Mullersmans in the 1920's. Schulte family descendants are the current residents. They are related to the Mullersman family on the maternal side.		29. BASEMENT YES( ) NO( )	
44. DESCRIPTION OF ENVIRONMENT AND OUTBUILDINGS Shed has concrete foundation board & batten siding, DD, 2 wooden panel over 2 short wooden panels, window 2/2 square boxed gable with open eaves gable D, tin roof with rolled seam. Block garage to north of building.		30. FOUNDATION MATERIAL rubble stone	
45. SOURCES OF INFORMATION Assessors office. Sanborn Maps 1886, 1893 1900, 1908, 1914, 1927. Interview with John Schulte, Ruth Skaggs, Lucina Kassabaum, 6-8-88. Owner has photos of original house.		31. WALL CONSTRUCTION frame	
46. PREPARED BY Judie Dillow		32. ROOF TYPE & MATERIAL cross gable/metal	
47. ORGANIZATION H. & L. C.		33. NO. OF BAYS wwdww, FRONT SIDE wwwww	
48. DATE 4-7-88		34. WALL TREATMENT wood clapboard	
49. REVISION DATE(S)		35. PLAN SHAPE irregular	
RETURN THIS FORM WHEN COMPLETED TO: OFFICE OF HISTORIC PRESERVATION IF ADDITIONAL SPACE IS NEEDED, ATTACH SEPARATE SHEET(S) TO THIS FORM P.O. BOX 176 JEFFERSON CITY, MISSOURI 65102		36. CHANGES ADDITION( ) ALTERED( ) MOVED( ) (EXPLAIN IN NO. 42)	
		37. CONDITION INTERIOR good EXTERIOR good	
		38. PRESERVATION UNDERWAY YES( ) NO( )	
		39. ENDANGERED BY WHAT YES( ) NO( )	
		40. VISIBLE FROM PUBLIC ROAD YES( ) NO( )	
		41. DISTANCE FORM AND FRONTAGE ON ROAD	

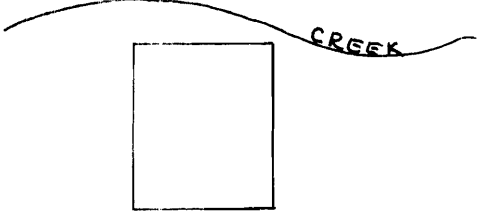
42. located center of gable (back portion). End of original house interior, between new addition and old part. Windows 1/1 plain with aluminum storm windows. Has small wooden cornice above each window. Bay has bracket with finial and round medallion. Two story porch across front to gable (remodeled in 1960's). Three wooden two story pillars, plain no trim, replaces upstairs porch, plain no trim. Boxed eave with cornice molding at top. Porch has boards that show original position of original porch - gabled, front, board, plain. Gable has wooden shingles with small window, replaced with louvered vents. North gable end - north side shows one story ell which is the original house with 2 story addition. WDW 2 story addition WW (upper floor) WWW same cornice molding, porch across 3/4's of front of original house. Rubble foundation under both addition and original. Rubble is granite with iron oxide on surface. Brick piers support porch with wide board (water table?). Turned post, slat porch railing between turned wooden pillars with corner bracket and lattice work. Has wooden water table (viewed on north side). Eaves underside has tongue and groove. Trim is same basic pattern as 109 N. Mine La Motte, but fancier. Boxed eaves on house. Door  $\frac{1}{2}$  glass,  $\frac{1}{2}$  wood. Porch has been altered. Originally a 2 story porch with door above first story door. Eastlake trim on front gable and originally on porch. Decorative shingles also. Originally had shutters that fit the windows. Originally thought to be part log (rear part of house possibly built before 1890) Rear is 1 story.
44. The garage is used for storage of appliances for family business (Schulte True Value) on East Main.



# MISSOURI OFFICE OF HISTORIC PRESERVATION

## ARCHITECTURAL/HISTORIC INVENTORY SURVEY FORM

N 18

1. NO.		4. PRESENT LOCAL NAME(S) OR DESIGNATION(S) Pentacostal Church	
2. COUNTY Madison		5. OTHER NAME(S)	
3. LOCATION OF NEGATIVES			
6. SPECIFIC LEGAL LOCATION TOWNSHIP 33 RANGE 7E SECTION 17 IF CITY OR TOWN, STREET ADDRESS Mine LaMotte Street		16. THEMATIC CATEGORY	28. NO. OF STORIES 1
7. CITY OR TOWN IF RURAL, VICINITY Fredericktown, MO		17. DATE(S) OR PERIOD 1935	29. BASEMENT YES ( ) NO (x)
8. DESCRIPTION OF LOCATION 		18. STYLE OR DESIGN front gabled folk	30. FOUNDATION MATERIAL
		19. ARCHITECT OR ENGINEER	31. WALL CONSTRUCTION cement block
		20. CONTRACTOR OR BUILDER	32. ROOF TYPE & MATERIAL front gabled/asp. shin.
		21. ORIGINAL USE, IF APPARENT Pentacostal Church	33. NO. OF BAYS wdddw FRONT SIDE
		22. PRESENT USE storage	34. WALL TREATMENT cement block
		23. OWNERSHIP PUBLIC ( ) PRIVATE (x)	35. PLAN SHAPE rectangle
		24. OWNER'S NAME AND ADDRESS IF KNOWN	36. CHANGES (EXPLAIN IN ALTERED NO. 42) ADDITION ( ) MOVED ( )
9. COORDINATES LAT LONG		25. OPEN TO PUBLIC YES ( ) NO (x)	37. CONDITION INTERIOR EXTERIOR fair
10. SITE ( ) BUILDING (x)		26. LOCAL CONTACT PERSON OR ORGANIZATION H. & L. Comm.	38. PRESERVATION UNDERWAY YES ( ) NO (x)
11. ON NATIONAL REGISTER YES ( ) NO (x)		27. OTHER SURVEY IN WHICH INCLUDED	39. ENDANGERED BY WHAT YES ( ) NO (x)
12. IS IT ELIGIBLE YES ( ) NO (x)			40. VISIBLE FROM PUBLIC ROAD YES (x) NO ( )
13. PART OF ESTAB. DISTRICT YES ( ) NO (x)			41. DISTANCE FORM AND FRONTAGE ON ROAD
14. DISTRICT POTENTIAL YES (x) NO ( )			
15. NAME OF ESTABLISHED DISTRICT			
42. FURTHER DESCRIPTION OF IMPORTANT FEATURES			PHOTO MUST BE PROVIDED

### 43. HISTORY AND SIGNIFICANCE

Local story is this building was built for a Pentacostal church, and at one time the flood waters from the creek flooded up to the windows of this building. Otherwise, no significant history.

### 44. DESCRIPTION OF ENVIRONMENT AND OUTBUILDINGS

no outbuildings

45. SOURCES OF INFORMATION  
George Knott, 4-21-88  
assessors # 07-40-17-01-21

46. PREPARED BY  
B. DeLand

47. ORGANIZATION  
H. & L. Comm.

RETURN THIS FORM WHEN COMPLETED TO: OFFICE OF HISTORIC PRESERVATION  
IF ADDITIONAL SPACE IS NEEDED, ATTACH  
SEPARATE SHEET(S) TO THIS FORM  
P.O. BOX 176  
JEFFERSON CITY, MISSOURI 65102

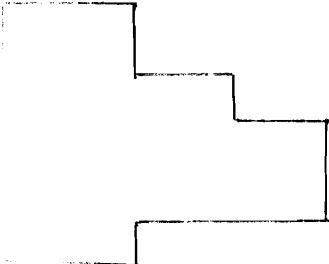
48. DATE  
4/25/88  
49. REVISION  
DATE(S)



# MISSOURI OFFICE OF HISTORIC PRESERVATION

## ARCHITECTURAL/HISTORIC INVENTORY SURVEY FORM

G9

1. NO.		4. PRESENT LOCAL NAME(S) OR DESIGNATION(S) New Era Bank	
2. COUNTY Madison		5. OTHER NAME(S)	
3. LOCATION OF NEGATIVES			
6. SPECIFIC LEGAL LOCATION TOWNSHIP 33 RANGE 7E SECTION 8 IF CITY OR TOWN, STREET ADDRESS 101 S. Mine La Motte		16. THEMATIC CATEGORY	
7. CITY OR TOWN IF RURAL, VICINITY Fredericktown, MO 63645		17. DATE(S) OR PERIOD 1912c	
8. DESCRIPTION OF LOCATION  MINE LA MOTTE		18. STYLE OR DESIGN contemporary	
		19. ARCHITECT OR ENGINEER	
		20. CONTRACTOR OR BUILDER	
		21. ORIGINAL USE, IF APPARENT hotel-bank	
		22. PRESENT USE bank	
		23. OWNERSHIP PUBLIC <input type="checkbox"/> PRIVATE <input checked="" type="checkbox"/>	
		24. OWNER'S NAME AND ADDRESS IF KNOWN New Era Bank 101 S. Mine La Motte	
9. COORDINATES LAT LONG		25. OPEN TO PUBLIC YES <input checked="" type="checkbox"/> NO <input type="checkbox"/>	
10. SITE <input type="checkbox"/> BUILDING <input checked="" type="checkbox"/> STRUCTURE <input type="checkbox"/> OBJECT <input type="checkbox"/>		26. LOCAL CONTACT PERSON OR ORGANIZATION H & L Comm	
11. ON NATIONAL REGISTER YES <input type="checkbox"/> NO <input checked="" type="checkbox"/>		27. OTHER SURVEY IN WHICH INCLUDED	
12. IS IT ELIGIBLE YES <input type="checkbox"/> NO <input checked="" type="checkbox"/>			
13. PART OF ESTAB. DISTRICT YES <input type="checkbox"/> NO <input checked="" type="checkbox"/>			
14. DISTRICT POTENTIAL YES <input checked="" type="checkbox"/> NO <input type="checkbox"/>			
15. NAME OF ESTABLISHED DISTRICT			
42. FURTHER DESCRIPTION OF IMPORTANT FEATURES Bank originally was brick w/brick buttresses. Addition on east & south of existing building in 1977-78. Sheeting covers addition (cont. page)		28. NO. OF STORIES 1	
		29. BASEMENT YES <input checked="" type="checkbox"/> NO <input type="checkbox"/>	
		30. FOUNDATION MATERIAL brick	
		31. WALL CONSTRUCTION brick/masonite panels	
		32. ROOF TYPE & MATERIAL flat/tar	
		33. NO. OF BAYS FRONT DWWD SIDE DWWW	
		34. WALL TREATMENT stretcher bond	
		35. PLAN SHAPE irregular	
		36. CHANGES (EXPLAIN IN NO. 42) ADDITION <input checked="" type="checkbox"/> ALTERED <input type="checkbox"/> MOVED <input type="checkbox"/>	
		37. CONDITION INTERIOR good EXTERIOR good	
		38. PRESERVATION UNDERWAY YES <input type="checkbox"/> NO <input checked="" type="checkbox"/>	
		39. ENDANGERED BY WHAT YES <input type="checkbox"/> NO <input checked="" type="checkbox"/>	
		40. VISIBLE FROM PUBLIC ROAD YES <input checked="" type="checkbox"/> NO <input type="checkbox"/>	
		41. DISTANCE FROM AND FRONTAGE ON ROAD	
43. HISTORY AND SIGNIFICANCE 1886 Sanborn indicates a dwelling in which Ruth Skaggs grandfather, Jacob Gamma, lived. He ran brewery & tavern below house. 1893 & 1900 map shows the Gregory Hotel with a livery stable at the rear & numerous outbuildings. 1908 shows Merchants Hotel. 1914 Sanborn shows bank (cont. page)		<del>PHOTO MUST BE PROVIDED</del>	
44. DESCRIPTION OF ENVIRONMENT AND OUTBUILDINGS No outbuildings. Parking lots on east and south of buildings.			
45. SOURCES OF INFORMATION Sanborn Map 1886, 1893, 1900 1908, 1914, 1927, Bob Green, Ruth Skaggs, Reggie Graham		46. PREPARED BY Beulah DeLand	
47. ORGANIZATION H & L Comm		48. DATE 7/15/88	
49. REVISION DATE(S)			

RETURN THIS FORM WHEN COMPLETED TO: OFFICE OF HISTORIC PRESERVATION  
IF ADDITIONAL SPACE IS NEEDED, ATTACH SEPARATE SHEET(S) TO THIS FORM  
P.O. BOX 176  
JEFFERSON CITY, MISSOURI 65102



101 South Mine La Motte  
G-9 Continuation Page

42. and original brick building.
43. with a barber shop next door and part of hotel still there on south side. Buildings next door and part of bank burned in 1922. This was Bank of Fredericktown until July 16, 1934 when it opened as New Era Bank. It is currently New Era Bank. No longer possesses architectural integrity or original building.

**NEW  
ERA  
BANK**

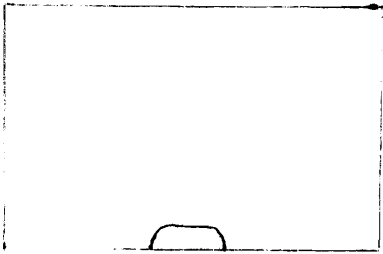
1207  
**NEW  
ERA  
BANK**



# MISSOURI OFFICE OF HISTORIC PRESERVATION ARCHITECTURAL/HISTORIC INVENTORY SURVEY FORM

C-15

1. NO.		4. PRESENT LOCAL NAME(S) OR DESIGNATION(S) Leo Holly	
2. COUNTY <u>Madison</u>		5. OTHER NAME(S)	
3. LOCATION OF NEGATIVES			

6. SPECIFIC LEGAL LOCATION TOWNSHIP <u>33N</u> RANGE <u>7E</u> SECTION <u>8</u> IF CITY OR TOWN, STREET ADDRESS <u>108 S. Mine La Motte</u>	16. THEMATIC CATEGORY 17. DATE(S) OR PERIOD <u>1930c</u>	28. NO. OF STORIES <u>1</u> 29. BASEMENT YES( ) NO( <u>x</u> ) 30. FOUNDATION MATERIAL <u>concrete</u>
7. CITY OR TOWN IF RURAL, VICINITY <u>Fredericktown</u>	18. STYLE OR DESIGN <u>storefront</u>	31. WALL CONSTRUCTION <u>brick</u>
8. DESCRIPTION OF LOCATION <div style="border: 1px solid black; width: 150px; height: 100px; margin: 10px auto; position: relative;">  </div> <p style="text-align: center;"><u>' SOUTH MINE LA MOTTE</u></p>	19. ARCHITECT OR ENGINEER 20. CONTRACTOR OR BUILDER 21. ORIGINAL USE, IF APPARENT <u>warehouse</u> 22. PRESENT USE <u>vacant</u>	32. ROOF TYPE & MATERIAL <u>flat/tar</u> 33. NO. OF BAYS <u>wdww</u> FRONT SIDE 34. WALL TREATMENT <u>stretcher</u>
9. COORDINATES <u>UTM</u> LAT LONG	23. OWNERSHIP PUBLIC ( ) PRIVATE ( <u>x</u> ) 24. OWNER'S NAME AND ADDRESS IF KNOWN <u>Leo W. Holly</u> <u>Hwy. 00 &amp; 72</u> <u>Fredericktown</u>	35. PLAN SHAPE <u>rectangle</u> 36. CHANGES ADDITION( ) (EXPLAIN IN ALTERED NO.42) MOVED ( )
10. SITE( ) BUILDING( <u>x</u> ) STRUCTURE( ) OBJECT( ) 11. ON NATIONAL REGISTER YES( ) NO( ) 12. IS IT ELIGIBLE YES( ) NO( )	25. OPEN TO PUBLIC YES( ) NO ( <u>x</u> ) 26. LOCAL CONTACT PERSON OR ORGANIZATION <u>H. &amp; L. C.</u>	37. CONDITION INTERIOR EXTERIOR <u>good</u> 38. PRESERVATION UNDERWAY YES( ) NO( <u>x</u> ) 39. ENDANGERED BY WHAT YES( ) NO( <u>x</u> )
13. PART OF ESTAB. DISTRICT YES( ) NO( <u>x</u> ) 14. DISTRICT POTENTIAL YES( <u>x</u> ) NO( ) 15. NAME OF ESTABLISHED DISTRICT	27. OTHER SURVEY IN WHICH INCLUDED	40. VISIBLE FROM PUBLIC ROAD YES( <u>x</u> ) NO( ) 41. DISTANCE FORM AND FRONTAGE ON ROAD

42. FURTHER DESCRIPTION OF IMPORTANT FEATURES Upper part of brick front has 7 rows of large brick colored blocks - inset in brick. Above that at very peak of roof 2 rows of brown colored brick. Concrete  
(cont. page)

PHOTO MUST BE PROVIDED

43. HISTORY AND SIGNIFICANCE Schwanner's Store warehouse originally torn down and rebuilt with the existing building after 1927. Mr. Alcorn sold Plymouth cars here. UPS occupied the building next. ASCS office now (recently vacated) Soil Conservation Office.

44. DESCRIPTION OF ENVIRONMENT AND OUTBUILDINGS Central business district and no outbuildings.

45. SOURCES OF INFORMATION Sanborn Map 1914, 1927. George Knott, Ruth Skaggs, Bascom Revelle, 7-13-88.	46. PREPARED BY <u>Paula Shetley</u>
RETURN THIS FORM WHEN COMPLETED TO: OFFICE OF HISTORIC PRESERVATION IF ADDITIONAL SPACE IS NEEDED, ATTACH SEPARATE SHEET(S) TO THIS FORM	47. ORGANIZATION <u>H. &amp; L. C.</u>
	48. DATE <u>7-14-88</u> 49. REVISION DATE(S)

P.O. BOX 176  
 JEFFERSON CITY, MISSOURI 65102

108 S. Mine La Motte  
C-15 Continuation Page


42. buttresses on north side of building. Windows and entrance totally altered for modern small windows.



# MISSOURI OFFICE OF HISTORIC PRESERVATION

## ARCHITECTURAL/HISTORIC INVENTORY SURVEY FORM

G10

1. NO.		4. PRESENT LOCAL NAME(S) OR DESIGNATION(S) Sitze Barber Shop	
2. COUNTY Madison		5. OTHER NAME(S)	
3. LOCATION OF NEGATIVES			
6. SPECIFIC LEGAL LOCATION TOWNSHIP 33 RANGE 7E SECTION 8 IF CITY OR TOWN, STREET ADDRESS 113 S. Mine La Motte		16. THEMATIC CATEGORY	
7. CITY OR TOWN IF RURAL, VICINITY Fredericktown, MO		17. DATE(S) OR PERIOD 1920c	
8. DESCRIPTION OF LOCATION  MINE LA MOTTE		18. STYLE OR DESIGN commercial	
9. COORDINATES LAT LONG		19. ARCHITECT OR ENGINEER	
10. SITE ( ) BUILDING (x)		20. CONTRACTOR OR BUILDER	
11. ON NATIONAL REGISTER YES ( ) NO (x)		21. ORIGINAL USE, IF APPARENT offices	
12. IS IT ELIGIBLE YES ( ) NO (x)		22. PRESENT USE barber shop	
13. PART OF ESTAB. DISTRICT YES ( ) NO (x)		23. OWNERSHIP PUBLIC ( ) PRIVATE (x)	
14. DISTRICT POTENTIAL YES (x) NO ( )		24. OWNER'S NAME AND ADDRESS IF KNOWN Marvin Sitze 318 Lincoln	
15. NAME OF ESTABLISHED DISTRICT		25. OPEN TO PUBLIC YES (x) NO ( )	
42. FURTHER DESCRIPTION OF IMPORTANT FEATURES Has raised brick used across freize also in pattern on upper area of building. Tile caps on flat asphalt roof. Had awnings		26. LOCAL CONTACT PERSON OR ORGANIZATION H. & L. C.	
43. HISTORY AND SIGNIFICANCE Democrat News had office in here & cleaners was next door to Madison house. Oscar Whitener operated cleaners in early 1930's. Then Dunns Cleaners to early 1970's.		27. OTHER SURVEY IN WHICH INCLUDED	
44. DESCRIPTION OF ENVIRONMENT AND OUTBUILDINGS No outbuildings.		28. NO. OF STORIES 1	
45. SOURCES OF INFORMATION Marvin Cooper 7/14/88 Marvin Sitzes, Tom LaPlant J.C. Shetley 7/16/88		29. BASEMENT YES ( ) NO (x)	
46. PREPARED BY Judie Dillow		30. FOUNDATION MATERIAL concrete	
47. ORGANIZATION H & L Comm		31. WALL CONSTRUCTION brick	
48. DATE 4-20-88		32. ROOF TYPE & MATERIAL flat/asphalt	
49. REVISION DATE(S)		33. NO. OF BAYS FRONT SIDE	
		34. WALL TREATMENT stretcher bond	
		35. PLAN SHAPE rectangle	
		36. CHANGES ADDITION (EXPLAIN IN NO. 42) ALTERED MOVED ( )	
		37. CONDITION INTERIOR EXTERIOR excellent	
		38. PRESERVATION UNDERWAY YES ( ) NO (x)	
		39. ENDANGERED BY WHAT YES ( ) NO (x)	
		40. VISIBLE FROM PUBLIC ROAD YES (x) NO ( )	
		41. DISTANCE FORM AND FRONTAGE ON ROAD	
		PHOTO MUST BE PROVIDED	
RETURN THIS FORM WHEN COMPLETED TO: OFFICE OF HISTORIC PRESERVATION IF ADDITIONAL SPACE IS NEEDED, ATTACH SEPARATE SHEET(S) TO THIS FORM P.O. BOX 176 JEFFERSON CITY, MISSOURI 65102			



G10 Continuation Page

42. attached to front. North end has supporting wall from building torn down as exterior wall. Rear wall concrete blocks, WDW 1/1. 3 glass overpanels door. 3 ribbon windows, concrete shed roof porch and wrought iron railing.



New Era Bank

Cashmere

Per

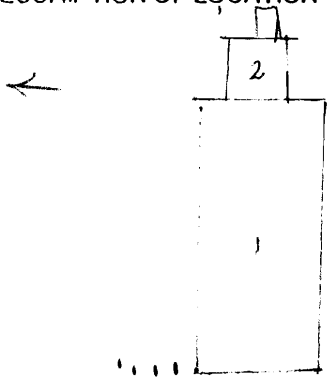
Gilze's  
BARBER  
SHOP

Gilze's  
BARBER  
SHOP

# MISSOURI OFFICE OF HISTORIC PRESERVATION

## ARCHITECTURAL/HISTORIC INVENTORY SURVEY FORM

G11

1. NO.		4. PRESENT LOCAL NAME(S) OR DESIGNATION(S) The Madison House	
2. COUNTY Madison		5. OTHER NAME(S) Cooper Building	
3. LOCATION OF NEGATIVES			
6. SPECIFIC LEGAL LOCATION TOWNSHIP 33 RANGE 7 SECTION 8 IF CITY OR TOWN, STREET ADDRESS 117 S. Mine La Motte		16. THEMATIC CATEGORY	
7. CITY OR TOWN IF RURAL, VICINITY Fredericktown, MO		17. DATE(S) OR PERIOD 1931	
8. DESCRIPTION OF LOCATION 		18. STYLE OR DESIGN commercial	
9. COORDINATES LAT LONG		19. ARCHITECT OR ENGINEER	
10. SITE( ) BUILDING(x) STRUCTURE( ) OBJECT( )		20. CONTRACTOR OR BUILDER Marvin Cooper	
11. ON NATIONAL REGISTER YES( ) NO(x)		21. ORIGINAL USE, IF APPARENT feed store, grocer, rest.	
12. IS IT ELIGIBLE YES( ) NO( )		22. PRESENT USE restaurant	
13. PART OF ESTAB. DISTRICT YES( ) NO( )		23. OWNERSHIP PUBLIC( ) PRIVATE(x)	
14. DISTRICT POTENTIAL YES( ) NO( )		24. OWNER'S NAME AND ADDRESS IF KNOWN Lee Shryock 704 Marshall	
15. NAME OF ESTABLISHED DISTRICT		25. OPEN TO PUBLIC YES( ) NO(x)	
16. LOCAL CONTACT PERSON OR ORGANIZATION H & L Comm		26. LOCAL CONTACT PERSON OR ORGANIZATION	
17. OTHER SURVEY IN WHICH INCLUDED		27. OTHER SURVEY IN WHICH INCLUDED	
18. FURTHER DESCRIPTION OF IMPORTANT FEATURES 1927 Sanborn indicates a vacant site. 1929 depression & feed shipped in to feed store where DN is now & in 1931 built and moved		28. NO. OF STORIES 1	
19. HISTORY AND SIGNIFICANCE		29. BASEMENT YES( ) NO(x)	
20. DESCRIPTION OF ENVIRONMENT AND OUTBUILDINGS no outbuildings		30. FOUNDATION MATERIAL concrete	
21. SOURCES OF INFORMATION Assessors Office, Tom LaPlant Sanborn 1927 Marvin Cooper 7/14/88 Bascom Revelle 7/12/88		31. WALL CONSTRUCTION brick	
22. PREPARED BY Judie Dillow		32. ROOF TYPE & MATERIAL flat/asphalt	
23. ORGANIZATION H & L Comm		33. NO. OF BAYS WDW FRONT SIDE	
24. DATE 7-14-88		34. WALL TREATMENT stretcher bond	
25. REVISION DATE(S)		35. PLAN SHAPE rectanble	
26. RETURN THIS FORM WHEN COMPLETED TO: OFFICE OF HISTORIC PRESERVATION IF ADDITIONAL SPACE IS NEEDED, ATTACH SEPARATE SHEET(S) TO THIS FORM		36. CHANGES (EXPLAIN IN NO. 42) ADDITION( ) ALTERED( ) MOVED( )	
27. PHOTO MUST BE PROVIDED		37. CONDITION INTERIOR EXTERIOR excellent	
28. PRESERVATION UNDERWAY YES( ) NO(x)		38. ENDANGERED BY WHAT YES( ) NO(x)	
29. VISIBLE FROM PUBLIC ROAD YES( ) NO( )		40. DISTANCE FORM AND FRONTAGE ON ROAD	
30. DISTANCE FORM AND FRONTAGE ON ROAD			

44. DESCRIPTION OF ENVIRONMENT AND OUTBUILDINGS no outbuildings

45. SOURCES OF INFORMATION Assessors Office, Tom LaPlant  
Sanborn 1927 Marvin Cooper 7/14/88 Bascom Revelle 7/12/88

46. PREPARED BY  
Judie Dillow

47. ORGANIZATION  
H & L Comm

RETURN THIS FORM WHEN COMPLETED TO: OFFICE OF HISTORIC PRESERVATION  
IF ADDITIONAL SPACE IS NEEDED, ATTACH SEPARATE SHEET(S) TO THIS FORM

P.O. BOX 176  
JEFFERSON CITY, MISSOURI 65102

48. DATE  
7-14-88

49. REVISION DATE(S)

G11 Continuation Page

42. to present. Coopers feed store and then groceries in front of building. Tom LaPlant owned for a while. Grocery for 27 years in this buildings. Tom Boy Grocery Store at one time. Buddy Smith bought it in 1972-73 and then it became Family Restaurant until 1986. Currently Madison House restaurant in building.



*Madison House*  
**RESTAURANT**




# MISSOURI OFFICE OF HISTORIC PRESERVATION

## ARCHITECTURAL/HISTORIC INVENTORY SURVEY FORM

C-14

1. NO.		4. PRESENT LOCAL NAME(S) OR DESIGNATION(S) Phyllis Beauty Shop	
2. COUNTY Madison		5. OTHER NAME(S)	
3. LOCATION OF NEGATIVES			

6. SPECIFIC LEGAL LOCATION TOWNSHIP 33N RANGE 7E SECTION 8 IF CITY OR TOWN, STREET ADDRESS 118 S. Mine La Motte		16. THEMATIC CATEGORY		28. NO. OF STORIES 1	
7. CITY OR TOWN IF RURAL, VICINITY Fredericktown		17. DATE(S) OR PERIOD 1930c		29. BASEMENT YES ( ) NO (x)	
8. DESCRIPTION OF LOCATION 		18. STYLE OR DESIGN commercial		30. FOUNDATION MATERIAL concrete	
9. COORDINATES LAT LONG		19. ARCHITECT OR ENGINEER		31. WALL CONSTRUCTION brick	
10. SITE ( ) BUILDING (x)		20. CONTRACTOR OR BUILDER		32. ROOF TYPE & MATERIAL flat/tar	
11. ON NATIONAL REGISTER YES ( ) NO ( )		21. ORIGINAL USE, IF APPARENT beauty shop		33. NO. OF BAYS FRONT SIDE	
12. IS IT ELIGIBLE YES ( ) NO ( )		22. PRESENT USE beauty shop		34. WALL TREATMENT stretcher	
13. PART OF ESTAB. DISTRICT YES ( ) NO ( )		23. OWNERSHIP PUBLIC ( ) PRIVATE (x)		35. PLAN SHAPE rectangle	
14. DISTRICT POTENTIAL YES (x) NO ( )		24. OWNER'S NAME AND ADDRESS IF KNOWN Eugene McDowell Fredericktown		36. CHANGES (EXPLAIN IN NO. 42) ADDITION ( ) ALTERED (x) MOVED ( )	
15. NAME OF ESTABLISHED DISTRICT		25. OPEN TO PUBLIC YES (x) NO ( )		37. CONDITION INTERIOR EXTERIOR good	
		26. LOCAL CONTACT PERSON OR ORGANIZATION H. & L. C.		38. PRESERVATION UNDERWAY YES ( ) NO (x)	
		27. OTHER SURVEY IN WHICH INCLUDED		39. ENDANGERED BY WHAT YES ( ) NO (x)	
				40. VISIBLE FROM PUBLIC ROAD YES (x) NO ( )	
				41. DISTANCE FROM AND FRONTAGE ON ROAD	

42. FURTHER DESCRIPTION OF IMPORTANT FEATURES V-shaped storefront window with carraro marble at base.		PHOTO MUST BE PROVIDED	
--	--	---------------------------	--

43. HISTORY AND SIGNIFICANCE At this time no particular historical significance can be found on this building.	
---	--

44. DESCRIPTION OF ENVIRONMENT AND OUTBUILDINGS Central business district. No outbuildings with a central business district parking lot in the rear.	
---	--

45. SOURCES OF INFORMATION Sanborn Map 1927. Interviews with Reggie Graham and Marvin Cooper, 7-14-88.		46. PREPARED BY Paula Shetley	
47. ORGANIZATION H. & L. C.		48. DATE 7-14-88	
49. REVISION DATE(S)			

RETURN THIS FORM WHEN COMPLETED TO: OFFICE OF HISTORIC PRESERVATION  
IF ADDITIONAL SPACE IS NEEDED, ATTACH SEPARATE SHEET(S) TO THIS FORM  
P.O. BOX 176  
JEFFERSON CITY, MISSOURI 65102





1111


Phyllis  
BEAUTY  
SHOP

CLOSED

# MISSOURI OFFICE OF HISTORIC PRESERVATION

## ARCHITECTURAL/HISTORIC INVENTORY SURVEY FORM

C-13

1. NO.		4. PRESENT LOCAL NAME(S) OR DESIGNATION(S) Southeast Missouri Transportation System (SMTS)	
2. COUNTY Madison		5. OTHER NAME(S) City Marble and Granite Works	
3. LOCATION OF NEGATIVES			
6. SPECIFIC LEGAL LOCATION TOWNSHIP 33N RANGE 7E SECTION 8 IF CITY OR TOWN, STREET ADDRESS  120 S. Mine La Motte		16. THEMATIC CATEGORY	
7. CITY OR TOWN IF RURAL, VICINITY Fredericktown		17. DATE(S) OR PERIOD 1915c	
8. DESCRIPTION OF LOCATION   SOUTH MINE LA MOTTE		18. STYLE OR DESIGN commercial	
9. COORDINATES LAT LONG		19. ARCHITECT OR ENGINEER	
10. SITE( ) BUILDING( )		20. CONTRACTOR OR BUILDER	
11. ON NATIONAL REGISTER YES( ) NO( )		21. ORIGINAL USE, IF APPARENT monument business	
12. IS IT ELIGIBLE YES( ) NO( )		22. PRESENT USE SMTS office	
13. PART OF ESTAB. DISTRICT YES( ) NO( )		23. OWNERSHIP PUBLIC ( ) PRIVATE (x)	
14. DISTRICT POTENTIAL YES(x) NO( )		24. OWNER'S NAME AND ADDRESS IF KNOWN Henry Carlton 124 S. Mine La Motte Fredericktown	
15. NAME OF ESTABLISHED DISTRICT		25. OPEN TO PUBLIC YES( ) NO( )	
		26. LOCAL CONTACT PERSON OR ORGANIZATION  H. & L. C.	
		27. OTHER SURVEY IN WHICH INCLUDED	
42. FURTHER DESCRIPTION OF IMPORTANT FEATURES Cast iron pilasters at entrance. Stone strip above front door reads "City Marble and Granite Works" Frame addition on back.		28. NO. OF STORIES 1	
		29. BASEMENT YES( ) NO(x)	
		30. FOUNDATION MATERIAL brick	
		31. WALL CONSTRUCTION brick	
		32. ROOF TYPE & MATERIAL flat/tar	
		33. NO. OF BAYS FRONT SIDE wwwdwww	
		34. WALL TREATMENT Every 6 rows is English Bond	
		35. PLAN SHAPE rectangle	
		36. CHANGES (EXPLAIN IN NO. 42) ADDITION(x) ALTERED MOVED ( )	
		37. CONDITION INTERIOR good EXTERIOR good	
		38. PRESERVATION UNDERWAY YES( ) NO(x)	
		39. ENDANGERED BY WHAT YES( ) NO(x)	
		40. VISIBLE FROM PUBLIC ROAD YES(x) NO( )	
		41. DISTANCE FROM AND FRONTAGE ON ROAD	
43. HISTORY AND SIGNIFICANCE Carlton's Restaurant, 1952 -1975 - Henry Carlton took over monument building. Family Restaurant there for a while. Ceramic shop (early 1980's) and now SMTS. Carlton Restaurant known for home made pies and Henry's white shirt, apron and bow tie. Existing building first indicated on 1927 Sanborn but oral interviews indicate probably older.		PHOTO MUST BE PROVIDED	
44. DESCRIPTION OF ENVIRONMENT AND OUTBUILDINGS lot in the rear.		Central business district with parking	
45. SOURCES OF INFORMATION Sanborn Maps 1914, 1927. Interviews with Reggie Graham, George Knott, Henry and Nina Carlton, 7-16-88.		46. PREPARED BY Paula Shetley	
RETURN THIS FORM WHEN COMPLETED TO: OFFICE OF HISTORIC PRESERVATION IF ADDITIONAL SPACE IS NEEDED, ATTACH SEPARATE SHEET(S) TO THIS FORM		47. ORGANIZATION H. & L. C.	
P.O. BOX 176 JEFFERSON CITY, MISSOURI 65102		48. DATE 7-16-88	
		49. REVISION DATE(S)	



CITY MARBLE AND GRANITE WORKS

PROPERTY  
OF

# MISSOURI OFFICE OF HISTORIC PRESERVATION ARCHITECTURAL/HISTORIC INVENTORY SURVEY FORM

C-12

1. NO.		4. PRESENT LOCAL NAME(S) OR DESIGNATION(S) Henry Carlton	
2. COUNTY Madison		5. OTHER NAME(S)	
3. LOCATION OF NEGATIVES			


6. SPECIFIC LEGAL LOCATION TOWNSHIP <u>33N</u> RANGE <u>E</u> SECTION <u>8</u> IF CITY OR TOWN, STREET ADDRESS 124 S. Mine La Motte	16. THEMATIC CATEGORY 17. DATE(S) OR PERIOD 1920c	28. NO. OF STORIES <u>1½</u> 29. BASEMENT YES( ) NO( ) 30. FOUNDATION MATERIAL concrete
7. CITY OR TOWN IF RURAL, VICINITY Fredericktown	18. STYLE OR DESIGN bungalow	31. WALL CONSTRUCTION frame
8. DESCRIPTION OF LOCATION 	19. ARCHITECT OR ENGINEER 20. CONTRACTOR OR BUILDER 21. ORIGINAL USE, IF APPARENT residence 22. PRESENT USE residence	32. ROOF TYPE & MATERIAL high gable/asph. shingles 33. NO. OF BAYS <u>www</u> <u>dd</u> <u>dw</u> FRONT SIDE <u>www</u> <u>ww</u>
9. COORDINATES UTM LAT LONG	23. OWNERSHIP PUBLIC ( ) PRIVATE (x) 24. OWNER'S NAME AND ADDRESS IF KNOWN Henry Carlton 124 S. Mine La Motte Fredericktown	34. WALL TREATMENT wood lap siding 35. PLAN SHAPE <u>irregular</u> 36. CHANGES ADDITION(x) (EXPLAIN IN ALTERED NO.42) MOVED ( )
10. SITE( ) BUILDING(x) STRUCTURE( ) OBJECT( ) 11. ON NATIONAL REGISTER YES( ) NO( ) 12. IS IT ELIGIBLE YES( ) NO( ) 13. PART OF ESTAB. DISTRICT YES( ) NO(x) 14. DISTRICT POTENTIAL YES(x) NO( )	25. OPEN TO PUBLIC YES( ) NO(x) 26. LOCAL CONTACT PERSON OR ORGANIZATION H. & L. C. 27. OTHER SURVEY IN WHICH INCLUDED	37. CONDITION INTERIOR EXTERIOR <u>good</u> 38. PRESERVATION UNDERWAY YES( ) NO(x) 39. ENDANGERED BY WHAT YES( ) NO(x)
15. NAME OF ESTABLISHED DISTRICT	40. VISIBLE FROM PUBLIC ROAD YES(x) NO( ) 41. DISTANCE FORM AND FRONTAGE ON ROAD	42. FURTHER DESCRIPTION OF IMPORTANT FEATURES Porch has a brick foundation supported by brick and boxed in columns with a shed type roof. Five 4/1 windows in shed type dormer. Transom above front door. (cont. page)

PHOTO MUST BE PROVIDED

43. HISTORY AND SIGNIFICANCE Samuel Denneky lived here during the time he owned the Marble works in the building directly north of this house. It is reported that Bob Stevenson and family lived here before Denneky and he ran the Electric Plant for the town's electricity in the early 1910's. Henry and Nina Carlton have lived here since 1941. It was thought  
(cont. page)

44. DESCRIPTION OF ENVIRONMENT AND OUTBUILDINGS Central business district. No outbuildings. Attached carport on north side of house.

45. SOURCES OF INFORMATION Sanborn Maps 1886, 1893, 1900, 1908, 1914, 1927. Interviews with Nettie Perringer, George Knott, Ruth Skaggs, and Henry Carlton, 7-14-88.	46. PREPARED BY Paula Shetley
RETURN THIS FORM WHEN COMPLETED TO: OFFICE OF HISTORIC PRESERVATION IF ADDITIONAL SPACE IS NEEDED, ATTACH SEPARATE SHEET(S) TO THIS FORM	47. ORGANIZATION H. & L. C.
	48. DATE 7-14-88
49. REVISION DATE(S)	

124 S. Mine La Motte  
C-12 Continuation Sheet

42. Additional room on the north side of house along with attached carport.
43. that the house had partially burned at one time before Carlton's bought it. However, oral interviews do not back this up.







# MISSOURI OFFICE OF HISTORIC PRESERVATION ARCHITECTURAL/HISTORIC INVENTORY SURVEY FORM

G12

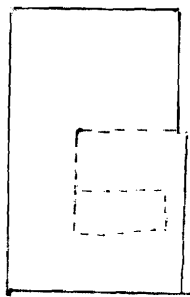
1. NO.		4. PRESENT LOCAL NAME(S) OR DESIGNATION(S) Sheets Motor Company	
2. COUNTY Madison		5. OTHER NAME(S) Sheets Garage	
3. LOCATION OF NEGATIVES			
6. SPECIFIC LEGAL LOCATION TOWNSHIP 33 RANGE 7 E SECTION 8 IF CITY OR TOWN, STREET ADDRESS 125 S. Mine La Motte Q		16. THEMATIC CATEGORY	
7. CITY OR TOWN IF RURAL, VICINITY Fredericktown, MO 63645		17. DATE(S) OR PERIOD 1920's	
8. DESCRIPTION OF LOCATION 		18. STYLE OR DESIGN commercial	
9. COORDINATES LAT LONG		19. ARCHITECT OR ENGINEER	
10. SITE( ) BUILDING( )		20. CONTRACTOR OR BUILDER	
11. ON NATIONAL REGISTER YES( ) NO( )		21. ORIGINAL USE, IF APPARENT	
12. IS IT ELIGIBLE YES( ) NO( )		22. PRESENT USE garage-storage	
13. PART OF ESTAB. DISTRICT YES( ) NO( )		23. OWNERSHIP PUBLIC PRIVATE ( )	
14. DISTRICT POTENTIAL YES( ) NO( )		24. OWNER'S NAME AND ADDRESS IF KNOWN Bill Sheets Route 3 Fredericktown	
15. NAME OF ESTABLISHED DISTRICT		25. OPEN TO PUBLIC YES( ) NO( )	
42. FURTHER DESCRIPTION OF IMPORTANT FEATURES Window has 3 panel transom glass, 2 panels per window, plain trim, door w/ 3 panel transom above wooden door, 3/4 glass & wood, double doors 2 panels above each 4 paneled door. Door knob:		26. LOCAL CONTACT PERSON OR ORGANIZATION H. & L. C.	
43. HISTORY AND SIGNIFICANCE At one time the armory or the headquarters for the National Guard was located in this building. They occupied this building during the late 1950's. CR Cleaners occupied this building during the late 1970's.		27. OTHER SURVEY IN WHICH INCLUDED	
44. DESCRIPTION OF ENVIRONMENT AND OUTBUILDINGS No outbuildings.		28. NO. OF STORIES 2	
45. SOURCES OF INFORMATION J. C. Shetley, Assessors Office 1920 & 1930		29. BASEMENT YES( ) NO( )	
46. PREPARED BY Judie Dillow		30. FOUNDATION MATERIAL concrete	
47. ORGANIZATION H & L Comm		31. WALL CONSTRUCTION brick	
48. DATE		32. ROOF TYPE & MATERIAL flat/tar	
49. REVISION DATE(S)		33. NO. OF BAYS FRONT W D D W W D SIDE	
RETURN THIS FORM WHEN COMPLETED TO: OFFICE OF HISTORIC PRESERVATION IF ADDITIONAL SPACE IS NEEDED, ATTACH SEPARATE SHEET(S) TO THIS FORM		34. WALL TREATMENT stretcher bond	
P.O. BOX 176 JEFFERSON CITY, MISSOURI 65102		35. PLAN SHAPE rectangle	
		36. CHANGES (EXPLAIN IN NO. 42) ADDITION( ) ALTERED( ) MOVED( )	
		37. CONDITION INTERIOR EXTERIOR good	
		38. PRESERVATION UNDERWAY YES( ) NO( )	
		39. ENDANGERED BY WHAT YES( ) NO( )	
		40. VISIBLE FROM PUBLIC ROAD YES( ) NO( )	
		41. DISTANCE FROM AND FRONTAGE ON ROAD	

PHOTO MUST  
BE PROVIDED

G12 Continuation Page

42. pressed metal with same for door knob, other door knobs replaced,  
2 large picture windows separated by 4 wooden strips, transom  
with 2 panels over each window.

# SHEETS MOTOR COMPANY

SALES

SALES

SALES

SALES

New & Used

Cars & Trucks

1000  
CASH


CASH



# MISSOURI OFFICE OF HISTORIC PRESERVATION

## ARCHITECTURAL/HISTORIC INVENTORY SURVEY FORM

C-11

1. NO.		4. PRESENT LOCAL NAME(S) OR DESIGNATION(S) Sheets Motor Company, Inc.	
2. COUNTY Madison		5. OTHER NAME(S) Holmes Brothers, George Rodenburg, Henry Cooper	
3. LOCATION OF NEGATIVES			
6. SPECIFIC LEGAL LOCATION TOWNSHIP 33N RANGE 7E SECTION 8 IF CITY OR TOWN, STREET ADDRESS 125 S. Mine La Motte		16. THEMATIC CATEGORY	
7. CITY OR TOWN IF RURAL, VICINITY Fredericktown		17. DATE(S) OR PERIOD 1930c	
8. DESCRIPTION OF LOCATION 		18. STYLE OR DESIGN Art Deco	
9. COORDINATES LAT LONG		19. ARCHITECT OR ENGINEER	
10. SITE( ) BUILDING(x) STRUCTURE( ) OBJECT( )		20. CONTRACTOR OR BUILDER cont. page	
11. ON NATIONAL REGISTER YES( ) NO( )		21. ORIGINAL USE, IF APPARENT garage	
12. IS IT ELIGIBLE YES( ) NO( )		22. PRESENT USE apartments garage, storage and sales	
13. PART OF ESTAB. DISTRICT YES( ) NO(x)		23. OWNERSHIP PUBLIC ( ) PRIVATE (x)	
14. DISTRICT POTENTIAL YES(x) NO( )		24. OWNER'S NAME AND ADDRESS IF KNOWN Bill and Velle Sheets 125 S. Mine La Motte, Fred.	
15. NAME OF ESTABLISHED DISTRICT		25. OPEN TO PUBLIC YES(x) NO ( )	
		26. LOCAL CONTACT PERSON OR ORGANIZATION H. & L. C.	
		27. OTHER SURVEY IN WHICH INCLUDED	
42. FURTHER DESCRIPTION OF IMPORTANT FEATURES Original building was a 2 story brick (red) with apartment on second floor. Sales room on first floor and basement. Rear of building is of concrete block (cont. page)		28. NO. OF STORIES 2	
		29. BASEMENT partial YES(x) NO ( )	
		30. FOUNDATION MATERIAL poured concrete	
		31. WALL CONSTRUCTION masonry	
		32. ROOF TYPE & MATERIAL cont. page	
		33. NO. OF BAYS FRONT cont. page SIDE	
		34. WALL TREATMENT cont. page	
		35. PLAN SHAPE rectangle	
		36. CHANGES ADDITION(x) (EXPLAIN IN ALTERED NO. 42) MOVED ( )	
		37. CONDITION INTERIOR EXTERIOR good	
		38. PRESERVATION UNDERWAY YES( ) NO(x)	
		39. ENDANGERED BY WHAT YES( ) NO(x)	
		40. VISIBLE FROM PUBLIC ROAD YES(x) NO( )	
		41. DISTANCE FORM AND FRONTAGE ON ROAD	
43. HISTORY AND SIGNIFICANCE Henry Cooper (father of Marvin cooper) bought land from Henry Westerman and built front brick part of building in 1931 and sold building to George Rodenburg. He in turn built the rear block part of the building in 1939. The Holmes Brothers bought this building for an income investment and later sold the building to (cont. page)		PHOTO MUST BE PROVIDED	
44. DESCRIPTION OF ENVIRONMENT AND OUTBUILDINGS No outbuildings but in central business district. (cont. page)			
45. SOURCES OF INFORMATION Personal interviews with "Vee" Sheets, Marvin Cooper and Bascom Revelle, 6-15-88.		46. PREPARED BY Bascom Revelle	
RETURN THIS FORM WHEN COMPLETED TO: OFFICE OF HISTORIC PRESERVATION IF ADDITIONAL SPACE IS NEEDED, ATTACH SEPARATE SHEET(S) TO THIS FORM		47. ORGANIZATION H. & L. C.	
		48. DATE 6-17-88	
		49. REVISION DATE(S)	

- 20. Henry Cooper built the front and George Rodenburg built the rear.
- 32. Front flat/asphalt. Rear gable/asphalt shingles
- 33. wdwwwwwd,wwwwwwww
- 34. Front is brick with a stretcher bond. Part of top story is stucco. Rear of building is concrete block.
- 42. and is one large room. Windows are the steel commercial type. Curved corner of building and horizontal decorative motif creates perhaps the truest art deco structure within the survey area.
- 43. William and Vella Velle Sheets (present owners).



SHEETS MOTOR CO.

TEMPER  
500

NEW  
FORD  
LARIUS

THUNDERBOLT  
1000

THUNDERBOLT  
1000

1988  
CARS

HAVE YOU  
SEEN A ROAD  
DATE?

NISSAN



# MISSOURI OFFICE OF HISTORIC PRESERVATION ARCHITECTURAL/HISTORIC INVENTORY SURVEY FORM

G13

1. NO.		4. PRESENT LOCAL NAME(S) OR DESIGNATION(S) Hi-Way Video	
2. COUNTY Madison		5. OTHER NAME(S) Prices Dress Shop	
3. LOCATION OF NEGATIVES			
6. SPECIFIC LEGAL LOCATION TOWNSHIP 33 RANGE 7E SECTION 8 IF CITY OR TOWN, STREET ADDRESS 129 W. Mine La Motte		16. THEMATIC CATEGORY	
7. CITY OR TOWN IF RURAL, VICINITY Fredericktown, MO 63645		17. DATE(S) OR PERIOD 1930c	
8. DESCRIPTION OF LOCATION		18. STYLE OR DESIGN art deco commercial	
		19. ARCHITECT OR ENGINEER	
		20. CONTRACTOR OR BUILDER Clyde Stephens	
		21. ORIGINAL USE, IF APPARENT commercial	
		22. PRESENT USE commercial/apts	
		23. OWNERSHIP PUBLIC <input type="checkbox"/> PRIVATE <input checked="" type="checkbox"/>	
		24. OWNER'S NAME AND ADDRESS IF KNOWN Stephens family Fredericktown, MO	
9. COORDINATES LAT LONG		25. OPEN TO PUBLIC YES <input checked="" type="checkbox"/> NO <input type="checkbox"/>	
10. SITE <input type="checkbox"/> BUILDING <input checked="" type="checkbox"/> STRUCTURE <input type="checkbox"/> OBJECT <input type="checkbox"/>		26. LOCAL CONTACT PERSON OR ORGANIZATION	
11. ON NATIONAL REGISTER YES <input type="checkbox"/> NO <input type="checkbox"/>		27. OTHER SURVEY IN WHICH INCLUDED	
12. IS IT ELIGIBLE YES <input type="checkbox"/> NO <input type="checkbox"/>			
13. PART OF ESTAB. DISTRICT YES <input type="checkbox"/> NO <input checked="" type="checkbox"/>			
14. DISTRICT POTENTIAL YES <input checked="" type="checkbox"/> NO <input type="checkbox"/>			
15. NAME OF ESTABLISHED DISTRICT			
42. FURTHER DESCRIPTION OF IMPORTANT FEATURES Front has black tile around windows & doors. Name plates have been removed from above windows. Glass blocks above center door which leads to apartments upstairs. 220 pane windows on top		PHOTO MUST BE PROVIDED	
43. HISTORY AND SIGNIFICANCE Clyde & Effie Stephens mother lived here (Mrs. Price) and she had the dress shop in the 1930's and 1940's. Shop originally in house where Lutheran Church Parking lot is now and then moved to brick building.			
44. DESCRIPTION OF ENVIRONMENT AND OUTBUILDINGS No outbuildings			
45. SOURCES OF INFORMATION Peggy Counts 7/16/88, J.C. Shetley 7/16/88 Edith & Marvin Cooper 7/16/88		46. PREPARED BY Paula Shetley	
		47. ORGANIZATION H & L Comm	
RETURN THIS FORM WHEN COMPLETED TO: OFFICE OF HISTORIC PRESERVATION IF ADDITIONAL SPACE IS NEEDED, ATTACH SEPARATE SHEET(S) TO THIS FORM		48. DATE 7-16-88	
		49. REVISION DATE(S)	

P.O. BOX 176  
JEFFERSON CITY, MISSOURI 65102

G13 Continuation Page

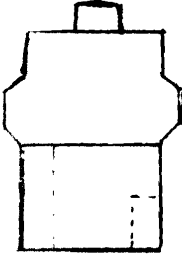
42. story as well as a 8 pane window. These are all covered w/metal awnings.
43. Effie Stephens & Price Dress & then Marion Tinnin ran it for a while and then Dub Johnson's mother ran a baby's clothing shop. Marion & Les Tinnin ran the shop for a while.





# MISSOURI OFFICE OF HISTORIC PRESERVATION

## ARCHITECTURAL/HISTORIC INVENTORY SURVEY FORM

1. NO. <input checked="" type="checkbox"/>		4. PRESENT LOCAL NAME(S) OR DESIGNATION(S) Stephens House	
2. COUNTY Madison		5. OTHER NAME(S)	
3. LOCATION OF NEGATIVES <input checked="" type="checkbox"/>			
6. SPECIFIC LEGAL LOCATION TOWNSHIP <u>33</u> RANGE <u>7</u> SECTION <u>E</u> IF CITY OR TOWN, STREET ADDRESS 133 S. Mine LaMotte		16. THEMATIC CATEGORY <input checked="" type="checkbox"/>	
7. CITY OR TOWN IF RURAL, VICINITY Fredericktown		17. DATE(S) OR PERIOD 1890c	
8. DESCRIPTION OF LOCATION 		18. STYLE OR DESIGN Victorian	
9. COORDINATES LAT _____ LONG _____ UTM _____		19. ARCHITECT OR ENGINEER	
10. SITE ( ) BUILDING (X) STRUCTURE ( ) OBJECT ( )		20. CONTRACTOR OR BUILDER	
11. ON NATIONAL REGISTER PA YES ( ) NO (X)		21. ORIGINAL USE, IF APPARENT Residence	
12. IS IT ELIGIBLE? YES ( ) NO (X)		22. PRESENT USE Rental Apts.-Beauty Shop	
13. PART OF ESTAB. HIST. DISTRICT? YES ( ) NO ( )		23. OWNERSHIP PUBLIC ( ) PRIVATE (X) Stephens, C. M.	
14. DISTRICT POTENTIAL? YES ( ) NO ( )		24. OWNER'S NAME AND ADDRESS IF KNOWN C. M. Stephens 129 S. Mine LaMotte Fredericktown, MO 63645	
15. NAME OF ESTABLISHED DISTRICT		25. OPEN TO PUBLIC? YES ( ) NO (X)	
		26. LOCAL CONTACT PERSON OR ORGANIZATION	
		27. OTHER SURVEYS IN WHICH INCLUDED	
42. FURTHER DESCRIPTION OF IMPORTANT FEATURES Each facade of the original structure (square in plan if the internal porches are included) has a prominent center gable with an exposed internal chimney rising through the gable. Fanlights of 4 panes are on each side of the chimney. The gabled ends are covered with imbricated wood shingles. The house has two story porches on the east and west. Porch columns on the (See Continuation Page #1)		28. NO. OF STORIES <u>2 1/2</u> 29. BASEMENT? YES (X) NO ( ) Partial 30. FOUNDATION MATERIAL Squared Rubble 31. WALL CONSTRUCTION Brick 32. ROOF TYPE AND MATERIAL Hipped with cross gables, shingles 33. NO. OF BAYS FRONT DWWD; SIDE DWWD; REAR DWWD 34. WALL TREATMENT Common Bond 35. PLAN SHAPE Irregular 36. CHANGES (EXPLAIN IN NO. 42) ADDITION (X) ALTERED ( ) MOVED ( ) 37. CONDITION INTERIOR _____ EXTERIOR <u>Good</u> 38. PRESERVATION UNDERWAY? YES ( ) NO (X) 39. ENDANGERED? BY WHAT? YES ( ) NO (X) 40. VISIBLE FROM PUBLIC ROAD? YES (X) NO ( ) 41. DISTANCE FROM AND FRONTAGE ON ROAD	
43. HISTORY AND SIGNIFICANCE The structure appears on the Sanborn 1886 map and is one of the very few residences indicated on the map of mostly commercial structures on the four block square. Although not verified at this time, the structure may have stood at the time of the Civil War.		<div style="border: 2px solid black; padding: 10px; width: 100px; margin: 0 auto;">             PHOTO MUST BE PROVIDED           </div>	
44. DESCRIPTION OF ENVIRONMENT AND OUTBUILDINGS An attached structure with a dirt floor may have originally been a detached smoke house. Additions may have joined the structures. Evidence that wooden floor has rotted away.			
45. SOURCES OF INFORMATION Sanborn Map 1886		46. PREPARED BY 47. ORGANIZATION H. S. I. Commission 48. DATE 10-1-87 49. REVISION DATE(S)	

RETURN THIS FORM WHEN COMPLETED TO: OFFICE OF HISTORIC PRESERVATION  
P.O. BOX 176

CONTINUATION PAGE #1

#42 - first floor have been replaced with wrought iron posts but wooden pilasters still stand. Spindle balustrades enclose the upstairs porches. A pilaster and corner column stand on the upstairs west porch. The upstairs east porch is almost twice the depth of the west porch and has two columns and a pilaster. Downstairs doors have glass transoms. Upstairs doors have segmented arches, no transoms. The east and west facades have bay windows. A ladder to the attic floor reaches what at one time appears to have been a window's walk. There is an addition on the rear.






MOF-297

# MISSOURI OFFICE OF HISTORIC PRESERVATION

## ARCHITECTURAL/HISTORIC INVENTORY SURVEY FORM

G15


1. NO.		4. PRESENT LOCAL NAME(S) OR DESIGNATION(S) Miranda/Prisbrey	
2. COUNTY Madison		5. OTHER NAME(S)	
3. LOCATION OF NEGATIVES			
6. SPECIFIC LEGAL LOCATION TOWNSHIP 33 RANGE 7E SECTION 8 IF CITY OR TOWN, STREET ADDRESS 135 & 137 S. Mine La Motte		16. THEMATIC CATEGORY	
7. CITY OR TOWN IF RURAL, VICINITY Fredericktown, MO		17. DATE(S) OR PERIOD 1958c	
8. DESCRIPTION OF LOCATION 		18. STYLE OR DESIGN commercial	
		19. ARCHITECT OR ENGINEER	
		20. CONTRACTOR OR BUILDER	
		21. ORIGINAL USE, IF APPARENT medical office	
		22. PRESENT USE medical office	
		23. OWNERSHIP PUBLIC <input type="checkbox"/> PRIVATE <input checked="" type="checkbox"/>	
		24. OWNER'S NAME AND ADDRESS IF KNOWN Dr. T.A. Tinnin 135 S. Mine La Motte	
		25. OPEN TO PUBLIC YES <input checked="" type="checkbox"/> NO <input type="checkbox"/>	
		26. LOCAL CONTACT PERSON OR ORGANIZATION H & L Comm	
		27. OTHER SURVEY IN WHICH INCLUDED	
9. COORDINATES LAT LONG		28. NO. OF STORIES 1	
10. SITE <input type="checkbox"/> BUILDING <input checked="" type="checkbox"/> STRUCTURE <input type="checkbox"/> OBJECT <input type="checkbox"/>		29. BASEMENT YES <input type="checkbox"/> NO <input checked="" type="checkbox"/>	
11. ON NATIONAL REGISTER YES <input type="checkbox"/> NO <input type="checkbox"/>		30. FOUNDATION MATERIAL concrete	
12. IS IT ELIGIBLE YES <input type="checkbox"/> NO <input type="checkbox"/>		31. WALL CONSTRUCTION brick	
13. PART OF ESTAB. DISTRICT YES <input type="checkbox"/> NO <input type="checkbox"/>		32. ROOF TYPE & MATERIAL flat/tar	
14. DISTRICT POTENTIAL YES <input checked="" type="checkbox"/> NO <input type="checkbox"/>		33. NO. OF BAYS FRONT SIDE	
15. NAME OF ESTABLISHED DISTRICT		34. WALL TREATMENT stretcher bond	
		35. PLAN SHAPE rectangle	
		36. CHANGES (EXPLAIN IN NO. 42) ADDITION <input type="checkbox"/> ALTERED <input type="checkbox"/> MOVED <input type="checkbox"/>	
		37. CONDITION INTERIOR good EXTERIOR good	
		38. PRESERVATION UNDERWAY YES <input type="checkbox"/> NO <input checked="" type="checkbox"/>	
		39. ENDANGERED BY WHAT YES <input type="checkbox"/> NO <input checked="" type="checkbox"/>	
		40. VISIBLE FROM PUBLIC ROAD YES <input checked="" type="checkbox"/> NO <input type="checkbox"/>	
		41. DISTANCE FROM AND FRONTAGE ON ROAD	
42. FURTHER DESCRIPTION OF IMPORTANT FEATURES Large glass block panels on s. side of building. Brick buttresses on sides of buildings 16 pane windows in front covered w/ metal awning.		PHOTO MUST BE PROVIDED	
43. HISTORY AND SIGNIFICANCE Originally built for doctor's offices. First occupied by Dr. Michles, M.D. & Dr. Michles, M.D. Dr. Tinnin DDN & currently housing Dr. Prisbrey, DDN & Dr. Miranda, O.D.			
44. DESCRIPTION OF ENVIRONMENT AND OUTBUILDINGS Small house behind this building. (Nina and Henry Carlton built this small house for her mother and originally it was behind the Carlton house and when her mother died they sold it & moved it.			
45. SOURCES OF INFORMATION Marvin Cooper 7/16/88 Peggy Counts 7/15/88 Ruth Skaggs 7/15/88		46. PREPARED BY Paula Shetley	
		47. ORGANIZATION H & L Comm	
RETURN THIS FORM WHEN COMPLETED TO: IF ADDITIONAL SPACE IS NEEDED, ATTACH SEPARATE SHEET(S) TO THIS FORM		48. DATE 7-16-88	
		49. REVISION DATE(S)	
		OFFICE OF HISTORIC PRESERVATION P.O. BOX 176 JEFFERSON CITY, MISSOURI 65102	



# MISSOURI OFFICE OF HISTORIC PRESERVATION

## ARCHITECTURAL/HISTORIC INVENTORY SURVEY FORM

G16

1. NO.		4. PRESENT LOCAL NAME(S) OR DESIGNATION(S) Trinity Lutheran Church	
2. COUNTY Madison		5. OTHER NAME(S)	
3. LOCATION OF NEGATIVES			
6. SPECIFIC LEGAL LOCATION TOWNSHIP 33 RANGE 7E SECTION 8 IF CITY OR TOWN, STREET ADDRESS 137 S. Mine La Motte		16. THEMATIC CATEGORY	
7. CITY OR TOWN IF RURAL, VICINITY Fredericktown, MO		17. DATE(S) OR PERIOD 1924	
8. DESCRIPTION OF LOCATION  137 S Mine La Motte		18. STYLE OR DESIGN Gothic Vernacular	
		19. ARCHITECT OR ENGINEER Marvin Whitworth	
		20. CONTRACTOR OR BUILDER Henry Fibuart	
		21. ORIGINAL USE, IF APPARENT church	
		22. PRESENT USE church	
9. COORDINATES LAT LONG		23. OWNERSHIP PUBLIC PRIVATE { }	
10. SITE { } BUILDING {x}		24. OWNER'S NAME AND ADDRESS IF KNOWN Lutheran Church 602 W. Main Fredericktown	
11. ON NATIONAL REGISTER YES ( ) NO ( )		25. OPEN TO PUBLIC YES (x) NO ( )	
12. IS IT ELIGIBLE YES ( ) NO ( )		26. LOCAL CONTACT PERSON OR ORGANIZATION H & L Comm	
13. PART OF ESTAB. DISTRICT YES ( ) NO (x)		27. OTHER SURVEY IN WHICH INCLUDED	
14. DISTRICT POTENTIAL YES (x) NO ( )			
15. NAME OF ESTABLISHED DISTRICT		28. NO. OF STORIES 1	
		29. BASEMENT YES (x) NO ( )	
		30. FOUNDATION MATERIAL concrete	
		31. WALL CONSTRUCTION brick	
		32. ROOF TYPE & MATERIAL gable/asphalt shingle	
		33. NO. OF BAYS WDDW FRONT SIDE	
		34. WALL TREATMENT stretcher bond	
		35. PLAN SHAPE rectangle	
		36. CHANGES ADDITION (x) (EXPLAIN IN ALTERED NO. 42) MOVED { }	
		37. CONDITION INTERIOR excellent EXTERIOR excellent	
		38. PRESERVATION UNDERWAY YES ( ) NO (x)	
		39. ENDANGERED BY WHAT YES ( ) NO (x)	
		40. VISIBLE FROM PUBLIC ROAD YES (x) NO ( )	
		41. DISTANCE FROM AND FRONTAGE ON ROAD	
42. FURTHER DESCRIPTION OF IMPORTANT FEATURES Square tower with concrete caps on each hip shaped corner, centered front of church, pointed arch in semi-circle segmented arched brick with keystone above two double wooden doors. Round (cont. Page)		PHOTO MUST BE PROVIDED	
43. HISTORY AND SIGNIFICANCE Church services started in 1908 in homes. Existing building built in 1924, much of work done by congregation. Dedication services August 23, 1925. Please see attached history.			
44. DESCRIPTION OF ENVIRONMENT AND OUTBUILDINGS Central Business District. No Outbuildings. Flood plain of Saline Creek.			
45. SOURCES OF INFORMATION Sanborn 1914, 1927. #07-3.2-08-04-01 Church History in upcoming Historical Madison		46. PREPARED BY Judie Dillow	
RETURN THIS FORM WHEN COMPLETED TO: OFFICE OF HISTORIC PRESERVATION IF ADDITIONAL SPACE IS NEEDED, ATTACH SEPARATE SHEET(S) TO THIS FORM		47. ORGANIZATION H & L Comm	
P.O. BOX 176 JEFFERSON CITY, MISSOURI 65102		48. DATE 5-12-88	
		49. REVISION DATE(S)	

42. brick circle around the window, louvered vent above round glass window, cornice boxed in front and rear eave. Tongue and groove boarding, open eaves on side, Gothic Arch windows 1/1 (stained glass in front only). All other solid piece of colored glass, 1/1 concrete sills, concrete stoop in front w/wrought iron railings. Brick pillars 2 brick wide runs from foundation to roof, between windows. Concrete block addition in back. Wooden 2/2 windows plain trim. Exterior chimney center, rear roof asphalt shingles, boxed end gables. Remodeled in 1980.

## TRINITY LUTHERAN CHURCH

Trinity congregation had its beginning as a Mission Station. The first church services were started in homes about 1908. Some of the early church records have been lost. Reverend D. N. Schooff, father of Mrs. Mamie Myers, who is still a member of Trinity, was the minister. The first baptism was on held at Mr. and Mrs. David Senter's on March 28, 1908, during which their children, Blanche, Mabel and Roy, were baptized.

Services were held once a month and were moved from members homes to a lodge hall over the old Grey Drugstore, then to the theater. In 1920 the Reverend H. Hallerberg of Farmington began holding services in the Presbyterian Church. These services were held in the afternoon. The Reverend E. C. Pardieck was the first resident pastor, beginning his work here in 1921.

The congregation was formally organized April 9, 1922, with the following officers elected: H. A. Hovis, Wm. Pabor and L. F. M. Hovis, deacons; H. A. Hovis, Chairman; N. B. Downs, Secretary; Zack Sonderman, Treasurer; Gus Wagner Usher. Mr. N. B. Downs was the first adult confirmed by Pastor Pardieck on February 26, 1922. The first confirmation after the organization of the congregation was on May 28, 1922 and was held in the Presbyterian Church. The class included Henry Fikuart, Ella Fikuart, Blance, Mabel and Roy Senter.

In the spring of 1924 the congregation decided to construct the present church. The adult membership was thirty-one at that time. Henry Fikuart was appointed to oversee the work and he and other members did much of the work. Other workmen also donated part of their wages. Marvin Whitworth, not a member of the congregation, made and donated the plans. N. J. Myers, a member of Zion, Gravelton, also donated labor. The St. Michael's Catholic Church had been saving funds to build a new church which it was not yet ready to do. It offered to lend money to Trinity for its building and the offer was accepted. Gus Wagner and Zack Sonderman made the altar. Gus Wagner built the pulpit and the book racks



on the back of the original pews which were made by Mr. Fikuart.

The first Ladies Aid was held at the home of Elia Fikuart. The meetings were held all day, each one bringing lunch. Our Ladies Aid has always helped the church by raising money and much of our funds are for the betterment of the church.

The cornerstone was laid in June 1924, with a short service by the members and the church was dedicated August 23, 1925. Pastor E. E. Pardieck opened the service with a prayer for God's blessing upon the house. The builder, Henry Fikuart, handed the key to the minister, who opened the door and the procession filed into the church. Reverend H. C. Harting of Kimswick, Missouri preached the dedicatory sermon and Reverend M. C. Schaefer of St. Louis and Reverend L. M. Wagner of Gravelton spoke at the afternoon service. <sup>The</sup> Ladies Aid served dinner in the basement which wasn't finished yet.

On January 25, 1931 the congregation of Flatwoods Church at German combined with Trinity and these people joined: Mr. and Mrs. J. Kessler, Carl Kessler, Ilo Kessler, Mr. and Mrs. Wm. Kessler, Mr. and Mrs. George Tawfull, Mr. and Mrs. Fred Waerber, Carl Waerber and Mrs. Lena Betton.

Reverend Oliver W. Faszholtz served the congregation from 1930 to 1931 during which time plans were made for the parochial school. The parochial school was started in 1932 in the church basement and continued until 1939. The Ladies Aid served hot lunches for the children and the food was donated. Quite a number of members were gained for the church through the school.

In 1935 lots were purchased on West Main and in 1936 the present parsonage was built, despite such obstacles as the Depression and loss of church funds ~~X~~ in the bank. Much of the labor on the parsonage was donated.

Reverend E. C. Pardieck was pastor of Trinity from 1920-1921, Missionary to Madison County and served four other congregations as well; Bismarck, Pilot Knob, Trenton and Flatwoods (in German Community). During that time, both

Fredericktown and Ironton congregations built their churches. Pastor Pardieck traveled by train to Ironton, Pilot Knob and Bismarck until a Model T Ford was purchased for him by member donations.

Reverend Gilbert Saeger was pastor from 1932 to 1942. The parochial school was operated and parsonage built during this time. The church bell was donated by Zion Lutheran Church, Ulm, Arkansas in 1942.

Reverend Hilmar Roschke came here in 1943 and remained until 1948. He was active in youth work and civic activities. He was a Boy Scout Master and a member of the Lions Club.

Reverend E. M. Frentzel, came out of retirement to serve the Fredericktown Parish. He was pastor from 1948 to 1952.

Reverend Donald J. Roth served from 1953 until 1958. A concert model electric organ was installed in the church while he was here.

Reverend Leland Wendland came in 1959 and remained until 1961. During his stay, the congregation made plans for a new building, purchasing several lots. The closing of mining activities in the county and families leaving interfered with these plans.

Reverend Martin Gehrt served from 1961 until 1966. While he was here a new education addition was built, the kitchen remodeled, the basement floors were tiled, the church was renovated through installation of stained glass windows, the choir screened, altar rail made, new carpeting and other improvements were made to the church and work done to the parsonage also.

Reverend Wilbert E. Bok came in 1966. A lot next to the church was purchased for a parking lot and a new central heating and air conditioning unit was installed. A mid-week school, with classes for school age children each Wednesday after school was begun in 1967.

Pastors since Reverend Bok were Reverend Norman Dierking, 1975 to 1979 and Reverend Raymond Poppe, 1980 to 1985. Our present minister, Reverend Kirk

Schmeisser came in February, 1986. Presently there are 157 communicant members and 50 enrolled in Sunday School. It is the intent of the church to be an instrument of the Lord in our community. To remain faithful to the Word of God and proclaim the Gospel of Jesus Christ.

We help support the Madison County Food Bank and the Nutrition Center. We help support the Lutheran Bible Translators, a missionary to the Philippines as well as our district and Synod in their programs.

Three members of Trinity became Lutheran Ministers: Reverend Louis Pabor  
Reverend John Senter and Reverend John Michael Stroup. Another member, Larry Frederick (now deceased) became a full time lay worker and his son, Eddie, became a minister. Charter member, Max Niedner, is the father of Reverend Frederick Niedner.

Mrs. N. B. Downs and Mrs. Mabel Head are the only two left from the original 31 members. Gus Wagner served the church in some official capacity since its organization as long as his health permitted.

Many Concordia Seminary students have faithfully served the congregation during periods when it was without a pastor. By Norma McKinnis.



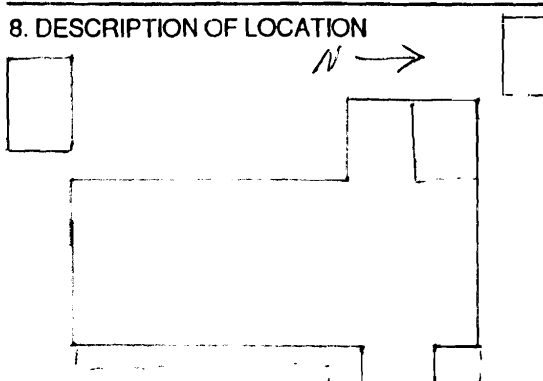
# MISSOURI OFFICE OF HISTORIC PRESERVATION

## ARCHITECTURAL/HISTORIC INVENTORY SURVEY FORM

K-2

1. NO.		4. PRESENT LOCAL NAME(S) OR DESIGNATION(S) Naomi Berry	
2. COUNTY Madison		5. OTHER NAME(S)	
3. LOCATION OF NEGATIVES			

6. SPECIFIC LEGAL LOCATION TOWNSHIP <u>33N</u> RANGE <u>7E</u> SECTION <u>8</u> IF CITY OR TOWN, STREET ADDRESS  212 S. Mine La Motte Ave.	16. THEMATIC CATEGORY  17. DATE(S) OR PERIOD 1897	28. NO. OF STORIES <u>1</u>  29. BASEMENT YES( ) NO( <input checked="" type="checkbox"/> )  30. FOUNDATION MATERIAL stone-main house, concrete- porches
7. CITY OR TOWN IF RURAL, VICINITY Fredericktown	18. STYLE OR DESIGN Vernacular T	31. WALL CONSTRUCTION wood frame
8. DESCRIPTION OF LOCATION   S. Mine La Motte	19. ARCHITECT OR ENGINEER  20. CONTRACTOR OR BUILDER by owner	32. ROOF TYPE & MATERIAL gable/asphalt shingles
9. COORDINATES UTM LAT LONG	21. ORIGINAL USE, IF APPARENT residence	33. NO. OF BAYS <u>wdwdwd</u> FRONT SIDE
10. SITE( ) BUILDING( <input checked="" type="checkbox"/> ) STRUCTURE( ) OBJECT( )	22. PRESENT USE residence	34. WALL TREATMENT 1x6 drop siding
11. ON NATIONAL REGISTER YES( ) NO( )	23. OWNERSHIP PUBLIC ( ) PRIVATE ( <input checked="" type="checkbox"/> )	35. PLAN SHAPE Tee
12. IS IT ELIGIBLE YES( ) NO( )	24. OWNER'S NAME AND ADDRESS IF KNOWN Naomi Berry 212 S. Mine La Motte Ave.	36. CHANGES ADDITION( ) (EXPLAIN IN NO. 42) ALTERED ( <input checked="" type="checkbox"/> ) MOVED ( )
13. PART OF ESTAB. DISTRICT YES( ) NO( )	25. OPEN TO PUBLIC YES( ) NO ( <input checked="" type="checkbox"/> )	37. CONDITION INTERIOR good EXTERIOR good
14. DISTRICT POTENTIAL YES( ) NO( )	26. LOCAL CONTACT PERSON OR ORGANIZATION  H. and L. Comm.	38. PRESERVATION UNDERWAY YES( ) NO( <input checked="" type="checkbox"/> )
15. NAME OF ESTABLISHED DISTRICT	27. OTHER SURVEY IN WHICH INCLUDED	39. ENDANGERED BY WHAT YES( ) NO( <input checked="" type="checkbox"/> )
42. FURTHER DESCRIPTION OF IMPORTANT FEATURES There are 5 exterior doors - 1 each to living room and kitchen and 1 each to 3 bedrooms. The design was typical of houses built in this location during this period. Built rooms 12'-14'-16' wide in a row, end to end or (cont. page)		40. VISIBLE FROM PUBLIC ROAD YES( <input checked="" type="checkbox"/> ) NO( )
43. HISTORY AND SIGNIFICANCE Front porches originally were wood with wood hand rails. They were changed to concrete floors and removed rails in the 1940's. Water for the home was from a cistern on the back porch with a hand pump until the 1950's when city water and a new bath was installed. It is located on Lot 11 S.E. square of original survey of Fredericktown (1821) On 8-8-60 a deed of trust was recorded at Madison County Court House Book 1 page 75 (cont. page)		41. DISTANCE FORM AND FRONTAGE ON ROAD
44. DESCRIPTION OF ENVIRONMENT AND OUTBUILDINGS Smokehouse to cure meat raised on farm with a porch in front over a well. Now a garage previously a wood and coal storage with an outside "two-holer" at the back. Barn with (cont. page)		PHOTO MUST BE PROVIDED
45. SOURCES OF INFORMATION Personal knowledge of Veda (Sitzes) Revelle who lived there from 1915 to 1940 and from owners abstract. Sanborn Maps 1908, 1914, 1927.		46. PREPARED BY Bascom Revelle
RETURN THIS FORM WHEN COMPLETED TO: OFFICE OF HISTORIC PRESERVATION IF ADDITIONAL SPACE IS NEEDED, ATTACH SEPARATE SHEET(S) TO THIS FORM		47. ORGANIZATION H. & L. C.
P.O. BOX 176 JEFFERSON CITY, MISSOURI 65102		48. DATE 9-1-87
49. REVISION DATE(S)		

K-2 Continuation Page


42. forming a tee or ell. A storage room and a root cellar was added to the original house.
43. between Frederick Overfield and 3 trustees.
44. lean to shed ceased to be of need and was torn down in the 1940's.





# MISSOURI OFFICE OF HISTORIC PRESERVATION ARCHITECTURAL/HISTORIC INVENTORY SURVEY FORM

K-3

1. NO.		4. PRESENT LOCAL NAME(S) OR DESIGNATION(S) Richard Shoemaker	
2. COUNTY Madison		5. OTHER NAME(S) Theodore Hovis, Dan Whitener, Eck Mouser previous owners	
3. LOCATION OF NEGATIVES			
6. SPECIFIC LEGAL LOCATION TOWNSHIP <u>33N</u> RANGE <u>7E</u> SECTION <u>8</u> IF CITY OR TOWN, STREET ADDRESS  216 S. Mine La Motte		16. THEMATIC CATEGORY	
7. CITY OR TOWN IF RURAL, VICINITY Fredericktown		17. DATE(S) OR PERIOD 1900	
8. DESCRIPTION OF LOCATION  		18. STYLE OR DESIGN two story T	
		19. ARCHITECT OR ENGINEER	
		20. CONTRACTOR OR BUILDER Frank Moore (brother of Mrs. W. P. Graham)	
		21. ORIGINAL USE, IF APPARENT residence	
		22. PRESENT USE residence	
9. COORDINATES UTM LAT LONG		23. OWNERSHIP PUBLIC ( ) PRIVATE (x)	
10. SITE ( ) BUILDING (x) STRUCTURE ( ) OBJECT ( )		24. OWNER'S NAME AND ADDRESS IF KNOWN Richard Shoemaker 216 S. Mine La Motte Fredericktown	
11. ON NATIONAL REGISTER YES ( ) NO ( )		25. OPEN TO PUBLIC YES ( ) NO (x)	
12. IS IT ELIGIBLE YES ( ) NO ( )		26. LOCAL CONTACT PERSON OR ORGANIZATION  H. & L. C.	
13. PART OF ESTAB. DISTRICT YES ( ) NO (x)		27. OTHER SURVEY IN WHICH INCLUDED	
14. DISTRICT POTENTIAL YES (x) NO ( )			
15. NAME OF ESTABLISHED DISTRICT			
42. FURTHER DESCRIPTION OF IMPORTANT FEATURES The front area of this house is a two story tee shape with front porch on both stories. Rear area is one story with a closed in porch. 12" boxed in overhang. (cont. page)		<div style="border: 1px solid black; padding: 10px; width: 100%;"> <b>PHOTO MUST BE PROVIDED</b> </div>	
43. HISTORY AND SIGNIFICANCE This house was built in early 1900 by Frank Moore. The W. P. Graham family lived in this house until 1907 when they built a new house at 202 Franklin where Reggie Graham now lives.			
44. DESCRIPTION OF ENVIRONMENT AND OUTBUILDINGS Two wood framed workshops with 1/2x12 lap siding approximately 20x24. One has asphalt shingles and one has corrugated iron roof.			
45. SOURCES OF INFORMATION Oral interviews with Reggie Graham (78 yrs.) Sanborn Map 1908.		46. PREPARED BY Bascom Revelle	
		47. ORGANIZATION H. & L. C.	
RETURN THIS FORM WHEN COMPLETED TO: OFFICE OF HISTORIC PRESERVATION IF ADDITIONAL SPACE IS NEEDED, ATTACH SEPARATE SHEET(S) TO THIS FORM		48. DATE 4-20-88	
		49. REVISION DATE(S)	
		P.O. BOX 176 JEFFERSON CITY, MISSOURI 65102	

K-3 Continuation Page


42. Wood double hung windows, one light each sash. House originally covered with 4" wood lap siding, now covered with  $\frac{1}{2}$  x 12 fiber board lap siding. Foundation in two story is rock and one story section is concrete.



216

# MISSOURI OFFICE OF HISTORIC PRESERVATION

## ARCHITECTURAL/HISTORIC INVENTORY SURVEY FORM

1. NO.		4. PRESENT LOCAL NAME(S) OR DESIGNATION(S) Marvin Hinkle	
2. COUNTY Madison		5. OTHER NAME(S) Joseph B. Johnson, grandparents of Glen & Harry Johnson. Metric Cruse, father of Lindell Cruse	
3. LOCATION OF NEGATIVES			
6. SPECIFIC LEGAL LOCATION TOWNSHIP 33N RANGE 7E SECTION 8 IF CITY OR TOWN, STREET ADDRESS 300 S. Mine La Motte		16. THEMATIC CATEGORY	
7. CITY OR TOWN IF RURAL, VICINITY Fredericktown		17. DATE(S) OR PERIOD 1900	
8. DESCRIPTION OF LOCATION 		18. STYLE OR DESIGN Tee vernacular	
		19. ARCHITECT OR ENGINEER	
		20. CONTRACTOR OR BUILDER	
		21. ORIGINAL USE, IF APPARENT residential	
		22. PRESENT USE residential	
		23. OWNERSHIP PUBLIC ( ) PRIVATE (x) Marvin Hinkle	
S. Mine La Motte		24. OWNER'S NAME AND ADDRESS IF KNOWN Marvin Hinkle (cont. page)	
9. COORDINATES UTM LAT LONG		25. OPEN TO PUBLIC YES ( ) NO (x)	
10. SITE ( ) BUILDING (x) STRUCTURE ( ) OBJECT ( )		26. LOCAL CONTACT PERSON OR ORGANIZATION H. & L. C.	
11. ON NATIONAL REGISTER YES ( ) NO ( )		27. OTHER SURVEY IN WHICH INCLUDED	
12. IS IT ELIGIBLE YES ( ) NO ( )			
13. PART OF ESTAB. DISTRICT YES ( ) NO (x)		40. VISIBLE FROM PUBLIC ROAD YES (x) NO ( )	
14. DISTRICT POTENTIAL YES (x) NO ( )		41. DISTANCE FORM AND FRONTAGE ON ROAD	
15. NAME OF ESTABLISHED DISTRICT			
42. FURTHER DESCRIPTION OF IMPORTANT FEATURES 12" roof overhang enclosed, Wood double-hung windows - 2 vert. light top & bottom 1/2 x 12 fibreboard siding (cont. page)		PHOTO MUST BE PROVIDED	
43. HISTORY AND SIGNIFICANCE Joseph Boyer Johnson & wife was one of the early owners who was the grandparents of Harry Johnson RFD#2, E. Glen Johnson 310 Anthony, Fredericktown			
44. DESCRIPTION OF ENVIRONMENT AND OUTBUILDINGS None			
45. SOURCES OF INFORMATION Harry Johnson RFD2, Fredericktown, Mo. Sandborn map 1914, county land records Book 40, page 15.		46. PREPARED BY Bascom Revelle	
		47. ORGANIZATION H. & L. Comm.	
RETURN THIS FORM WHEN COMPLETED TO: OFFICE OF HISTORIC PRESERVATION IF ADDITIONAL SPACE IS NEEDED, ATTACH SEPARATE SHEET(S) TO THIS FORM		48. DATE 3/10/88	
		49. REVISION DATE(S)	

RETURN THIS FORM WHEN COMPLETED TO: OFFICE OF HISTORIC PRESERVATION  
IF ADDITIONAL SPACE IS NEEDED, ATTACH SEPARATE SHEET(S) TO THIS FORM

P.O. BOX 176  
JEFFERSON CITY, MISSOURI 65102

3/10/88

DATE(S)

K- 4    Continuation Page

- 24.    300 S. Mine LaMotte, Fredericktown, MO.
- 34.    covered with 1/2 x 12" fibreboard siding
- 42.    over original wood siding.






# MISSOURI OFFICE OF HISTORIC PRESERVATION

## ARCHITECTURAL/HISTORIC INVENTORY SURVEY FORM

K5

1. NO.		4. PRESENT LOCAL NAME(S) OR DESIGNATION(S) Mrs. Stella Stacy	
2. COUNTY Madison		5. OTHER NAME(S) Robert G. Stevenson	
3. LOCATION OF NEGATIVES			
6. SPECIFIC LEGAL LOCATION TOWNSHIP 33 N RANGE 7 E SECTION 8 IF CITY OR TOWN, STREET ADDRESS 304 S. Mine La Motte		16. THEMATIC CATEGORY	
7. CITY OR TOWN IF RURAL, VICINITY Fredericktown		17. DATE(S) OR PERIOD about 1900	
8. DESCRIPTION OF LOCATION		18. STYLE OR DESIGN side gabled folk.	
 <p>S. Mine La Motte</p>		19. ARCHITECT OR ENGINEER	
		20. CONTRACTOR OR BUILDER Robert G. Stevenson	
		21. ORIGINAL USE, IF APPARENT residential	
		22. PRESENT USE residential	
9. COORDINATES UTM LAT LONG		23. OWNERSHIP PUBLIC ( ) PRIVATE (x) Mrs. Stella Stacy	
10. SITE ( ) BUILDING (x) STRUCTURE ( ) OBJECT ( )		24. OWNER'S NAME AND ADDRESS IF KNOWN Mrs. Stella Stacy (cont. page)	
11. ON NATIONAL REGISTER YES ( ) NO ( )		25. OPEN TO PUBLIC YES ( ) NO (x)	
12. IS IT ELIGIBLE YES ( ) NO ( )		26. LOCAL CONTACT PERSON OR ORGANIZATION H. & L. C.	
13. PART OF ESTAB. DISTRICT YES ( ) NO ( )		27. OTHER SURVEY IN WHICH INCLUDED	
14. DISTRICT POTENTIAL YES (x) NO ( )			
15. NAME OF ESTABLISHED DISTRICT		28. NO. OF STORIES 1	
		29. BASEMENT YES ( ) NO (x)	
		30. FOUNDATION MATERIAL stone	
		31. WALL CONSTRUCTION wood frame	
		32. ROOF TYPE & MATERIAL gable- asphalt shingle	
		33. NO. OF BAYS WDW FRONT SIDE	
		34. WALL TREATMENT wood lap siding covered (cont. pg)	
		35. PLAN SHAPE rectangle	
		36. CHANGES ADDITION ( ) (EXPLAIN IN ALTERED NO. 42) MOVED ( )	
		37. CONDITION INTERIOR good EXTERIOR good	
		38. PRESERVATION UNDERWAY YES ( ) NO (x)	
		39. ENDANGERED BY WHAT YES ( ) NO (x)	
		40. VISIBLE FROM PUBLIC ROAD YES (x) NO ( )	
		41. DISTANCE FORM AND FRONTAGE ON ROAD	
42. FURTHER DESCRIPTION OF IMPORTANT FEATURES Windows are wood, double hung, one-glass each sash. Original siding covered w/ 1/2 x 12" fibre lap siding. (cont. page)		PHOTO MUST BE PROVIDED	
43. HISTORY AND SIGNIFICANCE Mr. & Mrs. Stevenson had house built (their two daughters, Mrs. Esther Wilt and Mrs. Hazel Faircloth were born here) Mr. Stevenson was the Supt. of First Light Plant and first ice plant until 1927-28, when he sold to Union (cont. page)			
44. DESCRIPTION OF ENVIRONMENT AND OUTBUILDINGS None			
45. SOURCES OF INFORMATION Mrs. Esther Wilt Sandborn map 1914		46. PREPARED BY Bascom Revelle	
		47. ORGANIZATION H. & L. Comm.	
RETURN THIS FORM WHEN COMPLETED TO: OFFICE OF HISTORIC PRESERVATION IF ADDITIONAL SPACE IS NEEDED, ATTACH SEPARATE SHEET(S) TO THIS FORM		48. DATE 3/14/88 49. REVISION DATE(S)	
		JEFFERSON CITY, MISSOURI 65102	

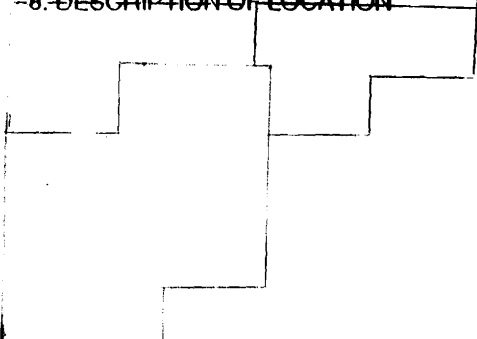
K-5 Continuation Page

- 24. 304 S. Mine LaMotte, Fredericktown, MO 63645
- 34. with 1/2 x 12" fibre lap side
- 42. Roof extends 12" and is enclosed.
- 45. Electric Co. Mrs. Stacy, present owner, purchased the house in 1946 and still lives here. Mrs. Stacy is over 90 years old.



# MISSOURI OFFICE OF HISTORIC PRESERVATION ARCHITECTURAL/HISTORIC INVENTORY SURVEY FORM

L20

1. NO.		4. PRESENT LOCAL NAME(S) OR DESIGNATION(S) G. Cook	
2. COUNTY Madison		5. OTHER NAME(S)	
3. LOCATION OF NEGATIVES			
6. SPECIFIC LEGAL LOCATION TOWNSHIP 33N RANGE 7E SECTION 8 IF CITY OR TOWN, STREET ADDRESS 305 S. Mine La Motte		16. THEMATIC CATEGORY	
7. CITY OR TOWN IF RURAL, VICINITY Fredericktown		17. DATE(S) OR PERIOD 1935c	
8. DESCRIPTION OF LOCATION 		18. STYLE OR DESIGN craftsman	
		19. ARCHITECT OR ENGINEER	
		20. CONTRACTOR OR BUILDER	
		21. ORIGINAL USE, IF APPARENT residence	
		22. PRESENT USE residence	
9. COORDINATES LAT _____ LONG _____ UTM _____		23. OWNERSHIP PUBLIC _____ PRIVATE (x)	
10. SITE ( ) BUILDING (x) STRUCTURE ( ) OBJECT ( )		24. OWNER'S NAME AND ADDRESS IF KNOWN G. Cook 305 S. Mine La Motte Fredericktown	
11. ON NATIONAL REGISTER YES ( ) NO ( )		25. OPEN TO PUBLIC YES ( ) NO (x)	
12. IS IT ELIGIBLE YES ( ) NO ( )		26. LOCAL CONTACT PERSON OR ORGANIZATION H & L Comm	
13. PART OF ESTAB. DISTRICT YES ( ) NO (x)		27. OTHER SURVEY IN WHICH INCLUDED	
14. DISTRICT POTENTIAL YES ( ) NO ( )			
15. NAME OF ESTABLISHED DISTRICT		28. NO. OF STORIES 1 1/2	
42. FURTHER DESCRIPTION OF IMPORTANT FEATURES Attached carport & partially enclosed storage area on rear. 3/1 pane windows. Upper story has 2 windows. Overhang on eaves is open.		29. BASEMENT YES ( ) NO (x)	
		30. FOUNDATION MATERIAL concrete	
		31. WALL CONSTRUCTION frame	
		32. ROOF TYPE & MATERIAL gable/asphalt shingles	
		33. NO. OF BAYS WWDW FRONT SIDE	
34. WALL TREATMENT ship lap w/asphalt		35. PLAN SHAPE irregular	
36. CHANGES (EXPLAIN IN NO. 42) ADDITION (x) ALTERED ( ) MOVED ( )		37. CONDITION INTERIOR EXTERIOR good	
38. PRESERVATION UNDERWAY YES ( ) NO (x)		39. ENDANGERED BY WHAT YES ( ) NO (x)	
40. VISIBLE FROM PUBLIC ROAD YES (x) NO ( )		41. DISTANCE FROM AND FRONTAGE ON ROAD	
43. HISTORY AND SIGNIFICANCE No particular significance can be found at this time.		<div style="border: 1px solid black; padding: 10px; width: 100%;">             PHOTO MUST BE PROVIDED           </div>	
44. DESCRIPTION OF ENVIRONMENT AND OUTBUILDINGS No outbuildings.			
45. SOURCES OF INFORMATION Reggie Graham 7-9-88		46. PREPARED BY Paula Shetley	
47. ORGANIZATION H. & L. C.		48. DATE 7-9-88	
49. REVISION DATE(S)			

RETURN THIS FORM WHEN COMPLETED TO: OFFICE OF HISTORIC PRESERVATION  
IF ADDITIONAL SPACE IS NEEDED, ATTACH SEPARATE SHEET(S) TO THIS FORM  
P.O. BOX 176  
JEFFERSON CITY, MISSOURI 65102








# MISSOURI OFFICE OF HISTORIC PRESERVATION

## ARCHITECTURAL/HISTORIC INVENTORY SURVEY FORM

K-6

1. NO.		4. PRESENT LOCAL NAME(S) OR DESIGNATION(S) Basil Stacey	
2. COUNTY Madison		5. OTHER NAME(S) Willie Sitze, H. D. Benedict, Pearl Knott, John Myers' previous owners	
3. LOCATION OF NEGATIVES			
6. SPECIFIC LEGAL LOCATION TOWNSHIP 33 RANGE 7E SECTION 8 IF CITY OR TOWN, STREET ADDRESS 306 S. Mine La Motte		16. THEMATIC CATEGORY	
7. CITY OR TOWN IF RURAL, VICINITY Fredericktown		17. DATE(S) OR PERIOD 1917 c	
8. DESCRIPTION OF LOCATION  N →		18. STYLE OR DESIGN Tee vernacular	
9. COORDINATES LAT LONG		19. ARCHITECT OR ENGINEER H. D. Benedict	
10. SITE( ) BUILDING(x) STRUCTURE( ) OBJECT( )		20. CONTRACTOR OR BUILDER H. D. Benedict	
11. ON NATIONAL REGISTER YES( ) NO( )		21. ORIGINAL USE, IF APPARENT residence	
12. IS IT ELIGIBLE YES( ) NO( )		22. PRESENT USE residence	
13. PART OF ESTAB. DISTRICT YES( ) NO(x)		23. OWNERSHIP PUBLIC ( ) PRIVATE (x)	
14. DISTRICT POTENTIAL YES(x) NO( )		24. OWNER'S NAME AND ADDRESS IF KNOWN Basil Stacey 306 S. Mine La Motte Fredericktown	
15. NAME OF ESTABLISHED DISTRICT		25. OPEN TO PUBLIC YES( ) NO (x)	
42. FURTHER DESCRIPTION OF IMPORTANT FEATURES House sets on concrete piers. Area between piers is covered with cement asbestos board. Plumbing is stool and sink (only). Siding is asphalt roll brick design. Double hung windows with 2 vertical lights at top and bottom.		26. LOCAL CONTACT PERSON OR ORGANIZATION H. & L. C.	
43. HISTORY AND SIGNIFICANCE This lot was part of a tract owned by H. D. Benedict who was mayor of Fredericktown. Mr. Benedict built this house for rental. Pearl Knott was one of the early renters. George Knott, son of Mrs. Pearl Knott lived here.		27. OTHER SURVEY IN WHICH INCLUDED	
44. DESCRIPTION OF ENVIRONMENT AND OUTBUILDINGS None		28. NO. OF STORIES 1	
45. SOURCES OF INFORMATION Oral interviews with Willard Skaggs, who grew up next door on 4-15-88. George Knott on 4-15-88. Sanborn Map 1927.		29. BASEMENT YES( ) NO (x)	
RETURN THIS FORM WHEN COMPLETED TO: OFFICE OF HISTORIC PRESERVATION IF ADDITIONAL SPACE IS NEEDED, ATTACH SEPARATE SHEET(S) TO THIS FORM		30. FOUNDATION MATERIAL concrete piers	
OFFICE OF HISTORIC PRESERVATION P.O. BOX 176 JEFFERSON CITY, MISSOURI 65102		31. WALL CONSTRUCTION frame	
		32. ROOF TYPE & MATERIAL gable/asphalt shingles	
		33. NO. OF BAYS FRONT SIDE	
		34. WALL TREATMENT wood siding covered with (cont. page)	
		35. PLAN SHAPE tee	
		36. CHANGES (EXPLAIN IN NO. 42) ADDITION( ) ALTERED (x) MOVED ( )	
		37. CONDITION INTERIOR needs work EXTERIOR needs work	
		38. PRESERVATION UNDERWAY YES( ) NO(x)	
		39. ENDANGERED BY WHAT YES( ) NO(x)	
		40. VISIBLE FROM PUBLIC ROAD YES(x) NO( )	
		41. DISTANCE FORM AND FRONTAGE ON ROAD	
		PHOTO MUST BE PROVIDED	
		46. PREPARED BY Bascom Revelle	
		47. ORGANIZATION H. & L. C.	
		48. DATE 4-19-88	
		49. REVISION DATE(S)	

K-6 Continuation Page

34. asphalt brick design.



MOHP-305

# MISSOURI OFFICE OF HISTORIC PRESERVATION ARCHITECTURAL/HISTORIC INVENTORY SURVEY FORM

L19

1. NO.		4. PRESENT LOCAL NAME(S) OR DESIGNATION(S) <div style="text-align: center;">L. Craig</div>	
2. COUNTY     Madison		5. OTHER NAME(S)	
3. LOCATION OF NEGATIVES			

6. SPECIFIC LEGAL LOCATION TOWNSHIP 33N RANGE 7E SECTION 8 IF CITY OR TOWN, STREET ADDRESS 307 S. Mine La Motte	16. THEMATIC CATEGORY  17. DATE(S) OR PERIOD 1935c	28. NO. OF STORIES 1½ 29. BASEMENT     YES( ) NO (x)
7. CITY OR TOWN     IF RURAL, VICINITY Fredericktown	18. STYLE OR DESIGN craftsman	30. FOUNDATION MATERIAL concrete
8. DESCRIPTION OF LOCATION <div style="border: 1px solid black; height: 150px; width: 100%; margin-top: 10px;"></div>	19. ARCHITECT OR ENGINEER  20. CONTRACTOR OR BUILDER  21. ORIGINAL USE, IF APPARENT residence	31. WALL CONSTRUCTION frame
9. COORDINATES     UTM LAT LONG SOUTH MINE LA MOTTE	22. PRESENT USE residence	32. ROOF TYPE & MATERIAL gable/asphalt shingles
10.     SITE( )     STRUCTURE( ) BUILDING(x)     OBJECT( )	23. OWNERSHIP     PUBLIC PRIVATE (x)	33. NO. OF BAYS WDDWW FRONT     SIDE
11. ON NATIONAL REGISTER YES( ) NO( )	24. OWNER'S NAME AND ADDRESS IF KNOWN L. Craig 307 S. Mine La Motte Fredericktown	34. WALL TREATMENT asbestos shingles
12. IS IT ELIGIBLE YES( ) NO( )	25. OPEN TO PUBLIC     YES( ) NO (x)	35. PLAN SHAPE irregular
13. PART OF ESTAB. DISTRICT YES( ) NO( )	26. LOCAL CONTACT PERSON OR ORGANIZATION H & L Comm	36. CHANGES     ADDITION( ) (EXPLAIN IN NO. 42)     ALTERED ( ) MOVED ( )
14. DISTRICT POTENTIAL YES( ) NO( )	27. OTHER SURVEY IN WHICH INCLUDED	37. CONDITION INTERIOR EXTERIOR good
15. NAME OF ESTABLISHED DISTRICT	38. PRESERVATION UNDERWAY     YES( ) NO(x)	39. ENDANGERED BY WHAT     YES( ) NO(x)
42. FURTHER DESCRIPTION OF IMPORTANT FEATURES	40. VISIBLE FROM PUBLIC ROAD     YES(x) NO( )	41. DISTANCE FORM AND FRONTAGE ON ROAD

43. HISTORY AND SIGNIFICANCE  

No significance at this time.

44. DESCRIPTION OF ENVIRONMENT AND OUTBUILDINGS  

Rock retaining wall at street.

45. SOURCES OF INFORMATION     07-3.2-08-04-14-04 (Assessors Number) Reggie Graham 7-11-88	46. PREPARED BY Paula Shetley
RETURN THIS FORM WHEN COMPLETED TO: OFFICE OF HISTORIC PRESERVATION IF ADDITIONAL SPACE IS NEEDED, ATTACH SEPARATE SHEET(S) TO THIS FORM	47. ORGANIZATION H & L Comm
P.O. BOX 176 JEFFERSON CITY, MISSOURI 65102	48. DATE     7-11-88     49. REVISION DATE(S)

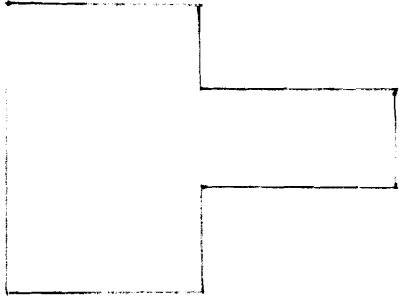


307

# MISSOURI OFFICE OF HISTORIC PRESERVATION

## ARCHITECTURAL/HISTORIC INVENTORY SURVEY FORM

K-7

1. NO.		4. PRESENT LOCAL NAME(S) OR DESIGNATION(S) Darinda Schmitt	
2. COUNTY <u>Madison</u>		5. OTHER NAME(S) H. D. Benedict, Wlm. T. Skaggs, Joe & Mary Whitener	
3. LOCATION OF NEGATIVES			
6. SPECIFIC LEGAL LOCATION TOWNSHIP <u>33N</u> RANGE <u>7E</u> SECTION <u>8</u> IF CITY OR TOWN, STREET ADDRESS  <u>308 S. Mine La Motte</u>		16. THEMATIC CATEGORY	
		17. DATE(S) OR PERIOD <u>1916</u>	
7. CITY OR TOWN IF RURAL, VICINITY <u>Fredericktown</u>		18. STYLE OR DESIGN <u>Tee Vernacular</u>	
8. DESCRIPTION OF LOCATION   <u>S. Mine La Motte</u>		19. ARCHITECT OR ENGINEER	
		20. CONTRACTOR OR BUILDER <u>H. D. Benedict</u>	
		21. ORIGINAL USE, IF APPARENT <u>residence</u>	
		22. PRESENT USE <u>residence</u>	
9. COORDINATES LAT _____ LONG _____		23. OWNERSHIP PUBLIC <input type="checkbox"/> PRIVATE <input checked="" type="checkbox"/>	
10. SITE <input type="checkbox"/> BUILDING <input checked="" type="checkbox"/> STRUCTURE <input type="checkbox"/> OBJECT <input type="checkbox"/>		24. OWNER'S NAME AND ADDRESS IF KNOWN <u>Darinda Schmitt</u> <u>308 S. Mine La Motte</u> <u>Fredericktown</u>	
11. ON NATIONAL REGISTER YES <input type="checkbox"/> NO <input type="checkbox"/>		25. OPEN TO PUBLIC YES <input type="checkbox"/> NO <input checked="" type="checkbox"/>	
12. IS IT ELIGIBLE YES <input type="checkbox"/> NO <input type="checkbox"/>		26. LOCAL CONTACT PERSON OR ORGANIZATION  <u>H. &amp; L. C.</u>	
13. PART OF ESTAB. DISTRICT YES <input type="checkbox"/> NO <input checked="" type="checkbox"/>		27. OTHER SURVEY IN WHICH INCLUDED	
14. DISTRICT POTENTIAL YES <input checked="" type="checkbox"/> NO <input type="checkbox"/>			
15. NAME OF ESTABLISHED DISTRICT		28. NO. OF STORIES <u>1</u>	
		29. BASEMENT YES <input type="checkbox"/> NO <input checked="" type="checkbox"/>	
		30. FOUNDATION MATERIAL <u>concrete</u>	
		31. WALL CONSTRUCTION <u>wood frame</u>	
		32. ROOF TYPE & MATERIAL <u>gable/ asphalt shingles</u>	
		33. NO. OF BAYS wdw FRONT _____ SIDE _____	
		34. WALL TREATMENT <u>aluminum siding over wood</u>	
		35. PLAN SHAPE <u>tee</u>	
		36. CHANGES ADDITION <input type="checkbox"/> (EXPLAIN IN ALTERED NO. 42) MOVED <input checked="" type="checkbox"/>	
		37. CONDITION INTERIOR <u>fair</u> EXTERIOR <u>fair</u>	
		38. PRESERVATION UNDERWAY YES <input type="checkbox"/> NO <input checked="" type="checkbox"/>	
		39. ENDANGERED BY WHAT YES <input type="checkbox"/> NO <input checked="" type="checkbox"/>	
		40. VISIBLE FROM PUBLIC ROAD YES <input checked="" type="checkbox"/> NO <input type="checkbox"/>	
		41. DISTANCE FORM AND FRONTAGE ON ROAD	
42. FURTHER DESCRIPTION OF IMPORTANT FEATURES <u>Wood double hung windows. 2 vertical lights top and 2 vertical lights bottom. 12" roof overhang enclosed. White aluminum siding, has been applied over existing wood in the last few years.</u>		PHOTO MUST BE PROVIDED	
43. HISTORY AND SIGNIFICANCE <u>These lots were part of area owned by H. D. Benedict who was Mayor of Fredericktown. Mr. Benedict also built this house for an investment and sold house to Wm. T. Skaggs in 1916. He was the father of Willard Skaggs who lives on Buford in Fredericktown.</u>			
44. DESCRIPTION OF ENVIRONMENT AND OUTBUILDINGS <u>Garage at rear of house.</u>			
45. SOURCES OF INFORMATION <u>Book 40, Page 631 County Records. Sanborn Map 1927. Oral Interview with Willard Skaggs on</u>		46. PREPARED BY <u>Bascom Revelle</u>	
		47. ORGANIZATION <u>H. &amp; L. C.</u>	
RETURN THIS FORM WHEN COMPLETED TO: OFFICE OF HISTORIC PRESERVATION IF ADDITIONAL SPACE IS NEEDED, ATTACH SEPARATE SHEET(S) TO THIS FORM		48. DATE <u>4-21-88</u>	
		49. REVISION DATE(S)	
		JEFFERSON CITY, MISSOURI 65102	






# MISSOURI OFFICE OF HISTORIC PRESERVATION

## ARCHITECTURAL/HISTORIC INVENTORY SURVEY FORM

L18

1. NO.		4. PRESENT LOCAL NAME(S) OR DESIGNATION(S) Harold Clauser	
2. COUNTY Madison		5. OTHER NAME(S)	
3. LOCATION OF NEGATIVES			
6. SPECIFIC LEGAL LOCATION TOWNSHIP 33N RANGE 7E SECTION 8 IF CITY OR TOWN, STREET ADDRESS 309 S. Mine La Motte		16. THEMATIC CATEGORY	
7. CITY OR TOWN IF RURAL, VICINITY Fredericktown		17. DATE(S) OR PERIOD 1940c	
8. DESCRIPTION OF LOCATION 		18. STYLE OR DESIGN craftsman	
		19. ARCHITECT OR ENGINEER	
		20. CONTRACTOR OR BUILDER	
		21. ORIGINAL USE, IF APPARENT residence	
		22. PRESENT USE residence	
		23. OWNERSHIP PUBLIC <input type="checkbox"/> PRIVATE <input checked="" type="checkbox"/>	
9. COORDINATES LAT LONG S. Mine La Motte		24. OWNER'S NAME AND ADDRESS IF KNOWN Harold Clauser 309 S. Mine La Motte Fredericktown	
10. SITE <input type="checkbox"/> BUILDING <input checked="" type="checkbox"/> STRUCTURE <input type="checkbox"/> OBJECT <input type="checkbox"/>		25. OPEN TO PUBLIC YES <input type="checkbox"/> NO <input checked="" type="checkbox"/>	
11. ON NATIONAL REGISTER YES <input type="checkbox"/> NO <input type="checkbox"/>		26. LOCAL CONTACT PERSON OR ORGANIZATION H & L Comm	
12. IS IT ELIGIBLE YES <input type="checkbox"/> NO <input type="checkbox"/>		27. OTHER SURVEY IN WHICH INCLUDED	
13. PART OF ESTAB. DISTRICT YES <input type="checkbox"/> NO <input checked="" type="checkbox"/>		28. NO. OF STORIES 1	
14. DISTRICT POTENTIAL YES <input type="checkbox"/> NO <input type="checkbox"/>		29. BASEMENT YES <input type="checkbox"/> NO <input checked="" type="checkbox"/>	
15. NAME OF ESTABLISHED DISTRICT		30. FOUNDATION MATERIAL concrete	
42. FURTHER DESCRIPTION OF IMPORTANT FEATURES		31. WALL CONSTRUCTION frame	
		32. ROOF TYPE & MATERIAL gable/asphalt sh.	
		33. NO. OF BAYS WDW, W FRONT SIDE	
		34. WALL TREATMENT ship lap siding	
		35. PLAN SHAPE square	
		36. CHANGES ADDITION/ALTERED/NO. 42) MOVED <input type="checkbox"/>	
		37. CONDITION INTERIOR EXTERIOR good	
		38. PRESERVATION UNDERWAY YES <input type="checkbox"/> NO <input checked="" type="checkbox"/>	
		39. ENDANGERED BY WHAT YES <input type="checkbox"/> NO <input checked="" type="checkbox"/>	
		40. VISIBLE FROM PUBLIC ROAD YES <input type="checkbox"/> NO <input type="checkbox"/>	
		41. DISTANCE FORM AND FRONTAGE ON ROAD	
43. HISTORY AND SIGNIFICANCE No significance can be found at this time.		PHOTO MUST BE PROVIDED	
44. DESCRIPTION OF ENVIRONMENT AND OUTBUILDINGS Concrete garage built into hill at rear of house and attached to house			
45. SOURCES OF INFORMATION Assessor's 07-3.2-08-04-14-05 Reggie Graham, 7-11-88		46. PREPARED BY Paula Shetley	
47. ORGANIZATION H. & L. C.		48. DATE 7-11-88	
49. REVISION DATE(S)			

RETURN THIS FORM WHEN COMPLETED TO: OFFICE OF HISTORIC PRESERVATION  
IF ADDITIONAL SPACE IS NEEDED, ATTACH SEPARATE SHEET(S) TO THIS FORM  
P.O. BOX 176  
JEFFERSON CITY, MISSOURI 65102




# MISSOURI OFFICE OF HISTORIC PRESERVATION

## ARCHITECTURAL/HISTORIC INVENTORY SURVEY FORM

N 20

1. NO.		4. PRESENT LOCAL NAME(S) OR DESIGNATION(S) J. Wm. Lee	
2. COUNTY Madison		5. OTHER NAME(S)	
3. LOCATION OF NEGATIVES			

6. SPECIFIC LEGAL LOCATION TOWNSHIP 33N RANGE 7E SECTION 17 IF CITY OR TOWN, STREET ADDRESS 512 S. Mine La Motte		16. THEMATIC CATEGORY		28. NO. OF STORIES one	
7. CITY OR TOWN IF RURAL, VICINITY Fredericktown		17. DATE(S) OR PERIOD 1950c		29. BASEMENT YES( ) NO(x)	
8. DESCRIPTION OF LOCATION  S. MINE LAMOTTE		18. STYLE OR DESIGN front gabled folk		30. FOUNDATION MATERIAL cement slab	
		19. ARCHITECT OR ENGINEER		31. WALL CONSTRUCTION frame	
		20. CONTRACTOR OR BUILDER		32. ROOF TYPE & MATERIAL hip roof/asphalt shingle	
		21. ORIGINAL USE, IF APPARENT residence		33. NO. OF BAYS <sup>www</sup> wdw <sup>www</sup> FRONT SIDE	
		22. PRESENT USE residence		34. WALL TREATMENT cement block	
		23. OWNERSHIP PUBLIC( ) PRIVATE(x)		35. PLAN SHAPE rectangle	
		24. OWNER'S NAME AND ADDRESS IF KNOWN		36. CHANGES ADDITION( ) (EXPLAIN IN ALTERED( )) NO.42) MOVED( )	
9. COORDINATES UTM LAT LONG		25. OPEN TO PUBLIC YES( ) NO(x)		37. CONDITION INTERIOR EXTERIOR fair	
10. SITE( ) BUILDING(x) STRUCTURE( ) OBJECT( )		26. LOCAL CONTACT PERSON OR ORGANIZATION H. & L. Comm.		38. PRESERVATION UNDERWAY YES( ) NO(x)	
11. ON NATIONAL REGISTER YES( ) NO( )		27. OTHER SURVEY IN WHICH INCLUDED		39. ENDANGERED BY WHAT YES( ) NO(x)	
12. IS IT ELIGIBLE YES( ) NO( )				40. VISIBLE FROM PUBLIC ROAD YES(x) NO( )	
13. PART OF ESTAB. DISTRICT YES( ) NO(x)				41. DISTANCE FORM AND FRONTAGE ON ROAD	
14. DISTRICT POTENTIAL YES(x) NO( )					
15. NAME OF ESTABLISHED DISTRICT					

42. FURTHER DESCRIPTION OF IMPORTANT FEATURES		PHOTO MUST BE PROVIDED	
---	--	---------------------------	--

43. HISTORY AND SIGNIFICANCE  
No significance to this building at this time.

44. DESCRIPTION OF ENVIRONMENT AND OUTBUILDINGS  
no outbuildings evident

45. SOURCES OF INFORMATION assessors # 07-4.0-17-01-13-16		46. PREPARED BY B. DeLand	
RETURN THIS FORM WHEN COMPLETED TO: OFFICE OF HISTORIC PRESERVATION IF ADDITIONAL SPACE IS NEEDED, ATTACH SEPARATE SHEET(S) TO THIS FORM		47. ORGANIZATION H. & L. Comm.	
		48. DATE 4/25/88	
		49. REVISION DATE(S)	





# MISSOURI OFFICE OF HISTORIC PRESERVATION ARCHITECTURAL/HISTORIC INVENTORY SURVEY FORM

N-19

1. NO.		4. PRESENT LOCAL NAME(S) OR DESIGNATION(S) Shirley Hess	
2. COUNTY Madison		5. OTHER NAME(S)	
3. LOCATION OF NEGATIVES			

6. SPECIFIC LEGAL LOCATION TOWNSHIP 33 RANGE 7E SECTION 17 IF CITY OR TOWN, STREET ADDRESS  514 S. Mine La Motte	16. THEMATIC CATEGORY  17. DATE(S) OR PERIOD 1950c	28. NO. OF STORIES 1 29. BASEMENT YES( ) NO (x) 30. FOUNDATION MATERIAL Unknown
7. CITY OR TOWN IF RURAL, VICINITY Fredericktown	18. STYLE OR DESIGN side gable folk	31. WALL CONSTRUCTION frame
8. DESCRIPTION OF LOCATION  <div style="border: 1px solid black; width: 100px; height: 100px; margin: 10px auto;"></div> <p style="text-align: center; margin-top: 10px;">Saline Creek</p> <p style="text-align: center; margin-top: 10px;">S. Mine La Motte</p>	19. ARCHITECT OR ENGINEER  20. CONTRACTOR OR BUILDER  21. ORIGINAL USE, IF APPARENT residence	32. ROOF TYPE & MATERIAL Gable /asphalt shingle
9. COORDINATES UTM LAT LONG	22. PRESENT USE residence	33. NO. OF BAYS wwdw FRONT SIDE
10. SITE( ) BUILDING(x) STRUCTURE( ) OBJECT( )	23. OWNERSHIP PUBLIC ( ) PRIVATE (x)	34. WALL TREATMENT brick/vinyl siding
11. ON NATIONAL REGISTER YES( ) NO( )	24. OWNER'S NAME AND ADDRESS IF KNOWN Shirley Hess 514 S. Mine La Motte Fredericktown	35. PLAN SHAPE square
12. IS IT ELIGIBLE YES( ) NO( )	25. OPEN TO PUBLIC YES( ) NO (x)	36. CHANGES (EXPLAIN IN NO.42) ADDITION( ) ALTERED( ) MOVED( )
13. PART OF ESTAB. DISTRICT YES( ) NO(x)	26. LOCAL CONTACT PERSON OR ORGANIZATION  H. & L. C.	37. CONDITION INTERIOR EXTERIOR fair
14. DISTRICT POTENTIAL YES(x) NO( )	27. OTHER SURVEY IN WHICH INCLUDED	38. PRESERVATION UNDERWAY YES( ) NO(x)
15. NAME OF ESTABLISHED DISTRICT	39. ENDANGERED BY WHAT YES( ) NO(x)	40. VISIBLE FROM PUBLIC ROAD YES(x) NO( )
42. FURTHER DESCRIPTION OF IMPORTANT FEATURES		41. DISTANCE FORM AND FRONTAGE ON ROAD

PHOTO MUST  
BE PROVIDED

43. HISTORY AND SIGNIFICANCE Not of historic significance at this time. Nothing is apparent historically on this structure. Although it is assumed the date to be around the 1950's we can find no documentation to prove this.

44. DESCRIPTION OF ENVIRONMENT AND OUTBUILDINGS  
  
 No outbuildings.

45. SOURCES OF INFORMATION Assessors #07-4.0-17-01-13-22	46. PREPARED BY Beulah DeLand
RETURN THIS FORM WHEN COMPLETED TO: OFFICE OF HISTORIC PRESERVATION IF ADDITIONAL SPACE IS NEEDED, ATTACH SEPARATE SHEET(S) TO THIS FORM	47. ORGANIZATION H. & L. C.
	48. DATE 5-10-88

49. REVISION DATE(S)

OFFICE OF HISTORIC PRESERVATION  
 P.O. BOX 176  
 JEFFERSON CITY, MISSOURI 65102

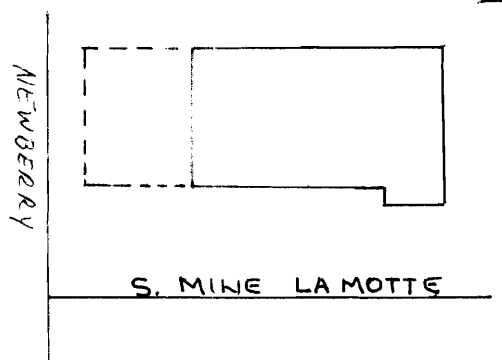




# MISSOURI OFFICE OF HISTORIC PRESERVATION

## ARCHITECTURAL/HISTORIC INVENTORY SURVEY FORM

1. NO.		4. PRESENT LOCAL NAME(S) OR DESIGNATION(S) Harold Revelle - 604 S. Mine LaMotte	
2. COUNTY <u>Madison</u>		5. OTHER NAME(S)	
3. LOCATION OF NEGATIVES			

6. SPECIFIC LEGAL LOCATION TOWNSHIP <u>33</u> RANGE <u>7</u> SECTION <u>17</u> IF CITY OR TOWN, STREET ADDRESS <u>604 S. Mine La Motte</u>		16. THEMATIC CATEGORY	28. NO. OF STORIES <u>one</u>
7. CITY OR TOWN IF RURAL, VICINITY <u>Fredericktown, MO</u>		17. DATE(S) OR PERIOD <u>1945</u>	29. BASEMENT YES( <u>x</u> ) NO ( )
8. DESCRIPTION OF LOCATION 		18. STYLE OR DESIGN <u>contemporary</u>	30. FOUNDATION MATERIAL <u>cement</u>
		19. ARCHITECT OR ENGINEER	31. WALL CONSTRUCTION <u>wood</u>
		20. CONTRACTOR OR BUILDER <u>Turnbeau</u>	32. ROOF TYPE & MATERIAL <u>low hip- asb shingle</u>
		21. ORIGINAL USE, IF APPARENT <u>residence</u>	33. NO. OF BAYS wdw FRONT SIDE
		22. PRESENT USE <u>residence</u>	34. WALL TREATMENT <u>-stretcher</u>
		23. OWNERSHIP PUBLIC ( ) PRIVATE ( <u>x</u> ) <u>H. Revelle</u>	35. PLAN SHAPE <u>square</u>
		24. OWNER'S NAME AND ADDRESS IF KNOWN <u>H. Revelle</u> <u>604 S. Mine LaMotte</u>	36. CHANGES ADDITION( ) (EXPLAIN IN ALTERED ) NO.42) MOVED ( )
		25. OPEN TO PUBLIC YES ( ) NO ( <u>x</u> )	37. CONDITION INTERIOR EXTERIOR <u>good</u>
		26. LOCAL CONTACT PERSON OR ORGANIZATION <u>H. &amp; L. Comm.</u>	38. PRESERVATION UNDERWAY YES ( ) NO ( <u>x</u> )
		27. OTHER SURVEY IN WHICH INCLUDED	39. ENDANGERED BY WHAT YES ( ) NO ( <u>x</u> )
9. COORDINATES UTM LAT LONG		40. VISIBLE FROM PUBLIC ROAD YES( <u>x</u> ) NO ( )	41. DISTANCE FORM AND FRONTAGE ON ROAD
10. SITE ( ) BUILDING( <u>x</u> ) STRUCTURE ( ) OBJECT ( )			
11. ON NATIONAL REGISTER YES ( ) NO ( )			
12. IS IT ELIGIBLE YES ( ) NO ( )			
13. PART OF ESTAB. DISTRICT YES ( ) NO ( <u>x</u> )			
14. DISTRICT POTENTIAL YES( <u>x</u> ) NO ( )			
15. NAME OF ESTABLISHED DISTRICT			
42. FURTHER DESCRIPTION OF IMPORTANT FEATURES		PHOTO MUST BE PROVIDED	
43. HISTORY AND SIGNIFICANCE <u>Bascom Revelle and his father built this home from lumber from the old school building on S. Main.</u>			
44. DESCRIPTION OF ENVIRONMENT AND OUTBUILDINGS			
45. SOURCES OF INFORMATION <u>Bascom Revelle, Harold Revelle, &amp; Assessor's #07-4.0-17-01-13-08</u>		46. PREPARED BY <u>B. DeLand</u>	
RETURN THIS FORM WHEN COMPLETED TO: OFFICE OF HISTORIC PRESERVATION IF ADDITIONAL SPACE IS NEEDED, ATTACH SEPARATE SHEET(S) TO THIS FORM <u>P.O. BOX 176</u> <u>JEFFERSON CITY, MISSOURI 65102</u>		47. ORGANIZATION <u>H. &amp; L. Comm.</u>	
		48. DATE <u>3/16/88</u>	49. REVISION DATE(S)



# MISSOURI OFFICE OF HISTORIC PRESERVATION

## ARCHITECTURAL/HISTORIC INVENTORY SURVEY FORM

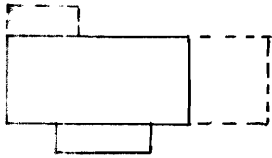
1. NO.		4. PRESENT LOCAL NAME(S) OR DESIGNATION(S) W. Combs	
2. COUNTY <u>Madison</u>		5. OTHER NAME(S)	
3. LOCATION OF NEGATIVES			
6. SPECIFIC LEGAL LOCATION TOWNSHIP <u>33</u> RANGE <u>7</u> SECTION <u>17</u> IF CITY OR TOWN, STREET ADDRESS <u>606 S. Mine LaMotte</u>		16. THEMATIC CATEGORY	28. NO. OF STORIES <u>1</u>
7. CITY OR TOWN IF RURAL, VICINITY <u>Fredericktown, MO</u>		17. DATE(S) OR PERIOD <u>1945</u>	29. BASEMENT YES( ) NO (x)
8. DESCRIPTION OF LOCATION  <u>S. MINE LA MOTTE</u>		18. STYLE OR DESIGN <u>craftsman</u>	30. FOUNDATION MATERIAL <u>cement slab</u>
9. COORDINATES UTM LAT LONG		19. ARCHITECT OR ENGINEER	31. WALL CONSTRUCTION
10. SITE( ) BUILDING(x) STRUCTURE( ) OBJECT( )		20. CONTRACTOR OR BUILDER	32. ROOF TYPE & MATERIAL <u>low gable/asb. shingle</u>
11. ON NATIONAL REGISTER YES( ) NO( )		21. ORIGINAL USE, IF APPARENT <u>residence</u>	33. NO. OF BAYS w d w FRONT SIDE
12. IS IT ELIGIBLE YES( ) NO( )		22. PRESENT USE <u>residence</u>	34. WALL TREATMENT <u>wood siding</u>
13. PART OF ESTAB. DISTRICT YES( ) NO(x)		23. OWNERSHIP PUBLIC ( ) PRIVATE (x) <u>W. Combs</u>	35. PLAN SHAPE <u>rectangle</u>
14. DISTRICT POTENTIAL YES(x) NO( )		24. OWNER'S NAME AND ADDRESS IF KNOWN <u>W. Combs</u> <u>606 S. Mine LaMotte</u> <u>Fredericktown, MO</u>	36. CHANGES ADDITION( ) ALTERED( ) MOVED( ) (EXPLAIN IN NO. 42)
15. NAME OF ESTABLISHED DISTRICT		25. OPEN TO PUBLIC YES( ) NO (x)	37. CONDITION INTERIOR <u>good</u> EXTERIOR <u>good</u>
16. FURTHER DESCRIPTION OF IMPORTANT FEATURES <u>open front porch</u>		26. LOCAL CONTACT PERSON OR ORGANIZATION <u>H. &amp; L. Comm.</u>	38. PRESERVATION UNDERWAY YES( ) NO(x)
17. HISTORY AND SIGNIFICANCE <u>No apparent significance to this structure because of its age</u>		27. OTHER SURVEY IN WHICH INCLUDED	39. ENDANGERED BY WHAT YES( ) NO(x)
18. DESCRIPTION OF ENVIRONMENT AND OUTBUILDINGS <u>no outbuildings evident</u>		40. VISIBLE FROM PUBLIC ROAD YES(x) NO( )	
19. SOURCES OF INFORMATION <u>Assessors file 07-40-17-01-13-19</u> <u>1987 Fredericktown Community Directory</u>		41. DISTANCE FROM AND FRONTAGE ON ROAD	
20. RETURN THIS FORM WHEN COMPLETED TO: OFFICE OF HISTORIC PRESERVATION IF ADDITIONAL SPACE IS NEEDED, ATTACH SEPARATE SHEET(S) TO THIS FORM P.O. BOX 176 JEFFERSON CITY, MISSOURI 65102		46. PREPARED BY <u>B. DeLand</u>	
		47. ORGANIZATION <u>H. &amp; L. Comm.</u>	
		48. DATE <u>3/27/88</u>	49. REVISION DATE(S)

PHOTO MUST

BE PROVIDED






# MISSOURI OFFICE OF HISTORIC PRESERVATION

## ARCHITECTURAL/HISTORIC INVENTORY SURVEY FORM

N- 17

1. NO.		4. PRESENT LOCAL NAME(S) OR DESIGNATION(S) E. Tripp	
2. COUNTY Madison		5. OTHER NAME(S)	
3. LOCATION OF NEGATIVES			
6. SPECIFIC LEGAL LOCATION TOWNSHIP 33N RANGE 7E SECTION 17 IF CITY OR TOWN, STREET ADDRESS 608 S. Mine La Motte		16. THEMATIC CATEGORY	
7. CITY OR TOWN IF RURAL, VICINITY Fredericktown		17. DATE(S) OR PERIOD 1940	
8. DESCRIPTION OF LOCATION 		18. STYLE OR DESIGN side gable folk	
		19. ARCHITECT OR ENGINEER	
		20. CONTRACTOR OR BUILDER	
		21. ORIGINAL USE, IF APPARENT residence	
		22. PRESENT USE residence	
		23. OWNERSHIP PUBLIC <input checked="" type="checkbox"/> PRIVATE <input type="checkbox"/>	
9. COORDINATES LAT LONG		24. OWNER'S NAME AND ADDRESS IF KNOWN E. Tripp 608 S. Mine La Motte Fredericktown	
10. SITE <input type="checkbox"/> BUILDING <input checked="" type="checkbox"/> STRUCTURE <input type="checkbox"/> OBJECT <input type="checkbox"/>		25. OPEN TO PUBLIC YES <input checked="" type="checkbox"/> NO <input type="checkbox"/>	
11. ON NATIONAL REGISTER YES <input type="checkbox"/> NO <input type="checkbox"/>		26. LOCAL CONTACT PERSON OR ORGANIZATION H. & L. C.	
12. IS IT ELIGIBLE YES <input type="checkbox"/> NO <input type="checkbox"/>		27. OTHER SURVEY IN WHICH INCLUDED	
13. PART OF ESTAB. DISTRICT YES <input type="checkbox"/> NO <input checked="" type="checkbox"/>		28. NO. OF STORIES 1	
14. DISTRICT POTENTIAL YES <input checked="" type="checkbox"/> NO <input type="checkbox"/>		29. BASEMENT YES <input type="checkbox"/> NO <input checked="" type="checkbox"/>	
15. NAME OF ESTABLISHED DISTRICT		30. FOUNDATION MATERIAL cement slab	
42. FURTHER DESCRIPTION OF IMPORTANT FEATURES Open front porch with overhang		31. WALL CONSTRUCTION wood	
		32. ROOF TYPE & MATERIAL low gable/asph. shingles	
		33. NO. OF BAYS wdwdw FRONT SIDE	
		34. WALL TREATMENT fiber board siding	
		35. PLAN SHAPE rectangle	
		36. CHANGES ADDITION <input type="checkbox"/> (EXPLAIN IN ALTERED NO. 42) MOVED <input type="checkbox"/>	
		37. CONDITION INTERIOR EXTERIOR good	
		38. PRESERVATION UNDERWAY YES <input type="checkbox"/> NO <input checked="" type="checkbox"/>	
		39. ENDANGERED BY WHAT YES <input type="checkbox"/> NO <input checked="" type="checkbox"/>	
		40. VISIBLE FROM PUBLIC ROAD YES <input checked="" type="checkbox"/> NO <input type="checkbox"/>	
		41. DISTANCE FORM AND FRONTAGE ON ROAD	
43. HISTORY AND SIGNIFICANCE No apparent historical significance to this sturcture.		PHOTO MUST BE PROVIDED	
44. DESCRIPTION OF ENVIRONMENT AND OUTBUILDINGS			
45. SOURCES OF INFORMATION Assessor's office. Bascom Revelle		46. PREPARED BY Beulah DeLand	
		47. ORGANIZATION H. & L. C.	
RETURN THIS FORM WHEN COMPLETED TO: OFFICE OF HISTORIC PRESERVATION IF ADDITIONAL SPACE IS NEEDED, ATTACH SEPARATE SHEET(S) TO THIS FORM		48. DATE 7-14-88	
		49. REVISION DATE(S)	
		P.O. BOX 176 JEFFERSON CITY, MISSOURI 65102	






# MISSOURI OFFICE OF HISTORIC PRESERVATION


## ARCHITECTURAL/HISTORIC INVENTORY SURVEY FORM

K-8

1. NO.		4. PRESENT LOCAL NAME(S) OR DESIGNATION(S) Clarence King	
2. COUNTY Madison		5. OTHER NAME(S) Dr. Greenwood house moved in 1957 from S. Main by Dr. Newcomb	
3. LOCATION OF NEGATIVES			
6. SPECIFIC LEGAL LOCATION TOWNSHIP 33N RANGE 7E SECTION 8 IF CITY OR TOWN, STREET ADDRESS 104 Newberry Street		16. THEMATIC CATEGORY	
7. CITY OR TOWN IF RURAL, VICINITY Fredericktown		17. DATE(S) OR PERIOD built in 1901 moved in 1957	
8. DESCRIPTION OF LOCATION  Newberry		18. STYLE OR DESIGN side gabled folk	
		19. ARCHITECT OR ENGINEER	
		20. CONTRACTOR OR BUILDER	
		21. ORIGINAL USE, IF APPARENT residence	
		22. PRESENT USE residence	
		23. OWNERSHIP PUBLIC ( ) PRIVATE (x)	
		24. OWNER'S NAME AND ADDRESS IF KNOWN Clarence King 104 Newberry Fredericktown	
9. COORDINATES UTM LAT LONG		25. OPEN TO PUBLIC YES ( ) NO (x)	
10. SITE ( ) STRUCTURE ( ) BUILDING (x) OBJECT ( )		26. LOCAL CONTACT PERSON OR ORGANIZATION H. & L. C.	
11. ON NATIONAL REGISTER YES ( ) NO ( )		27. OTHER SURVEY IN WHICH INCLUDED	
12. IS IT YES ( ) ELIGIBLE NO ( )			
13. PART OF YES ( ) ESTAB. DISTRICT NO (x)		28. NO. OF STORIES 1	
14. DISTRICT YES (x) POTENTIAL NO ( )		29. BASEMENT YES ( ) NO (x)	
15. NAME OF ESTABLISHED DISTRICT		30. FOUNDATION MATERIAL concrete block (now)	
		31. WALL CONSTRUCTION wood frame	
		32. ROOF TYPE & MATERIAL gable/ asphalt shingles	
		33. NO. OF BAYS wwwdw FRONT SIDE	
		34. WALL TREATMENT 4" wood lap siding	
		35. PLAN SHAPE tee	
		36. CHANGES ADDITION ( ) (EXPLAIN IN ALTERED (x) NO. 42) MOVED (x)	
		37. CONDITION INTERIOR poor EXTERIOR poor	
		38. PRESERVATION UNDERWAY YES ( ) NO (x)	
		39. ENDANGERED BY WHAT YES ( ) NO (x)	
		40. VISIBLE FROM PUBLIC ROAD YES (x) NO ( )	
		41. DISTANCE FORM AND FRONTAGE ON ROAD	
42. FURTHER DESCRIPTION OF IMPORTANT FEATURES Wood double hung windows- 3 light top and 1 light bottom. 12" roof overhang enclosed.		PHOTO MUST BE PROVIDED	
43. HISTORY AND SIGNIFICANCE This house moved from South Main Steet east on same lot (formerly Dr. Greenwood house) to an area near Toler Creek by Dr. Newcomb. Dr. Newcomb had torn down the old Presbyterian Church and used the concrete blocks for foundation of house. These blocks were made by Mr. Cole, father of Mrs. Pearl Whitener. Structural condition of house is not good since moving.			
44. DESCRIPTION OF ENVIRONMENT AND OUTBUILDINGS No out buildings.			
45. SOURCES OF INFORMATION Oral interview with Earl Bollinger, former County Recorder on Sanborn Map 1927.		46. PREPARED BY Bascom Revelle	
		47. ORGANIZATION H. & L. C.	
RETURN THIS FORM WHEN COMPLETED TO: OFFICE OF HISTORIC PRESERVATION IF ADDITIONAL SPACE IS NEEDED, ATTACH SEPARATE SHEET(S) TO THIS FORM		48. DATE 4-21-88	
		49. REVISION DATE(S)	
		P.O. BOX 176 JEFFERSON CITY, MISSOURI 65102	



## L17

1. NO.		4. PRESENT LOCAL NAME(S) OR DESIGNATION(S) M. Thiele	
2. COUNTY Madison		5. OTHER NAME(S) Ed Ammon	
3. LOCATION OF NEGATIVES			
6. SPECIFIC LEGAL LOCATION TOWNSHIP 33N RANGE 7E SECTION 17 IF CITY OR TOWN, STREET ADDRESS  200 Newberry		16. THEMATIC CATEGORY	
		17. DATE(S) OR PERIOD 1940c	
7. CITY OR TOWN IF RURAL, VICINITY Fredericktown		18. STYLE OR DESIGN sidegable tudor	
8. DESCRIPTION OF LOCATION  		19. ARCHITECT OR ENGINEER	
		20. CONTRACTOR OR BUILDER	
		21. ORIGINAL USE, IF APPARENT residence	
		22. PRESENT USE residence	
9. COORDINATES LAT LONG		23. OWNERSHIP PUBLIC <input type="checkbox"/> PRIVATE <input checked="" type="checkbox"/>	
10. SITE( ) BUILDING( ) STRUCTURE( ) OBJECT( )		24. OWNER'S NAME AND ADDRESS IF KNOWN M. Thiele 200 Newberry Fredericktown	
11. ON NATIONAL REGISTER YES( ) NO( )		25. OPEN TO PUBLIC YES( ) NO( )	
12. IS IT ELIGIBLE YES( ) NO( )		26. LOCAL CONTACT PERSON OR ORGANIZATION  H & L Comm	
13. PART OF ESTAB. DISTRICT YES( ) NO( )		27. OTHER SURVEY IN WHICH INCLUDED	
14. DISTRICT POTENTIAL YES( ) NO( )			
15. NAME OF ESTABLISHED DISTRICT			
42. FURTHER DESCRIPTION OF IMPORTANT FEATURES The projecting front porch has an off center gable with Dutch cast on one side for a Tudor effect.		PHOTO MUST BE PROVIDED	
43. HISTORY AND SIGNIFICANCE Mrs. Thiele father was a blacksmith at the Schulte shop.			
44. DESCRIPTION OF ENVIRONMENT AND OUTBUILDINGS			
45. SOURCES OF INFORMATION Assessors #07-4.0-17-01-04-02 Reggie Graham 7-10-88.		46. PREPARED BY Beulah DeLand	
		47. ORGANIZATION H. & L. C.	
RETURN THIS FORM WHEN COMPLETED TO: OFFICE OF HISTORIC PRESERVATION IF ADDITIONAL SPACE IS NEEDED, ATTACH SEPARATE SHEET(S) TO THIS FORM		48. DATE 7-10-88	
		49. REVISION DATE(S)	






# MISSOURI OFFICE OF HISTORIC PRESERVATION

## ARCHITECTURAL/HISTORIC INVENTORY SURVEY FORM

L16

1. NO.		4. PRESENT LOCAL NAME(S) OR DESIGNATION(S) George Johnson	
2. COUNTY Madison		5. OTHER NAME(S)	
3. LOCATION OF NEGATIVES			
6. SPECIFIC LEGAL LOCATION TOWNSHIP 33N RANGE 7E SECTION 8 IF CITY OR TOWN, STREET ADDRESS 202 Newberry		16. THEMATIC CATEGORY	
7. CITY OR TOWN IF RURAL, VICINITY Fredericktown, MO 63645		17. DATE(S) OR PERIOD 1900c	
8. DESCRIPTION OF LOCATION  Newberry		18. STYLE OR DESIGN L shape folk	
9. COORDINATES LAT LONG		19. ARCHITECT OR ENGINEER	
10. SITE BUILDING STRUCTURE OBJECT		20. CONTRACTOR OR BUILDER Will Thompson	
11. ON NATIONAL REGISTER YES( ) NO( )		21. ORIGINAL USE, IF APPARENT residence	
12. IS IT ELIGIBLE YES( ) NO( )		22. PRESENT USE residence	
13. PART OF ESTAB. DISTRICT YES( ) NO( )		23. OWNERSHIP PUBLIC ( ) PRIVATE (x)	
14. DISTRICT POTENTIAL YES( ) NO( )		24. OWNER'S NAME AND ADDRESS IF KNOWN George E. Johnson 202 Newberry, Fredericktown	
15. NAME OF ESTABLISHED DISTRICT		25. OPEN TO PUBLIC YES( ) NO( )	
42. FURTHER DESCRIPTION OF IMPORTANT FEATURES		26. LOCAL CONTACT PERSON OR ORGANIZATION H & L Comm	
43. HISTORY AND SIGNIFICANCE Part of the Ballard Farm. Will Thompson bought this land in 1893. Roma Watts mother owned it before Johnson		27. OTHER SURVEY IN WHICH INCLUDED	
44. DESCRIPTION OF ENVIRONMENT AND OUTBUILDINGS		28. NO. OF STORIES 1	
45. SOURCES OF INFORMATION Assessors 07-3.2-08-04-14-06 Reggie Graham, 7-10-88, Sanborn Map 1914, 1927		29. BASEMENT YES(x) NO( )	
46. PREPARED BY Beulah DeLand		30. FOUNDATION MATERIAL concrete score like	
47. ORGANIZATION H. & L. C.		31. WALL CONSTRUCTION block frame	
48. DATE 7-10-88		32. ROOF TYPE & MATERIAL gable	
49. REVISION DATE(S)		33. NO. OF BAYS WDW FRONT SIDE	
RETURN THIS FORM WHEN COMPLETED TO: OFFICE OF HISTORIC PRESERVATION IF ADDITIONAL SPACE IS NEEDED, ATTACH SEPARATE SHEET(S) TO THIS FORM		34. WALL TREATMENT wood lap siding	
		35. PLAN SHAPE L-shape	
		36. CHANGES ADDITION( ) ALTERED( ) NO. 42) MOVED( )	
		37. CONDITION INTERIOR EXTERIOR fair	
		38. PRESERVATION UNDERWAY YES( ) NO(x)	
		39. ENDANGERED BY WHAT YES( ) NO(x)	
		40. VISIBLE FROM PUBLIC ROAD YES(x) NO( )	
		41. DISTANCE FORM AND FRONTAGE ON ROAD	
		PHOTO MUST BE PROVIDED	

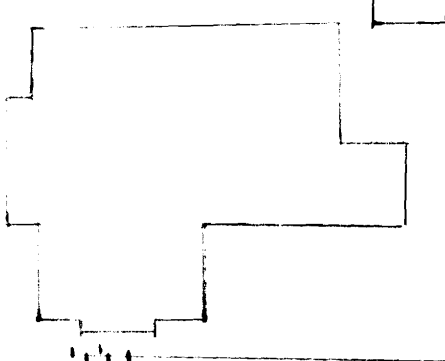




# MISSOURI OFFICE OF HISTORIC PRESERVATION

## ARCHITECTURAL/HISTORIC INVENTORY SURVEY FORM

L15

1. NO.		4. PRESENT LOCAL NAME(S) OR DESIGNATION(S) <u>Patricia Thompson</u>	
2. COUNTY <u>Madison</u>		5. OTHER NAME(S) <u>Hall's House</u>	
3. LOCATION OF NEGATIVES			
6. SPECIFIC LEGAL LOCATION TOWNSHIP <u>33N</u> RANGE <u>7E</u> SECTION <u>8</u> IF CITY OR TOWN, STREET ADDRESS <u>206 Newberry</u>		16. THEMATIC CATEGORY	
7. CITY OR TOWN IF RURAL, VICINITY		17. DATE(S) OR PERIOD <u>1918c</u>	
8. DESCRIPTION OF LOCATION 		18. STYLE OR DESIGN <u>Queen Anne</u>	
		19. ARCHITECT OR ENGINEER	
		20. CONTRACTOR OR BUILDER	
		21. ORIGINAL USE, IF APPARENT <u>residence</u>	
22. PRESENT USE <u>residence</u>		28. NO. OF STORIES <u>1 1/2</u>	
23. OWNERSHIP PUBLIC <input type="checkbox"/> PRIVATE <input checked="" type="checkbox"/>		29. BASEMENT <u>YES ( )</u> <u>NO (x)</u>	
24. OWNER'S NAME AND ADDRESS IF KNOWN		30. FOUNDATION MATERIAL <u>concrete</u>	
25. OPEN TO PUBLIC YES ( ) NO <input checked="" type="checkbox"/>		31. WALL CONSTRUCTION <u>frame</u>	
26. LOCAL CONTACT PERSON OR ORGANIZATION <u>H &amp; L Comm</u>		32. ROOF TYPE & MATERIAL <u>gable/asphalt shingle</u>	
27. OTHER SURVEY IN WHICH INCLUDED		33. NO. OF BAYS FRONT <u>4</u> SIDE <u>2</u> END <u>2</u> DW <u>2</u> WW <u>2</u>	
9. COORDINATES LAT <u>38.5</u> LONG <u>90.5</u> UTM		34. WALL TREATMENT <u>wood lap siding</u>	
10. SITE ( ) BUILDING <input checked="" type="checkbox"/> STRUCTURE ( ) OBJECT ( )		35. PLAN SHAPE <u>irregular</u>	
11. ON NATIONAL REGISTER YES ( ) NO <input checked="" type="checkbox"/>		36. CHANGES (EXPLAIN IN NO. 42) ADDITION ( ) ALTERED ( ) MOVED ( )	
12. IS IT ELIGIBLE YES ( ) NO <input checked="" type="checkbox"/>		37. CONDITION INTERIOR <u>good</u> EXTERIOR <u>good</u>	
13. PART OF ESTAB. DISTRICT YES ( ) NO <input checked="" type="checkbox"/>		38. PRESERVATION UNDERWAY YES ( ) NO <input checked="" type="checkbox"/>	
14. DISTRICT POTENTIAL YES (x) NO ( )		39. ENDANGERED BY WHAT YES ( ) NO ( )	
15. NAME OF ESTABLISHED DISTRICT		40. VISIBLE FROM PUBLIC ROAD YES (x) NO ( )	
42. FURTHER DESCRIPTION OF IMPORTANT FEATURES <u>Bay window and front gable has vertical siding to contrast with the rest of the house. Bay window has shed roof.</u>		41. DISTANCE FROM AND FRONTAGE ON ROAD	
43. HISTORY AND SIGNIFICANCE <u>Mr. Hall owned a Grist Mill on the creek. 50' L 60' Long and 16 1/2 20' wide</u>		X PHOTO MUST BE PROVIDED X	
44. DESCRIPTION OF ENVIRONMENT AND OUTBUILDINGS			
45. SOURCES OF INFORMATION <u>Reggie Graham, 7-6-88</u> <u>Assessors #07-3.2-08-04-14-07</u>		46. PREPARED BY <u>Beulah DeLand</u>	
47. ORGANIZATION <u>H. &amp; L. C.</u>		48. DATE <u>7-6-88</u>	
49. REVISION DATE(S)			

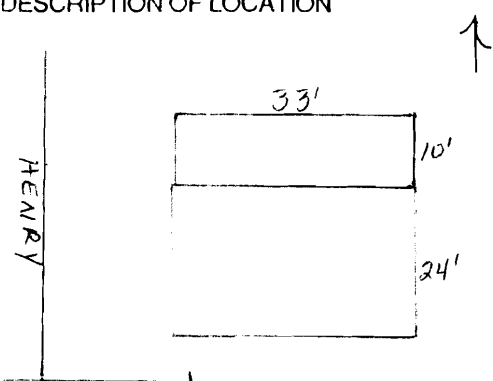
RETURN THIS FORM WHEN COMPLETED TO: OFFICE OF HISTORIC PRESERVATION  
IF ADDITIONAL SPACE IS NEEDED, ATTACH SEPARATE SHEET(S) TO THIS FORM  
P.O. BOX 176  
JEFFERSON CITY, MISSOURI 65102



# MISSOURI OFFICE OF HISTORIC PRESERVATION

## ARCHITECTURAL/HISTORIC INVENTORY SURVEY FORM

1. NO.	4. PRESENT LOCAL NAME(S) OR DESIGNATION(S) "National Lead Housing"
2. COUNTY	5. OTHER NAME(S)
3. LOCATION OF NEGATIVES	

6. SPECIFIC LEGAL LOCATION TOWNSHIP <u>10</u> RANGE <u>7</u> SECTION <u>8</u> IF CITY OR TOWN, STREET ADDRESS <u>400 Newberry</u>	16. THEMATIC CATEGORY	28. NO. OF STORIES <u>1</u>
7. CITY OR TOWN IF RURAL, VICINITY <u>Fredericktown, Missouri</u>	17. DATE(S) OR PERIOD <u>1943</u>	29. BASEMENT YES(x) NO ( )
8. DESCRIPTION OF LOCATION 	18. STYLE OR DESIGN <u>Cole's bungalow</u>	30. FOUNDATION MATERIAL <u>Concrete Block</u>
	19. ARCHITECT OR ENGINEER <u>Unknown</u>	31. WALL CONSTRUCTION <u>Brick</u>
	20. CONTRACTOR OR BUILDER <u>Fredericktown Homes Inc.</u>	32. ROOF TYPE & MATERIAL <u>Gable - Shingle Ign.</u>
	21. ORIGINAL USE, IF APPARENT <u>Private Housing</u>	33. NO. OF BAYS FRONT <u>3</u> SIDE <u>WW</u>
	22. PRESENT USE <u>Rental</u>	34. WALL TREATMENT <u>See Cont. Page</u>
	23. OWNERSHIP PUBLIC ( ) PRIVATE (x)	35. PLAN SHAPE <u>Rectangle</u>
	24. OWNER'S NAME AND ADDRESS IF KNOWN <u>Edgar Freeman 410 Newberry</u>	36. CHANGES ADDITION( ) (EXPLAIN IN ALTERED ) NO. 42) MOVED ( )
9. COORDINATES UTM LAT LONG	25. OPEN TO PUBLIC YES ( ) NO (x)	37. CONDITION INTERIOR <u>Good</u> EXTERIOR <u>Very Good</u>
10. SITE ( ) BUILDING(x) STRUCTURE ( ) OBJECT ( )	26. LOCAL CONTACT PERSON OR ORGANIZATION <u>Heritage &amp; Landmarks Commission</u>	38. PRESERVATION UNDERWAY YES ( ) NO(x)
11. ON NATIONAL REGISTER YES ( ) NO ( )	27. OTHER SURVEY IN WHICH INCLUDED <u>None</u>	39. ENDANGERED BY WHAT YES ( ) NO(x)
12. IS IT ELIGIBLE YES ( ) NO ( )		40. VISIBLE FROM PUBLIC ROAD YES(x) NO ( )
13. PART OF ESTAB. DISTRICT YES ( ) NO (x)		41. DISTANCE FORM AND FRONTAGE ON ROAD
14. DISTRICT POTENTIAL YES(x) NO ( )		
15. NAME OF ESTABLISHED DISTRICT		

42. FURTHER DESCRIPTION OF IMPORTANT FEATURES The 50'x200' lot is one of 15 purported to have been used as mine housing in the area. Each house is 24x33. A 10' open

PHOTO MUST  
BE PROVIDED

43. HISTORY AND SIGNIFICANCE porch has been added. The original shutters have been replaced by black vinyl.

See Cont. Section Page

44. DESCRIPTION OF ENVIRONMENT AND OUTBUILDINGS

Neighborhood properties are well maintained

45. SOURCES OF INFORMATION

Interviewed Office - Marion County

46. PREPARED BY  
John R. Reed

47. ORGANIZATION Heritage & Landmarks Comm.

RETURN THIS FORM WHEN COMPLETED TO: OFFICE OF HISTORIC PRESERVATION  
IF ADDITIONAL SPACE IS NEEDED, ATTACH SEPARATE SHEET(S) TO THIS FORM  
P.O. BOX 176  
JEFFERSON CITY, MISSOURI 65102

48. DATE  
4/83

49. REVISION DATE(S)

CONTINUATION PAGE

31. Brick over clay tile building blocks. Clay building blocks commonly used construction item during this period of time. Other structures used this clay block and it may be locally unique, because very few structures used this.
44. Each 7th row has alternates with headers and bricks.
48. This house (and 11 others) were all built in 1943 by a three member St. Louis corporation known as "Fredericktown Homes Inc." on property that was and is known as "College Hill". "Marvin Collegiate Institute had owned this segment since 1901).

For years it has been assumed that the National Lead Mining Co. erected these houses for their own mining personnel, but no evidence has been found to substantiate this. One *raison d'être* may have been that this construction company was formed because they were privy to information concerning the forthcoming mining boom. Demands for cobalt were great for defense contracts, cobalt was here in the Lead Belt, the government was subsidizing production, so all signs pointed to rapid economic growth. And, of course, money was to be made in the home building industry.

For all their unimaginative sameness of facades, apparently the construction was substantial and well done.

This surveyor wondered where material was found to build all of these houses within a few short months in the middle of critical shortages during World War II, so perhaps National Lead Co., as a high priority defense industry, did have an undocumented silent hand in this project. It is indicated that this housing was in response to an effort to create housing for miners. There has been an effort like this made in the past, however, this is the most recognizable one still so intact. It is anticipated that a streetscape will be forthcoming on these structures.

49. Personal interviews: Mrs. R. J. Behen, Mr. Floyd Kinder, Mrs. Everett Kassabaum, Mrs. Andrew Ferguson, Mrs. Pauline Pritchett, & Ozark Regional Library.





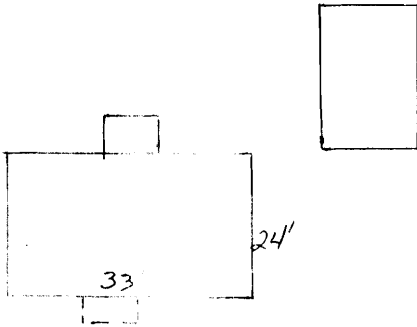
400



# MISSOURI OFFICE OF HISTORIC PRESERVATION

## ARCHITECTURAL/HISTORIC INVENTORY SURVEY FORM

1. NO.		4. PRESENT LOCAL NAME(S) OR DESIGNATION(S) "National Lead Housing"	
2. COUNTY		5. OTHER NAME(S)	
3. LOCATION OF NEGATIVES			

6. SPECIFIC LEGAL LOCATION TOWNSHIP <u>33</u> RANGE <u>70</u> SECTION <u>8</u> IF CITY OR TOWN, STREET ADDRESS  <u>408 N. Newberry</u>	16. THEMATIC CATEGORY	28. NO. OF STORIES <u>1</u>
	17. DATE(S) OR PERIOD <u>1943</u>	29. BASEMENT YES <input checked="" type="checkbox"/> NO <input type="checkbox"/>
7. CITY OR TOWN IF RURAL, VICINITY <u>Fredericktown, Missouri</u>	18. STYLE OR DESIGN <u>Sile Gabled Bungalow</u>	30. FOUNDATION MATERIAL <u>Concrete Block</u>
8. DESCRIPTION OF LOCATION 	19. ARCHITECT OR ENGINEER <u>Unknown</u>	31. WALL CONSTRUCTION <u>Brick</u>
	20. CONTRACTOR OR BUILDER <u>Fredericktown Homes Inc.</u>	32. ROOF TYPE & MATERIAL <u>Gable- Shingle Asph.</u>
	21. ORIGINAL USE, IF APPARENT <u>Private Housing</u>	33. NO. OF BAYS FRONT <u>"D" SIDE</u>
	22. PRESENT USE <u>Private Housing</u>	34. WALL TREATMENT <u>See Cont. Page</u>
	23. OWNERSHIP PUBLIC <input type="checkbox"/> PRIVATE <input checked="" type="checkbox"/>	35. PLAN SHAPE <u>Rectangle</u>
	24. OWNER'S NAME AND ADDRESS IF KNOWN <u>Vance Lashley</u>	36. CHANGES ADDITION <input type="checkbox"/> ALTERED <input type="checkbox"/> MOVED <input type="checkbox"/> (EXPLAIN IN NO. 42)
9. COORDINATES LAT LONG UTM	25. OPEN TO PUBLIC YES <input type="checkbox"/> NO <input checked="" type="checkbox"/>	37. CONDITION INTERIOR <u>Good</u> EXTERIOR <u>Very Good</u>
10. SITE <input type="checkbox"/> BUILDING <input checked="" type="checkbox"/> STRUCTURE <input type="checkbox"/> OBJECT <input type="checkbox"/>	26. LOCAL CONTACT PERSON OR ORGANIZATION <u>Heritage &amp; Landmark Commission</u>	38. PRESERVATION UNDERWAY YES <input type="checkbox"/> NO <input checked="" type="checkbox"/>
11. ON NATIONAL REGISTER YES <input type="checkbox"/> NO <input type="checkbox"/>	27. OTHER SURVEY IN WHICH INCLUDED <u>None</u>	39. ENDANGERED BY WHAT YES <input type="checkbox"/> NO <input checked="" type="checkbox"/>
12. IS IT ELIGIBLE YES <input type="checkbox"/> NO <input type="checkbox"/>		40. VISIBLE FROM PUBLIC ROAD YES <input checked="" type="checkbox"/> NO <input type="checkbox"/>
13. PART OF ESTAB. DISTRICT YES <input type="checkbox"/> NO <input checked="" type="checkbox"/>		41. DISTANCE FORM AND FRONTAGE ON ROAD
14. DISTRICT POTENTIAL YES <input checked="" type="checkbox"/> NO <input type="checkbox"/>		
15. NAME OF ESTABLISHED DISTRICT		

42. FURTHER DESCRIPTION OF IMPORTANT FEATURES <u>The 50' x 200' lot is one of 12 purported to have been used as mine housing in the area. Each house is 24x 33. A combination</u>	PHOTO MUST BE PROVIDED
--	------------------------

43. HISTORY AND SIGNIFICANCE  
carport and garage, 10' x 22' is at the rear of the lot. Shutters have been replaced with black vinyl.

44. DESCRIPTION OF ENVIRONMENT AND OUTBUILDINGS  
See Cont. Page

45. SOURCES OF INFORMATION  
Admission Office- Madison County

46. PREPARED BY <u>Jean R. Reed</u>	
47. ORGANIZATION <u>Heritage &amp; Landmark Comm.</u>	
48. DATE <u>4/83</u>	49. REVISION DATE(S)

RETURN THIS FORM WHEN COMPLETED TO: OFFICE OF HISTORIC PRESERVATION  
IF ADDITIONAL SPACE IS NEEDED, ATTACH SEPARATE SHEET(S) TO THIS FORM  
P.O. BOX 176  
JEFFERSON CITY, MISSOURI 65102

CONTINUATION PAGE

42. Brick over clay tile building blocks. Clay building blocks commonly used construction item during this period of time. Other structures used this clay block and it may be locally unique, because very few structures used this.
44. Each 7th row has alternates with headers and stretchers.
43. This house (and 14 others) were all built in 1943 by a three member St. Louis corporation known as "Fredericktown Homes Inc." on property that was and is known as "College Hill" "Marvin Collegiate Institute had owned this segment since 1901)

For years it has been assumed that the National Lead Mining Co. erected these houses for their own mining personnel, but no evidence has been found to substantiate this. One *raison d'être* may have been that this construction company was formed because they were privy to information concerning the forthcoming mining boom. Demands for cobalt were great for defense contracts, cobalt was here in the Lead Belt, the government was subsidizing production, so all signs pointed to rapid economic growth. And, of course, money was to be made in the home building industry.

For all their unimaginative sameness of facades, apparently the construction was substantial and well done.

This surveyor wondered where material was found to build all of these houses within a few short months in the middle of critical shortages during World War II, so perhaps National Lead Co., as a high priority defense industry, did have an undocumented silent hand in this project. It is indicated that this housing was in response to an effort to create housing for miners. There has been an effort like this made in the past, however, this is the most recognizable one still so intact. It is anticipated that a strutscape will be forthcoming on these structures.

45. Personal interviews: Mrs. R. J. Behen, Mr. Floyd Kinder, Mrs. Everett Kassabaum, Mrs. Andrew Ferguson, Mrs. Pauline Pritchett, & Ozark Regional Library.

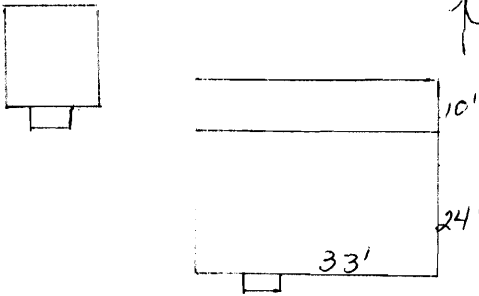


# MISSOURI OFFICE OF HISTORIC PRESERVATION

## ARCHITECTURAL/HISTORIC INVENTORY SURVEY FORM

1. NO.		4. PRESENT LOCAL NAME(S) OR DESIGNATION(S) "National Lead Housing"	
2. COUNTY		5. OTHER NAME(S)	
3. LOCATION OF NEGATIVES			

6. SPECIFIC LEGAL LOCATION TOWNSHIP RANGE SECTION <u>8</u> IF CITY OR TOWN, STREET ADDRESS <u>4th &amp; 1st St. Joplin</u>		16. THEMATIC CATEGORY		28. NO. OF STORIES <u>1</u>	
7. CITY OR TOWN IF RURAL, VICINITY <u>Fredericktown Missouri</u>		17. DATE(S) OR PERIOD <u>1943</u>		29. BASEMENT YES(x) NO()	
8. DESCRIPTION OF LOCATION 		18. STYLE OR DESIGN <u>Side Gabled Bungalow</u>		30. FOUNDATION MATERIAL <u>Concrete blocks</u>	
9. COORDINATES LAT LONG UTM		19. ARCHITECT OR ENGINEER <u>Unknown</u>		31. WALL CONSTRUCTION <u>Brick</u>	
10. SITE( ) BUILDING(x) STRUCTURE( ) OBJECT( )		20. CONTRACTOR OR BUILDER <u>Fredericktown Homes Inc.</u>		32. ROOF TYPE & MATERIAL <u>Gable - Shingle Asph.</u>	
11. ON NATIONAL REGISTER YES( ) NO(x)		21. ORIGINAL USE, IF APPARENT <u>Private Housing</u>		33. NO. OF BAYS FRONT WDW SIDE	
12. IS IT ELIGIBLE YES( ) NO(x)		22. PRESENT USE <u>Rental</u>		34. WALL TREATMENT <u>See Cont. Sheet</u>	
13. PART OF ESTAB. DISTRICT YES( ) NO(x)		23. OWNERSHIP PUBLIC ( ) PRIVATE (x)		35. PLAN SHAPE <u>rectangle</u>	
14. DISTRICT POTENTIAL YES(x) NO( )		24. OWNER'S NAME AND ADDRESS IF KNOWN <u>G. Robert Whitener 310 High St.</u>		36. CHANGES (EXPLAIN IN NO. 42) ADDITION( ) ALTERED( ) MOVED( )	
15. NAME OF ESTABLISHED DISTRICT <u>NEWBERRY</u>		25. OPEN TO PUBLIC YES( ) NO (x)		37. CONDITION INTERIOR <u>Good</u> EXTERIOR <u>Very Good</u>	
		26. LOCAL CONTACT PERSON OR ORGANIZATION <u>Heritage &amp; Landmark Commission</u>		38. PRESERVATION UNDERWAY YES( ) NO(x)	
		27. OTHER SURVEY IN WHICH INCLUDED <u>None</u>		39. ENDANGERED BY WHAT YES( ) NO(x)	
				40. VISIBLE FROM PUBLIC ROAD YES(x) NO( )	
				41. DISTANCE FORM AND FRONTAGE ON ROAD	

42. FURTHER DESCRIPTION OF IMPORTANT FEATURES <u>The 50' x 200' lot is one of 11 purported to have been used as "Nazi Housing" East. It is 24x 33. A 10' room has been added across the back. There is a 22 x 24 garage at rear of the lot. Original shutters with new moon design has been retained.</u>		PHOTO MUST BE PROVIDED	
--	--	---------------------------	--

43. HISTORY AND SIGNIFICANCE <u>See Cont. Location Page</u>	
--	--

44. DESCRIPTION OF ENVIRONMENT AND OUTBUILDINGS <u>Surrounding properties are well maintained</u>	
--	--

45. SOURCES OF INFORMATION <u>Agency's office - Madison County</u>		46. PREPARED BY <u>Jeann R. Road</u>	
RETURN THIS FORM WHEN COMPLETED TO: IF ADDITIONAL SPACE IS NEEDED, ATTACH SEPARATE SHEET(S) TO THIS FORM		47. ORGANIZATION <u>Heritage &amp; Landmark Comm.</u>	
OFFICE OF HISTORIC PRESERVATION P.O. BOX 176 JEFFERSON CITY, MISSOURI 65102		48. DATE <u>4/88</u>	
		49. REVISION DATE(S)	

CONTINUATION PAGE

31. Brick over clay tile building blocks. Clay building blocks commonly used construction item during this period of time. Other structures used this clay block and it may be locally unique, because very few structures used this.
34. Each 7th row has alternates with headers and stretchers.
43. This house (and 14 others) were all built in 1943 by a three member St. Louis corporation known as "Fredericktown Homes Inc." on property that was and is known as "College Hill" "Marvin Collegiate Institute had owned this segment since 1901)

For years it has been assumed that the National Lead Mining Co. erected these houses for their own mining personnel, but no evidence has been found to substantiate this. One *raison d'être* may have been that this construction company was formed because they were privy to information concerning the forthcoming mining boom. Demands for cobalt were great for defense contracts. Cobalt was here in the Lead Belt, the government was subsidizing production, so all signs pointed to rapid economic growth. And, of course, money was to be made in the home building industry.

For all their unimaginative sameness of facades, apparently the construction was substantial and well done.

This surveyor wondered where material was found to build all of these houses within a few short months in the middle of critical shortages during World War II, so perhaps National Lead Co., as a high priority defense industry, did have an undocumented silent hand in this project. It is indicated that this housing was in response to an effort to create housing for miners. There has been an effort like this made in the past, however, this is the most recognizable one still so intact. It is anticipated that a strutscape will be forthcoming on these structures.

45. Personal interviews: Mrs. R. J. Behen, Mr. Floyd Kinder, Mrs. Everett Kassabaum, Mrs. Andrew Ferguson, Mrs. Pauline Pritchett, & Ozark Regional Library.



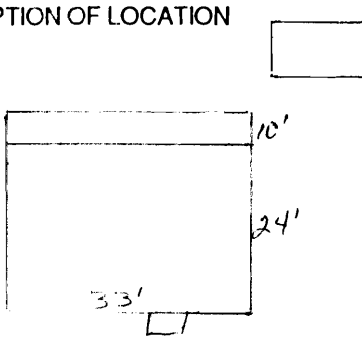




# MISSOURI OFFICE OF HISTORIC PRESERVATION

## ARCHITECTURAL/HISTORIC INVENTORY SURVEY FORM

1. NO.		4. PRESENT LOCAL NAME(S) OR DESIGNATION(S) "National Lead Housing"	
2. COUNTY		5. OTHER NAME(S)	
3. LOCATION OF NEGATIVES			

6. SPECIFIC LEGAL LOCATION TOWNSHIP <u>2</u> RANGE <u>7</u> SECTION <u>8</u> IF CITY OR TOWN, STREET ADDRESS <u>401 N. Perry</u>		16. THEMATIC CATEGORY		28. NO. OF STORIES <u>1</u>	
7. CITY OR TOWN IF RURAL, VICINITY <u>Fredericktown, Missouri</u>		17. DATE(S) OR PERIOD <u>1943</u>		29. BASEMENT YES( <input checked="" type="checkbox"/> ) NO( <input type="checkbox"/> )	
8. DESCRIPTION OF LOCATION 		18. STYLE OR DESIGN <u>Side Gabled Bungalow</u>		30. FOUNDATION MATERIAL <u>Concrete Block</u>	
		19. ARCHITECT OR ENGINEER <u>Unknown</u>		31. WALL CONSTRUCTION <u>Brick</u>	
		20. CONTRACTOR OR BUILDER <u>Fredericktown Homes Inc</u>		32. ROOF TYPE & MATERIAL <u>Gable- Shingle Asph.</u>	
		21. ORIGINAL USE, IF APPARENT <u>Private Housing</u>		33. NO. OF BAYS <u>FRONT 3 SIDE 3</u>	
		22. PRESENT USE <u>Private Housing</u>		34. WALL TREATMENT <u>See Cont. Page</u>	
		23. OWNERSHIP PUBLIC ( <input type="checkbox"/> ) PRIVATE ( <input checked="" type="checkbox"/> )		35. PLAN SHAPE <u>Rectangle</u>	
		24. OWNER'S NAME AND ADDRESS IF KNOWN <u>Gary Cooper</u>		36. CHANGES ADDITION( <input type="checkbox"/> ) (EXPLAIN IN ALTERED NO.42) MOVED ( <input type="checkbox"/> )	
9. COORDINATES UTM LAT LONG		25. OPEN TO PUBLIC YES( <input type="checkbox"/> ) NO( <input checked="" type="checkbox"/> )		37. CONDITION INTERIOR <u>Good</u> EXTERIOR <u>Very Good</u>	
10. SITE( <input type="checkbox"/> ) BUILDING( <input checked="" type="checkbox"/> ) STRUCTURE( <input type="checkbox"/> ) OBJECT( <input type="checkbox"/> )		26. LOCAL CONTACT PERSON OR ORGANIZATION <u>Heritage &amp; Landmark Commission</u>		38. PRESERVATION UNDERWAY YES( <input type="checkbox"/> ) NO( <input checked="" type="checkbox"/> )	
11. ON NATIONAL REGISTER YES( <input type="checkbox"/> ) NO( <input type="checkbox"/> )		27. OTHER SURVEY IN WHICH INCLUDED <u>None</u>		39. ENDANGERED BY WHAT YES( <input type="checkbox"/> ) NO( <input checked="" type="checkbox"/> )	
12. IS IT ELIGIBLE YES( <input type="checkbox"/> ) NO( <input type="checkbox"/> )				40. VISIBLE FROM PUBLIC ROAD YES( <input checked="" type="checkbox"/> ) NO( <input type="checkbox"/> )	
13. PART OF ESTAB. DISTRICT YES( <input type="checkbox"/> ) NO( <input checked="" type="checkbox"/> )				41. DISTANCE FORM AND FRONTAGE ON ROAD	
14. DISTRICT POTENTIAL YES( <input checked="" type="checkbox"/> ) NO( <input type="checkbox"/> )					
15. NAME OF ESTABLISHED DISTRICT					

42. FURTHER DESCRIPTION OF IMPORTANT FEATURES <u>The 50' x 200' lot is one of 25 purported to have been used as "Nine Housing" since 1943. It is 24' x 33'. A 10' porch has been added at the back. There is a 10' x 20' garage at rear of lot. New black vinyl shutters have replaced the originals.</u>		PHOTO MUST BE PROVIDED	
43. HISTORY AND SIGNIFICANCE <u>(See Cont. Page)</u>			

44. DESCRIPTION OF ENVIRONMENT AND OUTBUILDINGS <u>all properties are well maintained</u>		46. PREPARED BY <u>Jean R. Reed</u>	
45. SOURCES OF INFORMATION <u>Assessor's Office- Madison County</u>		47. ORGANIZATION <u>Heritage Landmark Comm.</u>	
RETURN THIS FORM WHEN COMPLETED TO: OFFICE OF HISTORIC PRESERVATION IF ADDITIONAL SPACE IS NEEDED, ATTACH SEPARATE SHEET(S) TO THIS FORM P.O. BOX 176 JEFFERSON CITY, MISSOURI 65102		48. DATE <u>4/83</u>	
		49. REVISION DATE(S)	

CONTINUATION PAGE

31. Brick over clay tile building blocks. Clay building blocks commonly used construction item during this period of time. Other structures used this clay block and it may be locally unique, because very few structures used this.
34. Each 7th row has alternates with headers and stretchers.
47. This house (and 14 others) were all built in 1943 by a three member St. Louis corporation known as "Fredericktown Homes Inc." on property that was and is known as "College Hill" (Marvin Collegiate Institute had owned this segment since 1901)

For years it has been assumed that the National Lead Mining Co. erected these houses for their own mining personnel, but no evidence has been found to substantiate this. One raison d'être may have been that this construction company was formed because they were privy to information concerning the forthcoming mining boom. Demands for cobalt were great for defense contracts, cobalt was here in the Lead Belt, the government was subsidizing production, so all signs pointed to rapid economic growth. And, of course, money was to be made in the home building industry.

For all their unimaginative sameness of facades, apparently the construction was substantial and well done.

This surveyor wondered where material was found to build all of these houses within a few short months in the middle of critical shortages during World War II, so perhaps National Lead Co., as a high priority defense industry, did have an undocumented silent hand in this project. It is indicated that this housing was in response to an effort to create housing for miners. There has been an effort like this made in the past, however, this is the most recognizable one still so intact. It is anticipated that a streetscape will be forthcoming on these structures.

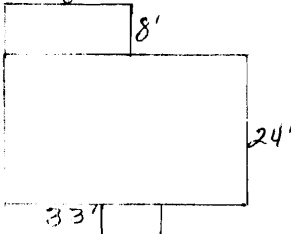
48. Personal Interviews: Mrs. R. J. Behen, Mr. Floyd Kinder, Mrs. Everett Kassabaum, Mrs. Andrew Ferguson, Mrs. Pauline Pritchett, & Clark Regional Library.



# MISSOURI OFFICE OF HISTORIC PRESERVATION

## ARCHITECTURAL/HISTORIC INVENTORY SURVEY FORM

1. NO.		4. PRESENT LOCAL NAME(S) OR DESIGNATION(S) "National Lead Housing"	
2. COUNTY		5. OTHER NAME(S)	
3. LOCATION OF NEGATIVES			

6. SPECIFIC LEGAL LOCATION TOWNSHIP 23 RANGE 7E SECTION 8 IF CITY OR TOWN, STREET ADDRESS 425 E. Newberry		16. THEMATIC CATEGORY	28. NO. OF STORIES 1
7. CITY OR TOWN IF RURAL, VICINITY Fredericktown, Missouri		17. DATE(S) OR PERIOD 1943	29. BASEMENT YES(x) NO ( )
8. DESCRIPTION OF LOCATION 		18. STYLE OR DESIGN Side gabled bungalow	30. FOUNDATION MATERIAL Concrete Blocks
		19. ARCHITECT OR ENGINEER Unknown	31. WALL CONSTRUCTION Brick
		20. CONTRACTOR OR BUILDER Fredericktown Homes Inc.	32. ROOF TYPE & MATERIAL Gable - Shingle Asph.
		21. ORIGINAL USE, IF APPARENT Private housing	33. NO. OF BAYS FRONT 3 SIDE 3
		22. PRESENT USE Housing	34. WALL TREATMENT See Continuation Page
		23. OWNERSHIP PUBLIC ( ) PRIVATE (x)	35. PLAN SHAPE Rectangle
		24. OWNER'S NAME AND ADDRESS IF KNOWN Virginia Told	36. CHANGES ADDITION(x) (EXPLAIN IN ALTERED NO.42) MOVED ( )
		25. OPEN TO PUBLIC YES ( ) NO (x)	37. CONDITION INTERIOR Very Good EXTERIOR Good
9. COORDINATES UTM LAT LONG		26. LOCAL CONTACT PERSON OR ORGANIZATION Heritage & Landmarks Commission	38. PRESERVATION UNDERWAY YES ( ) NO (x)
10. SITE ( ) BUILDING (x)	STRUCTURE ( ) OBJECT ( )	27. OTHER SURVEY IN WHICH INCLUDED None	39. ENDANGERED BY WHAT YES ( ) NO (x)
11. ON NATIONAL REGISTER YES ( ) NO ( )	12. IS IT ELIGIBLE YES ( ) NO ( )		40. VISIBLE FROM PUBLIC ROAD YES(x) NO ( )
13. PART OF ESTAB. DISTRICT YES ( ) NO (x)	14. DISTRICT POTENTIAL YES(x) NO ( )		41. DISTANCE FORM AND FRONTAGE ON ROAD
15. NAME OF ESTABLISHED DISTRICT			

42. FURTHER DESCRIPTION OF IMPORTANT FEATURES The 50' x 200' lot is one of 15 in the block area purported to have been used for "National Housing." Each House 24' x 33'. An 8' x 16' porch has been added. Distinctive features have been removed.	PHOTO MUST BE PROVIDED
---	------------------------

43. HISTORY AND SIGNIFICANCE  
(See Continuation Page)

44. DESCRIPTION OF ENVIRONMENT AND OUTBUILDINGS  
Surrounding properties well maintained

45. SOURCES OF INFORMATION Apperson's Office, Harrison County, 07-02-03-04-20-05 (See Cont. Page)	46. PREPARED BY Joan R. Roel
	47. ORGANIZATION Heritage & Landmarks Comm.
48. DATE 4/88	49. REVISION DATE(S)

RETURN THIS FORM WHEN COMPLETED TO: OFFICE OF HISTORIC PRESERVATION  
IF ADDITIONAL SPACE IS NEEDED, ATTACH SEPARATE SHEET(S) TO THIS FORM  
P.O. BOX 176  
JEFFERSON CITY, MISSOURI 65102

CONTINUATION PAGE

31. Brick over clay tile building blocks. Clay building blocks commonly used construction item during this period of time. Other structures used this clay block and it may be locally unique, because very few structures used this.
34. Each 7th row has alternates with headers and stretchers.
43. This house (and 14 others) were all built in 1943 by a three member St. Louis corporation known as "Fredericktown Homes Inc." on property that was and is known as "College Hill" (Marvin Collegiate Institute had owned this segment since 1901)

For years it has been assumed that the National Lead Mining Co. erected these houses for their own mining personnel, but no evidence has been found to substantiate this. One *raison d'être* may have been that this construction company was formed because they were privy to information concerning the forthcoming mining boom. Demands for cobalt were great for defense contracts, cobalt was here in the Lead Belt, the government was subsidizing production, so all signs pointed to rapid economic growth. And, of course, money was to be made in the home building industry.

For all their unimaginative sameness of facades, apparently the construction was substantial and well done.

This surveyor wondered where material was found to build all of these houses within a few short months in the middle of critical shortages during World War II, so perhaps National Lead Co., as a high priority defense industry, did have an undocumented silent hand in this project. It is indicated that this housing was in response to an effort to create housing for miners. There has been an effort like this made in the past, however, this is the most recognizable one still so intact. It is anticipated that a strutscape will be forthcoming on these structures.

45. Personal interviews: Mrs. R. J. Behen, Mr. Floyd Kinder, Mrs. Everett Kassabaum, Mrs. Andrew Ferguson, Mrs. Pauline Pritchett, & Ozark Regional Library.






# MISSOURI OFFICE OF HISTORIC PRESERVATION

## ARCHITECTURAL/HISTORIC INVENTORY SURVEY FORM

1. NO.	4. PRESENT LOCAL NAME(S) OR DESIGNATION(S) "NATIONAL LEAD HOUSING"
2. COUNTY	5. OTHER NAME(S)
3. LOCATION OF NEGATIVES	

6. SPECIFIC LEGAL LOCATION TOWNSHIP RANGE 7E SECTION 8 IF CITY OR TOWN, STREET ADDRESS 469 Newberry	16. THEMATIC CATEGORY	28. NO. OF STORIES 1
7. CITY OR TOWN IF RURAL, VICINITY Fredericktown, MO.	17. DATE(S) OR PERIOD 1943	29. BASEMENT YES( ) NO( )
8. DESCRIPTION OF LOCATION 	18. STYLE OR DESIGN side gabled bungalow	30. FOUNDATION MATERIAL concrete block
	19. ARCHITECT OR ENGINEER unknown	31. WALL CONSTRUCTION brick
	20. CONTRACTOR OR BUILDER Fredericktown Homes, Inc.	32. ROOF TYPE & MATERIAL gablesingle asp.
	21. ORIGINAL USE, IF APPARENT private housing	33. NO. OF BAYS FRONT 2 SIDE 2
	22. PRESENT USE rental property	34. WALL TREATMENT continuation page
	23. OWNERSHIP PUBLIC ( ) PRIVATE (X)	35. PLAN SHAPE rectangle
	24. OWNER'S NAME AND ADDRESS IF KNOWN Thomas Cosgrove LaMothe Hills Fredericktown	36. CHANGES ADDITION( ) (EXPLAIN IN ALTERED NO. 42) MOVED ( )
9. COORDINATES UTM LAT LONG	25. OPEN TO PUBLIC YES( ) NO( )	37. CONDITION very good INTERIOR EXTERIOR good
10. SITE( ) BUILDING( ) STRUCTURE( ) OBJECT( )	26. LOCAL CONTACT PERSON OR ORGANIZATION Heritage & Landmark Comm.	38. PRESERVATION UNDERWAY YES( ) NO( )
11. ON NATIONAL REGISTER YES( ) NO( )	27. OTHER SURVEY IN WHICH INCLUDED none	39. ENDANGERED BY WHAT YES( ) NO( )
12. IS IT ELIGIBLE YES( ) NO( )		40. VISIBLE FROM PUBLIC ROAD YES( ) NO( )
13. PART OF ESTAB. DISTRICT YES( ) NO( )		41. DISTANCE FORM AND FRONTAGE ON ROAD
14. DISTRICT POTENTIAL YES( ) NO( )		
15. NAME OF ESTABLISHED DISTRICT		

42. FURTHER DESCRIPTION OF IMPORTANT FEATURES Lot is one of 15 in the block area reported to have been used for mine housing. All lots are 1/4 acre. An 8' wide room has been added across the back of the building. A small metal shed is in the back.

PHOTO MUST

BE PROVIDED

43. HISTORY AND SIGNIFICANCE House is 32'x33' with addition. Shutters are of half moon decoration on 8/1 windows. (See continuation page)

### 44. DESCRIPTION OF ENVIRONMENT AND OUTBUILDINGS

Surrounding properties are well maintained. One small portable metal shed is at the back of the lot.

### 45. SOURCES OF INFORMATION

Apprentice of the Madison County, 07-2-2-08-04-20-06  
(See continuation page)

### 46. PREPARED BY

Jeannette R. Reed

### 47. ORGANIZATION

Heritage & Landmark

RETURN THIS FORM WHEN COMPLETED TO: OFFICE OF HISTORIC PRESERVATION  
IF ADDITIONAL SPACE IS NEEDED, ATTACH  
SEPARATE SHEET(S) TO THIS FORM

P.O. BOX 176  
JEFFERSON CITY, MISSOURI 65102

### 48. DATE

2/27/95

### 49. REVISION

DATE(S)

M-5

CONTINUATION PAGE

31. Brick over clay tile building blocks. Clay building blocks commonly used construction item during this period of time. Other structures used this clay block and it may be locally unique, because very few structures used this.
34. Each 7th row has alternates with headers and stretchers.
43. This house (and 14 others) were all built in 1943 by a three member St. Louis corporation known as "Fredericktown Homes Inc." on property that was and is known as "College Hill" "Marvin Collegiate Institute had owned this segment since 1901)

For years it has been assumed that the National Lead Mining Co. erected these houses for their own mining personnel, but no evidence has been found to substantiate this. One raison d'être may have been that this construction company was formed because they were privy to information concerning the forthcoming mining boom. Demands for cobalt were great for defense contracts, cobalt was here in the Lead Belt. The government was subsidizing production, so all signs pointed to rapid economic growth. And, of course, money was to be made in the home building industry.

For all their unimaginative sameness of facades, apparently the construction was substantial and well done.

This surveyor wondered where material was found to build all of these houses within a few short months in the middle of critical shortages during World War II, so perhaps National Lead Co., as a high priority defense industry, did have an undocumented silent hand in this project. It is indicated that this housing was in response to an effort to create housing for miners. There has been an effort like this made in the past, however, this is the most recognizable one still so intact. It is anticipated that a strutscape will be forthcoming on these structures.


45. Personal interviews: Mrs. R. J. Behen, Mr. Floyd Kander, Mrs. Everett Kassabaum, Mrs. Andrew Ferguson, Mrs. Pauline Pritchett, & Ozark Regional Library.



LAPLANT  
FOR  
MAYOR

# MISSOURI OFFICE OF HISTORIC PRESERVATION ARCHITECTURAL/HISTORIC INVENTORY SURVEY FORM

M-15

1. NO.		4. PRESENT LOCAL NAME(S) OR DESIGNATION(S) Ed Freeland	
2. COUNTY Madison		5. OTHER NAME(S)	
3. LOCATION OF NEGATIVES			
6. SPECIFIC LEGAL LOCATION TOWNSHIP 33N RANGE 7E SECTION 8 IF CITY OR TOWN, STREET ADDRESS  410 Newberry		16. THEMATIC CATEGORY	
7. CITY OR TOWN IF RURAL, VICINITY Fredericktown		17. DATE(S) OR PERIOD 1946	
8. DESCRIPTION OF LOCATION  ↑ 		18. STYLE OR DESIGN front gable bungalow	
9. COORDINATES LAT LONG		19. ARCHITECT OR ENGINEER	
10. SITE( ) BUILDING(x)		20. CONTRACTOR OR BUILDER Frank Cheek & Floyd Mouser	
11. ON NATIONAL REGISTER YES( ) NO( )		21. ORIGINAL USE, IF APPARENT residence	
12. IS IT ELIGIBLE YES( ) NO( )		22. PRESENT USE residence	
13. PART OF ESTAB. DISTRICT YES( ) NO(x)		23. OWNERSHIP PUBLIC ( ) PRIVATE (x)	
14. DISTRICT POTENTIAL YES(x) NO( )		24. OWNER'S NAME AND ADDRESS IF KNOWN Ed Freeland 410 Newberry Fredericktown	
15. NAME OF ESTABLISHED DISTRICT		25. OPEN TO PUBLIC YES( ) NO (x)	
42. FURTHER DESCRIPTION OF IMPORTANT FEATURES		26. LOCAL CONTACT PERSON OR ORGANIZATION  H. & L. C.	
43. HISTORY AND SIGNIFICANCE		27. OTHER SURVEY IN WHICH INCLUDED	
44. DESCRIPTION OF ENVIRONMENT AND OUTBUILDINGS Unattached garage to west of house.		28. NO. OF STORIES 1	
45. SOURCES OF INFORMATION Jr and Leota Reagan, 7-5-88. Assessors office and Ed Freeland, 7-10-88.		29. BASEMENT YES(x) NO ( )	
46. PREPARED BY Jean Roed		30. FOUNDATION MATERIAL block	
47. ORGANIZATION H. & L.C.		31. WALL CONSTRUCTION frame	
48. DATE 7-10-88		32. ROOF TYPE & MATERIAL gable/asph. shingles	
49. REVISION DATE(S)		33. NO. OF BAYS wwdww FRONT SIDE	
		34. WALL TREATMENT asbestos shingles	
		35. PLAN SHAPE rectangle	
		36. CHANGES ADDITION( ) (EXPLAIN IN ALTERED NO.42) MOVED ( )	
		37. CONDITION INTERIOR EXTERIOR good	
		38. PRESERVATION UNDERWAY YES( ) NO(x)	
		39. ENDANGERED BY WHAT YES( ) NO(x)	
		40. VISIBLE FROM PUBLIC ROAD YES(x) NO( )	
		41. DISTANCE FORM AND FRONTAGE ON ROAD	
		PHOTO MUST BE PROVIDED	








# MISSOURI OFFICE OF HISTORIC PRESERVATION

## ARCHITECTURAL/HISTORIC INVENTORY SURVEY FORM

M-14

1. NO.		4. PRESENT LOCAL NAME(S) OR DESIGNATION(S) Nora Gregory	
2. COUNTY Madison		5. OTHER NAME(S)	
3. LOCATION OF NEGATIVES			
6. SPECIFIC LEGAL LOCATION TOWNSHIP 33N RANGE 7E SECTION 8 IF CITY OR TOWN, STREET ADDRESS 416 Newberry		16. THEMATIC CATEGORY	
7. CITY OR TOWN IF RURAL, VICINITY Fredericktown		17. DATE(S) OR PERIOD 1949	
8. DESCRIPTION OF LOCATION 		18. STYLE OR DESIGN ranch	
		19. ARCHITECT OR ENGINEER	
		20. CONTRACTOR OR BUILDER Syd Stokes	
		21. ORIGINAL USE, IF APPARENT residence	
		22. PRESENT USE residence	
9. COORDINATES UTM LAT LONG		23. OWNERSHIP PUBLIC ( ) PRIVATE (x)	
10. SITE ( ) BUILDING (x)		24. OWNER'S NAME AND ADDRESS IF KNOWN Nora Gregory 416 Newberry Fredericktown	
11. ON NATIONAL REGISTER YES ( ) NO ( )		25. OPEN TO PUBLIC YES ( ) NO (x)	
12. IS IT ELIGIBLE YES ( ) NO ( )		26. LOCAL CONTACT PERSON OR ORGANIZATION H. & L. C.	
13. PART OF ESTAB. DISTRICT YES ( ) NO (x)		27. OTHER SURVEY IN WHICH INCLUDED	
15. NAME OF ESTABLISHED DISTRICT		28. NO. OF STORIES 1	
		29. BASEMENT YES (x) NO ( )	
		30. FOUNDATION MATERIAL concrete	
		31. WALL CONSTRUCTION brick	
		32. ROOF TYPE & MATERIAL gable/asp. shingles	
		33. NO. OF BAYS SIDE wwwd FRONT SIDE www	
		34. WALL TREATMENT stretcher	
		35. PLAN SHAPE rectangle	
		36. CHANGES ADDITION ( ) (EXPLAIN IN ALTERED NO. 42) MOVED ( )	
		37. CONDITION INTERIOR EXTERIOR good	
		38. PRESERVATION UNDERWAY YES ( ) NO (x)	
		39. ENDANGERED BY WHAT YES ( ) NO (x)	
		40. VISIBLE FROM PUBLIC ROAD YES (x) NO ( )	
		41. DISTANCE FORM AND FRONTAGE ON ROAD	
42. FURTHER DESCRIPTION OF IMPORTANT FEATURES Cork floors on interior.		PHOTO MUST BE PROVIDED	
43. HISTORY AND SIGNIFICANCE This house along with those at 308, 310 and 312 High were built between 1946 - 1949 by 3 carpenters - John Ammon, Mr. Fox and Sidney Stokes under contract for O. J. Ferguson. These were built after the "mining houses" on the same block.			
44. DESCRIPTION OF ENVIRONMENT AND OUTBUILDINGS			
45. SOURCES OF INFORMATION Jr. and Leota Reagan, 7-5-88 (Nora's daughter and son-in-law). Assessors office		46. PREPARED BY Jean Roed	
		47. ORGANIZATION H. & L. C.	
RETURN THIS FORM WHEN COMPLETED TO: OFFICE OF HISTORIC PRESERVATION IF ADDITIONAL SPACE IS NEEDED, ATTACH SEPARATE SHEET(S) TO THIS FORM		48. DATE 4-1988	
		49. REVISION DATE(S)	

OFFICE OF HISTORIC PRESERVATION  
P.O. BOX 176  
JEFFERSON CITY, MISSOURI 65102



# MISSOURI OFFICE OF HISTORIC PRESERVATION

## ARCHITECTURAL/HISTORIC INVENTORY SURVEY FORM

G28

<b>1. NO.</b> 		<b>4. PRESENT LOCAL NAME(S) OR DESIGNATION(S)</b> M. Whited	
<b>2. COUNTY</b> Madison		<b>5. OTHER NAME(S)</b> 	
<b>3. LOCATION OF NEGATIVES</b> 			

<b>6. SPECIFIC LEGAL LOCATION</b> TOWNSHIP <u>33</u> RANGE <u>17</u> SECTION <u>8</u> IF CITY OR TOWN, STREET ADDRESS 104 Saline	<b>16. THEMATIC CATEGORY</b> 	<b>28. NO. OF STORIES</b> 1
<b>7. CITY OR TOWN IF RURAL, VICINITY</b> Fredericktown, MO 63645	<b>17. DATE(S) OR PERIOD</b> 1940c	<b>29. BASEMENT</b> YES( ) NO (x)
<b>8. DESCRIPTION OF LOCATION</b> <div style="border: 1px dashed black; height: 150px; margin: 10px 0;"> </div> Saline St.	<b>18. STYLE OR DESIGN</b> craftsman	<b>30. FOUNDATION MATERIAL</b> concrete
<b>9. COORDINATES</b> LAT _____ LONG _____ UTM _____	<b>19. ARCHITECT OR ENGINEER</b> 	<b>31. WALL CONSTRUCTION</b> frame
<b>10. SITE( ) BUILDING(x)</b> <b>STRUCTURE( ) OBJECT( )</b>	<b>20. CONTRACTOR OR BUILDER</b> 	<b>32. ROOF TYPE &amp; MATERIAL</b> gable/asphalt shingles
<b>11. ON NATIONAL REGISTER</b> YES( ) NO( )	<b>21. ORIGINAL USE, IF APPARENT</b> residence	<b>33. NO. OF BAYS</b> WWDDW FRONT SIDE
<b>12. IS IT ELIGIBLE</b> YES( ) NO( )	<b>22. PRESENT USE</b> residence	<b>34. WALL TREATMENT</b> front-4" lap siding side-fiber board siding
<b>13. PART OF ESTAB. DISTRICT</b> YES( ) NO(x)	<b>23. OWNERSHIP</b> PUBLIC ( ) PRIVATE (x)	<b>35. PLAN SHAPE</b> rectangle
<b>14. DISTRICT POTENTIAL</b> YES(x) NO( )	<b>24. OWNER'S NAME AND ADDRESS IF KNOWN</b> M. Whited 104 Saline Fredericktown	<b>36. CHANGES (EXPLAIN IN NO. 42)</b> ADDITION( ) ALTERED( ) MOVED( )
<b>15. NAME OF ESTABLISHED DISTRICT</b> 	<b>25. OPEN TO PUBLIC</b> YES( ) NO (x)	<b>37. CONDITION</b> INTERIOR _____ EXTERIOR fair
<b>16. FURTHER DESCRIPTION OF IMPORTANT FEATURES</b> 2 interior chimneys open eaves. Porch has gabled roof w/wood floor & 4x4 wood posts. Windows are 3/1 wood covered w/alum storm sash. Front doors are wood 3 light top wood bottom. They both have alum storm sash.	<b>26. LOCAL CONTACT PERSON OR ORGANIZATION</b> H & L Comm	<b>38. PRESERVATION UNDERWAY</b> YES( ) NO(x)
<b>17. HISTORY AND SIGNIFICANCE</b> Wilbur & Hazel Combs 1940's. Various owners have since occupied this house. Originally thought to be built by Budenholzer as rental property.	<b>27. OTHER SURVEY IN WHICH INCLUDED</b> 	<b>39. ENDANGERED BY WHAT</b> YES( ) NO(x)
<b>18. DESCRIPTION OF ENVIRONMENT AND OUTBUILDINGS</b> 	<b>40. VISIBLE FROM PUBLIC ROAD</b> YES(x) NO( )	<b>41. DISTANCE FORM AND FRONTAGE ON ROAD</b> 

<b>42. FURTHER DESCRIPTION OF IMPORTANT FEATURES</b> 2 interior chimneys open eaves. Porch has gabled roof w/wood floor & 4x4 wood posts. Windows are 3/1 wood covered w/alum storm sash. Front doors are wood 3 light top wood bottom. They both have alum storm sash.	PHOTO MUST BE PROVIDED
--	---------------------------

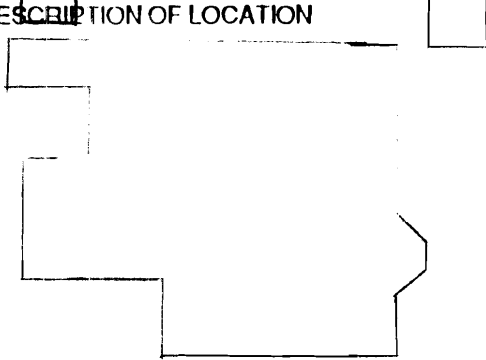
<b>43. SOURCES OF INFORMATION</b> Peggy Counts 7/14/88 Bob Martin 7/15/88 Assessors 07-3.2-08-04-012-23	<b>46. PREPARED BY</b> Paula Shetley
<b>44. RETURN THIS FORM WHEN COMPLETED TO: OFFICE OF HISTORIC PRESERVATION</b> IF ADDITIONAL SPACE IS NEEDED, ATTACH SEPARATE SHEET(S) TO THIS FORM	<b>47. ORGANIZATION</b> H & L Comm
P.O. BOX 176 JEFFERSON CITY, MISSOURI 65102	<b>48. DATE</b> 7/14/88
<b>49. REVISION DATE(S)</b> 	



100-100-100

# MISSOURI OFFICE OF HISTORIC PRESERVATION ARCHITECTURAL/HISTORIC INVENTORY SURVEY FORM

G27

1. NO.		4. PRESENT LOCAL NAME(S) OR DESIGNATION(S) Donald Hawkins	
2. COUNTY Madison		5. OTHER NAME(S)	
3. LOCATION OF NEGATIVES			
6. SPECIFIC LEGAL LOCATION TOWNSHIP 33N RANGE 7E SECTION 8 IF CITY OR TOWN, STREET ADDRESS 106 Saline		16. THEMATIC CATEGORY	28. NO. OF STORIES 1
7. CITY OR TOWN IF RURAL, VICINITY Fredericktown, MO 63645		17. DATE(S) OR PERIOD 1910c	29. BASEMENT YES( ) NO(x)
8. DESCRIPTION OF LOCATION		18. STYLE OR DESIGN Princess Anne	30. FOUNDATION MATERIAL concrete
		19. ARCHITECT OR ENGINEER	31. WALL CONSTRUCTION frame
		20. CONTRACTOR OR BUILDER	32. ROOF TYPE & MATERIAL cross gable/asphalt shingle
		21. ORIGINAL USE, IF APPARENT residence	33. NO. OF BAYS WDW FRONT SIDE
		22. PRESENT USE residence	34. WALL TREATMENT wood lap siding 6"
9. COORDINATES LAT LONG UTM		23. OWNERSHIP PUBLIC( ) PRIVATE(x)	35. PLAN SHAPE Irregular
10. SITE( ) BUILDING(x) STRUCTURE( ) OBJECT( )		24. OWNER'S NAME AND ADDRESS IF KNOWN D. Hawkins, 106 Saline Fredericktown	36. CHANGES ADDITION(x) (EXPLAIN IN ALTERED NO.42) MOVED( )
11. ON NATIONAL REGISTER YES( ) NO(x)	12. IS IT ELIGIBLE YES( ) NO(x)	25. OPEN TO PUBLIC YES( ) NO(x)	37. CONDITION INTERIOR EXTERIOR fair
13. PART OF ESTAB. DISTRICT YES( ) NO(x)	14. DISTRICT POTENTIAL YES(x) NO( )	26. LOCAL CONTACT PERSON OR ORGANIZATION H & L Comm	38. PRESERVATION UNDERWAY YES( ) NO(x)
15. NAME OF ESTABLISHED DISTRICT		27. OTHER SURVEY IN WHICH INCLUDED	39. ENDANGERED BY WHAT YES( ) NO(x)
42. FURTHER DESCRIPTION OF IMPORTANT FEATURES		40. VISIBLE FROM PUBLIC ROAD YES(x) NO( )	
Wood windows are 1/1 wide panes w/ aluminum storm sash. Chamfered bay area on North side of house. Decorative shingles on eaves. Decorative trim w/finials on North side. Front porch is concrete 2/concrete and wood pillars.		41. DISTANCE FORM AND FRONTAGE ON ROAD	
43. HISTORY AND SIGNIFICANCE		PHOTO MUST BE PROVIDED (cont. page)	
Florice Hicks lived mid 1920's. She worked in the Court House as County Clerk. Goldie Bollinger (lives in Sr. Citizen housing). Sold to member of her family. Originally owned by White family.			
44. DESCRIPTION OF ENVIRONMENT AND OUTBUILDINGS 2 sheds behind house			
45. SOURCES OF INFORMATION		46. PREPARED BY	
Reggie Graham 7/14/88, Earl Hicks 7/15/88 Peggy Counts 7/14/88; Goldie Bollinger 7/15/88 Assessors: 07-3.2-08-04-012-22		Paula Shetley	
RETURN THIS FORM WHEN COMPLETED TO: OFFICE OF HISTORIC PRESERVATION IF ADDITIONAL SPACE IS NEEDED, ATTACH SEPARATE SHEET(S) TO THIS FORM		47. ORGANIZATION H & L Comm	
P.O. BOX 176 JEFFERSON CITY, MISSOURI 65102		48. DATE 7/15/88	49. REVISION DATE(S)

42. supporting shed type roof and runs around head board roof ceiling. Open overhand on porch. 2 concrete pillars at end of porch at front steps. Add at southwest part of house.
43. Bob & Earl Hicks sons of Florence.





# MISSOURI OFFICE OF HISTORIC PRESERVATION ARCHITECTURAL/HISTORIC INVENTORY SURVEY FORM

G26

<b>1. NO.</b> 		<b>4. PRESENT LOCAL NAME(S) OR DESIGNATION(S)</b> Harry & Barbara Graham	
<b>2. COUNTY</b> Madison		<b>5. OTHER NAME(S)</b> 	
<b>3. LOCATION OF NEGATIVES</b> 			

<b>6. SPECIFIC LEGAL LOCATION</b> TOWNSHIP 33 RANGE 17 SECTION 8 IF CITY OR TOWN, STREET ADDRESS 108 Saline	<b>16. THEMATIC CATEGORY</b> 	<b>28. NO. OF STORIES</b> 1
<b>7. CITY OR TOWN IF RURAL, VICINITY</b> Fredericktown	<b>17. DATE(S) OR PERIOD</b> 1900c	<b>29. BASEMENT</b> YES( ) NO( )
<b>8. DESCRIPTION OF LOCATION</b> <div style="border: 1px solid black; width: 150px; height: 150px; margin: 10px; position: relative;"> <div style="position: absolute; top: 0; right: 0; border: 1px solid black; padding: 2px;">shed</div> </div>	<b>18. STYLE OR DESIGN</b> Princess Anne	<b>30. FOUNDATION MATERIAL</b> rock concrete covered
	<b>19. ARCHITECT OR ENGINEER</b> 	<b>31. WALL CONSTRUCTION</b> frame
	<b>20. CONTRACTOR OR BUILDER</b> Berryman	<b>32. ROOF TYPE &amp; MATERIAL</b> cross gable w/hip corrugated metal
	<b>21. ORIGINAL USE, IF APPARENT</b> residence	<b>33. NO. OF BAYS</b> W/WDW FRONT SIDE
	<b>22. PRESENT USE</b> residence	<b>34. WALL TREATMENT</b> asphalt siding in shingle
	<b>23. OWNERSHIP</b> PUBLIC ( ) PRIVATE (x)	<b>35. PLAN SHAPE</b> pattern irregular
	<b>24. OWNER'S NAME AND ADDRESS IF KNOWN</b> Harry & Barbara Graham 108 Saline, Fredericktown	<b>36. CHANGES (EXPLAIN IN NO. 42)</b> ADDITION( ) ALTERED( ) MOVED( )
<b>9. COORDINATES</b> UTM LAT LONG	<b>25. OPEN TO PUBLIC</b> YES( ) NO( )	<b>37. CONDITION</b> INTERIOR EXTERIOR good
<b>10. SITE( ) BUILDING(x)</b> <b>STRUCTURE( ) OBJECT( )</b>	<b>26. LOCAL CONTACT PERSON OR ORGANIZATION</b> H & L Comm	<b>38. PRESERVATION UNDERWAY</b> YES( ) NO( )
<b>11. ON NATIONAL REGISTER</b> YES( ) NO( )		<b>39. ENDANGERED BY WHAT</b> YES( ) NO( )
<b>12. IS IT ELIGIBLE</b> YES( ) NO( )		<b>40. VISIBLE FROM PUBLIC ROAD</b> YES( ) NO( )
<b>13. PART OF ESTAB. DISTRICT</b> YES( ) NO( )	<b>27. OTHER SURVEY IN WHICH INCLUDED</b>	<b>41. DISTANCE FORM AND FRONTAGE ON ROAD</b>
<b>14. DISTRICT POTENTIAL</b> YES( ) NO( )		
<b>15. NAME OF ESTABLISHED DISTRICT</b> 		

**42. FURTHER DESCRIPTION OF IMPORTANT FEATURES** Chamfered corner w/trim at cornice. Small boarded up window in eave. Chimney in center of hip and has corbeled top. Round wooden columns supporting porch roof. Square glass transom above front door. Wooden windows 1/1.

**43. HISTORY AND SIGNIFICANCE** Miss Josie Howard & Mrs. Price lived here before 1929. Used as rental from many years. Matthews, Combs and others rented it. This house built by Berryman for his sister.

PHOTO MUST BE PROVIDED

**44. DESCRIPTION OF ENVIRONMENT AND OUTBUILDINGS**  
 Shed to north of house.

<b>45. SOURCES OF INFORMATION</b> Peggy Counts, Bob Martin, Reggie Graham 7/15/88 Sanborn 1908, 1914, 1927 Assess #07-3.2-08-04-012-21	<b>46. PREPARED BY</b> Paula Shetley
<b>RETURN THIS FORM WHEN COMPLETED TO: OFFICE OF HISTORIC PRESERVATION</b> IF ADDITIONAL SPACE IS NEEDED, ATTACH SEPARATE SHEET(S) TO THIS FORM	<b>47. ORGANIZATION</b> H & L Comm
P.O. BOX 176 JEFFERSON CITY, MISSOURI 65102	<b>48. DATE</b> 7/15/88 <b>49. REVISION DATE(S)</b>

G26 Continuation Page

42. w/aluminum storm sash. Pilasters against doorway.

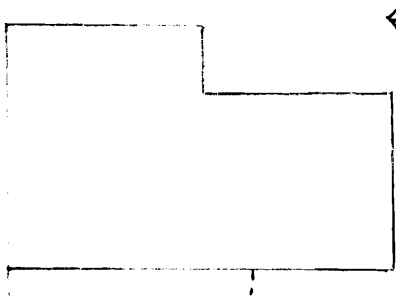


# MISSOURI OFFICE OF HISTORIC PRESERVATION

## ARCHITECTURAL/HISTORIC INVENTORY SURVEY FORM

H-1

1. NO.		4. PRESENT LOCAL NAME(S) OR DESIGNATION(S) L. Hertz	
2. COUNTY Madison		5. OTHER NAME(S)	
3. LOCATION OF NEGATIVES			

6. SPECIFIC LEGAL LOCATION TOWNSHIP 33N RANGE 7E SECTION 8 IF CITY OR TOWN, STREET ADDRESS 109 Saline		16. THEMATIC CATEGORY		28. NO. OF STORIES 1 1/2	
7. CITY OR TOWN IF RURAL, VICINITY Fredericktown		17. DATE(S) OR PERIOD 1908c		29. BASEMENT YES (X) NO ( )	
8. DESCRIPTION OF LOCATION 		18. STYLE OR DESIGN Front gable folk		30. FOUNDATION MATERIAL rock/concrete	
		19. ARCHITECT OR ENGINEER		31. WALL CONSTRUCTION frame	
		20. CONTRACTOR OR BUILDER		32. ROOF TYPE & MATERIAL gable shed/asphalt shingle	
		21. ORIGINAL USE, IF APPARENT residence		33. NO. OF BAYS Sdww, w FRONT SIDE	
		22. PRESENT USE residence		34. WALL TREATMENT brick asphalt siding	
		23. OWNERSHIP PUBLIC ( ) PRIVATE (X)		35. PLAN SHAPE L	
		24. OWNER'S NAME AND ADDRESS IF KNOWN Mrs. Louis Hertz 109 Saline Fredericktown		36. CHANGES ADDITION (X) (EXPLAIN IN ALTERED NO. 42) MOVED ( )	
9. COORDINATES UTM LAT LONG		25. OPEN TO PUBLIC YES ( ) NO (X)		37. CONDITION INTERIOR EXTERIOR fair	
10. SITE ( ) BUILDING (X) STRUCTURE ( ) OBJECT ( )		26. LOCAL CONTACT PERSON OR ORGANIZATION H. & L. C.		38. PRESERVATION UNDERWAY YES ( ) NO (X)	
11. ON NATIONAL REGISTER YES ( ) NO ( )		27. OTHER SURVEY IN WHICH INCLUDED		39. ENDANGERED BY WHAT YES ( ) NO (X)	
12. IS IT ELIGIBLE YES ( ) NO ( )				40. VISIBLE FROM PUBLIC ROAD YES (X) NO ( )	
13. PART OF ESTAB. DISTRICT YES ( ) NO (X)				41. DISTANCE FORM AND FRONTAGE ON ROAD	
14. DISTRICT POTENTIAL YES (X) NO ( )					
15. NAME OF ESTABLISHED DISTRICT					

42. FURTHER DESCRIPTION OF IMPORTANT FEATURES Add on back with shed type roof. It is of wood lap siding on a built up foundation. Southern part of house is newer as indicated by concrete foundation. (cont. page)

43. HISTORY AND SIGNIFICANCE Lots sold off as early as 1890 from Berryman farm. Sanborn 1908 Map shows approximately same floor plan. Although this is an old structure it has no particular significance. Freddie Goldsmith owned these houses in 1910's. Current resident moved in 1973. Further research may be done at a later time.

44. DESCRIPTION OF ENVIRONMENT AND OUTBUILDINGS No outbuildings. This area is in a flood plain.

45. SOURCES OF INFORMATION Sanborn Maps 1908, 1914, 1927. Peggy Counts 7/10/88. Mrs. Troy Pirtle and Mrs. Hertz, 7/12/88.		46. PREPARED BY Paula Shetley	
RETURN THIS FORM WHEN COMPLETED TO: OFFICE OF HISTORIC PRESERVATION IF ADDITIONAL SPACE IS NEEDED, ATTACH SEPARATE SHEET(S) TO THIS FORM		47. ORGANIZATION H. & L. C.	
		48. DATE 7-12-88	49. REVISION DATE(S)

H-1 Continuation Page

42. Porch is concrete with turned wood pillars and Eastlake ornamentation below roofline. Windows originally 2/2 wood now have aluminum storm sash.

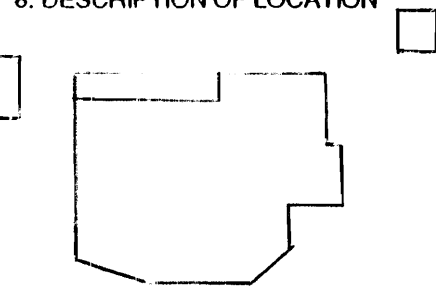




# MISSOURI OFFICE OF HISTORIC PRESERVATION

## ARCHITECTURAL/HISTORIC INVENTORY SURVEY FORM

1. NO.		4. PRESENT LOCAL NAME(S) OR DESIGNATION(S) James Turner	
2. COUNTY Madison		5. OTHER NAME(S)	
3. LOCATION OF NEGATIVES			

6. SPECIFIC LEGAL LOCATION TOWNSHIP 33N RANGE 7E SECTION 8 IF CITY OR TOWN, STREET ADDRESS 110 Saline		16. THEMATIC CATEGORY	28. NO. OF STORIES 1½
7. CITY OR TOWN IF RURAL, VICINITY Fredericktown		17. DATE(S) OR PERIOD 1910c	29. BASEMENT YES( ) NO( )
8. DESCRIPTION OF LOCATION  Saline		18. STYLE OR DESIGN Princess Anne	30. FOUNDATION MATERIAL concrete
		19. ARCHITECT OR ENGINEER	31. WALL CONSTRUCTION brick
		20. CONTRACTOR OR BUILDER Berryman	32. ROOF TYPE & MATERIAL cross gable/hip asphalt
		21. ORIGINAL USE, IF APPARENT residence	33. NO. OF BAYS shingles FRONT WWW DWSIDE
		22. PRESENT USE residence	34. WALL TREATMENT stretcher bond
		23. OWNERSHIP PUBLIC ( ) PRIVATE (x)	35. PLAN SHAPE irregular
		24. OWNER'S NAME AND ADDRESS IF KNOWN James Turner 110 Saline	36. CHANGES ADDITION( ) (EXPLAIN IN ALTERED NO. 42) MOVED ( )
		25. OPEN TO PUBLIC YES( ) NO (x)	37. CONDITION INTERIOR EXTERIOR good
		26. LOCAL CONTACT PERSON OR ORGANIZATION H & L Comm	38. PRESERVATION UNDERWAY YES( ) NO(x)
		27. OTHER SURVEY IN WHICH INCLUDED	39. ENDANGERED BY WHAT YES( ) NO(x)
			40. VISIBLE FROM PUBLIC ROAD YES( ) NO( )
			41. DISTANCE FORM AND FRONTAGE ON ROAD

9. COORDINATES UTM LAT LONG		42. FURTHER DESCRIPTION OF IMPORTANT FEATURES Frame add on SW part of house. Brick on chamfered corner is not mortared in (open corner) single brick arch above arched window now has wooden window 1/1 pane (cont. page)	
10. SITE( ) BUILDING(x)	STRUCTURE( ) OBJECT( )	43. HISTORY AND SIGNIFICANCE First appears on 1914 Sanborn. Bob Martin moved in 1929. Born in 1918 in Budenholzer House. Lived there until 1948 or 1949. Pirtles, Combs, Stacey, Feters renters at one time. Joy Pirtle was born in this house.	
11. ON NATIONAL REGISTER YES( ) NO( )	12. IS IT ELIGIBLE YES( ) NO( )	44. DESCRIPTION OF ENVIRONMENT AND OUTBUILDINGS Garage to south and shed to north of house.	
13. PART OF ESTAB. DISTRICT YES( ) NO( )	14. DISTRICT POTENTIAL YES(x) NO( )	45. SOURCES OF INFORMATION Sanborn 1908, 1914, 1927, Peggy Counts Reggie Graham, Ruth Skaggs, Bob Martin 7/15/88 7/14/88	
15. NAME OF ESTABLISHED DISTRICT		46. PREPARED BY Paula Sherley	
		47. ORGANIZATION H & L Comm	
		48. DATE 7/15/88	49. REVISION DATE(S)

RETURN THIS FORM WHEN COMPLETED TO: OFFICE OF HISTORIC PRESERVATION  
IF ADDITIONAL SPACE IS NEEDED, ATTACH SEPARATE SHEET(S) TO THIS FORM  
P.O. BOX 176  
JEFFERSON CITY, MISSOURI 65102


42. aluminum storm sash. Lug stonesills. Decorative wood trim corners on chamfered corners. Decorative shingles on gable eaves. Small windows in eave small stained glass square panes around 1 single pane. 12" overhang w/tongue & groove bead board, Concrete porch w/wrought iron supports and railing. Front door has oval window in top and solid wood bottom arched transom above front door now closed in. Double brick arches above basement windows.



# MISSOURI OFFICE OF HISTORIC PRESERVATION

## ARCHITECTURAL/HISTORIC INVENTORY SURVEY FORM

H-2

1. NO.		4. PRESENT LOCAL NAME(S) OR DESIGNATION(S) Korokis House	
2. COUNTY Madison		5. OTHER NAME(S)	
3. LOCATION OF NEGATIVES			
6. SPECIFIC LEGAL LOCATION TOWNSHIP 33N RANGE 7E SECTION 8 IF CITY OR TOWN, STREET ADDRESS 111 Saline		16. THEMATIC CATEGORY	
7. CITY OR TOWN IF RURAL, VICINITY Fredericktown		17. DATE(S) OR PERIOD 1908	
8. DESCRIPTION OF LOCATION 		18. STYLE OR DESIGN Modified L folk	
		19. ARCHITECT OR ENGINEER	
		20. CONTRACTOR OR BUILDER	
		21. ORIGINAL USE, IF APPARENT residence	
		22. PRESENT USE residence	
		23. OWNERSHIP PUBLIC ( ) PRIVATE (x)	
		24. OWNER'S NAME AND ADDRESS IF KNOWN Chris & Dexter Korokis 111 Saline, Fredericktown	
9. COORDINATES LAT LONG		25. OPEN TO PUBLIC YES ( ) NO (x)	
10. SITE ( ) BUILDING (x) STRUCTURE ( ) OBJECT ( )		26. LOCAL CONTACT PERSON OR ORGANIZATION H. & L. C.	
11. ON NATIONAL REGISTER YES ( ) NO ( )		27. OTHER SURVEY IN WHICH INCLUDED	
12. IS IT ELIGIBLE YES ( ) NO ( )			
13. PART OF ESTAB. DISTRICT YES ( ) NO ( )		40. VISIBLE FROM PUBLIC ROAD YES (x) NO ( )	
14. DISTRICT POTENTIAL YES (x) NO ( )		41. DISTANCE FORM AND FRONTAGE ON ROAD	
15. NAME OF ESTABLISHED DISTRICT			
42. FURTHER DESCRIPTION OF IMPORTANT FEATURES Concrete porch on front and deck on back. Add on front has a shed type roof and its foundation is concrete and brick.		PHOTO MUST BE PROVIDED	
43. HISTORY AND SIGNIFICANCE Lots sold off as early as 1890 from Berryman farm. Freddie Goldsmith owned this house in 1910's. A succession of owners and renters have been in this house for years. Although this house is old no significance can be related with it. Further research may be done at a later time.			
44. DESCRIPTION OF ENVIRONMENT AND OUTBUILDINGS No outbuildings. This house is in the flood plain area along Saline Creek.			
45. SOURCES OF INFORMATION Sanborn Map 1908, 1914, 1927. Oral interviews with Peggy Counts, 7/10/88, Mrs. Troy Pirtle, 7/11/88 and Mrs. Dexter Korokis, 7/11/88.		46. PREPARED BY Paula Shetley	
RETURN THIS FORM WHEN COMPLETED TO: OFFICE OF HISTORIC PRESERVATION IF ADDITIONAL SPACE IS NEEDED, ATTACH SEPARATE SHEET(S) TO THIS FORM		47. ORGANIZATION H. & L. C.	
		48. DATE 7-12-88	
		49. REVISION DATE(S)	








# MISSOURI OFFICE OF HISTORIC PRESERVATION

## ARCHITECTURAL/HISTORIC INVENTORY SURVEY FORM

G24

<b>1. NO.</b> 		<b>4. PRESENT LOCAL NAME(S) OR DESIGNATION(S)</b> W. Johnson	
<b>2. COUNTY</b> Madison		<b>5. OTHER NAME(S)</b>	
<b>3. LOCATION OF NEGATIVES</b>			

<b>6. SPECIFIC LEGAL LOCATION</b> TOWNSHIP <u>33</u> RANGE <u>7E</u> SECTION <u>8</u> IF CITY OR TOWN, STREET ADDRESS 112 Saline	<b>16. THEMATIC CATEGORY</b>	<b>28. NO. OF STORIES</b> 1
<b>7. CITY OR TOWN IF RURAL, VICINITY</b> Fredericktown	<b>17. DATE(S) OR PERIOD</b> 1900c	<b>29. BASEMENT</b> YES( ) NO( <u>x</u> )
<b>8. DESCRIPTION OF LOCATION</b> 	<b>18. STYLE OR DESIGN</b> Princess Anne folk	<b>30. FOUNDATION MATERIAL</b> rock/concrete
	<b>19. ARCHITECT OR ENGINEER</b>	<b>31. WALL CONSTRUCTION</b> frame
	<b>20. CONTRACTOR OR BUILDER</b>	<b>32. ROOF TYPE &amp; MATERIAL</b> intersecting gable/asph shingle
	<b>21. ORIGINAL USE, IF APPARENT</b> residence	<b>33. NO. OF BAYS</b> FRONT <u>WDW</u> SIDE
	<b>22. PRESENT USE</b> residence	<b>34. WALL TREATMENT</b> asphalt shingles
	<b>23. OWNERSHIP</b> PUBLIC ( ) PRIVATE ( <u>x</u> )	<b>35. PLAN SHAPE</b> irregular
	<b>24. OWNER'S NAME AND ADDRESS IF KNOWN</b> W. Johnson 112 Saline	<b>36. CHANGES ADDITION( ) ALTERED( ) MOVED( )</b> (EXPLAIN IN NO. 42)
	<b>25. OPEN TO PUBLIC</b> YES( ) NO( <u>x</u> )	<b>37. CONDITION</b> INTERIOR EXTERIOR <u>good</u>
	<b>26. LOCAL CONTACT PERSON OR ORGANIZATION</b> H & L Comm	<b>38. PRESERVATION UNDERWAY</b> YES( ) NO( <u>x</u> )
	<b>27. OTHER SURVEY IN WHICH INCLUDED</b>	<b>39. ENDANGERED BY WHAT</b> YES( ) NO( <u>x</u> )
		<b>40. VISIBLE FROM PUBLIC ROAD</b> YES( <u>x</u> ) NO( )
		<b>41. DISTANCE FORM AND FRONTAGE ON ROAD</b>

<b>9. COORDINATES</b> UTM LAT _____ LONG _____	
<b>10. SITE( ) BUILDING(<u>x</u>)</b> <b>STRUCTURE( ) OBJECT( )</b>	
<b>11. ON NATIONAL REGISTER</b> YES( ) NO( <u>x</u> )	<b>12. IS IT ELIGIBLE</b> YES( ) NO( <u>x</u> )
<b>13. PART OF ESTAB. DISTRICT</b> YES( ) NO( <u>x</u> )	<b>14. DISTRICT POTENTIAL</b> YES( <u>x</u> ) NO( )
<b>15. NAME OF ESTABLISHED DISTRICT</b>	

<b>42. FURTHER DESCRIPTION OF IMPORTANT FEATURES</b> Originally t shaped floor plan. Wood windows are very narrow with 2/1 panes. Front door is wood in 3 lights over solid bottom. Wood porch at rear concrete piers. Shed type roof. Bulls eye molding on front door.	<div style="border: 1px solid black; padding: 5px; text-align: center;"> <b>PHOTO MUST BE PROVIDED</b> </div>
<b>43. HISTORY AND SIGNIFICANCE</b> First appears on 1908 Sanborn. Felt to be older than this. Mary Shulz lived there in 1929 and before. Married to Counts, Shulz and Berry. Lived to be over 100. Miss Reines lived there until she died in 1987.	

<b>44. DESCRIPTION OF ENVIRONMENT AND OUTBUILDINGS</b> Garage to south and rear of building.
---

<b>45. SOURCES OF INFORMATION</b> Peggy Counts, Reggie Graham, 7/14/88 Assessors 07-3.2-08-04-012-19 Sanborn 1908, 1914, 1927	<b>46. PREPARED BY</b> Paula Shetley
	<b>47. ORGANIZATION</b> H & L Comm
	<b>48. DATE</b> 7/15/88
	<b>49. REVISION DATE(S)</b>

RETURN THIS FORM WHEN COMPLETED TO: OFFICE OF HISTORIC PRESERVATION  
 IF ADDITIONAL SPACE IS NEEDED, ATTACH SEPARATE SHEET(S) TO THIS FORM  
 P.O. BOX 176  
 JEFFERSON CITY, MISSOURI 65102




112

# MISSOURI OFFICE OF HISTORIC PRESERVATION ARCHITECTURAL/HISTORIC INVENTORY SURVEY FORM

H-3

1. NO.		4. PRESENT LOCAL NAME(S) OR DESIGNATION(S) Crites House	
2. COUNTY Madison		5. OTHER NAME(S)	
3. LOCATION OF NEGATIVES			

6. SPECIFIC LEGAL LOCATION TOWNSHIP 33N RANGE 7E SECTION 8 IF CITY OR TOWN, STREET ADDRESS 113 Saline	16. THEMATIC CATEGORY	28. NO. OF STORIES 1½
	17. DATE(S) OR PERIOD 1860c	29. BASEMENT YES( ) NO(x)
7. CITY OR TOWN IF RURAL, VICINITY Fredericktown	18. STYLE OR DESIGN side gable folk	30. FOUNDATION MATERIAL rubble rock/concrete
8. DESCRIPTION OF LOCATION ← N <span style="border: 1px solid black; padding: 2px;">shed</span> 	19. ARCHITECT OR ENGINEER	31. WALL CONSTRUCTION frame/log
	20. CONTRACTOR OR BUILDER	32. ROOF TYPE & MATERIAL gable/corrugated metal
9. COORDINATES LAT LONG UTM	21. ORIGINAL USE, IF APPARENT residence	33. NO. OF BAYS wdw FRONT SIDE
	22. PRESENT USE residence	34. WALL TREATMENT asbestos shingles
10. SITE( ) BUILDING(x) STRUCTURE( ) OBJECT( )	23. OWNERSHIP PUBLIC ( ) PRIVATE (x)	35. PLAN SHAPE rectangular
	24. OWNER'S NAME AND ADDRESS IF KNOWN Alice Crites Nevada	36. CHANGES ADDITION( ) (EXPLAIN IN ALTERED NO. 42) MOVED ( )
11. ON NATIONAL REGISTER YES( ) NO( )	25. OPEN TO PUBLIC YES( ) NO(x)	37. CONDITION INTERIOR EXTERIOR good
12. IS IT ELIGIBLE YES( ) NO( )	26. LOCAL CONTACT PERSON OR ORGANIZATION H. & L. C.	38. PRESERVATION UNDERWAY YES( ) NO(x)
13. PART OF ESTAB. DISTRICT YES( ) NO(x)	27. OTHER SURVEY IN WHICH INCLUDED	39. ENDANGERED BY WHAT YES( ) NO(x)
14. DISTRICT POTENTIAL YES(x) NO( )		40. VISIBLE FROM PUBLIC ROAD YES(x) NO( )
15. NAME OF ESTABLISHED DISTRICT		41. DISTANCE FORM AND FRONTAGE ON ROAD

42. FURTHER DESCRIPTION OF IMPORTANT FEATURES From front appears to be 1 story but side view shows 2 upstairs windows. Porch is concrete with concrete and wood pillars supporting a shed type roof. (cont. page)

43. HISTORY AND SIGNIFICANCE Lots sold off as early as 1890 from Berryman Farm. This possibly was a structure built on the farm earlier than the lots around it were sold. It first appears on the 1908 Sanborn Map and indications are that very little change has occurred in this structure. Oral interview with Mrs. Lashley indicated that an older resident (Cont. page)

44. DESCRIPTION OF ENVIRONMENT AND OUTBUILDINGS Shed to the rear of house. This house is in the flood plain of Saline Creek.

45. SOURCES OF INFORMATION Sanborn Maps 1908, 1914, 1927. Oral interviews with Mrs. Troy Pirtle and Peggy Counts, 7/11/88 and Mrs. Lashley, 7/12/88.

46. PREPARED BY Paula Shetley

47. ORGANIZATION H. & L. C.

48. DATE 7-12-88

49. REVISION DATE(S)

RETURN THIS FORM WHEN COMPLETED TO: OFFICE OF HISTORIC PRESERVATION  
IF ADDITIONAL SPACE IS NEEDED, ATTACH SEPARATE SHEET(S) TO THIS FORM  
P.O. BOX 176  
JEFFERSON CITY, MISSOURI 65102

H-3 Continuation Page

42. Log wall is visible in front room. Oral interviews with people that have been in the house indicate this.
43. whom lived in this house was born here and she was over 83 years old when she died. Mr. Wendell Ellis also born in this house in 1908. He remembers his mother mentioning the house being here many years before. Oral interviews indicate this to possible be around Civil War period.

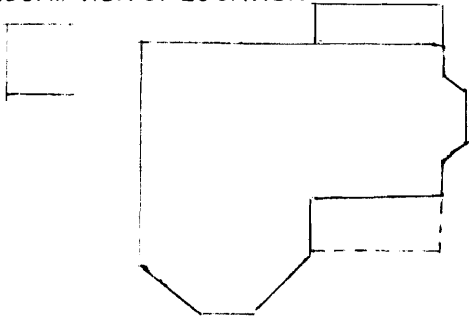


MISSOURI OFFICE OF HISTORIC PRESERVATION  
ARCHITECTURAL/HISTORIC INVENTORY SURVEY FORM

G23

1. NO.		4. PRESENT LOCAL NAME(S) OR DESIGNATION(S) George Barker	
2. COUNTY Madison		5. OTHER NAME(S)	
3. LOCATION OF NEGATIVES			

6. SPECIFIC LEGAL LOCATION TOWNSHIP 33N RANGE 7E SECTION 8 IF CITY OR TOWN, STREET ADDRESS 114 Saline		16. THEMATIC CATEGORY		28. NO. OF STORIES 1	
7. CITY OR TOWN IF RURAL, VICINITY Fredericktown		17. DATE(S) OR PERIOD 1900c		29. BASEMENT YES( ) NO(x)	
8. DESCRIPTION OF LOCATION 		18. STYLE OR DESIGN Princess Anne		30. FOUNDATION MATERIAL rock covered w/concrete	
		19. ARCHITECT OR ENGINEER		31. WALL CONSTRUCTION frame	
		20. CONTRACTOR OR BUILDER		32. ROOF TYPE & MATERIAL cross gable w/hip at center	
		21. ORIGINAL USE, IF APPARENT residence		33. NO. OF BAYS FRONT WDW SIDE	
		22. PRESENT USE residence		34. WALL TREATMENT 12" fiber board siding	
		23. OWNERSHIP PUBLIC( ) PRIVATE(x)		35. PLAN SHAPE irregular	
		24. OWNER'S NAME AND ADDRESS IF KNOWN George Barker 114 Saline Fredericktown		36. CHANGES ADDITION(x) (EXPLAIN IN ALTERED NO. 42) MOVED( )	
9. COORDINATES LAT LONG		25. OPEN TO PUBLIC YES( ) NO(x)		37. CONDITION INTERIOR EXTERIOR good	
10. SITE( ) BUILDING(x) STRUCTURE( ) OBJECT( )		26. LOCAL CONTACT PERSON OR ORGANIZATION H & L Comm		38. PRESERVATION UNDERWAY YES( ) NO(x)	
11. ON NATIONAL REGISTER YES( ) NO( )		27. OTHER SURVEY IN WHICH INCLUDED		39. ENDANGERED BY WHAT YES( ) NO(x)	
12. IS IT ELIGIBLE YES( ) NO( )				40. VISIBLE FROM PUBLIC ROAD YES(x) NO( )	
13. PART OF ESTAB. DISTRICT YES( ) NO(x)				41. DISTANCE FROM AND FRONTAGE ON ROAD	
14. DISTRICT POTENTIAL YES(x) NO( )					
15. NAME OF ESTABLISHED DISTRICT					

42. FURTHER DESCRIPTION OF IMPORTANT FEATURES Chimneys at peak of hip roof which is in center of house corbeled chimneys. Front gable is chamfered for bay window effect. 2/2 pane wood windows covered w/ (cont. page)		PHOTO MUST BE PROVIDED	
43. HISTORY AND SIGNIFICANCE John & Sarah Mitchell - he was a salesman (stoves) moved to pink granite at 210 E. College between 1920-1925. Edwards family lived there after Mitchell. Miss Wilma Burlingame owned. Mrs. Susie Harris lived here a while. (cont. page)			

## 44. DESCRIPTION OF ENVIRONMENT AND OUTBUILDINGS

Shed to south and rear of house.

## 45. SOURCES OF INFORMATION

Peggy Counts & Reggie Graham 7/14/88  
 Bob Martin 7/15/88  
 Sanborn 1908, 1914, 1927 Assessors 07-3.2-08-04-012-18

## 46. PREPARED BY

Paula Shetley

## 47. ORGANIZATION

H &amp; L Comm

RETURN THIS FORM WHEN COMPLETED TO: OFFICE OF HISTORIC PRESERVATION  
 IF ADDITIONAL SPACE IS NEEDED, ATTACH P.O. BOX 176  
 SEPARATE SHEET(S) TO THIS FORM JEFFERSON CITY, MISSOURI 65102

48. DATE  
7/15/88

49. REVISION  
DATE(S)



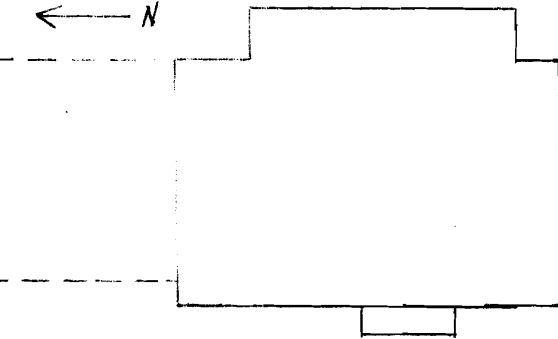
42. aluminum storm sash. Front door is wood with 3 light window on top w/ solid wood bottom. Concrete porch w/wood brick corner post. Addition on rear of house w/gable roof.
43. house (relation to Starkeys) Burlingame sold to George Barker and he lives there now. House appears on 1908, 1914, & 1927 Sanborn. May be older than Sanborns indicate.



# MISSOURI OFFICE OF HISTORIC PRESERVATION

## ARCHITECTURAL/HISTORIC INVENTORY SURVEY FORM

H-4

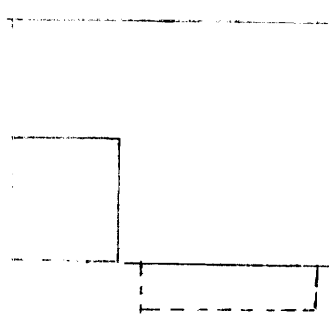
1. NO.		4. PRESENT LOCAL NAME(S) OR DESIGNATION(S) Lashley House	
2. COUNTY Madison		5. OTHER NAME(S)	
3. LOCATION OF NEGATIVES			
6. SPECIFIC LEGAL LOCATION TOWNSHIP 33N RANGE 7E SECTION 8 IF CITY OR TOWN, STREET ADDRESS 115 Saline		16. THEMATIC CATEGORY	
7. CITY OR TOWN IF RURAL, VICINITY Fredericktown		17. DATE(S) OR PERIOD 1945	
8. DESCRIPTION OF LOCATION 		18. STYLE OR DESIGN Tudor vernacular	
9. COORDINATES LAT LONG		19. ARCHITECT OR ENGINEER	
10. SITE ( ) BUILDING (x)		20. CONTRACTOR OR BUILDER Luther Johnson	
11. ON NATIONAL REGISTER YES ( ) NO ( )		21. ORIGINAL USE, IF APPARENT residence	
12. IS IT ELIGIBLE YES ( ) NO ( )		22. PRESENT USE residence	
13. PART OF ESTAB. DISTRICT YES ( ) NO (x)		23. OWNERSHIP PUBLIC ( ) PRIVATE (x)	
14. DISTRICT POTENTIAL YES (x) NO ( )		24. OWNER'S NAME AND ADDRESS IF KNOWN Mrs. N. Lashley 115 Saline Fredericktown	
15. NAME OF ESTABLISHED DISTRICT		25. OPEN TO PUBLIC YES ( ) NO (x)	
16. FURTHER DESCRIPTION OF IMPORTANT FEATURES		26. LOCAL CONTACT PERSON OR ORGANIZATION H. & L. C.	
17. HISTORY AND SIGNIFICANCE Lots sold off as early as 1890 from John Berryman farm. Although this structure may be contributing it has no particular significance at this time. Built by Luther Johnson, brother-in-law of current owners. They have been the only owners.		27. OTHER SURVEY IN WHICH INCLUDED	
18. DESCRIPTION OF ENVIRONMENT AND OUTBUILDINGS Metal storage shed to north and rear of house. This house is located in the flood plain of Saline Creek. It also has an attached carport.		28. NO. OF STORIES 1 1/2	
19. SOURCES OF INFORMATION Sanborn May 1927. Oral interviews with Peggy Counts, 7/8/88 and Mrs. Lashley, 7/12/88.		29. BASEMENT YES (x) NO ( )	
20. RETURN THIS FORM WHEN COMPLETED TO: OFFICE OF HISTORIC PRESERVATION IF ADDITIONAL SPACE IS NEEDED, ATTACH SEPARATE SHEET(S) TO THIS FORM		30. FOUNDATION MATERIAL concrete	
21. PREPARED BY Paula Shetley		31. WALL CONSTRUCTION frame	
22. ORGANIZATION H. & L. C.		32. ROOF TYPE & MATERIAL gable/asphalt shingles	
23. DATE 7-8-88		33. NO. OF BAYS FRONT wdw SIDE	
24. REVISION DATE(S)		34. WALL TREATMENT asbestos shingles	
25. PLAN SHAPE rectangular		35. CHANGES (EXPLAIN IN NO. 42) ADDITION ( ) ALTERED ( ) MOVED ( )	
26. CONDITION INTERIOR EXTERIOR good		36. PRESERVATION UNDERWAY YES ( ) NO (x)	
27. ENDANGERED BY WHAT YES ( ) NO (x)		37. VISIBLE FROM PUBLIC ROAD YES (x) NO ( )	
28. DISTANCE FROM AND FRONTAGE ON ROAD		38. PHOTO MUST BE PROVIDED	



# MISSOURI OFFICE OF HISTORIC PRESERVATION

## ARCHITECTURAL/HISTORIC INVENTORY SURVEY FORM

G22

1. NO.		4. PRESENT LOCAL NAME(S) OR DESIGNATION(S) Barton Tallent	
2. COUNTY Madison		5. OTHER NAME(S)	
3. LOCATION OF NEGATIVES			
6. SPECIFIC LEGAL LOCATION TOWNSHIP 33 RANGE 7E SECTION 8 IF CITY OR TOWN, STREET ADDRESS 116 Saline		16. THEMATIC CATEGORY	
7. CITY OR TOWN IF RURAL, VICINITY Fredericktown		17. DATE(S) OR PERIOD 1900c	
8. DESCRIPTION OF LOCATION 		18. STYLE OR DESIGN craftsman	
9. COORDINATES LAT LONG		19. ARCHITECT OR ENGINEER	
10. SITE( ) BUILDING(x)		20. CONTRACTOR OR BUILDER	
11. ON NATIONAL REGISTER YES( ) NO( )		21. ORIGINAL USE, IF APPARENT residence	
12. IS IT ELIGIBLE YES( ) NO( )		22. PRESENT USE residence	
13. PART OF ESTAB. DISTRICT YES( ) NO( )		23. OWNERSHIP PUBLIC ( ) PRIVATE (x)	
14. DISTRICT POTENTIAL YES( ) NO( )		24. OWNER'S NAME AND ADDRESS IF KNOWN Barton Tallent 116 Saline Fredericktown	
15. NAME OF ESTABLISHED DISTRICT		25. OPEN TO PUBLIC YES( ) NO (x)	
42. FURTHER DESCRIPTION OF IMPORTANT FEATURES Originally T-shaped floor plan. Porch 2/shed type roof & carport also shed type roof.		26. LOCAL CONTACT PERSON OR ORGANIZATION H & L Comm	
43. HISTORY AND SIGNIFICANCE Michael Fox family lived here in 1929. Ruby Talent Robinson lived here in 1970's. She was killed in 1978. Stabbed 18 times. Barton Tallent lives in house now.		27. OTHER SURVEY IN WHICH INCLUDED	
44. DESCRIPTION OF ENVIRONMENT AND OUTBUILDINGS Garage south and to rear of house		28. NO. OF STORIES 1	
45. SOURCES OF INFORMATION Peggy Counts, Reggie Graham 7/15/88 Sanborn Maps 1908, 1914, 1927		29. BASEMENT YES( ) NO (x)	
46. PREPARED BY Paula Shetley		30. FOUNDATION MATERIAL rock/concrete	
47. ORGANIZATION H & L Comm		31. WALL CONSTRUCTION frame	
48. DATE 7/15/88		32. ROOF TYPE & MATERIAL low gable/asphalt shingle	
49. REVISION DATE(S)		33. NO. OF BAYS WWDW FRONT SIDE	
		34. WALL TREATMENT 12" fiber board siding	
		35. PLAN SHAPE irregular	
		36. CHANGES (EXPLAIN IN NO. 42) ADDITION( ) ALTERED ( ) MOVED ( )	
		37. CONDITION INTERIOR EXTERIOR good	
		38. PRESERVATION UNDERWAY YES( ) NO( )	
		39. ENDANGERED BY WHAT YES( ) NO( )	
		40. VISIBLE FROM PUBLIC ROAD YES( ) NO( )	
		41. DISTANCE FORM AND FRONTAGE ON ROAD	
		PHOTO MUST BE PROVIDED	
RETURN THIS FORM WHEN COMPLETED TO: OFFICE OF HISTORIC PRESERVATION IF ADDITIONAL SPACE IS NEEDED, ATTACH SEPARATE SHEET(S) TO THIS FORM P.O. BOX 176 JEFFERSON CITY, MISSOURI 65102			








# MISSOURI OFFICE OF HISTORIC PRESERVATION

## ARCHITECTURAL/HISTORIC INVENTORY SURVEY FORM

L-6

1. NO.		4. PRESENT LOCAL NAME(S) OR DESIGNATION(S) Nazarene Church Parsonage	
2. COUNTY Madison		5. OTHER NAME(S)	
3. LOCATION OF NEGATIVES			
6. SPECIFIC LEGAL LOCATION TOWNSHIP 33N RANGE 7E SECTION 8 IF CITY OR TOWN, STREET ADDRESS 202 Saline Street		16. THEMATIC CATEGORY	
7. CITY OR TOWN IF RURAL, VICINITY Fredericktown, MO		17. DATE(S) OR PERIOD 1945c	
8. DESCRIPTION OF LOCATION 		18. STYLE OR DESIGN ranch	
		19. ARCHITECT OR ENGINEER	
		20. CONTRACTOR OR BUILDER	
		21. ORIGINAL USE, IF APPARENT residence	
		22. PRESENT USE Sunday School Room	
		23. OWNERSHIP PUBLIC PRIVATE { }	
		24. OWNER'S NAME AND ADDRESS IF KNOWN Church of the Nazarene 202 Saline, Fredericktown	
		25. OPEN TO PUBLIC YES (X) NO ( )	
		26. LOCAL CONTACT PERSON OR ORGANIZATION H. & L. C.	
		27. OTHER SURVEY IN WHICH INCLUDED	
9. COORDINATES LAT LONG UTM		28. NO. OF STORIES 1	
10. SITE ( ) BUILDING ( ) STRUCTURE ( ) OBJECT ( )		29. BASEMENT YES (X) NO ( )	
11. ON NATIONAL REGISTER YES ( ) NO ( )		30. FOUNDATION MATERIAL concrete	
12. IS IT ELIGIBLE YES ( ) NO ( )		31. WALL CONSTRUCTION frame	
13. PART OF ESTAB. DISTRICT YES ( ) NO ( )		32. ROOF TYPE & MATERIAL gable/asphalt shingle	
14. DISTRICT POTENTIAL YES (X) NO ( )		33. NO. OF BAYS WDDW FRONT SIDE	
15. NAME OF ESTABLISHED DISTRICT		34. WALL TREATMENT stretcher bond	
		35. PLAN SHAPE L	
		36. CHANGES ADDITION/ (EXPLAIN IN NO. 42) ALTERED MOVED { }	
		37. CONDITION INTERIOR EXTERIOR good	
		38. PRESERVATION UNDERWAY YES ( ) NO (X)	
		39. ENDANGERED BY WHAT YES ( ) NO (X)	
		40. VISIBLE FROM PUBLIC ROAD YES ( ) NO (X)	
		41. DISTANCE FROM AND FRONTAGE ON ROAD	
42. FURTHER DESCRIPTION OF IMPORTANT FEATURES		PHOTO MUST BE PROVIDED	
43. HISTORY AND SIGNIFICANCE			
44. DESCRIPTION OF ENVIRONMENT AND OUTBUILDINGS garage Garage to the southwest of the house.			
45. SOURCES OF INFORMATION Carl LaChance, Reggie Graham 7-2-88 Assessors 07-3.2-08-04-13-01		46. PREPARED BY Paula Shetley	
		47. ORGANIZATION H. & L. C.	
RETURN THIS FORM WHEN COMPLETED TO: OFFICE OF HISTORIC PRESERVATION IF ADDITIONAL SPACE IS NEEDED, ATTACH SEPARATE SHEET(S) TO THIS FORM		48. DATE 7-6-88	
		49. REVISION DATE(S)	

P.O. BOX 176  
JEFFERSON CITY, MISSOURI 65102

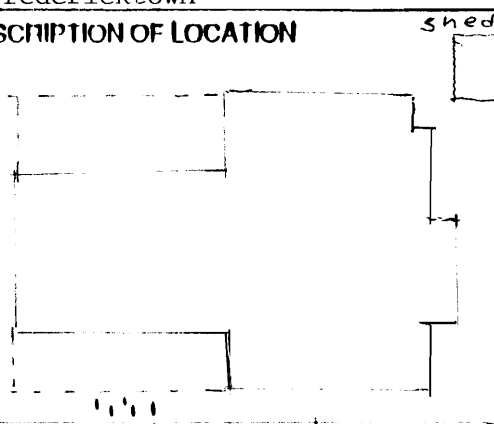


MOHCO 337

# MISSOURI OFFICE OF HISTORIC PRESERVATION

## ARCHITECTURAL/HISTORIC INVENTORY SURVEY FORM


L7

1. NO.		4. PRESENT LOCAL NAME(S) OR DESIGNATION(S) Queenie Priday	
2. COUNTY Madison		5. OTHER NAME(S)	
3. LOCATION OF NEGATIVES			
6. SPECIFIC LEGAL LOCATION TOWNSHIP <u>33N</u> RANGE <u>7E</u> SECTION <u>8</u> IF CITY OR TOWN, STREET ADDRESS 204 Saline Street		16. THEMATIC CATEGORY	
7. CITY OR TOWN IF RURAL, VICINITY Fredericktown		17. DATE(S) OR PERIOD 1915c	
8. DESCRIPTION OF LOCATION 		18. STYLE OR DESIGN T shape folk	
		19. ARCHITECT OR ENGINEER Lenny & Joe Dollinger	
		20. CONTRACTOR OR BUILDER	
		21. ORIGINAL USE, IF APPARENT residence	
		22. PRESENT USE residence	
		23. OWNERSHIP PUBLIC <input type="checkbox"/> PRIVATE <input checked="" type="checkbox"/>	
		24. OWNER'S NAME AND ADDRESS IF KNOWN Queenie Priday 204 Saline, Fredericktown	
9. COORDINATES LAT LONG		25. OPEN TO PUBLIC YES <input type="checkbox"/> NO <input checked="" type="checkbox"/>	
10. SITE <input type="checkbox"/> BUILDING <input checked="" type="checkbox"/> STRUCTURE <input type="checkbox"/> OBJECT <input checked="" type="checkbox"/>		26. LOCAL CONTACT PERSON OR ORGANIZATION H & L Comm	
11. ON NATIONAL REGISTER YES <input type="checkbox"/> NO <input checked="" type="checkbox"/>		27. OTHER SURVEY IN WHICH INCLUDED	
12. IS IT ELIGIBLE YES <input type="checkbox"/> NO <input checked="" type="checkbox"/>			
13. PART OF ESTAB. DISTRICT YES <input type="checkbox"/> NO <input checked="" type="checkbox"/>			
14. DISTRICT POTENTIAL YES <input type="checkbox"/> NO <input checked="" type="checkbox"/>			
15. NAME OF ESTABLISHED DISTRICT			
42. FURTHER DESCRIPTION OF IMPORTANT FEATURES Front porch has one wooden craftsman column and one iron post		28. NO. OF STORIES 1	
		29. BASEMENT partial YES <input checked="" type="checkbox"/> NO <input type="checkbox"/>	
		30. FOUNDATION MATERIAL rock rubble/block	
		31. WALL CONSTRUCTION frame	
		32. ROOF TYPE & MATERIAL gable/asp. shingle	
		33. NO. OF BAYS FRONT <u>WDDW</u> SIDE <u>WDDW</u>	
		34. WALL TREATMENT asbestos shingles	
		35. PLAN SHAPE T	
		36. CHANGES (EXPLAIN IN NO. 42) ADDITION <input type="checkbox"/> ALTERED <input type="checkbox"/> MOVED <input type="checkbox"/>	
		37. CONDITION INTERIOR <u>good</u> EXTERIOR <u>good</u>	
		38. PRESERVATION UNDERWAY YES <input type="checkbox"/> NO <input checked="" type="checkbox"/>	
		39. ENDANGERED BY WHAT YES <input type="checkbox"/> NO <input checked="" type="checkbox"/>	
		40. VISIBLE FROM PUBLIC ROAD YES <input type="checkbox"/> NO <input checked="" type="checkbox"/>	
		41. DISTANCE FORM AND FRONTAGE ON ROAD	
43. HISTORY AND SIGNIFICANCE		PHOTO MUST BE PROVIDED	
44. DESCRIPTION OF ENVIRONMENT AND OUTBUILDINGS Shed- asbestos shingles			
45. SOURCES OF INFORMATION Assessors 07-3.2-08-04-13-01 Peggy Counts 7/6/88 Mrs. Queenie Priday		46. PREPARED BY Paula Shetley	
RETURN THIS FORM WHEN COMPLETED TO: OFFICE OF HISTORIC PRESERVATION IF ADDITIONAL SPACE IS NEEDED, ATTACH SEPARATE SHEET(S) TO THIS FORM		47. ORGANIZATION H. & L. C.	
		48. DATE 7-6-88	
		49. REVISION DATE(S)	



# MISSOURI OFFICE OF HISTORIC PRESERVATION ARCHITECTURAL/HISTORIC INVENTORY SURVEY FORM

L8

1. NO.		4. PRESENT LOCAL NAME(S) OR DESIGNATION(S) Tom Smith	
2. COUNTY Madison		5. OTHER NAME(S) D. Mouser	
3. LOCATION OF NEGATIVES		6. SPECIFIC LEGAL LOCATION TOWNSHIP 33 RANGE 7E SECTION 8 IF CITY OR TOWN, STREET ADDRESS  208 Saline Street	
7. CITY OR TOWN IF RURAL, VICINITY Fredericktown, MO		16. THEMATIC CATEGORY	
8. DESCRIPTION OF LOCATION  		17. DATE(S) OR PERIOD 1930c	
9. COORDINATES LAT _____ LONG _____ UTM _____		18. STYLE OR DESIGN Bungalow	
10. SITE( ) BUILDING(x) STRUCTURE( ) OBJECT( )		19. ARCHITECT OR ENGINEER	
11. ON NATIONAL REGISTER YES( ) NO( )		20. CONTRACTOR OR BUILDER residence	
12. IS IT ELIGIBLE YES( ) NO( )		21. ORIGINAL USE, IF APPARENT residence	
13. PART OF ESTAB. DISTRICT YES( ) NO( )		22. PRESENT USE	
14. DISTRICT POTENTIAL YES(x) NO( )		23. OWNERSHIP PUBLIC ( ) PRIVATE (x)	
15. NAME OF ESTABLISHED DISTRICT		24. OWNER'S NAME AND ADDRESS E KNOWN Tom Smith 208 Saline Fredericktown	
16. FURTHER DESCRIPTION OF IMPORTANT FEATURES Wood trim around door. Pillar posts on front porch. Ballister railing around porch.		25. OPEN TO PUBLIC YES( ) NO (x)	
17. HISTORY AND SIGNIFICANCE		26. LOCAL CONTACT PERSON OR ORGANIZATION H & L Comm	
18. DESCRIPTION OF ENVIRONMENT AND OUTBUILDINGS garage		27. OTHER SURVEY IN WHICH INCLUDED	
19. SOURCES OF INFORMATION Assessors -07-3.2-08-04-13-10		28. NO. OF STORIES 1 1/2	
20. RETURN THIS FORM WHEN COMPLETED TO: OFFICE OF HISTORIC PRESERVATION IF ADDITIONAL SPACE IS NEEDED, ATTACH SEPARATE SHEET(S) TO THIS FORM		29. BASEMENT YES(x) NO ( )	
21. PREPARED BY Beuland DeLand		30. FOUNDATION MATERIAL block	
22. ORGANIZATION H. & L. Comm.		31. WALL CONSTRUCTION frame	
23. DATE 6/26/88		32. ROOF TYPE & MATERIAL gable/asphalt shingle	
24. REVISION DATE(S)		33. NO. OF BAYS WWDWW FRONT SIDE	
25. PHOTO MUST BE PROVIDED		34. WALL TREATMENT fiber board siding	
26. CHANGES ADDITION( ) ALTERED( ) MOVED( ) (EXPLAIN IN NO. 42)		35. PLAN SHAPE rectangular	
27. CONDITION INTERIOR EXTERIOR good		36. PRESERVATION UNDERWAY YES( ) NO(x)	
28. ENDANGERED BY WHAT YES( ) NO(x)		37. VISIBLE FROM PUBLIC ROAD YES(x) NO( )	
29. DISTANCE FROM AND FRONTAGE ON ROAD		38. DISTANCE FROM AND FRONTAGE ON ROAD	

44. DESCRIPTION OF ENVIRONMENT AND OUTBUILDINGS

garage

45. SOURCES OF INFORMATION

Assessors -07-3.2-08-04-13-10

RETURN THIS FORM WHEN COMPLETED TO: OFFICE OF HISTORIC PRESERVATION  
IF ADDITIONAL SPACE IS NEEDED, ATTACH SEPARATE SHEET(S) TO THIS FORM  
P.O. BOX 176  
JEFFERSON CITY, MISSOURI 65102

46. PREPARED BY  
Beuland DeLand

47. ORGANIZATION  
H. & L. Comm.

48. DATE  
6/26/88

49. REVISION  
DATE(S)








# MISSOURI OFFICE OF HISTORIC PRESERVATION

## ARCHITECTURAL/HISTORIC INVENTORY SURVEY FORM

L9

1. NO.		4. PRESENT LOCAL NAME(S) OR DESIGNATION(S) Hallie Dittmer Francis	
2. COUNTY Madison		5. OTHER NAME(S) Dr. Newberry	
3. LOCATION OF NEGATIVES			
6. SPECIFIC LEGAL LOCATION TOWNSHIP 33 RANGE 7E SECTION 8 IF CITY OR TOWN, STREET ADDRESS 300 Saline		16. THEMATIC CATEGORY	
7. CITY OR TOWN IF RURAL, VICINITY Fredericktown, MO		17. DATE(S) OR PERIOD 1930c	
8. DESCRIPTION OF LOCATION 		18. STYLE OR DESIGN Tudor Vernacular	
9. COORDINATES LAT LONG		19. ARCHITECT OR ENGINEER	
10. SITE( ) BUILDING( ) STRUCTURE( ) OBJECT( )		20. CONTRACTOR OR BUILDER Dittmer	
11. ON NATIONAL REGISTER YES( ) NO( )		21. ORIGINAL USE, IF APPARENT residence	
12. IS IT ELIGIBLE YES( ) NO( )		22. PRESENT USE residence	
13. PART OF ESTAB. DISTRICT YES( ) NO( )		23. OWNERSHIP PUBLIC ( ) PRIVATE (x)	
14. DISTRICT POTENTIAL YES( ) NO( )		24. OWNER'S NAME AND ADDRESS IF KNOWN Hallie Francis 300 Saline Fredericktown	
15. NAME OF ESTABLISHED DISTRICT		25. OPEN TO PUBLIC YES( ) NO (x)	
42. FURTHER DESCRIPTION OF IMPORTANT FEATURES		26. LOCAL CONTACT PERSON OR ORGANIZATION H & L Comm	
43. HISTORY AND SIGNIFICANCE Front projecting porch has tudor style flaired gable roof.		27. OTHER SURVEY IN WHICH INCLUDED	
44. DESCRIPTION OF ENVIRONMENT AND OUTBUILDINGS		28. NO. OF STORIES 1 1/2	
45. SOURCES OF INFORMATION Assessors 07-3.2-08-04-14-01 Reggie Graham 7-7-88		29. BASEMENT YES (x) NO ( )	
46. PREPARED BY Beulah DeLand		30. FOUNDATION MATERIAL concrete	
47. ORGANIZATION H. & L. C.		31. WALL CONSTRUCTION frame	
48. DATE 7-7-88		32. ROOF TYPE & MATERIAL gable/asphalt shingle	
49. REVISION DATE(S)		33. NO. OF BAYS FRONT WWDWW SIDE	
RETURN THIS FORM WHEN COMPLETED TO: OFFICE OF HISTORIC PRESERVATION IF ADDITIONAL SPACE IS NEEDED, ATTACH SEPARATE SHEET(S) TO THIS FORM P.O. BOX 176 JEFFERSON CITY, MISSOURI 65102		34. WALL TREATMENT asphalt shingle (wavy edge)	
		35. PLAN SHAPE irregular	
		36. CHANGES ADDITION( ) (EXPLAIN IN NO. 42) ALTERED ( ) MOVED ( )	
		37. CONDITION INTERIOR EXTERIOR good	
		38. PRESERVATION UNDERWAY YES( ) NO(x)	
		39. ENDANGERED BY WHAT YES( ) NO(x)	
		40. VISIBLE FROM PUBLIC ROAD YES(x) NO( )	
		41. DISTANCE FORM AND FRONTAGE ON ROAD	
		PHOTO MUST BE PROVIDED	



# MISSOURI OFFICE OF HISTORIC PRESERVATION ARCHITECTURAL/HISTORIC INVENTORY SURVEY FORM

L10

<b>1. NO.</b> 		<b>4. PRESENT LOCAL NAME(S) OR DESIGNATION(S)</b> Aubrey Noland	
<b>2. COUNTY</b> Madison		<b>5. OTHER NAME(S)</b> 	
<b>3. LOCATION OF NEGATIVES</b> 			

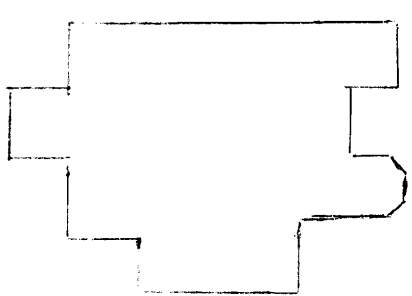

<b>6. SPECIFIC LEGAL LOCATION</b> TOWNSHIP 33 RANGE 7E SECTION 11 IF CITY OR TOWN, STREET ADDRESS 304 Saline Street	<b>16. THEMATIC CATEGORY</b> 	<b>28. NO. OF STORIES</b> 1 1/2
<b>7. CITY OR TOWN IF RURAL, VICINITY</b> Fredericktown, MO	<b>17. DATE(S) OR PERIOD</b> 1900c	<b>29. BASEMENT</b> YES(x) NO ( )
<b>8. DESCRIPTION OF LOCATION</b> 	<b>18. STYLE OR DESIGN</b> Queen Anne	<b>30. FOUNDATION MATERIAL</b> rock coursed/concret
	<b>19. ARCHITECT OR ENGINEER</b> 	<b>31. WALL CONSTRUCTION</b> arch frame
<b>9. COORDINATES</b> LAT LONG	<b>20. CONTRACTOR OR BUILDER</b> 	<b>32. ROOF TYPE &amp; MATERIAL</b> gable/asphalt shingle
<b>10. SITE( ) BUILDING(x)</b>	<b>21. ORIGINAL USE, IF APPARENT</b> residence	<b>33. NO. OF BAYS</b> DDWW FRONT SIDE
<b>11. ON NATIONAL REGISTER</b> YES( ) NO(x)	<b>22. PRESENT USE</b> residence	<b>34. WALL TREATMENT</b> wood lap siding.
<b>12. IS IT ELIGIBLE</b> YES( ) NO(x)	<b>23. OWNERSHIP</b> PUBLIC ( ) PRIVATE (x)	<b>35. PLAN SHAPE</b> irregular
<b>13. PART OF ESTAB. DISTRICT</b> YES( ) NO(x)	<b>24. OWNER'S NAME AND ADDRESS IF KNOWN</b> Aubrey Noland 304 Saline Street Fredericktown	<b>36. CHANGES (EXPLAIN IN NO. 42)</b> ADDITION( ) ALTERED( ) MOVED( )
<b>14. DISTRICT POTENTIAL</b> YES(x) NO( )	<b>25. OPEN TO PUBLIC</b> YES( ) NO (x)	<b>37. CONDITION</b> INTERIOR EXTERIOR good
<b>15. NAME OF ESTABLISHED DISTRICT</b> 	<b>26. LOCAL CONTACT PERSON OR ORGANIZATION</b> H. & L. Comm.	<b>38. PRESERVATION UNDERWAY</b> YES( ) NO(x)
	<b>27. OTHER SURVEY IN WHICH INCLUDED</b> 	<b>39. ENDANGERED BY WHAT</b> YES( ) NO(x)
<b>42. FURTHER DESCRIPTION OF IMPORTANT FEATURES</b> Fabricated shingles gable end wood gutters. Circular porch side oval glass cottage front door. Stained glass upper window.		<b>40. VISIBLE FROM PUBLIC ROAD</b> YES( ) NO(x)
<b>43. HISTORY AND SIGNIFICANCE</b> During this survey no particular significance could be found on this building.		<b>41. DISTANCE FORM AND FRONTAGE ON ROAD</b> 

PHOTO MUST  
BE PROVIDED

<b>44. DESCRIPTION OF ENVIRONMENT AND OUTBUILDINGS</b> Garage & Carport	
--	--

<b>45. SOURCES OF INFORMATION</b> Interviews with Reggie Graham and Peggy Counts, 7-9-88 Assessors 07-3.2-08-04-14-11	<b>46. PREPARED BY</b> Beulah DeLand
	<b>47. ORGANIZATION</b> H. & L. Comm.

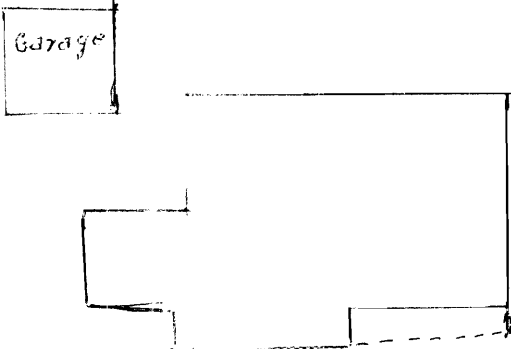
<b>RETURN THIS FORM WHEN COMPLETED TO: OFFICE OF HISTORIC PRESERVATION</b> IF ADDITIONAL SPACE IS NEEDED, ATTACH SEPARATE SHEET(S) TO THIS FORM	<b>48. DATE</b> 6/23/88 <b>49. REVISION DATE(S)</b>
--	--



# MISSOURI OFFICE OF HISTORIC PRESERVATION

## ARCHITECTURAL/HISTORIC INVENTORY SURVEY FORM

L11

1. NO.		4. PRESENT LOCAL NAME(S) OR DESIGNATION(S) C. Faircloth	
2. COUNTY Madison		5. OTHER NAME(S)	
3. LOCATION OF NEGATIVES			
6. SPECIFIC LEGAL LOCATION TOWNSHIP 33N RANGE 7E SECTION 8 IF CITY OR TOWN, STREET ADDRESS 306 Saline		16. THEMATIC CATEGORY	
7. CITY OR TOWN IF RURAL, VICINITY Fredericktown		17. DATE(S) OR PERIOD 1940c	
8. DESCRIPTION OF LOCATION  Saline St		18. STYLE OR DESIGN Ranch	
9. COORDINATES LAT LONG		19. ARCHITECT OR ENGINEER	
10. SITE BUILDING { } STRUCTURE OBJECT { }		20. CONTRACTOR OR BUILDER	
11. ON NATIONAL REGISTER YES( ) NO( )		21. ORIGINAL USE, IF APPARENT residence	
12. IS IT ELIGIBLE YES( ) NO( )		22. PRESENT USE residence	
13. PART OF ESTAB. DISTRICT YES( ) NO( )		23. OWNERSHIP PUBLIC { } PRIVATE { }	
14. DISTRICT POTENTIAL YES( ) NO( )		24. OWNER'S NAME AND ADDRESS IF KNOWN C. Faircloth 306 Saline Fredericktown	
15. NAME OF ESTABLISHED DISTRICT		25. OPEN TO PUBLIC YES( ) NO( )	
42. FURTHER DESCRIPTION OF IMPORTANT FEATURES		26. LOCAL CONTACT PERSON OR ORGANIZATION H & L Comm	
43. HISTORY AND SIGNIFICANCE Very early version of ranch style housing.		27. OTHER SURVEY IN WHICH INCLUDED	
44. DESCRIPTION OF ENVIRONMENT AND OUTBUILDINGS Garage to rear of house.		28. NO. OF STORIES 1	
45. SOURCES OF INFORMATION Assessors #07-3.2-08-04-14-10 Reggie Graham 7/10/88		29. BASEMENT YES( ) NO( )	
46. PREPARED BY Beulah DeLand		30. FOUNDATION MATERIAL concrete	
47. ORGANIZATION H. & L. Comm.		31. WALL CONSTRUCTION frame	
48. DATE 7/12/88		32. ROOF TYPE & MATERIAL low gable/asphalt shingles	
49. REVISION DATE(S)		33. NO. OF BAYS WWDW FRONT SIDE	
RETURN THIS FORM WHEN COMPLETED TO: OFFICE OF HISTORIC PRESERVATION IF ADDITIONAL SPACE IS NEEDED, ATTACH SEPARATE SHEET(S) TO THIS FORM		34. WALL TREATMENT fiber board siding	
		35. PLAN SHAPE rectangular	
		36. CHANGES ADDITION( ) ALTERED( ) MOVED( ) (EXPLAIN IN NO. 42)	
		37. CONDITION INTERIOR EXTERIOR good	
		38. PRESERVATION UNDERWAY YES( ) NO( )	
		39. ENDANGERED BY WHAT YES( ) NO( )	
		40. VISIBLE FROM PUBLIC ROAD YES( ) NO( )	
		41. DISTANCE FROM AND FRONTAGE ON ROAD	
		PHOTO MUST BE PROVIDED	



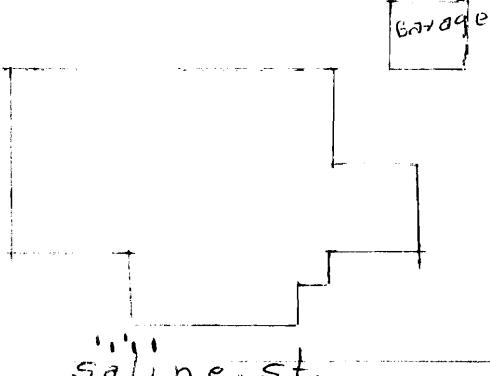




# MISSOURI OFFICE OF HISTORIC PRESERVATION

## ARCHITECTURAL/HISTORIC INVENTORY SURVEY FORM

L12

1. NO.		4. PRESENT LOCAL NAME(S) OR DESIGNATION(S) M. Perry	
2. COUNTY Madison		5. OTHER NAME(S) Ode Whitener William O. Perry	
3. LOCATION OF NEGATIVES			
6. SPECIFIC LEGAL LOCATION TOWNSHIP 33N RANGE 7E SECTION 8 IF CITY OR TOWN, STREET ADDRESS 308 Saline		16. THEMATIC CATEGORY	
7. CITY OR TOWN IF RURAL, VICINITY Fredericktown, MO 63645		17. DATE(S) OR PERIOD 1930c	
8. DESCRIPTION OF LOCATION 		18. STYLE OR DESIGN Tudor Vernacular	
		19. ARCHITECT OR ENGINEER Ode Whitener	
		20. CONTRACTOR OR BUILDER	
		21. ORIGINAL USE, IF APPARENT residence	
		22. PRESENT USE residence	
		23. OWNERSHIP PUBLIC PRIVATE (x)	
		24. OWNER'S NAME AND ADDRESS IF KNOWN M. Perry 308 Saline Fredericktown	
9. COORDINATES LAT LONG		25. OPEN TO PUBLIC YES ( ) NO (x)	
10. SITE ( ) BUILDING ( )		26. LOCAL CONTACT PERSON OR ORGANIZATION H & L Comm	
11. ON NATIONAL REGISTER YES ( ) NO (x)		27. OTHER SURVEY IN WHICH INCLUDED	
12. IS IT ELIGIBLE YES ( ) NO (x)			
13. PART OF ESTAB. DISTRICT YES ( ) NO (x)			
14. DISTRICT POTENTIAL YES ( ) NO (x)			
15. NAME OF ESTABLISHED DISTRICT			
42. FURTHER DESCRIPTION OF IMPORTANT FEATURES Porch is bricked & screened in. Two dormers on 1/2 story w/gable type. Front projecting porch has flaired gable roof.		28. NO. OF STORIES 1 1/2	
		29. BASEMENT YES (x) NO ( )	
		30. FOUNDATION MATERIAL concrete	
		31. WALL CONSTRUCTION brick	
		32. ROOF TYPE & MATERIAL gable/asphalt shingle	
		33. NO. OF BAYS WDW FRONT SIDE porch	
		34. WALL TREATMENT stretcher bond	
		35. PLAN SHAPE irregular	
		36. CHANGES ADDITION ( ) (EXPLAIN IN NO. 42) ALTERED (x) MOVED ( )	
		37. CONDITION INTERIOR EXTERIOR good	
		38. PRESERVATION UNDERWAY YES ( ) NO (x)	
		39. ENDANGERED BY WHAT YES ( ) NO (x)	
		40. VISIBLE FROM PUBLIC ROAD YES ( ) NO (x)	
		41. DISTANCE FROM AND FRONTAGE ON ROAD	
43. HISTORY AND SIGNIFICANCE Ode Whitener built this as his first house. The family who owned large timber lots in and around Marquand gave him the lumber for this house. He married Mary Newberry, daughter of a prominent early citizen and family. He built the home for her. Their only son was killed riding a		PHOTO MUST BE PROVIDED	
44. DESCRIPTION OF ENVIRONMENT AND OUTBUILDINGS			
45. SOURCES OF INFORMATION Clara Farror & Nell Lett Assessors #07-3.2-08-04-14-09		46. PREPARED BY Beulah DeLand	
		47. ORGANIZATION H. & L. C.	
RETURN THIS FORM WHEN COMPLETED TO: OFFICE OF HISTORIC PRESERVATION IF ADDITIONAL SPACE IS NEEDED, ATTACH SEPARATE SHEET(S) TO THIS FORM		48. DATE 7-7-88	
		49. REVISION DATE(S)	
		P.O. BOX 176 JEFFERSON CITY, MISSOURI 65102	

308 Saline  
L-12 Continuation Page

43. bike when he was 9 years old and his wife refused to live there after that.



# MISSOURI OFFICE OF HISTORIC PRESERVATION

## ARCHITECTURAL/HISTORIC INVENTORY SURVEY FORM

L13

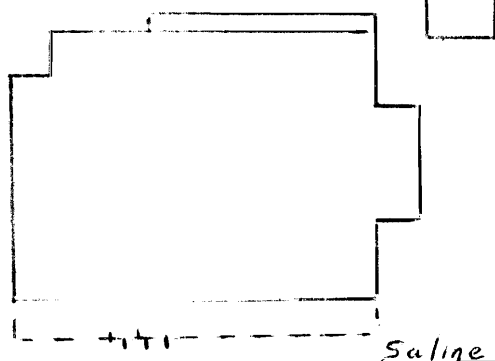
<b>1. NO.</b> <b>2. COUNTY</b> <u>Madison</u> <b>3. LOCATION OF NEGATIVES</b>		<b>4. PRESENT LOCAL NAME(S) OR DESIGNATION(S)</b> <u>C. Lambert</u> <b>5. OTHER NAME(S)</b> <u>Andrew Ferguson</u>	
<b>6. SPECIFIC LEGAL LOCATION</b> TOWNSHIP <u>33</u> RANGE <u>7E</u> SECTION <u>8</u> IF CITY OR TOWN, STREET ADDRESS <u>310 Saline</u>		<b>16. THEMATIC CATEGORY</b> <b>17. DATE(S) OR PERIOD</b> <u>1912c</u> <b>18. STYLE OR DESIGN</b> <u>craftsman</u> <b>19. ARCHITECT OR ENGINEER</b> <b>20. CONTRACTOR OR BUILDER</b> <b>21. ORIGINAL USE, IF APPARENT</b> <u>residence</u> <b>22. PRESENT USE</b> <u>residence</u> <b>23. OWNERSHIP</b> PUBLIC <input type="checkbox"/> PRIVATE <input checked="" type="checkbox"/>	
<b>7. CITY OR TOWN, IF RURAL, VICINITY</b> <u>Fredericktown, MO</u> <b>8. DESCRIPTION OF LOCATION</b> <div style="border: 1px solid black; width: 100px; height: 100px; margin: 10px 0;"></div> <div style="border: 1px solid black; width: 150px; height: 100px; margin: 10px 0;"></div> <p style="margin-top: 10px;"><u>Saline</u></p>		<b>24. OWNER'S NAME AND ADDRESS IF KNOWN</b> <u>C. Lambert</u> <u>310 Saline</u> <u>Fredericktown, MO</u> <b>25. OPEN TO PUBLIC</b> YES <input type="checkbox"/> NO <input checked="" type="checkbox"/>	
<b>9. COORDINATES</b> <u>UTM</u> LAT _____ LONG _____ <b>10. SITE( ) BUILDING( )</b> <b>STRUCTURE( ) OBJECT( )</b> <b>11. ON NATIONAL REGISTER</b> YES <input type="checkbox"/> NO <input checked="" type="checkbox"/> <b>12. IS IT ELIGIBLE</b> YES <input type="checkbox"/> NO <input checked="" type="checkbox"/> <b>13. PART OF ESTAB. DISTRICT</b> YES <input type="checkbox"/> NO <input checked="" type="checkbox"/> <b>14. DISTRICT POTENTIAL</b> YES <input checked="" type="checkbox"/> NO <input type="checkbox"/> <b>15. NAME OF ESTABLISHED DISTRICT</b>		<b>26. LOCAL CONTACT PERSON OR ORGANIZATION</b> <u>H. &amp; L. C.</u> <b>27. OTHER SURVEY IN WHICH INCLUDED</b>	
<b>42. FURTHER DESCRIPTION OF IMPORTANT FEATURES</b> <u>Pillars and gable of front porch are brick so as to blend with house.</u>		<b>28. NO. OF STORIES</b> <u>1</u> <b>29. BASEMENT</b> YES <input checked="" type="checkbox"/> NO <input type="checkbox"/> <b>30. FOUNDATION MATERIAL</b> <u>block</u> <b>31. WALL CONSTRUCTION</b> <u>brick</u> <b>32. ROOF TYPE &amp; MATERIAL</b> <u>gable/asphalt shingle</u> <b>33. NO. OF BAYS</b> <u>WWDW</u> <u>FRONT</u> <u>SIDE</u> <b>34. WALL TREATMENT</b> <u>stretcher bond</u> <b>35. PLAN SHAPE</b> <u>rectangle</u> <b>36. CHANGES (EXPLAIN IN NO. 42)</b> ADDITION <input type="checkbox"/> ALTERED <input type="checkbox"/> MOVED <input type="checkbox"/> <b>37. CONDITION</b> INTERIOR _____ EXTERIOR <u>good</u> <b>38. PRESERVATION UNDERWAY</b> YES <input type="checkbox"/> NO <input checked="" type="checkbox"/> <b>39. ENDANGERED BY WHAT</b> YES <input type="checkbox"/> NO <input checked="" type="checkbox"/> <b>40. VISIBLE FROM PUBLIC ROAD</b> YES <input checked="" type="checkbox"/> NO <input type="checkbox"/> <b>41. DISTANCE FROM AND FRONTAGE ON ROAD</b>	
<b>43. HISTORY AND SIGNIFICANCE</b> <u>A type operator for the Democrat News publisher O.J. Ferguson</u>		<div style="border: 1px solid black; width: 100%; height: 100%; text-align: center; padding: 10px;"> <b>PHOTO MUST BE PROVIDED</b> </div>	
<b>44. DESCRIPTION OF ENVIRONMENT AND OUTBUILDINGS</b>			
<b>45. SOURCES OF INFORMATION</b> <u>Reggie Graham, Sanborn Map 1927.</u> <u>Assessors #07-3.2-08-04-14-08</u>		<b>46. PREPARED BY</b> <u>Beulah DeLand</u> <b>47. ORGANIZATION</b> <u>H. &amp; L. C.</u>	
RETURN THIS FORM WHEN COMPLETED TO: OFFICE OF HISTORIC PRESERVATION IF ADDITIONAL SPACE IS NEEDED, ATTACH SEPARATE SHEET(S) TO THIS FORM		<b>48. DATE</b> <u>6-23-88</u> <b>49. REVISION DATE(S)</b>	
		P.O. BOX 176 JEFFERSON CITY, MISSOURI 65102	



# MISSOURI OFFICE OF HISTORIC PRESERVATION

## ARCHITECTURAL/HISTORIC INVENTORY SURVEY FORM

L14

1. NO.		4. PRESENT LOCAL NAME(S) OR DESIGNATION(S) Dewey Fadler	
2. COUNTY Madison		5. OTHER NAME(S) (Smiley) Lewis Rhodes house (W.A. Rhodes father)	
3. LOCATION OF NEGATIVES			
6. SPECIFIC LEGAL LOCATION TOWNSHIP <u>33</u> RANGE <u>7</u> SECTION <u>17</u> IF CITY OR TOWN, STREET ADDRESS 312 Saline		16. THEMATIC CATEGORY	
7. CITY OR TOWN IF RURAL, VICINITY Fredericktown		17. DATE(S) OR PERIOD 1920c	
8. DESCRIPTION OF LOCATION 		18. STYLE OR DESIGN Bungalow	
		19. ARCHITECT OR ENGINEER	
		20. CONTRACTOR OR BUILDER Ottinger	
		21. ORIGINAL USE, IF APPARENT residence	
		22. PRESENT USE residence	
		23. OWNERSHIP PUBLIC <input type="checkbox"/> PRIVATE <input checked="" type="checkbox"/>	
		24. OWNER'S NAME AND ADDRESS IF KNOWN D. Fadlers 312 Saline Fredericktown	
		25. OPEN TO PUBLIC YES <input type="checkbox"/> NO <input checked="" type="checkbox"/>	
		26. LOCAL CONTACT PERSON OR ORGANIZATION H. & L. C.	
		27. OTHER SURVEY IN WHICH INCLUDED	
9. COORDINATES LAT LONG		28. NO. OF STORIES 1 1/2	
10. SITE <input type="checkbox"/> BUILDING <input type="checkbox"/> STRUCTURE <input type="checkbox"/> OBJECT <input type="checkbox"/>		29. BASEMENT YES <input checked="" type="checkbox"/> NO <input type="checkbox"/>	
11. ON NATIONAL REGISTER YES <input type="checkbox"/> NO <input checked="" type="checkbox"/>		30. FOUNDATION MATERIAL concrete	
12. IS IT ELIGIBLE YES <input type="checkbox"/> NO <input checked="" type="checkbox"/>		31. WALL CONSTRUCTION frame	
13. PART OF ESTAB. DISTRICT YES <input type="checkbox"/> NO <input checked="" type="checkbox"/>		32. ROOF TYPE & MATERIAL gable/asphalt shingle	
14. DISTRICT POTENTIAL YES <input checked="" type="checkbox"/> NO <input type="checkbox"/>		33. NO. OF BAYS FRONT WDW, WWW SIDE	
15. NAME OF ESTABLISHED DISTRICT		34. WALL TREATMENT siding	
		35. PLAN SHAPE irregular	
		36. CHANGES (EXPLAIN IN NO. 42) ADDITION <input type="checkbox"/> ALTERED <input type="checkbox"/> MOVED <input type="checkbox"/>	
		37. CONDITION INTERIOR EXTERIOR good	
		38. PRESERVATION UNDERWAY YES <input type="checkbox"/> NO <input checked="" type="checkbox"/>	
		39. ENDANGERED BY WHAT YES <input type="checkbox"/> NO <input checked="" type="checkbox"/>	
		40. VISIBLE FROM PUBLIC ROAD YES <input type="checkbox"/> NO <input checked="" type="checkbox"/>	
		41. DISTANCE FROM AND FRONTAGE ON ROAD	
42. FURTHER DESCRIPTION OF IMPORTANT FEATURES Double wood pillars on front porch. Large gable dormer with 3 9/1 windows.		PHOTO MUST BE PROVIDED	
43. HISTORY AND SIGNIFICANCE Ottinger built quite a number of houses around town.			

### 44. DESCRIPTION OF ENVIRONMENT AND OUTBUILDINGS

An unattached garage is located to the east and north of the house.

45. SOURCES OF INFORMATION  
Reggie Graham, 6-15-88, Sanborn Map 1927.  
Assessors 07-4.0-17-01-04-01

46. PREPARED BY  
Paula Shetley

47. ORGANIZATION  
H. & L. C.

RETURN THIS FORM WHEN COMPLETED TO: OFFICE OF HISTORIC PRESERVATION  
IF ADDITIONAL SPACE IS NEEDED, ATTACH SEPARATE SHEET(S) TO THIS FORM  
P.O. BOX 176  
JEFFERSON CITY, MISSOURI 65102

48. DATE  
6-15-88  
49. REVISION DATE(S)





# MISSOURI OFFICE OF HISTORIC PRESERVATION ARCHITECTURAL/HISTORIC INVENTORY SURVEY FORM

E9

1. NO.		4. PRESENT LOCAL NAME(S) OR DESIGNATION(S) <u>Paul Hartenburger</u>	
2. COUNTY <u>Madison</u>		5. OTHER NAME(S)	
3. LOCATION OF NEGATIVES			

6. SPECIFIC LEGAL LOCATION TOWNSHIP <u>33N</u> RANGE <u>7E</u> SECTION <u>8</u> IF CITY OR TOWN, STREET ADDRESS <u>107 Southwood</u>	16. THEMATIC CATEGORY 17. DATE(S) OR PERIOD <u>1930</u>	28. NO. OF STORIES <u>1</u> 29. BASEMENT <u>partial</u> YES( ) NO( <input checked="" type="checkbox"/> ) 30. FOUNDATION MATERIAL <u>concrete</u>
7. CITY OR TOWN IF RURAL, VICINITY <u>Fredericktown, MO</u>	18. STYLE OR DESIGN <u>Side gable folk</u>	31. WALL CONSTRUCTION <u>frame</u>
8. DESCRIPTION OF LOCATION  <div style="border: 1px solid black; width: 150px; height: 100px; margin: 10px auto;"></div> <u>SOUTHWOOD</u>	19. ARCHITECT OR ENGINEER  20. CONTRACTOR OR BUILDER <u>Fredericktown Lumber Co.</u>	32. ROOF TYPE & MATERIAL <u>gable/asphalt shingles</u>
9. COORDINATES <u>UTM</u> LAT LONG	21. ORIGINAL USE, IF APPARENT <u>Residence</u>	33. NO. OF BAYS <u>WWWDDWW</u> FRONT SIDE
10. SITE( ) BUILDING( <input checked="" type="checkbox"/> ) STRUCTURE( ) OBJECT( )	22. PRESENT USE <u>Residence</u>	34. WALL TREATMENT <u>fiber board siding</u>
11. ON NATIONAL REGISTER YES( ) NO( ) 12. IS IT ELIGIBLE YES( ) NO( )	23. OWNERSHIP PUBLIC PRIVATE ( <input checked="" type="checkbox"/> )	35. PLAN SHAPE <u>square</u>
13. PART OF ESTAB. DISTRICT YES( ) NO( ) 14. DISTRICT POTENTIAL YES( ) NO( )	24. OWNER'S NAME AND ADDRESS IF KNOWN <u>P. Hartenburger</u> <u>107 South Wood</u>	36. CHANGES (EXPLAIN IN NO. 42) ADDITION( ) ALTERED( ) MOVED( )
15. NAME OF ESTABLISHED DISTRICT	25. OPEN TO PUBLIC YES( ) NO( <input checked="" type="checkbox"/> )	37. CONDITION INTERIOR <u>good</u> EXTERIOR <u>good</u>
42. FURTHER DESCRIPTION OF IMPORTANT FEATURES <u>Addition on back within past 10 years which enclosed a porch thus making the structure square. The front porch is screened.</u>	26. LOCAL CONTACT PERSON OR ORGANIZATION <u>H &amp; L Comm</u>	38. PRESERVATION UNDERWAY YES( ) NO( <input checked="" type="checkbox"/> )
43. HISTORY AND SIGNIFICANCE <u>No history is evident at this time.</u>	27. OTHER SURVEY IN WHICH INCLUDED	39. ENDANGERED BY WHAT YES( ) NO( <input checked="" type="checkbox"/> )
44. DESCRIPTION OF ENVIRONMENT AND OUTBUILDINGS <u>Large garage behind house</u>	45. SOURCES OF INFORMATION <u>Mrs. Paul Hartenburger, BAScom Revelle</u> <u>Sanborn Map 1927</u>	40. VISIBLE FROM PUBLIC ROAD YES( <input checked="" type="checkbox"/> ) NO( ) 41. DISTANCE FORM AND FRONTAGE ON ROAD
RETURN THIS FORM WHEN COMPLETED TO: OFFICE OF HISTORIC PRESERVATION IF ADDITIONAL SPACE IS NEEDED, ATTACH SEPARATE SHEET(S) TO THIS FORM P.O. BOX 176 JEFFERSON CITY, MISSOURI 65102		46. PREPARED BY <u>Paula Shetley</u> 47. ORGANIZATION <u>H &amp; L Comm</u> 48. DATE <u>6-24-88</u> 49. REVISION DATE(S)

PHOTO MUST  
BE PROVIDED




# MISSOURI OFFICE OF HISTORIC PRESERVATION

## ARCHITECTURAL/HISTORIC INVENTORY SURVEY FORM

E10

1. NO.		4. PRESENT LOCAL NAME(S) OR DESIGNATION(S)	
2. COUNTY Madison		M. Hand	
3. LOCATION OF NEGATIVES		5. OTHER NAME(S)	

6. SPECIFIC LEGAL LOCATION TOWNSHIP 33N RANGE 7E SECTION 8- IF CITY OR TOWN, STREET ADDRESS 109 South Wood		16. THEMATIC CATEGORY		28. NO. OF STORIES 1	
7. CITY OR TOWN IF RURAL, VICINITY Fredericktown, MO 63645		17. DATE(S) OR PERIOD 1955c		29. BASEMENT YES( ) NO( )	
8. DESCRIPTION OF LOCATION 		18. STYLE OR DESIGN front gable folk		30. FOUNDATION MATERIAL Concrete	
9. COORDINATES UTM LAT LONG		19. ARCHITECT OR ENGINEER		31. WALL CONSTRUCTION frame	
10. SITE( ) BUILDING( ) STRUCTURE( ) OBJECT( )		20. CONTRACTOR OR BUILDER Fredericktown Lumber Co.		32. ROOF TYPE & MATERIAL high gable-asphalt shingle	
11. ON NATIONAL REGISTER YES( ) NO( )		21. ORIGINAL USE, IF APPARENT Residence		33. NO. OF BAYS WWD FRONT SIDE	
12. IS IT ELIGIBLE YES( ) NO( )		22. PRESENT USE Residence		34. WALL TREATMENT vinyl siding	
13. PART OF ESTAB. DISTRICT YES( ) NO( )		23. OWNERSHIP PUBLIC( ) PRIVATE( )		35. PLAN SHAPE rectangular	
14. DISTRICT POTENTIAL YES( ) NO( )		24. OWNER'S NAME AND ADDRESS IF KNOWN M. Hand 109 South Wood		36. CHANGES (EXPLAIN IN NO. 42) ADDITION( ) ALTERED( ) MOVED( )	
15. NAME OF ESTABLISHED DISTRICT		25. OPEN TO PUBLIC YES( ) NO( )		37. CONDITION INTERIOR EXTERIOR good	
16. NAME OF ESTABLISHED DISTRICT		26. LOCAL CONTACT PERSON OR ORGANIZATION H & L Comm		38. PRESERVATION UNDERWAY YES( ) NO( )	
17. NAME OF ESTABLISHED DISTRICT		27. OTHER SURVEY IN WHICH INCLUDED		39. ENDANGERED BY WHAT YES( ) NO( )	
18. NAME OF ESTABLISHED DISTRICT		28. NAME OF ESTABLISHED DISTRICT		40. VISIBLE FROM PUBLIC ROAD YES( ) NO( )	
19. NAME OF ESTABLISHED DISTRICT		29. NAME OF ESTABLISHED DISTRICT		41. DISTANCE FORM AND FRONTAGE ON ROAD	
20. NAME OF ESTABLISHED DISTRICT		30. NAME OF ESTABLISHED DISTRICT		42. FURTHER DESCRIPTION OF IMPORTANT FEATURES Recently new vinyl siding was put on over wood siding.	
21. NAME OF ESTABLISHED DISTRICT		31. NAME OF ESTABLISHED DISTRICT		PHOTO MUST BE PROVIDED	
22. NAME OF ESTABLISHED DISTRICT		32. NAME OF ESTABLISHED DISTRICT		43. HISTORY AND SIGNIFICANCE This is a non-contributing structure because of age. No apparent significance.	
23. NAME OF ESTABLISHED DISTRICT		33. NAME OF ESTABLISHED DISTRICT		44. DESCRIPTION OF ENVIRONMENT AND OUTBUILDINGS Garage	
24. NAME OF ESTABLISHED DISTRICT		34. NAME OF ESTABLISHED DISTRICT		45. SOURCES OF INFORMATION Asses. office Bascom Revell, Leroy Gifford	
25. NAME OF ESTABLISHED DISTRICT		35. NAME OF ESTABLISHED DISTRICT		46. PREPARED BY Paula Shetley	
26. NAME OF ESTABLISHED DISTRICT		36. NAME OF ESTABLISHED DISTRICT		47. ORGANIZATION H & L Comm	
27. NAME OF ESTABLISHED DISTRICT		37. NAME OF ESTABLISHED DISTRICT		48. DATE 6-25-88	
28. NAME OF ESTABLISHED DISTRICT		38. NAME OF ESTABLISHED DISTRICT		49. REVISION DATE(S)	

RETURN THIS FORM WHEN COMPLETED TO: OFFICE OF HISTORIC PRESERVATION  
IF ADDITIONAL SPACE IS NEEDED, ATTACH P.O. BOX 176  
SEPARATE SHEET(S) TO THIS FORM JEFFERSON CITY, MISSOURI 65102

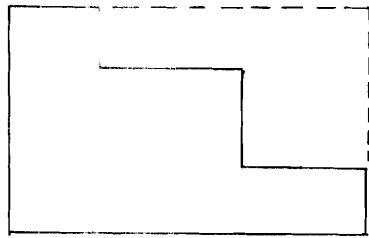




# MISSOURI OFFICE OF HISTORIC PRESERVATION

## ARCHITECTURAL/HISTORIC INVENTORY SURVEY FORM

E11


1. NO.		4. PRESENT LOCAL NAME(S) OR DESIGNATION(S) Henry Francis	
2. COUNTY Madison		5. OTHER NAME(S)	
3. LOCATION OF NEGATIVES			
6. SPECIFIC LEGAL LOCATION TOWNSHIP 33N RANGE 7E SECTION 8 IF CITY OR TOWN, STREET ADDRESS 111 SouthWood		16. THEMATIC CATEGORY	28. NO. OF STORIES 1
7. CITY OR TOWN IF RURAL, VICINITY Fredericktown		17. DATE(S) OR PERIOD 1965	29. BASEMENT YES( ) NO( x )
8. DESCRIPTION OF LOCATION  SOUTH WOOD		18. STYLE OR DESIGN Ranch	30. FOUNDATION MATERIAL concrete
		19. ARCHITECT OR ENGINEER	31. WALL CONSTRUCTION frame
		20. CONTRACTOR OR BUILDER Grover Revelle	32. ROOF TYPE & MATERIAL low gable & asphalt shingle
		21. ORIGINAL USE, IF APPARENT Residence	33. NO. OF BAYS wwdww FRONT SIDE
		22. PRESENT USE Residence	34. WALL TREATMENT fiber board siding
		23. OWNERSHIP PUBLIC( ) PRIVATE( x )	35. PLAN SHAPE rectangular
		24. OWNER'S NAME AND ADDRESS IF KNOWN H. Francis 111 South Wood	36. CHANGES ADDITION( ) ALTERED( ) MOVED( ) (EXPLAIN IN NO. 42)
		25. OPEN TO PUBLIC YES( ) NO( x )	37. CONDITION INTERIOR EXTERIOR good
		26. LOCAL CONTACT PERSON OR ORGANIZATION H & L Comm	38. PRESERVATION UNDERWAY YES( ) NO( x )
		27. OTHER SURVEY IN WHICH INCLUDED	39. ENDANGERED BY WHAT YES( ) NO( x )
9. COORDINATES LAT LONG UTM			40. VISIBLE FROM PUBLIC ROAD YES( x ) NO( )
10. SITE( ) BUILDING( x ) STRUCTURE( ) OBJECT( )			41. DISTANCE FORM AND FRONTAGE ON ROAD
11. ON NATIONAL REGISTER YES( ) NO( )			
12. IS IT ELIGIBLE YES( ) NO( )			
13. PART OF ESTAB. DISTRICT YES( ) NO( x )			
14. DISTRICT POTENTIAL YES( x ) NO( )			
15. NAME OF ESTABLISHED DISTRICT			
42. FURTHER DESCRIPTION OF IMPORTANT FEATURES Carport & porch on back covered but not enclosed.		PHOTO MUST BE PROVIDED	
43. HISTORY AND SIGNIFICANCE Grover built this for himself. Because of its age it is considered non contributing.			
44. DESCRIPTION OF ENVIRONMENT AND OUTBUILDINGS House is in a well-kept neighborhood. No outbuildings.			
45. SOURCES OF INFORMATION Bascom Revelle and Leroy Gifford 6-28-88.		46. PREPARED BY Paula Shetley	
		47. ORGANIZATION H & L C	
RETURN THIS FORM WHEN COMPLETED TO: OFFICE OF HISTORIC PRESERVATION IF ADDITIONAL SPACE IS NEEDED, ATTACH SEPARATE SHEET(S) TO THIS FORM		48. DATE 6-28-88	49. REVISION DATE(S)





# MISSOURI OFFICE OF HISTORIC PRESERVATION

## ARCHITECTURAL/HISTORIC INVENTORY SURVEY FORM

1. NO.		4. PRESENT LOCAL NAME(S) OR DESIGNATION(S) Dr. Haas Madison Dental Arts Clinic	
2. COUNTY Madison		5. OTHER NAME(S)	
3. LOCATION OF NEGATIVES			
6. SPECIFIC LEGAL LOCATION TOWNSHIP 33N RANGE 7E SECTION 8 IF CITY OR TOWN, STREET ADDRESS 115 South Wood		16. THEMATIC CATEGORY	
7. CITY OR TOWN IF RURAL, VICINITY Fredericktown, MO		17. DATE(S) OR PERIOD 1960's	
8. DESCRIPTION OF LOCATION  SOUTH WOOD		18. STYLE OR DESIGN Ranch	
9. COORDINATES UTM LAT LONG		19. ARCHITECT OR ENGINEER	
10. SITE( ) BUILDING( ) STRUCTURE( ) OBJECT( )		20. CONTRACTOR OR BUILDER Grover Revelle	
11. ON NATIONAL REGISTER YES( ) NO( )		21. ORIGINAL USE, IF APPARENT clinic	
12. IS IT ELIGIBLE YES( ) NO( )		22. PRESENT USE Dental Office	
13. PART OF ESTAB. DISTRICT YES( ) NO( )		23. OWNERSHIP PUBLIC ( ) PRIVATE (x)	
14. DISTRICT POTENTIAL YES( ) NO( )		24. OWNER'S NAME AND ADDRESS IF KNOWN Dr. Haas	
15. NAME OF ESTABLISHED DISTRICT		25. OPEN TO PUBLIC YES(x) NO( )	
16. FURTHER DESCRIPTION OF IMPORTANT FEATURES Dr. Newcomb, Dr. Custer Dr. Panowsky. Current owner & occupant is Dr. Haas. Non-contributing due to age.		26. LOCAL CONTACT PERSON OR ORGANIZATION H & L Comm	
17. HISTORY AND SIGNIFICANCE		27. OTHER SURVEY IN WHICH INCLUDED	
18. DESCRIPTION OF ENVIRONMENT AND OUTBUILDINGS None		28. NO. OF STORIES 1	
19. SOURCES OF INFORMATION Dr. Haas, Bascom Revelle, 1987 Comm. Directory. Assess. office. Interviews 6-1-88		29. BASEMENT YES( ) NO(x)	
20. RETURN THIS FORM WHEN COMPLETED TO: OFFICE OF HISTORIC PRESERVATION IF ADDITIONAL SPACE IS NEEDED, ATTACH SEPARATE SHEET(S) TO THIS FORM		30. FOUNDATION MATERIAL concrete	
21. OFFICE OF HISTORIC PRESERVATION P.O. BOX 176 JEFFERSON CITY, MISSOURI 65102		31. WALL CONSTRUCTION partial brick w/stone	
22. PREPARED BY Paula Shetley		32. ROOF TYPE & MATERIAL gable/asphalt shingle	
23. ORGANIZATION H & L Comm		33. NO. OF BAYS FRONT SIDE WWWDDWW	
24. DATE 6-3-88		34. WALL TREATMENT stretcher	
25. REVISION DATE(S)		35. PLAN SHAPE Irregular	
26. PHOTO MUST BE PROVIDED		36. CHANGES ADDITION( ) (EXPLAIN IN ALTERED NO.42) MOVED( )	
27. CONDITION INTERIOR EXTERIOR good		37. PRESERVATION UNDERWAY YES( ) NO(x)	
28. ENDANGERED BY WHAT YES( ) NO(x)		38. VISIBLE FROM PUBLIC ROAD YES(x) NO( )	
29. DISTANCE FORM AND FRONTAGE ON ROAD		39. DISTANCE FORM AND FRONTAGE ON ROAD	





# MISSOURI OFFICE OF HISTORIC PRESERVATION

## ARCHITECTURAL/HISTORIC INVENTORY SURVEY FORM

J-19

1. NO.		4. PRESENT LOCAL NAME(S) OR DESIGNATION(S) Joseph Bowling	
2. COUNTY Madison		5. OTHER NAME(S) Bowling House	
3. LOCATION OF NEGATIVES			
6. SPECIFIC LEGAL LOCATION TOWNSHIP 33 RANGE 7 SECTION 17 IF CITY OR TOWN, STREET ADDRESS 114 Virginia		16. THEMATIC CATEGORY	
7. CITY OR TOWN IF RURAL, VICINITY Fredericktown		17. DATE(S) OR PERIOD 1900c	
8. DESCRIPTION OF LOCATION		18. STYLE OR DESIGN saltbox	
		19. ARCHITECT OR ENGINEER	
		20. CONTRACTOR OR BUILDER	
		21. ORIGINAL USE, IF APPARENT residence	
		22. PRESENT USE residence	
		23. OWNERSHIP PUBLIC ( ) PRIVATE (x)	
		24. OWNER'S NAME AND ADDRESS IF KNOWN Joseph Bowling P. O. Box 98 Barnhart, MO 63012	
9. COORDINATES LAT LONG		25. OPEN TO PUBLIC YES ( ) NO (x)	
10. SITE ( ) BUILDING (x) STRUCTURE ( ) OBJECT ( )		26. LOCAL CONTACT PERSON OR ORGANIZATION H. & L. C.	
11. ON NATIONAL REGISTER YES ( ) NO ( )		27. OTHER SURVEY IN WHICH INCLUDED	
12. IS IT ELIGIBLE YES ( ) NO ( )		28. NO. OF STORIES 2	
13. PART OF ESTAB. DISTRICT YES ( ) NO (x)		29. BASEMENT YES ( ) NO (x)	
14. DISTRICT POTENTIAL YES (x) NO ( )		30. FOUNDATION MATERIAL stone & piers	
15. NAME OF ESTABLISHED DISTRICT		31. WALL CONSTRUCTION frame	
		32. ROOF TYPE & MATERIAL gable/tin V crimp	
		33. NO. OF BAYS wwd, w FRONT SIDE	
		34. WALL TREATMENT lap siding	
		35. PLAN SHAPE rectangle	
		36. CHANGES ADDITION ( ) (EXPLAIN IN ALTERED NO. 42) MOVED ( )	
		37. CONDITION INTERIOR EXTERIOR poor	
		38. PRESERVATION UNDERWAY YES ( ) NO (x)	
		39. ENDANGERED BY WHAT YES ( ) NO (x)	
		40. VISIBLE FROM PUBLIC ROAD YES (x) NO ( )	
		41. DISTANCE FROM AND FRONTAGE ON ROAD	
42. FURTHER DESCRIPTION OF IMPORTANT FEATURES It is felt foundation is rock. It is completely covered with siding.		PHOTO MUST BE PROVIDED	
43. HISTORY AND SIGNIFICANCE According to interviews this house was moved to present site. May have been on B. B. Cahoon property or house may have been built out of wood from B. B. Cahoon house which stood on ground middle school is on now. Mrs. Bowling and 2 sons lived here. Remembrances from people that knew the sons. Although (cont. page)			
44. DESCRIPTION OF ENVIRONMENT AND OUTBUILDINGS No outbuildings.			
45. SOURCES OF INFORMATION Assessors #07-4.0-17-01-06-03. Oral interviews with George Knott and Bascom Revelle 6-6-88. J. P. Skaggs, Lillian Lacey and Lucina Kassabaum 6-1-88.		46. PREPARED BY Paula Shetley	
RETURN THIS FORM WHEN COMPLETED TO: OFFICE OF HISTORIC PRESERVATION IF ADDITIONAL SPACE IS NEEDED, ATTACH P.O. BOX 176 SEPARATE SHEET(S) TO THIS FORM JEFFERSON CITY, MISSOURI 65102		47. ORGANIZATION H. & L. C.	
		48. DATE 6-15-88	
		49. REVISION DATE(S)	

43. this house is very old there is little documented information and because it is tucked on a side street there are no clear recollections of it. Because it has become such a curious structure more information may be sought later. We have been unable to reach the owner. Dr. Jane Stephens has indicated to us that this may have been a school house or church based on its shape. This will also be researched.






# MISSOURI OFFICE OF HISTORIC PRESERVATION

## ARCHITECTURAL/HISTORIC INVENTORY SURVEY FORM

E22


1. NO.		4. PRESENT LOCAL NAME(S) OR DESIGNATION(S) Bruce Graham	
2. COUNTY Madison		5. OTHER NAME(S)	
3. LOCATION OF NEGATIVES			
6. SPECIFIC LEGAL LOCATION TOWNSHIP 33N RANGE 7E SECTION 8 IF CITY OR TOWN, STREET ADDRESS 2 Westside		16. THEMATIC CATEGORY	28. NO. OF STORIES 1
7. CITY OR TOWN IF RURAL, VICINITY Fredericktown		17. DATE(S) OR PERIOD 1960's	29. BASEMENT YES( ) NO( )
8. DESCRIPTION OF LOCATION  WESTSIDE		18. STYLE OR DESIGN Ranch	30. FOUNDATION MATERIAL concrete
		19. ARCHITECT OR ENGINEER	31. WALL CONSTRUCTION frame
		20. CONTRACTOR OR BUILDER Grover Revelle	32. ROOF TYPE & MATERIAL low gable/asphalt shingles
		21. ORIGINAL USE, IF APPARENT residence	33. NO. OF BAYS W D W W FRONT SIDE
		22. PRESENT USE residence	34. WALL TREATMENT fiber board siding
		23. OWNERSHIP PUBLIC( ) PRIVATE( )	35. PLAN SHAPE rectangular
		24. OWNER'S NAME AND ADDRESS IF KNOWN Bruce Graham 2 Westside	36. CHANGES (EXPLAIN IN NO. 42) ADDITION( ) ALTERED( ) MOVED( )
		25. OPEN TO PUBLIC YES( ) NO( )	37. CONDITION INTERIOR EXTERIOR good
		26. LOCAL CONTACT PERSON OR ORGANIZATION H & L Comm	38. PRESERVATION UNDERWAY YES( ) NO( )
		27. OTHER SURVEY IN WHICH INCLUDED	39. ENDANGERED BY WHAT YES( ) NO( )
9. COORDINATES LAT LONG UTM			40. VISIBLE FROM PUBLIC ROAD YES( ) NO( )
10. SITE( ) BUILDING( ) STRUCTURE( ) OBJECT( )			41. DISTANCE FORM AND FRONTAGE ON ROAD
11. ON NATIONAL REGISTER YES( ) NO( )			
12. IS IT ELIGIBLE YES( ) NO( )			
13. PART OF ESTAB. DISTRICT YES( ) NO( )			
14. DISTRICT POTENTIAL YES( ) NO( )			
15. NAME OF ESTABLISHED DISTRICT			
42. FURTHER DESCRIPTION OF IMPORTANT FEATURES		PHOTO MUST BE PROVIDED	
43. HISTORY AND SIGNIFICANCE Non contributing due to age. No significance at this time.			
44. DESCRIPTION OF ENVIRONMENT AND OUTBUILDINGS			
45. SOURCES OF INFORMATION Bascom Revelle, 1987 Community Directory Assess. office		46. PREPARED BY Paula Shetley	
		47. ORGANIZATION H & L Comm	
RETURN THIS FORM WHEN COMPLETED TO: OFFICE OF HISTORIC PRESERVATION P.O. BOX 176 JEFFERSON CITY, MISSOURI 65102		48. DATE 6-12-88	
IF ADDITIONAL SPACE IS NEEDED, ATTACH SEPARATE SHEET(S) TO THIS FORM		49. REVISION DATE(S)	



# MISSOURI OFFICE OF HISTORIC PRESERVATION

## ARCHITECTURAL/HISTORIC INVENTORY SURVEY FORM


E21

1. NO.		4. PRESENT LOCAL NAME(S) OR DESIGNATION(S) David Bloom	
2. COUNTY Madison		5. OTHER NAME(S)	
3. LOCATION OF NEGATIVES			
6. SPECIFIC LEGAL LOCATION TOWNSHIP 33N RANGE 7E SECTION 8 IF CITY OR TOWN, STREET ADDRESS 3 Westside		16. THEMATIC CATEGORY	28. NO. OF STORIES 1
7. CITY OR TOWN IF RURAL, VICINITY Fredericktown		17. DATE(S) OR PERIOD 1960's	29. BASEMENT YES( ) NO(x)
8. DESCRIPTION OF LOCATION  WESTSIDE		18. STYLE OR DESIGN Ranch	30. FOUNDATION MATERIAL concrete
9. COORDINATES UTM LAT LONG		19. ARCHITECT OR ENGINEER	31. WALL CONSTRUCTION frame
10. SITE( ) BUILDING(x) STRUCTURE( ) OBJECT( )		20. CONTRACTOR OR BUILDER Grover Revelle	32. ROOF TYPE & MATERIAL low gable/asphalt shingles
11. ON NATIONAL REGISTER YES( ) NO(x)		21. ORIGINAL USE, IF APPARENT residence	33. NO. OF BAYS W/DW SIDE FRONT SIDE
12. IS IT ELIGIBLE YES( ) NO(x)		22. PRESENT USE residence	34. WALL TREATMENT fiber br veneer/siding
13. PART OF ESTAB. DISTRICT YES( ) NO(x)		23. OWNERSHIP PUBLIC( ) PRIVATE(x)	35. PLAN SHAPE rectangular
14. DISTRICT POTENTIAL YES(x) NO( )		24. OWNER'S NAME AND ADDRESS IF KNOWN D. Bloom 3 Westside	36. CHANGES ADDITION( ) (EXPLAIN IN ALTERED NO. 42) MOVED( )
15. NAME OF ESTABLISHED DISTRICT		25. OPEN TO PUBLIC YES( ) NO(x)	37. CONDITION INTERIOR EXTERIOR good
16. FURTHER DESCRIPTION OF IMPORTANT FEATURES		26. LOCAL CONTACT PERSON OR ORGANIZATION H & L Comm	38. PRESERVATION UNDERWAY YES( ) NO(x)
43. HISTORY AND SIGNIFICANCE Non contributing because of age. No significance at this time.		27. OTHER SURVEY IN WHICH INCLUDED	39. ENDANGERED BY WHAT YES( ) NO(x)
44. DESCRIPTION OF ENVIRONMENT AND OUTBUILDINGS			40. VISIBLE FROM PUBLIC ROAD YES(x) NO( )
45. SOURCES OF INFORMATION Bascom Revelle, 1987 Community Directory Assess #			41. DISTANCE FORM AND FRONTAGE ON ROAD
RETURN THIS FORM WHEN COMPLETED TO: OFFICE OF HISTORIC PRESERVATION IF ADDITIONAL SPACE IS NEEDED, ATTACH SEPARATE SHEET(S) TO THIS FORM		46. PREPARED BY Paula Shetley	47. ORGANIZATION H & L Comm
		48. DATE 6-12-88	49. REVISION DATE(S)



# MISSOURI OFFICE OF HISTORIC PRESERVATION

## ARCHITECTURAL/HISTORIC INVENTORY SURVEY FORM

1. NO.		4. PRESENT LOCAL NAME(S) OR DESIGNATION(S) E. Bruyere	
2. COUNTY Madison		5. OTHER NAME(S)	
3. LOCATION OF NEGATIVES			
6. SPECIFIC LEGAL LOCATION TOWNSHIP 33N RANGE 7E SECTION 8 IF CITY OR TOWN, STREET ADDRESS 4 Westside		16. THEMATIC CATEGORY	
7. CITY OR TOWN IF RURAL, VICINITY Fredericktown		17. DATE(S) OR PERIOD 1960's	
8. DESCRIPTION OF LOCATION  WESTSIDE		18. STYLE OR DESIGN Ranch	
9. COORDINATES UTM LAT LONG		19. ARCHITECT OR ENGINEER	
10. SITE( ) BUILDING( ) STRUCTURE( ) OBJECT( )		20. CONTRACTOR OR BUILDER Grover Revelle	
11. ON NATIONAL REGISTER YES( ) NO( )		21. ORIGINAL USE, IF APPARENT residence	
12. IS IT ELIGIBLE YES( ) NO( )		22. PRESENT USE residence	
13. PART OF ESTAB. DISTRICT YES( ) NO( )		23. OWNERSHIP PUBLIC ( ) PRIVATE (x)	
14. DISTRICT POTENTIAL YES(x) NO( )		24. OWNER'S NAME AND ADDRESS IF KNOWN E. Bruyere 4 Westside, Fredericktown	
15. NAME OF ESTABLISHED DISTRICT		25. OPEN TO PUBLIC YES( ) NO(x)	
42. FURTHER DESCRIPTION OF IMPORTANT FEATURES		26. LOCAL CONTACT PERSON OR ORGANIZATION H & L Comm	
43. HISTORY AND SIGNIFICANCE Non contributing due to age. No significance at this time.		27. OTHER SURVEY IN WHICH INCLUDED	
44. DESCRIPTION OF ENVIRONMENT AND OUTBUILDINGS		28. NO. OF STORIES 1	
45. SOURCES OF INFORMATION Bascom Revelle, 1987 Community Directory Assess.		29. BASEMENT YES( ) NO(x)	
46. PREPARED BY Paula Shetley		30. FOUNDATION MATERIAL concrete	
47. ORGANIZATION H & L Comm		31. WALL CONSTRUCTION frame	
48. DATE 6-12-88		32. ROOF TYPE & MATERIAL gable/asphalt	
49. REVISION DATE(S)		33. NO. OF BAYS FRONT SIDE	
RETURN THIS FORM WHEN COMPLETED TO: OFFICE OF HISTORIC PRESERVATION IF ADDITIONAL SPACE IS NEEDED, ATTACH SEPARATE SHEET(S) TO THIS FORM		34. WALL TREATMENT Br veneer & vinyl	
		35. PLAN SHAPE rectangular	
		36. CHANGES (EXPLAIN IN NO. 42) ADDITION( ) ALTERED( ) MOVED( )	
		37. CONDITION INTERIOR EXTERIOR good	
		38. PRESERVATION UNDERWAY YES( ) NO(x)	
		39. ENDANGERED BY WHAT YES( ) NO(x)	
		40. VISIBLE FROM PUBLIC ROAD YES(x) NO( )	
		41. DISTANCE FROM AND FRONTAGE ON ROAD	
		PHOTO MUST BE PROVIDED	





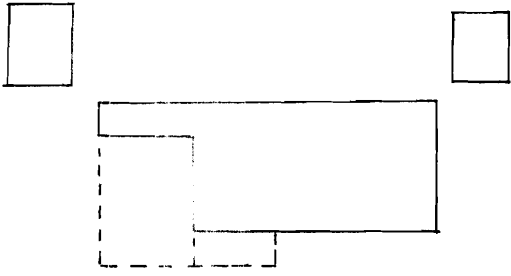


# MISSOURI OFFICE OF HISTORIC PRESERVATION ARCHITECTURAL/HISTORIC INVENTORY SURVEY FORM

E19

1. NO.		4. PRESENT LOCAL NAME(S) OR DESIGNATION(S) Reverend Glenn and Em Byard	
2. COUNTY Madison		5. OTHER NAME(S)	
3. LOCATION OF NEGATIVES			

6. SPECIFIC LEGAL LOCATION TOWNSHIP 33N RANGE 7E SECTION 8 IF CITY OR TOWN, STREET ADDRESS 5 Westside	16. THEMATIC CATEGORY	28. NO. OF STORIES 1
7. CITY OR TOWN IF RURAL, VICINITY Fredericktown, MO	17. DATE(S) OR PERIOD 1960's	29. BASEMENT YES( ) NO( x )
8. DESCRIPTION OF LOCATION   WEST SIDE	18. STYLE OR DESIGN Ranch	30. FOUNDATION MATERIAL concrete
	19. ARCHITECT OR ENGINEER	31. WALL CONSTRUCTION frame
	20. CONTRACTOR OR BUILDER Grover Revelle	32. ROOF TYPE & MATERIAL gable asphalt
	21. ORIGINAL USE, IF APPARENT residence	33. NO. OF BAYS DWW FRONT SIDE
	22. PRESENT USE residence	34. WALL TREATMENT fiber board siding
23. OWNERSHIP PUBLIC ( ) PRIVATE ( x )	35. PLAN SHAPE rectangular	
24. OWNER'S NAME AND ADDRESS IF KNOWN The Byards 5 Westside Fredericktown	36. CHANGES ADDITION( ) ALTERED( ) MOVED( ) (EXPLAIN IN NO. 42)	
25. OPEN TO PUBLIC YES( ) NO( x )	37. CONDITION INTERIOR EXTERIOR good	
26. LOCAL CONTACT PERSON OR ORGANIZATION H & L Comm	38. PRESERVATION UNDERWAY YES( ) NO( x )	
27. OTHER SURVEY IN WHICH INCLUDED	39. ENDANGERED BY WHAT YES( ) NO( x )	
9. COORDINATES LAT LONG UTM	40. VISIBLE FROM PUBLIC ROAD YES( x ) NO( )	
10. SITE( ) BUILDING( x ) STRUCTURE( ) OBJECT( )	41. DISTANCE FORM AND FRONTAGE ON ROAD	
11. ON NATIONAL REGISTER YES( ) NO( )	42. FURTHER DESCRIPTION OF IMPORTANT FEATURES	
12. IS IT ELIGIBLE YES( ) NO( )	<div style="border: 1px solid black; padding: 5px; text-align: center;">           PHOTO MUST BE PROVIDED         </div>	
13. PART OF ESTAB. DISTRICT YES( ) NO( x )	43. HISTORY AND SIGNIFICANCE Non contributing due to age. No significance at this time.	
14. DISTRICT POTENTIAL YES( x ) NO( )	44. DESCRIPTION OF ENVIRONMENT AND OUTBUILDINGS shed behind and on both sides of house	
15. NAME OF ESTABLISHED DISTRICT	45. SOURCES OF INFORMATION Bascom Revelle, 1987 Community Directory Assess Earl & Mary Wengler	

RETURN THIS FORM WHEN COMPLETED TO: OFFICE OF HISTORIC PRESERVATION IF ADDITIONAL SPACE IS NEEDED, ATTACH SEPARATE SHEET(S) TO THIS FORM P.O. BOX 176 JEFFERSON CITY, MISSOURI 65102	46. PREPARED BY Paula Shetley 47. ORGANIZATION H & L Comm 48. DATE 6-14-88 49. REVISION DATE(S)
---	---




# MISSOURI OFFICE OF HISTORIC PRESERVATION

## ARCHITECTURAL/HISTORIC INVENTORY SURVEY FORM

E18

1. NO.		4. PRESENT LOCAL NAME(S) OR DESIGNATION(S) V. Schulz	
2. COUNTY Madison		5. OTHER NAME(S)	
3. LOCATION OF NEGATIVES			

6. SPECIFIC LEGAL LOCATION TOWNSHIP 33 RANGE 7E SECTION 8 IF CITY OR TOWN, STREET ADDRESS 6 Westside	16. THEMATIC CATEGORY	28. NO. OF STORIES 1
	17. DATE(S) OR PERIOD 1960's	29. BASEMENT YES( ) NO(x)
7. CITY OR TOWN IF RURAL, VICINITY Fredericktown, MO	18. STYLE OR DESIGN Ranch	30. FOUNDATION MATERIAL concrete
8. DESCRIPTION OF LOCATION   WESTSIDE	19. ARCHITECT OR ENGINEER	31. WALL CONSTRUCTION frame
	20. CONTRACTOR OR BUILDER Grover Revelle	32. ROOF TYPE & MATERIAL gable/asphalt shingles
9. COORDINATES UTM LAT LONG	21. ORIGINAL USE, IF APPARENT residence	33. NO. OF BAYS DWV FRONT SIDE
	22. PRESENT USE residence	34. WALL TREATMENT fiber board, brick veneer
10. SITE( ) BUILDING(x)	23. OWNERSHIP PUBLIC( ) PRIVATE(x)	35. PLAN SHAPE rectangular
11. ON NATIONAL REGISTER YES( ) NO(x)	24. OWNER'S NAME AND ADDRESS IF KNOWN V. Schulz 6 Westside	36. CHANGES (EXPLAIN IN NO. 42) ADDITION( ) ALTERED( ) MOVED( )
12. IS IT ELIGIBLE YES( ) NO(x)	25. OPEN TO PUBLIC YES( ) NO(x)	37. CONDITION INTERIOR EXTERIOR good
13. PART OF ESTAB. DISTRICT YES( ) NO(x)	26. LOCAL CONTACT PERSON OR ORGANIZATION H & L Comm	38. PRESERVATION UNDERWAY YES( ) NO(x)
14. DISTRICT POTENTIAL YES( ) NO(x)	27. OTHER SURVEY IN WHICH INCLUDED	39. ENDANGERED BY WHAT YES( ) NO(x)
15. NAME OF ESTABLISHED DISTRICT		40. VISIBLE FROM PUBLIC ROAD YES(x) NO( )
		41. DISTANCE FORM AND FRONTAGE ON ROAD

42. FURTHER DESCRIPTION OF IMPORTANT FEATURES	PHOTO MUST BE PROVIDED
---	------------------------

43. HISTORY AND SIGNIFICANCE Non contributing building due to age. No significance at this time.

44. DESCRIPTION OF ENVIRONMENT AND OUTBUILDINGS  
None

45. SOURCES OF INFORMATION Bascom Revelle, 1987 Community Directory Earl & Mary WEngler, Assess	46. PREPARED BY Paula Shetley
	47. ORGANIZATION H & L Comm
RETURN THIS FORM WHEN COMPLETED TO: OFFICE OF HISTORIC PRESERVATION IF ADDITIONAL SPACE IS NEEDED, ATTACH SEPARATE SHEET(S) TO THIS FORM	48. DATE 6-14-88 49. REVISION DATE(S)

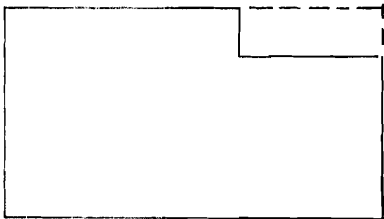
OFFICE OF HISTORIC PRESERVATION  
P.O. BOX 176  
JEFFERSON CITY, MISSOURI 65102



# MISSOURI OFFICE OF HISTORIC PRESERVATION

## ARCHITECTURAL/HISTORIC INVENTORY SURVEY FORM

E16

1. NO.		4. PRESENT LOCAL NAME(S) OR DESIGNATION(S) 8 Westside	
2. COUNTY Madison		5. OTHER NAME(S)	
3. LOCATION OF NEGATIVES			
6. SPECIFIC LEGAL LOCATION TOWNSHIP 33N RANGE 7E SECTION 8 IF CITY OR TOWN, STREET ADDRESS 7 Westside Drive		16. THEMATIC CATEGORY	
		17. DATE(S) OR PERIOD 1960's	
7. CITY OR TOWN IF RURAL, VICINITY Fredericktown		18. STYLE OR DESIGN contemporary	
8. DESCRIPTION OF LOCATION    WESTSIDE		19. ARCHITECT OR ENGINEER	
		20. CONTRACTOR OR BUILDER	
		21. ORIGINAL USE, IF APPARENT residence	
		22. PRESENT USE residence	
		23. OWNERSHIP PUBLIC PRIVATE ( ) PRIVATE (x)	
9. COORDINATES UTM LAT LONG		24. OWNER'S NAME AND ADDRESS IF KNOWN R. Unnerstall 8 Westside	
10. SITE ( ) BUILDING (x) STRUCTURE ( ) OBJECT ( )		25. OPEN TO PUBLIC YES ( ) NO (x)	
11. ON NATIONAL REGISTER YES ( ) NO (x)		26. LOCAL CONTACT PERSON OR ORGANIZATION  H & L Comm	
12. IS IT ELIGIBLE YES ( ) NO (x)			
13. PART OF ESTAB. DISTRICT YES ( ) NO (x)		27. OTHER SURVEY IN WHICH INCLUDED	
14. DISTRICT POTENTIAL YES (x) NO ( )			
15. NAME OF ESTABLISHED DISTRICT		28. NO. OF STORIES 2	
42. FURTHER DESCRIPTION OF IMPORTANT FEATURES Add on E. side of house is enclosed now and only 1 story. Remainder of house is 2 story w/wrought iron balcony across the front. Carport on back of house.		29. BASEMENT YES ( ) NO (x)	
		30. FOUNDATION MATERIAL concrete	
		31. WALL CONSTRUCTION brick veneer/frame	
		32. ROOF TYPE & MATERIAL low gable/asphalt shingles	
		33. NO. OF BAYS W/DW, WWW FRONT SIDE	
		34. WALL TREATMENT stretched fiber board, siding sides	
		35. PLAN SHAPE rectangular	
		36. CHANGES (EXPLAIN IN NO. 42) ADDITION ( ) ALTERED ( ) MOVED ( )	
		37. CONDITION INTERIOR EXTERIOR good	
		38. PRESERVATION UNDERWAY YES ( ) NO (x)	
39. ENDANGERED BY WHAT YES ( ) NO (x)		40. VISIBLE FROM PUBLIC ROAD YES ( ) NO ( )	
41. DISTANCE FORM AND FRONTAGE ON ROAD		<div style="border: 1px solid black; padding: 10px; width: 100%;"> PHOTO MUST BE PROVIDED </div>	
43. HISTORY AND SIGNIFICANCE Non contributing due to age. No apparent historical significance.			
44. DESCRIPTION OF ENVIRONMENT AND OUTBUILDINGS large garage w/tin roof located to East side of house			
45. SOURCES OF INFORMATION Bascom Revelle, 1987 Community Directory Assess # Jeanne Farris		46. PREPARED BY Paula Shetley	
RETURN THIS FORM WHEN COMPLETED TO: OFFICE OF HISTORIC PRESERVATION IF ADDITIONAL SPACE IS NEEDED, ATTACH SEPARATE SHEET(S) TO THIS FORM		47. ORGANIZATION H & L Comm	
		48. DATE 49. REVISION DATE(S)	







# MISSOURI OFFICE OF HISTORIC PRESERVATION ARCHITECTURAL/HISTORIC INVENTORY SURVEY FORM

E17

1. NO.		4. PRESENT LOCAL NAME(S) OR DESIGNATION(S)	
2. COUNTY     Madison		5. OTHER NAME(S)	
3. LOCATION OF NEGATIVES			

6. SPECIFIC LEGAL LOCATION TOWNSHIP <u>33N</u> RANGE <u>7E</u> SECTION <u>8</u> IF CITY OR TOWN, STREET ADDRESS <u>8 Westside</u>	16. THEMATIC CATEGORY	28. NO. OF STORIES     1
7. CITY OR TOWN     IF RURAL, VICINITY Fredericktown	17. DATE(S) OR PERIOD 1960's	29. BASEMENT     YES( ) NO( <input checked="" type="checkbox"/> )
8. DESCRIPTION OF LOCATION  <div style="border: 1px solid black; width: 200px; height: 80px; margin: 10px auto;"></div> <p style="text-align: center;">WESTSIDE</p>	18. STYLE OR DESIGN Ranch	30. FOUNDATION MATERIAL concrete
9. COORDINATES     UTM LAT LONG	19. ARCHITECT OR ENGINEER	31. WALL CONSTRUCTION frame
10.     SITE( )     STRUCTURE( ) BUILDING( <input checked="" type="checkbox"/> )     OBJECT( )	20. CONTRACTOR OR BUILDER Grover Revelle	32. ROOF TYPE & MATERIAL gable/asphalt shingles
11. ON NATIONAL YES( ) REGISTER     NO( )	21. ORIGINAL USE, IF APPARENT residence	33. NO. OF BAYS     DDWW FRONT     SIDE
12. IS IT YES( ) ELIGIBLE     NO( )	22. PRESENT USE residence	34. WALL TREATMENT fiber board siding
13. PART OF YES( ) ESTAB. DISTRICT NO( <input checked="" type="checkbox"/> )	23. OWNERSHIP     PUBLIC PRIVATE ( <input checked="" type="checkbox"/> )	35. PLAN SHAPE     rectangular
14. DISTRICT YES( <input checked="" type="checkbox"/> ) POTENTIAL NO( )	24. OWNER'S NAME AND ADDRESS IF KNOWN	36. CHANGES     ADDITION( ) (EXPLAIN IN ALTERED ( ) NO.42)     MOVED ( )
15. NAME OF ESTABLISHED DISTRICT	25. OPEN TO PUBLIC     YES( ) NO( <input checked="" type="checkbox"/> )	37. CONDITION INTERIOR EXTERIOR     good
16. LOCAL CONTACT PERSON OR ORGANIZATION H & L Comm	26. LOCAL CONTACT PERSON OR ORGANIZATION	38. PRESERVATION     YES( ) UNDERWAY     NO( <input checked="" type="checkbox"/> )
17. OTHER SURVEY IN WHICH INCLUDED	27. OTHER SURVEY IN WHICH INCLUDED	39. ENDANGERED     YES( ) BY WHAT     NO( <input checked="" type="checkbox"/> )
40. VISIBLE FROM     YES( <input checked="" type="checkbox"/> ) PUBLIC ROAD     NO( )	41. DISTANCE FORM AND FRONTAGE ON ROAD	42. FURTHER DESCRIPTION OF IMPORTANT FEATURES

43. HISTORY AND SIGNIFICANCE     Non contributing structure due to age.     No apparent significance at this time.

44. DESCRIPTION OF ENVIRONMENT AND OUTBUILDINGS     No outbuildings

45. SOURCES OF INFORMATION     Bascom Revelle, 1987 Community Directory, Assess. office     Earl and Mary Wengler	46. PREPARED BY Paula Shetley
RETURN THIS FORM WHEN COMPLETED TO: OFFICE OF HISTORIC PRESERVATION IF ADDITIONAL SPACE IS NEEDED, ATTACH P.O. BOX 176 SEPARATE SHEET(S) TO THIS FORM     JEFFERSON CITY, MISSOURI 65102	47. ORGANIZATION H & L Comm
48. DATE 6-13-88	49. REVISION DATE(S)




# MISSOURI OFFICE OF HISTORIC PRESERVATION

## ARCHITECTURAL/HISTORIC INVENTORY SURVEY FORM

E15

1. NO.		4. PRESENT LOCAL NAME(S) OR DESIGNATION(S) 9 Westside Drive	
2. COUNTY Madison		5. OTHER NAME(S)	
3. LOCATION OF NEGATIVES			

6. SPECIFIC LEGAL LOCATION TOWNSHIP 33N RANGE 7E SECTION 8 IF CITY OR TOWN, STREET ADDRESS 9 Westside		16. THEMATIC CATEGORY	28. NO. OF STORIES 1
7. CITY OR TOWN IF RURAL, VICINITY Fredericktown		17. DATE(S) OR PERIOD 1960c	29. BASEMENT YES ( ) NO (x)
8. DESCRIPTION OF LOCATION  WEST SIDE		18. STYLE OR DESIGN Ranch	30. FOUNDATION MATERIAL concrete
		19. ARCHITECT OR ENGINEER	31. WALL CONSTRUCTION frame
		20. CONTRACTOR OR BUILDER Grover Revelle	32. ROOF TYPE & MATERIAL gable/asphalt shingles
		21. ORIGINAL USE, IF APPARENT residence	33. NO. OF BAYS FRONT WOOD SIDE
		22. PRESENT USE residence	34. WALL TREATMENT fiber board siding
		23. OWNERSHIP PUBLIC ( ) PRIVATE (x)	35. PLAN SHAPE rectangular
		24. OWNER'S NAME AND ADDRESS IF KNOWN D. Carr 9 Westside	36. CHANGES (EXPLAIN IN NO. 42) ADDITION ( ) ALTERED ( ) MOVED ( )
		25. OPEN TO PUBLIC YES ( ) NO (x)	37. CONDITION INTERIOR EXTERIOR good
		26. LOCAL CONTACT PERSON OR ORGANIZATION H & L Comm	38. PRESERVATION UNDERWAY YES ( ) NO (x)
		27. OTHER SURVEY IN WHICH INCLUDED	39. ENDANGERED BY WHAT YES ( ) NO (x)
9. COORDINATES LAT LONG			40. VISIBLE FROM PUBLIC ROAD YES ( ) NO (x)
10. SITE ( ) BUILDING (x) STRUCTURE ( ) OBJECT ( )			41. DISTANCE FROM AND FRONTAGE ON ROAD
11. ON NATIONAL REGISTER YES ( ) NO (x)			
12. IS IT ELIGIBLE YES ( ) NO (x)			
13. PART OF ESTAB. DISTRICT YES ( ) NO (x)			
14. DISTRICT POTENTIAL YES (x) NO ( )			
15. NAME OF ESTABLISHED DISTRICT			
42. FURTHER DESCRIPTION OF IMPORTANT FEATURES		PHOTO MUST BE PROVIDED	
43. HISTORY AND SIGNIFICANCE Non contributing due to age. No apparent historical significance.			
44. DESCRIPTION OF ENVIRONMENT AND OUTBUILDINGS metal shed w/awning			
45. SOURCES OF INFORMATION Bascom Revelle, 1987 Community Directory Earl and Mary Wengler Assess. #		46. PREPARED BY Paula Shetley	
		47. ORGANIZATION H & L Comm	
RETURN THIS FORM WHEN COMPLETED TO: IF ADDITIONAL SPACE IS NEEDED, ATTACH SEPARATE SHEET(S) TO THIS FORM		48. DATE	
		49. REVISION DATE(S)	
OFFICE OF HISTORIC PRESERVATION P.O. BOX 176 JEFFERSON CITY, MISSOURI 65102			



05/10/88 2159

# MISSOURI OFFICE OF HISTORIC PRESERVATION ARCHITECTURAL/HISTORIC INVENTORY SURVEY FORM

E-14

1. NO.		4. PRESENT LOCAL NAME(S) OR DESIGNATION(S) S. Berner	
2. COUNTY      Madison		5. OTHER NAME(S)	
3. LOCATION OF NEGATIVES		6. SPECIFIC LEGAL LOCATION TOWNSHIP 33N RANGE 7E SECTION <u>8</u> IF CITY OR TOWN, STREET ADDRESS 10 Westside	
7. CITY OR TOWN      IF RURAL, VICINITY Fredericktown		16. THEMATIC CATEGORY	
8. DESCRIPTION OF LOCATION  <div style="border: 1px solid black; width: 200px; height: 80px; margin: 10px auto;"></div> WESTSIDE		17. DATE(S) OR PERIOD 1960	
9. COORDINATES      UTM LAT LONG		18. STYLE OR DESIGN Ranch	
10.      SITE( )      STRUCTURE( ) BUILDING( )      OBJECT( )		19. ARCHITECT OR ENGINEER	
11. ON NATIONAL YES( ) REGISTER      NO( )		20. CONTRACTOR OR BUILDER Grover Revelle	
12. IS IT YES( ) ELIGIBLE      NO( )		21. ORIGINAL USE, IF APPARENT Residence	
13. PART OF YES( ) ESTAB. DISTRICT NO( )		22. PRESENT USE Residence	
14. DISTRICT YES( ) POTENTIAL NO( )		23. OWNERSHIP      PUBLIC ( ) PRIVATE (x)	
15. NAME OF ESTABLISHED DISTRICT		24. OWNER'S NAME AND ADDRESS IF KNOWN      S. Berner 10 Westside	
16. FURTHER DESCRIPTION OF IMPORTANT FEATURES		25. OPEN TO PUBLIC      YES( ) NO (x)	
17. HISTORY AND SIGNIFICANCE      Non contributing due to age. No historical significance at this time.		26. LOCAL CONTACT PERSON OR ORGANIZATION H & L Comm	
18. DESCRIPTION OF ENVIRONMENT AND OUTBUILDINGS None		27. OTHER SURVEY IN WHICH INCLUDED	
19. SOURCES OF INFORMATION      Bascom Revelle, 1987 Community Directory, Assess. office		28. NO. OF STORIES      1	
20. RETURN THIS FORM WHEN COMPLETED TO: OFFICE OF HISTORIC PRESERVATION IF ADDITIONAL SPACE IS NEEDED, ATTACH SEPARATE SHEET(S) TO THIS FORM		29. BASEMENT      YES( ) NO (x)	
21. PREPARED BY      Paula Shetley		30. FOUNDATION MATERIAL concrete	
22. ORGANIZATION      H & L Comm		31. WALL CONSTRUCTION frame	
23. DATE      6-21-88		32. ROOF TYPE & MATERIAL gable/asphalt shingles	
24. REVISION DATE(S)		33. NO. OF BAYS      WWD FRONT      SIDE	
25. CHANGES ADDITION( ) (EXPLAIN IN ALTERED NO.42)      MOVED ( )		34. WALL TREATMENT fiber board siding	
26. PLAN SHAPE      rectangular		35. CONDITION INTERIOR EXTERIOR      good	
27. PRESERVATION      YES( ) UNDERWAY      NO(x)		36. ENDANGERED      YES( ) BY WHAT      NO(x)	
28. VISIBLE FROM      YES(x) PUBLIC ROAD      NO( )		37. DISTANCE FORM AND FRONTAGE ON ROAD	
29. PHOTO MUST BE PROVIDED		38. DISTANCE FORM AND FRONTAGE ON ROAD	








# MISSOURI OFFICE OF HISTORIC PRESERVATION

## ARCHITECTURAL/HISTORIC INVENTORY SURVEY FORM

E13

1. NO.		4. PRESENT LOCAL NAME(S) OR DESIGNATION(S) C. V. Whitener	
2. COUNTY Madison		5. OTHER NAME(S)	
3. LOCATION OF NEGATIVES			

6. SPECIFIC LEGAL LOCATION TOWNSHIP 33N RANGE 7E SECTION 8 IF CITY OR TOWN, STREET ADDRESS  11 Westside	16. THEMATIC CATEGORY	28. NO. OF STORIES 1
	17. DATE(S) OR PERIOD 1960's	29. BASEMENT YES( ) NO( x )
7. CITY OR TOWN IF RURAL, VICINITY Fredericktown	18. STYLE OR DESIGN contemporary, side gable	30. FOUNDATION MATERIAL concrete
8. DESCRIPTION OF LOCATION    WESTSIDE	19. ARCHITECT OR ENGINEER	31. WALL CONSTRUCTION frame
	20. CONTRACTOR OR BUILDER Grover Revelle	32. ROOF TYPE & MATERIAL gable/asphalt shingles
	21. ORIGINAL USE, IF APPARENT Residence	33. NO. OF BAYS FRONT SIDE WWD
	22. PRESENT USE Residence	34. WALL TREATMENT fiber board siding
	23. OWNERSHIP PUBLIC( ) PRIVATE( x )	35. PLAN SHAPE rectangular
	24. OWNER'S NAME AND ADDRESS IF KNOWN C.V. Whitener 11 Westside	36. CHANGES (EXPLAIN IN NO. 42) ADDITION( ) ALTERED( ) MOVED( )
9. COORDINATES LAT LONG UTM	25. OPEN TO PUBLIC YES( ) NO( x )	37. CONDITION INTERIOR EXTERIOR good
10. SITE( ) BUILDING( x ) STRUCTURE( ) OBJECT( )	26. LOCAL CONTACT PERSON OR ORGANIZATION H & L Comm	38. PRESERVATION UNDERWAY YES( ) NO( x )
11. ON NATIONAL REGISTER YES( ) NO( )	27. OTHER SURVEY IN WHICH INCLUDED	39. ENDANGERED BY WHAT YES( ) NO( x )
12. IS IT ELIGIBLE YES( ) NO( )		40. VISIBLE FROM PUBLIC ROAD YES( x ) NO( )
13. PART OF ESTAB. DISTRICT YES( ) NO( x )		41. DISTANCE FROM AND FRONTAGE ON ROAD
14. DISTRICT POTENTIAL YES( ) NO( x )		
15. NAME OF ESTABLISHED DISTRICT		
42. FURTHER DESCRIPTION OF IMPORTANT FEATURES		PHOTO MUST BE PROVIDED
43. HISTORY AND SIGNIFICANCE This is a non-contributing structure because of age. No apparent significance.		
44. DESCRIPTION OF ENVIRONMENT AND OUTBUILDINGS Metal Shed behind house		Bascom Revelle (Grover's brother)
45. SOURCES OF INFORMATION Asses. office. Bascom Revelle (Grover's Brother) 1987 Comm Directory		46. PREPARED BY Paula Shetley
		47. ORGANIZATION H & L Comm
RETURN THIS FORM WHEN COMPLETED TO: OFFICE OF HISTORIC PRESERVATION IF ADDITIONAL SPACE IS NEEDED, ATTACH SEPARATE SHEET(S) TO THIS FORM		48. DATE 6-13-88
		49. REVISION DATE(S)




# MISSOURI OFFICE OF HISTORIC PRESERVATION

## ARCHITECTURAL/HISTORIC INVENTORY SURVEY FORM

E12

1. NO.		4. PRESENT LOCAL NAME(S) OR DESIGNATION(S) Dorothy Myers	
2. COUNTY Madison		5. OTHER NAME(S)	
3. LOCATION OF NEGATIVES			

6. SPECIFIC LEGAL LOCATION TOWNSHIP <u>33N</u> RANGE <u>7E</u> SECTION <u>8</u> IF CITY OR TOWN, STREET ADDRESS 12 Westside Drive		16. THEMATIC CATEGORY		28. NO. OF STORIES 1	
7. CITY OR TOWN IF RURAL, VICINITY Fredericktown		17. DATE(S) OR PERIOD 1965c		29. BASEMENT YES( ) NO( <input checked="" type="checkbox"/> )	
8. DESCRIPTION OF LOCATION   WESTSIDE		18. STYLE OR DESIGN Ranch		30. FOUNDATION MATERIAL concrete	
		19. ARCHITECT OR ENGINEER		31. WALL CONSTRUCTION frame	
		20. CONTRACTOR OR BUILDER Bud Revelle		32. ROOF TYPE & MATERIAL gable/asphalt shingle	
		21. ORIGINAL USE, IF APPARENT Residence		33. NO. OF BAYS FRONT <u>WWDWD</u> SIDE <u>IDE</u>	
		22. PRESENT USE Residence		34. WALL TREATMENT fiber board siding	
		23. OWNERSHIP PUBLIC ( ) PRIVATE ( <input checked="" type="checkbox"/> )		35. PLAN SHAPE rectangular	
		24. OWNER'S NAME AND ADDRESS IF KNOWN Dorothy Myers 12 Westside, Fredericktown		36. CHANGES (EXPLAIN IN NO. 42) ADDITION( ) ALTERED ( ) MOVED ( )	
9. COORDINATES LAT LONG		25. OPEN TO PUBLIC YES( ) NO ( <input checked="" type="checkbox"/> )		37. CONDITION INTERIOR EXTERIOR <u>good</u>	
10. SITE( ) BUILDING( <input checked="" type="checkbox"/> )		26. LOCAL CONTACT PERSON OR ORGANIZATION H & L Comm		38. PRESERVATION UNDERWAY YES( ) NO( <input checked="" type="checkbox"/> )	
11. ON NATIONAL REGISTER YES( ) NO( )		27. OTHER SURVEY IN WHICH INCLUDED		39. ENDANGERED BY WHAT YES( ) NO( <input checked="" type="checkbox"/> )	
12. IS IT ELIGIBLE YES( ) NO( )				40. VISIBLE FROM PUBLIC ROAD YES( <input checked="" type="checkbox"/> ) NO( )	
13. PART OF ESTAB. DISTRICT YES( ) NO( <input checked="" type="checkbox"/> )				41. DISTANCE FROM AND FRONTAGE ON ROAD	
14. DISTRICT POTENTIAL YES( ) NO( <input checked="" type="checkbox"/> )					
15. NAME OF ESTABLISHED DISTRICT					

42. FURTHER DESCRIPTION OF IMPORTANT FEATURES		PHOTO MUST BE PROVIDED	
---	--	---------------------------	--

43. HISTORY AND SIGNIFICANCE  
Because of age this building is non contributing.

44. DESCRIPTION OF ENVIRONMENT AND OUTBUILDINGS  
Well kept neighborhood. Dead end street.

45. SOURCES OF INFORMATION Bascom Revelle		46. PREPARED BY Paula Shetley	
		47. ORGANIZATION H & L Comm	
RETURN THIS FORM WHEN COMPLETED TO: OFFICE OF HISTORIC PRESERVATION IF ADDITIONAL SPACE IS NEEDED, ATTACH SEPARATE SHEET(S) TO THIS FORM		48. DATE 6-13-88	
		49. REVISION DATE(S)	

