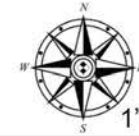


5th Street Survey City of Washington, Franklin County, Missouri



1" = 60' on 24" x 36"



Table

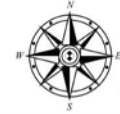
- (123) = Survey Number
- NRL = National Register Listed
- * = Eligible for National Register Listing

Map 1

5th Street bounded by Louis St. & Birchwood Ct.

5th Street Survey

City of Washington, Franklin County, Missouri



1" = 60' on 24" x 36"



Table

(123) = Survey Number

NRL = National Register Listed

* = Eligible for National Register Listing



= Stafford-Olive District



= Tibbe District

Map 2

West 5th Street bounded by Birchwood Ct. & Elm St.

5th Street Survey

City of Washington, Franklin County, Missouri



1" = 60' on 24" x 36"



Table

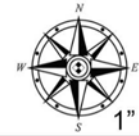
- (123) = Survey Number
- NRL = National Register Listed
- * = Eligible for National Register Listing

Map 3

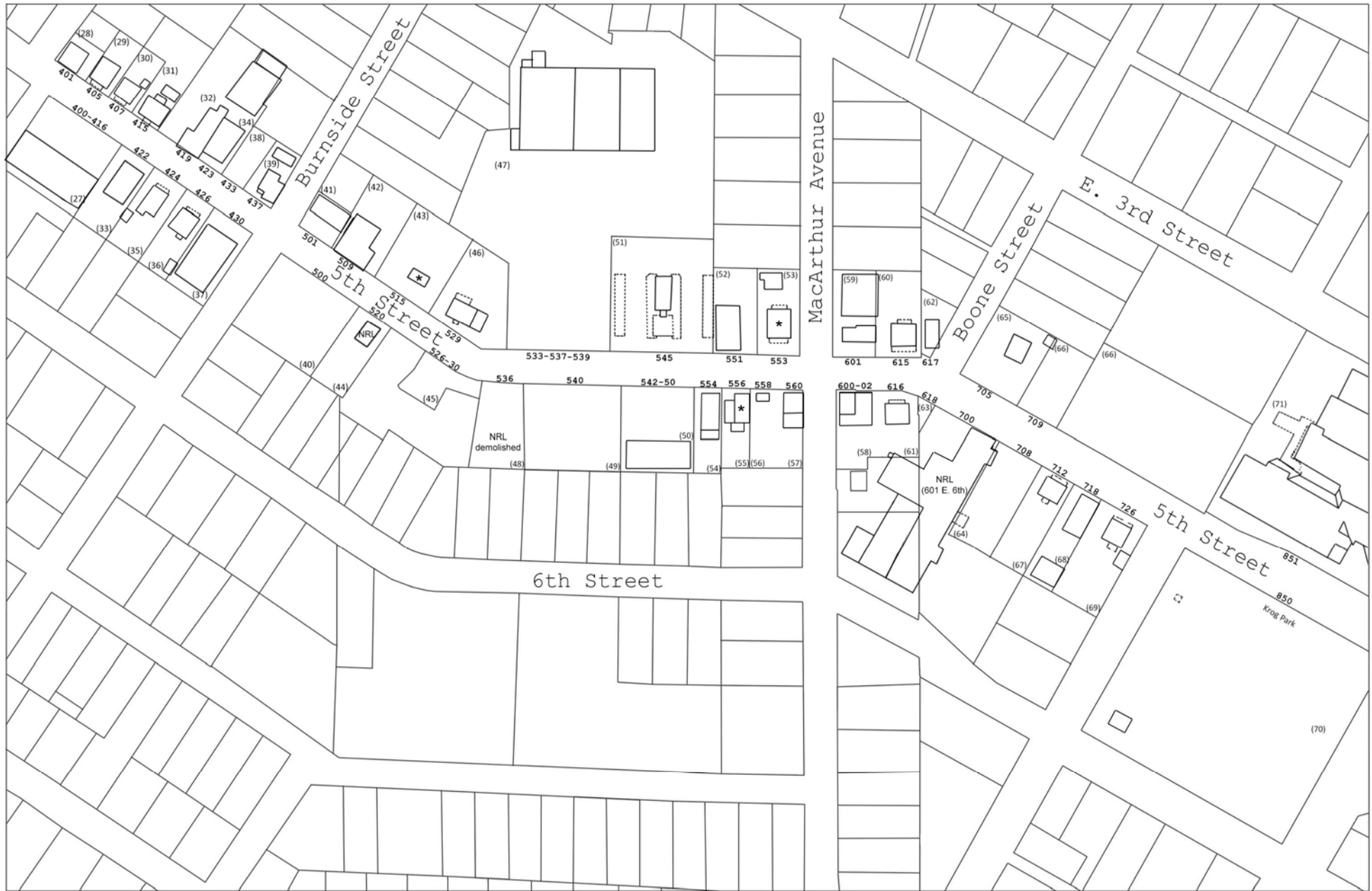
5th Street bounded by Elm & Hooker Street

5th Street Survey

City of Washington, Franklin County, Missouri



1" = 60' on 24" x 36"



Table

- (123) = Survey Number
- NRL = National Register Listed
- * = Eligible for National Register Listing

Map 4

East 5th Street bounded by Hooker St. & Highway 47