

Fayette, Missouri Resources Survey Howard County, Missouri

Inventory #
HO-00-05- 016

HO-AS-004-001

Address	306 North Church Street	Parcel Number/ Legal Address	12-1.0-11-001-007-001.000
Historic Name	Mrs. Pauline Green House		N 63' Lot 109
Owner Name & Address	Ernest T. & Janet K. Mountjoy 306 North Church Fayette MO 65248	Architect/Engineer	Contractor/Builder
			Construction Date ca. 1920

On National Register?	Individually Eligible?	District Potential?	Condition:	Integrity:
no	no	yes	excellent	moderate

Architectural Style	Foundation	Exterior Wall Materials	Roof Type	Window Types	Porch Type & Location	Current Function
Vernacular Type	Structure					
Craftsman	Rock-F Conc Blk	Vinyl	Gable	1/1	Full	residential
Bungalow	Frame				Front	

Description This 1 1/2 story Bungalow has a rock-faced concrete block foundation and vinyl siding. The side-facing gable roof has a compound pitch, wide eaves and triangular roof brackets. The 3-bay facade features a central door flanked by 1/1 windows, which are early or original. There is a large gabled dormer on the front elevation. It has four 1/1 windows on the front elevation; the two center windows are recessed in a rectangular opening. There is also a 1/1 window on each of the dormer's side elevations. The full-width front porch is recessed under the main roofline of the house. It has rock-faced concrete block piers, square tapered wood columns and simple wood railings. A 3-sided rectangular bay window on the north elevation has four 1/1 windows set into one opening and a shed roof. There is also a triple window with 1/1 sash in the gable ends on the north and south elevations.

A 1-story, 2-car frame garage with vinyl siding and a gable roof is located to the west of the house. There is a shed-roofed side addition on the south end of the garage. [c]

Continuation Sheet ☒

History
 1910 Sanborn - a different house is shown on this lot
 1920 Asses - Mrs. Pauline Green \$2250
 1925 Sanborn - this house is in place, a different garage is shown
 1930 Asses - Bertha Patter \$4500

Continuation Sheet ☐



Sources Site visit; Sanborn Fire Insurance Maps 1885, 1890, 1896, 1902, 1909, 1917, 1931, 1950; Fayette City Directory, 1933; Howard County Tax Assessment Records; 1869-1954

Continuation Sheet ☐

Becky L. Snider, Ph.D.
Consultant

City of Fayette
Organization

July 2005
Date

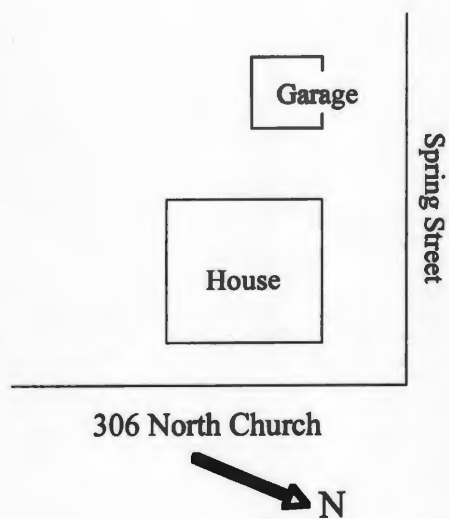
**Fayette, Missouri Resources Survey
Howard County, Missouri**

HD-AS-004-001

Continuation Sheet

Address	306 North Church Street	Legal Address/ Parcel #	N 63' Lot 109 12-1.0-11-001-007-001.000	Orig. Town		Inventory #	HW-00-01- 016
Current Name		Owner and Address, if different	Ernest T. & Janet K. Mountjoy				
Historic Name	Mrs. Pauline Green House	Architect/Engineer				Construction Date	ca. 1920
		Contractor/Bullder					

**Photos/
Site Plan**



Becky L. Snider, Ph.D.
Consultant

City of Fayette
Organization

July 2005
Date





Fayette, Missouri Resources Survey Howard County, Missouri

Inventory #
HO-00-05- 017

HD-AS-004-002

Address	400 North Church Street	Parcel Number/ Legal Address	12-1.0-11-001-003-006.000
Historic Name	Mrs. John Farrington House	Orig. Town	Lot 108
Owner Name & Address	H. Denny and Barbara Davis 400 N. Church Fayette MO 65248	Architect/Engineer	Contractor/Bullder
			Construction Date ca. 1915

On National Register?	Individually Eligible?	District Potential?	Condition:	Integrity:
no	no	yes	excellent	moderate

Architectural Style	Foundation	Exterior Wall Materials	Roof Type	Window Types	Porch Type & Location	Current Function
Vernacular Type	Structure					
Colonial Revival	Brick	Vinyl	Gable	1/1	Central Bay	residential
	Frame				Front	

Description This 2 1/2-story, three-bay Colonial Revival house has a brick foundation, vinyl siding and a side facing gable roof. The first floor of facade has a 1/1 window in the south bay, a 3/4-view front door with a rectangular transom and sidelights in the center bay and paired 1/1 windows in the north bay. On the second floor of the facade, the center and south bays contain 1/1 window central bay front and the north bay has a pair of 1/1 windows. The central bay front porch has new concrete foundation/steps, slightly tapered round wood columns and a pedimented gable roof. The 2-story frame ell on the south elevation has a 1-car garage with early or original hinged doors on the basement level, an enclosed screened porch on the first floor and an enclosed sleeping porch on the second floor. The first floor porch has round columns and a simple wood railing. The second floor sleeping porch has 1/1 windows on all three sides. There is also a 1-story, frame rear ell with vinyl siding and a flat roof

Continuation Sheet ☐

History

1910 Asses - J. K. Ricketts \$1750
 1910 Sanborn - a different house is shown on this lot
 1920 Asses - Mrs. John Farrington \$2000
 1925 Sanborn - this house is in place - side and rear ells are shown
 1930 Asses. - Mrs. John Farrington \$6000

Continuation Sheet ☐



Sources Site visit; Sanborn Fire Insurance Maps 1885, 1890, 1896, 1902, 1909, 1917, 1931, 1950; Fayette City Directory, 1933; Howard County Tax Assesment Records; 1869-1954 History of Howard and Cooper Counties, Missouri, 1883; History of Chariton and Howard Counties, Missouri, 1923; Picturesque Fayette, 1905; Fayette Family Album

Continuation Sheet ☐

Becky L. Snider, Ph.D.
Consultant

City of Fayette
Organization

July 2005
Date



**Fayette, Missouri Resources Survey
Howard County, Missouri**

Inventory #
HO-00-05- 018

HD-AS-004-003

Address	402 North Church Street		Parcel Number/ Legal Address	12-1.0-11-001-003-005.000
Historic Name	Lot 107			
Owner Name & Address	Carl H. & Charlotte L. Acton 402 N. Church Street Fayette MO 65248	Architect/Engineer	Contractor/Builder	Construction Date ca. 1960

On National Register?	Individually Eligible?	District Potential?	Condition:	Integrity:		
no	no	no	excellent	little changed		
Architectural Style	Foundation	Exterior Wall Materials	Roof Type	Window Types	Porch Type & Location	Current Function
Vernacular Type	Structure					
Neo-Classical Revival	Concrete	Brick	Gable	8/8	Recessed - 2	residential
Split-Level	Frame				Side	

Description This 2-story Split-Level house has a concrete foundation, brick walls and a gable roof. The main block of the house is two stories tall and has a front facing gable roof. The secondary block of the house is one-story tall, has a side gable roof and is attached to the south end of the main block. The main block of the house features a two-story portico and a large bay window. The portico has square wood columns and is recessed under the main front-facing gable. The large, bay window is curved and has multiple rectangular panes dominates the front elevation. A 1-story, 2-car frame garage with vinyl siding and a gable roof is attached to the rear elevation of the house.

Continuation Sheet ☐

History

1944 Sanborn - this lot is vacant

Continuation Sheet ☐



Sources Site visit; Sanborn Fire Insurance Maps 1885, 1890, 1896, 1902, 1909, 1917, 1931, 1950; Fayette City Directory, 1933; Howard County Tax Assesment Records; 1869-1954

Continuation Sheet ☐



**Fayette, Missouri Resources Survey
Howard County, Missouri**

Inventory #
HO-00-05- 019

H10-AS-004-004

Address	404 North Church Street		Parcel Number/ Legal Address	12-1.0-11-001-003-004.000
Historic Name	Hampton L. Boon House George Carson House		Orig. Town	Lot 106
Owner Name & Address	George E. & Patricia Hilgedick 104 Givens Road Fayette	Architect/Engineer	Contractor/Bullder	Construction Date ca. 1832
	MO 65248			

On National Register?		Individually Eligible?		District Potential?		Condition:		Integrity:	
no		yes		yes		good		high	
Architectural Style		Foundation	Exterior Wall Materials		Roof Type	Window Types	Porch Type & Location		Current Function
Vernacular Type		Structure							
German Neo-classical		Stone	Brick		Gable	6/6	N/A		apartments
I-house		Brick							

Description This 2 1/2 story I-house has a stone foundation, common bond brick walls, a side-facing gable roof and integral chimneys on the gable ends. The symmetrical 5-bay facade features a central entrance flanked by 6/6 windows on the first floor and five equally-spaced 6/6 windows on the second floor. The front entrance is recessed in a rectangular opening. The opening is surrounded by wood pilasters and a wood entablature. The wide, paneled front door, which is early or original, is flanked by fluted pilasters, and rectangular sidelights. A multipane, rectangular transom extends across the entrance above the door and sidelights. The windows in the main part of the house have stone lintels and stone sills. The steps leading up to the main entrance have curved concrete railings, which probably date from the early twentieth century. The house has a rear ell and three rear additions. The 2-story rear ell has a stone foundation, brick and stucco walls and a gable roof. The 6/6 windows in the rear ell also have stone sills and lintels. A 2-story rear addition, which extends across half the width of the rear ell, is three bays wide, has brick walls, a gable roof and 6/6 windows with no lintels. On the north side of the addition, there is a door on the first floor in the west bay. It is covered by a gable-roofed stoop cover supported with triangular brackets. A second rear addition is also two stories tall, but it is only one bay wide. It has brick walls, a gable roof and a door on the first floor. A gable-roofed stoop cover also shelters this doorway. The third rear addition is a 2- story frame addition attached on southwest side of rear ell . It has a concrete block foundation, wood siding and a gable roof.

A cast iron fence (ca. 1890) with carved stone piers extends across the front of property. [c]

Continuation Sheet ☒

History

ca. 1832 - house built by Hampton L. Boon
1851 - death of Hampton Boon, house passes to ownership of his daughter, Evalina, and her husband, Benjamin Watts.
1856 - Benjamin Watts killed by one of the elk kept in the park next to the house
1858 -Evalina Watts marries her cousin George Carson, nephew of Kit Carson
1919 - Alice G. Leonard purchased the property

1900 Asses - G. H. Carson \$2200
1930 Asses. - Alice G. Leonard \$5000 (Lots 106, 107)

Continuation Sheet ☒



Sources

Site visit; Sanborn Fire Insurance Maps 1885, 1890, 1896, 1902, 1909, 1917,1931, 1950; Fayette City Directory, 1933; Howard County Tax Assesment Records; 1869-1954 "History of the House at 406 Church Street, Fayette, MO" by C. Dean Wright, Merrill Gaddis Collection, Western Historical Manuscripts Collection

Continuation Sheet ☐

Becky L. Snider, Ph.D.

Consultant

City of Fayette

Organization

July 2005

Date

**Fayette, Missouri Resources Survey
Howard County, Missouri**

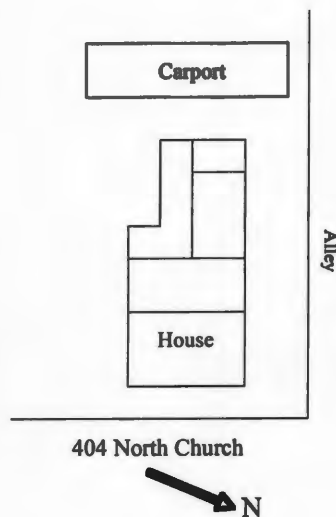
Continuation Sheet

HD-AS-004-004

Address	404 North Church Street	Legal Address/ Parcel #	Lot 106 12-1.0-11-001-003-004.000	Orig. Town	Inventory #
Current Name		Owner and Address, if different	George E. & Patricia Hilgedick		
Historic Name	Hampton L. Boon House George Carson House	Architect/Engineer		Construction Date	
		Contractor/Bulder		ca. 1832	

A 1-story, 6-bay frame carport is located to the west of the house. It is a frame building with metal siding and a compound pitch gable roof. [nc]

**Photos/
Site Plan**



Becky L. Snider, Ph.D.
Consultant

City of Fayette
Organization

July 2005
Date





Fayette, Missouri Resources Survey Howard County, Missouri

Inventory #
HO-00-05- 020

HD-AS-004-005

Address	406 North Church Street	Parcel Number/ Legal Address	12-1.0-11-001-003-003.000 Fugett's North Addition pt Lot 9
Historic Name	W. W. Blakemore House		
Owner Name & Address	Jean Coulter Clark Trust 406 North Church Fayette MO 65248	Architect/Engineer	Contractor/Bullder
			Construction Date ca. 1905

On National Register?	Individually Eligible?	District Potential?	Condition:	Integrity:
no	no	yes	excellent	moderate

Architectural Style	Foundation	Exterior Wall Materials	Roof Type	Window Types	Porch Type & Location	Current Function
Vernacular Type	Structure					
Victorian	Brick, CB	Vinyl	Gable	1/1	Full	residential
	Frame				Front	

Description This 2 1/2-story Victorian house has a brick foundation, vinyl siding and a complex multi-gable roof. The front elevation has a 3-sided bay with 1/1 windows on each side on the north half of first floor and a door and a small window on south half. The full width front porch has round wood columns, wood railings with turned balusters and a shed roof. Above the porch, a shed dormer addition extends across the south half of the facade. On the north half of the facade, a 1/1 window is centered on the second floor. A projecting, 2-story, 3-sided bay on the north elevation has vinyl siding, clipped corners, 1/1 windows and a gable roof. The 2-story rear addition has a concrete block foundation, vinyl siding, a gable roof and two shed dormers.

A modern wood deck, and a gable roofed covered walkway extend from the rear elevation of the house to a 1-story, 2-car detached garage. The garage has a concrete foundation, vinyl siding and a gable roof. [nc]

Continuation Sheet ☒

History

1900 Asses. - Margaret Unruh \$660
 1902 Sanborn - a different house is shown on this lot
 1910 Sanborn - this house is shown
 1910 Asses - W. W. Blakemore \$1100
 1920 Asses - W. W. Blakemore \$1500
 1930 Asses - W. W. Blakemore \$3200 (S. pt Lot 9)

Continuation Sheet ☐



Sources

Site visit; Sanborn Fire Insurance Maps 1885, 1890, 1896, 1902, 1909, 1917, 1931, 1950; Fayette City Directory, 1933; Howard County Tax Assesment Records; 1869-1954 History of Chariton and Howard Counties, p. 94.

Continuation Sheet ☐

Becky L. Snider, Ph.D.

Consultant

City of Fayette

Organization

July 2005

Date

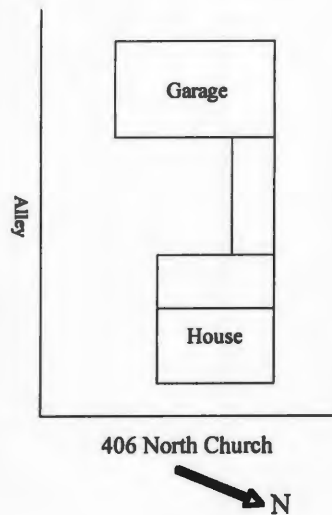
**Fayette, Missouri Resources Survey
Howard County, Missouri**

Continuation Sheet

HO-AS-004-005

Address	406 North Church Street	Legal Address/ Parcel #	pt Lot 9 12-1.0-11-001-003-003.000	Inventory #	Fugett's HW-00-01- 020
Current Name		Owner and Address, if different	Jean Coulter Clark Trust		
Historic Name	W. W. Blakemore House	Architect/Engineer		Construction Date	
		Contractor/Builder		ca. 1905	

**Photos/
Site Plan**



Becky L. Snider, Ph.D.
Consultant

City of Fayette
Organization

July 2005
Date





Fayette, Missouri Resources Survey Howard County, Missouri

Inventory #
HO-00-05- 021

HIO-AS-004-006

Address	408 North Church Street	Parcel Number/ Legal Address	12-1.0-11-001-003-002.000 Fugett's North Addition
Historic Name	John Sears House John B. Clark House		
Owner Name & Address	William & Dorothy Ayres 408 North Church Street Fayette MO 65248	Architect/Engineer	Contractor/Builder
			Construction Date ca. 1835, 1900

On National Register?	Individually Eligible?	District Potential?	Condition:	Integrity:
no	no	yes	excellent	moderate

Architectural Style	Foundation	Exterior Wall Materials	Roof Type	Window Types	Porch Type & Location	Current Function
Vernacular Type	Structure					
Italianate	Brick	Vinyl	Gable	1/1	Central Bay	residential
I-house	Log				Front	

Description This 2-story I-House has a brick foundation, vinyl siding and a side-facing gable roof with scrolled brackets. The 3-bay facade has a door flanked by 1/1 windows on both the first and the second stories. The central bay front porch, has round wood columns and a simple wood railing on the first floor. The front door, which is early or original, has a rectangular transom and sidelights. The balcony above the porch has a short wood railing and the doorway that leads out to the balcony is sheltered by a small pedimented gable roof supported by round wood columns. The second story door also have a rectangular transom and sidelights. There are two corbelled chimneys on the north and south elevations. There are two tandem rear additions. The 2-story addition attached to the rear elevation of the house has vinyl siding, a gable roof and a 1-story, 5-sided bay window with a hip roof. A 1-story addition attached to the west side of the rear addition has vinyl siding and a shed roof and contains a screened in porch.

A 1-story, 2- car, frame garage is located southeast of the house. It has weatherboard siding and a gable roof, but no garage doors. [c]

Continuation Sheet ☒

History

1889 Sanborn - this house is shown, but it is located closer to the street
 1894 Sanborn - no change
 1902 Sanborn - this house is shown but it is further back from the street

John B. Clark move the house from its original position closer to the street, added the porch, and covered the original logs with weatherboard siding. Clark was a state representative 1850-52 and a U. S. Congressman 1857-1861, brigadier gen. of MO Confederate Militia. The house was owned by John Clark's son, Robert Clark from 1885-1904.

The house was owned by Mrs. Walton Smith in 1949. According to the MO Historic Sites Catalogue, this house has a central hall, fireplace in each room, cherry built in cupboards, dutch doors, modeled on a plan of a 1791 Ste. Genevieve house.

Continuation Sheet ☐



Sources Site visit; Sanborn Fire Insurance Maps 1885, 1890, 1896, 1902, 1909, 1917, 1931, 1950; Fayette City Directory, 1933; Howard County Tax Assessment Records; 1869-1954 History of the Clark Home, Fayette, Missouri by Georgia Lee Gall, 1949.

Continuation Sheet ☐

Becky L. Snider, Ph.D.
Consultant

City of Fayette
Organization

July 2005
Date

**Fayette, Missouri Resources Survey
Howard County, Missouri**

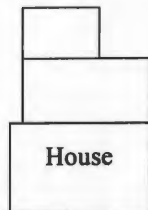
Continuation Sheet

HD-AS-004-006

Address	408 North Church Street	Legal Address/ Parcel #	Lot 4 and n pt Lot 9 Fugett's 12-1.0-11-001-003-002.000	Inventory #
Current Name		Owner and Address, if different	William & Dorothy Ayres	
Historic Name	John Sears House John B. Clark House	Architect/Engineer		Construction Date
		Contractor/Builder		ca. 1835, 1900

1900 Asses. - R. C. Clark \$1500
1930 Asses - R. C. Clark \$3200

**Photos/
Site Plan**



408 North Church



Becky L. Snider, Ph.D.
Consultant

City of Fayette
Organization

July 2005
Date







Fayette, Missouri Resources Survey Howard County, Missouri

Inventory #
HO-00-05- 022

HD-AS-004-007

Address	410 North Church Street	Parcel Number/ Legal Address	12-1.0-11-001-003-001.000 Fugett's North Addition
Historic Name	M.A. Boyd House Lot 3		
Owner Name & Address	Samuel B. Cleveland 410 North Church Street Fayette MO 65248	Architect/Engineer	Contractor/Builder
		Construction Date ca. 1887*	

On National Register?	Individually Eligible?	District Potential?	Condition:	Integrity:
no	yes	yes	excellent	little changed

Architectural Style	Foundation	Exterior Wall Materials	Roof Type	Window Types	Porch Type & Location	Current Function
Vernacular Type	Structure					
Second Empire	Stone	Brick	Mansard	1/1	Full	residential
	Brick, Concrete				Front	

Description This 2 1/2 story house has a stone foundation, brick walls and a mansard roof. The 3-bay facade has a central door flanked by paired 1/1 windows on the first and second floors. The wide front door on the first floor is early or original and has stained glass in the top half. It is surrounded by an arched transom and rectangular sidelights and has an early or original storm door. Each pair of windows on the facade is set into a single opening with an arched brick top. On the second floor of the facade, the arches are accentuated with alternating colored brick - grey and red. The six courses of brick across the facade in line with the window arches also feature bricks of alternating colors. A hip-roofed dormer centered on the front elevation has weatherboard siding and three windows topped by an arched transom. The full width front porch is not original, but it is early. A historic photo of the house shows a much more ornate original porch with effusive scrollwork detailing. The current front porch has stone piers and half-walls, paired square wood columns, and a flat roof. A wood railing with simple balusters and paneled sections encircles the porch roof. A wide wood frieze with paired scrollcut brackets extends across all elevations of the house at the roofline. The house has three corbeled chimneys. A 2-story rear ell centered on the rear elevation has brick walls and a hip roof with standing seam metal roofing. A wrought iron fence extends along the sides and back of the property; the south side of the property is partially enclosed with a brick wall.

A frame garage is located to the west of the house and is accessed from North Linn Street. It has vinyl siding, a gable roof, and a 1 car wide rollup garage door. It is wider than a single car garage. [c]

Continuation Sheet ☒

History

history per info sheet from owner
 1887 house constructed for M. A. Boyd
 1889 Sanborn - this house is in place
 1903 house purchased by Joseph Withers, back wing added
 1906 house pictured in "Picturesque Fayette," shown as the home of Joseph F. Withers
 1933 house purchased by Wirt Mitchell
 1986 house given to Central Methodist College by the Mitchell estate
 1886 Samuel B. Cleveland purchased the house from CMC
 1900 Asses. - M. A. Boyd \$2750
 1930 Asses - Mrs. C. Withers \$5000

Continuation Sheet ☒



Sources Site visit; Sanborn Fire Insurance Maps 1885, 1890, 1896, 1902, 1909, 1917, 1931, 1950; Fayette City Directory, 1933; Howard County Tax Assessment Records; 1869-1954 Flyer about 410 North Church St. printed by the current owner, Samuel B. Cleveland, photo from the Fayette Advertiser Collection

Continuation Sheet ☐

Becky L. Snider, Ph.D.
Consultant

City of Fayette
Organization

July 2005
Date

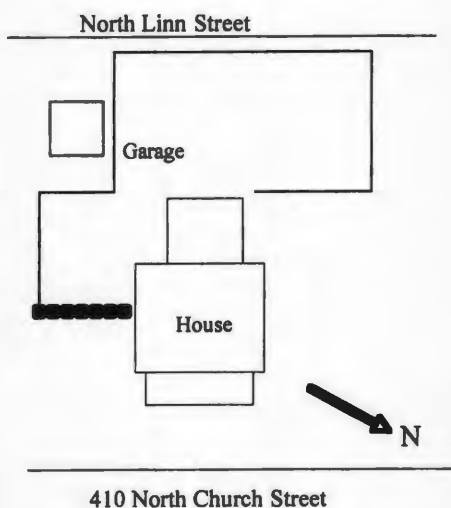
**Fayette, Missouri Resources Survey
Howard County, Missouri**

Continuation Sheet

HD-AJ-004-007

Address	410 North Church Street	Legal Address/ Parcel #	Lot 3 12-1.0-11-001-003-001.000	Fugett's	Inventory #
					HW-00-01- 022
Current Name		Owner and Address, If different	Samuel B. Cleveland		
Historic Name	M.A. Boyd House	Architect/Engineer			Construction Date
		Contractor/Builder			ca. 1887*

**Photos/
Site Plan**



Becky L. Snider, Ph.D.
Consultant

City of Fayette
Organization

July 2005
Date







**Fayette, Missouri Resources Survey
Howard County, Missouri**

Inventory #
HO-00-05- 023

HIO-AS-004-008

Address	412 North Church Street		Parcel Number/ Legal Address	12-1.0-11-002-008-002.000
Historic Name	Rev. John Anderson House		Watt's Addition pt Lot 1	
Owner Name & Address	Carl J. & Merilee Grigsby Trust 2516 NW Bent Tree Circle Lee's Summit MO 64081	Architect/Engineer	Contractor/Bullder	Construction Date ca. 1890

On National Register?	Individually Eligible?	District Potential?	Condition:	Integrity:		
no	no	no	good	low		
Architectural Style	Foundation	Exterior Wall Materials	Roof Type	Window Types	Porch Type & Location	Current Function
Vernacular Type	Structure					
Victorian	Rock-F Conc Blk	Vinyl	Hip	1/1	Wrap-Around	apartments
	Frame				Front and side	

Description This 2-story frame Victorian house has a rock-faced concrete block foundation, vinyl siding and a hip roof. The 2-bay facade features a door and a 1/1 window on the first floor and two equally-spaced windows on the second floor. The house has wrap-around front porch, which is 1-story tall and extends across the front of the house and around one-bay on the south elevation. The porch has square, rock-faced concrete block piers, tapered square wood columns, a simple wood railing and a hip roof. A 1-story, 3-sided projecting bay on the south elevation has a small 1/1 windows, vinyl siding and a narrow flat roof. There is also a second floor door on the south elevation that has no exterior access to it. An exterior staircase on the north elevation leads to a second story apartment.

A 1-story, 1 one car frame garage southwest of the house has weatherboard siding and a front-facing gable roof. [c]

Continuation Sheet ☒

History

1890 - Fayette Advertiser 10/30/1890
Rev. John Anderson has purchased the beautiful residence lot on the "corner above M. A. Boyd's where he has commenced to build a handsome and commodious two-story frame dwelling."
1894 Sanborn - this area is not shown on the map
1902 Sanborn - this house is in place
1910 Asses - Edith B. Tindall \$1800

Continuation Sheet ☐



Sources Site visit; Sanborn Fire Insurance Maps 1885, 1890, 1896, 1902, 1909, 1917, 1931, 1950; Fayette City Directory, 1933; Howard County Tax Assesment Records; 1869-1954

Continuation Sheet ☐

Becky L. Snider, Ph.D.
Consultant

City of Fayette
Organization

July 2005
Date

**Fayette, Missouri Resources Survey
Howard County, Missouri**

Continuation Sheet

HD-AS-004-008

Address	412 North Church Street	Legal Address/ Parcel #	pt Lot 1 12-1.0-11-002-008-002.000	Watt's	Inventory #
					HW-00-01- 023
Current Name		Owner and Address, if different	Carl J. & Merilee Grigsby Trust		
Historic Name	Rev. John Anderson House	Architect/Engineer			
		Contractor/Builder			
			Construction Date		
			ca. 1890		

**Photos/
Site Plan**

Garage

House

412 North Church



Becky L. Snider, Ph.D.
Consultant

City of Fayette
Organization

July 2005
Date





**Fayette, Missouri Resources Survey
Howard County, Missouri**

Inventory #
HO-00-05- 024

HO-AS-004-009

Address	414 North Church Street		Parcel Number/ Legal Address	12-1.0-11-002-008-001.000
Historic Name	McKinney Sisters House		Watt's Addition pt Lot 1	
Owner Name & Address	David L. & Silyia Remington 414 North Church Street Fayette	Architect/Engineer	Contractor/Bullder	Construction Date ca. 1900
	MO 65248			

On National Register?	Individually Eligible?	District Potential?	Condition:	Integrity:		
no	no	no	fair	low		
Architectural Style	Foundation	Exterior Wall Materials	Roof Type	Window Types	Porch Type & Location	Current Function
Vernacular Type	Structure					
Victorian	Concrete/Stone	Vinyl	Hip	1/1, 2/2	Full	apartments
	Frame				Front	

Description

This 2-story, L-shaped frame house has a stone foundation covered with concrete, vinyl siding and a hip roof. It has been converted into apartments. All of the windows on the front part of the house are modern replacements and all of the window trim, including the pedimented lintels, has been covered by aluminum panning. The full width front porch has a hip roof, large square wood columns and a simple wood railing. The north 1/3 of the porch has been enclosed with modern 1/1 windows. Above the enclosed section of the front porch there is a projecting hip-roofed bay, which is probably an addition. The front door is located in the center of the facade. It has a rectangular transom and multipane rectangular sidelights. The 2-story rear ell has vinyl siding, a hip roof and early or original 2/2 windows.

A 1 1/2-story, 2-car garage is located west of the house. It has weatherboard siding, a gable roof and a single pane window in the gable end. There are no doors on the garage bays. [c]

Continuation Sheet ☒

History

1894 Sanborn - this area is not mapped
1902 Sanborn - this house is in place
1910 Asses - McKinney Sisters \$1500
1930 Asses - McKinney Sisters \$3250
1930 Directory - W. R. Held

Continuation Sheet ☒



Sources

Site visit; Sanborn Fire Insurance Maps 1885, 1890, 1896, 1902, 1909, 1917, 1931, 1950; Fayette City Directory, 1933; Howard County Tax Assesment Records; 1869-1954

Continuation Sheet ☐

Becky L. Snider, Ph.D.

Consultant

City of Fayette

Organization

July 2005

Date

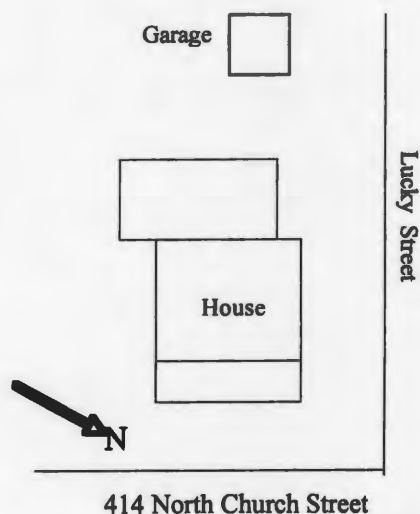
**Fayette, Missouri Resources Survey
Howard County, Missouri**

Continuation Sheet

HD-AS-004-009

Address	414 North Church Street	Legal Address/ Parcel #	pt Lot 1 12-1.0-11-002-008-001.000	Watt's	Inventory # HW-00-01- 024
Current Name		Owner and Address, if different	David L. & Silyia Remington		
Historic Name	McKinney Sisters House	Architect/Engineer		Construction Date	
		Contractor/Bulder		ca. 1900	

**Photos/
Site Plan**



Becky L. Snider, Ph.D.
Consultant

City of Fayette
Organization

July 2005
Date





**Fayette, Missouri Resources Survey
Howard County, Missouri**

Inventory #
HO-00-05- 025

HD-AS-004-010

Address	502 North Church Street		Parcel Number/ Legal Address	12-1.0-11-002-002.016.010
Historic Name	Alva Kirby House		Pt Outlot 5, beg. on W prop. line Church St. 200' nwly, nw 115.5'	
Owner Name & Address	Ronald E. & N. Kay Page 1801 Clearview Lexington MO 64067	Architect/Engineer	Contractor/Bullder	Construction Date ca. 1915

On National Register? no	Individually Eligible? no	District Potential? yes	Condition: good	Integrity: high		
Architectural Style Vernacular Type	Foundation Structure	Exterior Wall Materials	Roof Type	Window Types	Porch Type & Location	Current Function
Bungalow/Craftsman	Rock-F Conc Blk	Vinyl	Gable	9/1	Wrap-Around	residential
Bungalow	Frame				Front and side	

Description

This 1 1/2-story Craftsman Bungalow has a rock-faced concrete block foundation, vinyl siding and side-facing gable roof. The 3-bay facade has a central front door flanked by paired 9/1 windows. Large shed dormers are centered on the front and rear elevation. Each has two eight-light, hinged windows. The roof has wide overhanging eaves and simple triangular roof brackets. The 1-story porch extends across the facade and around to the south elevation. The porch is recessed under the main roofline of the house and has square rock faced concrete block piers, square wood columns and a simple wood railing. The rear part of the porch on the side elevation is enclosed. The door leading into the enclosed porch is early or original and has 4 long rectangular panes on the top. The 1/4 view front door is early or original and has 9 square window panes in the top section. Both doors on porch may have older original screen doors. A 1-story, 3-sided bay on north elevation has vinyl siding and a shed roof.

A 1-story, 1- car garage is located west of the house. It has ceramic block walls and a hip roof with wide eaves and exposed rafter tails. It has a modern roll-up garage door. [c] There is also a small modern aluminum shed west of the house. [nc]

Continuation Sheet

History

1920 Assess - Alva Kirby \$2000
1930 Assess - Alva Kirby \$4000
1933 Directory - Alva Kirby
1954 Assess - Alva Kirby \$4000

Continuation Sheet



Sources

Site visit; Sanborn Fire Insurance Maps 1885, 1890, 1896, 1902, 1909, 1917, 1931, 1950; Fayette City Directory, 1933; Howard County Tax Assesment Records; 1869-1954

Continuation Sheet

Becky L. Snider, Ph.D.
Consultant

City of Fayette
Organization

July 2005
Date

**Fayette, Missouri Resources Survey
Howard County, Missouri**

Continuation Sheet

HO-AS-004-010

Address	502 North Church Street	Legal Address/ Parcel #	Pt Outlot 5, beg. on W prop. Orig. Town 12-1.0-11-002-002.016.010	Inventory # HW-00-01- 025
Current Name		Owner and Address, if different	Ronald E. & N. Kay Page	
Historic Name	Alva Kirby House	Architect/Engineer		Construction Date
		Contractor/Builder		ca. 1915

**Photos/
Site Plan**

☐ Outbuilding

☐ Garage

House

502 North Church



Becky L. Snider, Ph.D.
Consultant

City of Fayette
Organization

July 2005
Date





**Fayette, Missouri Resources Survey
Howard County, Missouri**

Inventory #
HO-00-05- 026

HD-AS-004-D11

Address	504 North Church Street		Parcel Number/ Legal Address	12-1.0-11-002-002-015.000
Historic Name	Eston Brown House		Pt Outlot 5, beg. 249.82' SE of NW corner of Outlot 5	
Owner Name & Address	Eugene F. & Lilly Leimkuehler 1520 Viking Lane Marshall MO 65340	Architect/Engineer	Contractor/Bullder	Construction Date ca. 1905

On National Register?	Individually Eligible?	District Potential?	Condition:	Integrity:		
no	no	yes	fair	moderate		
Architectural Style	Foundation	Exterior Wall Materials	Roof Type	Window Types	Porch Type & Location	Current Function
Vernacular Type	Structure					
Victorian	Brick	Vinyl, Dec. Shingle	Hip	1/1	One-Half	residential
	Frame				Front	

Description This 1 1/2 story Victorian house has a brick foundation, vinyl siding and a hip roof with front and side cross gables. The facade features a 1/2 width front porch and a projecting gable roofed bay. The porch which is very deep has a large enclosed section. The front part of the porch has turned wood posts, scrollwork detailing and a frieze with bull's-eye detailing along the roofline. The projecting front bay has a 1/1 window centered on the facade. The portion of the house under the side cross gable has clipped corners with scrollcut brackets and pendant detailing. Both the front and side cross gables have decorative shingles in the gable ends.

A outbuilding with a storage area and a single car garage bay is located west of the house. It has vertical board wood siding and a side-facing gable roof with standing seam metal roofing. [c]

Continuation Sheet ☒

History

1900 Asses - J. H. Pearson - 6 acres outlot 5
 1910 Asses - Eston Brown \$1250
 1920 Asses - Eston Brown \$1400
 1930 Asses - Eston Brown \$2700
 1933 Directory - Eston Brown

Continuation Sheet ☐



Sources Site visit; Sanborn Fire Insurance Maps 1885, 1890, 1896, 1902, 1909, 1917, 1931, 1950; Fayette City Directory, 1933; Howard County Tax Assesment Records; 1869-1954

Continuation Sheet ☐

Becky L. Snider, Ph.D.
Consultant

City of Fayette
Organization

July 2005
Date

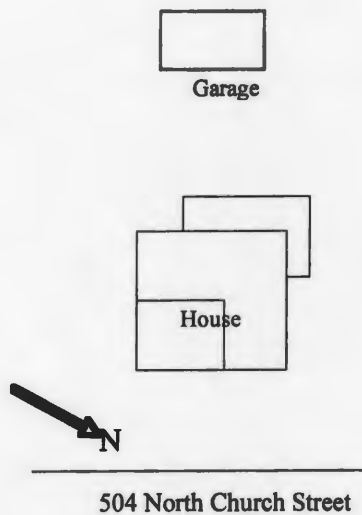
**Fayette, Missouri Resources Survey
Howard County, Missouri**

Continuation Sheet

HD-AS-004-011

Address	504 North Church Street	Legal Address/ Parcel #	Pt Outlot 5, beg. 249.82' SE 1/4 NW 1/4 12-1.0-11-002-002-015.000	Inventory #	HW-00-01- 026
Current Name		Owner and Address, if different	Eugene F. & Lilly Leimkuehler		
Historic Name	Eston Brown House	Architect/Engineer		Construction Date	ca. 1905
		Contractor/Bulder			

**Photos/
Site Plan**



Becky L. Snider, Ph.D.
Consultant

City of Fayette
Organization

July 2005
Date







**Fayette, Missouri Resources Survey
Howard County, Missouri**

Inventory #
HO-00-05- 027

HD-AS-004-017

Address	506 North Church Street		Parcel Number/ Legal Address	12-1.0-11-002-002-014.000
Historic Name	Sam H. Brown House		Pt Outlot 5, beg. 149.82' SE of NW corner of Outlot 5	
Owner Name & Address	George W & Carolyn T Sweet 506 N Church St Fayette	Architect/Engineer	Contractor/Builder	Construction Date ca. 1898, 1900
	MO 65248			

On National Register?	Individually Eligible?	District Potential?	Condition:	Integrity:		
no	possibly	yes	excellent	little changed		
Architectural Style	Foundation	Exterior Wall Materials	Roof Type	Window Types	Porch Type & Location	Current Function
Vernacular Type	Structure					
Victorian	Brick	Weatherboard, Decorative	Hip	1/1, Art glass/1	Wrap-Around,	residential
	Frame					

Description This 2 1/2 story Queen Anne house has a brick foundation, weatherboard and decorative shingle siding and a hip roof with front and side cross gables. The projecting front gable bay, which occupies 1/2 of the facade, has stacked windows centered on the first and second floors, a wide section of decorative shingles in between the first and second floor windows and a fan-light window in the gable end. A pent roof encloses the gable end. The front door is located in the center of the facade in the main block of the house. The door is early or original and it has a rectangular transom. The wraparound front porch is screened in, but the original paneled wood columns and scrollcut railings are still in place. A wide friezeboard with paired scrollcut brackets wraps around the roofline. A one-story addition on the rear elevation has weatherboard siding, a shed roof and a recessed porch.

A 1-story, 2-car frame garage with board and batten wood siding and a hip roof with exposed rafter tails is located west of the house. [c]

Continuation Sheet ☒

History
1900 Asses - Sam H. Brown \$1455
1910 Asses - S. H. Brown \$2000
1920 Asses - Sam H. Brown \$2400
1930 Asses - Sam H. Brown Estate \$4500
1933 Directory - Tom W. Talbot
1954 Assess - Ethel Talbot



Continuation Sheet ☒

Sources Site visit; Sanborn Fire Insurance Maps 1885, 1890, 1896, 1902, 1909, 1917, 1931, 1950; Fayette City Directory, 1933; Howard County Tax Assessment Records; 1869-1954

Continuation Sheet ☐

Becky L. Snider, Ph.D.
Consultant

City of Fayette
Organization

July 2005
Date

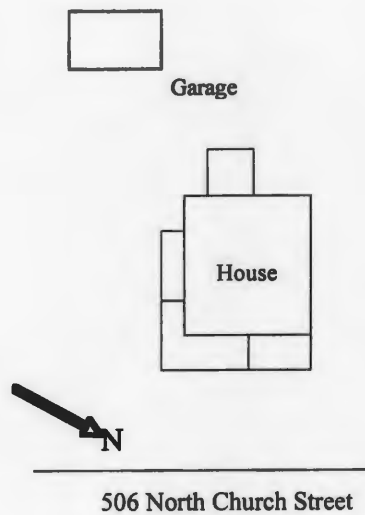
**Fayette, Missouri Resources Survey
Howard County, Missouri**

Continuation Sheet

HD-AS-004-012

Address	506 North Church Street	Legal Address/ Parcel #	Pt Outlot 5, beg. 149.82' SE 1/4 NW 1/4 12-1.0-11-002-002-014.000	Inventory #	
Current Name	Sweetbriar	Owner and Address, if different	George W & Carolyn T Sweet		
Historic Name	Sam H. Brown House	Architect/Engineer		Construction Date	
		Contractor/Bulder			ca. 1898, 1900

**Photos/
Site Plan**



Becky L. Snider, Ph.D.
Consultant

City of Fayette
Organization

July 2005
Date









**Fayette, Missouri Resources Survey
Howard County, Missouri**

Inventory #
HO-00-05- 028

HD-AS-004-013

Address	508 North Church Street		Parcel Number/ Legal Address	12-1.0-11-002-002-013.000
Historic Name	G. W. Dimmit House		Pt Outlot 5, beg. 74.91' SE of NW corner of Outlot 5	
Owner Name & Address	Gary Gose 508 North Church Street Fayette	Architect/Engineer	Contractor/Builder	Construction Date ca. 1895
	MO	65248		

On National Register?	Individually Eligible?	District Potential?	Condition:	Integrity:		
no	no	no	good	moderate		
Architectural Style	Foundation	Exterior Wall Materials	Roof Type	Window Types	Porch Type & Location	Current Function
Vernacular Type	Structure					
Vernacular	Brick, Concrete	Vinyl	Gable	1/1	Wrap-Around	residential
2-story side gable	Frame					

Description This 2-story frame house has brick foundation, vinyl siding and a side-facing gable roof. The front door, which is early or original and has 9 rectangular panes in the top section, is flanked by 1/1 windows. The 1-story wrap-around front porch has square brick piers, tapered square wood columns, a simple wood railing and a hip roof. An exterior brick chimney is centered on the north elevation and there is a 2-story side ell with a gable roof on the south elevation. The main rear addition is 2-stories tall, extends across the width of the rear elevation, has vinyl siding and a gable roof. A second rear addition is located on the north side of the west elevation of the first addition. It is a 1-story addition with vinyl siding and a gable roof. A modern metal shed roof covers the patio on the south side of the first addition.

A 1-story, L-shaped two car garage with two car carport is located west of the house. It has vinyl siding and a gable roof. [c] A small, modern, gambrel-roofed frame shed is located southwest of the house [nc]

Continuation Sheet ☐

History
1897 Atlas - G. W. Dimmitt
1910 Sanborn - this area of Fayette is not mapped
1925 Sanborn - this house is in place
1933 Directory - G. W. Dimmitt, Methodist Episcopal Church South

Continuation Sheet ☐



Sources Site visit; Sanborn Fire Insurance Maps 1885, 1890, 1896, 1902, 1909, 1917, 1931, 1950; Fayette City Directory, 1933; Howard County Tax Assessment Records; 1869-1954

Continuation Sheet ☐

Becky L. Snider, Ph.D.
Consultant

City of Fayette
Organization

July 2005
Date

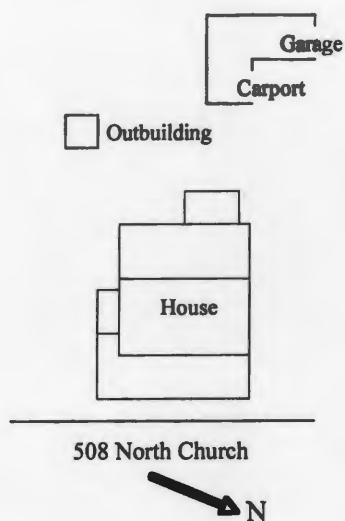
**Fayette, Missouri Resources Survey
Howard County, Missouri**

Continuation Sheet

HD-AS-004-013

Address	508 North Church Street	Legal Address/ Parcel #	Pt Outlot 5, beg. 74.91' SE of ^{of} the ^{the} Town 12-1.0-11-002-002-013.000	Inventory #	
Current Name		Owner and Address, if different	Gary Gose		
Historic Name	G. W. Dimmit House	Architect/Engineer		Construction Date	
		Contractor/Bullder			ca. 1895

**Photos/
Site Plan**



Becky L. Snider, Ph.D.

Consultant

City of Fayette

Organization

July 2005

Date





**Fayette, Missouri Resources Survey
Howard County, Missouri**

Inventory #
HO-00-05- 029

HD-AS-004-014

Address	510 North Church Street		Parcel Number/ Legal Address	12-1.0-11-002-002-012.000
Historic Name	F. E. Burcham House		Pt Outlot 5, beg. at NW corner of Outlot 5	
Owner Name & Address	Dale J. & Theresa A. Doll 510 North Church Street Fayette MO 65248	Architect/Engineer	Contractor/Builder	Construction Date ca. 1915

On National Register?	Individually Eligible?	District Potential?	Condition:	Integrity:		
no	no	yes	good	high		
Architectural Style	Foundation	Exterior Wall Materials	Roof Type	Window Types	Porch Type & Location	Current Function
Vernacular Type	Structure					
	Rock Faced	Vinyl	Hip	1/1	Full	residential
Foursquare	Frame				Front	

Description This 2 1/2 story Foursquare has a rock-face concrete block foundation, vinyl siding and a hip roof. The front door is centered in the 3-bay facade and is flanked by 1/1 windows in the outer bays. On the second floor, there are 1/1 windows in the outer bays, but no opening in the center bay. A dormer centered on the front elevation has vinyl siding, 2 one-light windows and a hip roof. The full width front porch has rock-faced concrete block piers, round wood posts, a simple wood railing and a flat roof. A simple wood railing encircles the flat roof. A smaller porch on the south elevation has the same detailing as the front porch. A 1-story, 3-sided bay window on the north elevation has vinyl siding, 1/1 windows and a hip roof. Windows throughout appear to be early or original and the window trim is not covered by the siding or panning. There are two frame rear additions. One has a hip roof and the other has a shed roof.

Continuation Sheet ☐

History

1910 Sanborn - this area of Fayette is not mapped
 1920 Asses - F. E. Burcham \$1800
 1925 Sanborn - this house is in place
 1933 Directory - F. E. Burcham

Continuation Sheet ☐



Sources Site visit; Sanborn Fire Insurance Maps 1885, 1890, 1896, 1902, 1909, 1917, 1931, 1950; Fayette City Directory, 1933; Howard County Tax Assesment Records; 1869-1954

Continuation Sheet ☐



**Fayette, Missouri Resources Survey
Howard County, Missouri**

Inventory #
HO-00-05- 030

HD-AS-004-015

Address	600 North Church Street		Parcel Number/ Legal Address	12-1.0-11-002-002-011.000 Herndon Addition
Historic Name	A. L. Kirby House		Lot 11	
Owner Name & Address	John Hert 600 North Church Street Fayette	Architect/Engineer	Contractor/Bulder	Construction Date ca. 1915
	MO 65248			

On National Register?	Individually Eligible?	District Potential?	Condition:	Integrity:		
no	no	yes	good	high		
Architectural Style	Foundation	Exterior Wall Materials	Roof Type	Window Types	Porch Type & Location	Current Function
Vernacular Type	Structure					
Victorian	Brick	Vinyl	Gable, Mansard	1/1, 2/2	Wrap-Around	residential
	Frame				Front	

Description This 2-story frame house has a brick foundation, vinyl siding and a side-facing gable roof. The 2-bay facade features the front door and a 1/1 window on the first floor and two 1/1 windows on the second floor. A small cross gable is centered on the front elevation and there is a small gablet at the ridge of the main hip roof. The front cross gable has a small round window and decorative board and batten siding in the gable end. The full-width front porch has square rock-faced concrete block piers, round wood columns, a flat roof and a simple wood railing around the first floor and the roof of the porch. The front door, which is early or original, has a stained glass panel and a rectangular stained glass transom and sidelights. A small square stained glass window is located on the second floor of the south elevation. Windows on the main part of the house A 1 1/2-story frame ell on the north elevation may predate the main part of the house. It is two bays wide and has a mansard roof with scalloped wood scallop and two hip roof dormers. The dormers, which are located on the east elevation of the ell have fluted wood trim, bullseye detailing and double-hung windows with 2/2 vertically divided sash. A small, 1-story frame addition with a flat roof is located on the north side of the main house and the east side of the side ell. The 2-story rear ell is probably original. It extends the full width of the main part of the house, has a gable roof and a 3-bay, glass enclosed gallery on the south elevation. The original square wood posts and scrollcut railings and brackets are still in place. A modern door has been installed on the first floor of the gallery in the center bay. There are two, 1-story frame additions attached to the west elevation of the rear ell. The addition on the south has vinyl siding and a hip roof. The addition on the north is a screened porch with a shed roof.

Continuation Sheet ☒

History

1910 Sanborn - this area of Fayette is not mapped
 1910 Asses - this lot is not included in the assessment
 1920 Asses - A. L. Kirby Estate \$1600
 1925 Sanborn - this house is in place
 1930 Asses - Mrs. A. L. Kirby \$3000
 1941 Asses - George & Elizabeth Kline \$2400
 1933 Directory - George Kline
 1954 Asses - George & Elizabeth Kline

Continuation Sheet ☐



Sources Site visit; Sanborn Fire Insurance Maps 1885, 1890, 1896, 1902, 1909, 1917, 1931, 1950; Fayette City Directory, 1933; Howard County Tax Assesment Records; 1869-1954

Continuation Sheet ☐

Becky L. Snider, Ph.D.
Consultant

City of Fayette
Organization

July 2005
Date

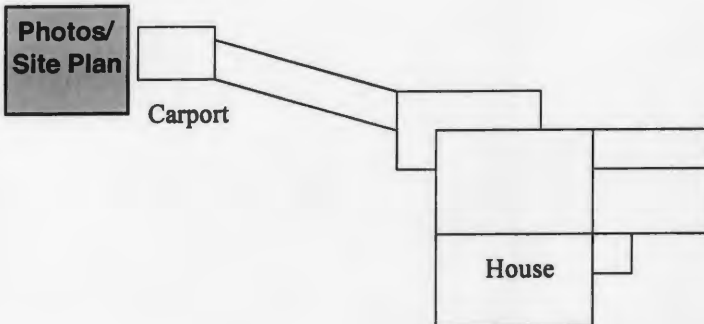
**Fayette, Missouri Resources Survey
Howard County, Missouri**

Continuation Sheet

HD-AS-004-013

Address	600 North Church Street	Legal Address/ Parcel #	Lot 11 12-1.0-11-002-002-011.000	Herndon	Inventory # HW-00-01- 030
Current Name		Owner and Address, if different	John Hert		
Historic Name	A. L. Kirby House	Architect/Engineer		Construction Date	
		Contractor/Builder		ca. 1915	

A 2-car, frame carport with a gable roof is located approximately 50 yards south of the house. It is connected to the house by a frame covered walkway with a gabled roof. [nc]



600 North Church











**Fayette, Missouri Resources Survey
Howard County, Missouri**

Inventory #
HO-00-05- 031

HO-AS-004-01C

Address	601 North Church Street		Parcel Number/ Legal Address	12-1.0-11-002-001-012.000
Historic Name	J. Leon Rosse House		Pt of Lot 1, beg at SE corner of Lot 1	
Owner Name & Address	Donnie & Melissa Lutz 601 N Church Fayette	Architect/Engineer	Contractor/Builder	Construction Date ca. 1923
	MO	65248		

On National Register?	Individually Eligible?	District Potential?	Condition:	Integrity:
no	no	yes	good	moderate
Architectural Style	Foundation	Exterior Wall Materials	Roof Type	Window Types
Vernacular Type	Structure			Porch Type & Location
	Concrete	Vinyl	Gambrel	6/1
Dutch colonial	Frame			N/A
				residential

Description This 2-story Dutch Colonial house has a concrete foundation, vinyl siding and a side-facing gambrel roof. The three bay facade features a 1-story projecting bay with a shed roof, which serves as an entrance foyer and is probably an addition. Flanking the central front entrance are paired 6/1 windows. A large shed roofed dormer with three equally spaced 6/1 windows extends across the front elevation. On the south elevation, there is a 1-story screened in porch. It has brick foundation piers, large square columns a simple wood railing and a flat roof. A simple wood railing encircles the flat roof. A two-story addition on the north elevation contains a 1 car garage on the first floor. The addition has vinyl siding, a gambrel roof and a shed roofed dormer with four six-light casement windows on the facade.

There are two modern gambrel-roofed frame sheds on the property. [nc] [nc] One is located on the driveway north of the house; the other is located in the yard south of the house.

Continuation Sheet ☒

History

1910 Asses. - T. Berry Smith \$1200
1920 Asses - Mrs. C. B. Fisher \$1250
1925 Sanborn - this house is in place
1930 Asses - J. Leon Rosse \$3000 (Lot 1)
1941 Asses - J. Leon Rosse Sr. \$3250

Continuation Sheet ☒



Sources

Site visit; Sanborn Fire Insurance Maps 1885, 1890, 1896, 1902, 1909, 1917, 1931, 1950; Fayette City Directory, 1933; Howard County Tax Assessment Records; 1869-1954

Continuation Sheet ☐

Becky L. Snider, Ph.D.
Consultant

City of Fayette
Organization

July 2005
Date

**Fayette, Missouri Resources Survey
Howard County, Missouri**

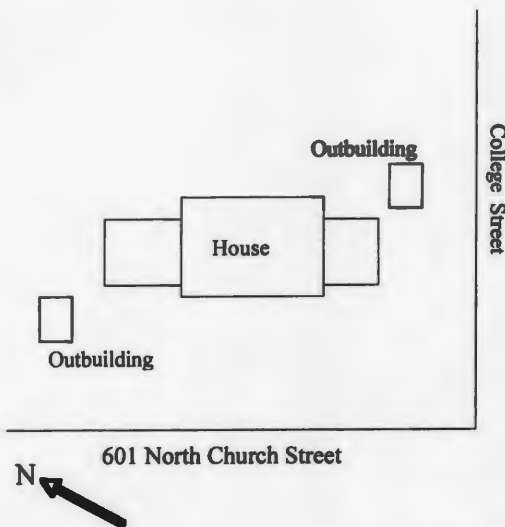
Continuation Sheet

HD-AS-004-016

Address	601 North Church Street	Legal Address/ Parcel #	Pt of Lot 1, beg at SE corner College 1 12-1.0-11-002-001-012.000	Inventory #	HW-00-01- 031
Current Name		Owner and Address, if different	Donnie & Melissa Lutz		
Historic Name	J. Leon Rosse House	Architect/Engineer		Construction Date	ca. 1923
		Contractor/Bulder			



**Photos/
Site Plan**



Becky L. Snider, Ph.D.
Consultant

City of Fayette
Organization

July 2005
Date







**Fayette, Missouri Resources Survey
Howard County, Missouri**

Inventory #
HO-00-05- 032

HD-AS-004-017

Address	602 North Church Street		Parcel Number/ Legal Address	12-1.0-11-002-002-010.000 Herndon Addition
Historic Name	C. A. Powell House		Pt of Lot 10	
Owner Name & Address	Tom Clatworthy 1204 E Pine Harrisonville	Architect/Engineer	Contractor/Bullder	Construction Date ca. 1915
	MO 64701			

On National Register?	Individually Eligible?	District Potential?	Condition:	Integrity:		
no	yes	yes	good	little changed		
Architectural Style	Foundation	Exterior Wall Materials	Roof Type	Window Types	Porch Type & Location	Current Function
Vernacular Type	Structure					
Victorian	Brick	Weatherboard	Gable	1/1, 4/4	Wrap-Around	residential
	Frame					

Description This 1 1/2 story house has an T-shaped plan and Victorian detailing. It has a brick foundation, weatherboard siding and a gable roof. There are two gable roofed dormers on the front elevation; one on either side of the projecting front gable. These narrow dormers each contain a 1/1 window surrounded by wide, flaring scrollcut trim. The gable ends have scrollcut bargeboard and decorative purlins. The bargeboards have a flower motif cut into each end. The windows on the first floor of the house have 4/4 sash; the second floor windows have 1/1 sash. All are early or original. The 1-story wraparound front porch has a mix square 4/4 posts and round columns, a simple wood railing and a hip roof. There are two, 1-story rear additions. They are both frame with weatherboard siding and gable roofs. There is also a 1-story screened porch with a shed roof on the rear elevation

Continuation Sheet ☐

History

1897 Abstract - A. J. Herndon owns 133.35 acres
 1910 Asses - this lot of Herndon's Addition is not listed
 1920 Asses - C. A. Powell \$1500 (all of Lot 10)
 1930 Asses - C. A. Powell \$2800 (pt Lot 10)
 1941 Asses - C. A. Powell Estate \$100 (pt Lot 10)
 W. F. Bruner \$2150 (pt Lot 10)

per current tenant - Hugh and Agnes Moore owned house from ca. 1940-1970s.

Continuation Sheet ☐



Sources Site visit; Sanborn Fire Insurance Maps 1885, 1890, 1896, 1902, 1909, 1917, 1931, 1950; Fayette City Directory, 1933; Howard County Tax Assessment Records; 1869-1954

Continuation Sheet ☐

Becky L. Snider, Ph.D.
Consultant

City of Fayette
Organization

July 2005
Date



**Fayette, Missouri Resources Survey
Howard County, Missouri**

Inventory #
HO-00-05- 033

HO-AS-004-018

Address	603 North Church Street	Parcel Number/ Legal Address	12-1.0-11-002-001-013.000
Historic Name	Tully Chenowith House	Pt of Lots 1 & 3, beg at SE corner of Lot 3	
Owner Name & Address	Keith & Ilene House 603 N Church Fayette	Architect/Engineer	Contractor/Bullder
	MO 65248		Construction Date ca. 1925

On National Register?	Individually Eligible?	District Potential?	Condition:	Integrity:
no	no	yes	excellent	high
Architectural Style	Foundation	Exterior Wall Materials	Roof Type	Window Types
Vernacular Type	Structure			Porch Type & Location
	Brick	Vinyl	Gable	6/1
Bungalow	Frame			Full
				Front
Current Function residential				

Description This 1 1/2 story frame bungalow has a brick foundation, vinyl siding and a side-facing gable roof. The three bay facade has a central front door flanked by paired 6/1 windows. A large, centrally placed dormer with vinyl siding, a triple window and a gable roof, is located on the front elevation. The roofs of the house and the dormer have wide eaves and simple triangular brackets. The full width front porch, which is recessed under the main roofline of the house, has stucco covered concrete piers and square columns. On the south elevation, there is an exterior brick chimney and a 1-story, three sided bay window with a shed roof. A frame addition with a gable roof and a garage in the concrete block basement is located on the south side of the rear elevation and a small hip roofed frame addition is located on the north side of the rear elevation.

Continuation Sheet ☐

History

1910 Asses. - J. W. Armstrong \$1400 (Lot 3)
 1920 Asses - J. W. Armstrong \$1600
 1930 Asses - Tully Chenowith Jr. - \$4000 (Lot 3)
 1933 Directory - Tully Chenowith Jr.

Continuation Sheet ☐



Sources Site visit; Sanborn Fire Insurance Maps 1885, 1890, 1896, 1902, 1909, 1917, 1931, 1950; Fayette City Directory, 1933; Howard County Tax Assesment Records; 1869-1954

Continuation Sheet ☐

Becky L. Snider, Ph.D.
Consultant

City of Fayette
Organization

July 2005
Date



**Fayette, Missouri Resources Survey
Howard County, Missouri**

Inventory #
HO-00-05- 034

HD-AS-004-019

Address	604 North Church Street		Parcel Number/ Legal Address	12-1.0-11-002-002-009.000
Historic Name	Mrs. D. B. Denny House			Lot 9
Owner Name & Address	Lawrence & Terri Anderson 604 N Church Fayette	Architect/Engineer	Contractor/Bullder	Construction Date ca. 1915
	MO 65248			

On National Register?	Individually Eligible?	District Potential?	Condition:	Integrity:
no	no	yes	excellent	moderate
Architectural Style	Foundation	Exterior Wall Materials	Roof Type	Window Types
Vernacular Type	Structure			Porch Type & Location
	Brick	Vinyl	Gable	6/1
	Frame			Full
Massed Plan				Front
				residential

Description This large 2 1/2 story house has a brick foundation, vinyl siding and a side facing gable roof. The three bay facade has a central front door flanked by triple 6/1 windows on the first floor. On the second floor of the facade, there are five 6/1 windows. Two in each outer bay and one in the center bay. A large gable roofed dormer is centered on the front elevation. It has vinyl siding and a grouping of three 6/1 windows on the facade. The center window is larger than the windows flanking it. The full-width front porch has square brick piers, square fluted wood columns, a simple wood railing and a hip roof with a small central cross gable. A 1-story rectangular bay window on the south elevation has a shed roof. A shed roofed stoop cover shelters the entrance to the basement on the north elevation. On the rear elevation there is a two-story addition with vinyl siding and a shed roof and a large modern deck.

A three-car garage with vinyl siding and a gable roof sits west of the house. [nc]

Continuation Sheet

History
1910 Asses - no listing
1920 Asses - Mrs. D. B. Denny \$2400
1930 Asses - Charlotte Smith \$5000
1933 Directory - Mrs. Walton Smith



Continuation Sheet

Sources Site visit; Sanborn Fire Insurance Maps 1885, 1890, 1896, 1902, 1909, 1917, 1931, 1950; Fayette City Directory, 1933; Howard County Tax Assessment Records; 1869-1954

Continuation Sheet

Becky L. Snider, Ph.D.

Consultant

City of Fayette

Organization

July 2005

Date


**Fayette, Missouri Resources Survey
Howard County, Missouri**

Continuation Sheet

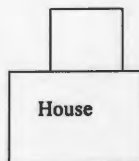
HD-AS-004-DIC

Address	604 North Church Street	Legal Address/ Parcel #	Lot 9 12-1.0-11-002-002-009.000	Herndon	Inventory # HW-00-01- 034
Current Name		Owner and Address, if different	Lawrence & Terri Anderson		
Historic Name	Mrs. D. B. Denny House	Architect/Engineer		Construction Date	
		Contractor/Builder		ca. 1915	

**Photos/
Site Plan**



Garage



House

604 North Church Street



Becky L. Snider, Ph.D.
Consultant

City of Fayette
Organization

July 2005
Date





**Fayette, Missouri Resources Survey
Howard County, Missouri**

Inventory #
HO-00-05- 035

HO-AS-004-020

Address	605 North Church Street		Parcel Number/ Legal Address	12-1.0-11-002-001-014.000
Historic Name	F. H. Quinn House		College Addition	
Owner Name & Address	John K Shrum Trust 602 Watts Ave Fayette	Architect/Engineer	Contractor/Bullder	Construction Date ca. 1905
	MO 65248			

On National Register?	Individually Eligible?	District Potential?	Condition:	Integrity:
no	no	yes	good	little changed
Architctural Style	Foundation	Exterior Wall Materials	Roof Type	Window Types
Vernacular Type	Structure			Porch Type & Location
Craftsman	Concrete/ brick	Weatherboard	Gable	3/1
Bungalow	Frame			Side
				Both front
Current Function residential				

Description This 1 1/2-story house has a brick foundation covered with concrete, weatherboard siding, a side-facing gable roof and Craftsman ornamentation. The house has an unusual plan and may have originally been built as a duplex. It has two-front doors located under the 1-story wraparound porches on the ends of the facade. The two porches and a five-sided bay are all sheltered under a single hipped roof in front of the main block of the house. The porches have square columns and simple wood railings. The bay has clipped corners and 3/1 Craftsman style windows. The roof on the porch and on the house has exporsed rafter tails. Large shed-roofed dormers are centered on the front elevation and rear elevations.

A 1-story, 1-car frame garage with vertical board wood siding, hinged garage doors and a gable roof is located north of the house. The garage is accessed via Corprew Street. [c]

Continuation Sheet ☒

History

1910 Asses. - F. H. Quinn \$1200 (Lot 4)
 1920 Asses - C. L. Stouffer \$1300 (Lot 4)
 1930 Asses - C. L. Stouffer \$3000 (Lot 4)
 1933 Directory - Prof. Bernard E. Meland

Continuation Sheet ☐



Sources Site visit; Sanborn Fire Insurance Maps 1885, 1890, 1896, 1902, 1909, 1917, 1931, 1950; Fayette City Directory, 1933; Howard County Tax Assesment Records; 1869-1954

Continuation Sheet ☐

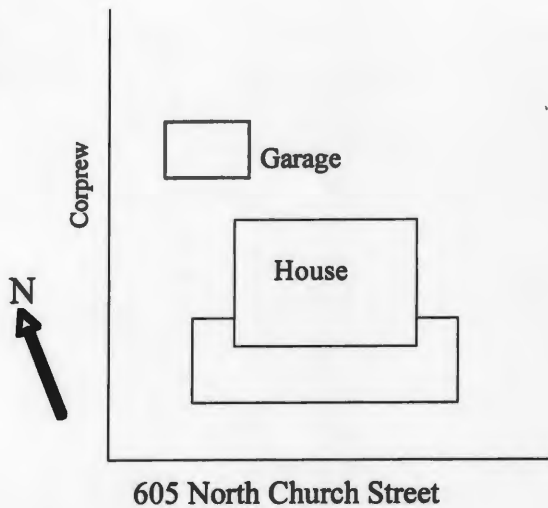
**Fayette, Missouri Resources Survey
Howard County, Missouri**

Continuation Sheet

HO-AS-004-020

Address	605 North Church Street	Legal Address/ Parcel #	Pt of Lots 3 & 4, beg at SW Corner of 12-1.0-11-002-001-014.000	Inventory #	HW-00-01- 035
Current Name		Owner and Address, If different	John K Shrum Trust		
Historic Name	F. H. Quinn House	Architect/Engineer		Construction Date	
		Contractor/Bulder		ca. 1905	

**Photos/
Site Plan**



Becky L. Snider, Ph.D.
Consultant

City of Fayette
Organization

July 2005
Date





Inventory #
HO-00-05- 036

Date _____

**Fayette, Missouri Resources Survey
Howard County, Missouri**

Continuation Sheet

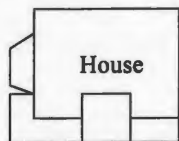
HD-AS-004-021

Address	700 North Church Street	Legal Address/ Parcel #	Lot 8 12-1.0-11-002-002-008.000	Inventory #	Herndon HW-00-01- 036
Current Name		Owner and Address, If different	William & Martha Holman Trust		
Historic Name	Mrs. H. D. Groves House	Architect/Engineer		Construction Date	
		Contractor/Bullder		ca. 1905	

**Photos/
Site Plan**



Barn



House

700 North Church



Becky L. Snider, Ph.D.
Consultant

City of Fayette
Organization

July 2005
Date





**Fayette, Missouri Resources Survey
Howard County, Missouri**

Inventory #
HO-00-05- 037

HD-AS-004-022

Address	701 North Church Street		Parcel Number/ Legal Address	12-1.0-11-002-001-031.000
Historic Name	O. H. P. Coprew House		Pt of Lot 5, beg at SE corner of Lot 5	
Owner Name & Address	James & Janet Addison 701 N Church Fayette	Architect/Engineer	Contractor/Builder	Construction Date ca. 1898
	MO	65248		

On National Register?	Individually Eligible?	District Potential?	Condition:	Integrity:		
no	no	yes	excellent	little changed		
Architectural Style	Foundation	Exterior Wall Materials	Roof Type	Window Types	Porch Type & Location	Current Function
Vernacular Type	Structure					
Italianate	Stone	Brick	Hip	1/1	Wrap-Around	residential
	Frame				Front and one	

Description This 2-story house has a stone foundation, brick walls and a hip roof. The plan of the house is L-shape. A 1-story wraparound porch extends from the east end of the front elevation around to the side elevation. The porch has a turned wood posts and railing, spindlework detailing around the roofline and a hip roof with tile roofing. The front door is early or original and has an arched transom above it. The west half of the facade consist of a projecting bay with a hip roof. Paired 1/1 windows with arched tops are centered in this bay on the first and second floors. The rest of the windows on the house are single 1/1 windows with arched tops. A paneled wood frieze with paired, scrollcut brackets runs around the house at the roofline. The 1-story rear addition has vertical board wood siding, a paneled frieze and paired brackets at the roofline, and a shed roof with metal roofing.

The 1-story, 2-car garage north of the house has brick walls, a paneled frieze and brackets like on the house and a metal hip roof. [c]

Continuation Sheet ☒

History
1906 - This house is pictured in "Picturesque Fayette with the caption "Home of Dr. O. H. P. Coprew."

1910 Asses. - Mrs. L. P. Basketts \$2200
1930 Asses - J. A. McClintic Est. \$4000 (pt Lot 5)
1933 Directory -Mrs. J. O. McClintic



Continuation Sheet ☒

Sources Site visit; Sanborn Fire Insurance Maps 1885, 1890, 1896, 1902, 1909, 1917, 1931, 1950; Fayette City Directory, 1933; Howard County Tax Assessment Records; 1869-1954 Picturesque Fayette, 1906, p. 105
History of Howard and Chariton Counties, p. 93

Continuation Sheet ☐

Becky L. Snider, Ph.D.
Consultant

City of Fayette
Organization

July 2005
Date

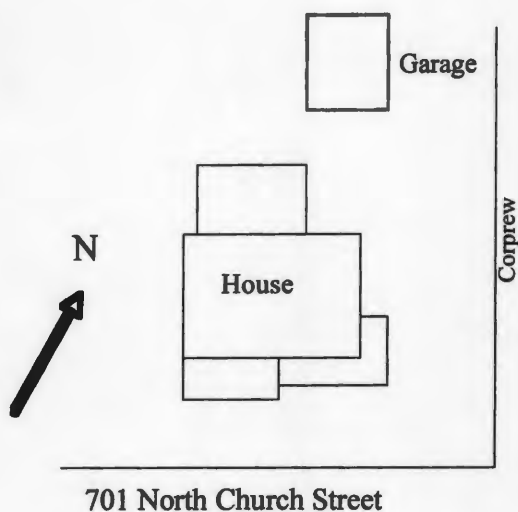
**Fayette, Missouri Resources Survey
Howard County, Missouri**

Continuation Sheet

HD-AS-004-022

Address	701 North Church Street	Legal Address/ Parcel #	Pt of Lot 5, beg at SE corner of 12-1.0-11-002-001-031.000	Inventory # HW-00-01- 037
Current Name		Owner and Address, if different	James & Janet Addison	
Historic Name	O. H. P. Corprew House	Architect/Engineer		Construction Date
		Contractor/Bulder		ca. 1898

**Photos/
Site Plan**



Becky L. Snider, Ph.D.
Consultant

City of Fayette
Organization

July 2005
Date





**Fayette, Missouri Resources Survey
Howard County, Missouri**

Inventory #
HO-00-05- 038

HD-AS-004-023

Address	702 North Church Street	Parcel Number/ Legal Address	12-1.0-11-002-002-007.000
Historic Name	Ella V. Woods House	Herndon Addition	
Owner Name & Address	Urlyss Clatworthy Estate 1204 E Pine Harrisonville MO 64701	Architect/Engineer	Contractor/Bullder
		Construction Date ca. 1900	

On National Register?	Individually Eligible?	District Potential?	Condition:	Integrity:
no	no	yes	excellent	little changed

Architectural Style	Foundation	Exterior Wall Materials	Roof Type	Window Types	Porch Type & Location	Current Function
Vernacular Type	Structure					
	Brick	Weatherboard	Hip	1/1	Three Quarter	residential
Foursquare	Frame				Front	

Description This 2-story frame house has a brick foundation, weatherboard siding and a hip roof. The three-bay facade features a central door flanked by 1/1 windows on both the first and second floors. The door on the first floor has a rectangular transom. All of the windows on the facade have early or original 1/1 sash wide wood trim and early or original wood shutters. Centered on the front elevation is a hip roofed dormer, which has weatherboard siding and a pair of 1/1 windows. There are two rear additions. One is centered on the rear elevation of the house. It is two stories tall and has weatherboard siding and a hip roof. A second rear elevation located on the north side of the first rear elevation is one story tall and has weatherboard siding and a hip roof.

A 1-story, 1-car frame garage is located northwest of the house. It has a vertical board siding, a domed metal roof and no door. [c]

Continuation Sheet ☒

History

1910 Asses - Ella V. Woods \$1700
1930 Asses - Mrs W. F. Woods \$3000
1933 Directory - W. F. Woods

Continuation Sheet ☐



Sources

Site visit; Sanborn Fire Insurance Maps 1885, 1890, 1896, 1902, 1909, 1917, 1931, 1950; Fayette City Directory, 1933; Howard County Tax Assesment Records; 1869-1954

Continuation Sheet ☐

Becky L. Snider, Ph.D.

Consultant

City of Fayette

Organization

July 2005

Date

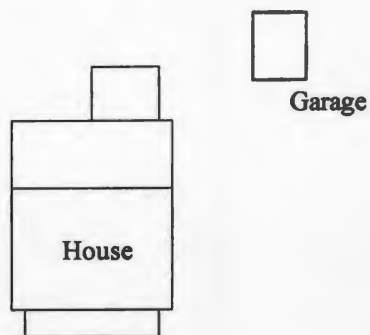
**Fayette, Missouri Resources Survey
Howard County, Missouri**

Continuation Sheet

HD-AS-004-023

Address	702 North Church Street	Legal Address/ Parcel #	Lot 7 12-1.0-11-002-002-007.000	Herndon	Inventory # HW-00-01- 038
Current Name		Owner and Address, if different	Ulyss Clatworthy Estate		
Historic Name	Ella V. Woods House	Architect/Engineer		Construction Date	
		Contractor/Bullder		ca. 1900	

**Photos/
Site Plan**



Becky L. Snider, Ph.D.
Consultant

City of Fayette
Organization

July 2005
Date







**Fayette, Missouri Resources Survey
Howard County, Missouri**

Inventory #
HO-00-05- 039

HD-AS-004-024

Address	703 North Church Street		Parcel Number/ Legal Address	12-1.0-11-002-001-032.000
Historic Name	T. Berry Smith House		Lot 6	
Owner Name & Address	John & Ivaleen Lawson 703 N Church Fayette	Architect/Engineer	Contractor/Builder	Construction Date
	MO 65248		W. J. Megraw	ca. 1898

On National Register?	Individually Eligible?	District Potential?	Condition:	Integrity:		
no	yes	yes	excellent	little changed		
Architectural Style	Foundation	Exterior Wall Materials	Roof Type	Window Types	Porch Type & Location	Current Function
Vernacular Type	Structure					
Queen Anne	Brick	Weatherboard	Hip	1/1	Wrap-Around	residential
	Frame				Front and both	

Description This 2-story Queen Anne house has a brick foundation, weatherboard siding and a hip roof with front and side cross gables and asbestos shingles. The two-story front wing has a 1/1 window centered on the first and second floors and clipped corners with 1/1 windows on the first floor. The corners are detailed with scrollcut brackets and pendants. The gable end has a pent roof, a rectangular vent and decorative bargeboards. The windows on the front wing have wood shutters with scrolled cutouts. The front door and a large 1/1 window are located under the wraparound porch. The porch is rounded at the corner and has square brick piers and columns. Above the porch, on the facade, there is a round stained glass window and a curved balcony. The balcony, which is located on the east corner of the facade has round columns and a simple curved wood railing.

A 1-story, 2-car garage is located approximately 30 feet north of the house. It has weatherboard siding, a gable roof and a two-car garage door. [c] Further to the north is a 1 1/2 story barn with a 1-car carport. The barn has a gable roof, vertical board wood siding and hinged doors. The carport, which is attached to the east side of the barn, has vertical board wood siding and a shed roof. [c]

Continuation Sheet ☒

History

1906 - noted as the home of Prof. T. Berry Smith and constructed by W. J. Megraw in "Picturesque Fayette"

1910 Asses. - T. Berry Smith \$1750
1930 Asses - Mrs T. B. Chenowith \$5000
1933 Directory - T. B. Chenowith

Continuation Sheet ☒



Sources Site visit; Sanborn Fire Insurance Maps 1885, 1890, 1896, 1902, 1909, 1917, 1931, 1950; Fayette City Directory, 1933; Howard County Tax Assessment Records; 1869-1954

Continuation Sheet ☐

Becky L. Snider, Ph.D.

Consultant

City of Fayette

Organization

July 2005

Date

**Fayette, Missouri Resources Survey
Howard County, Missouri**

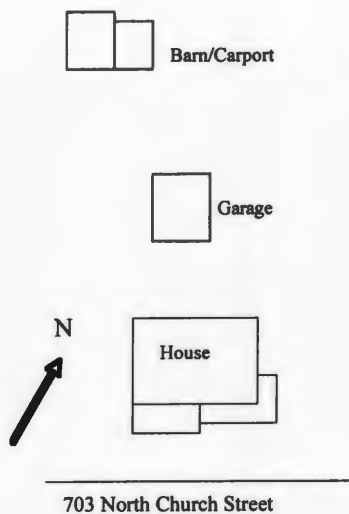
Continuation Sheet

HD-AS-004-024

Address	703 North Church Street	Legal Address/ Parcel #	Lot 6 12-1.0-11-002-001-032.000	College		Inventory #	
Current Name		Owner and Address, if different	John & Ivaleen Lawson				HW-00-01- 039
Historic Name	T. Berry Smith House	Architect/Engineer				Construction Date	
		Contractor/Builder	W. J. Megraw			ca. 1898	



**Photos/
Site Plan**



Becky L. Snider, Ph.D.
Consultant

City of Fayette
Organization

July 2005
Date



703

The
LAWSON'S
Porch Party
CIRCA
1898





**Fayette, Missouri Resources Survey
Howard County, Missouri**

Inventory #

HO-00-05- 040

HD-AS-004-025

Address	704 North Church Street		Parcel Number/ Legal Address	12-1.0-11-002-002-006.000
Historic Name	W. I. Bell House		Herndon Addition	
Owner Name & Address	Janet Jacobs 203 Lucky St Fayette	Architect/Engineer	Contractor/Builder	Construction Date ca. 1905
	MO	65248		

On National Register?	Individually Eligible?	District Potential?	Condition:	Integrity:		
no	no	no	good	little changed		
Architectural Style	Foundation	Exterior Wall Materials	Roof Type	Window Types	Porch Type & Location	Current Function
Vernacular Type	Structure					
	Rock-F Conc Blk	Vinyl	Hip	1/1		residential
Foursquare	Frame				Front	

Description This 2-story Foursquare has a rock-faced concrete block foundation, vinyl siding and a hip roof with asbestos shingles. The 2-bay facade has 1/2 width front porch and a five-sided, 1-story projecting bay on the first floor and two 1/1 windows on the second floor. The front porch has square wood columns, a simple wood railing and a shed roof. The front door and a small window with diamond shaped panes are sheltered beneath the porch. The five-sided bay has a hip roof and vinyl siding. The window in the front face of the bay has a 1/1 window with diamond-shaped panes in the top sash. A 1-story, frame addition with vinyl siding and a shed roof extends across the width of the rear elevation.

Two outbuildings are located south of the house. Approximately 50 feet south of the house is a 1-story, 2 car garage, which appears to be shared with 706 North Church. The garage has concrete block walls, a front facing gable roof and weatherboard siding in the gable end. [c] A 1-story frame barn with an attached shed roofed outbuilding is located approximately 100 feet south of the house. The barn and outbuilding have vertical board siding. The barn has hinged wood doors; the outbuilding has a wood door on a sliding track. [c]

Continuation Sheet ☒

History

1910 Asses - Mrs. W. I. Bell \$1500
 1920 Mrs. W. I. Bell \$1400
 1930 Asses - Bell Bros. \$2750
 1933 Directory - W. I. Bell

1938 - Fayette Advertiser - 10/28/1938 - "W. I. Bell residence for rent at 704 North Church St., including eight-acre pasture, for \$35 per month. House recently remodeled and redecorated.

Continuation Sheet ☒



Sources Site visit; Sanborn Fire Insurance Maps 1885, 1890, 1896, 1902, 1909, 1917, 1931, 1950; Fayette City Directory, 1933; Howard County Tax Assessment Records; 1869-1954

Continuation Sheet ☐

Becky L. Snider, Ph.D.

Consultant

City of Fayette

Organization

July 2005

Date

**Fayette, Missouri Resources Survey
Howard County, Missouri**

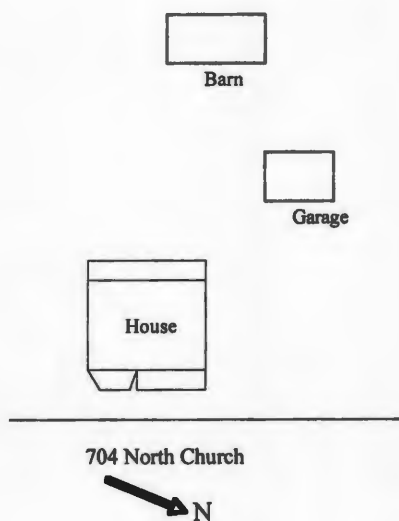
Continuation Sheet

H0-AS-004-025

Address	704 North Church Street	Legal Address/ Parcel #	Lot 6 12-1.0-11-002-002-006.000	Herndon	Inventory # HW-00-01- 040
Current Name		Owner and Address, if different	Janet Jacobs		
Historic Name	W. I. Bell House	Architect/Engineer		Construction Date ca. 1905	
		Contractor/Builder			



**Photos/
Site Plan**



Becky L. Snider, Ph.D.
Consultant

City of Fayette
Organization

July 2005
Date







**Fayette, Missouri Resources Survey
Howard County, Missouri**

Inventory #
HO-00-05- 041

HD-AS-004-026

Address	705 North Church Street		Parcel Number/ Legal Address	12-1.0-11-002-001-033.000
Historic Name	Mrs. P. C. Marshall House		Lot 18	
Owner Name & Address	John & Patricia Merk 705 N Church Fayette	Architect/Engineer	Contractor/Bullder	Construction Date ca. 1925
	MO 65248			

On National Register?	Individually Eligible?	District Potential?	Condition:	Integrity:		
no	no	yes	good	moderate		
Architectural Style	Foundation	Exterior Wall Materials	Roof Type	Window Types	Porch Type & Location	Current Function
Vernacular Type	Structure					
	Unknown	Vinyl	Hip	1/1	Central Bay	residential
Massed Plan	Frame				Front	

Description This 2-story frame house has vinyl siding and a hip roof. The 3-bay symmetrical facade has a central front door flanked by 1/1 windows on the first floor and three equally-spaced 1/1 windows on the second floor. The front door has multipane glass in the top half, a three-section, multipane transom and rectangular multipane sidelights. The small central bay front porch has aluminum support posts, and a hip roof. A corbeled chimney is located on the west face of the roof. A 1-story frame addition extends across the width of the rear elevation. The addition, which dates to ca. 1960, has wide weatherboard siding, a gable roof and a large exterior chimney on the facade.

A 1-story, 1-car garage with an attached 2-car carport is located east of the house. The garage has ceramic block wall, paneled wood hinged doors and a hip roof with asbestos siding. The carport, which is attached to the northwest side of the garage has vertical board siding and a flat roof. An inground swimming pool is located north of the house. [c]

Continuation Sheet ☒

History

1910 Asses. -Lottie A. Marshall \$1700
1920 Asses - Mrs. P. C. Marshall \$1800
1930 Asses - Mrs P. C. Marshall \$3500
1933 Directory - Cliff J. Rains

Continuation Sheet ☒



Sources

Site visit; Sanborn Fire Insurance Maps 1885, 1890, 1896, 1902, 1909, 1917, 1931, 1950; Fayette City Directory, 1933; Howard County Tax Assessment Records; 1869-1954

Continuation Sheet ☐

Becky L. Snider, Ph.D.

Consultant

City of Fayette

Organization

July 2005

Date

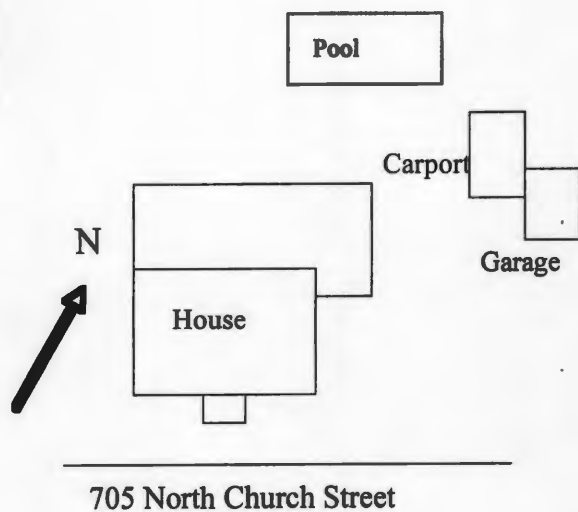
**Fayette, Missouri Resources Survey
Howard County, Missouri**

Continuation Sheet

HD-AS-004-026

Address	705 North Church Street	Legal Address/ Parcel #	Lot 18 12-1.0-11-002-001-033.000	College	Inventory #
Current Name		Owner and Address, if different	John & Patricia Merk		
Historic Name	Mrs. P. C. Marshall House	Architect/Engineer		Construction Date	
		Contractor/Bullder		ca. 1925	

**Photos/
Site Plan**



Becky L. Snider, Ph.D.
Consultant

City of Fayette
Organization

July 2005
Date





**Fayette, Missouri Resources Survey
Howard County, Missouri**

Inventory #
HO-00-05- 042

HO-A5-004-027

Address	706 North Church Street		Parcel Number/ Legal Address	12-1.0-11-002-002-005.000
Historic Name	George W. Johnson House		Herndon Addition Lot 5	
Owner Name & Address	Glenn Stitzell III & Colleen Mahon 706 N Church Fayette	Architect/Engineer	Contractor/Builder	Construction Date ca. 1915
	MO	65248		

On National Register?	Individually Eligible?	District Potential?	Condition:	Integrity:		
no	no	yes	good	high		
Architectural Style	Foundation	Exterior Wall Materials	Roof Type	Window Types	Porch Type & Location	Current Function
Vernacular Type	Structure					
Craftsman	Rock-F Conc Blk	Vinyl	Gable	4/1, 3/1 Craftsman	Full	
Bungalow	Frame				Front	

Description This 1 1/2 story bungalow has a rock-faced concrete block foundation, vinyl siding and a side-facing gable roof. The 3-bay facade features a central front door flanked by a grouping of three windows in each outer bay. The front door, which is early or original, is flanked by rectangular sidelights. In the outer bays, the window grouping includes a center window with paired 3/1 Craftsman style sash flanked by single 3/1 windows. The front porch, which is recessed under the main roofline of the house, has rock-faced concrete block piers, square tapered wood columns and simple wood railings. Above the porch, there are two gable-roofed dormers. The dormer on the east side of the facade is twice as large as the one on the west side of the facade. Both dormers have wide eaves with exposed beams and rafter tails and scroll cut bargeboards. The larger dormer has two windows center on the on the facade; the smaller dormer only has one window. The windows in the dormers have 4/1 Craftsman style sash. There is also a shed-roofed dormer on the rear elevation. A 3-sided rectangular bay window on the west elevation has a shed roof with wide eaves and exposed rafter tails. On the rear elevation, there is a 1-story rear addition. The addition has a concrete block foundation, vinyl siding and a shed roof. One-half of the addition is an enclosed porch. A one-car garage is located at the basement level on the east elevation.

A 1-story, 2-car garage, which is shared with 704 North Church is located east of the house. It has concrete block walls, a front-facing gable roof with wide weatherboard siding in the gable ends and rollup garage doors. An older gable roofed garage with vertical board siding and no door is located southeast of the house. [c]

Continuation Sheet ☒

History

1910 Asses - Mattie F. Johnson \$200
 1920 Asses - Mrs. Geo W. Johnson \$1600
 1930 Asses - Mrs. G. W. Johnson \$3000
 1933 Directory - Geo. Johnston

Continuation Sheet ☐



Sources Site visit; Sanborn Fire Insurance Maps 1885, 1890, 1896, 1902, 1909, 1917, 1931, 1950; Fayette City Directory, 1933; Howard County Tax Assessment Records; 1869-1954

Continuation Sheet ☐

Becky L. Snider, Ph.D.

Consultant

City of Fayette

Organization

July 2005

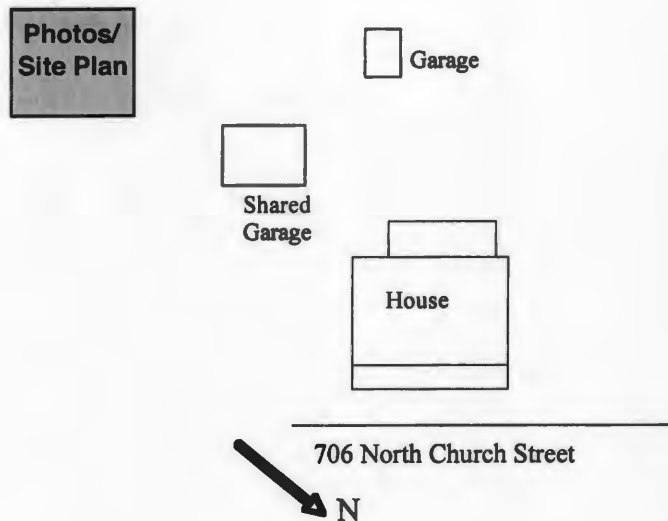
Date

**Fayette, Missouri Resources Survey
Howard County, Missouri**

Continuation Sheet

HO-AS-004-027

Address	706 North Church Street	Legal Address/ Parcel #	Lot 5 12-1.0-11-002-002-005.000	Herndon	Inventory #
					HW-00-01- 042
Current Name		Owner and Address, if different	Glenn Stitzell III & Colleen Mahon		
Historic Name	George W. Johnson House	Architect/Engineer			Construction Date
		Contractor/Builder			ca. 1915







**Fayette, Missouri Resources Survey
Howard County, Missouri**

Inventory #
HO-00-05- 043

HO-AS-004-078

Address	707 North Church Street		Parcel Number/ Legal Address	12-1.0-11-002-001-034.000
Historic Name	J. F. & Sara Hyatt House		Lot 8 except for part on north side taken by College Hts addition	
Owner Name & Address	Ralph & Kathryn Harper 707 N Church St Fayette	Architect/Engineer	Contractor/Builder	Construction Date ca. 1915
	MO	65248		

On National Register?	Individually Eligible?	District Potential?	Condition:	Integrity:		
no	no	yes	excellent	moderate		
Architectural Style	Foundation	Exterior Wall Materials	Roof Type	Window Types	Porch Type & Location	Current Function
Vernacular Type	Structure					
	Brick	Vinyl, Permastone	Flattened hip	1/1	Wrap-Around	residential
Foursquare	Frame				Front and both	

Description This 2 1/2 story Foursquare has a brick foundation, vinyl siding and a flattened hip roof. The 3-bay symmetrical facade has a central front door and a 1/1 window centered in each outer bay on the first floor and three equally spaced windows on the second floor. The windows in the outer bays on the second floor have 1/1 sash; the window in the center bay has paired 1/1 sash. A small hip-roofed dormer is centered on the front elevation. It has vinyl siding and a pair of 1/1 windows. There is also a hip roofed dormer on the south elevation. The front porch extends across the full-width of the facade and wraps around onto the east elevation. The central section of the porch, where it meets the wide, steep front staircase, projects slightly in front of the rest of the porch. The staircase is wider at the bottom and has curved wood railings. The porch has round wood columns with round bases and square capitals, a simple wood railing, a wide frieze with dentils and a flat roof. Permastone and aluminum panning form pilasters on the ends of the facade. A wide frieze with paired scrollcut brackets runs along the roofline. There is a one-story frame rear addition. It has vinyl siding and a shed roof

A large six-bay, L-shaped garage, located northwest of the house, is shared with 709 North Church. It has a four bays across the front and two bays on the east elevation. The two garage bays on the west end have concrete block wall and a flat roof. The east two bays on the front and the double garage bay on the east elevation are all sheltered under a gable roof. A frame false front covered with vinyl siding extends across the front of the garage; the tip of the gable roof of the east section peaks out above the top of the false front. [nc]

Continuation Sheet ☒

History
1910 Asses. - J. T. Perkins \$3000 1920 Asses - J. F. & Sara E. Hyatt \$2500 1930 Asses - Mrs. J. F. Hyatt \$5000 1933 Directory -Mrs. Jno F. Hyatt
Continuation Sheet <input checked="" type="checkbox"/>



Sources	Site visit; Sanborn Fire Insurance Maps 1885, 1890, 1896, 1902, 1909, 1917, 1931, 1950; Fayette City Directory, 1933; Howard County Tax Assessment Records; 1869-1954
Continuation Sheet <input type="checkbox"/>	

Becky L. Snider, Ph.D.
Consultant

City of Fayette
Organization

July 2005
Date

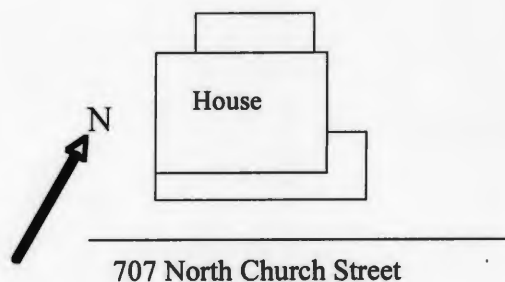
**Fayette, Missouri Resources Survey
Howard County, Missouri**

Continuation Sheet

HD-AS-004-028

Address	707 North Church Street	Legal Address/ Parcel #	Lot 8 except for part on north side 12-1.0-11-002-001-034.000	Inventory #	HW-00-01- 043
Current Name		Owner and Address, if different	Ralph & Kathryn Harper		
Historic Name	J. F. & Sara Hyatt House	Architect/Engineer		Construction Date	ca. 1915
		Contractor/Builder			

**Photos/
Site Plan**




Becky L. Snider, Ph.D.
Consultant

City of Fayette
Organization

July 2005
Date





**Fayette, Missouri Resources Survey
Howard County, Missouri**

Inventory #
HO-00-05- 044

HD-AS-004-029

Address	708 North Church Street	Parcel Number/ Legal Address	12-1.0-11-002-002-004.000
Historic Name	Ida & Etta Clark House		
		All of strip designated as alley bet Lot 4 and Herndon Addn	
Owner Name & Address	Julie Brandt 708 N Church St Fayette	Architect/Engineer	Contractor/Bullder
	MO 65248		Construction Date ca. 1925

On National Register?	Individually Eligible?	District Potential?	Condition:	Integrity:
no	no	yes	excellent	little changed
Architectural Style	Foundation	Exterior Wall Materials	Roof Type	Window Types
Vernacular Type	Structure			
	Ceramic Block	Weatherboard	Gable	6/1
Gable Front	Frame			
				Full
				Front
				residential

Description This 2-story Gable Front house has a ceramic block foundation, weatherboard siding and a front-facing gable roof. The 2-bay facade has a door in the west bay and a window with a pair of 6/1 sash in the east bay. On the second floor, two windows with 6/1 sash are centered on the facade. A shed-roofed wood awning extend above both windows. The full-width front porch has a hip roof with a large projecting front cross gable. The porch has a concrete block foundation, turned wood posts and simple wood railings. There are simple, triangular wood brackets at the corners of the gable end. All of the windows are early or original and have wide wood trim. The 2-story rear ell is wider than the main part of the house. It has weatherboard siding and a side-facing gable roof.

Continuation Sheet ☐

History

1933 Directory - no listing
 1930 Asses - Clark Sisters \$\$2750
 1941 Asses - Clark Sisters \$2250
 1954 Asses - Ida & Etta Clark

Continuation Sheet ☐



Sources Site visit; Sanborn Fire Insurance Maps 1885, 1890, 1896, 1902, 1909, 1917, 1931, 1950; Fayette City Directory, 1933; Howard County Tax Assesment Records; 1869-1954

Continuation Sheet ☐

Becky L. Snider, Ph.D.
Consultant

City of Fayette
Organization

July 2005
Date



**Fayette, Missouri Resources Survey
Howard County, Missouri**

Inventory #
HO-00-05- 045

HO-AS-004-033

Address	709 North Church Street		Parcel Number/ Legal Address	12-1.0-11-002-001-035.000
Historic Name	T. A. F. Mitchell House		Lot 9	
Owner Name & Address	Ralph & Kathyrne Harper 707 N Church Fayette	Architect/Engineer	Contractor/Bullder	Construction Date ca. 1925
	MO	65248		

On National Register?	Individually Eligible?	District Potential?	Condition:	Integrity:		
no	no	yes	good	moderate		
Architectural Style	Foundation	Exterior Wall Materials	Roof Type	Window Types	Porch Type & Location	Current Function
Vernacular Type	Structure					
	Concrete	Vinyl	Gable	1/1	Full, recessed	residential
Gable Front	Frame				Front	

Description This 1 1/2 story Gable Front house has a concrete foundation, vinyl siding and a front-facing gable roof. The front door is centered on the 3-bay facade and there is a 1/1 window in each outer bay. The full width front porch is recessed under the front gable. It has large stuccoed piers, tapered square wood columns and a simple wood railing. There are two gable-roofed dormers on the east elevation. Both have vinyl siding and paired 1/1 windows. A third gable-roofed dormer is located on the east elevation. A 3-sided bay window with a shed roof and a grouping of three 1/1 windows is located on the west elevation. On the rear elevation, there is a full-width porch with 4x4 posts and a hip roof.

A large six-bay, L-shaped garage, located northwest of the house, is shared with 709 North Church. It has a four bays across the front and two bays on the east elevation. The two garage bays on the west end have concrete block wall and a flat roof. The east two bays on the front and the double garage bay on the east elevation are all sheltered under a gable roof. A frame false front covered with vinyl siding extends across the front of the garage; the tip of the gable roof of the east section peaks out above the top of the false front. [nc]

Continuation Sheet ☒

History
1910 Asses. - J. R. Hurston \$500
1920 Assess - T. A. F. Mitchell \$750
1930 Asses - T. A. F. Mitchell \$4000
1933 Directory - T. A. F. Mitchell

Continuation Sheet ☒



Sources Site visit; Sanborn Fire Insurance Maps 1885, 1890, 1896, 1902, 1909, 1917, 1931, 1950; Fayette City Directory, 1933; Howard County Tax Assessment Records; 1869-1954

Continuation Sheet ☐

Becky L. Snider, Ph.D.
Consultant

City of Fayette
Organization

July 2005
Date

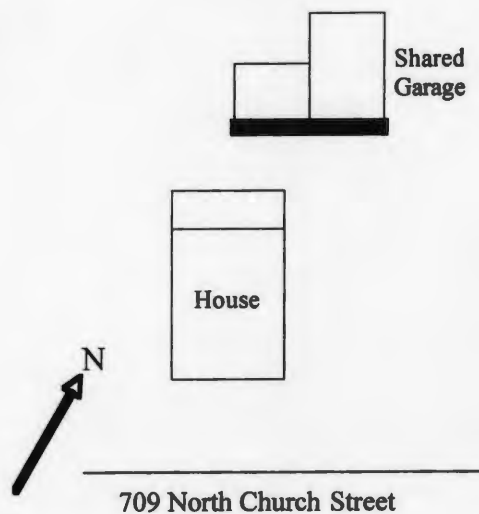
**Fayette, Missouri Resources Survey
Howard County, Missouri**

Continuation Sheet

HD-AS-004-030

Address	709 North Church Street	Legal Address/ Parcel #	Lot 9 12-1.0-11-002-001-035.000	College	Inventory #
Current Name		Owner and Address, if different	Ralph & Kathyrne Harper		
Historic Name	T. A. F. Mitchell House	Architect/Engineer		Construction Date	
		Contractor/Bullder		ca. 1925	

**Photos/
Site Plan**



Becky L. Snider, Ph.D.
Consultant

City of Fayette
Organization

July 2005
Date



Fayette, Missouri Resources Survey Howard County, Missouri

Inventory #
HO-00-05- 046

HD-AS-004-031

Address	710 North Church Street	Parcel Number/ Legal Address	12-1.0-11-002-002-003.000 Herndon Addition
Historic Name	Mrs. U. S. Wright House Lot 4		
Owner Name & Address	Brandi Varble 710 N Church St Fayette MO 65248	Architect/Engineer	Contractor/Bullder
		Construction Date ca. 1915	

On National Register?	Individually Eligible?	District Potential?	Condition:	Integrity:
no	no	yes	excellent	moderate

Architectural Style	Foundation	Exterior Wall Materials	Roof Type	Window Types	Porch Type & Location	Current Function
Vernacular Type	Structure					
	Brick, Conc block	Vinyl	Gable	1/1	Wrap-Around	residential
Gabled Ell	Frame					

Description This 2-story Gabled Ell has a brick, vinyl siding and a gable roof with cornice returns on the gable ends. In the projecting front wing, there is a 1/1 window centered on the facade on the first and second floors. In the main block of the house, the front door and a 1/1 window are located under the wraparound porch and a 1/1 window is centered on the second floor of the facade. The front porch, round wood columns, turned wood balusters and a hip roof. The 1-story rear addition has a concrete block foundation, and vinyl siding. One-half of the rear addition has a gable roof and the other half has a flat roof.

Continuation Sheet ☐

History

1910 Asses - Alex Petrie Sr. \$1200
 1920 Asses - Mrs. U. S. Wright \$2300
 1930 Asses - Mrs. U. S. Wright \$2750
 1933 Directory - Mrs. U. S. Wright

Continuation Sheet ☐



Sources

Site visit; Sanborn Fire Insurance Maps 1885, 1890, 1896, 1902, 1909, 1917, 1931, 1950; Fayette City Directory, 1933; Howard County Tax Assesment Records; 1869-1954

Continuation Sheet ☐

Becky L. Snider, Ph.D.
Consultant

City of Fayette
Organization

July 2005
Date



**Fayette, Missouri Resources Survey
Howard County, Missouri**

Inventory #
HO-00-05- 047

HD-AS-004-032

Address	711 North Church Street		Parcel Number/ Legal Address	12-1.0-11-002-001-036.000
Historic Name	Mrs. F. Marvin House		Lot 10	
Owner Name & Address	Ralph & Kathyne Harper 707 N Church St Fayette	Architect/Engineer	Contractor/Bullder	Construction Date ca. 1900
	MO	65248		

On National Register?	Individually Eligible?	District Potential?	Condition:	Integrity:		
no	no	yes	excellent	high		
Architectural Style	Foundation	Exterior Wall Materials	Roof Type	Window Types	Porch Type & Location	Current Function
Vernacular Type	Structure					
Victorian	Brick	Weatherboard	Hip	1/1	Wrap-Around	residential
	Frame				Front	

Description This 1 1/2-story Victorian house has a brick foundation, weatherboard siding and a hip roof with multiple cross gables. The wraparound front porch extends across the facade and around onto the west elevation. It has round wood columns and a simple wood railing. The porch is recessed under a projecting gable, which extends out from the main hip roof. A pent roof extends around the front and sides of the front gable over the porch and the gable end is sheathed with scalloped shingles. A large 2/2 window is centered in the gable end. On the west elevation, there is a 1 1/2 story wing with a gable roof. It has clipped corners with narrow 1/1 windows, a small stained glass window on the east facade and a pent roof and scalloped shingles in the gable end. There is also a dormer on the west elevation. It has gabled roof, weatherboard siding, a 1/1 window and a pent roof in the gable end. A 3-sided rectangular bay window on the east elevation has a gable roof with a pent roof and scalloped shingles in the gable end. The 1-story addition extends across the width of the rear elevation. It has weatherboard siding and a shed roof.

A 1-story, 1-car garage with metal siding and a metal gable roof is located northeast of the house. [nc]

Continuation Sheet ☒

History

1910 Asses. - D. J. Briggs \$1000
1920 Asses - Mrs. F. Marvin \$1100
1930 Asses - Mrs. F. Marvin \$2000
1933 Directory - Mrs. F. Marvin



Continuation Sheet ☒

Sources

Site visit; Sanborn Fire Insurance Maps 1885, 1890, 1896, 1902, 1909, 1917, 1931, 1950; Fayette City Directory, 1933; Howard County Tax Assesment Records; 1869-1954

Continuation Sheet ☐

Becky L. Snider, Ph.D.

Consultant

City of Fayette

Organization

July 2005

Date

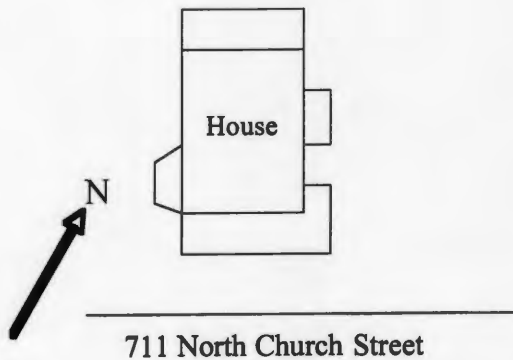
**Fayette, Missouri Resources Survey
Howard County, Missouri**

Continuation Sheet

HD-AS-004-032

Address	711 North Church Street	Legal Address/ Parcel #	Lot 10	College	Inventory #
			12-1.0-11-002-001-036.000		HW-00-01- 047
Current Name		Owner and Address, if different	Ralph & Kathryne Harper		
Historic Name	Mrs. F. Marvin House	Architect/Engineer		Construction Date	
		Contractor/Builder		ca. 1900	

**Photos/
Site Plan**



Becky L. Snider, Ph.D.
Consultant

City of Fayette
Organization

July 2005
Date





**Fayette, Missouri Resources Survey
Howard County, Missouri**

Inventory #
HO-00-05- 048

HO-AS-004-033

Address	712 North Church Street		Parcel Number/ Legal Address	12-1.0-11-002-002-002.000
Historic Name	J. W. Armstrong House		Herndon Addition	
Owner Name & Address	Hershel & Evelyn Bell 119 N Main Fayette	Architect/Engineer	Contractor/Builder	Construction Date ca. 1915
	MO	65248		

On National Register?	Individually Eligible?	District Potential?		Condition:	Integrity:	
no	no	yes		excellent	high	
Architectural Style	Foundation	Exterior Wall Materials	Roof Type	Window Types	Porch Type & Location	Current Function
Vernacular Type	Structure					
Craftsman	Brick	Vinyl	Gable	3/1 Craftsman	Full	
Bungalow	Frame				Front	

Description This 1 1/2-story bungalow has a brick foundation, which is covered with concrete, vinyl siding and a side-facing gable roof. The 2-bay facade has a triple window in the east bay and a door and a window in the west bay. The triple window has a 3/1 Craftsman style sash in the center window and narrow 1/1 sash in the flanking windows. The full-width front porch is recessed under the main roofline of the house. It has a brick foundation, frame 1/2 walls with vinyl siding and round wood columns. A low-pitch, shed roofed dormer is centered on the front elevation. It has four, 3-light, hinged windows across the facade. A 1-story addition with a fully exposed concrete basement is located on the west elevation. It has vinyl siding and a gable roof. A 1-story addition that extends across the rear elevation has a flat roof, vinyl siding and a garage in the basement level.

A dry-laid stone grill with a sink sit southeast of the house. [c] It is sheltered by a gable roof supported on two 4x4 posts. A small, modern shed is located west of the house. It is a frame building with vinyl siding and a gambrel roof. [nc]

Continuation Sheet ☒

History
1910 Asses - no listing
1920 Asses - J. W. Armstrong \$1600
1925 Sanborn - this area is not mapped
1930 Asses - F. A. Culmer \$2750
1933 Directory - F. A. Culmer
Continuation Sheet <input type="checkbox"/>



Sources	Site visit; Sanborn Fire Insurance Maps 1885, 1890, 1896, 1902, 1909, 1917, 1931, 1950; Fayette City Directory, 1933; Howard County Tax Assesment Records; 1869-1954
Continuation Sheet	<input type="checkbox"/>

Becky L. Snider, Ph.D.
Consultant

City of Fayette
Organization

July 2005
Date

**Fayette, Missouri Resources Survey
Howard County, Missouri**

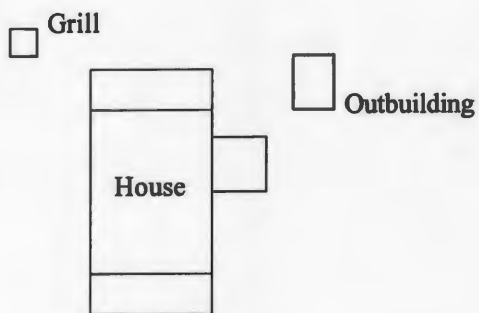
Continuation Sheet

HD-AS-004-033

Address	712 North Church Street	Legal Address/ Parcel #	Lot 3 12-1.0-11-002-002-002.000	Herndon	Inventory # HW-00-01- 048
Current Name		Owner and Address, if different	Hershel & Evelyn Bell		
Historic Name	J. W. Armstrong House	Architect/Engineer		Construction Date	
		Contractor/Builder		ca. 1915	



**Photos/
Site Plan**



712 North Church Street

N



Becky L. Snider, Ph.D.
Consultant

City of Fayette
Organization

July 2005
Date







**Fayette, Missouri Resources Survey
Howard County, Missouri**

Inventory #
HO-00-05- 049

HO-AS-004-034

Address	713 North Church Street		Parcel Number/ Legal Address	12-1.0-11-002-001-037.000
Historic Name	Mary J. Straub House		Lot 11	
Owner Name & Address	Norma Spurgeon 404 Edgewood Ave Columbia MO 65203	Architect/Engineer	Contractor/Builder	Construction Date ca. 1900

On National Register? no	Individually Eligible? possibly	District Potential? yes	Condition: excellent	Integrity: little changed		
Architectural Style Vernacular Type	Foundation Structure	Exterior Wall Materials	Roof Type	Window Types	Porch Type & Location	Current Function
Undetermined	Brick Frame	Weatherboard	Hip	1/1	Three Quarter Front	residential

Description This 1 1/2 story house has a brick foundation, weatherboard siding and a hip roof with front and side dormers. The 3-bay facade has a central front door with a rectangular transom flanked by large 1/1 windows. The three-quarter width front porch has square brick piers, tapered square columns, a simple wood railing and a hip roof. Above the porch there is a very large gabled dormer. It has weatherboard siding, four equally-spaced 1/1 windows, a small 4-light window in the gable end and cornice returns. Gabled dormers on the side elevations have similar detailing, but they only have two windows. A 1-story frame addition on the north elevation has a brick foundation, weatherboard siding and a flat roof.

A 1-story, 1 car garage is located northeast of the house. It has a stucco exterior and a gable roof. [c]

Continuation Sheet ☒

History

1910 Asses. - Mary J. Straub \$1100
1930 Asses - Mrs. Mary Straub \$2000
1933 Directory -W. A. Canole

Continuation Sheet ☒



Sources

Site visit; Sanborn Fire Insurance Maps 1885, 1890, 1896, 1902, 1909, 1917, 1931, 1950; Fayette City Directory, 1933; Howard County Tax Assessment Records; 1869-1954

Continuation Sheet ☐

Becky L. Snider, Ph.D.
Consultant

City of Fayette
Organization

July 2005
Date

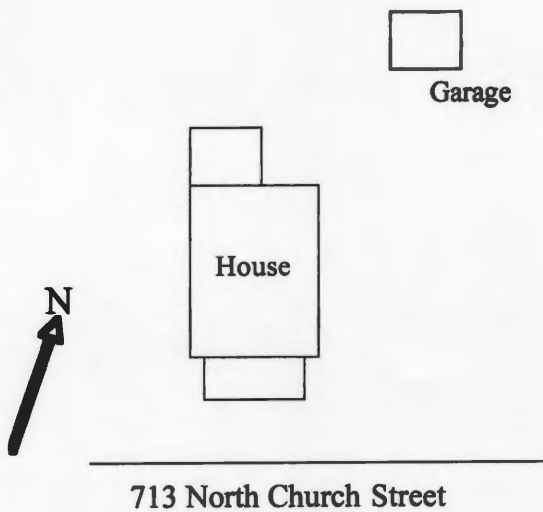
**Fayette, Missouri Resources Survey
Howard County, Missouri**

Continuation Sheet

HD-AS-004-034

Address	713 North Church Street	Legal Address/ Parcel #	Lot 11 12-1.0-11-002-001-037.000	College	Inventory # HW-00-01- 049
Current Name		Owner and Address, if different	Norma Spurgeon		
Historic Name	Mary J. Straub House	Architect/Engineer		Construction Date	
		Contractor/Builder		ca. 1900	

**Photos/
Site Plan**



Becky L. Snider, Ph.D.
Consultant

City of Fayette
Organization

July 2005
Date



**Fayette, Missouri Resources Survey
Howard County, Missouri**

Inventory #
HO-00-05- 050

HO-AS-004-035

Address	714 North Church Street		Parcel Number/ Legal Address	12-1.0-11-002-002-001.000
Historic Name	Methodist Episcopal Parsonage		Herndon Addition Lot 2	
Owner Name & Address	M. Frank & Doris Dougherty 714 North Church Street Fayette MO 65248	Architect/Engineer	Contractor/Builder	Construction Date ca. 1890

On National Register?	Individually Eligible?		District Potential?		Condition:	Integrity:
no	no		no		excellent	moderate
Architectural Style	Foundation	Exterior Wall Materials	Roof Type	Window Types	Porch Type & Location	Current Function
Vernacular Type	Structure					
Victorian	Brick, Concrete					
	Frame	Vinyl	Hip with cross	1/1	Other Bay	
					Front	

Description This 1 1/2 story house has a brick foundation, vinyl siding and a hip roof with front and side cross gables. The facade features a five-sided, one story tower on the east end and a projecting gable-roofed bay on the west end. A 1-story porch spans between the tower and the projecting bay. The porch has a compound pitch hip roof, turned wood posts and spindlework detailing. The tower has 1/1 windows in three of the five bays, vinyl siding and a conical roof. The projecting bay has a clipped corner on the east end and the front door is located in the clipped corner. A 1/1 window is centered on the front elevation of the bay. The gable end of the projecting bay has a pent roof, a small window with stained glass, and scrollcut bargeboards. On the east elevation, a 1-story side addition has a fully-exposed concrete block basement, vinyl siding and a shed roof. A garage is located in the basement level of the side elevation; it has large hinged doors. A 1-story rear addition has an above ground concrete block basement, vinyl siding, a concrete block chimney and a shed roof.

A 1-story, 2-car garage is located southeast of the house. It has a concrete foundation, a front-facing gable roof with metal roofing, and metal siding. [nc]

Continuation Sheet ☒

History

1897 Atlas - A. J. Herndon 133 acres
 1910 Asses - no listing
 1920 Asses - Methodist Episcopal Parsonage
 1930 Asses - Methodist Episcopal Parsonage
 1933 Directory - W. V. Gastian

Continuation Sheet ☐



Sources Site visit; Sanborn Fire Insurance Maps 1885, 1890, 1896, 1902, 1909, 1917, 1931, 1950; Fayette City Directory, 1933; Howard County Tax Assessment Records; 1869-1954

Continuation Sheet ☐

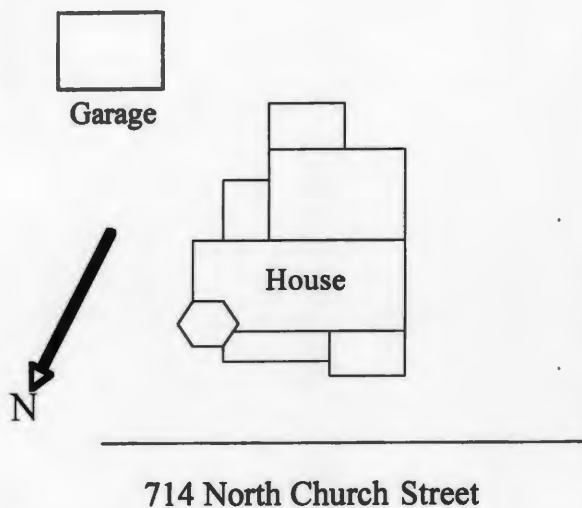
**Fayette, Missouri Resources Survey
Howard County, Missouri**

Continuation Sheet

HD-AS-004-035

Address	714 North Church Street	Legal Address/ Parcel #	Lot 2 12-1.0-11-002-002-001.000	Inventory #	Herndon HW-00-01- 050
Current Name		Owner and Address, If different	M. Frank & Doris Dougherty		
Historic Name	Methodist Episocopal Parsonage	Architect/Engineer		Construction Date	
		Contractor/Bulder		ca. 1890	

**Photos/
Site Plan**



Becky L. Snider, Ph.D.
Consultant

City of Fayette
Organization

July 2005
Date





**Fayette, Missouri Resources Survey
Howard County, Missouri**

Inventory #
HO-00-05- 051

HO-AS-004-036

Address	715 North Church Street		Parcel Number/ Legal Address	12-1.0-11-002-001-038.000
Historic Name	J. W. Ketchum House		Lot 12	
Owner Name & Address	Clinton Jr & Jane Caszatt 715 N Church Fayette	Architect/Engineer	Contractor/Builder	Construction Date ca. 1900
	MO	65248		

On National Register?	Individually Eligible?	District Potential?	Condition:	Integrity:		
no	no	yes	excellent	little changed		
Architectural Style	Foundation	Exterior Wall Materials	Roof Type	Window Types	Porch Type & Location	Current Function
Vernacular Type	Structure					
	Brick	Vinyl	Gable	1/1	One-Half	residential
Gabled Ell	Frame				Front	

Description This 1 1/2 story house has a brick foundation, vinyl siding and a gable roof. The majority of the facade is dominated by an enclosed porch with a hip roof. The porch may be original, but the hip roof is an addition. It looks out of place. The porch is sheathed with vinyl siding and has paired 1/1 windows flanking the doors on the south and east elevations. A 1/1 window is centered on the front facing wing on the west side of the facade and a smaller 1/1 window is centered in the gable end. There is a shed roofed dormer on the rear elevation. There are two rear additions set in tandem. The addition attached to the rear elevation of the house has a gable roof; the addition attached to the first addition has a shed roof.

A 1-story, 2-car garage is located northeast of the house. It has vinyl siding, a front-facing gable roof and two rollup garage doors. [c]

Continuation Sheet ☒

History

1910 Asses. - J. B. Fugate \$1100
1920 Asses - J. W. Ketchum \$1200
1930 Asses - J. W. Ketchum \$2000
1933 Directory - J. W. Ketchum

Continuation Sheet ☒



Sources

Site visit; Sanborn Fire Insurance Maps 1885, 1890, 1896, 1902, 1909, 1917, 1931, 1950; Fayette City Directory, 1933; Howard County Tax Assesment Records; 1869-1954

Continuation Sheet ☐

Becky L. Snider, Ph.D.

Consultant

City of Fayette

Organization

July 2005

Date

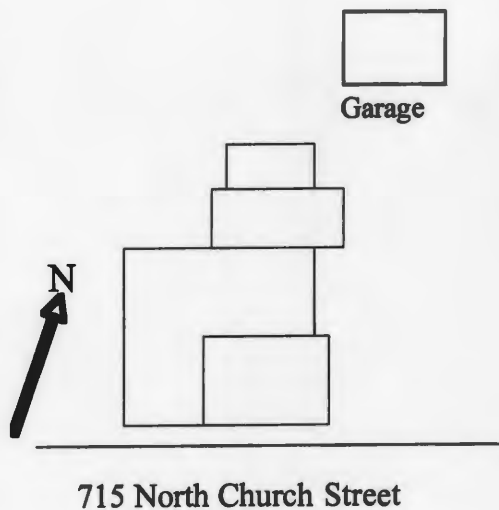
**Fayette, Missouri Resources Survey
Howard County, Missouri**

Continuation Sheet

HD-AS-004-036

Address	715 North Church Street	Legal Address/ Parcel #	Lot 12 12-1.0-11-002-001-038.000	College	Inventory #
Current Name		Owner and Address, if different	Clinton Jr & Jane Caszatt		
Historic Name	J. W. Ketchum House	Architect/Engineer		Construction Date	
		Contractor/Bullder		ca. 1900	

**Photos/
Site Plan**



Becky L. Snider, Ph.D.
Consultant

City of Fayette
Organization

July 2005
Date







**Fayette, Missouri Resources Survey
Howard County, Missouri**

Inventory #
HO-00-05- 052

HO-AS-004-037

Address	717 North Church Street		Parcel Number/ Legal Address	12-1.0-11-002-001-039.000
Historic Name	Mrs. Iva Graves House		Lot 13	
Owner Name & Address	Ivaleen & John Lawson 703 N Church St Fayette	Architect/Engineer	Contractor/Builder	Construction Date ca. 1915
	MO	65248		

On National Register?	Individually Eligible?	District Potential?	Condition:	Integrity:		
no	no	yes	excellent	little changed		
Architectural Style	Foundation	Exterior Wall Materials	Roof Type	Window Types	Porch Type & Location	Current Function
Vernacular Type	Structure					
Craftsman	Concrete	Weatherboard	Gable	1/1	Wrap-Around	residential
Bungalow	Frame				Front and one	

Description This 1 1/2 story frame Bungalow has a concrete foundation, weatherboard siding and a gable roof with wide eaves and exposed rafter tails. The house has a mix of Craftsman and Victorian characteristics. The facade has a clipped corner on the west end of the facade, two irregularly spaced 1/1 windows in the center of the facade and a recessed wraparound porch on the east end of the facade. The porch is partially recessed under the main roofline of the house, but it also extends beyond the walls of the houses. The porch has square brick piers and columns and a simple wood railing. Over the porch, the roof is hipped. The front door, which is located under the porch, is early or original. It is paneled and three panes of texture glass and is topped by a rectangular transom. A large dormer is centered on the front elevation. It has a weatherboard siding, a triple window with 1/1 sash and a gable roof with exposed rafter tails. There is a 1 story, enclosed porch on the rear addition. A 1-story, 2-car carport with 4x4 posts and a metal shed roof is attached on the east elevation.

A small 1-story outbuilding is located northeast of the house. It has board and batten wood siding, two 4-liting hinged windows on the south elevation and a shed roof. [c]

Continuation Sheet ☒

History
1910 Asses. - J. H. Briggs. \$1100 1920 Asses - Mrs Reed Graves \$1200 1930 Asses - Mrs. Iva Graves \$2500 1933 Directory - Mrs Ida Graves 1954 Asses - Mrs. Iva Graves
Continuation Sheet <input type="checkbox"/>



Sources	Site visit; Sanborn Fire Insurance Maps 1885, 1890, 1896, 1902, 1909, 1917, 1931, 1950; Fayette City Directory, 1933; Howard County Tax Assesment Records; 1869-1954
Continuation Sheet <input type="checkbox"/>	

Becky L. Snider, Ph.D.
Consultant

City of Fayette
Organization

July 2005
Date

**Fayette, Missouri Resources Survey
Howard County, Missouri**

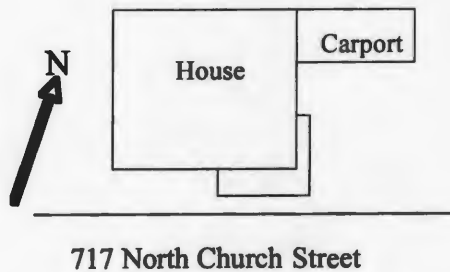
Continuation Sheet

HD-AS-004-037

Address	717 North Church Street	Legal Address/ Parcel #	Lot 13 12-1.0-11-002-001-039.000	College	Inventory #
Current Name		Owner and Address, if different	Ivaleen & John Lawson		
Historic Name	Mrs. Iva Graves House	Architect/Engineer		Construction Date	
		Contractor/Bulder			ca. 1915

**Photos/
Site Plan**

 Outbuilding



Becky L. Snider, Ph.D.
Consultant

City of Fayette
Organization

July 2005
Date







**Fayette, Missouri Resources Survey
Howard County, Missouri**

Inventory #
HO-00-05- 053

HO-AS-004-038

Address	719 North Church Street		Parcel Number/ Legal Address	12-1.0-11-002-001-040.000
Historic Name	David J. Briggs House		Pt NE Corner of Lot 14, beginning at corner of Lot 14	
Owner Name & Address	Don & Linda Syferd 719 N Church St Fayette	Architect/Engineer	Contractor/Bullder	Construction Date
	MO 65248		Joseph Megraw	ca. 1900

On National Register?	Individually Eligible?	District Potential?	Condition:	Integrity:		
no	no	yes	excellent	little changed		
Architectural Style	Foundation	Exterior Wall Materials	Roof Type	Window Types	Porch Type & Location	Current Function
Vernacular Type	Structure					
Victorian	Brick, Concrete	Weatherboard	Gable	1/1	Wrap-Around	residential
Crossplan	Frame				Front and both	

Description This 1 1/2-story house has a brick foundation, weatherboard siding and a gable roof. The Crossplan house has a 1 1/2 story projecting front wing, which is surrounded by a wraparound porch. The front wing has a 1/1 window centered on each of its three elevations and two equally-spaced 1/1 windows in the gable end on the second floor. The front door is located on the west side of the facade in the front elevation of the rear wing. The wraparound front porch has square wood columns, simple wood railings and a hip roof. On the east elevation, there is a 1-story, 3-sided bay window with a 1/1 window in each side and a hip roof. A 1-story shed roofed addition with vertical board wood siding extends across the rear elevation.

A 1-story, 1-car garage is located northwest of the house. It has vertical board wood siding, a gable roof and a large sliding door with vertical board wood siding. [c]

Continuation Sheet

History
1906 - shown as the home of David J. Briggs in "Picturesque Fayette"
W. J. Megraw listed as the builder
1910 Asses. - D. J. Briggs \$1500
1930 Asses - Mrs D. J. Briggs \$2500 (Lot 14)
1933 Directory - Mrs. D. J. Briggs



Continuation Sheet

Sources Site visit; Sanborn Fire Insurance Maps 1885, 1890, 1896, 1902, 1909, 1917, 1931, 1950; Fayette City Directory, 1933; Howard County Tax Assesment Records; 1869-1954 Picturesque Fayette, 1905

Continuation Sheet

Becky L. Snider, Ph.D.

Consultant

City of Fayette

Organization

July 2005

Date

**Fayette, Missouri Resources Survey
Howard County, Missouri**

Continuation Sheet

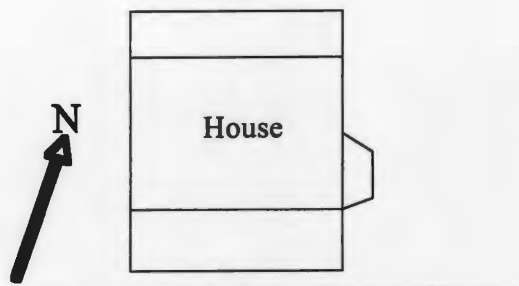
HD-AS-004-038

Address	719 North Church Street	Legal Address/ Parcel #	Pt NE Corner of Lot 14, beg Collegat 12-1.0-11-002-001-040.000	Inventory #	HW-00-01- 053
Current Name		Owner and Address, if different	Don & Linda Syferd		
Historic Name	David J. Briggs House	Architect/Engineer		Construction Date	
		Contractor/Bulder	Joseph Megraw		ca. 1900

**Photos/
Site Plan**



Garage



717 North Church Street



Becky L. Snider, Ph.D.
Consultant

City of Fayette
Organization

July 2005
Date







**Fayette, Missouri Resources Survey
Howard County, Missouri**

Inventory #
HO-00-05- 054

HD-AS-004-039

Address	721 North Church Street		Parcel Number/ Legal Address	12-1.0-11-002-001-041.000
Historic Name	Sallie & Elizabeth Briggs House		College Addition	
Owner Name & Address	Donald & Janine Bagby 721 N Church Fayette	Architect/Engineer	Contractor/Bullder	Construction Date ca. 1950
	MO	65248		

On National Register?	Individually Eligible?	District Potential?	Condition:	Integrity:		
no	no	no	excellent	moderate		
Architectural Style	Foundation	Exterior Wall Materials	Roof Type	Window Types	Porch Type & Location	Current Function
Vernacular Type	Structure					
	Concrete	Vinyl	Gable	1/1, Sliders	Full	residential
Ranch	Frame				Front	

Description This 1 1/2 story house has a concrete foundation, vinyl siding and a side-facing gable roof. The facade has irregular spaced fenestration. There is a 2-pane slider window on the east end. The front door and a 1/1 window are located in the center of the facade and there is another 1/1 on the east end of the facade. A full width, 1 story front porch, which is probably an addition, extends across the facade. It has square wood columns, a gable roof and vinyl siding in the gable end. Attached to the west elevation of the house is a 1-story, 2-car garage. The garage has vinyl siding, a side gable roof and a double car garage door.

Continuation Sheet ☐

History

1954 Asses - Sallie & Elizabeth Briggs \$2300

Continuation Sheet ☐



Sources Site visit; Sanborn Fire Insurance Maps 1885, 1890, 1896, 1902, 1909, 1917, 1931, 1950; Fayette City Directory, 1933; Howard County Tax Assesment Records; 1869-1954

Continuation Sheet ☐



**Fayette, Missouri Resources Survey
Howard County, Missouri**

Inventory #
HO-00-05- 055

HD-AS-004-040

Address	723 North Church Street		Parcel Number/ Legal Address	12-1.0-11-002-001-042.000
Historic Name	Mrs. Belva Bigger House		Pt of NW 1/4 of NW 1/4 beg. 960' E & 148' S of NW corner of NW 1/4	
Owner Name & Address	Joe I. & Marilyn E Vanderfeltz 701 Smith Boonville	Architect/Engineer	Contractor/Builder	Construction Date ca. 1920
	MO 65233			

On National Register?	Individually Eligible?	District Potential?	Condition:	Integrity:		
no	no	yes	fair	high		
Architectural Style	Foundation	Exterior Wall Materials	Roof Type	Window Types	Porch Type & Location	Current Function
Vernacular Type	Structure					
Craftsman	Ceramic Block	Vinyl	Gable	6/1	Full	residential
Gable Front	Frame				Front	

Description This 2-story Gable Front house has a ceramic block foundation, vinyl siding and a front-facing gable roof. The front door is centered in the west bay of the 2-bay facade. A window with paired 6/1 sash is centered in the east bay. Two 6/1 windows are centered on the second floor of the facade. The roof has wide eaves and simple triangular brackets. The full-width front porch has brick piers, square wood columns, a simple wood railing and a gable roof. The wood porch steps are located on the west side of the porch. A 1-story, frame addition extends across the rear elevation. It has a concrete block foundation, vinyl siding and a flat roof.

Continuation Sheet ☐

History

1933 Directory - Mrs. Belva Bigger



Continuation Sheet ☐

Sources

Site visit; Sanborn Fire Insurance Maps 1885, 1890, 1896, 1902, 1909, 1917, 1931, 1950; Fayette City Directory, 1933; Howard County Tax Assessment Records; 1869-1954

Continuation Sheet ☐

Becky L. Snider, Ph.D.

Consultant

City of Fayette

Organization

July 2005

Date



**Fayette, Missouri Resources Survey
Howard County, Missouri**

Inventory #
HO-00-05- 056

HD-AS-004-041

Address	725 North Church Street		Parcel Number/ Legal Address	12-1.0-02-003-000-025.000
Historic Name	Pt of SW 1/4 of SW 1/4 beg at in of s/l of SW 1/4 of E row of Hwy 5			
Owner Name & Address	Richard & Johanna Bradley 725 North Church Fayette	Architect/Engineer	Contractor/Builder	Construction Date ca. 1920
	MO 65248			

On National Register?	Individually Eligible?	District Potential?	Condition:	Integrity:		
no	no	yes	excellent	little changed		
Architectural Style	Foundation	Exterior Wall Materials	Roof Type	Window Types	Porch Type & Location	Current Function
Vernacular Type	Structure					
	Rock-F Conc Blk	Weatherboard	Hip	4/1 Craftsman 1/1	Full	residential
Foursquare	Frame				Front	

Description This 2 1/2-story Foursquare has a rock-face concrete block foundation, weatherboard siding and a hip roof. The front door is located in the north bay of the 2-bay facade; a 1/1 window is centered in the south bay. On the second floor of the facade, there is a 4/1 Craftsman style window in each bay. A large hip-roofed dormer is centered on the front elevation. The dormer has weatherboard siding and a pair of 1/1 windows. The 1-story, full width front porch has rock-face concrete block piers, tapered, square wood columns, a simple wood railing, brick steps and a hip roof. On the south elevation, there is a 1-story rectangular bay window with a hip roof and a pair of 1/1 windows. A 1 1/2-story rectangular projecting bay centered on the north elevation has a hip roof, a rectangular stained glass window on the first floor and a 4/1 window on the second floor. A 1-story frame ell with a hip roof extends across the rear elevation.

Two outbuildings are located on the property. An oversize, 1-story, 1-car frame garage is located southeast of the house. It has asbestos siding, a hip roof and a rollup door. [c] A small, 1-story frame outbuilding with wood siding and a shed roof is located north of the house. [c]

Continuation Sheet ☒

History

1933 Directory - Rev. O. L. Angel



Continuation Sheet ☒

Sources

Site visit; Sanborn Fire Insurance Maps 1885, 1890, 1896, 1902, 1909, 1917, 1931, 1950; Fayette City Directory, 1933; Howard County Tax Assesment Records; 1869-1954

Continuation Sheet ☐

Becky L. Snider, Ph.D.

Consultant

City of Fayette

Organization

November 2005

Date

**Fayette, Missouri Resources Survey
Howard County, Missouri**

Continuation Sheet

HD-AS-004-041

Address	725 North Church Street	Legal Address/ Parcel #	Pt of SW 1/4 of SW 1/4 beg at in of s/l 12-1.0-02-003-000-025.000	Inventory # HW-00-01- 056
Current Name		Owner and Address, if different	Richard & Johanna Bradley	
Historic Name		Architect/Engineer		Construction Date ca. 1920
		Contractor/Bulder		



**Photos/
Site Plan**

Garage

Outbuilding



House



725 North Cleveland



Becky L. Snider, Ph.D.
Consultant

City of Fayette
Organization

November 2005
Date







**Fayette, Missouri Resources Survey
Howard County, Missouri**

Inventory #
HO-00-05- 057

HO-AS-004-042

Address	729 North Church Street		Parcel Number/ Legal Address	12-1.0-02-003-000-024.000
Historic Name	Pt of SW beg 25' NW of Int of ROW of Hwy 5 and s/l of SWSW			
Owner Name & Address	Elizabeth Rita Veirs 729 North Church Fayette	Architect/Engineer	Contractor/Bullder	Construction Date ca. 1940
	MO 65248			

On National Register?	Individually Eligible?	District Potential?	Condition:	Integrity:		
no	no	yes	good	high		
Architectural Style	Foundation	Exterior Wall Materials	Roof Type	Window Types	Porch Type & Location	Current Function
Vernacular Type	Structure					
	Concrete Block	Brick	Gable	1/1	N/A	residential
Postwar Side Gable	Concrete Block					

Description This 1 1/2-story house has a concrete block foundation, brick exterior walls and a side-facing gable roof. The 3-bay facade has a central front door flanked by 1/1 windows. The one-half view front door has three horizontal panes of glass in the top half. It appears to be early or original. A small concrete stoop with a metal railing provides access to the front door and is only slightly wider than the door itself. On the side elevations, a small 1/1 window is centered in the gable end. The gable ends have asbestos siding. A small 1-story ell on the south elevation attaches the 1-story, 1-car garage to the house. The garage has a brick facade, concrete block side and rear walls, a front facing gable roof and a rollup garage door.

Continuation Sheet ☐

History

Continuation Sheet ☐



Sources Site visit; Sanborn Fire Insurance Maps 1885, 1890, 1896, 1902, 1909, 1917, 1931, 1950; Fayette City Directory, 1933; Howard County Tax Assesment Records; 1869-1954

Continuation Sheet ☐

Becky L. Snider, Ph.D.
Consultant

City of Fayette
Organization

November 2005
Date



**Fayette, Missouri Resources Survey
Howard County, Missouri**

Inventory #
HO-00-05- 058

HO-AS-004-043

Address	200 North Cleveland		Parcel Number/ Legal Address	12-1.0-11-003-006-005.000 Morrison Place Addn.
Historic Name	Simpson Brothers House		Block 2, Lots 10-12	
Owner Name & Address	Michael B. & Brandy L. Asbury 200 N. Cleveland Fayette MO 65248	Architect/Engineer	Contractor/Bullder	Construction Date ca. 1915

On National Register? no	Individually Eligible? no	District Potential? yes	Condition: excellent	Integrity: little changed		
Architectural Style Vernacular Type	Foundation Structure	Exterior Wall Materials	Roof Type	Window Types	Porch Type & Location	Current Function
Foursquare	Stone Frame	Weatherboard	Hip	1/1	Wrap-Around Front	residential

Description This 2 1/2 story Foursquare has a concrete block foundation, weatherboard siding and a hip roof. The front door is centered on the facade. To the north of the front door are two 1/1 windows. A 1-story porch extends across the front elevation and around to the south elevation. The south one-third of the porch including the part of the porch on the south elevation has been enclosed with weatherboard siding and paired 1/1 windows. This alteration is early, but probably not original. The front porch has square stone piers, round wood columns and a hip roof. Two 1/1 windows are equally-spaced on the second floor of the facade. A hip roof dormer, with two single pane windows, is centered on the front elevation.

A 1 1/2 story, 2-car garage is located west of the house. It has ceramic block walls, a side-gable roof with exposed rafter tails and two, early or original hinged garage doors. [c]

Continuation Sheet ☒

History
1910 Asses - W. W. Ferguson \$200 1920 Simpson Brothers 1925 Sanborn - this house is in place 1930 Asses. - Simpson Bros & Sisters \$3800 1933 Directory - Duncan Funeral Home
Continuation Sheet <input checked="" type="checkbox"/>



Sources	Site visit; Sanborn Fire Insurance Maps 1885, 1890, 1896, 1902, 1909, 1917, 1931, 1950; Fayette City Directory, 1933; Howard County Tax Assesment Records; 1869-1954
Continuation Sheet <input type="checkbox"/>	

Becky L. Snider, Ph.D.
Consultant

City of Fayette
Organization

October 2005
Date

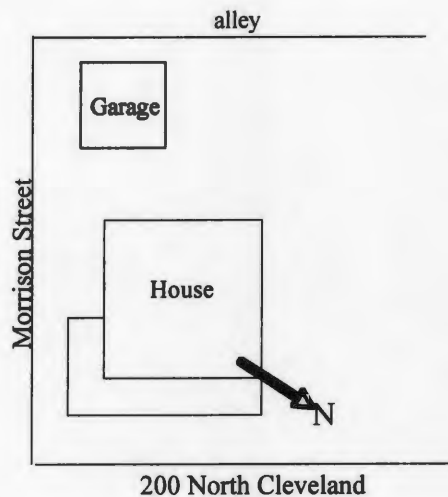
**Fayette, Missouri Resources Survey
Howard County, Missouri**

Continuation Sheet

HD-AS-004-043

Address	200 North Cleveland	Legal Address/ Parcel #	Block 2, Lots 10-12 Morrison 12-1.0-11-003-006-005.000	Inventory # HW-00-01- 058
Current Name		Owner and Address, if different	Michael B. & Brandy L. Asbury	
Historic Name	Simpson Brothers House	Architect/Engineer		Construction Date
		Contractor/Bullder		ca. 1915

**Photos/
Site Plan**



Becky L. Snider, Ph.D.
Consultant

City of Fayette
Organization

October 2005
Date





**Fayette, Missouri Resources Survey
Howard County, Missouri**

Inventory #
HO-00-05- 059

HO-AS-004-044

Address	202 North Cleveland		Parcel Number/ Legal Address	12-1.0-11-003-006-004.000
Historic Name	Mrs. Lee Shelton House		Block 2, Lots 7-9	
Owner Name & Address	Douglas Wayne Chambers & Susan 202 N Cleveland Fayette	Architect/Engineer	Contractor/Builder	Construction Date ca. 1905
	MO	65248		

On National Register?		Individually Eligible?		District Potential?		Condition:		Integrity:	
no		no		yes		good		moderate	
Architectural Style		Foundation	Exterior Wall Materials	Roof Type	Window Types	Porch Type & Location		Current Function	
Vernacular Type		Structure							
Queen Anne		Brick	Vinyl Shingle	Hip	1/1 Diamond	Wrap-Around		residential	
		Frame				Front			

Description This 1 1/2 story Queen Anne house has a brick foundation, vinyl siding and a hip roof. A 1 1/2-story square tower fills the south half of the facade. It has a paneled frieze board and a steeply pitched hip roof. The front door is located in this tower beneath the front porch. The north half of the facade is covered by a front facing gable roof. A 1/1 window is centered on the first floor of the north half of the facade and two, small double-hung windows with diamond pane sash are centered in the gable end. The gable end is sheathed with scalloped shingles. The projecting gable on the south elevation is similarly detailed. A three-sided bay window with a shed roof is located on the north elevation.

A 1-story outbuilding is located west of the house. It has vinyl siding and a shed roof. [nc]

Continuation Sheet ☒

History
1900 Asses - Bessie Smith \$200 1910 Sanborn - this area is not mapped 1910 Asses - Mrs. Lee Shelton \$1200 1930 Asses. - Mrs. Lee Shelton \$2800
Continuation Sheet <input type="checkbox"/>



Sources	Site visit; Sanborn Fire Insurance Maps 1885, 1890, 1896, 1902, 1909, 1917, 1931, 1950; Fayette City Directory, 1933; Howard County Tax Assesment Records; 1869-1954
Continuation Sheet <input type="checkbox"/>	

Becky L. Snider, Ph.D.
Consultant

City of Fayette
Organization

October 2005
Date

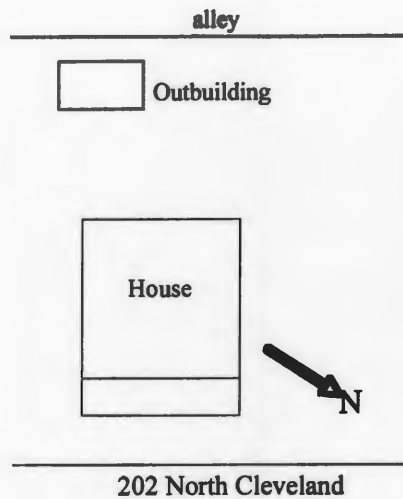
**Fayette, Missouri Resources Survey
Howard County, Missouri**

Continuation Sheet

HD-AS-004-044

Address	202 North Cleveland	Legal Address/ Parcel #	Block 2, Lots 7-9 Morrison 12-1.0-11-003-006-004.000	Inventory # HW-00-01- 059
Current Name		Owner and Address, if different	Douglas Wayne Chambers & Susan Alvena Whea	
Historic Name	Mrs. Lee Shelton House	Architect/Engineer		Construction Date
		Contractor/Builder		ca. 1905

**Photos/
Site Plan**



Becky L. Snider, Ph.D.
Consultant

City of Fayette
Organization

October 2005
Date





**Fayette, Missouri Resources Survey
Howard County, Missouri**

Inventory #
HO-00-05- 060

HD-A5-004-045

Address	204 North Cleveland		Parcel Number/ Legal Address	12-1.0-11-003-006-003.000 Morrison Place Addn.
Historic Name	R. T. Johnson House		Block 2, Lots 4-6	
Owner Name & Address	Joseph L Bex 204 N Cleveland Fayette	Architect/Engineer	Contractor/Builder	Construction Date ca. 1890
	MO	65248		

On National Register?	Individually Eligible?		District Potential?		Condition:	Integrity:
no	possibly		yes		excellent	little changed
Architectural Style	Foundation	Exterior Wall Materials	Roof Type	Window Types	Porch Type & Location	Current Function
Vernacular Type	Structure					
Victorian	Stone	Weatherboard Shake/Shingle	Hip	1/1, 3/3 casement	Other Bay	residential
	Frame				Front	

Description This 1 1/2-story house is one of the most intact Victorian houses in the survey area. The house has a stone foundation, weatherboard siding and a hip roof with front and side cross gables. The 3-bay facade has a projecting gable-roofed wing on the north end of the facade. A 1/1 window is centered on the first floor of the front elevation of this projecting wing and a pair of 6-lite casement windows are centered in the gable end. The gable end is detailed with a wide frieze board with dentils and decorative shingles. A wide frieze with dentils is also located at the roofline. A 1/1 window is also located on the south side of this projecting wing. A door and two 1/1 windows are located in the center bay of the facade, which projects slightly in front of the south bay. In the south bay, there is a door with a rectangular transom. A shed-roofed porch extends across the center and south bays of the facade. It has square wood posts and a simple wood railing. A small, gable-roofed dormer, with a 3/3 windows, is located on the south end of the front elevation.

Continuation Sheet ☐

History

1900 Asses - R. T. Johnson \$1000
 1910 Asses - R. T. Johnson \$1100
 1910 Sanborn - this house is in place
 1930 Asses. - J. W. Cheatham \$2800

Continuation Sheet ☐



Sources Site visit; Sanborn Fire Insurance Maps 1885, 1890, 1896, 1902, 1909, 1917, 1931, 1950; Fayette City Directory, 1933; Howard County Tax Assesment Records; 1869-1954

Continuation Sheet ☐

Becky L. Snider, Ph.D.
Consultant

City of Fayette
Organization

October 2005
Date



**Fayette, Missouri Resources Survey
Howard County, Missouri**

Inventory #
HO-00-05- 061

HO-AS-004-046

Address	206 North Cleveland		Parcel Number/ Legal Address	12-1.0-11-003-006-002.000 Morrison Place Addn.
Historic Name	Ray E. & Ella Griggs House		Block 2, Lots 1-3	
Owner Name & Address	Gary & Diana Mueller 206 N Cleveland Fayette	Architect/Engineer	Contractor/Builder	Construction Date ca. 1950
	MO	65248		

On National Register?	Individually Eligible?	District Potential?	Condition:	Integrity:		
no	no	no	good	moderate		
Architectural Style	Foundation	Exterior Wall Materials	Roof Type	Window Types	Porch Type & Location	Current Function
Vernacular Type	Structure					
	Concrete	Asbestos	Gable	1/1	N/A	residential
Ranch	Frame					

Description This 1-story Ranch house has a concrete foundation, asbestos siding and a side-facing gable roof. A projecting wing with a gable roof is located on the north end of the front elevation. It has a door and a 1/1 window on the front elevation and a 1/1 window on each side elevation. In the center of the facade, there is a single 1/1 window and a pair of 1/1 windows. A second door is recessed on the south end of the facade.

A carport with an attached storage building is located west of the house. The carport has a gable roof supported on 4x4 posts. The attached storage building on the southwest corner of the carport has plywood siding and a shed roof. [nc]

Continuation Sheet ☒

History

1944 Sanborn - this lot is vacant
1954 Asses - Ray E & Ella Griggs

Continuation Sheet ☐



Sources Site visit; Sanborn Fire Insurance Maps 1885, 1890, 1896, 1902, 1909, 1917, 1931, 1950; Fayette City Directory, 1933; Howard County Tax Assesment Records; 1869-1954

Continuation Sheet ☐

Becky L. Snider, Ph.D.
Consultant

City of Fayette
Organization

October 2005
Date

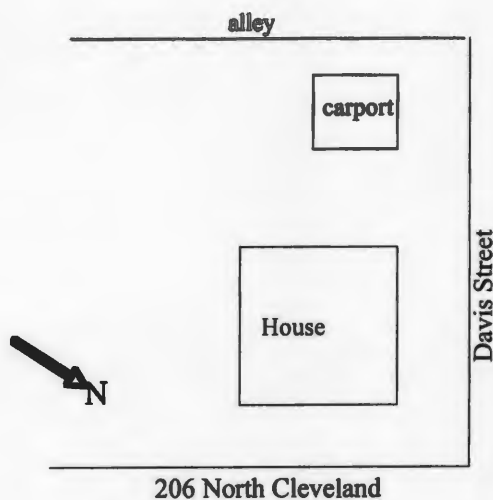
**Fayette, Missouri Resources Survey
Howard County, Missouri**

Continuation Sheet

HD-AS-004-046

Address	206 North Cleveland	Legal Address/ Parcel #	Block 2, Lots 1-3 Morrison 12-1.0-11-003-006-002.000	Inventory # HW-00-01- 061
Current Name		Owner and Address, if different	Gary & Diana Mueller	
Historic Name	Ray E. & Ella Griggs House	Architect/Engineer		Construction Date
		Contractor/Builder		ca. 1950

**Photos/
Site Plan**



Becky L. Snider, Ph.D.
Consultant

City of Fayette
Organization

October 2005
Date





Inventory #
HO-00-05- 062

Description	This 1-story Gabled Ell house has a brick foundation, weatherboard siding and a gable roof. The facade features a projecting wing with a gable roof on the north end of the facade. A 1/1 window is centered on the first floor of the front elevation of this wing. The gable end is detailed with scrollcut bargeboards, cornice returns and paired brackets. The gable ends on the side elevations are similarly detailed. A flat-roofed front porch extends across the south two-thirds of the facade. The porch has square brick piers, tapered square wood columns and a simple wood railing. A 1-story addition is located in the center of the rear elevation. It has weatherboard siding and a shed roof.
--------------------	--

Continuation Sheet ☐

1900 Asses. - W. W. Cloyd \$660
1910 Sanborn - this house is in place
1910 Asses - W. W. Cloyd \$950
1930 Asses. - J. B Cloyd \$2000 (Lots 10-12, s 1/2 9)

Continuation Sheet ☐

Sources Site visit; Sanborn Fire Insurance Maps 1885, 1890, 1896, 1902, 1909, 1917, 1931, 1950; Fayette City Directory, 1933; Howard County Tax Assessment Records; 1869-1954

Continuation Sheet ☐

October 2005
Date



**Fayette, Missouri Resources Survey
Howard County, Missouri**

Inventory #
HO-00-05- 063

HD-AS-DD4-048

Address	302 North Cleveland		Parcel Number/ Legal Address	12-1.0-11-003-002-003.000 Morrison Place Addn.
Historic Name	W. F. Turner House		Block 1, Lots 6-8 and N 17' Lot 9	
Owner Name & Address	James C & Crystal L Losey 108 Co Rd 302 Fayette	Architect/Engineer	Contractor/Builder	Construction Date ca. 1895
	MO 65248			

On National Register?	Individually Eligible?	District Potential?	Condition:	Integrity:		
no	no	no	good	moderate		
Architectural Style	Foundation	Exterior Wall Materials	Roof Type	Window Types	Porch Type & Location	Current Function
Vernacular Type	Structure					
Italianate	Conc. over brick	Vinyl	Hip	2/2	Other Bay	residential
	Frame				Front	

Description This 2-story Italianate house has a concrete covered brick foundation, vinyl siding and a hip roof. A 1-story, 3-sided bay window with a flat roof is located on the north side of the facade. The bay window has a cornice with paired brackets at the roofline. A 2/2 window is centered above the bay window. The front door is located in a vestibule at the back of the porch, which fills the south side of the facade. The front door has a single pane rectangular transom. The porch has a shed roof, which is not original, a turned wood post, a wood cornice with paired carved brackets and scrollwork detailing. A bracketed cornice also wraps around the house at the roofline. A 1 1/2 story ell with a gable roof extends across the rear elevation. It has a second story, shed addition and a shed-roofed side addition.

A 1-story frame cottage is located south of the house. The cottage has vertical board wood siding, 1/1 windows, and a front facing gable roof. A shed-roofed addition is attached to the south side of the cottage. It has an attached carport with a shed roof. [nc]

Continuation Sheet ☒

History

1900 Asses. - W. F. Turner \$1100
1910 Asses - this house is in place
1910 Asses - Ella M. Woods \$1200 Lots 6-8, pt 9
1920 Asses - J. T. Jordan \$1400
1930 Asses. - H. D. Davis \$2500

Continuation Sheet ☐



Sources

Site visit; Sanborn Fire Insurance Maps 1885, 1890, 1896, 1902, 1909, 1917, 1931, 1950; Fayette City Directory, 1933; Howard County Tax Assessment Records; 1869-1954

Continuation Sheet ☐

Becky L. Snider, Ph.D.
Consultant

City of Fayette
Organization

October 2005
Date

**Fayette, Missouri Resources Survey
Howard County, Missouri**

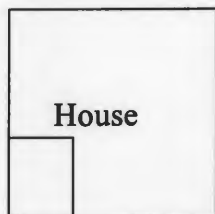
Continuation Sheet

HD-AS-004-048

Address	302 North Cleveland	Legal Address/ Parcel #	Block 1, Lots 6-8 and N 17' Morrison 12-1.0-11-003-002-003.000	Inventory #
Current Name		Owner and Address, if different	James C & Crystal L Losey	
Historic Name	W. F. Turner House	Architect/Engineer		Construction Date
		Contractor/Builder		ca. 1895

**Photos/
Site Plan**

carport/cottage



302 North Cleveland



Becky L. Snider, Ph.D.
Consultant

City of Fayette
Organization

October 2005
Date





**Fayette, Missouri Resources Survey
Howard County, Missouri**

Inventory #
HO-00-05- 064

H17-AS-004-044

Address	304 North Cleveland	Parcel Number/ Legal Address	12-1.0-11-003-002-002.000 Morrison Place Addn.
Historic Name	E. M. Blakey House Block 1, Lots 3-5		
Owner Name & Address	Debra K Espenschied 304 N Cleveland Fayette MO 65248	Architect/Engineer	Contractor/Bullder
			Construction Date ca. 1905

On National Register? no	Individually Eligible? no	District Potential? yes	Condition: good	Integrity: moderate
Architectural Style Vernacular Type	Foundation Structure	Exterior Wall Materials	Roof Type	Window Types
Dutch Colonial	Concrete Frame	Weatherboard	Gambrel	1/1
				Porch Type & Location Full Front
				Current Function residential

Description This 1 1/2-story Dutch Colonial house has a concrete foundation, weatherboard siding and a front-facing gambrel roof. The 2-bay facade features a three-sided bay window in the south bay and the front door in the north bay. The full-width front porch is recessed under the main roofline and has a square wood column. A shed-roof dormer is located on the north elevation. It has a pair of 1/1 windows. On the south elevation, there is a 2-story projecting bay with a gable roof. This bay has a 3-sided bay window on the first floor and a 1/1 window on the second floor. Windows throughout are early or original.

A one-story frame outbuilding with vertical board wood siding and a gable roof is located south of the house. [c]

Continuation Sheet ☐

History

1900 Asses. - H. D. Grove \$165
 1910 Asses - E. M. Blakey \$1200
 1910 Sanborn - this house is in place
 1920 Asses - E. M. Blakey \$1400
 1930 Asses - Amelia & Nell Bradley \$2700
 1933 Directory - Dr. Gertrude C. Holtzman

Continuation Sheet ☐



Sources Site visit; Sanborn Fire Insurance Maps 1885, 1890, 1896, 1902, 1909, 1917, 1931, 1950; Fayette City Directory, 1933; Howard County Tax Assesment Records; 1869-1954

Continuation Sheet ☐





**Fayette, Missouri Resources Survey
Howard County, Missouri**

Inventory #
HO-00-05- 065

HO-AS-004-050

Address	306 North Cleveland		Parcel Number/ Legal Address	12-1.0-11-003-002-001.000 Morrison Place Addn.
Historic Name	Walter H. & Nita A. Groeper House		Block 1, Lots 1-2	
Owner Name & Address	Glenna Dougherty et al 2401 St Rt H Fayette	Architect/Engineer	Contractor/Bullder	Construction Date ca. 1950
	MO	65248		

On National Register?	Individually Eligible?	District Potential?	Condition:	Integrity:		
no	no	yes	good	high		
Architectural Style	Foundation	Exterior Wall Materials	Roof Type	Window Types	Porch Type & Location	Current Function
Vernacular Type	Structure					
Cape Cod	Concrete	Weatherboard	Gable	1/1	Central Bay	residential
Gable Front	Frame				Front	

Description This 1 1/2 story Cape Cod house has a concrete foundation, weatherboard siding and a front-facing gable roof. Most Cape Cod houses have a side gable roof, but this house, which is on a corner lot, may have been turned 90 degrees to fit on the narrow lot. The front door is located in the center bay of the three bay facade and it is flanked by paired 1/1 windows. A small gable-roofed porch with square wood columns shelters the front door. A small 1/1 window is centered in the gable end. Two gable-roofed dormers are located on the east and west ends of the north elevation. Each dormer has weatherboard siding and a 1/1 window. On the rear elevation, there are two doors sheltered by gabled stoop covers.

A frame, 2-car garage is located west of the house. It has weatherboard siding, a gable roof and a double rollup garage door. [c]

Continuation Sheet ☒

History

1944 Sanborn - this lot is vacant
1954 Asses - Walter H. & Nita A. Groeper

Continuation Sheet ☐



Sources

Site visit; Sanborn Fire Insurance Maps 1885, 1890, 1896, 1902, 1909, 1917, 1931, 1950; Fayette City Directory, 1933; Howard County Tax Assesment Records; 1869-1954

Continuation Sheet ☐

Becky L. Snider, Ph.D.

Consultant

City of Fayette

Organization

October 2005

Date

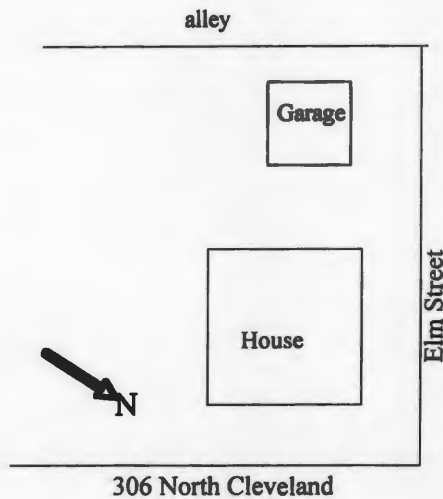
**Fayette, Missouri Resources Survey
Howard County, Missouri**

Continuation Sheet

HD-AS-004-050

Address	306 North Cleveland	Legal Address/ Parcel #	Block 1, Lots 1-2 12-1.0-11-003-002-001.000	Morrison	Inventory #
					HW-00-01- 065
Current Name		Owner and Address, if different	Glenna Dougherty et al		
Historic Name	Walter H. & Nita A. Groeper House	Architect/Engineer			Construction Date
		Contractor/Bullder			ca. 1950

**Photos/
Site Plan**



Becky L. Snider, Ph.D.

Consultant

City of Fayette

Organization

October 2005

Date





**Fayette, Missouri Resources Survey
Howard County, Missouri**

Inventory #
HO-00-05- 066

HO-AS-004-051

Address	401 North Cleveland		Parcel Number/ Legal Address	12-1.0-11-002-005-010.000
Historic Name	Mrs. L. B. Hammond House		Pt of Lot 40, beg at SE corner of Lot 40	
Owner Name & Address	James A Jr. & Barbara K Morris & 300 W Spring Fayette	Architect/Engineer	Contractor/Bullder	Construction Date ca. 1895
	MO	65248		

On National Register?	Individually Ellqible?	District Potential?	Condition:	Integrity:		
no	no	no	fair	moderate		
Architectural Style	Foundation	Exterior Wall Materials	Roof Type	Window Types	Porch Type & Location	Current Function
Vernacular Type	Structure					
	Stucco	Vinyl	Gable	2/2	Other Bay	residential
Narrow Gabled Ell	Frame					

Description This 1-story house has stucco-covered foundation, vinyl siding and a gable roof. It appears as though the house originally faced Lucky Street. The house has a projecting wing on the west elevation. This wing has a gable roof and a three-sided bay window with a hip roof and a 2/2 window on each side of the bay. The front door is located on the south side of the projecting wing. An uncovered deck, which extends approximately 4 feet beyond the west elevation is located on the south end of the west elevation and provides access to the front door. Windows throughout are early or original 2/2, but the window trim has been covered by the vinyl siding. A 1-story ell with a gable roof is located on the north end of the house. It has 1/1 windows. The door on the west side of the ell is sheltered by a stoop cover with gable roof.

Continuation Sheet ☐

History

1885 Asses - Henry Wright \$100
 1900 Asses - Mrs. L. B. Hammond \$880
 1910 Asses - Mrs. L. B. Hammond \$1100
 1930 Asses. - Mrs. L. B. Hammond \$2000

Continuation Sheet ☐



Sources Site visit; Sanborn Fire Insurance Maps 1885, 1890, 1896, 1902, 1909, 1917, 1931, 1950; Fayette City Directory, 1933; Howard County Tax Assesment Records; 1869-1954

Continuation Sheet ☐

Becky L. Snider, Ph.D.
Consultant

City of Fayette
Organization

October 2005
Date



**Fayette, Missouri Resources Survey
Howard County, Missouri**

Inventory #
HO-00-05- 121

HO-AS-004-052

Address	101 South Cleveland		Parcel Number/ Legal Address	12-1.0-11-003-015-001.000
Historic Name	J. L. Whiteside House		Block 4, Lots 1, 2 and N 1/2 of Lot 3	
Owner Name & Address	Iona Smith Trustee 101 S Cleveland Fayette	Architect/Engineer	Contractor/Bulder	Construction Date ca. 1905
	MO	65248		

On National Register?	Individually Eligible?	District Potential?	Condition:	Integrity:		
no	no	yes	excellent	little changed		
Architectural Style	Foundation	Exterior Wall Materials	Roof Type	Window Types	Porch Type & Location	Current Function
Vernacular Type	Structure					
Victorian	Stone	Weatherboard	Hip	1/1	One-Half	residential
	Frame				Front	

Description This 1 1/2-story Victorian house has a stone foundation, weatherboard siding and a hip roof. The projecting wing on the south side of the facade has a gable roof and 1/1 windows centered on the first floor and in the gable end. The gable end is also detailed with a shallow pent roof and a scrollcut truss. The front door and a 1/1 window are recessed beneath the one-half width front porch on the north side of the facade. The front door is early or original, carved and is topped with a rectangular transom. The front porch has turned wood posts, a wood railing with turned balusters and a shed roof. An addition is located on the north side of the rear elevation. It has vinyl siding and a gable roof, which is an extension of the main roofline. There is a large picture window on the west elevation of the rear addition and a large brick chimney on the north elevation. On the south side of the rear addition, there is also a shed roofed enclosed porch. The 2-car garage is attached to the west elevation of the enclosed porch. The garage has vinyl siding, a gable roof and two rollup garage doors.

A small outbuilding is located west of the house. It has plywood siding and a gambrel roof. [nc]

Continuation Sheet ☒

History

1900 Asses - L. L. Lynn \$55 (Lots 1, 2)
1910 Asses - J. L. Whitesides \$800 (Lots 1, 2, 4, 5)
1930 Asses. - Mrs. C. U. Smith \$2250 (Lots 1-5)
1933 Directory - John F. Lightfoot

Continuation Sheet ☐



Sources

Site visit; Sanborn Fire Insurance Maps 1885, 1890, 1896, 1902, 1909, 1917, 1931, 1950; Fayette City Directory, 1933; Howard County Tax Assessment Records; 1869-1954

Continuation Sheet ☐

Becky L. Snider, Ph.D.

Consultant

City of Fayette

Organization

October 2005

Date

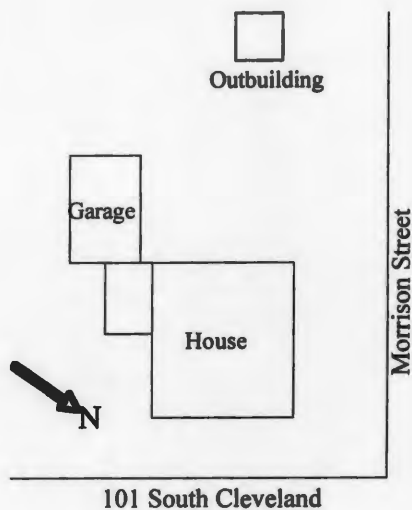
**Fayette, Missouri Resources Survey
Howard County, Missouri**

Continuation Sheet

H0-AS-004-037

Address	101 South Cleveland	Legal Address/ Parcel #	Block 4, Lots 1, 2 and N 1/2 Morrison 12-1.0-11-003-015-001.000	Inventory #	HW-00-01-121
Current Name		Owner and Address, if different	Iona Smith Trustee		
Historic Name	J. L. Whiteside House	Architect/Engineer		Construction Date	ca. 1905
		Contractor/Builder			

**Photos/
Site Plan**



Becky L. Snider, Ph.D.
Consultant

City of Fayette
Organization

October 2005
Date





**Fayette, Missouri Resources Survey
Howard County, Missouri**

Continuation Sheet

HIO-AS-004-053

Address	103 South Cleveland	Legal Address/ Parcel #	Block 4, S 1/2 of Lot 3 and all Morisots 12-1.0-11-003-015-002.000	Inventory #	HW-00-01- 122
Current Name		Owner and Address, if different	Beverly Markland		
Historic Name	Roy G. Skillman House	Architect/Engineer		Construction Date	
		Contractor/Builder		ca. 1923	

**Photos/
Site Plan**

Garage

House



103 South Cleveland



Becky L. Snider, Ph.D.
Consultant

City of Fayette
Organization

October 2005
Date





**Fayette, Missouri Resources Survey
Howard County, Missouri**

Inventory #
HO-00-05- 123

HO-AS-004-054

Address	105 South Cleveland		Parcel Number/ Legal Address	12-1.0-11-003-015-003.000 Morrison Place Addn.
Historic Name	Alva Kirby House #2		Block 4, Lots 6-8	
Owner Name & Address	Endless Options Inc. 222 E. Davis Fayette	Architect/Engineer	Contractor/Builder	Construction Date ca. 1923
	MO 65248			

On National Register?	Individually Eligible?	District Potential?	Condition:	Integrity:		
no	no	no	good	low		
Architectural Style	Foundation	Exterior Wall Materials	Roof Type	Window Types	Porch Type & Location	Current Function
Vernacular Type	Structure					
	Stucco	Vinyl	Gable	1/1	Full	residential
Pyramid Square	Frame				Front	

Description This 1-story Pyramid Square house has a stucco-covered foundation, vinyl siding and a hip roof. The front door and a 1/1 window are located in the south bay of the 2-bay facade. A 1/1 window is centered in the north bay. The vinyl siding covers the window trim. The full-width front porch is recessed under the main roofline of the house. The porch has metal posts and railings. A dormer is centered on the front elevation. It has vinyl siding, two rectangular vents on the front elevation and a hip roof with exposed rafter tails.

A frame, 2-car garage is located west of the house. It has weatherboard siding, a hip roof and a double rollup garage door. [c]

Continuation Sheet ☒

History

1900 Asses - Fayette Town Company \$500 (Lot 3-18, 22-24)
 1920 Asses - P. J. Gantner \$50
 1925 Sanborn - this house is in place
 1930 Asses. - Alva Kirby \$2250 (Lots 6-7)
 1933 Directory - N. D. Troxell
 1941 Asses - Alva Kirby \$1800

Continuation Sheet ☐



Sources Site visit; Sanborn Fire Insurance Maps 1885, 1890, 1896, 1902, 1909, 1917, 1931, 1950; Fayette City Directory, 1933; Howard County Tax Assessment Records; 1869-1954

Continuation Sheet ☐

Becky L. Snider, Ph.D.
Consultant

City of Fayette
Organization

October 2005
Date

**Fayette, Missouri Resources Survey
Howard County, Missouri**

Continuation Sheet

H0-AS-004-DS4

Address	105 South Cleveland	Legal Address/ Parcel #	Block 4, Lots 6-8 Morrison 12-1.0-11-003-015-003.000	Inventory #	HW-00-01- 123
Current Name		Owner and Address, if different	Endless Options Inc.		
Historic Name	Alva Kirby House #2	Architect/Engineer		Construction Date	
		Contractor/BUILDER		ca. 1923	

**Photos/
Site Plan**

Garage

House



105 South Cleveland



Becky L. Snider, Ph.D.
Consultant

City of Fayette
Organization

October 2005
Date





OEH

**Fayette, Missouri Resources Survey
Howard County, Missouri**

Inventory #
HO-00-05- 124

HO-AS-004-055

Address	107 South Cleveland		Parcel Number/ Legal Address	12-1.0-11-003-015-004.000 Morrison Place Addn.
Historic Name	J. F. Gantner House		Block 4, Lots 9-11	
Owner Name & Address	Kenneth O'Brian et al 100 Leonard Ave Fayette	Architect/Engineer	Contractor/Bullder	Construction Date ca. 1923
	MO	65248		

On National Register?	Individually Eligible?		District Potential?		Condition:	Integrity:
no	no		yes		good	little changed
Architectural Style	Foundation	Exterior Wall Materials	Roof Type	Window Types	Porch Type & Location	Current Function
Vernacular Type	Structure					
Craftsman	Brick	Brick	Hip	4/1 Craftsman	Three Quarter	residential
Foursquare	Frame				Front	

Description This 2-story Craftsman Foursquare house has a brick foundation, brick walls and a hip roof with exposed rafter tails. The house has been converted to a duplex. The front door is located in the south bay of the 2-bay facade. In the north bay, there is a pair of french doors. Centered on the second floor of the facade are two 4/1 Craftsman-style windows. The full-width front porch has large square columns, brick half-wall railings and a hip roof with exposed rafter tails. A stone belt course extends around the house and porch below the first and second floor windows. Windows throughout are early or original.

An oversize 2-car garage is located northwest of the house. It is a modern prefabricated building with corrugated metal siding and a gable roof with corrugated metal roofing. There are two rollup garage doors on the east elevation. [nc]

Continuation Sheet ☒

History
1900 Asses - Fayette Town Company \$500 (Lot 3-18, 22-24)
1920 Asses - J. F. Gantner \$50
1925 Sanborn - this house is in place
1930 Asses. - J. F. Ganther \$3000 (Lots 10-11)
H. L. Ganther \$100 (Lots 8-9)
1933 Directory - Henry L. Ganther
1941 Asses - J. F. Gantner \$2400
Continuation Sheet <input type="checkbox"/>



Sources	Site visit; Sanborn Fire Insurance Maps 1885, 1890, 1896, 1902, 1909, 1917, 1931, 1950; Fayette City Directory, 1933; Howard County Tax Assesment Records; 1869-1954
Continuation Sheet	<input type="checkbox"/>

Becky L. Snider, Ph.D.

Consultant

City of Fayette

Organization

October 2005

Date

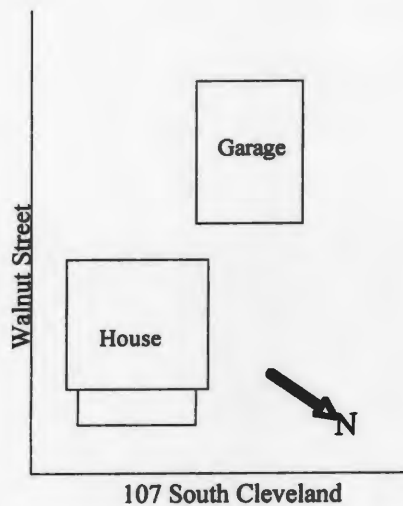
**Fayette, Missouri Resources Survey
Howard County, Missouri**

Continuation Sheet

H10-AS-004-055

Address	107 South Cleveland	Legal Address/ Parcel #	Block 4, Lots 9-11 Morrison 12-1.0-11-003-015-004.000	Inventory #
				HW-00-01- 124
Current Name		Owner and Address, if different	Kenneth O'Brian et al	
Historic Name	J. F. Gantner House	Architect/Engineer		Construction Date
		Contractor/Bulder		ca. 1923

**Photos/
Site Plan**



Becky L. Snider, Ph.D.
Consultant

City of Fayette
Organization

October 2005
Date





**Fayette, Missouri Resources Survey
Howard County, Missouri**

Inventory #
HO-00-05- 125

HD-AS-004-056

Address	200 South Cleveland		Parcel Number/ Legal Address	12-1.0-11-003-019-010.000 South Park Add.
Historic Name	Romie & Luella Chorn House		Block 2, Lots 1-3	
Owner Name & Address	James W & Glenda L Spotts 104 Sunrise Boonville	Architect/Engineer	Contractor/Builder	Construction Date ca. 1950
	MO 65233			

On National Register?	Individually Eligible?	District Potential?	Condition:	Integrity:		
no	no	no	good	moderate		
Architectural Style	Foundation	Exterior Wall Materials	Roof Type	Window Types	Porch Type & Location	Current Function
Vernacular Type	Structure					
	Brick	Vinyl	Gable	1/1	Full	residential
Gable Front	Frame				Front	

Description This 1-story Gable Front house has a brick foundation, vinyl siding and a front-facing gable roof. The 2-bay facade has the front door and a pair of 1/1 windows in the south bay and a pair of 1/1 windows in the north bay. The full-width front porch has metal posts and railings and a front facing gable roof. A 1-story addition is located on the south side on the rear elevation. It has vinyl siding, 1/1 windows and a gable roof. The original basement garage door opening on the north elevation has been infilled with brick.

Two outbuildings are located east of the house. The 1-car, frame garage has vinyl siding and a gable roof. [c] The 1-story outbuilding has brick walls and a hip roof with exposed rafter tails. [c]

Continuation Sheet ☒

History

1900 Asses - W. J. Wilkerson \$130
1930 Asses. - Roy G. Skillman \$250
1941 Asses - Roy Skillman \$200
1944 Sanborn - this lot is vacant
1954 Asses - Romie & Luella Chorn



Continuation Sheet ☒

Sources

Site visit; Sanborn Fire Insurance Maps 1885, 1890, 1896, 1902, 1909, 1917, 1931, 1950; Fayette City Directory, 1933; Howard County Tax Assessment Records; 1869-1954

Continuation Sheet ☐

Becky L. Snider, Ph.D.

Consultant

City of Fayette

Organization

October 2005

Date

**Fayette, Missouri Resources Survey
Howard County, Missouri**

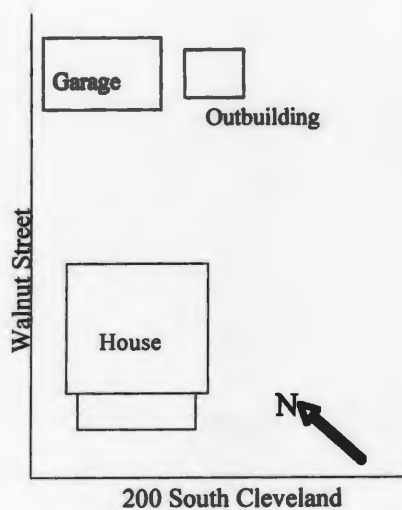
Continuation Sheet

HD-AS-004-056

Address	200 South Cleveland	Legal Address/ Parcel #	Block 2, Lots 1-3 12-1.0-11-003-019-010.000	South Park	Inventory #
					HW-00-01- 125
Current Name		Owner and Address, if different	James W & Glenda L Spotts		
Historic Name	Romie & Luella Chorn House	Architect/Engineer			
		Contractor/Bulder			
					Construction Date
					ca. 1950



**Photos/
Site Plan**





SPEED
LIMIT
25





**Fayette, Missouri Resources Survey
Howard County, Missouri**

Inventory #
HO-00-05- 126

HO-AS-004-057

Address	201 South Cleveland		Parcel Number/ Legal Address	12-1.0-11-003-020-001.000 Morrison Place Addn.
Historic Name	Elias Thompson House		Block 5, Lots 1-3	
Owner Name & Address	Joseph G & Audrey M McGuire 201 S Cleveland Fayette	Architect/Engineer	Contractor/Builder	Construction Date ca. 1923
	MO 65248			

On National Register?	Individually Eligible?	District Potential?	Condition:	Integrity:		
no	no	no	excellent	moderate		
Architectural Style	Foundation	Exterior Wall Materials	Roof Type	Window Types	Porch Type & Location	Current Function
Vernacular Type	Structure					
Bungalow	Stucco Frame	Vinyl	Gable	6/6	Full Front	residential

Description This 1 1/2 story Bungalow has a stucco-covered foundation, vinyl siding and a side-facing gable roof. The front door is located on the north end of the facade and a pair of french doors are located on the south end. The full-width front porch is recessed under the main roofline of the house. The porch has a half-wall railing that is covered with vinyl siding and tapered square wood columns. A large dormer is centered on the front elevation. It has a grouping of five 8-lite windows across the front elevation and a shed roof. There is a small rectangular bay window with a shed roof on the south elevation. On the second floor of the side elevations, there are paired 6/6 windows. The top section of the gable end is boxed in. The dormer on the rear elevation has 1 8-lite window and a shed roof.

A frame, 2-car garage is located west of the house. It has board and batten siding, a corrugated metal gable roof and 6-lite windows. [c]

Continuation Sheet ☒

History

1900 Asses - Fayette Town Company \$220 (Lots 1-8, pt 9)
 1910 Asses - A. J. Furr & Son
 1920 Asses - Sam Street \$850
 1925 Sanborn - this house is in place
 1930 Asses. - Elias Thompson \$2250
 1933 Directory - Elias Thompson
 1941 Asses - Elias Thompson \$1800
 1954 Asses - Elias Thompson \$2200

Continuation Sheet ☒



Sources Site visit; Sanborn Fire Insurance Maps 1885, 1890, 1896, 1902, 1909, 1917, 1931, 1950; Fayette City Directory, 1933; Howard County Tax Assessment Records; 1869-1954

Continuation Sheet ☐

Becky L. Snider, Ph.D.
Consultant

City of Fayette
Organization

October 2005
Date

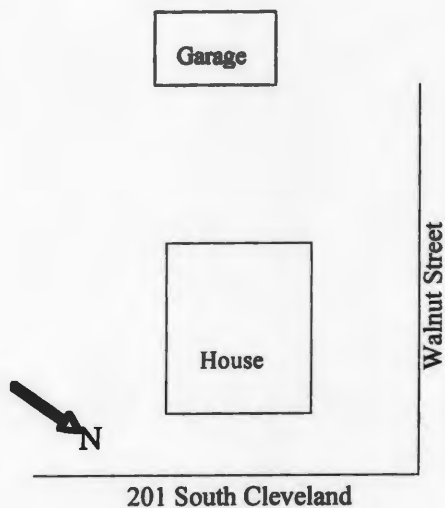
**Fayette, Missouri Resources Survey
Howard County, Missouri**

Continuation Sheet

HD-AS-004-057

Address	201 South Cleveland	Legal Address/ Parcel #	Block 5, Lots 1-3 12-1.0-11-003-020-001.000	Morrison	Inventory #
					HW-00-01- 126
Current Name		Owner and Address, if different	Joseph G & Audrey M McGuire		
Historic Name	Elias Thompson House	Architect/Engineer			
		Contractor/Builder			
				Construction Date	
				ca. 1923	

**Photos/
Site Plan**



Becky L. Snider, Ph.D.
Consultant

City of Fayette
Organization

October 2005
Date





**Fayette, Missouri Resources Survey
Howard County, Missouri**

Inventory #
HO-00-05- 127

HD-AS-004-058

Address	202 South Cleveland		Parcel Number/ Legal Address	12-1.0-11-003-019-009.000 South Park Add.
Historic Name	Alva Tuttle House		Block 2, Lots 4-6	
Owner Name & Address	Linda Mae Robb Trust 1019 W Davis St Fayette	Architect/Engineer	Contractor/Bulder	Construction Date ca. 1915
	MO	65248		

On National Register?	Individually Eligible?		District Potential?		Condition:	Integrity:
no	no		no		excellent	moderate
Architectural Style	Foundation	Exterior Wall Materials	Roof Type	Window Types	Porch Type & Location	Current Function
Vernacular Type	Structure					
Craftsman	Stucco	Vinyl	Gable	4/1 Craftsman	Full	
Bungalow	Frame				Front	

Description This 1 1/2-story Craftsman Bungalow has a stucco-covered foundation, vinyl siding and a side-facing gable roof. The roof has wide eaves and stepped wood beams. The 3-bay facade has a central door flanked by 4/1 Craftsman style windows. The full-width front porch is recessed under the main roofline of the house. It has large, stucco, tapered square columns, a half-wall railing covered with vinyl siding and arched openings between the columns. A large dormer is centered on the front elevation. It has vinyl siding, three equally-spaced 3/1 windows and a shed roof with exposed rafter tails.

A frame, 2-car garage and storage building is located east of the house. It has two garage bays on the south end and an enclosed area on the north end. The building has vertical board wood siding, a gable roof and 4-lite windows. There are no doors on the garage bays. [c]

Continuation Sheet ☒

History

1920 Asses - Alva Tuttle \$900
1925 Sanborn - this house is in place
1930 Asses. - Alva Tuttle \$2000

Continuation Sheet ☐



Sources Site visit; Sanborn Fire Insurance Maps 1885, 1890, 1896, 1902, 1909, 1917, 1931, 1950; Fayette City Directory, 1933; Howard County Tax Assesment Records; 1869-1954

Continuation Sheet ☐

Becky L. Snider, Ph.D.
Consultant

City of Fayette
Organization

October 2005
Date

**Fayette, Missouri Resources Survey
Howard County, Missouri**

Continuation Sheet

HD-AS-004-058

Address	202 South Cleveland	Legal Address/ Parcel #	Block 2, Lots 4-6 12-1.0-11-003-019-009.000	South Park	Inventory #
					HW-00-01- 127
Current Name		Owner and Address, If different	Linda Mae Robb Trust		
Historic Name	Alva Tuttle House	Architect/Engineer		Construction Date	
		Contractor/Bulder		ca. 1915	

**Photos/
Site Plan**

Garage

House



202 South Cleveland



Becky L. Snider, Ph.D.
Consultant

City of Fayette
Organization

October 2005
Date





Fayette, Missouri Resources Survey Howard County, Missouri

Inventory #
HO-00-05- 128

HD-AS-004-059

Address	203 South Cleveland	Parcel Number/ Legal Address	12-1.0-11-003-020-002.000 Morrison Place Addn.
Historic Name	William & Lucille Meyer House Block 5, Lots 4, 5		
Owner Name & Address	Douglas D & Jacqueline Drane 3893 Hwy 5 New Franklin MO 65274	Architect/Engineer	Contractor/Bullder
			Construction Date ca. 1943

On National Register?	Individually Eligible?	District Potential?	Condition:	Integrity:
no	no	yes	good	moderate

Architectural Style	Foundation	Exterior Wall Materials	Roof Type	Window Types	Porch Type & Location	Current Function
Vernacular Type	Structure					
Cape Cod	Stucco	Vinyl	Gable	8/8	Central Bay	residential
	Frame				Front	

Description This 1 1/2-story Cape Cod house has a stucco-covered foundation, vinyl siding and a side-facing gable roof. The 3-bay facade has a central front door flanked by early or original 8/8 windows. The central bay front porch has a gable roof and round columns. On the side elevations, there are two, equally-spaced 8/8 windows on the first floor and one 8/8 window centered in the gable end. The side-facing roof has no eaves or overhang. The garage is located in the basement; a garage door is located on the west elevation, but there is no driveway leading to the garage.

Continuation Sheet ☐

History

1900 Asses - Fayette Town Company \$220 (Lots 1-8, pt 9)
 1930 Asses. - Alva Tuttle \$300 (Lots 4-9)
 1933 Directory - Raymond H. Sands
 1941 Asses - G. V. Bradley \$50
 1944 Sanborn - this house is in place
 1954 Asses - Wm. & Lucille Meyer \$2000

Continuation Sheet ☐



Sources

Site visit; Sanborn Fire Insurance Maps 1885, 1890, 1896, 1902, 1909, 1917, 1931, 1950; Fayette City Directory, 1933; Howard County Tax Assesment Records; 1869-1954

Continuation Sheet ☐

Becky L. Snider, Ph.D.

Consultant

City of Fayette

Organization

October 2005

Date



**Fayette, Missouri Resources Survey
Howard County, Missouri**

Inventory #
HO-00-05- 129

HD-AS-004-060

Address	204 South Cleveland		Parcel Number/ Legal Address	12-1.0-11-003-019-008.000 South Park Add.
Historic Name	G. W. Johnson House		Block 2, Lots 7-9	
Owner Name & Address	Klaire Mercedes LLC 460 St Rt O Fayette	Architect/Engineer	Contractor/Bulder	Construction Date ca. 1897
	MO 65248			

On National Register?	Individually Eligible?	District Potential?	Condition:	Integrity:		
no	no	no	excellent	low		
Architectural Style	Foundation	Exterior Wall Materials	Roof Type	Window Types	Porch Type & Location	Current Function
Vernacular Type	Structure					
	Rock-F Conc Blk	Vinyl	Gable	1/1	One-Half	residential
Gabled Ell	Frame				Front	

Description This 1-story Gabled Ell house has a rock-face concrete block foundation, vinyl siding and a gable roof. The projecting front wing on the north end of the facade has one new 1/1 window centered on the front elevation. A door and a 1/1 window are equally-spaced on the south end of the facade. The front porch, which extends across the south half of the facade has metal posts and railings and a shed roof. There are three, shed-roofed additions set in tandem on the rear elevation.

A frame, 1-car garage is located northeast of the house. It has vinyl siding and a gable roof [c]

Continuation Sheet ☒

History

1900 Asses - G. W. Johnson \$850
1925 Sanborn - this house is in place
1930 Asses. - Mrs. Margaret Black \$1000

Continuation Sheet ☒



Sources

Site visit; Sanborn Fire Insurance Maps 1885, 1890, 1896, 1902, 1909, 1917, 1931, 1950; Fayette City Directory, 1933; Howard County Tax Assesment Records; 1869-1954

Continuation Sheet ☐

Becky L. Snider, Ph.D.

Consultant

City of Fayette

Organization

October 2005

Date

**Fayette, Missouri Resources Survey
Howard County, Missouri**

Continuation Sheet

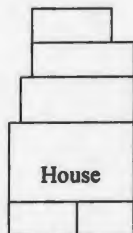
HD AS-004-060

Address	204 South Cleveland	Legal Address/ Parcel #	Block 2, Lots 7-9 12-1.0-11-003-019-008.000	South Park	Inventory #
					HW-00-01- 129
Current Name		Owner and Address, if different	Klaire Mercedes LLC		
Historic Name	G. W. Johnson House	Architect/Engineer		Construction Date	
		Contractor/Bulder		ca. 1897	

**Photos/
Site Plan**



Garage



204 South Cleveland



Becky L. Snider, Ph.D.
Consultant

City of Fayette
Organization

October 2005
Date





**Fayette, Missouri Resources Survey
Howard County, Missouri**

Inventory #
HO-00-05- 130

HO-AS-004-061

Address	205 South Cleveland		Parcel Number/ Legal Address	12-1.0-11-003-020-003.000 Morrison Place Addn.
Historic Name	T. A. F. Mitchell House		Block 5, Lots 6-8 and N 19.5' of Lot 9	
Owner Name & Address	Mary Evelyn Phillips 205 S Cleveland Fayette	Architect/Engineer	Contractor/Builder	Construction Date ca. 1935
	MO	65248		

On National Register?	Individually Eligible?	District Potential?	Condition:	Integrity:		
no	no	yes	excellent	little changed		
Architectural Style	Foundation	Exterior Wall Materials	Roof Type	Window Types	Porch Type & Location	Current Function
Vernacular Type	Structure					
Craftsman	Ceramic Block	Brick	Hip	4/1	Three Quarter	residential
Bungalow	Frame			Craftsman	Front	

Description This 1 1/2-story Craftsman Bungalow house has a ceramic block foundation, brick veneer walls and a hip roof. The majority of this house's foundation is above ground due to the sloping grade of the lot. The 3-bay facade has a central front door flanked by double-hung windows with 4/1 Craftsman style sash. The three-quarter width front porch has large brick columns, a brick half-wall railing and a hip roof. There is large dormer centered on each elevation. The dormers on the front and rear elevations (east/west) have vinyl siding, paired 4/1 windows and hip roofs. The dormers on the side elevations (north/south) have vinyl siding, one 4/1 window and shed roofs. A 1-story frame addition extends across the rear elevation. The full-height basement under this addition is above ground and serves as a two-car tandem garage. The addition has slider windows, vinyl siding and a shed roof.

Continuation Sheet ☐

History

1900 Asses - Fayette Town Company \$220 (Lots 1-8, pt 9)
1930 Asses. - Alva Tuttle \$300 (Lots 4-9)
1941 Asses - T. A. F. Mitchell \$1800
1944 Sanborn - this house is in place

Continuation Sheet ☐



Sources

Site visit; Sanborn Fire Insurance Maps 1885, 1890, 1896, 1902, 1909, 1917, 1931, 1950; Fayette City Directory, 1933; Howard County Tax Assessment Records; 1869-1954

Continuation Sheet ☐

Becky L. Snider, Ph.D.

Consultant

City of Fayette

Organization

October 2005

Date



**Fayette, Missouri Resources Survey
Howard County, Missouri**

Inventory #
HO-00-05- 131

HD-AS-004-062

Address	206 South Cleveland		Parcel Number/ Legal Address	12-1.0-11-003-019-007.000 South Park Add.
Historic Name	Mary Belle Brown House		Block 2, Lots 10-12	
Owner Name & Address	Allison A Brown 206 S Cleveland Fayette	Architect/Engineer	Contractor/Bulder	Construction Date ca. 1935
	MO	65248		

On National Register?	Individually Eligible?	District Potential?	Condition:	Integrity:		
no	no	yes	excellent	high		
Architectural Style	Foundation	Exterior Wall Materials	Roof Type	Window Types	Porch Type & Location	Current Function
Vernacular Type	Structure					
Craftsman	Stucco	Weatherboard	Gable	3/1 Craftsman	Full	residential
Bungalow	Frame				Front	

Description This 1 1/2-story Craftsman Bungalow has a stucco-covered foundation, weatherboard siding and a side-facing gable roof. The 3-bay facade has a central front door flanked by paired 3/1 Craftsman style windows. The full-width front porch is recessed under the main roofline of the house. The porch has tall, square, brick piers, short, tapered square wood columns and a simple wood railing. A gable-roofed dormer with exposed rafter tails and a decorative truss in the gable end is centered on the front elevation. Three 3-lite hinged windows are equally spaced across the front elevation of the dormer. A large external brick chimney is set near the front of the north elevation. An enclosed porch with a shed roof is centered on the rear elevation.

A frame, 1-car garage is located southeast of the house. It has a concrete foundation, vertical board wood siding, a modern rollup garage door and a gable roof with exposed rafter tails. [c]

Continuation Sheet ☒

History

1925 Sanborn - this lot is vacant
1930 Asses. - Henry Brown \$100
1941 Asses - Mary Belle Brown \$1750
1944 Sanborn - this house is in place

Continuation Sheet ☒



Sources

Site visit; Sanborn Fire Insurance Maps 1885, 1890, 1896, 1902, 1909, 1917, 1931, 1950; Fayette City Directory, 1933; Howard County Tax Assesment Records; 1869-1954

Continuation Sheet ☐

Becky L. Snider, Ph.D.
Consultant

City of Fayette
Organization

October 2005
Date

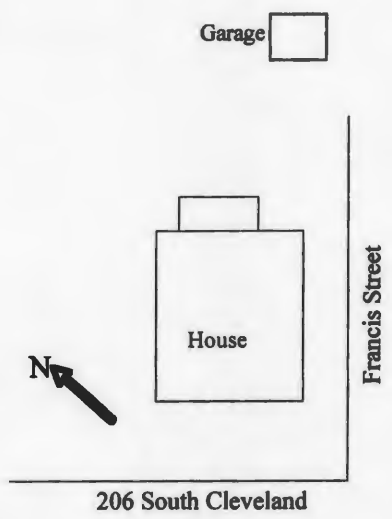
**Fayette, Missouri Resources Survey
Howard County, Missouri**

Continuation Sheet

HD-AS-004-067

Address	206 South Cleveland	Legal Address/ Parcel #	Block 2, Lots 10-12 12-1.0-11-003-019-007.000	South Park	Inventory #
					HW-00-01- 131
Current Name		Owner and Address, if different	Allison A Brown		
Historic Name	Mary Belle Brown House	Architect/Engineer			Construction Date
		Contractor/Bullder			ca. 1935

**Photos/
Site Plan**



Becky L. Snider, Ph.D.
Consultant

City of Fayette
Organization

October 2005
Date



SPEED
LIMIT
30



811

**Fayette, Missouri Resources Survey
Howard County, Missouri**

Inventory #
HO-00-05- 132

HO-AS-004-063

Address	207 South Cleveland		Parcel Number/ Legal Address	12-1.0-11-003-020-004.000 Morrison Place Addn.
Historic Name	F. W. Toalson House		Block 5, S 5.5' of Lot 9, all of Lots 10-12	
Owner Name & Address	Humboldt Park LLC 16744 Wallingford Ave Shoreline WA 98133	Architect/Engineer	Contractor/Bullder	Construction Date ca. 1897

On National Register?	Individually Eligible?	District Potential?	Condition:	Integrity:		
no	no	no	good	moderate		
Architectural Style	Foundation	Exterior Wall Materials	Roof Type	Window Types	Porch Type & Location	Current Function
Vernacular Type	Structure					
	Brick	Vinyl	Gable	2/2	One-Half	residential
Gabled Ell	Frame				Front	

Description This 1-story Gabled Ell house has a brick foundation, vinyl siding and a gable roof. The front projecting wing on the north end of the facade has a centered 2/2 window on the front elevation. A 2/2 window and the front door are located on the south side of the facade. Both the door and the window are sheltered by a the front porch, which extends across the south side of the facade. The porch has large turned wood posts, a frieze with paired brackets and bull'seye detailing and a shed roof, which appears to be a modern alteration. A larger ell on the rear elevation has a gable roof, which extends above the main roofline. A small addition is located on the north side of the west elevation of the rear ell. It has weatherboard siding and a shed roof.

A frame, 1-car garage is located north of the house. It has vertical board wood siding and a gable roof. [c]

Continuation Sheet ☒

History

1900 Asses - F. W. Toalson \$550
1910 Sanborn - this area is not mapped
1925 Sanborn - this house is in place
1930 Asses. - J. E. Crews \$1950 (Lots 10-12)

Continuation Sheet ☐



Sources

Site visit; Sanborn Fire Insurance Maps 1885, 1890, 1896, 1902, 1909, 1917, 1931, 1950; Fayette City Directory, 1933; Howard County Tax Assesment Records; 1869-1954

Continuation Sheet ☐

Becky L. Snider, Ph.D.

Consultant

City of Fayette

Organization

October 2005

Date

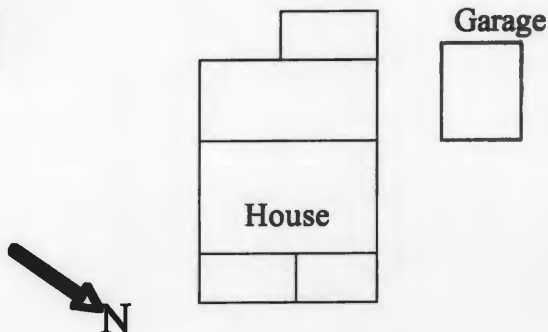
**Fayette, Missouri Resources Survey
Howard County, Missouri**

Continuation Sheet

HO-AS-004-063

Address	207 South Cleveland	Legal Address/ Parcel #	Block 5, S 5.5' of Lot 9, all of Lot 10 12-1.0-11-003-020-004.000	Inventory #
				HW-00-01- 132
Current Name		Owner and Address, if different	Humboldt Park LLC	
Historic Name	F. W. Tolson House	Architect/Engineer		Construction Date
		Contractor/Builder		ca. 1897

**Photos/
Site Plan**



207 South Cleveland



Becky L. Snider, Ph.D.
Consultant

City of Fayette
Organization

October 2005
Date





Fayette, Missouri Resources Survey Howard County, Missouri

Inventory #
HO-00-05- 133

HD-AS-004-064

Address	300 South Cleveland	Parcel Number/ Legal Address	12-1.0-11-003-025-007.000 South Park Add.
Historic Name	St. Joseph Catholic Church/Parish Hall		Block 3, Lots 1-6
Owner Name & Address	St Josephs Catholic Church 300 South Cleveland Fayette MO 65248	Architect/Engineer	Contractor/Builder
		Construction Date ca. 1956, 1992	

On National Register?	Individually Eligible?	District Potential?	Condition:	Integrity:
no	no	yes	good	little changed

Architectural Style	Foundation	Exterior Wall Materials	Roof Type	Window Types	Porch Type & Location	Current Function
Vernacular Type	Structure					
	Concrete	Brick	Gable	art glass	N/A	religious
Gable End Church	Frame					

Description The St. Joseph Catholic Church complex has two large buildings. Both buildings have concrete foundations, brick veneer walls and gable roofs. The sanctuary building, constructed in 1956, is U-shaped. It contains the sanctuary, offices and classrooms. The sanctuary portion of the buildings is two stories tall, it has a front facing gable roof and art glass windows. The windows are narrow and rectangular on the first floor. There is also a large round art glass window in the gable end. The center section of the building is attached to the southeast end of the sanctuary building. It has a side-gable roof and new single pane windows. The classroom section of the building is attached to the southwest end of the office/center section. It has newer 1/1 windows. The parish hall, constructed in 1992, is a large 1 1/2 story building. It has a front-facing gable roof, 1-lite casement windows, and a small entrance vestibule with a front facing gable roof. [nc]

Continuation Sheet ☒

History	
Continuation Sheet <input checked="" type="checkbox"/>	



Sources	Site visit; Sanborn Fire Insurance Maps 1885, 1890, 1896, 1902, 1909, 1917, 1931, 1950; Fayette City Directory, 1933; Howard County Tax Assesment Records; 1869-1954 Cornerstone dates on buildings
Continuation Sheet <input type="checkbox"/>	

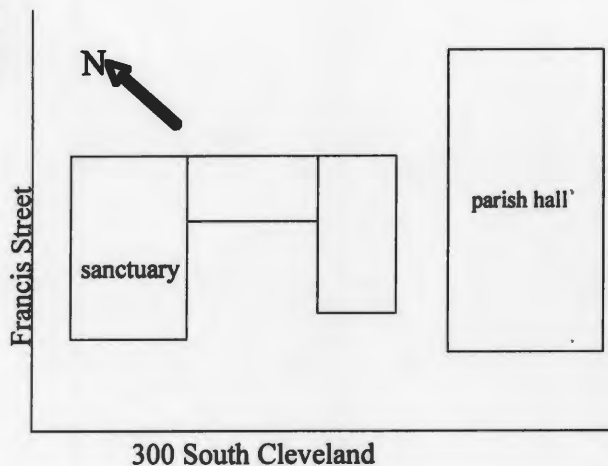
**Fayette, Missouri Resources Survey
Howard County, Missouri**

Continuation Sheet

HD-AS-004-064

Address	300 South Cleveland	Legal Address/ Parcel #	Block 3, Lots 1-6 12-1.0-11-003-025-007.000	South Park	Inventory # HW-00-01- 133
Current Name	St. Joseph Catholic Church/Parish Hall	Owner and Address, if different	St Josephs Catholic Church		
Historic Name	St. Joseph Catholic Church/Parish Hall	Architect/Engineer		Construction Date	
		Contractor/Builder		ca. 1956, 1992	

**Photos/
Site Plan**



Becky L. Snider, Ph.D.
Consultant

City of Fayette
Organization

October 2005
Date





**Fayette, Missouri Resources Survey
Howard County, Missouri**

Inventory #
HO-00-05- 134

HO-AS-004-065

Address	307 South Cleveland		Parcel Number/ Legal Address	12-1.0-11-003-024-002.000 Morrison Place Addn.
Historic Name	J. L. Morrison House		Block 6, S 16' of Lot 6 and all of Lots 7, 8	
Owner Name & Address	Dane & Rhonda McCutcheon 3545 County Rd 2410 Armstrong MO 65230	Architect/Engineer	Contractor/Bullder	Construction Date ca. 1897

On National Register?	Individually Eligible?	District Potential?	Condition:	Integrity:		
no	no	yes	excellent	little changed		
Architectural Style	Foundation	Exterior Wall Materials	Roof Type	Window Types	Porch Type & Location	Current Function
Vernacular Type	Structure					
Gabled Ell	Concrete Block Frame	Weatherboard	Gable	1/1	Central Bay Front	residential

Description This 1 1/2-story Gabled Ell house has a concrete block foundation, weatherboard siding and a gable roof. The projecting front wing on the north side of the facade has a three-sided bay window on the front elevation. The bay window has a 1/1 window on each side and a flat roof. Above the bay window, a 1/1 window is centered in the gable end. A 1/1 window and the front door are located on the south side of the facade. The front door is sheltered by a shed-roofed porch with 4x4 wood posts. A 1-story ell extends across the rear elevation. It has weatherboard siding, a hip roof and a three-sided bay window on the north elevation.

A frame 1-car garage is located southwest of the house. It has grooved plywood siding, a rollup garage door and a front-facing gable roof. [c]

Continuation Sheet ☒

History

1900 Asses - J. L. Morrison \$700 (Lots 3-12)
1910 Asses - Susanah Burkhart \$900 (Lots 3-12)
1920 Asses - R. C. Hackley \$900 (Lots 3-8)
1930 Asses. - H. E. Waugh & wife \$1600 (Lots 3-8)
1941 Asses - Martha Turner \$1000 (Lots 3-8)
1954 Asses - Wm F. & Oleta Woods (Lots 1-8)

Continuation Sheet ☒



Sources

Site visit; Sanborn Fire Insurance Maps 1885, 1890, 1896, 1902, 1909, 1917, 1931, 1950; Fayette City Directory, 1933; Howard County Tax Assesment Records; 1869-1954

Continuation Sheet ☐

Becky L. Snider, Ph.D.

Consultant

City of Fayette

Organization

October 2005

Date

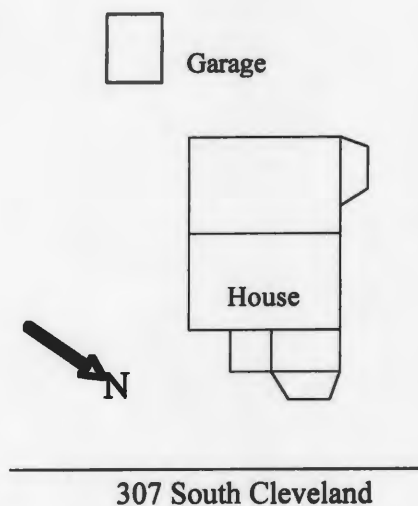
**Fayette, Missouri Resources Survey
Howard County, Missouri**

Continuation Sheet

HD-AS-004-065

Address	307 South Cleveland	Legal Address/ Parcel #	Block 6, S 16' of Lot 6 and all Morisots 12-1.0-11-003-024-002.000	Inventory #	
Current Name		Owner and Address, if different	Dane & Rhonda McCutcheon		
Historic Name	J. L. Morrison House	Architect/Engineer		Construction Date	
		Contractor/Bulder			ca. 1897

**Photos/
Site Plan**



Becky L. Snider, Ph.D.
Consultant

City of Fayette
Organization

October 2005
Date





**Fayette, Missouri Resources Survey
Howard County, Missouri**

Inventory #

HO-00-05- 135

HO-AS-004-066

Address	308 South Cleveland		Parcel Number/ Legal Address	12-1.0-11-003-025-005.000 South Park Add.
Historic Name	Glen Brooks & Nonnie Ness House		Block 3, Lots 10-12	
Owner Name & Address	Fred C & Bernice K Bocking RT 308 S Cleveland Fayette MO 65248	Architect/Engineer	Contractor/Bullder	Construction Date ca. 1950

On National Register? no	Individually Eligible? no	District Potential? yes	Condition: excellent	Integrity: high		
Architectural Style Vernacular Type	Foundation Structure	Exterior Wall Materials	Roof Type	Window Types	Porch Type & Location	Current Function
Ranch	Concrete Frame	Weatherboard	Gable	1/1	Other Bay Front	residential

Description This 1-story Ranch house has a concrete foundation, wide weatherboard siding and a side-facing gable roof. The 2-bay facade features a projecting front gabled wing on the south side of the facade. A large picture window is centered on the facade of this projecting wing. On the north side of the facade, there is a 1/1 window and the front door. A small shed-roofed porch with metal posts and railing shelters the front door. The main roof has wide eaves with triangular wood brackets. A gable-roofed ell on the south side of the rear elevation has a three-sided bay window and 1-car garage. A 1-car carport with corrugated metal siding and a shed roof is attached to the east elevation of the garage.

Continuation Sheet ☐

History

1930 Asses. - Elsie Haley \$100
 1941 Asses - R. M. Dodson \$90
 1944 Sanborn - this lot is vacant
 1954 Asses - Glen Brooks & Nonnie Ness \$2000

Continuation Sheet ☐



Sources Site visit; Sanborn Fire Insurance Maps 1885, 1890, 1896, 1902, 1909, 1917, 1931, 1950; Fayette City Directory, 1933; Howard County Tax Assesment Records; 1869-1954

Continuation Sheet ☐

Becky L. Snider, Ph.D.

Consultant

City of Fayette

Organization

October 2005

Date



Fayette, Missouri Resources Survey

Howard County, Missouri

Inventory #

HO-00-05- 136

HO-AS-004-067

Address	400 South Cleveland	Parcel Number/ Legal Address	12-1.0-11-003-028-010.000 South Park Add.
Historic Name	E. G. Vance House		Block 4, Lots 1-4
Owner Name & Address	Roger Daniels 400 S Cleveland Fayette MO 65248	Architect/Engineer	Contractor/Builder
			Construction Date ca. 1905

On National Register? no	Individually Eligible? no	District Potential? yes	Condition: excellent	Integrity: little changed
Architectural Style Vernacular Type	Foundation Structure	Exterior Wall Materials	Roof Type	Window Types
Victorian	Brick Frame	Weatherboard	Gable	1/1
				Porch Type & Location Other Bay Front
				Current Function residential

Description This 1 1/2-story Victorian house has a brick foundation, weatherboard siding and a gable roof. It is one of the most elaborately detailed and most intact Victorian houses in the survey area. The facade features a 1 1/2 story projecting central wing flanked by 1-story porches. The central wing has clipped corners with spindlework detailing and a gable roof with decorative shingles and cornice returns on the gable end. The front door is located on the north elevation of the central wing. The porches flanking the central wing are almost identical. Both have turned wood posts, ornate spindlework detailing and hip roofs. The south porch also has a railing with turned balusters. A 1/1 window is centered on each of the side bays beneath the porch. Windows throughout the house are early or original and have pedimented trim. A 1 1/2 story ell extends across the rear elevation. It has a large external brick chimney on the north elevation. A 1-story porch with a gable roof, turned wood posts and a spindlework detailing is located in the center of the east elevation of the rear ell.

Two outbuildings are located east of the house. The playhouse has ceramic block walls and a gable roof. [c] The 1-car garage has a large storage/work area on the west end. The garage has a concrete foundation, weatherboard siding and a gable roof. [nc] A small gable-roofed stoop cover is located over the door on the west elevation.

Continuation Sheet

History Mr. Ganther, a brickmaker, built the playhouse circa 1930. Mr. Daniels built the garage in 1977. He and his wife bought the house in 1942. Mr. Daniels collected the bricks in the brick walk in the backyard from all over the country and laid the path himself.

1900 Asses - Smith & Bell \$250
1910 Asses - E. G. Vance \$700
1920 Asses - E. G. Vance \$600
1930 Asses. - Morrison Cooper \$1300
1933 Directory - L. H. Thurman

Continuation Sheet



Sources Site visit; Sanborn Fire Insurance Maps 1885, 1890, 1896, 1902, 1909, 1917, 1931, 1950; Fayette City Directory, 1933; Howard County Tax Assessment Records; 1869-1954 Interview with Roger Daniels

Continuation Sheet

Becky L. Snider, Ph.D.

Consultant

City of Fayette

Organization

October 2005

Date

**Fayette, Missouri Resources Survey
Howard County, Missouri**

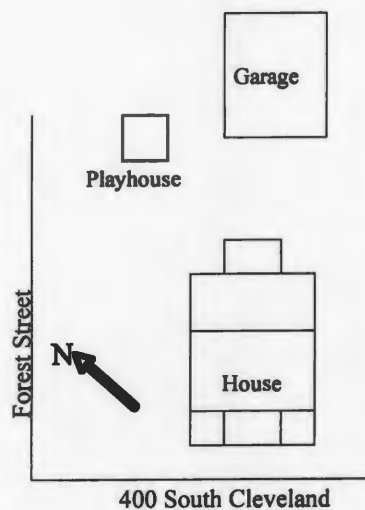
Continuation Sheet

H0-AS-004-067

Address	400 South Cleveland	Legal Address/ Parcel #	Block 4, Lots 1-4 12-1.0-11-003-028-010.000	South Park	Inventory # HW-00-01- 136
Current Name	Roger Daniel House	Owner and Address, if different	Roger Daniels		
Historic Name	E. G. Vance House	Architect/Engineer		Construction Date ca. 1905	
		Contractor/Builder			



**Photos/
Site Plan**











**Fayette, Missouri Resources Survey
Howard County, Missouri**

Inventory #
HO-00-05- 137

HD-AS-004-008

Address	401 South Cleveland		Parcel Number/ Legal Address	12-1.0-11-003-029-001.000 Morrison Place Addn.
Historic Name	C. C. & Ina Daniels House		Block 7, Lots 1-5	
Owner Name & Address	Rhomas Hackley & Paula K Ritchie 300 N Howard Fayette	Architect/Engineer	Contractor/Bullder	Construction Date ca. 1940
	MO	65248		

On National Register?	Individually Eligible?	District Potential?	Condition:	Integrity:		
no	no	no	excellent	high		
Architectural Style	Foundation	Exterior Wall Materials	Roof Type	Window Types	Porch Type & Location	Current Function
Vernacular Type	Structure					
	Concrete	Brick	Gable	8/8	Central Bay	commercial
Ranch	Frame				Front	

Description This 1-story Ranch house a concrete foundation, brick veneer walls and a gable roof. The 3-bay facade has a central door flanked by 8/8 windows. The front door has rectangular sidelights. The central bay porch has a concrete floor, tapered round columns and a pedimented gable roof.

Continuation Sheet ☐

History

1900 Asses - R. P. Williams \$770 (Lots 1-4)
1930 Asses. - Eaton Bros. & Sisters \$2500 (Lots 1-8)
1941 Asses - C. C. Daniels & wife \$1300
1944 Sanborn - this area is not mapped
1954 Asses - C. C. & Ina Daniels \$2000

Continuation Sheet ☐



Sources

Site visit; Sanborn Fire Insurance Maps 1885, 1890, 1896, 1902, 1909, 1917, 1931, 1950; Fayette City Directory, 1933; Howard County Tax Assesment Records; 1869-1954

Continuation Sheet ☐

Becky L. Snider, Ph.D.

Consultant

City of Fayette

Organization

October 2005

Date



**Fayette, Missouri Resources Survey
Howard County, Missouri**

Inventory #
HO-00-05- 138

HD-AS-004-069

Address	402 South Cleveland	Parcel Number/ Legal Address	12-1.0-11-003-028-009.000 South Park Add.
Historic Name	John T. Harris House Block 4, Lots 5, 6 and N 19' of Lot 7		
Owner Name & Address	James N & Loretta M Long 509 W North St Eldon MO 65026	Architect/Engineer	Contractor/Bullder
			Construction Date ca. 1900

On National Register? no	Individually Eligible? no	District Potential? no	Condition: good	Integrity: moderate
Architectural Style Vernacular Type	Foundation Structure	Exterior Wall Materials	Roof Type	Window Types
	Brick	Vinyl	Gable	2/2
Hall and Parlor	Frame			
				Porch Type & Location Central Bay Front
				Current Function residential

Description This 1-story Hall & Parlor house has a brick foundation, vinyl siding and a side-facing gable roof. The 3-bay facade has a central front door flanked by early or original 2/2 windows. However, the window trim has been covered with aluminum panning. The central bay front porch has turned wood posts, scrollcut brackets and a shed roof. Two 1-story ells are located on the rear elevation. The ell on the north side of the rear elevation has a gable roof and 2/2 windows. The ell on the south side of the facade has a shed roof and is surrounded by a shed-roofed wraparound porch. The rear porch has turned wood posts.

A small frame outbuilding is located east of the house. It has weatherboard siding, six-lite windows and a gable roof with corrugated metal roofing. [c]

Continuation Sheet ☒

History

1900 Asses - J. B. Warren \$440
1910 Asses - B. B. Cassell \$700
1920 Asses - J. T. Harris \$750 (Lots 5-9)
1925 Sanborn - this area is not mapped
1930 Asses - J. T. Harris \$1100 (Lots 5-9)
1933 Directory - John T. Harris
1941 Asses - John Harris \$850

Continuation Sheet ☒



Sources

Site visit; Sanborn Fire Insurance Maps 1885, 1890, 1896, 1902, 1909, 1917, 1931, 1950; Fayette City Directory, 1933; Howard County Tax Assesment Records; 1869-1954

Continuation Sheet ☐

Becky L. Snider, Ph.D.

Consultant

City of Fayette

Organization

October 2005

Date

**Fayette, Missouri Resources Survey
Howard County, Missouri**

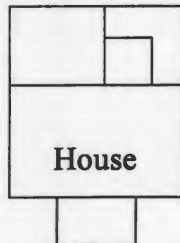
Continuation Sheet

HO-AS-004-069

Address	402 South Cleveland	Legal Address/ Parcel #	Block 4, Lots 5, 6 and N 19' Sub 1 Park 12-1.0-11-003-028-009.000	Inventory #	HW-00-01- 138
Current Name		Owner and Address, if different	James N & Loretta M Long		
Historic Name	John T. Harris House	Architect/Engineer		Construction Date	
		Contractor/Builder		ca. 1900	

**Photos/
Site Plan**

Outbuilding 



402 South Cleveland



Becky L. Snider, Ph.D.
Consultant

City of Fayette
Organization

October 2005
Date





**Fayette, Missouri Resources Survey
Howard County, Missouri**

Inventory #
HO-00-05- 139

HO-AS-004-070

Address	403 South Cleveland		Parcel Number/ Legal Address	12-1.0-11-003-029-002.000
Historic Name	Essie B. & Joe Hatten House		Block 7, Lots 6-8	
Owner Name & Address	Lewis Carl & Gladys M Walker 4981 St Rt A Higbee	Architect/Engineer	Contractor/Builder	Construction Date ca. 1950
	MO	65257		

On National Register?	Individually Eligible?	District Potential?	Condition:	Integrity:		
no	no	yes	good	little changed		
Architectural Style	Foundation	Exterior Wall Materials	Roof Type	Window Types	Porch Type & Location	Current Function
Vernacular Type	Structure					
	Concrete Block	Permastone	Hip	1/1	Other Bay	residential
Ranch	Masonry				Front	

Description This 1-story Ranch house has a concrete block foundation, permastone siding and a hip roof. The 2-bay facade has a projecting gable-roofed wing on the south side. The front door and a 1/1 window are located on the facade of this wing. A small gable-roofed porch with 4x4 posts set in groups of three shelters the front door. A pair of 1/1 window are centered in the north bay. A 1-story addition extends across the width of the rear elevation and projects approximately six feet beyond the north elevation. It has brick walls and a compound pitch roof. The center section of the addition has a gabled roof, which shelters a patio. One-car garages flank this central patio; each garage has a shed roof.

Continuation Sheet ☐

History

1900 Asses - Mrs. Perry Rader \$110 (Lots 5-8)
 1930 Asses. - Eaton Bros. & Sisters \$2500 (Lots 1-8)
 1941 Asses - C. C. Daniels & wife \$1300 (Lots 1-8)
 1944 Sanborn - this area is not mapped
 1954 Asses - Essie B. & Joe Hatten \$2500

Continuation Sheet ☐



Sources Site visit; Sanborn Fire Insurance Maps 1885, 1890, 1896, 1902, 1909, 1917, 1931, 1950; Fayette City Directory, 1933; Howard County Tax Assesment Records; 1869-1954

Continuation Sheet ☐

Becky L. Snider, Ph.D.
Consultant

City of Fayette
Organization

October 2005
Date



**Fayette, Missouri Resources Survey
Howard County, Missouri**

Inventory #
HO-00-05- 140

HO-AS-004-071

Address	404 South Cleveland		Parcel Number/ Legal Address	12-1.0-11-003-028-008.000 South Park Add.
Historic Name	H. E. & Mary Lymer House		Block 4, S 6' of Lot 7 and all of Lots 8, 9	
Owner Name & Address	Kelly Marie Hustedde & Carolyn 404 S Cleveland Fayette	Architect/Engineer	Contractor/Bullder	Construction Date ca. 1950
	MO	65248		

On National Register?	Individually Eligible?	District Potential?	Condition:	Integrity:		
no	no	yes	good	moderate		
Architectural Style	Foundation	Exterior Wall Materials	Roof Type	Window Types	Porch Type & Location	Current Function
Vernacular Type	Structure					
	Concrete	Vinyl	Gable	1/1	Stoop	residential
Ranch	Frame				Front	

Description This 1-story, 3-bay house has a concrete foundation, vinyl siding and a side-facing gable roof with a projecting front gable. The projecting gable-roofed wing is centered on the facade. A picture window flanked by 2/2 windows is centered on the facade of this front wing. The front door is located on the north side of the front wing. It is sheltered by a small porch. The roofline of the porch, which is an extension of the main roofline, is supported on metal posts. In the south bay, a 2/2 window is centered on the facade. A 1-car garage with a side-facing gable roof is attached to the north elevation. However, the garage door opening has been infilled with a pedestrian door and the garage has been remodeled as living space.

A small frame outbuilding is located east of the house. It has vertical board wood siding, 4-lite windows and a gable roof. The door on the south elevation is flanked by two 4-lite windows. [c]

Continuation Sheet ☒

History

1941 Asses - John Harris (Lots 5-9) \$800 - 402 S. Cleveland
1954 Asses - H. E. & Mary E. Lymer \$1800 (Lots 8, 9, pt 7)

Continuation Sheet ☒



Sources

Site visit; Sanborn Fire Insurance Maps 1885, 1890, 1896, 1902, 1909, 1917, 1931, 1950; Fayette City Directory, 1933; Howard County Tax Assesment Records; 1869-1954

Continuation Sheet ☐

Becky L. Snider, Ph.D.

Consultant

City of Fayette

Organization

October 2005

Date

**Fayette, Missouri Resources Survey
Howard County, Missouri**

Continuation Sheet

HD-AS-004-071

Address	404 South Cleveland	Legal Address/ Parcel #	Block 4, S 6' of Lot 7 and all Subdivided 12-1.0-11-003-028-008.000	Inventory #	
Current Name		Owner and Address, if different	Kelly Marie Hustedde & Carolyn		
Historic Name	H. E. & Mary Lymer House	Architect/Engineer		Construction Date	
		Contractor/Builder			ca. 1950

**Photos/
Site Plan**

Outbuilding 



404 South Cleveland



Becky L. Snider, Ph.D.
Consultant

City of Fayette
Organization

October 2005
Date





Inventory #
HO-00-05- 141

Continuation Sheet



Sources	Site visit; Sanborn Fire Insurance Maps 1885, 1890, 1896, 1902, 1909, 1917, 1931, 1950; Fayette City Directory, 1933; Howard County Tax Assessment Records; 1869-1954
Continuation Sheet <input type="checkbox"/>	

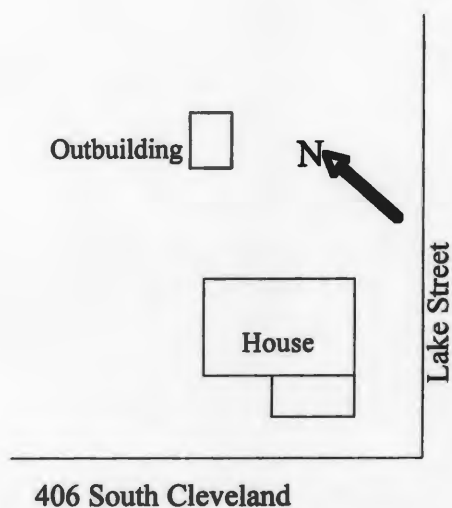
**Fayette, Missouri Resources Survey
Howard County, Missouri**

Continuation Sheet

HD-AS-004-072

Address	406 South Cleveland	Legal Address/ Parcel #	Block 4, Lots 10-12 South Park 12-1.0-11-003-028-007.000	Inventory #
Current Name		Owner and Address, if different	Michael E & Carolyn Hustedde	
Historic Name		Architect/Engineer		Construction Date
		Contractor/Builder		ca. 1970

**Photos/
Site Plan**



Becky L. Snider, Ph.D.
Consultant

City of Fayette
Organization

October 2005
Date





**Fayette, Missouri Resources Survey
Howard County, Missouri**

Inventory #
HO-00-05- 001

HD-AS-004-073

Address	104 College Avenue		Parcel Number/ Legal Address	12-1.0-11-002-001-011.000
Historic Name	L. B. White House		College Addition pt Lot 15	
Owner Name & Address	J. Stephen & Constance Pettit 104 College Ave. Fayette	Architect/Engineer	Contractor/Builder	Construction Date ca. 1890
	MO	65248		

On National Register?	Individually Eligible?	District Potential?	Condition:	Integrity:		
no	yes	yes	good	little changed		
Architectural Style	Foundation	Exterior Wall Materials	Roof Type	Window Types	Porch Type & Location	Current Function
Vernacular Type	Structure					
Queen Anne	Stone	Weatherboard, Shingle	Hip	1/1	Full	residential
	Frame				Front	

Description This 1 1/2 story Victorian house has a stone foundation, weatherboard and decorative shingle siding and a gable roof with multiple cross gables. The full width front porch, which is recessed under the front gable, has a highly ornate porch. It was very large turned wood posts, turned spindle railings, and gingerbread trim including scrollcut brackets, sawtooth and pendant detailing. Sheltered under the porch is a the front door, which is early or original and a 3-sided bay window. The front door is carved and the top half is glass. The bay window has 1/1 windows in two of the three sides; the third side may have originally contain a door, but it has been removed. The front facing gable which projects above the porch has a triple window with 1/1 sash on the second floor and a small 1/1 window centered in the gable end. The gable end is sheathed with decorative shingles and a row of wood dentils runs between the second and attic story windows. There are two, 1 1/2 story, projecting bays on the west elevation. The bay at the front of the house has more decorative features than the one near the back. The front bay has clipped corners with decorative brackets and pendant detailing and decorative shingles in the gable end. Each side of the front bay is filled by a 1/1 window. The rear bay does not have clipped corners and just has a single 1/1 window centered on the west elevation.

A 1-story, 1 car garage is located northwest of the house. It has vertical board siding, a front facing gable roof and hinged garage doors. [c]

Continuation Sheet 2

History

1897 Atlas - this property belongs to E. B. Craighead
 1906 - shown as the home of L. B. White in "Picturesque Fayette"
 1910 Asses. - Mrs. J. B. Chenoweth \$1600
 1930 Asses - Wirt Mitchell \$3500

Continuation Sheet 1



Sources Site visit; Sanborn Fire Insurance Maps 1885, 1890, 1896, 1902, 1909, 1917, 1931, 1950; Fayette City Directory, 1933; Howard County Tax Assesment Records; 1869-1954 Picturesque Fayette, 1906, p. 113

Continuation Sheet 1

Becky L. Snider, Ph.D.
Consultant

City of Fayette
Organization

July 2005
Date

**Fayette, Missouri Resources Survey
Howard County, Missouri**

Continuation Sheet

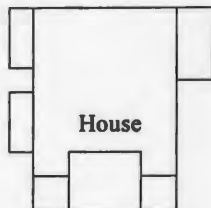
HD-AS-004-073

Address	104 College Avenue	Legal Address/ Parcel #	pt Lot 15 12-1.0-11-002-001-011.000	College	Inventory #
Current Name		Owner and Address, If different	J. Stephen & Constance Pettit		
Historic Name	L. B. White House	Architect/Engineer		Construction Date	
		Contractor/Bullder		ca. 1890	

**Photos/
Site Plan**



Garage



House



104 College



Becky L. Snider, Ph.D.
Consultant

City of Fayette
Organization

July 2005
Date





**Fayette, Missouri Resources Survey
Howard County, Missouri**

Inventory #
HO-00-05- 236

HD-A-004-074

Address	105 Crib Street		Parcel Number/ Legal Address	12-1.0-11-002-008-007.000 Watt's Addition
Historic Name	pt Lot 14			
Owner Name & Address	Roger & Linda Lembke 105 Crib St. Fayette	Architect/Engineer	Contractor/Builder	Construction Date ca. 1975
	MO 65248			

On National Register?	Individually Eligible?	District Potential?	Condition:	Integrity:		
no	no	no	excellent	little changed		
Architectural Style	Foundation	Exterior Wall Materials	Roof Type	Window Types	Porch Type & Location	Current Function
Vernacular Type	Structure					
	Concrete	Brick	Gable	1/1	N/A	residential
Ranch	Frame					

Description This house appears to be a Ranch house with an apartment over the two-car attached garage. The house has a concrete foundation, a brick veneer facade, weatherboard siding on the side and rear elevations and a gable roof. The roof over the two-story garage is flat. The front door is set slightly off-center on the facade. On the west side of the facade, there are two equally-spaced slider windows. On the east side of the facade, there is a three section picture window. The garage, which is attached on the east elevation has two single garage doors and a pedestrian door between them. On the second floor of the garage ell, there are two equally spaced slider windows.

Continuation Sheet ☐

History

1944 Sanborn - this lot is vacant



Continuation Sheet ☐

Sources

Site visit; Sanborn Fire Insurance Maps 1885, 1890, 1896, 1902, 1909, 1917, 1931, 1950; Fayette City Directory, 1933; Howard County Tax Assessment Records; 1869-1954

Continuation Sheet ☐

Becky L. Snider, Ph.D.
Consultant

City of Fayette
Organization

July 2005
Date



Fayette, Missouri Resources Survey Howard County, Missouri

Inventory #
HO-00-05- 147

HD-AS-004-075

Address	200 West Davis Street	Parcel Number/ Legal Address	12-1.0-11-004-014-001.000
Historic Name	Pt of Outlot 12 beg. at int of s/l of Davis and w/l		
Owner Name & Address	Helen Gray 200 W. Davis Fayette MO 65248	Architect/Engineer	Contractor/Bullder
		Construction Date ca. 1970	

On National Register?	Individually Eligible?	District Potential?	Condition:	Integrity:
no	no	no	excellent	little changed

Architectural Style	Foundation	Exterior Wall Materials	Roof Type	Window Types	Porch Type & Location	Current Function
Vernacular Type	Structure					
	Concrete	Brick	Gable	1/1	Central Bay	residential
Ranch	Frame				Front	

Description This 1-story, 3-bay Ranch house has a concrete foundation, brick veneer exterior walls and a side gable roof. The front door and a 3-part picture window are located in the center bay. The shallow front porch, which extends across the center bay of the facade, has three hexagon wood columns. The porch roof is an extension of the main roofline. In the east bay of the facade, there is a 1/1 window. The west bay is filled with an attached 1-car garage with a rollup door. There is a wood deck on the west elevation.

Continuation Sheet ☐

History	
Continuation Sheet <input type="checkbox"/>	



Sources	Site visit; Sanborn Fire Insurance Maps 1885, 1890, 1896, 1902, 1909, 1917, 1931, 1950; Fayette City Directory, 1933; Howard County Tax Assesment Records; 1869-1954
Continuation Sheet <input type="checkbox"/>	

Becky L. Snider, Ph.D.
Consultant

City of Fayette
Organization

October 2005
Date



**Fayette, Missouri Resources Survey
Howard County, Missouri**

Inventory #
HO-00-05- 148

HO-AS-004-076

Address	201 West Davis Street		Parcel Number/ Legal Address	12-1.0-11-004-012-001.000
Historic Name	Pt of Outlot 12 beg at int of n/l of Davis and w/l of Linn, swly 86'			
Owner Name & Address	Donald E & Mary Jo Belcher PO Box 169 Fayette	Architect/Engineer	Contractor/Bullder	Construction Date ca. 1915
	MO	65248		

On National Register?	Individually Eligible?	District Potential?	Condition:	Integrity:
no	yes	yes	good	little changed
Architectural Style	Foundation	Exterior Wall Materials	Roof Type	Window Types
Vernacular Type	Structure			
	Stone, Ceramic	Weatherboard	Gable	2/2
Duplex	Frame			
				Other Bay
				residential

Description This 2-story duplex has a stone foundation, weatherboard siding and a side gable roof. The first floor of the 3-bay facade features a door in each outer bay and a pair of 2/2 windows in the center bay. On the second floor, a 2/2 window is centered in each bay. Each of the doors on the facade is sheltered by a porch with a pedimented gable roof and tapered round wood columns. A 2-story addition on the west elevation has a ceramic block foundation, weatherboard siding and a flat roof. A 2-story ell on the east side of the rear elevation is early or original. It has weatherboard siding and a gable roof with cornice returns on the gable ends. A two story addition on the west side of the rear elevation is probably early but not original. It has weatherboard siding and a hip roof.

Continuation Sheet ☐

History

1925 Sanborn - this house is in place labeled "dwelling"
 1933 Directory - Ida M. Ferguson
 1944 Sanborn - this house is labeled "flats"

Continuation Sheet ☐



Sources Site visit; Sanborn Fire Insurance Maps 1885, 1890, 1896, 1902, 1909, 1917, 1931, 1950; Fayette City Directory, 1933; Howard County Tax Assesment Records; 1869-1954

Continuation Sheet ☐

Becky L. Snider, Ph.D.
Consultant

City of Fayette
Organization

October 2005
Date



Fayette, Missouri Resources Survey

Howard County, Missouri

Inventory #
HO-00-05- 149

HO-AS-007-077

Address	203 West Davis Street	Parcel Number/ Legal Address	12-1.0-11-004-012-002.000
Historic Name	Joseph Megraw House #	Pt of Outlot 12 beg 86' swly of int of n/l of Davis and w/l of Linn	
Owner Name & Address	Romie & Mary Ann Anglen 1905 Garden Dr Columbia MO 65202	Architect/Engineer	Contractor/Bullder Joseph Megraw
			Construction Date ca. 1910

On National Register? no	Individually Eligible? no	District Potential? no	Condition: fair	Integrity: low
Architectural Style Vernacular Type	Foundation Structure	Exterior Wall Materials	Roof Type	Window Types
Gabled Ell	Rock-F Conc Blk Frame	Vinyl	Gable	2/2
				Porch Type & Location Three Quarter Front
				Current Function residential

Description This 2-story, 4-bay L-plan house has a rock-faced concrete block foundation, vinyl siding and a gable roof. The house has been converted in to four apartments. On the first floor of the facade there are three doors and two windows. Two of the three doors appear to have been added in the conversion to apartments. The original front door, which is located offcenter, is early or original and it has a rectangular transom and sidelights, which have one pane of glass in the top half and paneled wood in the bottom half. All three doors on the facade and one of the windows, which has paired 2/2 sash, are sheltered beneath the front porch. There is one 2/2 window on the east end of the facade which is not covered by the porch. The porch has round wood columns, modern metal railings and a shed roof. A two-story addition is located on the east side of the rear elevation. It has vinyl siding and a gable roof. On the west side of the rear elevation, there is a small 1-story addition. It has wide weatherboard siding, windows with 6-lite fixed sash and a shed roof. A steep staircase centered on the rear elevation leads to a second floor door.

There are two modern gambrel roofed sheds north of the house. One has wood siding and asphalt roofing; the other has metal siding and roofing. [nc] [nc]

Continuation Sheet ☒

History	1902 Sanborn - this part of Outlot 12 is vacant 1910 Asses - Joseph Megraw \$200 1910 Sanborn - this house is in place 1920 Asses - Joseph Megraw - \$1700 1925 Sanborn - this house is labeled a dwelling 1930 Asses - Alice G. Leonard \$5500 1933 Directory - Mrs. Margaret Bateman 1944 Sanborn - this house is labeled "Flats"
	Continuation Sheet <input checked="" type="checkbox"/>



Sources Site visit; Sanborn Fire Insurance Maps 1885, 1890, 1896, 1902, 1909, 1917, 1931, 1950; Fayette City Directory, 1933; Howard County Tax Assesment Records; 1869-1954

Continuation Sheet ☐

Becky L. Snider, Ph.D.
Consultant

City of Fayette
Organization

October 2005
Date

**Fayette, Missouri Resources Survey
Howard County, Missouri**

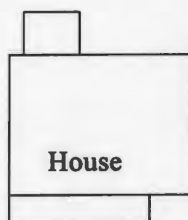
Continuation Sheet

HO-AS-004-077

Address	203 West Davis Street	Legal Address/ Parcel #	Pt of Outlot 12 beg 86' swly of 1/4 Sec 12, T12N, R10E, S12W, Original Town 12-1.0-11-004-012-002.000	Inventory #	HW-00-01- 149
Current Name		Owner and Address, If different	Romie & Mary Ann Anglen		
Historic Name	Joseph Megraw House #	Architect/Engineer		Construction Date	
		Contractor/Builder	Joseph Megraw		ca. 1910

**Photos/
Site Plan**

☐ Outbuilding
☐ Outbuilding



203 West Davis Street



Becky L. Snider, Ph.D.
Consultant

City of Fayette
Organization

October 2005
Date





**Fayette, Missouri Resources Survey
Howard County, Missouri**

Inventory #
HO-00-05- 150

HO-AS-004-078

Address	204 West Davis Street		Parcel Number/ Legal Address	12-1.0-11-004-014-003.000
Historic Name	Pt of Outlot 12 des. as beg. 82.5' w of int of s/l of Davis and w/l Linn			
Owner Name & Address	Harrell D & Esther Fay Newman 204 W Davis Fayette	Architect/Engineer	Contractor/Bullder	Construction Date ca. 1940
	MO	65248		

On National Register?	Individually Eligible?	District Potential?	Condition:	Integrity:		
no	no	no	good	moderate		
Architectural Style	Foundation	Exterior Wall Materials	Roof Type	Window Types	Porch Type & Location	Current Function
Vernacular Type	Structure					
	Brick	Vinyl	Gable	6/6	Other Bay	residential
Postwar Side Gable	Frame				Front	

Description This 1 1/2 story house has a brick foundation, vinyl siding and a side gable roof. The front door is located in the east bay of the three bay facade. It is sheltered by a small porch, that has an open gable roof, round columns and a metal railing. In the center bay, there is a large triple window.. The center window has a twenty-four pane fixed sash. It is flanked by 4/8 double hung windows. There is a small 1/1 window in the west bay of the facade. A front-facing cross gable extends across the west bay. The front section of the 1-story side ell on the east elevation is a screened porch, the rear section is fully enclosed. The side ell has vinyl siding and shed roof with a metal roof railing. A 1-story shed roofed addition with plywood siding is attached to the east corner of the rear elevation. There is also a 1-story flat-roofed rear addition in the center of the rear elevation. The basement level garage entrance on the east side of the rear elevation has been infilled with plywood and a pedestrian door.

A modern, 1-story frame shed with a gambrel roof and OSB siding is located south of the house. [nc]

Continuation Sheet ☒

History

1925 Sanborn - this part of Outlot 12 is vacant
1933 Directory - no listing

1944 Sanborn - this house is in place without the front porch or side sun porch

Continuation Sheet ☐



Sources Site visit; Sanborn Fire Insurance Maps 1885, 1890, 1896, 1902, 1909, 1917, 1931, 1950; Fayette City Directory, 1933; Howard County Tax Assesment Records; 1869-1954

Continuation Sheet ☐

Becky L. Snider, Ph.D.
Consultant

City of Fayette
Organization

October 2005
Date

**Fayette, Missouri Resources Survey
Howard County, Missouri**

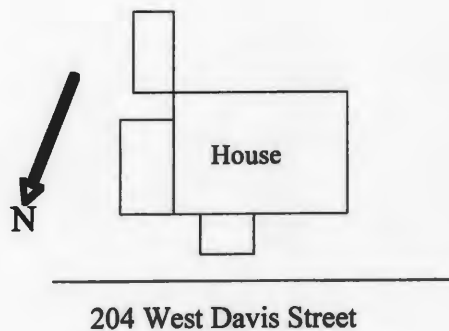
Continuation Sheet

HD-AS-004-078

Address	204 West Davis Street	Legal Address/ Parcel #	Pt of Outlot 12 des. as beg. 015' Town 12-1.0-11-004-014-003.000	Inventory #
Current Name		Owner and Address, if different	Harrell D & Esther Fay Newman	
Historic Name		Architect/Engineer		Construction Date
		Contractor/Builder		ca. 1940

**Photos/
Site Plan**

 Outbuilding







Fayette, Missouri Resources Survey Howard County, Missouri

Inventory #
HO-00-05- 151

HIO-AS-004-079

Address	205 West Davis Street	Parcel Number/ Legal Address	12-1.0-11-004-012-003.000 <div style="border: 1px solid black; padding: 2px;">Orig. Town</div>
Historic Name	W. F. Bruner House <div style="text-align: right; font-size: small;">Pt of Outlot 12 beg on n/l of Davis St 40' nely of int of e/l Vine and n/l Davis</div>		
Owner Name & Address	Zeda Eaton 604 Herndon Fayette	Architect/Engineer	Contractor/Builder
	<div style="border: 1px solid black; padding: 2px;">MO</div> 65248		Construction Date ca. 1927

On National Register?	Individually Eligible?	District Potential?	Condition:	Integrity:
no	no	yes	good	little changed

Architectural Style	Foundation	Exterior Wall Materials	Roof Type	Window Types	Porch Type & Location	Current Function
Vernacular Type	Structure					
Craftsman	Concrete Block	Weatherboard	Gable	4/1, 8/1 Craftsman	One-Half	residential
Bungalow	Frame				Front	

Description

This 1 1/2 story Craftsman Bungalow has a concrete block foundation, which is partially above ground, weatherboard siding and a gable roof. The roof, which is partially covered with a mix of early or original asbestos shingles and three-tab asphalt shingles, has wide eaves and simple triangular brackets. The west half of the 2-bay facade consists of 1-story, projecting wing with a front-facing gable. This wing has three 4/1 windows on the front and west elevations and one 4/1 window on the east elevation. On the east half of the facade, the front door and a pair of 4/1 windows are sheltered by the front porch. The porch, which extends across the east half of the facade, has square ceramic block piers, one square tapered wood column, a simple wood railing and a shed roof. The multipane, three-quarter view front door is early or original. A small dormer on the rear elevation has weatherboard siding, a gable roof with exposed rafter tails, and a 4/1 window. A 1-story ell on the east side of the rear elevation has weatherboard siding, a gable roof and diamond pane windows. A 2-car carport is attached to the west side of the rear elevation. It has metal posts and a gable roof. Windows throughout the house have wide wood trim and plain wood shutters with moon and star cutouts.

Continuation Sheet ☐

History

1925 Sanborn - this part of Outlot 12 is vacant
1933 Directory - W. F. Bruner (grocer)
1944 Sanborn - this house is in place

Continuation Sheet ☐



Sources

Site visit; Sanborn Fire Insurance Maps 1885, 1890, 1896, 1902, 1909, 1917, 1931, 1950; Fayette City Directory, 1933; Howard County Tax Assessment Records; 1869-1954

Continuation Sheet ☐

Becky L. Snider, Ph.D.

Consultant

City of Fayette

Organization

October 2005

Date



Fayette, Missouri Resources Survey

Howard County, Missouri

Inventory #
HO-00-05- 152

HD-AS-004-080

Address	206 West Davis Street	Parcel Number/ Legal Address	12-1.0-11-004-014-004.000
Historic Name	Pt of Outlot 12 beg 237' wly of int of s/l of Davis and w/l of Linn		
Owner Name & Address	Susan Lynn Proctor 206 W Davis Fayette MO 65248	Architect/Engineer	Contractor/Bullder
			Construction Date ca. 1940

On National Register?	Individually Eligible?	District Potential?	Condition:	Integrity:
no	no	no	excellent	moderate

Architectural Style	Foundation	Exterior Wall Materials	Roof Type	Window Types	Porch Type & Location	Current Function
Vernacular Type	Structure					
Vernacular	Brick	Vinyl	Gable	6/6	Side	residential
Postwar Side Gable	Frame					

Description This 1 1/2-story house has a brick foundation, vinyl siding and a gable roof. The house looks as if it were placed on the lots sideways, because the front door is oddly placed on the side elevation. The house has similar features to the house next door at 204 West Davis. The 2-bay facade features a large, 3-part window in the east bay and a 6/6 window in the west bay. The 3-part window has a 24 pane window flanked by 4/8 double-hung windows. The front door, which is located on the east elevation, is sheltered by a small porch with two round columns and a gable roof. A 1-story, 1-car garage is attached on the east side of the rear elevation, but there is no driveway. The garage has vinyl siding and a gable roof. On the west side of the rear elevation, there is a 1-story ell with vinyl siding and a gable roof.

A modern shed with plywood siding and a gambrel roof is located south of the house. [nc]

Continuation Sheet ☒

History

1925 Sanborn - this part of Outlot 12 is vacant
 1933 Directory - no listing
 1944 Sanborn - this house is in place

Continuation Sheet ☒



Sources Site visit; Sanborn Fire Insurance Maps 1885, 1890, 1896, 1902, 1909, 1917, 1931, 1950; Fayette City Directory, 1933; Howard County Tax Assesment Records; 1869-1954

Continuation Sheet ☐

Becky L. Snider, Ph.D.
Consultant

City of Fayette
Organization

October 2005
Date

**Fayette, Missouri Resources Survey
Howard County, Missouri**

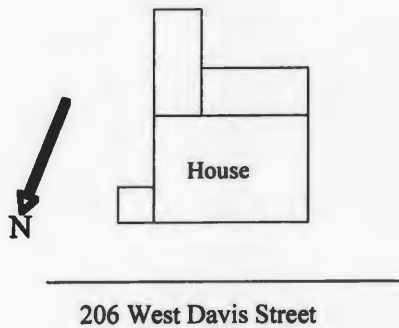
Continuation Sheet

HD-AS-004-080

Address	206 West Davis Street	Legal Address/ Parcel #	Pt of Outlot 12 beg 237' wly of right of way 12-1.0-11-004-014-004.000	Inventory #	HW-00-01- 152
Current Name		Owner and Address, if different	Susan Lynn Proctor		
Historic Name		Architect/Engineer		Construction Date	ca. 1940
		Contractor/Builder			

**Photos/
Site Plan**

☐ Outbuilding



Becky L. Snider, Ph.D.
Consultant

City of Fayette
Organization

October 2005
Date





**Fayette, Missouri Resources Survey
Howard County, Missouri**

Inventory #
HO-00-05- 153

HD-AS-004-081

Address	207 West Davis Street		Parcel Number/ Legal Address	12-1.0-11-004-012-004.000	Orig. Town	
Historic Name	J. Wayne Smith House		Pt of Outlot 12 beg at int of n/l of Davis and e/l of Vine then nly along Davis 40', nwly 90'			
Owner Name & Address	Carlie Wiehardt & Zeda R Eaton 604 Herndon St Fayette	Architect/Engineer	Contractor/Bullder	Construction Date ca. 1927		
	MO	65248				

On National Register?	Individually Eligible?	District Potential?	Condition:	Integrity:		
no	no	yes	good	little changed		
Architectural Style	Foundation	Exterior Wall Materials	Roof Type	Window Types	Porch Type & Location	Current Function
Vernacular Type	Structure					
	Ceramic Block	Weatherboard	Gable	3/1, 4/1 Craftsman	Full	residential
Bungalow	Frame				Front	

Description This 1 1/2-story Bungalow has a ceramic block foundation, weatherboard siding and a front-facing gable roof. The 3-bay facade has a central front door flanked by paired 4/1 windows. The front porch extends across the width of the facade, but the porch roof only covers the west and center bays. The east 1/3 of the porch is uncovered; the steps leading up to the porch extend across the front of the east part of the porch. The porch has square columns, a wood railing with turned balusters and a gable roof. Both the main roof and the porch roof have exposed rafter tails. On the west elevation, there is an external brick chimney and a 3-sided rectangular bay window. The bay window has a pair of 4/1 windows on the west elevation and a gable roof. A 1-story frame addition extends across the rear elevation. It has a weatherboard siding, a gable roof, french doors and slider windows. A two-car carport is attached to the rear elevation. It has 4x4 wood posts and a gable roof.

Continuation Sheet ☐

History

1925 Sanborn - this part of Outlot 12 is vacant
1930 Asses - Wayne Smith \$2500
1933 Directory - J. Wayne Smith
1944 Sanborn - this house is in place

Continuation Sheet ☐



Sources

Site visit; Sanborn Fire Insurance Maps 1885, 1890, 1896, 1902, 1909, 1917, 1931, 1950; Fayette City Directory, 1933; Howard County Tax Assesment Records; 1869-1954

Continuation Sheet ☐

Becky L. Snider, Ph.D.
Consultant

City of Fayette
Organization

October 2005
Date



**Fayette, Missouri Resources Survey
Howard County, Missouri**

Inventory #
HO-00-05- 154

HD-AS-004-082

Address	208 West Davis Street		Parcel Number/ Legal Address	12-1.0-11-004-014-005.000
Historic Name	Wayne Smith House		Pt of Outlot 12 beg 287' wly of int of s/l Davis and w/l Linn	
Owner Name & Address	Steven G Naylor 200 Cooper St Fayette	Architect/Engineer	Contractor/Builder	Construction Date ca. 1923
	MO 65248			

On National Register?	Individually Eligible?	District Potential?	Condition:	Integrity:		
no	no	no	fair	moderate		
Architectural Style	Foundation	Exterior Wall Materials	Roof Type	Window Types	Porch Type & Location	Current Function
Vernacular Type	Structure					
	Concrete	Vinyl	Gable	6/1	Central Bay	residential
Hall and Parlor	Frame				Front	

Description This 1-story Hall & Parlor house has a concrete foundation, vinyl siding and a side-facing gable roof. The 3-bay facade has a central door flanked by 6/1 windows. All of the window trim has been covered by aluminum panning. The central bay front porch has a concrete floor, metal posts and a concave sweeping shed roof. A 1-story rear ell with a gable roof extends across the rear elevation. A small porch on the east side of the rear elevation has 4x4 posts and a shed roof.

Continuation Sheet ☐

History

1910 Sanborn - this lot is vacant
 1910 Asses - J. Robt Megraw \$200
 1920 Asses - Joseph Megraw \$900 (house on N. Linn)
 1925 Sanborn - this house is in place

Continuation Sheet ☐



Sources Site visit; Sanborn Fire Insurance Maps 1885, 1890, 1896, 1902, 1909, 1917, 1931, 1950; Fayette City Directory, 1933; Howard County Tax Assessment Records; 1869-1954

Continuation Sheet ☐

Becky L. Snider, Ph.D.
Consultant

City of Fayette
Organization

October 2005
Date



**Fayette, Missouri Resources Survey
Howard County, Missouri**

Inventory #
HO-00-05- 155

HD-AS-004-083

Address	306 West Davis Street	Parcel Number/ Legal Address	12-1.0-11-004-014-006.000
Historic Name	Mrs. F. B. Armstrong House	Pt of Outlot 12 and 15 beg 287' wly of int of Davis and Linn	
Owner Name & Address	Wieowen, LLC 460 St Rt O Fayette	Architect/Engineer	Contractor/Bullder
	MO 65248		Construction Date ca. 1915

On National Register?	Individually Eligible?	District Potential?	Condition:	Integrity:
no	no	yes	good	little changed
Architectural Style	Foundation	Exterior Wall Materials	Roof Type	Window Types
Vernacular Type	Structure			Porch Type & Location
	Stucco	Shake/Shingle	Gable	6/1, 8/1
Bungalow	Frame			Full Front
				residential

Description This 1 1/2-story Bungalow has a stucco covered foundation, shingle siding and a side gable roof. The roof has wide eaves and simple triangular brackets. The 2-bay facade has an 8/1 window in the east bay and a door and an 8/1 window in the west bay. The front porch extends across the entire facade, but the porch roof only covers the west bay. The porch has a stucco covered foundation, stucco-covered tapered square piers and a metal railing. Two tapered, square wood columns support the front-facing gable roof, which is shorter than the main roof. The gable end is divided into six sections by narrow, vertical trim boards and is sheathed with shingle siding. This same detailing is repeated above the second floor windows in the gable ends on the side elevations. Windows on the side elevations are a mix of 6/1, 8/1, paired 6/1 and paired 4/1 on the second floor. All of the windows appear to be early or original. A wood trim board wraps around the house below the first floor windows. On the west elevation, there is a 1-story bay window. It is rectangular, has a shed roof with exposed rafter tails and a grouping of three 6/1 windows.

A 1-story, 1-car garage is located southeast of the house. It has weatherboard siding, a front facing gable roof and a roll-up garage door. [c]

Continuation Sheet ☐

History	1910 Sanborn - this lot is vacant 1920 Asses - Mrs. F. B. Armstrong \$1700 1925 Sanborn - this house is in place 1933 Directory - Wesley M. Smith
----------------	--

Continuation Sheet ☐



Sources	Site visit; Sanborn Fire Insurance Maps 1885, 1890, 1896, 1902, 1909, 1917, 1931, 1950; Fayette City Directory, 1933; Howard County Tax Assesment Records; 1869-1954
----------------	--

Continuation Sheet ☐

Becky L. Snider, Ph.D.
Consultant

City of Fayette
Organization

October 2005
Date

**Fayette, Missouri Resources Survey
Howard County, Missouri**

Continuation Sheet

HD-AS-004-083

Address	306 West Davis Street	Legal Address/ Parcel #	Pt of Outlot 12 and 15 beg 2877 2877 1/2 1/4 sec 12 and 15 Twp 37 N R 12 E S 12 and 15	Inventory #
			12-1.0-11-004-014-006.000	HW-00-01- 155
Current Name		Owner and Address, If different	Wieowen, LLC	
Historic Name	Mrs. F. B. Armstrong House	Architect/Engineer		Construction Date
		Contractor/Builder		ca. 1915

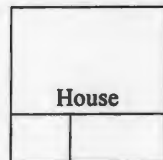
**Photos/
Site Plan**



Garage



N



House

306 West Davis Street



Becky L. Snider, Ph.D.
Consultant

City of Fayette
Organization

October 2005
Date





**Fayette, Missouri Resources Survey
Howard County, Missouri**

Inventory #
HO-00-05- 156

HO-AS-004-084

Address	308 West Davis Street		Parcel Number/ Legal Address	12-1.0-11-004-014-007.000
Historic Name	N. B. Cooper House		Pt of Outlot 15 beg at 417' wly of s/l of Davis and w/l of Linn	
Owner Name & Address	James W & Hazel M Kerr 308 W Davis Fayette	Architect/Engineer	Contractor/Builder	Construction Date ca. 1901
	MO	65248		

On National Register?	Individually Eligible?	District Potential?	Condition:	Integrity:		
no	no	no	excellent	low		
Architectural Style	Foundation	Exterior Wall Materials	Roof Type	Window Types	Porch Type & Location	Current Function
Vernacular Type	Structure					
	Ceramic Block	Vinyl	Gable	6/6	One-Half	residential
Gabled Ell	Frame				Front	

Description This 1 1/2-story Gabled Ell house has a ceramic block foundation, vinyl siding and a gable roof. A gablet, which extends above the original roofline, covers a rear addition. The addition has a concrete block foundation and vinyl siding. The one-half width front porch has square vinyl columns and a shed roof. The windows throughout are new, vinyl and have faux muntins.

There are two outbuildings on the property. A 1-story, 1-car garage is located west of the house. [c] It has board and batten siding, a domed roof and two hinged garage doors. To the south of the house is a long, rectangular outbuilding. It has vinyl siding, a shed roof and two pedestrian doors on the north elevation. [nc]

Continuation Sheet ☐

History

1900 Asses - Col. King Adams Est. \$275
1902 Sanborn - this house is in place
1920 Asses - N. B. Cooper \$650
1933 Directory N. B. Cooper
1933 Directory - N. B. Cooper

Continuation Sheet ☐



Sources

Site visit; Sanborn Fire Insurance Maps 1885, 1890, 1896, 1902, 1909, 1917, 1931, 1950; Fayette City Directory, 1933; Howard County Tax Assessment Records; 1869-1954

Continuation Sheet ☐

Becky L. Snider, Ph.D.

Consultant

City of Fayette

Organization

October 2005

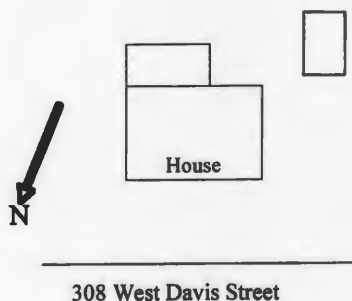
Date

Continuation Sheet

HD-AS-004-084

A black and white photograph showing a white pickup truck parked on a paved driveway. To the right of the truck is a small, light-colored shed with a dark roof. A large, leafy tree stands behind the shed and truck. To the right of the shed, a portion of a house with a gabled roof is visible. The scene is set in a residential area with a lawn and some bushes in the foreground.

Outbuilding









Fayette, Missouri Resources Survey Howard County, Missouri

Inventory #
HO-00-05- 157

HD-AS-004-085

Address	310 West Davis Street		Parcel Number/ Legal Address	12-1.0-11-004-014-008.000
Historic Name	Mrs. J. C. Burke House		Pt of Outlot 19 beg at int s/l of Davis and e/l Howard, ely 75' and sly 130'	
Owner Name & Address	James W Holst 310 W Davis Fayette	Architect/Engineer	Contractor/Builder	Construction Date ca. 1897
	MO 65248			

On National Register?	Individually Eligible?	District Potential?	Condition:	Integrity:
no	no	yes	good	moderate

Architectural Style	Foundation	Exterior Wall Materials	Roof Type	Window Types	Porch Type & Location	Current Function
Vernacular Type	Structure					
	Stucco	Vinyl	Gable	6/1	One-Half	residential
Gabled Ell	Frame				Front	

Description This 1-story Gabled Ell house has a stucco covered foundation, vinyl siding and a gable roof. A 3/1 window is centered on the first floor of the front facing gable on the east side of the facade. On the west side of the facade, the one-half width front porch projects several feet in front of the facade. The porch, which is early, but probably not original, has square, rock-faced concrete block piers, small round columns, a simple wood railing and a flat roof. This front door is located in a small square vestibule under the front porch. There are also two 6/1 windows under the porch - one next to the front door and one on the west side of the front gable wing. There are two 1-story additions on the rear elevation; both have vinyl siding and a hip roof. The addition on the east side of the rear elevation is an enclosed porch.

Continuation Sheet ☐

History

1900 Asses - Mrs. J. C. Burke \$500
 J. T. Graves \$2750 9 acres
 1902 Sanborn - this house is in place
 1920 Asses - Eva R. Mikel \$900
 1930 Asses - Eva R. Mikel \$2000
 1933 Margaret Maria Warren

Continuation Sheet ☐



Sources Site visit; Sanborn Fire Insurance Maps 1885, 1890, 1896, 1902, 1909, 1917, 1931, 1950; Fayette City Directory, 1933; Howard County Tax Assesment Records; 1869-1954

Continuation Sheet ☐

Becky L. Snider, Ph.D.
Consultant

City of Fayette
Organization

October 2005
Date



**Fayette, Missouri Resources Survey
Howard County, Missouri**

Inventory #
HO-00-05- 158

HD-AS-004-086

Address	400 West Davis Street	Parcel Number/ Legal Address	12-1.0-11-003-010-004.000 Bellevue Addition
Historic Name	A. L. & G. E. Chinn House Block 7, Lots 1-3 & E 15' Lot 4		
Owner Name & Address	Don, Teresa Ann McKee & Donna J 104 Graves Fayette	Architect/Engineer	Contractor/Bullder
	MO 65248		Construction Date ca. 1897

On National Register? no	Individually Eligible? no	District Potential? yes	Condition: fair	Integrity: moderate
Architectural Style Vernacular Type	Foundation Structure	Exterior Wall Materials	Roof Type	Window Types
Narrow Gabled Ell	Brick Frame	Vinyl	Gable	6/6
				Porch Type & Location One-Half Front
				Current Function residential

Description This 1-story Narrow Gabled Ell has a brick foundation, vinyl siding and a gable roof. Like a typical Gabled Ell house, this house has a projecting front wing with a front facing gable roof and a 1/2 width front porch, but on a narrow gabled ell, the front wing is generally wider and deeper and the porch is more narrow and deeper. A triple window with 6/6 sash is centered on the front wing, which is on the west side of the facade. The front porch, on the east side of the facade, has square brick columns, a flat roof and is screened. The front door is located on the east side of the front wing. A 6/6 window is also located on this elevation and there is a 6/6 window on the east side of the facade. A 1-story addition (ca. 1940) on the west elevation has brick walls and a gable roof. A full-view multipane door and a grouping of five, 10-lite casement windows are located on the north side of the addition. A 1-car garage with brick walls and a shed roof with a metal roof railing is attached to the west side of the addition. It was probably built at the same time at the addition. Both the addition and the attached garage have a brick sailor course that forms a water table approximately 3 feet above grade.

A modern outbuilding with metal walls and roofing is located south of the house. [nc]

Continuation Sheet

History

1900 Asses. - A. L. & G. E. Chinn \$1000
1902 Sanborn - this house is in place
1910 Asses - Mrs. A. L. Chinn \$900
1920 Asses - Mrs. A. L. Chinn
1930 Asses - W. E. Ackerson \$2250
1933 Directory - W. E. Ackerson

Continuation Sheet



Sources

Site visit; Sanborn Fire Insurance Maps 1885, 1890, 1896, 1902, 1909, 1917, 1931, 1950; Fayette City Directory, 1933; Howard County Tax Assesment Records; 1869-1954

Continuation Sheet

Becky L. Snider, Ph.D.
Consultant

City of Fayette
Organization

October 2005
Date

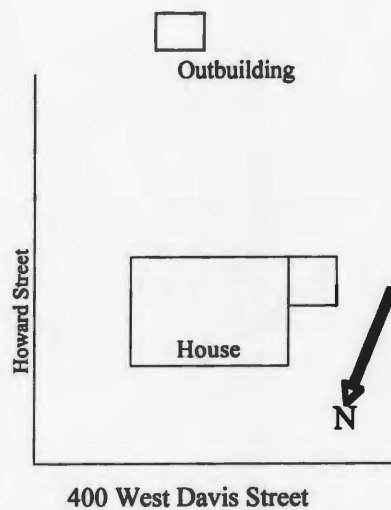
**Fayette, Missouri Resources Survey
Howard County, Missouri**

Continuation Sheet

HD-AS-004-086

Address	400 West Davis Street	Legal Address/ Parcel #	Block 7, Lots 1-3 & E 15' LoBellevue 12-1.0-11-003-010-004.000	Inventory #
				HW-00-01- 158
Current Name		Owner and Address, if different	Don, Teresa Ann McKee & Donna J Asbury	
Historic Name	A. L. & G. E. Chinn House	Architect/Engineer		Construction Date
		Contractor/Builder		ca. 1897

**Photos/
Site Plan**



Becky L. Snider, Ph.D.
Consultant

City of Fayette
Organization

October 2005
Date





**Fayette, Missouri Resources Survey
Howard County, Missouri**

Inventory #
HO-00-05- 159

HO-AS-004-087

Address	401 West Davis Street		Parcel Number/ Legal Address	12-1.0-11-003-008-007.000
Historic Name	W. F. Turner House		Block 4, Lots 19, 20	
Owner Name & Address	Hackley Family Rev Trust 1006 W Davis Fayette	Architect/Engineer	Contractor/Builder	Construction Date ca. 1897
	MO 65248			

On National Register?	Individually Eligible?	District Potential?	Condition:	Integrity:		
no	no	yes	good	little changed		
Architectural Style	Foundation	Exterior Wall Materials	Roof Type	Window Types	Porch Type & Location	Current Function
Vernacular Type	Structure					
Victorian	Stucco over brick	Weatherboard	Gable	1/1	Other Bay	residential
	Frame				Front	

Description This 1-story Victorian house has a stuccoed brick foundation, weatherboard siding and a gable roof. One-half of the facade is filled with a projecting wing with a gable roof. It has a 1/1 window centered on the first floor, a rectangular vent and cornice returns in the gable end. The front porch extends across the east side of the facade. It has turned wood posts, an "H" pattern wood railing and a shed roof that appears to be a modern modification. A 3-sided bay window on the east elevation has a 1/1 window on each side, a plain, wide wood frieze, paneled bulkheads, and a flat roof. The 1-story rear ell, which is as large as the main part of the house, has weatherboard siding and a gable roof with a pent roof in the gable end.

A 1-story, 2-car garage is located north of the house. It has metal siding and roofing, a gable roof and no garage doors. [nc]

Continuation Sheet

History

1900 Asses. - W. F. Turner \$660
 1902 Sanborn - this house is in place
 1930 Asses - Martha D. Turner \$2500
 1933 Directory - Mrs. W. F. Turner

Continuation Sheet



Sources Site visit; Sanborn Fire Insurance Maps 1885, 1890, 1896, 1902, 1909, 1917, 1931, 1950; Fayette City Directory, 1933; Howard County Tax Assessment Records; 1869-1954

Continuation Sheet

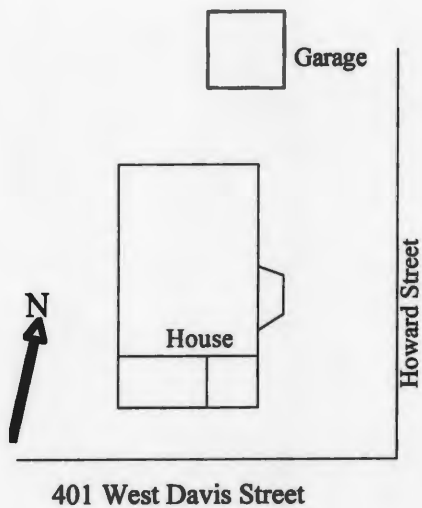
**Fayette, Missouri Resources Survey
Howard County, Missouri**

Continuation Sheet

HD-AS-004-087

Address	401 West Davis Street	Legal Address/ Parcel #	Block 4, Lots 19, 20 12-1.0-11-003-008-007.000	Inventory #	Bellevue HW-00-01- 159
Current Name		Owner and Address, if different	Hackley Family Rev Trust		
Historic Name	W. F. Turner House	Architect/Engineer		Construction Date	
		Contractor/Bulder		ca. 1897	

**Photos/
Site Plan**



Becky L. Snider, Ph.D.
Consultant

City of Fayette
Organization

October 2005
Date





**Fayette, Missouri Resources Survey
Howard County, Missouri**

Inventory #
HO-00-05- 160

HO-AS-004-088

Address	403 West Davis Street	Parcel Number/ Legal Address	12-1.0-11-003-008-006.000 Bellevue Addition
Historic Name	W. C. Kirby House Block 4, Lots 17, 18		
Owner Name & Address	Donald W & D Leigh Hilderbrand 400 N Mulberry Fayette MO 65248	Architect/Engineer	Contractor/Bullder
		Construction Date ca. 1897	

On National Register?	Individually Eligible?	District Potential?	Condition:	Integrity:
no	no	no	fair	low

Architectural Style	Foundation	Exterior Wall Materials	Roof Type	Window Types	Porch Type & Location	Current Function
Vernacular Type	Structure					
Victorian	Brick	Vinyl	Hip	1/1	Other Bay	residential
	Frame				Front	

Description This 1-story Victorian house has a brick foundation, vinyl siding and a hip roof. The facade is dominated by a large gabled front wing. A pair of 1/1 windows are centered on the first floor of the facade of this wing and there is a round window with petal-shaped muntin in the gable end. The front door is located on the side of this front wing and is sheltered by the small front porch, which fills the eastern third of the facade. It topped with a large wood cornice and flanked by fluted wood pilasters. The door is early or original and has etched glass in the top half. The porch has turned wood posts and balusters and a shed roof. It is not original. There is a 3-sided bay window on the east elevation. It has a 1/1 window on each side, vinyl siding and a shed roof. A large modern deck is located on the rear elevation.

Continuation Sheet ☐

History

1900 Asses. - W. C. Kirby \$660
 1902 Sanborn - this house is in place
 1920 Asses - J. R. Settle
 1930 Asses - A. P. Alexander \$2500
 1933 Directory - R. Gillies

Continuation Sheet ☐



Sources Site visit; Sanborn Fire Insurance Maps 1885, 1890, 1896, 1902, 1909, 1917, 1931, 1950; Fayette City Directory, 1933; Howard County Tax Assesment Records; 1869-1954

Continuation Sheet ☐

Becky L. Snider, Ph.D.
Consultant

City of Fayette
Organization

October 2005
Date



**Fayette, Missouri Resources Survey
Howard County, Missouri**

Inventory #
HO-00-05- 161

HD-AS-004-089

Address	404 West Davis Street		Parcel Number/ Legal Address	12-1.0-11-003-010-002.000 Bellevue Addition
Historic Name	P. W. Sexton/J. L. Settle House		Block 7, W 10' of Lot 4 & all of Lots 5, 6	
Owner Name & Address	Ronald G Clayton & Lisa C Howell 105 Maple Fayette	Architect/Engineer	Contractor/Bullder Joseph Megraw	Construction Date ca. 1897
	MO	65248		

On National Register?	Individually Eligible?	District Potential?	Condition:	Integrity:		
no	no	yes	fair	high		
Architectural Style	Foundation	Exterior Wall Materials	Roof Type	Window Types	Porch Type & Location	Current Function
Vernacular Type	Structure					
Queen Anne	Conc. over brick	Vinyl	Hip	1/1	Wrap-Around	residential
	Frame					

Description This 1 1/2-story Victorian house has a concrete covered brick foundation, vinyl siding and a hip roof with front, side and rear cross gables. Each cross gable has a centered 1/1 window centered on the main elevation and a pent roof in the gable end. The front gable wing fills the west half of the facade. It has clipped corners, which each contain a 1/1 window. The corners are detailed with scrollwork brackets and pendants. On the east side of the facade, the three-sided front porch wraps around a small entrance vestibule, which has a front facing gable roof. The porch has a concrete block foundation, turned wood posts, spindlework detailing, and a flattened hip roof. The gabled wing on the west elevation also has clipped corners with 1/1 windows, scrollwork brackets and pendants. A 1 1/2 story frame ell extends across the rear elevation. It has vinyl siding and a hip roof. There is also an enclosed porch with a shed roof on the east side of the rear ell.

Continuation Sheet ☐

History

1906 - shown as the home of J. L. Settle in "Picturesque Fayette"

7/15/1938 Fayette Democrat-Leader "For Rent - 404 West Davis, Mrs. Jeff Settle"

1900 Asses. - P. W. Sexton \$750
 1902 Sanborn - this house is in place
 1910 Asses - J. L. Settle \$900
 1930 Asses - Jeff D. Settles \$2250
 1933 Directory - Jeff D. Settle

Continuation Sheet ☐



Sources Site visit; Sanborn Fire Insurance Maps 1885, 1890, 1896, 1902, 1909, 1917, 1931, 1950; Fayette City Directory, 1933; Howard County Tax Assesment Records; 1869-1954 Picturesque Fayette, p. 108
 7/15/1938 Fayette Democrat-Leader

Continuation Sheet ☐

Becky L. Snider, Ph.D.
Consultant

City of Fayette
Organization

October 2005
Date



**Fayette, Missouri Resources Survey
Howard County, Missouri**

Inventory #
HO-00-05- 162

HD-AS-004-090

Address	405 West Davis Street	Parcel Number/ Legal Address	12-1.0-11-003-008-005.000 Bellevue Addition
Historic Name	J. Cohn House Block 4, Lots 14-16		
Owner Name & Address	Russell C & Melissa Strodtman 16021 Orchard Circle Omaha NE 68135	Architect/Engineer	Contractor/Bullder
		Construction Date ca. 1897	

On National Register?	Individually Eligible?	District Potential?	Condition:	Integrity:
no	no	no	excellent	low

Architectural Style	Foundation	Exterior Wall Materials	Roof Type	Window Types	Porch Type & Location	Current Function
Vernacular Type	Structure					
	Stucco	Vinyl	Gable	1/1	Full	residential
Hall and Parlor	Frame				Front	

Description This 1-story, 3-bay Hall and Parlor house has a stucco covered foundation, vinyl siding and a side-facing gable roof with a small central cross gable. The front door is centered on the facade and is flanked by 1/1 windows. The door has a rectangular transom, but the door and transom trim are covered by siding. The full width front porch is not original. It has narrow turned wood posts, a plywood floor and a shed roof with a small central cross gable. The cross gable on the roof is located directly in front of the cross gable on the main roof. All of the window trim is covered by siding. There are two gable-roofed additions, one hip-roofed addition and a modern deck on the rear elevation of the house.

Continuation Sheet ☐

History

1900 Asses. - J. Cohn \$660
 1902 -Sanborn - this house is shown with a small central bay front porch
 1910 Sanborn - no change
 1925 Sanborn - this house is shown with a full-width front porch
 1930 Asses - Mrs. J. Cohn \$2800
 1933 Directory - J. W. Cook Jr.

Continuation Sheet ☐



Sources Site visit; Sanborn Fire Insurance Maps 1885, 1890, 1896, 1902, 1909, 1917, 1931, 1950; Fayette City Directory, 1933; Howard County Tax Assesment Records; 1869-1954

Continuation Sheet ☐

Becky L. Snider, Ph.D.
Consultant

City of Fayette
Organization

October 2005
Date



**Fayette, Missouri Resources Survey
Howard County, Missouri**

Inventory #
HO-00-05- 163

HD-AS-004-0A1

Address	406 West Davis Street		Parcel Number/ Legal Address	12-1.0-11-003-010-003.000 Bellevue Addition
Historic Name	A. B. Burgwin House		Block 7, Lots 7, 8	
Owner Name & Address	Carl P Campbell, Jr 406 W Davis Fayette	Architect/Engineer	Contractor/Bullder	Construction Date ca. 1897
	MO	65248		

On National Register?	Individually Eligible?	District Potential?	Condition:	Integrity:		
no	no	no	fair	low		
Architectural Style	Foundation	Exterior Wall Materials	Roof Type	Window Types	Porch Type & Location	Current Function
Vernacular Type	Structure					
	Brick	Vinyl	Hip	2/2	One-Half	residential
Undetermined	Frame				Front	

Description This 2-story house has a brick foundation, vinyl siding and a hip roof. It appears to have originally been an Italianate house, which had a 1-story front wing and a front porch added, probably in the early 20th century. The facade is composed of a projecting 1-story wing with a gable roof on the west side of the facade and a 1-story porch on the east side of the facade. The front wing has a 2/2 window centered on the facade on the first floor and a smaller 2/2 window centered in the gable end. The gable end is detailed with cornice returns. The one-half width front porch has square brick piers, one tapered square wood column, a simple wood railing and hip roof. Above the front porch on the two story portion of the house, there are two 2/2 windows. A dentiled wood cornice with paired carved brackets wraps around the roofline of the two story portion of the house. On the rear elevation, there is a gable-roofed addition and a small porch with 4x4 posts, a simple 2x2 railing and a shed railing.

A 1-story, 1-car garage with an attached 1-car carport is located southeast of the house. The garage has vertical wood siding, a gable roof and a roll-up garage door. The carport, which is located on the west side of the garage, has 4x4 posts and a shed roof. [c]

Continuation Sheet

History

1900 Asses. - A. B. Burgin \$550
1902 Sanborn - this house is shown as a 1-story dwelling
1910 Sanborn - this house is shown with the 1 1/2 and 2 story rooflines
1910 Asses - A. B. Burgwin \$900
1930 Asses - A. B. Burgwin \$2000

Continuation Sheet



Sources

Site visit; Sanborn Fire Insurance Maps 1885, 1890, 1896, 1902, 1909, 1917, 1931, 1950; Fayette City Directory, 1933; Howard County Tax Assessment Records; 1869-1954

Continuation Sheet

Becky L. Snider, Ph.D.
Consultant

City of Fayette
Organization

October 2005
Date

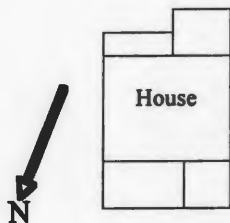
**Fayette, Missouri Resources Survey
Howard County, Missouri**

Continuation Sheet

HD-AS-004-091

Address	406 West Davis Street	Legal Address/ Parcel #	Block 7, Lots 7, 8 12-1.0-11-003-010-003.000	Bellevue	Inventory # HW-00-01- 163
Current Name		Owner and Address, if different	Carl P Campbell, Jr		
Historic Name	A. B. Burgwin House	Architect/Engineer		Construction Date	
		Contractor/Bulder		ca. 1897	

**Photos/
Site Plan**



406 West Davis Street



Becky L. Snider, Ph.D.
Consultant

City of Fayette
Organization

October 2005
Date





**Fayette, Missouri Resources Survey
Howard County, Missouri**

Inventory #
HO-00-05- 164

HD-AS-004-092

Address	407 West Davis Street		Parcel Number/ Legal Address	12-1.0-11-003-008-004.000
Historic Name	W. G. Brown House		Block 4, Lots 11-13	
Owner Name & Address	Mark C & Judith M Thompson 407 W Davis Fayette	Architect/Engineer	Contractor/Bullder	Construction Date ca. 1900
	MO	65248		

On National Register?	Individually Eligible?	District Potential?	Condition:	Integrity:		
no	no	yes	excellent	high		
Architectural Style	Foundation	Exterior Wall Materials	Roof Type	Window Types	Porch Type & Location	Current Function
Vernacular Type	Structure					
	Conc. over brick	Vinyl	Gable	2/2	Central Bay	residential
Hall and Parlor	Frame				Front	

Description This 1-story Hall & Parlor house has a concrete covered brick foundation, vinyl siding and a side-facing gable roof. The front door is centered on the three bay facade and is flanked by 2/2 windows. The door, which is early or original, has an arched window in the top half and is paneled on the bottom half. It is topped by a rectangular transom. The central bay front porch has large turned wood posts, scrollcut railings and brackets and a shed roof. The wide window and door trim has not been covered by the vinyl siding. On the side elevations, the gable ends are detailed with cornice returns. There are boxed in brackets with fish and clover cutouts above the cornice returns. A 1-story rear addition is located on the east side of the rear elevation. It has vinyl siding, a gable roof and a small shed roofed side addition.

A 1-story, 1 car garage is located north of the house and is accessed via the alley. It has metal siding and a metal gable roof. [nc]

Continuation Sheet ☒

History

1900 Asses. - W. G. Brown \$660
1902 Sanborn - this house is in place
1920 Asses - Mrs. A. C. Stigner
1930 Asses - W. E. Stigner \$2000
1933 Directory -Charles Mountner Jr.

Continuation Sheet ☒



Sources

Site visit; Sanborn Fire Insurance Maps 1885, 1890, 1896, 1902, 1909, 1917, 1931, 1950; Fayette City Directory, 1933; Howard County Tax Assesment Records; 1869-1954

Continuation Sheet ☐

Becky L. Snider, Ph.D.
Consultant

City of Fayette
Organization

October 2005
Date

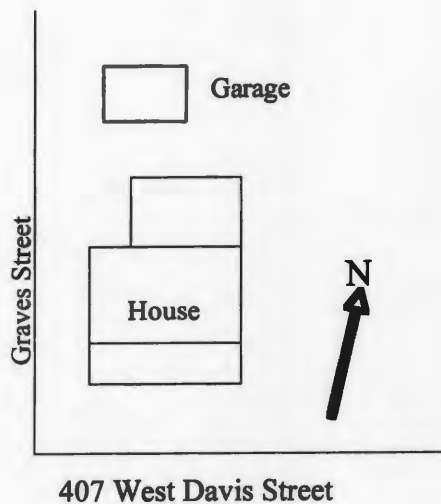
**Fayette, Missouri Resources Survey
Howard County, Missouri**

Continuation Sheet

HD-AS-004-042

Address	407 West Davis Street	Legal Address/ Parcel #	Block 4, Lots 11-13 Bellevue 12-1.0-11-003-008-004.000	Inventory #	HW-00-01- 164
Current Name		Owner and Address, If different	Mark C & Judith M Thompson		
Historic Name	W. G. Brown House	Architect/Engineer		Construction Date	
		Contractor/Bullder		ca. 1900	

**Photos/
Site Plan**



Becky L. Snider, Ph.D.
Consultant

City of Fayette
Organization

October 2005
Date





**Fayette, Missouri Resources Survey
Howard County, Missouri**

Inventory #
HO-00-05- 165

HD-AS-004-093

Address	501 West Davis Street		Parcel Number/ Legal Address	12-1.0-11-003-007-006.000 Bellevue Addition
Historic Name	A. A. & Dorothy Lynch House		Block 5, Lots 13-15	
Owner Name & Address	Jeffrey & Kristie Dawson 501 W Davis Fayette	Architect/Engineer	Contractor/Bullder	Construction Date ca. 1953
	MO 65248			

On National Register?	Individually Eligible?	District Potential?	Condition:	Integrity:		
no	no	no	good	little changed		
Architectural Style	Foundation	Exterior Wall Materials	Roof Type	Window Types	Porch Type & Location	Current Function
Vernacular Type	Structure					
	Concrete	Weatherboard	Gable	1/1	N/A	residential
Ranch	Frame					

Description This 1-story Ranch house has a concrete foundation, wide weatherboard siding and a side-facing gable roof. A modern deck leads up to the front door, which is located off-center on the facade. Flanking the door is an irregular arrangement of windows. To the west of the door is a pair of 1/1 windows. To the east of the door are two small 1/1 windows.

An oversize 2-car garage is located north of the house. It has wide weatherboard siding, a gable roof and a double width rollup garage door. [nc]

Continuation Sheet ☒

History

1944 Sanborn - a different house is shown on this lot
1954 Asses - A. A. & Dorothy Lynch

Continuation Sheet ☐



Sources Site visit; Sanborn Fire Insurance Maps 1885, 1890, 1896, 1902, 1909, 1917, 1931, 1950; Fayette City Directory, 1933; Howard County Tax Assesment Records; 1869-1954

Continuation Sheet ☐

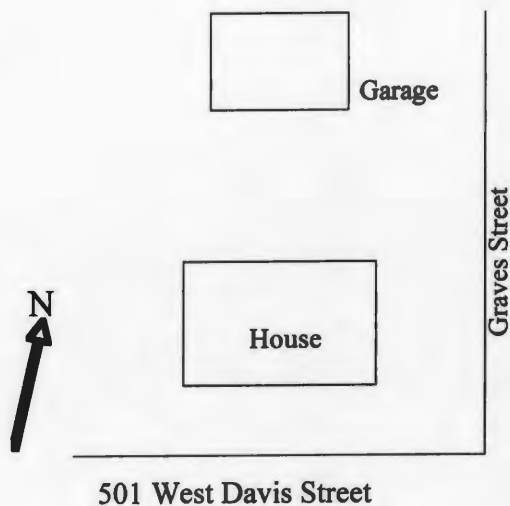
**Fayette, Missouri Resources Survey
Howard County, Missouri**

Continuation Sheet

HD-AS-004-093

Address	501 West Davis Street	Legal Address/ Parcel #	Block 5, Lots 13-15 12-1.0-11-003-007-006.000	Bellevue	Inventory # HW-00-01- 165
Current Name		Owner and Address, If different	Jeffrey & Kristie Dawson		
Historic Name	A. A. & Dorothy Lynch House	Archltect/Engineer		Construction Date	
		Contractor/Builder		ca. 1953	

**Photos/
Site Plan**



Becky L. Snider, Ph.D.
Consultant

City of Fayette
Organization

October 2005
Date





**Fayette, Missouri Resources Survey
Howard County, Missouri**

Inventory #
HO-00-05- 166

HD-AS-004-094

Address	502 West Davis Street		Parcel Number/ Legal Address	12-1.0-11-003-011-001.000
Historic Name	Mrs. C. H. Lee House		Block 6, Lots 1-3	
Owner Name & Address	Abiel N & Nathaniel N Leonard PO Box 295 Boonville	Architect/Engineer	Contractor/Bullder	Construction Date ca. 1905
	MO	65233		

On National Register?	Individually Eligible?	District Potential?	Condition:	Integrity:		
no	no	yes	fair	high		
Architectural Style	Foundation	Exterior Wall Materials	Roof Type	Window Types	Porch Type & Location	Current Function
Vernacular Type	Structure					
Gabled Ell	Brick Frame	Weatherboard	Gable	9/1	One-Half Front	residential

Description This 1 1/2-story Gabled Ell house has a brick foundation, weatherboard siding and a gable roof. Typical of the Gabled Ell property type, this house has a projecting wing with a front facing gable on the west side of the facade and a one-half width front porch on the east side of the facade. The front wing has a 9/1 window centered on the facade and the side elevations. A rectangular vent is centered in the gable end, which has wide eaves and stepped brackets. The gable ends on the side elevations also have wide eaves and brackets. The front porch has square brick piers, columns and half walls, stone accents, and a shed roof. A 1-story, rectangular bay window is located on the east elevation. It has a triple window with 4/4 sash on the east elevation, single 4/4 windows on the north and south elevations and a hip roof with exposed rafter tails. A 1-story frame addition with weatherboard siding and a gable roof is located on the west side of the rear addition. In the center of the rear elevation, there is an enclosed porch with 6-lite, fixed sash windows and a flat roof.

A 1-story, 1-car garage is located south of the house. It has weatherboard siding, a hip roof and a modern rollup garage door. [c]

Continuation Sheet ☒

History

1900 Asses. - Sarah D. Strumm \$880
 1910 Asses - the house is in place
 1920 Asses - Mrs. C. H. Lee \$1100
 1930 Asses -Mrs. Annis Lee \$2500
 1933 Directory - Mrs. C. H. Lee

Continuation Sheet ☐



Sources Site visit; Sanborn Fire Insurance Maps 1885, 1890, 1896, 1902, 1909, 1917, 1931, 1950; Fayette City Directory, 1933; Howard County Tax Assessment Records; 1869-1954

Continuation Sheet ☐

Becky L. Snider, Ph.D.
Consultant

City of Fayette
Organization

October 2005
Date

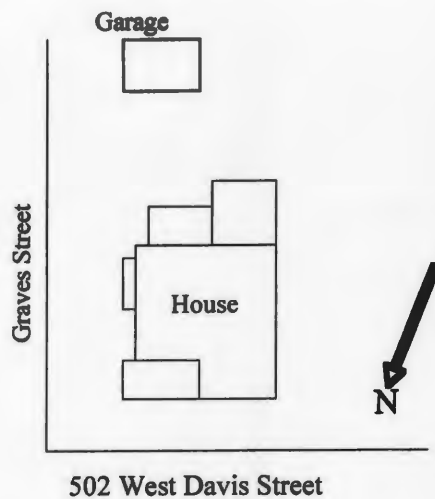
**Fayette, Missouri Resources Survey
Howard County, Missouri**

Continuation Sheet

HO-AS-004-094

Address	502 West Davis Street	Legal Address/ Parcel #	Block 6, Lots 1-3 12-1.0-11-003-011-001.000	Bellevue	Inventory #
					HW-00-01- 166
Current Name		Owner and Address, if different	Abiel N & Nathaniel N Leonard		
Historic Name	Mrs. C. H. Lee House	Architect/Engineer			Construction Date
		Contractor/Bullder			ca. 1905

**Photos/
Site Plan**



Becky L. Snider, Ph.D.
Consultant

City of Fayette
Organization

October 2005
Date





**Fayette, Missouri Resources Survey
Howard County, Missouri**

Inventory #
HO-00-05- 167

HD-AS-004-095

Address	503 West Davis Street	Parcel Number/ Legal Address	12-1.0-11-003-007-005.000 Bellevue Addition
Historic Name	Mary Ellen Davis Chenowith House Block 5, Lots 11, 12		
Owner Name & Address	Albert & John Charles Grigsby 503 W Davis St Fayette	Architect/Engineer	Contractor/Bullder
	MO 65248		Construction Date ca. 1927

On National Register?	Individually Eligible?	District Potential?	Condition:	Integrity:
no	no	yes	fair	moderate

Architectural Style	Foundation	Exterior Wall Materials	Roof Type	Window Types	Porch Type & Location	Current Function
Vernacular Type	Structure					
Craftsman	Stucco	Vinyl	Gable	5/1	Three Quarter	residential
Bungalow	Frame			Craftsman	Front	

Description This 1 1/2 story Craftsman Bungalow has a stucco covered foundation, vinyl siding and a side gable roof. The facade features a central front door flanked by 5/1 Craftsman style windows. All three openings are set close together and all are sheltered by the front porch. The porch has stuccoed square piers, tapered square wood columns, a simple wood railing and a shed roof. A shed-roofed dormer with two 2-lite windows is centered on the front elevation. The gabled roof has wide eaves, triangular brackets and exposed rafter tails. A 1-story ell with a gable roof extends across the rear elevation and a 1-story hip-roofed addition is located on the north side of the rear ell.

A 1-story, 1-car garage is located north of the house and is accessed via the alley. It has weatherboard siding, a gable roof, and a small gable-roofed addition with hinged double doors on the south end. [c]

Continuation Sheet ☒

History

1900 Asses. - Nannie Boggs \$660
 1925 Sanborn - this lot is vacant
 1930 Asses - Mary Ellen Davis Chenowith \$3000
 1933 Directory - Paul H. Chenowith

Continuation Sheet ☒



Sources Site visit; Sanborn Fire Insurance Maps 1885, 1890, 1896, 1902, 1909, 1917, 1931, 1950; Fayette City Directory, 1933; Howard County Tax Assesment Records; 1869-1954

Continuation Sheet ☐

Becky L. Snider, Ph.D.
Consultant

City of Fayette
Organization

October 2005
Date

**Fayette, Missouri Resources Survey
Howard County, Missouri**

Continuation Sheet

HD-AS-004-045

Address	503 West Davis Street	Legal Address/ Parcel #	Block 5, Lots 11, 12 12-1.0-11-003-007-005.000	Bellevue	Inventory # HW-00-01- 167
Current Name		Owner and Address, if different	Albert & John Charles Grigsby		
Historic Name	Mary Ellen Davis Chenowith House	Architect/Engineer		Construction Date ca. 1927	
		Contractor/Bulider			

Photos/
Site Plan

 Garage



503 West Davis Street



Becky L. Snider, Ph.D.
Consultant

City of Fayette
Organization

October 2005
Date





**Fayette, Missouri Resources Survey
Howard County, Missouri**

Inventory #
HO-00-05- 168

HO-AS-004-096

Address	504 West Davis Street		Parcel Number/ Legal Address	12-1.0-11-003-011-002.000 Bellevue Addition
Historic Name	Mrs. Wm. Bush House		Block 6, Lots 4, 5 & E 6' of Lot 6	
Owner Name & Address	Paul R & Judith A Cleek 504 W Davis Fayette	Architect/Engineer	Contractor/Builder	Construction Date ca. 1905
	MO	65248		

On National Register? no	Individually Eligible? no	District Potential? no	Condition: excellent	Integrity: low		
Architectural Style Vernacular Type	Foundation Structure	Exterior Wall Materials	Roof Type	Window Types	Porch Type & Location	Current Function
	Brick	Vinyl	Gable	6/6	Other Bay	residential
Crossplan	Frame				Front	

Description This 1-story house has a brick foundation, vinyl siding and a side gable roof. The unusual projecting central wing on the front elevation has a compound pitch, front-facing gable roof. This front wing is flanked by a 1-story porch on the east side of the facade and a 1-story ell on the west. The front door is located on the east elevation of the projecting central wing. The front porch has turned wood posts and balusters, scrollcut brackets and a shed roof. The porch shelters the front door and a triple window with new 4/4 sash. On the west side of the facade, there is a triple window with new 6/6 sash. Two shed-roofed additions are located on the rear elevation. Both have vinyl siding and new 1/1 windows.

A small outbuilding is located south of the house. It has wide wood siding and a gambrel roof. [nc]

Continuation Sheet ☒

History

1900 Asses. - W. O. Settle \$550
 1910 Sanborn - this house is in place - two open porches on the front elevation
 1920 Asses - Mrs. Wm. Bush
 1930 Asses - Emma Bush \$1800
 1933 Directory - Tom H. Woods

Continuation Sheet ☒



Sources Site visit; Sanborn Fire Insurance Maps 1885, 1890, 1896, 1902, 1909, 1917, 1931, 1950; Fayette City Directory, 1933; Howard County Tax Assessment Records; 1869-1954

Continuation Sheet ☐

**Fayette, Missouri Resources Survey
Howard County, Missouri**

Continuation Sheet

HD-AS-004-096

Address	504 West Davis Street	Legal Address/ Parcel #	Block 6, Lots 4, 5 & E 6' of Balduine 12-1.0-11-003-011-002.000	Inventory #	HW-00-01- 168
Current Name		Owner and Address, if different	Paul R & Judith A Cleek		
Historic Name	Mrs. Wm. Bush House	Architect/Engineer		Construction Date	ca. 1905
		Contractor/Builder			

**Photos/
Site Plan**



Outbuilding



504 West Davis Street



Becky L. Snider, Ph.D.
Consultant

City of Fayette
Organization

October 2005
Date





**Fayette, Missouri Resources Survey
Howard County, Missouri**

Inventory #
HO-00-05- 169

HO-AS-004-097

Address	505 West Davis Street		Parcel Number/ Legal Address	12-1.0-11-003-007-004.000 Bellevue Addition
Historic Name	I. T. St. Clair House		Block 5, E 1/2 of Lot 8 & all of Lots 9, 10	
Owner Name & Address	James A & Barbara K Morris 300 W Spring St Fayette	Architect/Engineer	Contractor/Bullder	Construction Date ca. 1905
	MO 65248			

On National Register?	Individually Eligible?	District Potential?	Condition:	Integrity:		
no	no	no	fair	moderate		
Architectural Style	Foundation	Exterior Wall Materials	Roof Type	Window Types	Porch Type & Location	Current Function
Vernacular Type	Structure					
	Rock-F Conc Blk	Vinyl	Gable	2/2	One-Half	residential
Gabled Ell	Frame				Front	

Description This 2-story Gabled Ell house has a rock-faced concrete block foundation, vinyl siding and a gable roof. On the west side of the facade, a 2/2 window is centered on the first and second floors of the projecting front wing. The gable end of the front wing has a pent roof and a small, single pane window. On the east side of the facade, the one-story porch has round wood columns, a vinyl siding covered half-wall railing, and a flat roof. The west one-third of the area under the porch has been enclosed as an entrance vestibule. Above the porch, there are two equally-spaced 2/2 windows. A small gable-roofed dormer is centered on the east side of the facade. It has a single pane window and a pent roof in the gable end. Window trim throughout the house is covered by vinyl siding. A 1-story, frame addition with a pyramidal roof is centered on the rear elevation and a 1-story, 1-car garage with board and batten siding and a low pitched hip roof is located on the west side of the rear elevation.

Continuation Sheet ☐

History

1900 Asses. - Talbot & Givens \$770
 1910 Sanborn - this house is in place
 1920 Asses - I. T. St. Clair \$1250
 1930 Asses - I T. St. Clair \$3250

Continuation Sheet ☐



Sources Site visit; Sanborn Fire Insurance Maps 1885, 1890, 1896, 1902, 1909, 1917, 1931, 1950; Fayette City Directory, 1933; Howard County Tax Assesment Records; 1869-1954

Continuation Sheet ☐

Becky L. Snider, Ph.D.
Consultant

City of Fayette
Organization

October 2005
Date





Fayette, Missouri Resources Survey Howard County, Missouri

Inventory #
HO-00-05- 170

HD-AS-004-098

Address	507 West Davis Street	Parcel Number/ Legal Address	12-1.0-11-003-007-003.000 Bellevue Addition
Historic Name	Carl J. & Marie Grigsby House Block 5, Lot 7 & W 1/2 of Lot 8		
Owner Name & Address	Carlie F Wiehart & Zeda Eaton- 604 Herndon Fayette MO 65248	Architect/Engineer	Contractor/Bullder
		Construction Date ca. 1950	

On National Register? no	Individually Eligible? no	District Potential? yes	Condition: excellent	Integrity: high
Architectural Style Vernacular Type	Foundation Structure	Exterior Wall Materials	Roof Type	Window Types
Duplex	Concrete Block Frame	Vinyl	Gable	1/1
Porch Type & Location Central Bay				Current Function residential

Description This duplex sits on a corner lot. It has two facades and two different street addresses - 507 West Davis and 201 North Cleveland. The duplex has a concrete block foundation, vlnyl siding and a gable roof. The 507 West Davis facade is divided into three bays. The front door is centered on the facade and is sheltered by a small porch. The porch has metal posts and a flat roof. To the west of the front door is a large window composed of 9 single light sash. On the east side of the facade, there are two 1/1 double hung windows with original wood storm windows. The 201 North Cleveland facade has a projecting gable roofed wing on the south end, a door in the center bay, and a 9 sash window like the one on the West Davis facade. A pair of 1/1 windows are centered on the facade of the gabled wing. All of the gable ends are detailed with cornice returns.

Continuation Sheet

History

1925 Sanborn - a different house is shown on this lot
 1930 Asses - J. L. Rosse \$3500
 1933 Directory - J. B. Hayes
 1941 Asses - Clemont McGee \$400
 1944 Sanborn - this lot is vacant
 1954 Asses - Carl. J. & Marie Grigsby

Continuation Sheet



Sources Site visit; Sanborn Fire Insurance Maps 1885, 1890, 1896, 1902, 1909, 1917, 1931, 1950; Fayette City Directory, 1933; Howard County Tax Assesment Records; 1869-1954

Continuation Sheet

Becky L. Snider, Ph.D.
Consultant

City of Fayette
Organization

October 2005
Date

**Fayette, Missouri Resources Survey
Howard County, Missouri**

Continuation Sheet

HD-A5-004-098

Address	507 West Davis Street	Legal Address/ Parcel #	Block 5, Lot 7 & W 1/2 of Ld Bellevue 12-1.0-11-003-007-003.000	Inventory # HW-00-01- 170
Current Name		Owner and Address, if different	Carlie F Wiehart & Zeda Eaton-Wiehart	
Historic Name	Carl J. & Marie Grigsby House	Architect/Engineer		Construction Date ca. 1950
		Contractor/Builder		

**Photos/
Site Plan**



Becky L. Snider, Ph.D.
Consultant

City of Fayette
Organization

October 2005
Date





**Fayette, Missouri Resources Survey
Howard County, Missouri**

Inventory #
HO-00-05- 171

HD-AS-004-099

Address	508 West Davis Street		Parcel Number/ Legal Address	12-1.0-11-003-011-003.000
Historic Name	A. B. Cloud House		Bellevue Addition	
Owner Name & Address	Richard Dale & Marjorie A Linhart 508 W Davis Fayette	Architect/Engineer	Contractor/Builder	Construction Date ca. 1905
	MO	65248		

On National Register?	Individually Eligible?	District Potential?	Condition:	Integrity:		
no	no	yes	good	high		
Architectural Style	Foundation	Exterior Wall Materials	Roof Type	Window Types	Porch Type & Location	Current Function
Vernacular Type	Structure					
Victorian	Stucco over brick	Weatherboard	Hip	2/2	One-Half	residential
	Frame				Front	

Description This 1 1/2 story Victorian house has a stucco covered brick foundation, weatherboard siding and a hip roof with front and side cross gables. A projecting wing with a gable roof fills the west side of the facade. It has a 1/1 window centered on the facade and on the west elevation and a door on the east elevation. A 1/1 window is centered in the gable end, which is detailed with a pent roof. On the east side of the facade, a door and a 1/1 window are sheltered by the front porch. The porch extends across the east side of the facade. It has metal posts and railings and a shed roof. Both of the doors on the front elevation are early or original and have etched glass windows in the top section and carved detailing in the bottom section. A 1 1/2-story ell extends across most of the rear elevation. It has weatherboard siding, 1/1 windows and a flattened hip roof. A 1-story addition is attached to the south elevation of the rear ell. It has a concrete block foundation, weatherboard siding, 1/1 windows and shed roof.

A 1-story outbuilding is located southeast of the house and is accessed via the alley. It has board and batten siding, a shed roof, and hinged double doors. [c]

Continuation Sheet ☒

History

1900 Asses. - J. T. Graves \$1320 (Lots 7-30)
1910 Asses - A. B. Cloud \$900
1920 Asses - A. B. Cloud \$900
1925 Sanborn - this house is in place
1930 Asses - A. B. Claud \$1800
1933 Directory - E. S. Quisenberry

Continuation Sheet ☒



Sources

Site visit; Sanborn Fire Insurance Maps 1885, 1890, 1896, 1902, 1909, 1917, 1931, 1950; Fayette City Directory, 1933; Howard County Tax Assessment Records; 1869-1954

Continuation Sheet ☐

Becky L. Snider, Ph.D.

Consultant

City of Fayette

Organization

October 2005

Date

**Fayette, Missouri Resources Survey
Howard County, Missouri**

Continuation Sheet

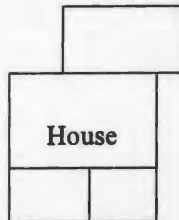
HO-AS-004-099

Address	508 West Davis Street	Legal Address/ Parcel #	Block 6, W 19' of Lot 6 & all in & 12-1.0-11-003-011-003.000	Inventory #	HW-00-01- 171
Current Name		Owner and Address, if different	Richard Dale & Marjorie A Linhart		
Historic Name	A. B. Cloud House	Architect/Engineer		Construction Date	ca. 1905
		Contractor/Bulder			

**Photos/
Site Plan**



Outbuilding



House



508 West Davis Street



Becky L. Snider, Ph.D.
Consultant

City of Fayette
Organization

October 2005
Date





**Fayette, Missouri Resources Survey
Howard County, Missouri**

Inventory #
HO-00-05- 172

HD-AS-004-120

Address	510 West Davis Street		Parcel Number/ Legal Address	12-1.0-11-003-011-004.000
Historic Name	V. J. Bonham House		Block 6, W 6.5' of Lot 8 & all of Lot 9, 10 & E 6' of Lot 11	
Owner Name & Address	Mark, Gordon & Virginia Thompson 510 Davis Fayette	Architect/Engineer	Contractor/Builder	Construction Date ca. 1930
	MO 65248			

On National Register?	Individually Eligible?	District Potential?	Condition:	Integrity:		
no	no	yes	good	moderate		
Architectural Style	Foundation	Exterior Wall Materials	Roof Type	Window Types	Porch Type & Location	Current Function
Vernacular Type	Structure					
Bungalow	Brick Frame	Vinyl	Hip	1/1	Full Front	residential

Description This 1-story Bungalow has a brick foundation, vinyl siding and a hip roof. The symmetrical 3-bay facade features a central front door flanked by 1/1 windows. The front door, which is early or original has three rectangular panes of glass in the top third of the door. A full-width porch extends across the front elevation. It has square brick piers, square wood columns, a simple wood railing and a shed roof. A 2-car carport is attached to the east elevation of the house. It has metal posts and a flat roof. Behind the carport, there is a 1-story side ell. It has a vinyl siding, 1/1 windows and a side-facing gable roof.

A small outbuilding is located approximately 3' south of the house. It has grooved plywood siding and a gambrel roof. [nc]

Continuation Sheet ☒

History
1900 Asses. - J. T. Graves \$1320 (Lots 7-30)
1925 Sanborn - a different house is shown on this lot
1930 Asses - V. J. Bonham \$2500
1933 Directory - Mrs. R. Lee Todd



Continuation Sheet ☒

Sources Site visit; Sanborn Fire Insurance Maps 1885, 1890, 1896, 1902, 1909, 1917, 1931, 1950; Fayette City Directory, 1933; Howard County Tax Assessment Records; 1869-1954

Continuation Sheet ☐

Becky L. Snider, Ph.D.
Consultant

City of Fayette
Organization

October 2005
Date

**Fayette, Missouri Resources Survey
Howard County, Missouri**

Continuation Sheet

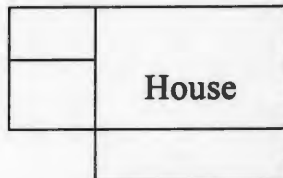
410-AS-004-100

Address	510 West Davis Street	Legal Address/ Parcel #	Block 6, W 6.5' of Lot 8 & all of Lot 9, 12-1.0-11-003-011-004.000	Inventory #	HW-00-01- 172
Current Name		Owner and Address, if different	Mark, Gordon & Virginia Thompson		
Historic Name	V. J. Bonham House	Architect/Engineer		Construction Date	
		Contractor/Bulder		ca. 1930	

**Photos/
Site Plan**



Outbuilding



House



510 West Davis Street



Becky L. Snider, Ph.D.
Consultant

City of Fayette
Organization

October 2005
Date





**Fayette, Missouri Resources Survey
Howard County, Missouri**

Inventory #
HO-00-05- 173

HD-AS-004-101

Address	512 West Davis Street		Parcel Number/ Legal Address	12-1.0-11-003-011-005.000 Bellevue Addition
Historic Name	Eliza Harris House		Block 6, Lot 11 except E 6' & all of Lot 12, 13	
Owner Name & Address	John & Joy Flanders 512 W Davis Fayette	Architect/Engineer	Contractor/Bullder	Construction Date ca. 1923
	MO	65248		

On National Register? no	Individually Eligible? no	District Potential? yes	Condition: good	Integrity: high		
Architectural Style Vernacular Type	Foundation Structure	Exterior Wall Materials	Roof Type	Window Types	Porch Type & Location	Current Function
Bungalow	Rock-F Conc Blk Frame	Vinyl	Gable	1/1	Full	residential

Description This 1 1/2-story Bungalow has a rock-faced concrete block foundation, vinyl siding and a side-facing gable roof. The full-view, multipane front door is centered on the facade. It is early or original. To the west of the front door is a large 1/1 window. The east side of the facade is recessed approximately 8 feet to create a wraparound porch. The front porch extends across the full width of the facade. It has square rock-faced concrete block piers, square wood columns, a simple wood railing and a shed roof. A shed-roofed dormer with two, single pane windows is centered on the front elevation. Both the dormer and the main roof have wide eaves with simple triangular brackets. A large external brick chimney is located on the east elevation. On the west elevation, there is a rectangular bay window. It has a triple window with 1/1 sash on the west elevation, vinyl siding and shed roof. Windows throughout have early or original 1/1 sash.

A 1 1/2-story, 2-car garage is located southwest of the house and is accessed via North Cleveland Street. It has vinyl siding, two vertically hinged wood garage doors with four-lite windows and a gable roof. The garage doors and the 6-lite fixed windows on the side elevations are early or original. [c]

Continuation Sheet

History

1900 Asses. - J. T. Graves \$1320 (Lots 7-30)
1910 Asses - W. A. Harris \$700
1920 Asses - Eliza Harris \$800
1925 Sanborn - this house is in place
1930 Asses - Mrs. Elisha Harris \$3200
1933 Directory - Mrs. Eliza Harris
Walter H. Smith

Continuation Sheet



Sources

Site visit; Sanborn Fire Insurance Maps 1885, 1890, 1896, 1902, 1909, 1917, 1931, 1950; Fayette City Directory, 1933; Howard County Tax Assesment Records; 1869-1954

Continuation Sheet

Becky L. Snider, Ph.D.

Consultant

City of Fayette

Organization

October 2005

Date

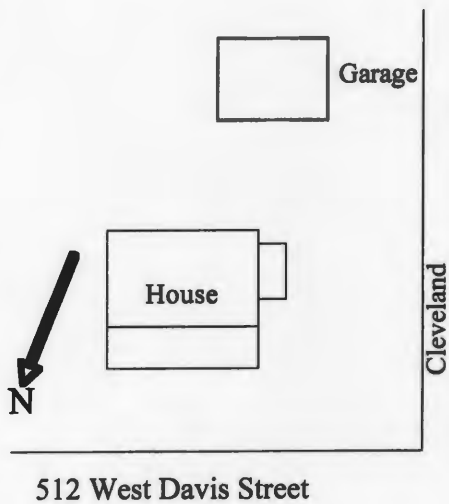
**Fayette, Missouri Resources Survey
Howard County, Missouri**

Continuation Sheet

HD-AS-004-101

Address	512 West Davis Street	Legal Address/ Parcel #	Block 6, Lot 11 except E 6' Bellevue lot 12-1.0-11-003-011-005.000	Inventory #	
Current Name		Owner and Address, If different	John & Joy Flanders		
Historic Name	Eliza Harris House	Architect/Engineer		Construction Date	
		Contractor/Builder			ca. 1923

**Photos/
Site Plan**



Becky L. Snider, Ph.D.
Consultant

City of Fayette
Organization

October 2005
Date





Fayette, Missouri Resources Survey Howard County, Missouri

Inventory #
HO-00-05- 174

40-AS-004-102

Address	601 West Davis Street	Parcel Number/ Legal Address	12-1.0-11-003-006-006.000 Morrison Place Addn.
Historic Name	J. O. Winn House Block 2, Lots 13-15		
Owner Name & Address	Glynda Naylor 200 Cooper Fayette MO 65248	Architect/Engineer	Contractor/Builder
			Construction Date ca. 1897

On National Register?	Individually Eligible?	District Potential?	Condition:	Integrity:
no	no	no	good	moderate

Architectural Style	Foundation	Exterior Wall Materials	Roof Type	Window Types	Porch Type & Location	Current Function
Vernacular Type	Structure					
Victorian	Stucco	Vinyl	Hip	1/1	Other Bay	residential
	Frame				Front	

Description This 2 1/2-story Victorian house has a stucco-covered foundation, vinyl siding and a hip roof with front and side cross gables. The two bay facade has a 2 1/2-story projecting wing with a gable roof on the east side of the facade. This projecting wing extends across two-thirds of the facade. A 1/1 window is centered on the facade on the first and second floors and on the gable end of the front wing. The gable end is enclosed by a pent roof. On the west side of the facade, the front door is sheltered by small front porch. The porch has one turned wood post and a shed roof with a front cross gable. The front door, which is set off-center on the west side of the facade, is not original, but the original rectangular transom over the door is still in place. Above the front porch, a 1/1 window is centered on the east side of the facade. A 2 1/2-story projecting wing is centered on the east elevation. It has clipped corners detailed with scrollcut and carved brackets, a gable roof and a 1/1 window stacked on the first and second floors on each elevation of the side wing. A small 1/1 window is centered in the gable end of the side wing and the gable end is enclosed with a pent roof. On the east end of the rear elevation, a gable-roofed stoop cover shelters the back door. Windows throughout the house are early or original, but window and door trim are covered by the vinyl siding.

Continuation Sheet ☐

History

1900 Asses - J. O. Winn \$950
 1910 Asses - R. J. Beasley Est. \$1500
 1920 Asses - F. H. Quinn \$1700
 1925 Sanborn - this house is in place
 1930 Asses. - D. M. Petrie \$2600

Continuation Sheet ☐



Sources Site visit; Sanborn Fire Insurance Maps 1885, 1890, 1896, 1902, 1909, 1917, 1931, 1950; Fayette City Directory, 1933; Howard County Tax Assessment Records; 1869-1954

Continuation Sheet ☐

Becky L. Snider, Ph.D.
Consultant

City of Fayette
Organization

December 2005

Date



SPEED
LIMIT
25

**Fayette, Missouri Resources Survey
Howard County, Missouri**

Inventory #
HO-00-05- 175

HO-AS-004-103

Address	603 West Davis Street		Parcel Number/ Legal Address	12-1.0-11-003-006-007.000
Historic Name	J. D. Bates House		Block 2, Lots 16, 17	
Owner Name & Address	David & Pamela Carlson 1004 W Davis Fayette	Architect/Engineer	Contractor/Bullder	Construction Date ca. 1915
	MO 65248			

On National Register?	Individually Eligible?	District Potential?	Condition:	Integrity:		
no	no	yes	good	high		
Architectural Style	Foundation	Exterior Wall Materials	Roof Type	Window Types	Porch Type & Location	Current Function
Vernacular Type	Structure					
Craftsman	Brick	Weatherboard	Gable	1/1	Central Bay	residential
	Frame				Front	

Description This 1 1/2-story house has a brick foundation, weatherboard siding and a side-facing gable roof. The house, which now functions as a duplex, has a 3-bay facade. There are two doors set side-by-side and a 1/1 window in the center bay. A modern deck with a 2x2 railing and a hip-roof extend across the center bay. The hip-roof, which shelters the window and the two front doors, was originally supported only by triangular brackets, but two 4x4 posts have been installed on the outer edges. A pair of 1/1 windows is centered in the east bay of the facade and a triple window with 1/1 sash is centered in the west bay. A large shed dormer covers approximately three-quarters front elevation. The dormer has weatherboard siding, five, 1-lite windows and a shed roof. The house has wide eaves with triangular brackets on the gable ends. A 1 1/2-story ell extends across the rear elevation. It has weatherboard siding, paired 1/1 windows and a gable roof with wide eaves and triangular brackets. Windows throughout the house are early or original. A 1-story addition covers the rear elevation of the rear ell. It has a concrete foundation, weatherboard siding and a shed roof.

Continuation Sheet ☐

History
1900 Asses - V. M. Grigsby \$500
1910 Asses - A. B. Cloud \$400
1920 Asses - J. D. Bates \$900
1925 Sanborn - this house is in place
1930 Asses. - Marine K. Brown \$2250
1933 Directory - Prof. U. L. Riley

Continuation Sheet ☐



Sources Site visit; Sanborn Fire Insurance Maps 1885, 1890, 1896, 1902, 1909, 1917, 1931, 1950; Fayette City Directory, 1933; Howard County Tax Assesment Records; 1869-1954

Continuation Sheet ☐

Becky L. Snider, Ph.D.

Consultant

City of Fayette

Organization

December 2005

Date



Fayette, Missouri Resources Survey Howard County, Missouri

Inventory #
HO-00-05- 176

HD-AS-004-104

Address	605 West Davis Street	Parcel Number/ Legal Address	12-1.0-11-003-006-008.000 Morrison Place Adn.
Historic Name	Mame McCollum House Block 2, Lots 18-20		
Owner Name & Address	H Spencer Galloway 605 W Davis Fayette MO 65248	Architect/Engineer	Contractor/Builder
			Construction Date ca. 1905

On National Register?	Individually Eligible?	District Potential?	Condition:	Integrity:
no	possibly	yes	excellent	little changed

Architectural Style	Foundation	Exterior Wall Materials	Roof Type	Window Types	Porch Type & Location	Current Function
Vernacular Type	Structure					
Queen Anne	Brick	Weatherboard	Hip	1/1	Wrap-Around	residential
	Frame				Front	

Description This 2-story Queen Anne house has a brick foundation, weatherboard siding and a hip roof with front and side cross gables. The west half of the facade is a 2-story projecting wing with a gable roof. On the first floor, a large 1/1 window is centered on each elevation of the front wing. On the second floor, a 1/1 window is centered on the front and west elevations. The gable end of the front wing and the two side cross gables are enclosed with a pent roof and are sheathed with decorative shingles. The front door and a 1/1 window are stacked and set off-center on the east side of the facade. The full-view front door is early or original and is topped with a rectangular transom. The windows throughout the house are early or original and have wide wood trim. The 1-story front porch wraps around the "L" shaped facade and is curved at the corner. It has round wood columns, a simple wood railing and a hip roof. A 1 1/2 story ell extends across the rear elevation. It has weatherboard siding, 1/1 windows and a steeply pitched gable roof. A 1-story ell extends across the width of the 1 1/2-story rear ell. The 1-story rear ell has weatherboard siding and a hip roof. The east and west ends of the 1-story rear ell appear to have originally been open porches. Both have been enclosed.

A 1 1/2 story garage is located northwest of the house. It has board and batten wood siding, a front facing gable roof and hinged double doors. The south gable end of the garage is detailed with a round window and scrollcut spandrels at the peak.

[c]

Continuation Sheet ☒

History

1900 Asses - Fayette Town Company \$110 Lots 7, 10, 11, 12, 18-25)
 1910 Asses - Mame McCollum \$900 (Lots 18, 19)
 1920 Asses - John Simpson \$1700
 1925 Sanborn - this house is in place
 1930 Asses. - V. O. White \$3000
 1933 Directory - Rev. G. A. Shadwick

Continuation Sheet ☐



Sources Site visit; Sanborn Fire Insurance Maps 1885, 1890, 1896, 1902, 1909, 1917, 1931, 1950; Fayette City Directory, 1933; Howard County Tax Assessment Records; 1869-1954

Continuation Sheet ☐

Becky L. Snider, Ph.D.
Consultant

City of Fayette
Organization

December 2005

Date

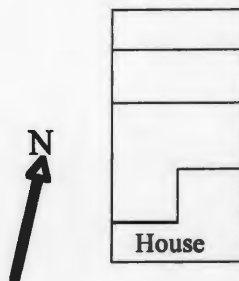
**Fayette, Missouri Resources Survey
Howard County, Missouri**

Continuation Sheet

HD-AS-004-104

Address	605 West Davis Street	Legal Address/ Parcel #	Block 2, Lots 18-20 Morrison 12-1.0-11-003-006-008.000	Inventory # HW-00-01- 176
Current Name		Owner and Address, If different	H Spencer Galloway	
Historic Name	Mame McCollum House	Architect/Engineer		Construction Date ca. 1905
		Contractor/Bulder		

**Photos/
Site Plan**



605 West Davis Street



Becky L. Snider, Ph.D.
Consultant

City of Fayette
Organization

December 2005
Date





**Fayette, Missouri Resources Survey
Howard County, Missouri**

Inventory #
HO-00-05- 177

HD-AS-004-105

Address	607 West Davis Street		Parcel Number/ Legal Address	12-1.0-11-003-006-009.000
Historic Name	Al Bibb House		Block 2, Lots 21, 22	
Owner Name & Address	Sherry D Withington 607 W Davis Fayette	Architect/Engineer	Contractor/Builder	Construction Date ca. 1923
	MO	65248		

On National Register?	Individually Eligible?	District Potential?	Condition:	Integrity:		
no	no	no	fair	moderate		
Architectural Style	Foundation	Exterior Wall Materials	Roof Type	Window Types	Porch Type & Location	Current Function
Vernacular Type	Structure					
Bungalow	Ceramic Block Frame	Vinyl	Gable	1/1	Two-Thirds Front	residential

Description This 1 1/2-story Bungalow has a ceramic block foundation, vinyl siding and side-facing gable roof. The facade features a 2/3 width front porch on the east side of the facade and a small 1/1 window set off-center on the west half of the facade. A concave shed roof covers both the porch and the west side of the facade. The front porch has ceramic block piers, square tapered wood columns and a metal railing. The front door and a 1/1 window are located beneath the porch. On the east elevation, there are two 1/1 windows on the first floor and a pair of 1/1 windows in the gable end. There are three 1/1 windows, a pair of 1/1 windows and a door. A 1-story frame addition with a hip roof covers the west half of the rear elevation. On the north side of the addition is a covered patio with a shed roof supported by metal posts.

A 1 1/2-story frame garage with an attached carport is located north of the house. The garage, which does not appear to be used for cars anymore, has weatherboard siding, a sliding garage door and a gable roof. The 4-car carport is attached to the south elevation of the garage. It has a gable roof supported on metal posts. [c]

Continuation Sheet ☒

History
1900 Asses - Fayette Town Company \$110 Lots 7, 10, 11, 12, 18-25)
1910 Asses - Mame McCollum \$100 (Lots 20-22)
1920 Asses - John Simpson \$150 (Lots 20-22)
1925 Sanborn - this house is in place with a full width front porch
1930 Asses. - Al Bibb & wife \$3000
1933 Directory - A. L. Bibb

Continuation Sheet ☒



Sources Site visit; Sanborn Fire Insurance Maps 1885, 1890, 1896, 1902, 1909, 1917, 1931, 1950; Fayette City Directory, 1933; Howard County Tax Assessment Records; 1869-1954

Continuation Sheet ☐

Becky L. Snider, Ph.D.

Consultant

City of Fayette

Organization

December 2005

Date

**Fayette, Missouri Resources Survey
Howard County, Missouri**

Continuation Sheet

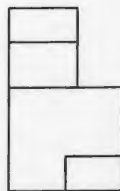
HD-AS-004-105

Address	607 West Davis Street	Legal Address/ Parcel #	Block 2, Lots 21, 22 Morrison 12-1.0-11-003-006-009.000	Inventory #	HW-00-01- 177
Current Name		Owner and Address, if different	Sherry D Withington		
Historic Name	Al Bibb House	Architect/Engineer		Construction Date	ca. 1923
		Contractor/Bullder			

**Photos/
Site Plan**



Garage/Carport



House



607 West Davis Street



Becky L. Snider, Ph.D.
Consultant

City of Fayette
Organization

December 2005
Date





**Fayette, Missouri Resources Survey
Howard County, Missouri**

Inventory #
HO-00-05- 178

HO-AS-004-106

Address	701 West Davis Street		Parcel Number/ Legal Address	12-1.0-11-003-005-003.000 Morrison Place Adn.
Historic Name	Luman Spry House		Block 14, E 1/2 of Lots 7-12	
Owner Name & Address	David & Margie Allenbaugh 701 W Davis Fayette	Architect/Engineer	Contractor/Bullder	Construction Date ca. 1927
	MO 65248			

On National Register?	Individually Eligible?	District Potential?	Condition:	Integrity:		
no	no	no	excellent	moderate		
Architectural Style	Foundation	Exterior Wall Materials	Roof Type	Window Types	Porch Type & Location	Current Function
Vernacular Type	Structure					
	Rock, Concrete	Vinyl Stucco	Hip	1/1	Wrap-Around	residential
Foursquare	Frame				Front	

Description This 2-story Foursquare has a rock and concrete foundation, vinyl siding and a hip roof. The house has a two-bay facade and a 1-story wraparound front porch. A triple window with 1/1 sash is located in the west bay and the front door and a small leaded glass window are located in the east bay. The front door on the facade and a door on the east elevation, which is located under the portion of the porch that wraps around to the side elevation, are flanked by rectangular, multipane sidelights. The front porch has stucco covered piers, half walls and square tapered columns and a hip roof. The half wall on the east side of the porch is the only part of the porch that has not been covered with stucco. The rock is still visible on this section and on the sides of the foundation. An external brick chimney and a 1-story, rectangular bay window with a hip roof are located on the west elevation. A 1-story frame ell with vinyl siding, 1/1 windows and a hip roof covers the rear elevation. The windows throughout the house are early or original, but the window and door trim is covered by the vinyl siding.

A modern outbuilding with metal walls and a metal gambrel roof is located northeast of the house. [nc]

Continuation Sheet ☒

History

1900 Asses - Nannie W. Cooper \$130 (Lots 4-6, 10-12)
1920 Asses - A. D. Bondurant \$350
1925 Sanborn - this part of Lots 7-12 is vacant
1930 Asses. - Luman Spry \$1500 (Lots 1-6, E 1/2 Lots 7-12)
1933 Directory - Luman Spry

Continuation Sheet ☐



Sources

Site visit; Sanborn Fire Insurance Maps 1885, 1890, 1896, 1902, 1909, 1917, 1931, 1950; Fayette City Directory, 1933; Howard County Tax Assesment Records; 1869-1954

Continuation Sheet ☐

Becky L. Snider, Ph.D.
Consultant

City of Fayette
Organization

December 2005
Date

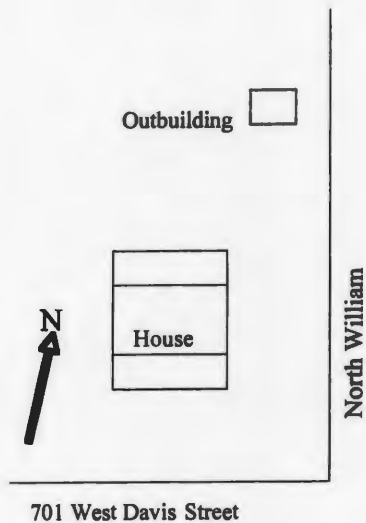
**Fayette, Missouri Resources Survey
Howard County, Missouri**

Continuation Sheet

HD-AS-004-106

Address	701 West Davis Street	Legal Address/ Parcel #	Block 14, E 1/2 of Lots 7-12Morrison 12-1.0-11-003-005-003.000	Inventory #	HW-00-01- 178
Current Name		Owner and Address, if different	David & Margie Allenbaugh		
Historic Name	Luman Spry House	Architect/Engineer		Construction Date	ca. 1927
		Contractor/Builder			

**Photos/
Site Plan**



Becky L. Snider, Ph.D.
Consultant

City of Fayette
Organization

December 2005
Date





**Fayette, Missouri Resources Survey
Howard County, Missouri**

Inventory #
HO-00-05- 179

HD-AS-004-107

Address	702 West Davis Street		Parcel Number/ Legal Address	12-1.0-11-003-013-007.000 Morrison Place Addn.
Historic Name	H. L. Tummy House		Block 13, Lots 17-22 & W 1/2 of vacated alley on E.	
Owner Name & Address	Jefferey & Sonya Russell 702 W Davis Fayette	Architect/Engineer	Contractor/Bullder	Construction Date ca. 1923
	MO 65248			

On National Register?	Individually Eligible?	District Potential?	Condition:	Integrity:
no	yes	yes	excellent	little changed
Architectural Style	Foundation	Exterior Wall Materials	Roof Type	Window Types
Vernacular Type	Structure			Porch Type & Location
Craftsman	Concrete	Stucco	Gable	3/1 Craftsman
Bungalow	Masonry			Wrap-Around Front
				Current Function residential

Description This 1 1/2-story Craftsman Bungalow has a concrete foundation, stucco covered exterior walls and a side-facing gable roof with wide eaves and decorative beams. The front door is centered on the three bay facade. The door, which is early or original, has a three section rectangular transom and rectangular paneled sidelights. There is a 3-sided bay window in each of the outer bays of the facade. Each has a two 3/1 Craftsman style windows and one 4/1 Craftsman style window. A 1-story porch, which is recessed under the main roofline, extends across the front elevation and wraps around to the east elevation. The porch has stuccoed piers, half walls and square tapered columns. Centered on the front elevation is a large dormer with stuccoed walls, three 8-lite casement windows and a gable roof. The windows on the side elevations are a mix of multilight casements and double hung with 3/1 Craftsman style sash. In the gable end of the west elevation, there are two 3/1 windows flanked by 1/4 round windows. A one-car garage with a rollup door is located in the basement on the north end of the west elevation. A 1 1/2 story ell is located on the rear elevation. It has stucco walls, casement windows on the first floor, 5-lite Craftsman style windows on the second floor and a gable roof. All of the windows are early or original and have prominent concrete sills. A concrete water table runs around the house above the basement level.

Continuation Sheet ☐

History

1900 Asses. - Fayette Town Company \$220 (Lots 12-22)
 1920 Asses - J. E. Stapleton \$100
 1925 Sanborn - this house is in place
 1930 Asses. - H. L. Tummy \$6000
 1933 Directory - H. L. Tummy

Continuation Sheet ☐



Sources Site visit; Sanborn Fire Insurance Maps 1885, 1890, 1896, 1902, 1909, 1917, 1931, 1950; Fayette City Directory, 1933; Howard County Tax Assessment Records; 1869-1954

Continuation Sheet ☐

Becky L. Snider, Ph.D.
Consultant

City of Fayette
Organization

December 2005
Date



**Fayette, Missouri Resources Survey
Howard County, Missouri**

Inventory #
HO-00-05- 180

HD-AS-004-108

Address	703 West Davis Street	Parcel Number/ Legal Address	12-1.0-11-003-005-004.000 Morrison Place Addn.
Historic Name	Mrs. O. H. Marlow House Block 14, W 1/2 of Lots 7-12		
Owner Name & Address	Mary Forbes Trust 703 W Davis Fayette MO 65248	Architect/Engineer	Contractor/Bullder
			Construction Date ca. 1923

On National Register? no	Individually Ellqible? yes	District Potential? yes	Condition: excellent	Integrity: little changed
Architectural Style Vernacular Type	Foundation Structure	Exterior Wall Materials	Roof Type	Window Types
Craftsman	Concrete Block	Concrete Block	Gable	9/1
Bungalow	Concrete Block			
				Porch Type & Location Full Front
Current Function residential				

Description This 1 1/2-story Craftsman Bungalow has a concrete block foundation, concrete block walls and a side-facing gable roof with wide eaves and triangular brackets. The front door is centered on the 3-bay facade and it is flanked by triple windows with 9/1 sash. The windows, which are early or original, have large concrete lintels and sills. The full-view multilight front door is also early or original. The full width front porch has concrete block piers and half walls, square tapered wood columns and a shed roof that is an extension of the main roofline. Centered on the front elevation is a shed-roofed dormer with exposed rafter tails, wide eaves, triangular roof brackets and a two multilight rectangular windows. A 1-story rectangular bay window is centered on the east elevation. It has concrete block walls, a shed roof with exposed rafters and a grouping of four 9/1 windows. On the east and west elevations, there is a pair of 9/1 windows centered in the gable end. A 1-story frame addition on the east side of the rear elevation has weatherboard siding, a shed roof and a small brick chimney.

A 1-story, 2-car garage is located northwest of the house. It has a concrete foundation, vinyl siding, two rollup garage doors and a front facing gable roof. [c]

Continuation Sheet ☒

History
1920 Asses - A. D. Bondurant \$300 (Lots 4-12)
1925 Sanborn - this house is in place
1930 Asses. - Mrs. O. H. Marlow \$3500
1933 Directory - W. B. G. Brown



Continuation Sheet ☐

Sources Site visit; Sanborn Fire Insurance Maps 1885, 1890, 1896, 1902, 1909, 1917, 1931, 1950; Fayette City Directory, 1933; Howard County Tax Assesment Records; 1869-1954

Continuation Sheet ☐

Becky L. Snider, Ph.D.
Consultant

City of Fayette
Organization

December 2005
Date

**Fayette, Missouri Resources Survey
Howard County, Missouri**

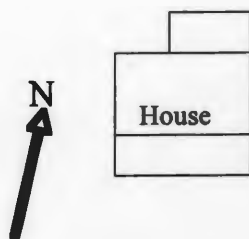
Continuation Sheet

HD-AS-004-108

Address	703 West Davis Street	Legal Address/ Parcel #	Block 14, W 1/2 of Lots 7-12 Morrison 12-1.0-11-003-005-004.000	Inventory #	HW-00-01- 180
Current Name		Owner and Address, If different	Mary Forbes Trust		
Historic Name	Mrs. O. H. Marlow House	Architect/Engineer		Construction Date	ca. 1923
		Contractor/Bullder			

**Photos/
Site Plan**

Garage



703 West Davis Street



Becky L. Snider, Ph.D.
Consultant

City of Fayette
Organization

December 2005
Date





**Fayette, Missouri Resources Survey
Howard County, Missouri**

Inventory #
HO-00-05- 181

HD-AS-004-109

Address	705 West Davis Street		Parcel Number/ Legal Address	12-1.0-11-003-005-005.000 Morrison Place Addn.
Historic Name	John Talbot House		Block 14, E 1/2 of Lots 13-18 & 12.5 of E 1/2 of Lot 19	
Owner Name & Address	James & Susan Donnelly 705 W Davis Fayette	Architect/Engineer	Contractor/Bullder	Construction Date ca. 1915
	MO 65248			

On National Register?	Individually Eligible?	District Potential?	Condition:	Integrity:		
no	no	yes	excellent	little changed		
Architectural Style	Foundation	Exterior Wall Materials	Roof Type	Window Types	Porch Type & Location	Current Function
Vernacular Type	Structure					
	Brick	Weatherboard	Hip	1/1 6/1	Full Front	residential
Foursquare	Frame					

Description This 2 1/2-story Foursquare has a brick foundation, weatherboard siding and a hip roof. On the first floor of the 2-bay facade, there is a large 1/1 window is centered in the west bay and the front door and a 1/1 window are set side-by-side in the east bay. The 1-story front porch extends across the full width of the front elevation. The porch has square brick piers, tapered square wood columns, a simple wood railing and a hip roof with a small cross gable on the east end. The two windows which are equally-spaced across the second floor of the facade have Craftsman style sash with six vertical panes of glass in the top sash and a single pane of glass in the bottom sash. However, instead of having rectangular panes of glass in the top sash, the six panes have pointed arch tops. The windows on the side elevations have 1/1 sash on the first floor and the unusual 6/1 sash on the second floor. A hip-roofed dormer with weatherboard siding and two 4/1 windows is centered on the front elevation. On the west elevation, there is a cantilevered, 1-story, 3-sided bay window with a hip roof. A 1-story rear addition extends across the full width of the rear elevation. It has a concrete block foundation, weatherboard siding and a hip roof.

A 1-story, 2-car garage is located northeast of the house. It has a concrete foundation, asbestos siding, two rollup garage doors and a front facing gable roof. [c]

Continuation Sheet

History

1900 Asses - W. F. Turner \$220 (Lots 13-22)
1910 Asses - W. F. Turner Est. \$200 (Lots 13-22)
1920 Asses - John Talbot \$1750 (W 1/2 Lots 13-22)
1925 Sanborn - this house is in place
1930 Asses. - Sig Kaufman \$4000 (E 1/2 Lots 13-22)

Continuation Sheet



Sources

Site visit; Sanborn Fire Insurance Maps 1885, 1890, 1896, 1902, 1909, 1917, 1931, 1950; Fayette City Directory, 1933; Howard County Tax Assesment Records; 1869-1954

Continuation Sheet

Becky L. Snider, Ph.D.

Consultant

City of Fayette

Organization

December 2005

Date

**Fayette, Missouri Resources Survey
Howard County, Missouri**


Continuation Sheet

HD-AS-004-109

Address	705 West Davis Street	Legal Address/ Parcel #	Block 14, E 1/2 of Lots 13-18 in Section 15 12-1.0-11-003-005-005.000	Inventory #	HW-00-01- 181
Current Name		Owner and Address, If different	James & Susan Donnelly		
Historic Name	John Talbot House	Architect/Engineer		Construction Date	
		Contractor/Builder		ca. 1915	

**Photos/
Site Plan**

Garage



705 West Davis Street



Becky L. Snider, Ph.D.
Consultant

City of Fayette
Organization

December 2005
Date





**Fayette, Missouri Resources Survey
Howard County, Missouri**

Inventory #
HO-00-05- 182

HO-AS-004-110

Address	707 West Davis Street		Parcel Number/ Legal Address	12-1.0-11-003-005-006.000 Morrison Place Addn.
Historic Name	J. E. Birkheimer House		Block 14, E 1/2 of Lots 20, 21 & N 1/2 of E 1/2 of Lot 19	
Owner Name & Address	Gary & Sara Bagby 707 W Davis Fayette MO 65248	Architect/Engineer	Contractor/Bullder	Construction Date ca. 1915

On National Register?	Individually Eligible?	District Potential?	Condition:	Integrity:		
no	no	yes	excellent	little changed		
Architectural Style	Foundation	Exterior Wall Materials	Roof Type	Window Types	Porch Type & Location	Current Function
Vernacular Type	Structure					
	Concrete Block	Weatherboard	Hip	5/1 Craftsman	Full	residential
Foursquare	Frame				Front	

Description This 2 1/2-story Foursquare has a concrete block foundation, weatherboard siding and a hip roof. On the first floor of the two bay facade, the front door and a small leaded glass window with a central diamond-shaped pane are set side-by-side in the west bay and a 1/1 window centered in the east bay. The 1-story front porch extends across the full width of the facade. It has square brick piers, brick half walls, round wood columns and a hip roof. On the second floor of the facade, there are two equally-spaced windows with 5/1 sash. Like the windows on the house next door at 705 West Dave, the windows on the second floor of this house have pointed arch panes of glass in the top sash. A large gable-roofed dormer is centered on the front elevation. It has cornice returns on the gable ends and a rectangular window with six pointed arch panes of glass. A 1-story rectangular bay window with a hip roof is centered on the east elevation. Centered on the west elevation and located between the first an second floors, there is a cantilevered rectangular bay window with a hip roof. A 1-story frame addition extends across the rear elevation. It has weatherboard siding, paired 1/1 windows and a hip roof. The north end of the addition is a recessed screened porch.

Two 2-car frame garages are located northwest of the house. Garage #1 is closest to the house and it faces West Davis Street; Garage #2 sits north of Garage #1 and it faces west. Both garages have vinyl siding and a gable roof. Each garage has two 1-car rollup garage doors. [nc] [nc]

Continuation Sheet ☒

History

1900 Asses - W. F. Turner \$220 (Lots 13-22)
 1910 Asses - W. F Turner Est. \$200 (Lots 13-22)
 1920 Asses - J. E. Birkheimer \$1750 (W 1/2 Lots 13-22)
 1925 Sanborn - this house is in place
 1930 Asses. - J. E. Birkheimer \$3000 (W 1/2 Lots 13-22)

Continuation Sheet ☐



Sources Site visit; Sanborn Fire Insurance Maps 1885, 1890, 1896, 1902, 1909, 1917, 1931, 1950; Fayette City Directory, 1933; Howard County Tax Assesment Records; 1869-1954

Continuation Sheet ☐

**Fayette, Missouri Resources Survey
Howard County, Missouri**


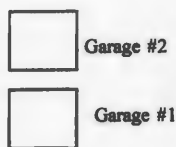
Continuation Sheet

HD-AS-004-110

Address	707 West Davis Street	Legal Address/ Parcel #	Block 14, E 1/2 of Lots 20, 21 & 22 12-1.0-11-003-005-006.000	Inventory #
				HW-00-01- 182
Current Name		Owner and Address, if different	Gary & Sara Bagby	
Historic Name	J. E. Birkheimer House	Architect/Engineer		Construction Date
		Contractor/Builder		ca. 1915



**Photos/
Site Plan**



Becky L. Snider, Ph.D.
Consultant

City of Fayette
Organization

December 2005
Date







Fayette, Missouri Resources Survey Howard County, Missouri

Inventory #
HO-00-05- 183

HD-AS-004-111

Address	400 West Elm Street	Parcel Number/ Legal Address	12-1.0-11-003-008-001.000 Bellevue Addition
Historic Name	Laura Myer House Block 4, Lots 1-3 & E 15' of Lot 4		
Owner Name & Address	Norman & Charlotte Thornhill 400 West Elm Fayette MO 65248	Architect/Engineer	Contractor/Builder
			Construction Date ca. 1897

On National Register?	Individually Eligible?	District Potential?	Condition:	Integrity:
no	yes	yes	fair	little changed
Architectural Style	Foundation	Exterior Wall Materials	Roof Type	Window Types
Vernacular Type	Structure			
Italianate	Brick	Weatherboard	Hip	1/1 6/6
	Frame			
				Porch Type & Location
				Other Bay Front
				Current Function
				residential

Description This 2-story, L-shaped Italianate house has a brick foundation, weatherboard siding and a hip roof. On the west half of the facade, there is a 2-story projecting wing with a hip roof. A pair of 6/6 windows is centered on the first floor of the front elevation and 1/1 window is centered on the second floor. The east half of the facade is set approximately ten feet back from the front of the projecting wing. A one story porch extends across the east half of the facade. The porch has rock-face concrete block piers, tapered square wood columns, a simple wood railing and a flat roof. A wide paneled wood frieze with paired carved brackets extends across the front and side of the porch at the roofline. Beneath the porch is the front door and a large 1/1 window. The one-half view front door, which is early or original, has a rectangular transom and pedimented trim. Above the porch, there are two equally-spaced 1/1 windows. A wide paneled wood frieze with paired brackets wraps around the house at the roofline. Windows throughout the house are early or original and have pedimented wood trim. The 1-story rear ell, which appears to be original, is located in the center of the rear elevation. It has weatherboard siding, a wide frieze with paired brackets and 1/1 windows with pedimented trim. The east half of the rear ell has a flat roof; the west half has a hip roof.

A 1-story, 2-car concrete block garage is located southeast of the house. It has concrete block walls, a gable roof with exposed rafter tails and corrugated metal roofing and sliding wood doors. [c]

Continuation Sheet

History

1900 Asses. - Laura Myer \$1200
 1902 Sanborn - this house is in place
 1920 Asses - H. A. Browning \$1750
 1930 Asses - J. W. Pearson \$3000

Continuation Sheet



Sources Site visit; Sanborn Fire Insurance Maps 1885, 1890, 1896, 1902, 1909, 1917, 1931, 1950; Fayette City Directory, 1933; Howard County Tax Assessment Records; 1869-1954

Continuation Sheet

Becky L. Snider, Ph.D.
Consultant

City of Fayette
Organization

November 2005

Date

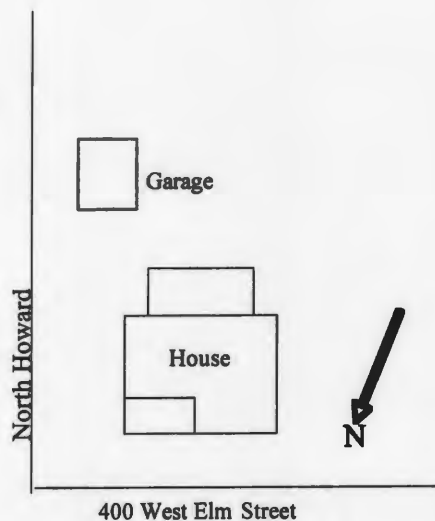
**Fayette, Missouri Resources Survey
Howard County, Missouri**

Continuation Sheet

HD-AS-004-111

Address	400 West Elm Street	Legal Address/ Parcel #	Block 4, Lots 1-3 & E 15' of Bellevue 12-1.0-11-003-008-001.000	Inventory #	
Current Name		Owner and Address, if different	Norman & Charlotte Thornhill		
Historic Name	Laura Myer House	Architect/Engineer		Construction Date	
		Contractor/Bullder			ca. 1897

**Photos/
Site Plan**



Becky L. Snider, Ph.D.
Consultant

City of Fayette
Organization

November 2005
Date





**Fayette, Missouri Resources Survey
Howard County, Missouri**

Inventory #
HO-00-05- 184

HD-AS-004-112

Address	402 West Elm Street		Parcel Number/ Legal Address	12-1.0-11-003-008-002.000
Historic Name	B. W. Boon House		Block 4, W 10' of Lot 4 & all of Lots 5-7	
Owner Name & Address	Elaine Benson Pohl 12A E Buranm Rd Columbia	Architect/Engineer	Contractor/Builder	Construction Date ca. 1897
	MO 65203			

On National Register?	Individually Eligible?	District Potential?	Condition:	Integrity:		
no	no	yes	good	moderate		
Architectural Style	Foundation	Exterior Wall Materials	Roof Type	Window Types	Porch Type & Location	Current Function
Vernacular Type	Structure					
Victorian	Brick	Vinyl	Gable	2/2	One-Half	residential
	Frame				Front	

Description This 1-story Victorian house has a brick foundation, vinyl siding and a gable roof. The west half of the facade is a projecting wing with a front-facing gable roof; the east half of the facade is covered by a 1-story porch. A 1/1 window is centered on the facade of the projecting wing and the gable end is detailed with cornice returns. The one-story porch on the east side of the facade has metal posts and railings, a flat roof and a wood frieze with diamond motif detailing and paired carved brackets. Beneath the porch, the early or original front door is located in the center of the facade and a 2/2 window is located on the east end. A projecting wing with a gable roof is located each side elevation. Each wing has clipped corners with scrollcut brackets and wood pendants, a rectangular diamond-pane window on the west elevation, a 2/2 window on each clipped corner and cornice returns on the gable ends. Three corbelled brick chimneys pierce the roof of the house at the ridge.

A 1-story, 1-car frame garage is located southeast of the house. It has a concrete foundation, wide weatherboard siding, a rollup garage door and a front-facing gable roof. [c]

Continuation Sheet ☒

History

1900 Asses. - B. W. Boon \$660
1902 Sanborn - this house is in place
1920 Asses - J. B. Hayes \$1250
1930 Asses - W. E. Stigner \$2000 (Lots 4-7)
1933 Directory - Edward Hackman

Continuation Sheet ☒



Sources

Site visit; Sanborn Fire Insurance Maps 1885, 1890, 1896, 1902, 1909, 1917, 1931, 1950; Fayette City Directory, 1933; Howard County Tax Assesment Records; 1869-1954

Continuation Sheet ☐

Becky L. Snider, Ph.D.

Consultant

City of Fayette

Organization

November 2005

Date

**Fayette, Missouri Resources Survey
Howard County, Missouri**

Continuation Sheet

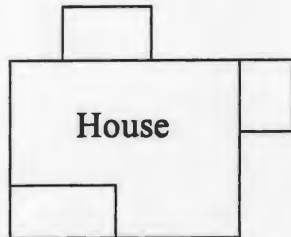
HD-AS-004-112

Address	402 West Elm Street	Legal Address/ Parcel #	Block 4, W 10' of Lot 4 & all Belonging to 12-1.0-11-003-008-002.000	Inventory #	HW-00-01- 184
Current Name		Owner and Address, if different	Elaine Benson Pohl		
Historic Name	B. W. Boon House	Architect/Engineer		Construction Date	ca. 1897
		Contractor/Bulder			

**Photos/
Site Plan**



Garage



402 West Elm Street



Becky L. Snider, Ph.D.
Consultant

City of Fayette
Organization

November 2005
Date



SPEED
LIMIT
15



**Fayette, Missouri Resources Survey
Howard County, Missouri**

Inventory #
HO-00-05- 185

HD-AS-004-113

Address	404 West Elm Street		Parcel Number/ Legal Address	12-1.0-11-003-008-003.000
Historic Name	A. C. Stegner House		Block 4, Lots 8*10	
Owner Name & Address	Roy A. & Margaret R. Langland 1412 Stonehaven Rd. Columbia	Architect/Engineer	Contractor/Bullder	Construction Date ca. 1897
	MO 65203			

On National Register?	Individually Eligible?	District Potential?	Condition:	Integrity:		
no	no	yes	good	high		
Architectural Style	Foundation	Exterior Wall Materials	Roof Type	Window Types	Porch Type & Location	Current Function
Vernacular Type	Structure					
Victorian	Brick, Ceramic Blk	Weatherboard	Hip	2/2 1/1	Other Bay Front	residential
	Frame					

Description This 1 1/2-story Victorian house has a brick and ceramic block foundation, weatherboard siding and a hip roof. The west half of the facade is a projecting wing with a gable roof; the east half of the facade is recessed approximately ten feet behind the facade of the projecting wing and it is covered by a 1-story front porch. Centered on the facade of the projecting wing is a pair of 1/1 windows. The gable end of the projecting wing is detailed with scrollcut bargeboards and cornice returns supported by paired wood brackets. The front porch, which is early but probably not original, has square brick piers, tapered square wood columns, a simple wood railing and a paneled wood frieze with diamond motifs and paired wood brackets. The porch shelters the front entrance and a 2/2 window. The front entrance features an double door, which is early or original. Each of the paneled doors has an arched, leaded glass window in the top half. A projecting wing with a gable roof on the south end of the west elevation has clipped corners, scrollcut brackets, wood pendants and a 1/1 window on each side. The dormers on the east and south elevations have shed roofs and weatherboard siding. The dormer on the south elevation has a 6-lite window; the dormer on the east elevation has a louvered vent. A small frame vestibule with a gable roof on the rear elevation provides access to the basement.

A small, modern shed with a gambrel roof, metal siding and metal roofing is located southeast of the house. [nc]

Continuation Sheet ☒

History

1900 Asses. - Jas. Peeler \$700
 1902 Sanborn - this house is in place
 1920 Asses - Mrs. A. C. Stegner \$900
 1930 Asses - A. C. Stegner \$2000
 1933 Directory - A. C. Stegner

Continuation Sheet ☐



Sources Site visit; Sanborn Fire Insurance Maps 1885, 1890, 1896, 1902, 1909, 1917, 1931, 1950; Fayette City Directory, 1933; Howard County Tax Assessment Records; 1869-1954

Continuation Sheet ☐

Becky L. Snider, Ph.D.
Consultant

City of Fayette
Organization

December 2005
Date

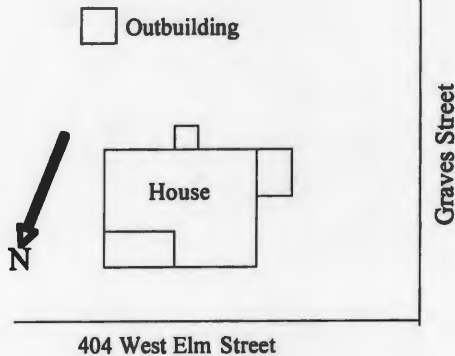
**Fayette, Missouri Resources Survey
Howard County, Missouri**

Continuation Sheet

HD-AS-004-113

Address	404 West Elm Street	Legal Address/ Parcel #	Block 4, Lots 8*10 12-1.0-11-003-008-003.000	Inventory #	Bellevue HW-00-01- 185
Current Name		Owner and Address, If different	Roy A. & Margaret R. Langland		
Historic Name	A. C. Stegner House	Architect/Engineer		Construction Date	
		Contractor/Bullder		ca. 1897	

**Photos/
Site Plan**



Becky L. Snider, Ph.D.
Consultant

City of Fayette
Organization

December 2005
Date



House
Brokers
448-5727
101-10101



**Fayette, Missouri Resources Survey
Howard County, Missouri**

Inventory #
HO-00-05- 186

HD-AS-004-114

Address	405 West Elm Street		Parcel Number/ Legal Address	12-1.0-11-003-001-004.000 Bellevue Addition
Historic Name	H. Oldham House		Block 3, Lots 6-9	
Owner Name & Address	Ronnie Mallinckrodt & Donna 405 W Elm Fayette	Architect/Engineer	Contractor/Builder	Construction Date ca. 1897
	MO	65248		

On National Register?	Individually Eligible?	District Potential?	Condition:	Integrity:		
no	possibly	yes	fair	little changed		
Architectural Style	Foundation	Exterior Wall Materials	Roof Type	Window Types	Porch Type & Location	Current Function
Vernacular Type	Structure					
Queen Anne	Brick	Weatherboard	Hip	1/1	Wrap-Around	residential
	Frame	Shingle				

Description This 1 1/2-story Queen Anne house has a brick foundation, weatherboard siding and a hip roof with multiple cross gables. The east half of the facade is a projecting wing with a gable roof; the west half of the facade is covered by a 1-story wraparound porch. Centered on the facade of the projecting wing is a 6/6 window. This window is set into a framed rectangular opening which projects approximately six inches in front of the exterior wall and is topped with a small hip roof. A round window is centered in the gable end of the front wing, which is covered with decorative shingles and has cornice returns. On the west side of the facade, the front porch wraps around an entrance vestibule. The porch has turned wood columns, spindlework detailing, brick steps and a hip roof. The front door is located on the south side of the vestibule and there is a round window on the west side. A 1/1 window is located on the west end of the facade. A rectangular bay window with a flat roof is centered on the first floor of the west elevation. Above the bay window, there is a cross gable with decorative shingles and a pair of 1/1 windows. A small dormer on the north end of the west elevation has decorative shingle siding, a 1/1 window, and a gable roof with cornice returns. On the east elevation, there is a projecting wing with a gable roof. A small shed roof porch with spindlework detailing shelters the door on the south elevation of this wing. Centered on the east side of the side wing is a projecting window identical in design to the window on the front wing. At the north end of the east elevation, there is a gabled dormer like the one on the west elevation.

A 1-story, 2-car garage is located northeast of the house and is accessed via an alley

Continuation Sheet ☒

History

1900 Asses. - H. Oldham \$660
1930 Asses - H. Oldham \$2750

Continuation Sheet ☐



Sources Site visit; Sanborn Fire Insurance Maps 1885, 1890, 1896, 1902, 1909, 1917, 1931, 1950; Fayette City Directory, 1933; Howard County Tax Assesment Records; 1869-1954

Continuation Sheet ☐

Becky L. Snider, Ph.D.
Consultant

City of Fayette
Organization

December 2005

Date

**Fayette, Missouri Resources Survey
Howard County, Missouri**

Continuation Sheet

HD-AS-004-114

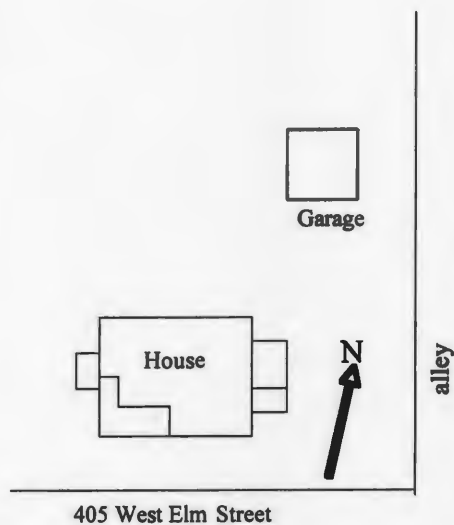
Address	405 West Elm Street	Legal Address/ Parcel #	Block 3, Lots 6-9 Bellevue 12-1.0-11-003-001-004.000	Inventory #	HW-00-01- 186
Current Name		Owner and Address, if different	Ronnie Mallinckrodt & Donna Schouten		
Historic Name	H. Oldham House	Architect/Engineer		Construction Date	ca. 1897
		Contractor/Bulder			

Description continued:

east of the house. It has plywood siding, a gable roof and two rollup garage doors. Attached to the north elevation of the garage is a 1-car carport. The carport has a shed roof supported by 4x4 wood posts. [nc]



**Photos/
Site Plan**







**Fayette, Missouri Resources Survey
Howard County, Missouri**

Inventory #
HO-00-05- 187

HD-AS-004-115

Address	500 West Elm Street		Parcel Number/ Legal Address	12-1.0-11-003-007-001.000 Bellevue Addition
Historic Name	Sarah A. Johnson House		Block 5, Lots 1, 2 and E 20' of Lot 3	
Owner Name & Address	Roy O Werner Jr. 7286 Hwy 74 Cape Girardeau MO 63701	Architect/Engineer	Contractor/Builder	Construction Date ca. 1897

On National Register?	Individually Eligible?	District Potential?	Condition:	Integrity:		
no	no	yes	fair	moderate		
Architectural Style	Foundation	Exterior Wall Materials	Roof Type	Window Types	Porch Type & Location	Current Function
Vernacular Type	Structure					
Victorian	Brick	Vinyl	Hip	1/1	Other Bay	residential
	Frame					

Description This 1 1/2-story Queen Anne house has a brick foundation, vinyl siding and a "T" shaped roof with front and side gables. The facade of the house features a central wing with a gable roof. A pair of 1/1 windows are centered on the facade of the central wing and the gable end is detailed with cornice returns. On the east side of the facade is an "L" shaped porch; on the west side of the facade, there is a small frame ell. The porch has turned wood posts, a "X" pattern wood railing, scrollwork brackets between the posts, carved paired brackets on the frieze and a flat roof. Beneath the porch, there are two front doors and a 1/1 window. One of the doors and the window are located on the east elevation of the central wing. Both of the front doors are early or original and have 1/2 height windows with square, colored panes of glass. Each door has a rectangular transom with an oval pane of glass. The side ell has a 1/1 window centered on each elevation, vinyl siding and a shed roof. A 1-story frame addition with a hip roof extends across the west side of the rear elevation and around onto the west elevation. On the east side of this addition, there is a 1-story porch with flat roof and the same ornamentation as the front porch. On the west side of the rear addition, there is a hip-roofed dormer. Windows throughout the house are early or original, but the window and door trim is covered with metal panning.

Continuation Sheet ☐

History

1900 Asses. - Sarah A. Johnson \$660
 1902 Sanborn - this house is in place
 1920 Asses - Alice Mead \$1000
 1930 Asses - Alice Mead \$2000
 1933 Directory - Eugene Sears

Continuation Sheet ☐



Sources Site visit; Sanborn Fire Insurance Maps 1885, 1890, 1896, 1902, 1909, 1917, 1931, 1950; Fayette City Directory, 1933; Howard County Tax Assessment Records; 1869-1954

Continuation Sheet ☐

Becky L. Snider, Ph.D.
Consultant

City of Fayette
Organization

December 2005
Date



**Fayette, Missouri Resources Survey
Howard County, Missouri**

Inventory #
HO-00-05- 188

HO-AS-004-116

Address	501 West Elm Street		Parcel Number/ Legal Address	12-1.0-11-003-001-005.000 Bellevue Addition
Historic Name	Sallie & Lucy Morton House		Block 3, Lots 10-12	
Owner Name & Address	Jake F & Marilyn J Moyer 501 W Elm Fayette MO 65248	Architect/Engineer	Contractor/Builder	Construction Date ca. 1901

On National Register? no	Individually Eligible? no	District Potential? no	Condition: excellent	Integrity: moderate
Architectural Style Victorian	Foundation Stucco	Exterior Wall Materials Vinyl	Roof Type Hip	Window Types 1/1
Vernacular Type	Structure Frame			Porch Type & Location Other Bay
				Current Function residential

Description This 2 1/2-story Victorian house has a stucco-covered foundation, vinyl siding and a hip roof. On the east half of the facade, there is a 2 1/2-story projecting wing with a gable roof. A 1/1 window is centered on the first and second floors of the front wing. In the gable end, the centered window opening has been infilled with plywood. The front porch extends across the west half of the facade and shelters the offcenter front door. The porch has turned wood posts, spindlework frieze, brackets and balusters and a hip roof. The 1/2 view front door is early or original and has a rectangular transom. Above the porch, a 1/1 window is set in line with the front door. Windows throughout the house are vinyl replacements. On the east elevation, there is an external concrete block chimney and a 1-story addition. The west half of the side addition has a gable roof; the east half has a hip roof. It is likely that the west half of the addition was constructed to connect the house with the garage. The garage has a 1-car rollup garage door. On the rear elevation, there is a 1 1/2-story addition. Like the side addition, the rear addition appears to have been built in phases. The west half of the rear addition has a gable roof; the east half has a shed roof.

Continuation Sheet ☐

History

1900 Asses. - S. E. Ustick (10-12) \$130
 1902 Sanborn - this house is in place
 1920 Asses - Sallie & Lucy Morton \$1100
 1930 Asses - Paul Dinkle \$2750 (Lots 10-12)
 1933 Directory - Paul Dinkle

Continuation Sheet ☐



Sources Site visit; Sanborn Fire Insurance Maps 1885, 1890, 1896, 1902, 1909, 1917, 1931, 1950; Fayette City Directory, 1933; Howard County Tax Assessment Records; 1869-1954

Continuation Sheet ☐

Becky L. Snider, Ph.D.
Consultant

City of Fayette
Organization

December 2005
Date



**Fayette, Missouri Resources Survey
Howard County, Missouri**

Inventory #
HO-00-05- 189

HD-AS-004-117

Address	502 West Elm Street		Parcel Number/ Legal Address	12-1.0-11-003-007-002.000 Bellevue Addition
Historic Name	T. A. Meredith House		Block 5, W 5' of Lot 3, & all of Lots 4-6	
Owner Name & Address	Lewis Glenn & Betty L Collier 502 W Elm Fayette	Architect/Engineer	Contractor/Bullder	Construction Date ca. 1901
	MO 65248			

On National Register?	Individually Eligible?	District Potential?	Condition:	Integrity:		
no	no	yes	fair	moderate		
Architectural Style	Foundation	Exterior Wall Materials	Roof Type	Window Types	Porch Type & Location	Current Function
Vernacular Type	Structure					
	Brick, Conc. Block	Asbestos	Gable	2/2 1/1	One-Half Front	residential
Gabled Ell	Frame					

Description This property includes a house and three buildings associated with Collier Auto Sales. The 1-story Gabled Ell house has a brick and concrete block foundation, asbestos siding and a gable roof. The east half of the facade is filled with a 1-story projecting wing with a front facing gable roof. A 2/2 window is centered on the facade of this wing. A 1-story porch extends across the west half of the facade. It has square wood posts and a flat roof. The porch shelters the front door and a pair of 1/1 windows. On the west elevation, there is a large multipane window. An unusual 1 1/2-story addition covers the rear elevation of the house. The addition has a mansard roof with shed dormers on each elevation.

There are three commercial buildings on the property. All are located south of the house. The largest of the outbuildings on the property is a 1-story, 2-car garage. [c] It has concrete block walls, metal multipane hinged windows, a hip roof and a double rollup garage door. The garage is accessed via the alley south of the house. To the west of the garage is a small, 1-story frame outbuilding with metal siding and a metal gable roof. [nc] A few feet west of the outbuilding is a small building with weatherboard siding, 2 large picture windows and a flat roof. [nc] This building is used as the office for Collier Auto Sales.

Continuation Sheet

History

1900 Asses. - T. A. Meredith \$660
1902 Sanborn - this house is in place
1910 Sanborn - no change
1920 Asses - W. E. Williams \$1000
1925 Sanborn - no change
1930 Asses - W. N. Thomas \$2500
1933 Directory - Dr. S. C. Estes

Continuation Sheet



Sources

Site visit; Sanborn Fire Insurance Maps 1885, 1890, 1896, 1902, 1909, 1917, 1931, 1950; Fayette City Directory, 1933; Howard County Tax Assesment Records; 1869-1954

Continuation Sheet

Becky L. Snider, Ph.D.

Consultant

City of Fayette

Organization

December 2005

Date

**Fayette, Missouri Resources Survey
Howard County, Missouri**

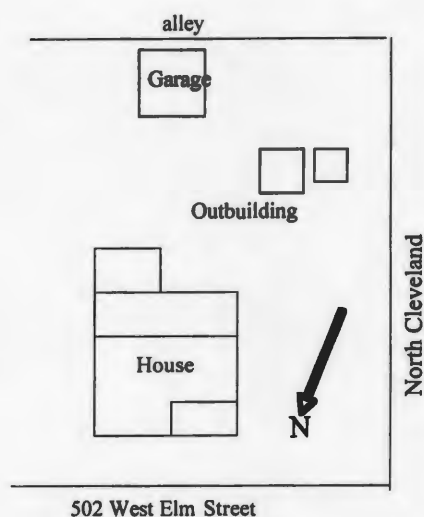
Continuation Sheet

HD-AS-004-117

Address	502 West Elm Street	Legal Address/ Parcel #	Block 5, W 5' of Lot 3, & all Biletsa 12-1.0-11-003-007-002.000	Inventory #	
Current Name		Owner and Address, if different	Lewis Glenn & Betty L Collier		
Historic Name	T. A. Meredith House	Architect/Engineer		Construction Date	
		Contractor/Bullder			ca. 1901



**Photos/
Site Plan**









**Fayette, Missouri Resources Survey
Howard County, Missouri**

Inventory #
HO-00-05- 002

HO-AS-004-118

Address	104 Graves Street		Parcel Number/ Legal Address	12-1.0-11-003-010-004.000 Bellevue Addition
Historic Name	M. R. & Rose Cochran House		Blk 7, Lots 9-10	
Owner Name & Address	Don & Teresa Ann McKee & Donna 104 Graves Fayette	Architect/Engineer	Contractor/Bullder	Construction Date ca. 1950
	MO	65248		

On National Register?	Individually Eligible?	District Potential?	Condition:	Integrity:		
no	no	no	good	little changed		
Architectural Style	Foundation	Exterior Wall Materials	Roof Type	Window Types	Porch Type & Location	Current Function
Vernacular Type	Structure					
	Concrete	Vinyl	Gable	8/1, 1/8, 1/6	Stoop	residential
Ranch	Frame				Front & side	

Description This 1-story Ranch, which sits on the southeast corner of Grave and West Davis, has a 2-bay facade. In the north bay, there is a pair of 8/1 windows and the front door. The main roofline extends out over the north bay to shelter the front door and the stoop, which has metal railings. In the south bay, there are two irregularly spaced double hung windows of different sizes. A side entrance is centered on the south elevation and is sheltered by a flat roofed stoop cover. The stoop is concrete and has metal railings. There is also a 1/1 window on the east side of the south elevation.

An oversize 1-story, 1-car garage is located south of the house. It has a concrete foundation, vinyl siding, a grouping of five windows with single pane fixed sash, and a rollup garage door. [nc]

Continuation Sheet ☒

History

1944 Sanborn - a different house, which faces West Davis is shown on this lot
1954 Asses - M. R. & Rose Cochran \$2000

Continuation Sheet ☐



Sources Site visit; Sanborn Fire Insurance Maps 1885, 1890, 1896, 1902, 1909, 1917, 1931, 1950; Fayette City Directory, 1933; Howard County Tax Assesment Records; 1869-1954

Continuation Sheet ☐

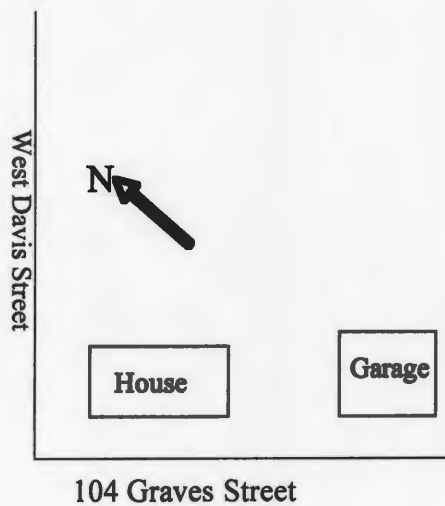
**Fayette, Missouri Resources Survey
Howard County, Missouri**

Continuation Sheet

HD-AS-004-118

Address	104 Graves Street	Legal Address/ Parcel #	Blk 7, Lots 9-10 12-1.0-11-003-010-004.000	Bellevue	Inventory # HW-00-01- 002
Current Name		Owner and Address, if different	Don & Teresa Ann McKee & Donna J. Asbury		
Historic Name	M. R. & Rose Cochran House	Architect/Engineer		Construction Date ca. 1950	
		Contractor/Builder			

**Photos/
Site Plan**



Becky L. Snider, Ph.D.
Consultant

City of Fayette
Organization

October 2005
Date





**Fayette, Missouri Resources Survey
Howard County, Missouri**

Inventory #
HO-00-05- 067

HO-AS-004-119

Address	103 North Howard		Parcel Number/ Legal Address	12-1.0-11-003-009-005.000 Bellevue Addition
Historic Name	H. L. Hughes House		Block 2, Lots 8-9 and S 15' of Lot 10	
Owner Name & Address	Phyllis Linhart 204 E 4th St Salisbury MO 65281	Architect/Engineer	Contractor/Builder	Construction Date ca. 1900

On National Register?	Individually Eligible?	District Potential?	Condition:	Integrity:		
no	no	yes	fair	moderate		
Architectural Style	Foundation	Exterior Wall Materials	Roof Type	Window Types	Porch Type & Location	Current Function
Vernacular Type	Structure					
	Brick	Asbestos	Gable	2/2	One-Half	residential
Gabled Ell	Frame				Front	

Description This 1 1/2-story Gabled Ell house has a brick foundation, asbestos siding and a gable roof. The original front section of the house is 1-story tall; the main rear addition is 1 1/2 stories tall. The three bay facade has a central front door, a projecting wing with a front-facing gable roof in the north bay, and a 2/2 window in the south bay. A 2/2 window is centered on the front elevation of the projecting wing. The gable end is detailed with cornice returns and a triangular vent at the peak. The front porch extends across the south 2/3 of the facade. It has two turned wood posts, 1 square wood post and a shed roof. The house has a 1 1/2 story, L-shaped rear addition and two, 1-story additions. The 1 1/2-story addition has a gable on hip roof, which extends approximately two feet above the ridge of the original part of the house. The two 1-story additions have shed roofs and 1/1 windows. The north addition contains a 1-car garage

Continuation Sheet ☐

History

1900 Asses. - H. L. Hughes \$565 (Lots 8, 9)
 1902 Sanborn - this house is in place
 1910 Asses - Eva R. Mikel \$1000
 1930 Asses - G. J. Winn \$2250

Continuation Sheet ☐



Sources Site visit; Sanborn Fire Insurance Maps 1885, 1890, 1896, 1902, 1909, 1917, 1931, 1950; Fayette City Directory, 1933; Howard County Tax Assesment Records; 1869-1954

Continuation Sheet ☐

Becky L. Snider, Ph.D. Consultant	City of Fayette Organization	November 2005 Date
---	--	------------------------------



Fayette, Missouri Resources Survey Howard County, Missouri

Inventory #
HO-00-05- 068

HO-AS-004-120

Address	105 North Howard	Parcel Number/ Legal Address	12-1.0-11-003-009-004.000 Bellevue Addition
Historic Name	Sallie & Lucy Morton/J. C. Boggs House Block 2, N 6' of Lot 10 and all of Lot 11-13		
Owner Name & Address	David J. Wieberg 105 N. Howard Fayette MO 65248	Architect/Engineer	Contractor/Builder Construction Date ca. 1890

On National Register?	Individually Eligible?	District Potential?	Condition:	Integrity:		
no	no	yes	fair	moderate		
Architectural Style	Foundation	Exterior Wall Materials	Roof Type	Window Types	Porch Type & Location	Current Function
Vernacular Type	Structure					
Italianate	Brick	Wood	Hip	2/2	Other Bay	residential
	Frame				Front	

Description This 2-story Italianate house has a brick foundation, wide hardboard siding and a hip roof. On the first floor of the 2-bay facade, a large three-section picture window is centered in the north bay and the front door is centered in the south bay. The picture window is not original; it is probably a mid-20th century alteration. The 3/4 view front door is early or original and has a rectangular transom. The front porch extends across the south bay of the facade. It has a concrete foundation, floor and steps, a gable roof with exposed rafter tails, and two groupings of three round wood columns. On the second floor of the facade, a 2/2 window is centered in the north bay and a short 2/2 window is set off-center in the south bay. A wide, paneled wood frieze with diamond motif detailing and paired, carved wood brackets extends around the house at the roofline. A 1-story, 3-sided bay window is centered on the south elevation. It has a 2/2 window on each elevation, a flat roof, and a paneled frieze with brackets identical to the frieze on the main part of the house. A 1-story addition on the rear elevation has wide hardboard siding, 1/1 windows and a clipped gable roof. It extends across the rear elevation and approximately eight feet beyond the south elevation of the house.

Two outbuildings are located east of the house. A large garage is located approximately ten feet east of the house and is accessed via the alley behind the house. It has metal siding, corrugated metal roofing, a gable roof with exposed rafter tails, and two sliding wood doors. [nc] A small frame outbuilding with vertical board siding and a shed roof with metal roofing is located north of the garage. [c]

Continuation Sheet ☒

History

1900 Asses. - Sallie & Lucy Morton \$880
 1902 Sanborn - this house is in place
 1910 Asses - J. C. Boggs \$1500
 1930 Asses - J. C. Boggs \$3000

Continuation Sheet ☐



Sources Site visit; Sanborn Fire Insurance Maps 1885, 1890, 1896, 1902, 1909, 1917, 1931, 1950; Fayette City Directory, 1933; Howard County Tax Assessment Records; 1869-1954

Continuation Sheet ☐

**Fayette, Missouri Resources Survey
Howard County, Missouri**

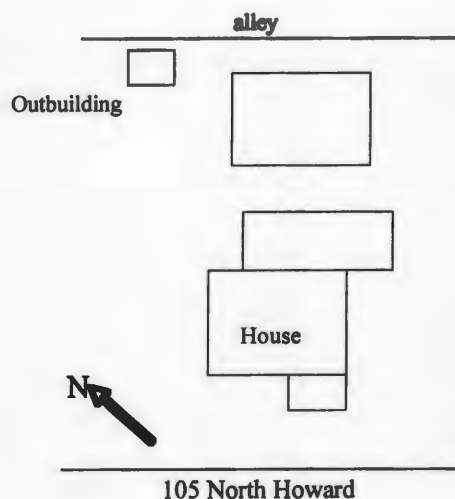
Continuation Sheet

H0-AS-004-120

Address	105 North Howard	Legal Address/ Parcel #	Block 2, N 6' of Lot 10 and all of Block 12-1.0-11-003-009-004.000	Inventory #
Current Name		Owner and Address, if different	David J. Wieberg	
Historic Name	Sallie & Lucy Morton/J. C. Boggs House	Architect/Engineer		Construction Date
		Contractor/Bullder		ca. 1890



**Photos/
Site Plan**









**Fayette, Missouri Resources Survey
Howard County, Missouri**

Inventory #
HO-00-05- 069

HD-AS-004-121

Address	107 North Howard		Parcel Number/ Legal Address	12-1.0-11-003-009-003.000 Bellevue Addition
Historic Name	J. R. A. Vaughan/George W. Smith House		Block 2, Lot 14	
Owner Name & Address	Robert P. & Pamela A. Greenwood 107 N. Howard Fayette	Architect/Engineer	Contractor/Bullder	Construction Date ca. 1900
	MO	65248		

On National Register?	Individually Eligible?	District Potential?	Condition:	Integrity:		
no	no	yes	fair	moderate		
Architectural Style	Foundation	Exterior Wall Materials	Roof Type	Window Types	Porch Type & Location	Current Function
Vernacular Type	Structure					
Victorian	Unknown	Vinyl	Hip	2/2	Wrap-Around	residential
	Frame					

Description This 2-story Victorian house has an L-shaped plan, vinyl siding and a hip roof. The facade is dominated by a 2-story projecting wing with a hip roof on the north half of the facade. Centered on the first and second floors of the front elevation of this projecting wing is a 1/1 window. The south half of the facade is set back approximately fifteen feet from the front of the projecting wing. A door and a 1/1 window are stacked on the first and second floors in the south bay. The 3/4 view front door is early or original and it has an early or original storm door and a 1-lite rectangular transom. The 1-story front porch extends across the south half of the facade and around onto the south elevation. The porch has round wood columns, a simple wood railing, and a hip roof. One section of wood roof railing is also still in place on the southeast end of the porch. A 2-story rectangular, projecting bay is centered on the north elevation. A small frame addition with a shed roof is located on the south side of the rear elevation.

A 2-car metal carport is located northeast of the house and is accessed via Elm Street. [nc]

Continuation Sheet

History
1900 Asses. - J. R. A. Vaughan \$880
1902 Sanborn - this house is in place
1920 Asses - Geo. W. Smith \$1250
1930 Asses - Geo. W. Smith \$2500
1933 Directory - Geo W. Smith



Continuation Sheet

Sources Site visit; Sanborn Fire Insurance Maps 1885, 1890, 1896, 1902, 1909, 1917, 1931, 1950; Fayette City Directory, 1933; Howard County Tax Assesment Records; 1869-1954

Continuation Sheet

Becky L. Snider, Ph.D.
Consultant

City of Fayette
Organization

November 2005

Date

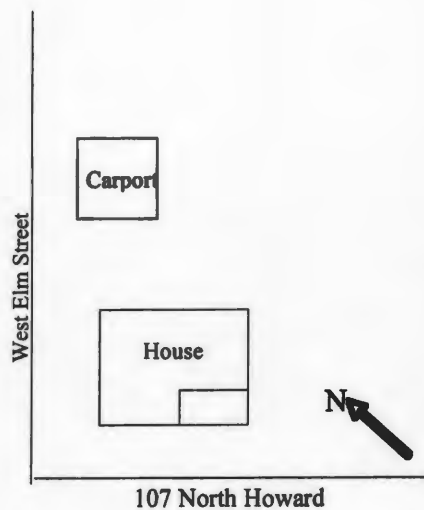
**Fayette, Missouri Resources Survey
Howard County, Missouri**

Continuation Sheet

HD-AS-004-121

Address	107 North Howard	Legal Address/ Parcel #	Block 2, Lot 14 12-1.0-11-003-009-003.000	Inventory #
			Bellevue	HW-00-01- 069
Current Name		Owner and Address, if different	Robert P. & Pamela A. Greenwood	
Historic Name	J. R. A. Vaughan/George W. Smith House	Architect/Engineer		Construction Date
		Contractor/Bulder		ca. 1900

**Photos/
Site Plan**



Becky L. Snider, Ph.D.
Consultant

City of Fayette
Organization

November 2005
Date





Fayette, Missouri Resources Survey Howard County, Missouri

Inventory #
HO-00-05- 070

HD-AS-004-122

Address	200 North Howard	Parcel Number/ Legal Address	12-1.0-11-003-001-003.000 Bellevue Addition
Historic Name	Dr. William A. Bloom House Block 3, S 10' of Lot 2 and all of Lots 3-5		
Owner Name & Address	Michael G & Mary L. Battles 200 North Howard Fayette MO 65248	Architect/Engineer	Contractor/Builder
			Construction Date ca. 1923

On National Register?	Individually Eligible?	District Potential?	Condition:	Integrity:
no	yes	yes	fair	little changed
Architectural Style	Foundation	Exterior Wall Materials	Roof Type	Window Types
Vernacular Type	Structure			Porch Type & Location
Prairie	Concrete	Brick	Hip	Stoop
	Frame		Clay Tile	
				residential

Description This 2 1/2-story Prairie style house has a concrete foundation, brick veneer exterior walls, and a clay tile hip roof. It is one of the only Prairie style houses in the survey area. The symmetrical 3-bay facade has a central front door flanked by triple 6/1 windows. The front door, which is early or original, is surrounded by a rectangular leaded glass transom and sidelights. A pedimented stoop cover shelters the front door. It is supported by large wood brackets and it has a clay tile gable roof. A concrete patio, which is surrounded by a wood railing with square brick pier, extends across the center 2/3 of the front elevation. On the second floor of the facade, a 6/1 window is centered in each of the three bays. The window in the center bay is slightly smaller than those in the outer bays. Hip roof dormers are centered on the front and rear elevations. Each has three, six-lite windows and clay tile roofing. The house has two, 1-story, brick side ells. The ell on the south elevation is a sun porch with a clay tile hip roof. Each elevation of the sun porch is filled with triple 6/1 windows. The sun porch has three sets of triple window equally spaced across south elevation and one set of windows on the east and west elevations. The side ell on the north elevation has a pair of 6/1 windows on the facade and a clay tile hip roof. Windows throughout the house are early or original and have stone sills and flat brick lintels. Some windows have metal awnings. The roofline of the house is detailed with exposed scroll cut rafter tails and scroll cut brackets. A small frame ell with a hip roof is centered on the rear elevation. A one-car garage is located on the basement level on the south end of the rear elevation.

Continuation Sheet ☐

History

1900 Asses. - W. B. Smith \$1000
 1910 Sanborn - a different house is shown on this lot
 1920 Asses - R. L. Fisher \$1000
 1925 Sanborn - this house appears to be in place
 1930 Asses - Dr. William A. Bloom \$9000 (Lots 3-5)

Continuation Sheet ☐



Sources Site visit; Sanborn Fire Insurance Maps 1885, 1890, 1896, 1902, 1909, 1917, 1931, 1950; Fayette City Directory, 1933; Howard County Tax Assesment Records; 1869-1954

Continuation Sheet ☐

Becky L. Snider, Ph.D.
Consultant

City of Fayette
Organization

November 2005

Date



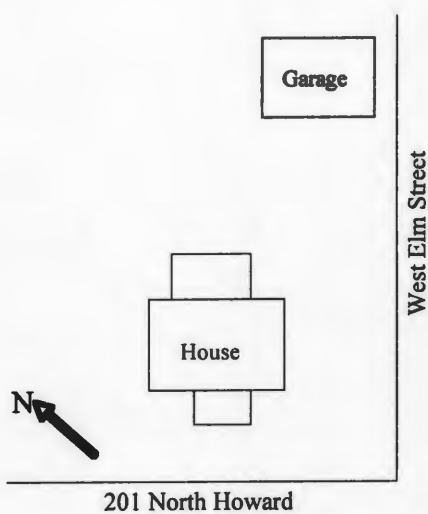
**Fayette, Missouri Resources Survey
Howard County, Missouri**

Continuation Sheet

HO-AS-004-123

Address	201 North Howard	Legal Address/ Parcel #	Block 1, Lot 4 12-1.0-11-002-010-004.000	Bellevue	Inventory # HW-00-01- 071
Current Name		Owner and Address, if different	Fred C. & Margaret F. Weiker		
Historic Name	John D. & Eva Williams House	Architect/Engineer		Construction Date	
		Contractor/Builder		ca. 1950	

**Photos/
Site Plan**



Becky L. Snider, Ph.D.
Consultant

City of Fayette
Organization

November 2005
Date





Fayette, Missouri Resources Survey Howard County, Missouri

Inventory #
HO-00-05- 072

HD-AS-004-124

Address	202 North Howard	Parcel Number/ Legal Address	12-1.0-11-003-001-002.000 Bellevue Addition
Historic Name	W. A. Frantz House Block 3, Lot 2 except S 10'		
Owner Name & Address	Dale & Misty Lang 202 North Howard Fayette MO 65248	Architect/Engineer	Contractor/Builder
			Construction Date ca. 1887

On National Register?	Individually Eligible?	District Potential?	Condition:	Integrity:
no	no	yes	excellent	high

Architectural Style	Foundation	Exterior Wall Materials	Roof Type	Window Types	Porch Type & Location	Current Function
Vernacular Type	Structure					
Italianate	Conc. over brick	Vinyl	Hip	2/2	Central Bay	residential
	Frame				Front	

Description This 2-story Italianate house has a brick foundation, vinyl siding and a hip roof. The north bay of the 3-bay facade is a projecting 2-story wing with a 2/2 window centered on each floor of the facade. The front door, which is located in the center bay, is early or original and has a rectangular transom. A 2/2 window is centered above the front door and on the first and second floors of the south bay. The 1-story front porch extends across the southern 2/3 of the facade. The porch has turned wood posts, a wood railing with turned balusters, and flat roof with a roof railing. A paneled wood frieze with diamond motifs and paired, carved wood brackets wraps around the house at the roofline. A 1-story frame ell with a shed roof extends across the south side of the rear elevation. On the north side of the rear elevation, there is a 1-story porch with similar detailing to the front porch.

A 1-story, 1-car frame garage is located northwest of the house. It has vinyl siding, a rollup door and a gable roof.

[c]

Continuation Sheet ☒

History

1900 Asses. - W. A. Frantz Estate \$1500
 1930 Asses -no listing
 1933 Directory - Mrs. Jennie Carver

Continuation Sheet ☐



Sources Site visit; Sanborn Fire Insurance Maps 1885, 1890, 1896, 1902, 1909, 1917, 1931, 1950; Fayette City Directory, 1933; Howard County Tax Assessment Records; 1869-1954

Continuation Sheet ☐

Becky L. Snider, Ph.D.
Consultant

City of Fayette
Organization

November 2005

Date

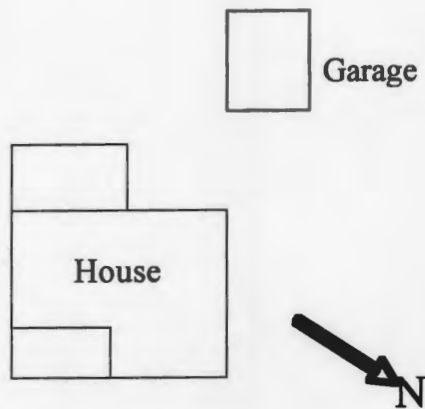
**Fayette, Missouri Resources Survey
Howard County, Missouri**

Continuation Sheet

HO-AS-004-124

Address	202 North Howard	Legal Address/ Parcel #	Block 3, Lot 2 except S 10' Bellevue 12-1.0-11-003-001-002.000	Inventory # HW-00-01- 072
Current Name		Owner and Address, if different	Dale & Misty Lang	
Historic Name	W. A. Frantz House	Architect/Engineer		Construction Date ca. 1887
		Contractor/Bulder		

**Photos/
Site Plan**



Becky L. Snider, Ph.D.
Consultant

City of Fayette
Organization

November 2005
Date





LANG'S LANDING

WINDY HILL



Fayette, Missouri Resources Survey Howard County, Missouri

Inventory #
HO-00-05- 073

HD-AS-004-125

Address	204 North Howard	Parcel Number/ Legal Address	12-1.0-11-003-001-001.000 Bellevue Addition
Historic Name	Jasper & Kathleen Thompson House Block 3, Lot 1		
Owner Name & Address	David W. Fortel & Hope Tinker 105 Besgrove Fayette MO 65248	Architect/Engineer	Contractor/Builder
			Construction Date ca. 1950

On National Register? no	Individually Eligible? no	District Potential? no	Condition: excellent	Integrity: low
Architectural Style Vernacular Type	Foundation Structure	Exterior Wall Materials	Roof Type	Window Types
	Brick	Vinyl	Gable	1/1
Gable Front	Frame			
				Porch Type & Location Wrap-Around
				Current Function residential

Description This 1-story T-plan house has a brick foundation, vinyl siding and a side gable roof. The front door is located in south bay of the three bay facade. It is sheltered by a modern wraparound porch with 4x4 and a wood railing. On the north end of the facade, there is a shed roofed side ell. A 1-story frame addition with a concrete block foundation, vinyl siding and a gable roof is located on the north end of the rear elevation.

Continuation Sheet ☐

History

1944 Sanborn - a different house is shown on this lot
1954 Asses - Jasper & Kathleen Thompson

Continuation Sheet ☐



Sources Site visit; Sanborn Fire Insurance Maps 1885, 1890, 1896, 1902, 1909, 1917, 1931, 1950; Fayette City Directory, 1933; Howard County Tax Assesment Records; 1869-1954

Continuation Sheet ☐

Becky L. Snider, Ph.D.
Consultant

City of Fayette
Organization

November 2005
Date



Fayette, Missouri Resources Survey Howard County, Missouri

Inventory #
HO-00-05- 074

HO-AS-004-126

Address	300 North Howard	Parcel Number/ Legal Address	12-1.0-11-002-005-009.000
Historic Name	Mrs. Minnie Spencer House	S 54.8' of Lot 35	
Owner Name & Address	Thomas B Hackley & Paula K Ritchie PO Box 144 Fayette MO 65248	Architect/Engineer	Contractor/Bulder
		Construction Date ca. 1925	

On National Register?	Individually Eligible?	District Potential?	Condition:	Integrity:
no	no	yes	good	moderate

Architectural Style	Foundation	Exterior Wall Materials	Roof Type	Window Types	Porch Type & Location	Current Function
Vernacular Type	Structure					
Craftsman	Concrete	Vinyl	Gable	4/1, 3/1	One-Half	residential
Bungalow	Frame			Craftsman	Front	

Description This 1-story Craftsman Bungalow has a concrete foundation, vinyl siding and a front-facing gable roof. However, none of the exterior window or door trim is obscured by the vinyl siding. The south half of the facade is covered by the front porch, which has square wood columns, a wood railing with horizontal rails and a gable roof. The front door and a 4/1 window are located under the porch. The north half of the facade is covered by an early or original sun room with a hip roof. On the facade of this sunroom is a triple window with 3/1 sash and there is a pair of 3/1 windows on the north side of the sunroom. The roofline of the house is detailed with exposed beams and rafter tails and an open soffit. A 1-story addition covers the south half of the rear elevation. It has vinyl siding, 1/1 windows and a gable roof.

Continuation Sheet ☐

History

1910 Asses - Mrs. Will Carson \$800
 1920 Asses - Mrs. Wm. Carson \$800 (Lots 35, 36)
 1930 Asses. - Mrs. Minnie Spencer \$2500 (ne pt Lot 35)

Continuation Sheet ☐



Sources Site visit; Sanborn Fire Insurance Maps 1885, 1890, 1896, 1902, 1909, 1917, 1931, 1950; Fayette City Directory, 1933; Howard County Tax Assesment Records; 1869-1954

Continuation Sheet ☐



**Fayette, Missouri Resources Survey
Howard County, Missouri**

Inventory #
HO-00-05- 075

HO-AS-004-127

Address	302 North Howard		Parcel Number/ Legal Address	12-1.0-11-002-005-008.000
Historic Name	L. H. Clevenger House		N 27.5' of Lot 35 and S 27.3' of Lot 36	
Owner Name & Address	Donna C. Blair 302 North Howard Fayette	Architect/Engineer	Contractor/Bulder	Construction Date ca. 1935
	MO	65248		

On National Register?	Individually Eligible?	District Potential?	Condition:	Integrity:		
no	no	no	good	moderate		
Architectural Style	Foundation	Exterior Wall Materials	Roof Type	Window Types	Porch Type & Location	Current Function
Vernacular Type	Structure					
Craftsman	Concrete	Vinyl	Gable	3/1	Full	residential
Bungalow	Frame			Craftsman	Front	

Description This 1-story Craftsman Bungalow has a concrete foundation, vinyl siding and a front facing gable roof. Unlike the house next door to the north, the vinyl siding on this house covers the window and door trim. The front door, which is early or original and has Craftsman style windows in the top half, is centered on the three-bay facade and is flanked by early or original 3/1 Craftsman style windows. A full-width front porch extends across the facade. It has square wood posts, a metal railing and a hip roof. The roofline is detailed with exposed rafter tails and beams. A 1-story, frame addition extends across the rear elevation of the house. It has a concrete block foundation, vinyl siding and a gable roof. A 1-car garage is located in the basement level of the rear addition.

Continuation Sheet ☐

History

1910 Asses - Mrs. Will Carson \$800
 1920 Asses - Mrs. Wm. Carson \$800 (Lots 35, 36)
 1930 Asses. - this part of lot 35 is not listed
 1941 Asses - L. H. Clevenger \$1650 (nw pt Lot 35, sw pt Lot 36)

Continuation Sheet ☐



Sources Site visit; Sanborn Fire Insurance Maps 1885, 1890, 1896, 1902, 1909, 1917, 1931, 1950; Fayette City Directory, 1933; Howard County Tax Assesment Records; 1869-1954

Continuation Sheet ☐

Becky L. Snider, Ph.D.
Consultant

City of Fayette
Organization

November 2005
Date



Fayette, Missouri Resources Survey Howard County, Missouri

Inventory #
HO-00-05- 076

HO-AS-004-128

Address	304 North Howard	Parcel Number/ Legal Address	12-1.0-11-002-005-007.000
Historic Name	Mrs. R. A. Thompson House		N 54.8' of Lot 36
Owner Name & Address	James N & Loretta M Long 509 W North St Eldon MO 65026	Architect/Engineer	Contractor/Builder
		Construction Date ca. 1925	

On National Register?	Individually Eligible?	District Potential?	Condition:	Integrity:
no	no	yes	fair	high

Architectural Style	Foundation	Exterior Wall Materials	Roof Type	Window Types	Porch Type & Location	Current Function
Vernacular Type	Structure					
Craftsman	Stucco	Weatherboard	Gable	4/1 Craftsman	Full	residential
Bungalow	Frame				Front	

Description This 1-story Craftsman Bungalow has a stucco-covered foundation, weatherboard siding and a front-facing gable roof. The front door, which is not original, is centered on the three-bay facade and it is flanked by 4/1 Craftsman style windows in the outer bays. On the side elevations, there are three sets of 4/1 window pairs. All of the windows are early or original. The full-width front porch has square wood columns, a simple wood railing and a hip roof. The roofline of the house is detailed with exposed rafter tails and brackets and open soffits. A 1-story frame addition extends across the south side of the rear elevation. It has weatherboard siding, 1/1 windows and a shed roof. On the north side of the rear elevation, a small shed roof shelters the entrance to the basement.

A 1-story, 1-car frame garage is located northwest of the house. It has vertical board wood siding, a domed roof with exposed rafter tails and a shed roofed addition on the north elevation. [c]

Continuation Sheet ☒

History

1910 Asses - Mrs. Will Carson \$800
 1920 Asses - Mrs. Wm. Carson \$800 (Lots 35, 36)
 1930 Asses. - Mrs. R. A. Thompson \$2500 pt Lot 36
 1933 Directory - Dr. E. K. Needy

Continuation Sheet ☒



Sources

Site visit; Sanborn Fire Insurance Maps 1885, 1890, 1896, 1902, 1909, 1917, 1931, 1950; Fayette City Directory, 1933; Howard County Tax Assessment Records; 1869-1954

Continuation Sheet ☐

Becky L. Snider, Ph.D.

Consultant

City of Fayette

Organization

November 2005

Date

**Fayette, Missouri Resources Survey
Howard County, Missouri**

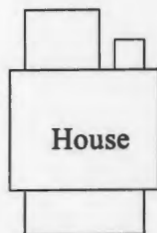
Continuation Sheet

HD-AS-004-128

Address	304 North Howard	Legal Address/ Parcel #	N 54.8' of Lot 36 12-1.0-11-002-005-007.000	Watt's		Inventory #	
						HW-00-01-	076
Current Name		Owner and Address, if different	James N & Loretta M Long				
Historic Name	Mrs. R. A. Thompson House	Architect/Engineer				Construction Date	
		Contractor/Builder					ca. 1925

**Photos/
Site Plan**

Garage



House



304 North Howard



Becky L. Snider, Ph.D.
Consultant

City of Fayette
Organization

November 2005
Date



OWENS
KARLA WILLIAMS
442-5510
OWENS



Fayette, Missouri Resources Survey Howard County, Missouri

Inventory #
HO-00-05- 077

HO-AS-004-129

Address	305 North Howard	Parcel Number/ Legal Address	12-1.0-11-002-006-008.000
Historic Name	Mrs. H. P. Mason House	Watt's Addition Lot 23	
Owner Name & Address	Lusby Family Living Trust 305 North Howard Fayette MO 65248	Architect/Engineer	Contractor/Builder
		Construction Date ca. 1905	

On National Register?	no	Individually Eligible?	no	District Potential?	yes	Condition:	good	Integrity:	high
Architectural Style	Foundation	Exterior Wall Materials	Roof Type	Window Types	Porch Type & Location	Current Function			
Vernacular Type	Structure								
Gabled Ell	Rock-F Conc Blk Frame	Asbestos	Gable	1/1	One-Half Front	residential			

Description This 1-story Gabled Ell has a rock-face concrete block foundation, asbestos siding and a gable roof. The projecting wing with a front facing gable roof is located on the north end of the facade. A pair of 1/1 windows and the front door, which is recessed, are located on the front elevation of this wing. The front porch extends across two-thirds of the facade from the middle of the front wing to the south end of the front elevation. The section of the porch, which shelters the front door is open. The rest of the porch has been enclosed with wide weatherboards. The porch has square wood columns and a flat roof. A 1-story frame addition with wide wood siding and a shed roof is located on the rear elevation. A brick chimney is located offcenter at the ridge of the main side gable; a second concrete block is located on the north elevation of the house.

A 1-story, oversize, 1-car garage is located northeast of the house. It has a concrete foundation, asbestos siding, and a side gable roof. A 1-car rollup door is located on the north end of the west elevation and a pedestrian door is located on the south end. [c]

Continuation Sheet ☒

History

1885 Asses - Susan R. Williams
 1900 Asses - Mrs. S. R. Williams \$350
 1902 Sanborn - this area is not mapped
 1910 Asses - Mrs. H. P. Mason \$500
 1910 Sanborn - this house is in place
 1920 Asses - W. L. Downey \$550
 1930 Asses. - W. H. Champion \$1300
 1933 Directory - Harvey E. Holtwick
 1954 Asses - Harvey E. & Cecelia Holtwick \$1500

Continuation Sheet ☒



Sources

Site visit; Sanborn Fire Insurance Maps 1885, 1890, 1896, 1902, 1909, 1917, 1931, 1950; Fayette City Directory, 1933; Howard County Tax Assessment Records; 1869-1954

Continuation Sheet ☐

Becky L. Snider, Ph.D.
Consultant

City of Fayette
Organization

November 2005

Date

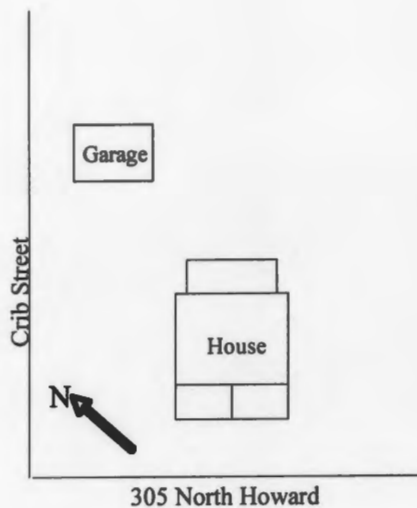
**Fayette, Missouri Resources Survey
Howard County, Missouri**

Continuation Sheet

HD-AS-004-129

Address	305 North Howard	Legal Address/ Parcel #	Lot 23 12-1.0-11-002-006-008.000	Watt's	Inventory #
Current Name		Owner and Address, if different	Lusby Family Living Trust		
Historic Name	Mrs. H. P. Mason House	Architect/Engineer		Construction Date	
		Contractor/Builder		ca. 1905	

**Photos/
Site Plan**



Becky L. Snider, Ph.D.
Consultant

City of Fayette
Organization

November 2005
Date





**Fayette, Missouri Resources Survey
Howard County, Missouri**

Inventory #
HO-00-05- 078

HID-AS-004-130

Address	306 North Howard		Parcel Number/ Legal Address	12-1.0-11-002-005-006.000
Historic Name	Iva P. & Callie Crawford House		Lot 37 & pt of Lots 40, 43	
Owner Name & Address	Miles F Beachboard & Juanit 1015 Bannister Dr Jefferson City MO 65109	Architect/Engineer	Contractor/Bullder	Construction Date ca. 1950

On National Register?	Individually Ellgible?	District Potential?	Condition:	Integrity:		
no	no	yes	excellent	high		
Architectural Style	Foundation	Exterior Wall Materials	Roof Type	Window Types	Porch Type & Location	Current Function
Vernacular Type	Structure					
	Concrete Block	Weatherboard	Gable	6/1, 8/1	Wrap-Around	residential
Ranch	Frame					

Description This 1-story Ranch house has a concrete block foundation, weatherboard and vertical board siding and a side-facing gable roof. In the center of the facade, there is a grouping of three 6/1 windows. These windows are early or original and have top sashes that are 1/2 the height of the bottom sashes. The front door is recessed on the north end of the facade. The front porch shelters the front door and wraps around to the north elevation. The roof of the porch, which is an extension of the main roofline, also forms an awning over the three front windows. The porch has metal support posts and a metal railing. Metal awnings shelter the 6/1 windows on the rear elevation.

A small metal shed with a domed roof is located northwest of the house. [nc]

Continuation Sheet ☒

History

1941 Asses - Mary F. Pearson \$650
1954 Asses - Iva P. & Callie Crawford \$1900

Continuation Sheet ☐



Sources

Site visit; Sanborn Fire Insurance Maps 1885, 1890, 1896, 1902, 1909, 1917, 1931, 1950; Fayette City Directory, 1933; Howard County Tax Assesment Records; 1869-1954

Continuation Sheet ☐

Becky L. Snider, Ph.D.

Consultant

City of Fayette

Organization

November 2005

Date

**Fayette, Missouri Resources Survey
Howard County, Missouri**

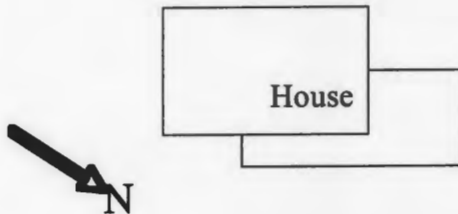
Continuation Sheet

HO-AS-004-130

Address	306 North Howard	Legal Address/ Parcel #	Lot 37 & pt of Lots 40, 43 Watt's 12-1.0-11-002-005-006.000	Inventory #	HW-00-01- 078
Current Name		Owner and Address, if different	Miles F Beachboard & Juanit Dickerson		
Historic Name	Iva P. & Callie Crawford House	Architect/Engineer		Construction Date	ca. 1950
		Contractor/Builder			

**Photos/
Site Plan**

Outbuilding ☐



306 North Howard



Becky L. Snider, Ph.D.
Consultant

City of Fayette
Organization

November 2005
Date





**Fayette, Missouri Resources Survey
Howard County, Missouri**

Inventory #
HO-00-05- 079

HD-AS-004-131

Address	307 North Howard		Parcel Number/ Legal Address	12-1.0-11-002-006-009.010
Historic Name	Laker L. Holtwick House		S 50' of Lot 22	
Owner Name & Address	Blanche B. Schafer 307 North Howard Fayette	Architect/Engineer	Contractor/Builder	Construction Date ca. 1950
	MO 65248			

On National Register?	Individually Eligible?	District Potential?	Condition:	Integrity:		
no	no	yes	good	high		
Architectural Style	Foundation	Exterior Wall Materials	Roof Type	Window Types	Porch Type & Location	Current Function
Vernacular Type	Structure					
	Concrete	Vinyl	Gable	1/1	Stoop	residential
Cape Cod	Frame					

Description This 1 1/2-story house has a concrete foundation, vinyl siding and a side-gable roof. The front door is centered on the symmetrical three-bay facade and it is flanked by a pair of 1/1 windows in each side bay. Metal awnings cover the windows on the front elevation. On the side elevations, there are two equally-spaced 1/1 windows on the first floor and a 1/1 window centered in the gable end. The windows are early or original, but the trim is covered by aluminum panning. The first floor windows on the front and side elevations have wood plank shutters with diamond cutouts. Centered on the rear elevation is a shed-roofed dormer with vinyl siding and two 1/1 windows.

An oversize 1-car, frame garage is located east of the house. It has vertical board wood siding, a gable roof with exposed rafter tails and no door. [c]

Continuation Sheet ☒

History

1944 Sanborn - this lot is vacant
1954 Asses. - Laker L. Holtwick

Continuation Sheet ☐



Sources Site visit; Sanborn Fire Insurance Maps 1885, 1890, 1896, 1902, 1909, 1917, 1931, 1950; Fayette City Directory, 1933; Howard County Tax Assessment Records; 1869-1954

Continuation Sheet ☐

Becky L. Snider, Ph.D.
Consultant

City of Fayette
Organization

November 2005
Date

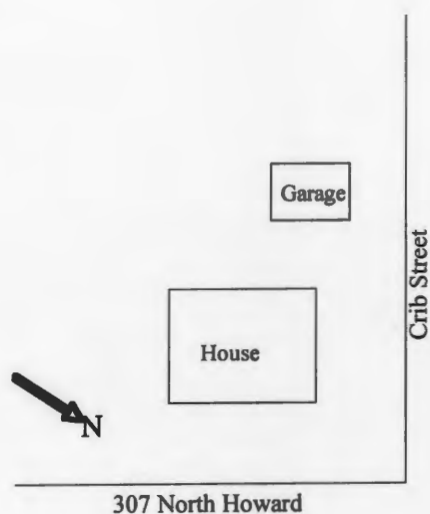
**Fayette, Missouri Resources Survey
Howard County, Missouri**

Continuation Sheet

HO-AS-004-131

Address	307 North Howard	Legal Address/ Parcel #	S 50' of Lot 22 12-1.0-11-002-006-009.010	Watt's	Inventory #
					HW-00-01- 079
Current Name		Owner and Address, If different	Blanche B. Schafer		
Historic Name	Laker L. Holtwick House	Architect/Engineer			
		Contractor/Bulder			
				Construction Date	ca. 1950

**Photos/
Site Plan**



Becky L. Snider, Ph.D.
Consultant

City of Fayette
Organization

November 2005
Date





**Fayette, Missouri Resources Survey
Howard County, Missouri**

HO-AS-004-132

Inventory #
HO-00-05- 080

Address	308 North Howard		Parcel Number/ Legal Address	12-1.0-11-002-005-005.000
Historic Name	G. F. Pitts House		Lot E Resurvey of Lots 43, 44	
Owner Name & Address	Jack R. & Pansy Y. Kean 308 North Howard Fayette	Architect/Engineer	Contractor/Bullder	Construction Date ca. 1930
	MO 65248			

On National Register?	Individually Eligible?	District Potential?	Condition:	Integrity:		
no	no	yes	good	high		
Architectural Style	Foundation	Exterior Wall Materials	Roof Type	Window Types	Porch Type & Location	Current Function
Vernacular Type	Structure					
	Concrete	Asbestos	Gable	1/1	One-Half	residential
Gable Front	Frame				Front	

Description This 1-story Gable Front house has a concrete foundation, asbestos siding and a gable roof. A large single pane picture window dominates the facade. The front door is located under a small porch on the south end of the facade. The porch has 4x4 posts, an open gable roof with an arched ceiling. A 1-story addition with the shed roof extends across the rear elevation. The door on the north elevation of this addition is sheltered by a gable-roofed stoop cover.

A 1-story, 1-car frame garage is located northwest of the house. It has asbestos siding, four-lite windows, a gable roof with exposed rafter tails and no door. [c]

Continuation Sheet ☒

History

1920 Oren Perkins \$350
1930 G. F. Pitts \$700
1941 Asses - John Patten \$900
1944 Sanborn - this area is not mapped
1954 Asses - Milton & Willie E. Walker \$1100

Continuation Sheet ☐



Sources

Site visit; Sanborn Fire Insurance Maps 1885, 1890, 1896, 1902, 1909, 1917, 1931, 1950; Fayette City Directory, 1933; Howard County Tax Assessment Records; 1869-1954

Continuation Sheet ☐

Becky L. Snider, Ph.D.
Consultant

City of Fayette
Organization

November 2005
Date

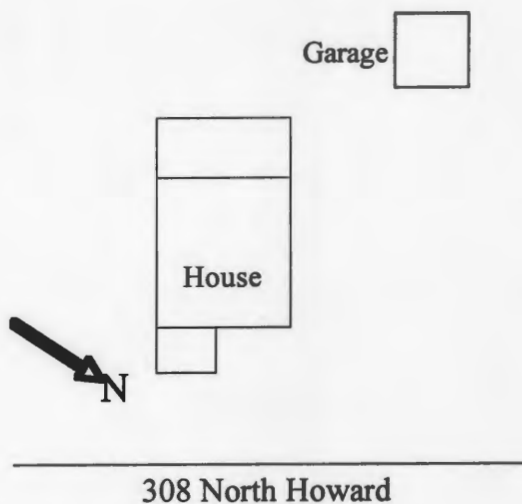
**Fayette, Missouri Resources Survey
Howard County, Missouri**

Continuation Sheet

HD-AS-004-132

Address	308 North Howard	Legal Address/ Parcel #	Lot E Resurvey of Lots 43, 44 Matt's 12-1.0-11-002-005-005.000	Inventory # HW-00-01- 080
Current Name		Owner and Address, if different	Jack R. & Pansy Y. Kean	
Historic Name	G. F. Pitts House	Architect/Engineer		Construction Date ca. 1930
		Contractor/Builder		

**Photos/
Site Plan**



Becky L. Snider, Ph.D.
Consultant

City of Fayette
Organization

November 2005
Date





Fayette, Missouri Resources Survey
Howard County, Missouri

Inventory #
 HO-00-05- 081

HD-AS-004-133

Address	309 North Howard		Parcel Number/ Legal Address	12-1.0-11-002-006-009.000	Watt's Addition
Historic Name	Wm. G. & Louise Muir House		Pt of Lot 21, 22 beg 50' NW of SW corner of Lot 22		
Owner Name & Address	Kathryn Fisher 404 Reynolds Fayette	Architect/Engineer	Contractor/Bullder	Construction Date ca. 1950	
	MO	65248			

On National Register?	Individually Eligible?	District Potential?	Condition:	Integrity:		
no	no	no	excellent	high		
Architectural Style	Foundation	Exterior Wall Materials	Roof Type	Window Types	Porch Type & Location	Current Function
Vernacular Type	Structure					
	Concrete	Vinyl	Gable	1/1	Other Bay	residential
Ranch	Frame					

Description This 1-story Ranch house has a concrete foundation, vinyl siding and a gable roof. The front door is centered on the facade and it is sheltered by a small porch. The porch has metal posts and railings and a shed roof. To the north of the front door is 1/1 window. To the south of the front door,, there is a projecting wing with a front facing gable roof. Centered on the facade of this wing is a three-section picture window, which has a single pane of glass flanked by 1/1 windows. The windows on the front and side elevations have plank shutters with heart cutouts. A 1-story, 2-car garage addition is attached to the east half of the south elevation. It has vinyl siding, two rollup garage doors and a side-facing gable roof.

Continuation Sheet ☐

History

1944 Sanborn - this lot is vacant
 1954 Asses - Wm. G. & Louis Muir pt Lots 16, 21

Continuation Sheet ☐



Sources Site visit; Sanborn Fire Insurance Maps 1885, 1890, 1896, 1902, 1909, 1917, 1931, 1950; Fayette City Directory, 1933; Howard County Tax Assesment Records; 1869-1954

Continuation Sheet ☐

Becky L. Snider, Ph.D.
 Consultant

City of Fayette
 Organization

November 2005
 Date



Fayette, Missouri Resources Survey Howard County, Missouri

Inventory #
HO-00-05- 082

HD-AS-004-134

Address	310 North Howard	Parcel Number/ Legal Address	12-1.0-11-002-005-004.000
Historic Name	Mrs. Bonita Powerll House		
	Lot D Resurvey of Lots 43, 44		
Owner Name & Address	William Dalla Phillips 410 Cardiff Lane Manchester MO 63021	Architect/Engineer	Contractor/Bullder
			Construction Date ca. 1950

On National Register?	Individually Eligible?	District Potential?	Condition:	Integrity:
no	no	yes	good	high
Architectural Style	Foundation	Exterior Wall Materials	Roof Type	Window Types
Vernacular Type	Structure			
	Concrete Block	Asbestos	Gable	2/2
Postwar Side Gable	Frame			
				Porch Type & Location
				Central Bay
				Front
				Current Function
				residential

Description This 1 1/2-story house has a concrete block foundation, asbestos siding and a side-facing gable roof. The front door is centered on the 3-bay facade and is flanked by a pair of 1/1 windows. The windows have plank shutters with star and arrow cutouts. A small metal awning shelters the front door. The concrete stoop leading to the front door has metal railings. On the side elevations, a 1/1 window is centered in the gable end. A small frame addition on the west half of the south elevation has a concrete foundation, vinyl siding and a side-facing gable roof. The windows on the rear elevation are sheltered by metal awnings. On the basement level of the rear elevation, there is a 1-car garage on the south end and a shed roofed patio.

Two outbuildings are located west of the house and are accessed via Cleveland Street. To the north of the driveway is a small frame outbuilding with vertical board wood siding and a gable roof. [c] To the south of the driveway is a 1-story, 2-car garage with masonite siding, a double rollup door and a gable roof. [nc]

Continuation Sheet ☒

History

1930 Asses - Ida F. Keyser
1941 Asses - Ida F. Keyser \$500
1944 Sanborn - this area is not mapped
1954 Asses - Mrs. Bonita Powell \$1700

Continuation Sheet ☒



Sources

Site visit; Sanborn Fire Insurance Maps 1885, 1890, 1896, 1902, 1909, 1917, 1931, 1950; Fayette City Directory, 1933; Howard County Tax Assesment Records; 1869-1954

Continuation Sheet ☐

Becky L. Snider, Ph.D.
Consultant

City of Fayette
Organization

November 2005
Date

**Fayette, Missouri Resources Survey
Howard County, Missouri**

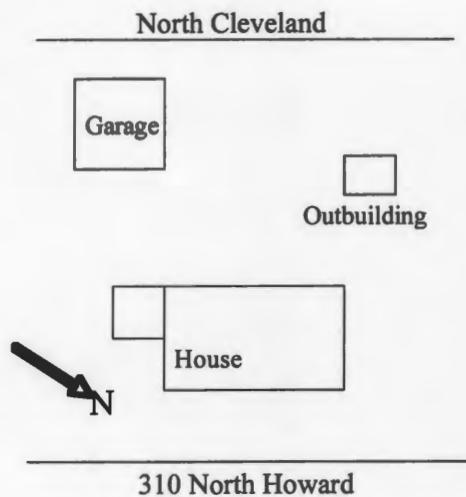
Continuation Sheet

HD-AS-004-134

Address	310 North Howard	Legal Address/ Parcel #	Lot D Resurvey of Lots 43, 44, 45 12-1.0-11-002-005-004.000	Inventory #	
Current Name		Owner and Address, if different	William Dalla Phillips		
Historic Name	Mrs. Bonita Powerll House	Architect/Engineer		Construction Date	
		Contractor/Builder			ca. 1950



**Photos/
Site Plan**









**Fayette, Missouri Resources Survey
Howard County, Missouri**

Inventory #
HO-00-05- 083

HO-AS-004-135

Address	312 North Howard		Parcel Number/ Legal Address	12-1.0-11-002-005-003.000	Watt's Addition
Historic Name	Milton & Willie E. Walker House		Lot C Resurvey of Lots 43, 44		
Owner Name & Address	Michael R. & Ledonna L. Crowley 312 North Howard Fayette	Architect/Engineer	Contractor/Bullder	Construction Date ca. 1950	
	MO	65248			

On National Register?	Individually Eligible?	District Potential?	Condition:	Integrity:		
no	no	no	good	little changed		
Architectural Style	Foundation	Exterior Wall Materials	Roof Type	Window Types	Porch Type & Location	Current Function
Vernacular Type	Structure					
	Concrete	Wood	Gable	1/1	One-Half	residential
Ranch	Frame					

Description This 1-story Ranch house has a concrete foundation, board and batten wood siding and a side-facing gable roof. The front door and a full-height window are located at the south end of the facade. The top section of window iss two large panes of glass set side by side; the lower section is two 1-lite casement windows set side by side. Two 2-lite slider windows are equally-spaced across the north half of the facade. A triangular, six-section window fills the gable end on each of the side elevations. A modern wood deck extends across the rear elevation and the south elevation.

Continuation Sheet ☐

History

1944 Sanborn - this area is not mapped
1954 Asses - Milton & Willie E. Walker

Continuation Sheet ☐



Sources Site visit; Sanborn Fire Insurance Maps 1885, 1890, 1896, 1902, 1909, 1917, 1931, 1950; Fayette City Directory, 1933; Howard County Tax Assesment Records; 1869-1954

Continuation Sheet ☐

Becky L. Snider, Ph.D.
Consultant

City of Fayette
Organization

November 2005
Date



**Fayette, Missouri Resources Survey
Howard County, Missouri**

Inventory #
HO-00-05- 084

HO-AS- 004-136

Address	415 North Howard		Parcel Number/ Legal Address	12-1.0-11-002-006-010.000
Historic Name	S 70' Lot 20			
Owner Name & Address	Merrill M. Brockman P. O. Box 31 Fayette	Architect/Engineer	Contractor/Bullder	Construction Date ca. 1950
	MO 65248			

On National Register?	Individually Eligible?	District Potential?	Condition:	Integrity:		
no	no	yes	good	moderate		
Architectural Style	Foundation	Exterior Wall Materials	Roof Type	Window Types	Porch Type & Location	Current Function
Vernacular Type	Structure					
	Concrete	Asbestos	Gable	1/1	Awning	residential
Ranch	Frame				Front	

Description This 1-story, Ranch house has a concrete foundation, asbestos siding and a side-facing gable roof. A 1-car attached garage on the north end is located under the main roofline of the house. The front door is set slightly off center. To the north of the front door, there is a picture window with a large single pane window flanked by small 1/1 windows. A metal awning shelters the picture window. On the south end of the facade, there is a 1/1 window. Two 1/1 windows are equally-spaced on the north and south elevations. A 1-story frame addition is centered on the rear elevation. It has wide weatherboard siding, a gable roof and 2/2 windows.

Continuation Sheet ☒

History

1944 Sanborn - this area is not mapped
1954 Asses - Tom H. Biswell \$1700

Continuation Sheet ☒



Sources Site visit; Sanborn Fire Insurance Maps 1885, 1890, 1896, 1902, 1909, 1917, 1931, 1950; Fayette City Directory, 1933; Howard County Tax Assesment Records; 1869-1954

Continuation Sheet ☐

Becky L. Snider, Ph.D.
Consultant

City of Fayette
Organization

November 2005
Date



**Fayette, Missouri Resources Survey
Howard County, Missouri**

Inventory #
HO-00-05- 085

HO-AS-004-137

Address	416 North Howard	Parcel Number/ Legal Address	12-1.0-11-002-005-002.000
Historic Name	Mrs. Jesse Grimes House	Lot B Resurvey of Lots 43, 44	
Owner Name & Address	Douglas & Janice A Asbury 680 St Rt FF Fayette MO 65248	Architect/Engineer	Contractor/Bullder
		Construction Date ca. 1925	

On National Register? no	Individually Eligible? no	District Potential? yes	Condition: good	Integrity: high
Architectural Style Vernacular Type	Foundation Structure	Exterior Wall Materials	Roof Type	Window Types
Cape Cod	Concrete Block Frame	Asbestos	Gable	1/1
				Porch Type & Location Other Bay Front
				Current Function residential

Description This 1-story Cape Cod house has a concrete block foundation, asbestos siding and a side-facing gable roof. The front door is set slightly off-center and is flanked by paired 1/1 windows. A small porch with a gable roof supported on 4x4 posts shelters the front door. On the rear elevation, a 1-car garage is located on the north end and a frame addition with shed roof is located on the south end.

Continuation Sheet ☐

History	1910 Asses - Mary B. Davis \$200 1920 Asses - Mary B. Davis \$350 1930 Asses - Mrs. Jesse Grimes \$2250
Continuation Sheet <input type="checkbox"/>	



Sources	Site visit; Sanborn Fire Insurance Maps 1885, 1890, 1896, 1902, 1909, 1917, 1931, 1950; Fayette City Directory, 1933; Howard County Tax Assesment Records; 1869-1954
Continuation Sheet <input type="checkbox"/>	

Becky L. Snider, Ph.D.
Consultant

City of Fayette
Organization

November 2005
Date



Inventory #
HO-00-05- 086

Description	This 1-story Ranch house has a concrete foundation, vinyl siding and a hip roof. It appears to have been constructed very recently. The front door is set off-center on the facade. To the south of the front door is a 2-lite slider window. To the north of the door are two slider windows. On the rear elevation, a sliding glass door leads out to a full width raised deck. The area below the deck functions as a two-car carport.
--------------------	---

History

Continuation Sheet ☐

Sources

Sources Site visit; Sanborn Fire Insurance Maps 1885, 1890, 1896, 1902, 1909, 1917, 1931, 1950; Fayette City Directory, 1933; Howard County Tax Assessment Records; 1869-1954

Continuation Sheet ☐

November 2005



**Fayette, Missouri Resources Survey
Howard County, Missouri**

Inventory #
HO-00-05- 087

HD-AS-004-139

Address	204 North Linn Street		Parcel Number/ Legal Address	12-1.0-11-001-005-003.000
Historic Name	Halley Sisters House House		Pt Outlot 8, 11, 12 beg at 75' SE of SW int of Linn & Elm	
Owner Name & Address	Carr-Yager Funeral Home LLC 204 N Linn Fayette	Architect/Engineer	Contractor/Builder	Construction Date ca. 1910
	MO	65248		

On National Register?	Individually Eligible?	District Potential?	Condition:	Integrity:		
no	no	no	good	low		
Architectural Style	Foundation	Exterior Wall Materials	Roof Type	Window Types	Porch Type & Location	Current Function
Vernacular Type	Structure					
Other	Brick	Vinyl	Hip	6/6	Central Bay	commercial
	Frame				Front	

Description This 2-story building has a brick foundation, vinyl siding and a hip roof. The facade has irregularly spaced fenestration and all of the windows and doors are modern. The main entrance is located on the south end of the facade. It is a double door with rectangular sidelights. Both doors have multipane three-quarter view glass. A door and a 6/6 window are located in the center bay. There are no openings in the north bay on the first or second floor of the facade. A two story portico with an enclosed second floor extends across the south and center bays. The portico has square columns and a flat roof with a simple wood roof railing. In each bay of the porch, there is a double 6/6 window on the second floor. A 1-story L-shaped addition on the south elevation extends the depth of the building and around onto the rear elevation. It has vinyl siding and a flat roof. There is a large multipane window centered on the facade of the side addition. A 1-story addition on the rear elevation of the building has vinyl siding and a flat roof.

A large L-shaped, 6-car garage is located west of the house at the back of the property, which extends all the way through to North Vine Street. The garage has brick walls, with vinyl siding near the roofline, 6 rollup garage doors and a shed roof.
[nc]

Continuation Sheet ☒

History

1910 Sanborn - this house is in place
 1910 Asses - no listing for this legal description
 1933 Directory - Howard McCrary
 1954 Asses - Ralph & Madelyn Carr (Halley Sister crossed out)

Continuation Sheet ☐



Sources Site visit; Sanborn Fire Insurance Maps 1885, 1890, 1896, 1902, 1909, 1917, 1931, 1950; Fayette City Directory, 1933; Howard County Tax Assessment Records; 1869-1954

Continuation Sheet ☐

Becky L. Snider, Ph.D.
Consultant

City of Fayette
Organization

July 2005
Date

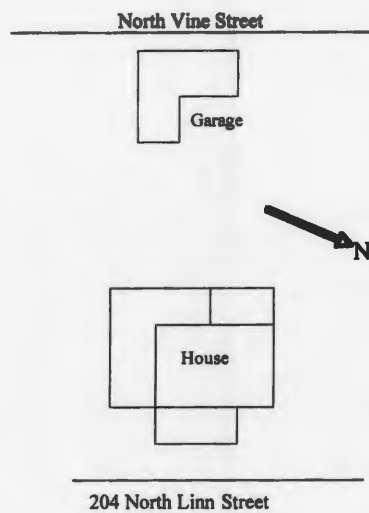
**Fayette, Missouri Resources Survey
Howard County, Missouri**

Continuation Sheet

HD-AS-004-139

Address	204 North Linn Street	Legal Address/ Parcel #	Pt Outlot 8, 11, 12 beg at 750 E 5th 12-1.0-11-001-005-003.000	Inventory #	HW-00-01- 087
Current Name	Carr Yager Funeral Home	Owner and Address, if different	Carr-Yager Funeral Home LLC		
Historic Name	Halley Sisters House House	Architect/Engineer		Construction Date	ca. 1910
		Contractor/Builder			

**Photos/
Site Plan**



Becky L. Snider, Ph.D.
Consultant

City of Fayette
Organization

July 2005
Date



CARR-YAGER
FUNERAL HOME



**Fayette, Missouri Resources Survey
Howard County, Missouri**

Inventory #
HO-00-05- 088

HO-AS-004-140

Address	205 North Linn Street		Parcel Number/ Legal Address	12-1.0-11-001-006-007.000
Historic Name	J. H. Collins House		S 1/2 of Lot 144	
Owner Name & Address	Nancy A Symes 205 N Linn Fayette	Architect/Engineer	Contractor/Bullder	Construction Date ca. 1910
	MO	65248		

On National Register?	Individually Eligible?	District Potential?	Condition:	Integrity:		
no	no	no	good	moderate		
Architectural Style	Foundation	Exterior Wall Materials	Roof Type	Window Types	Porch Type & Location	Current Function
Vernacular Type	Structure					
	Brick	Vinyl	Gable	1/1	One-Half	residential
Gabled Ell	Frame				Front	

Description This 2-story Gabled Ell has a brick foundation, wide vinyl siding and a gable roof. The one-half width front porch has square rock face concrete block piers and columns and a simple wood railing. A triple window with a large 1/1 window flanked by smaller 1/1 windows is centered on the facade of the front wing. The window is sheltered by a slatted metal awning. A 1-story addition with vinyl siding and a shed roof extends across the width of the rear elevation. A second rear addition, attached to the west side of the first rear addition, is half the width of the house. It has vinyl siding and a shed roof.

A 1-story, 1-car garage is located southwest of the house. It has weajtherboard siding, a flat roof and no door. [c]

Continuation Sheet ☒

History

1900 Asses - Susan Houck \$880 (all of lot 144)
1902 Sanborn - this house is in place
1910 Asses - J. H. Collins \$700
1930 Asses. - Alva Kirby \$2500

Continuation Sheet ☒



Sources

Site visit; Sanborn Fire Insurance Maps 1885, 1890, 1896, 1902, 1909, 1917, 1931, 1950; Fayette City Directory, 1933; Howard County Tax Assesment Records; 1869-1954

Continuation Sheet ☐

Becky L. Snider, Ph.D.
Consultant

City of Fayette
Organization

July 2005
Date

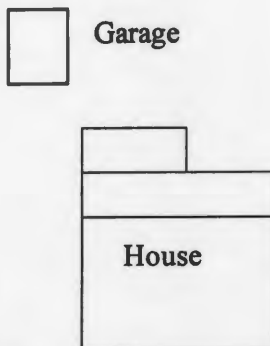
**Fayette, Missouri Resources Survey
Howard County, Missouri**

Continuation Sheet

HO-AS-004-140

Address	205 North Linn Street	Legal Address/ Parcel #	S 1/2 of Lot 144 12-1.0-11-001-006-007.000	Orig. Town	Inventory #
Current Name		Owner and Address, if different	Nancy A Symes		
Historic Name	J. H. Collins House	Architect/Engineer		Construction Date	
		Contractor/Bulder		ca. 1910	

**Photos/
Site Plan**



205 North Linn Street



Becky L. Snider, Ph.D.
Consultant

City of Fayette
Organization

July 2005
Date





**Fayette, Missouri Resources Survey
Howard County, Missouri**

Inventory #
HO-00-05- 089

HD-AS-004-141

Address	206 North Linn Street		Parcel Number/ Legal Address	12-1.0-11-001-005-002.000	Orig. Town	
Historic Name	Armstrong House		Pt of Outlot 11 beg. at SW int. of Linn & Elm			
Owner Name & Address	Ethel Dougherty Surv Trust 206 N Linn Fayette	Architect/Engineer	Contractor/Builder	Construction Date ca. 1890		
	MO 65248					

On National Register?	Individually Eligible?	District Potential?		Condition:	Integrity:	
no	no	no		excellent	low	
Architectural Style	Foundation	Exterior Wall Materials	Roof Type	Window Types	Porch Type & Location	Current Function
Vernacular Type	Structure					
	Brick					
		Vinyl	Gable	1/1	One-Half	
Gabled Ell	Frame				Front	

Description This 2-story Gabled Ell has a brick foundation, vinyl siding and a gable roof. The projecting front wing has a 1/1 window centered on the facade on both the first and second floors. The gable end has a wide cornice, cornice returns and scrollcut brackets. A round vent is centered in the gable end. The two-bay main section of the house has a door in the north bay and a 1/1 window in the south bay. On the second floor, there are two 1/1 windows stacked above the openings on the first floor. The windows are new and have pedimented trim covered with aluminum panning. The 1-story front porch extends across the main section of the house. It has turned posts and balusters and a shed roof. A wide paneled frieze with paired scrollcut brackets wraps around the house at the roofline. A 1-story rear ell has vinyl siding, new 1/1 windows and a gable roof. A 1-story addition attached to the west side of the rear ell has vinyl siding, new 1/1 windows and a flat roof. A 1-story, 2-car garage is attached to the west side of the house.

Continuation Sheet ☐

History

1876 Atlas - Malcolm & Megraw
1885 Asses - Armstrong & Dane \$4500
1897 Atlas - Armstrong
1900 Asses - Mrs. M. U. Payne \$1375
1902 Sanborn - this house is in place
1930 Asses. - Mrs. Sarah M Cresop \$3250

Continuation Sheet ☐



Sources

Site visit; Sanborn Fire Insurance Maps 1885, 1890, 1896, 1902, 1909, 1917, 1931, 1950; Fayette City Directory, 1933; Howard County Tax Assesment Records; 1869-1954

Continuation Sheet ☐

Becky L. Snider, Ph.D.
Consultant

City of Fayette
Organization

July 2005
Date



Fayette, Missouri Resources Survey Howard County, Missouri

Inventory #
HO-00-05- 090

HD-AS-004-142

Address	301 North Linn Street	Parcel Number/ Legal Address	12-1.0-11-001-007-004.000
Historic Name	Dr. P. C. Smith House Part of Lot 145		
Owner Name & Address	Randy M Petsel & Mary Ann Long 301 N Linn Fayette MO 65248	Architect/Engineer	Contractor/Builder
			Construction Date ca. 1897

On National Register?	Individually Eligible?	District Potential?	Condition:	Integrity:
no	no	yes	fair	high

Architectural Style	Foundation	Exterior Wall Materials	Roof Type	Window Types	Porch Type & Location	Current Function
Vernacular Type	Structure					
Victorian	Unknown	Weatherboard	Hip	1/1	One-Half	residential
	Frame	Shingle	Gable		Front	

Description This 1 1/2-story Queen Anne has weatherboard siding and decorative shingles and a hip roof with front, side and rear cross gables. The front projecting wing has a clipped gable roof and clipped corners with scrollcut brackets and pendant detailing. There are 1/1 windows in each of the clipped corners and the window in the center bay of the projecting wing has stained glass in the upper sash. A rectangular vent is centered in the gable end. The gable end is sheathed with scalloped shingles. The 1/2 width front porch shelters the front door, which is set in the main block of the house and has a rectangular transom. The porch has turned wood posts, scrollcut brackets and a shed roof. The cross gable on the north and south elevations have scalloped shingles and a 1/1 window in the gable end. The cross gable on the west elevation has weatherboards in the gable end. A one-story porch with turned wood posts, scrollcut brackets and a hip roof is located on the east end of the north elevation. The roof of the porch is an extension of the main roof. On the south elevation, there is a small, 1-story screened porch with a hip roof. A 1-story addition with weatherboard siding and a shed roof extends across the width of the rear elevation.

A 1-story, 2 -car garage is located east of the house. It is accessed from Elm Street. It has wide weatherboard siding, 2 garage doors and a gable roof. [c] A modern wood and lattice gazebo is located east of the house behind the garage. [nc]

Continuation Sheet ☒

History

1894 Sanborn - a different house is shown on this lot
 1900 Asses - Dr. P. C. Smith \$800
 1902 Sanborn - this house is in place
 1910 Asses - Mrs. E. W. Smith \$1000 (Lot 145)
 1920 Asses - Mrs. E. W. Smith \$1500 (Lots 145, 146)
 1930 Asses. - Ruby & Vella Cooper \$2500 (all Lot 145)
 1933 Directory - Miss Vella Cooper

Continuation Sheet ☒



Sources Site visit; Sanborn Fire Insurance Maps 1885, 1890, 1896, 1902, 1909, 1917, 1931, 1950; Fayette City Directory, 1933; Howard County Tax Assesment Records; 1869-1954

Continuation Sheet ☐

Becky L. Snider, Ph.D.
Consultant

City of Fayette
Organization

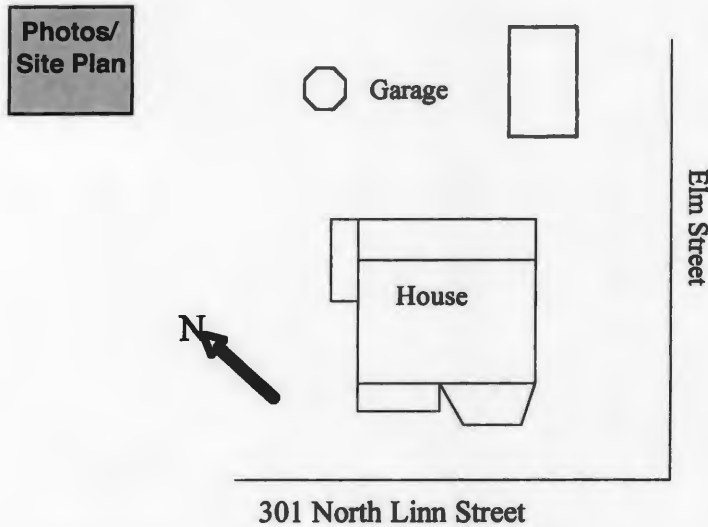
July 2005
Date

**Fayette, Missouri Resources Survey
Howard County, Missouri**

Continuation Sheet

HO-AS-004-142

Address	301 North Linn Street	Legal Address/ Parcel #	Part of Lot 145 12-1.0-11-001-007-004.000	Orig. Town	Inventory #
Current Name		Owner and Address, if different	Randy M Petsel & Mary Ann Long		
Historic Name	Dr. P. C. Smith House	Architect/Engineer		Construction Date	
		Contractor/Builder		ca. 1897	









**Fayette, Missouri Resources Survey
Howard County, Missouri**

Inventory #
HO-00-05- 091

HO-AS-004-143

Address	302 North Linn Street		Parcel Number/ Legal Address	12-1.0-11-001-004-004.000
Historic Name	L H. Robertson House		S 106.5' of Lot 1	
Owner Name & Address	Ernest Jr. & Joan McMillan 302 N Linn Fayette	Architect/Engineer	Contractor/Builder	Construction Date ca. 1895
	MO 65248			

On National Register?	Individually Eligible?	District Potential?	Condition:	Integrity:		
no	no	no	excellent	moderate		
Architectural Style	Foundation	Exterior Wall Materials	Roof Type	Window Types	Porch Type & Location	Current Function
Vernacular Type	Structure					
	Brick	Vinyl	Gable	1/1, 6/6	Awning	residential
I-house	Frame				Front	

Description This 2-story I-House has a brick foundation, vinyl siding and a side facing gable roof. The 3-bay facade has a central front flanked by paired 1/1 windows in the outer bays of the first floor. On the second floor, there is a double window with 1/1 sash in the center bay and 1/1 windows in the outer bays. The front door, which is sheltered by a metal awning, has a rectangular transom and sidelights. A wood cornice extends across the front elevation at the roofline. The cornice has a diamond and button emblems and paired, carved wood brackets. The gable ends have cornice returns with paired brackets. There is a frame ell and four frame additions on the rear elevation. The rear ell is one story tall and extends across the north half of the rear elevation. It has a gable roof and vinyl siding. A small frame addition with a shed sits on top of the rear ell. A shed roofed addition is attached to the south side of the rear ell and a gable roofed rear addition is attached to the west side of the rear ell. A 1 story, addition with a flat roof attaches to the main house on the south side of the rear addition and it attaches to the south elevation of the shed addition on the rear ell.

There are four outbuildings on the property. A 1-story, 2-car garage with weatherboard siding, a double garage door and a gable roof is located approximately 30 feet west of the house. [nc] A small outbuilding with vertical board siding and a cross-gable roof is located approximately 30' southwest of the house. [c] Two gambrel-roofed modern sheds with plywood siding are located approximately 50' southwest of the house. [nc] [nc]

Continuation Sheet ☒

History
1894 Sanborn - a different house is shown on this lot
1897 Atlas - L. H. Robertson
1902 Sanborn - this house is in place
1910 Mrs. Effie Wisely \$900
1920 Asses - N. E. Smith \$900
1930 Asses. - Mrs. N. E. Smith \$2000
1933 Directory - Mrs. N. E. Smith
Continuation Sheet <input type="checkbox"/>



Sources
Site visit; Sanborn Fire Insurance Maps 1885, 1890, 1896, 1902, 1909, 1917, 1931, 1950; Fayette City Directory, 1933; Howard County Tax Assessment Records; 1869-1954
Continuation Sheet <input type="checkbox"/>

Becky L. Snider, Ph.D.
Consultant

City of Fayette
Organization

July 2005
Date

**Fayette, Missouri Resources Survey
Howard County, Missouri**

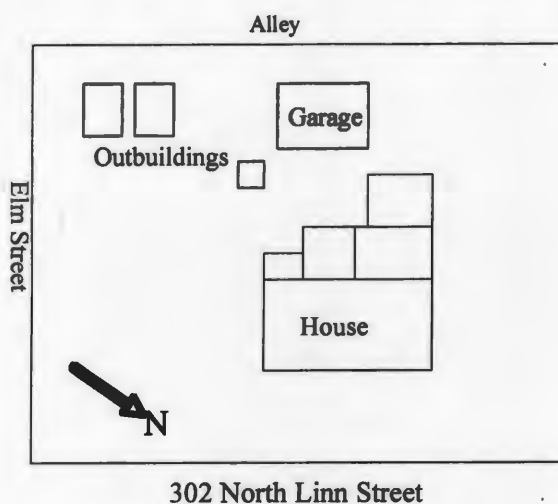
Continuation Sheet

HO-AS-004-143

Address	302 North Linn Street	Legal Address/ Parcel #	S 106.5' of Lot 1 12-1.0-11-001-004-004.000	Inventory #	Wisely HW-00-01- 091
Current Name		Owner and Address, if different	Ernest Jr. & Joan McMillan		
Historic Name	L H. Robertson House	Architect/Engineer			Construction Date
		Contractor/Bulder			ca. 1895



**Photos/
Site Plan**











**Fayette, Missouri Resources Survey
Howard County, Missouri**

Inventory #
HO-00-05- 092

HD-AS-004-144

Address	303 North Linn Street		Parcel Number/ Legal Address	12-1.0-11-001-007-005.000
Historic Name	J. R. Scott House		Part of Lot 146	
Owner Name & Address	Thomas Addison King 303 North Linn Fayette	Architect/Engineer	Contractor/Builder	Construction Date ca. 1927
	MO	65248		

On National Register?	Individually Eligible?	District Potential?	Condition:	Integrity:		
no	no	yes	excellent	little changed		
Architectural Style	Foundation	Exterior Wall Materials	Roof Type	Window Types	Porch Type & Location	Current Function
Vernacular Type	Structure					
	Brick	Vinyl	Gable	3/1, 2/1, 4/1 Craftsman	One-Half	residential
Gabled Ell	Frame				Front	

Description This 1 1/2-story Gabled Ell has a brick foundation, vinyl siding and a gable roof. A triple window, is centered on the first floor of the facade of the front wing. The center window has 4/1 Craftsman style sash and the flanking windows have 2/1 Craftsman style sash. A metal awning extends across all three windows. A 3/1 Craftsman window is centered in the gable end of the front wing. The front porch extends across the south half of the facade and approximately four feet beyond the south elevation. The porch has square brick piers, tapered square brick columns, simple wood railings and a side-facing gable roof.

A 1-story, 2-car frame garage is located northeast of the house. It has a concrete block foundation, vinyl siding, two garage doors and a front facing gable roof. [c]

Continuation Sheet ☒

History

1910 Sanborn - this lot is vacant
1920 Asses - Mrs. E. W. Smith \$1500 (Lots 145, 146)
1925 Sanborn - this lot is vacant
1930 Asses - J. R. Scott \$1250 Lot 146
1933 Directory - J. R. Scott

Continuation Sheet ☒



Sources

Site visit; Sanborn Fire Insurance Maps 1885, 1890, 1896, 1902, 1909, 1917, 1931, 1950; Fayette City Directory, 1933; Howard County Tax Assesment Records; 1869-1954

Continuation Sheet ☐

Becky L. Snider, Ph.D.

Consultant

City of Fayette

Organization

July 2005

Date

**Fayette, Missouri Resources Survey
Howard County, Missouri**

Continuation Sheet

HD-AS-004-144

Address	303 North Linn Street	Legal Address/ Parcel #	Part of Lot 146 12-1.0-11-001-007-005.000	Orig. Town	Inventory #
Current Name		Owner and Address, if different	Thomas Addison King		
Historic Name	J. R. Scott House	Architect/Engineer		Construction Date	
		Contractor/Builder		ca. 1927	

**Photos/
Site Plan**

Garage

House

N

303 North Linn Street



Becky L. Snider, Ph.D.
Consultant

City of Fayette
Organization

July 2005
Date





**Fayette, Missouri Resources Survey
Howard County, Missouri**

Inventory #
HO-00-05- 093

HD-AS-004-145

Address	304 North Linn Street		Parcel Number/ Legal Address	12-1.0-11-001-004-003.000
Historic Name	Alice G. Leonard House		N 40' of Lot 1	
Owner Name & Address	Richard Paul & Patricia Ann Wies 4550 Hwy 240 Rocheport	Architect/Engineer	Contractor/Bullder	Construction Date ca. 1925
	MO 65279			

On National Register?	Individually Eligible?	District Potential?	Condition:	Integrity:
no	no	no	good	moderate
Architectural Style	Foundation	Exterior Wall Materials	Roof Type	Window Types
Vernacular Type	Structure			
	Stucco / Ceramic	Metal siding	Gable	1/1
Gable Front	Frame			
				Central Bay
				Front
				residential

Description This 1 story Gable Front house has a ceramic block and brick foundation, metal siding and a gable roof. The two bay facade has a door and a 1/1 window in the south bay and a 1/1 window in the north bay. The central bay front porch has 4x4 posts and a flat roof. A 1-story ell with a ceramic block foundation, metal siding and a shed roof is located on the south elevation.

A 1-story, 1-car garage is located west of the house and is accessed via the alley. It has vinyl drop siding, a rollup garage door and a front facing gable roof. [c]

Continuation Sheet ☒

History	1910 Asses - Mrs. Effie Wisely 1920 Assess - Orville Moore \$300 (Effie Wisely crossed out) 1930 Asses. - Alice G. Leonard \$750 1933 Directory - J. M. Innes
----------------	--

Continuation Sheet ☐



Sources	Site visit; Sanborn Fire Insurance Maps 1885, 1890, 1896, 1902, 1909, 1917, 1931, 1950; Fayette City Directory, 1933; Howard County Tax Assessment Records; 1869-1954
----------------	---

Continuation Sheet ☐

Becky L. Snider, Ph.D.

Consultant

City of Fayette

Organization

July 2005

Date

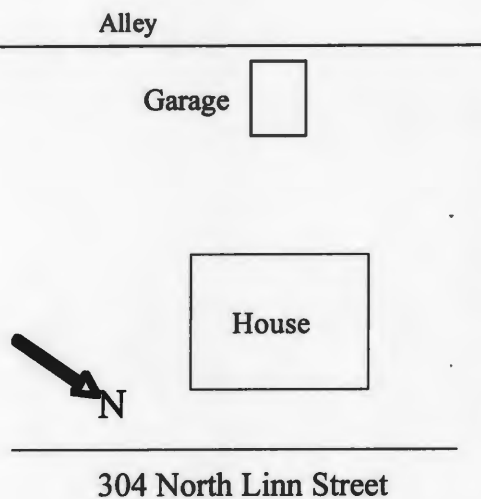
**Fayette, Missouri Resources Survey
Howard County, Missouri**

Continuation Sheet

HD-AS-004-145

Address	304 North Linn Street	Legal Address/ Parcel #	N 40' of Lot 1 12-1.0-11-001-004-003.000	Inventory #	Wisely HW-00-01- 093
Current Name		Owner and Address, if different	Richard Paul & Patricia Ann Wies		
Historic Name	Alice G. Leonard House	Architect/Engineer		Construction Date	ca. 1925
		Contractor/Bulder			

**Photos/
Site Plan**




Becky L. Snider, Ph.D.
Consultant

City of Fayette
Organization

July 2005
Date





Fayette, Missouri Resources Survey Howard County, Missouri

Inventory #
HO-00-05- 094

HD-AS-004-146

Address	306 North Linn Street	Parcel Number/ Legal Address	12-1.0-11-001-004-002.000
Historic Name	Alice Martin House		S 28' of Lot 2
Owner Name & Address	Donald W & D Leigh Hilderbrand 400 N Mulberry Fayette MO 65248	Architect/Engineer	Contractor/Bulldier
		Construction Date ca. 1905	

On National Register? no	Individually Eligible? no	District Potential? yes	Condition: fair	Integrity: moderate
Architectural Style Vernacular Type	Foundation Structure	Exterior Wall Materials	Roof Type	Window Types
Gable Front	Unknown / Stucco Frame	Asbestos	Gable	2/2, 1/1
				Porch Type & Location Wrap-Around Front and
				Current Function residential

Description This 1-story house has a stuccoed foundation, asbestos siding and a gable roof. The facade has a central front door and a 2/2 window on the south end of the facade. The porch extends across the facade and wraps around to the north elevation. It has square wood columns, simple wood railings and a front facing gable roof.

Approximately 30 feet west of the house is a frame outbuilding. The north section of the outbuilding is 1 1/2 stories tall and has asbestos siding. The south section of the outbuilding is a carport with 4x4 posts. The two sections are sheltered under a gable roof. [nc]

Continuation Sheet ☒

History

1902 Sanborn - a different house is shown on this lot
 1910 Asses - Alice Martin
 1910 Sanborn - this house is in place
 1920 Asses - Mrs Alice Martin \$300
 1930 Asses. - Morrison Hughes Jr. \$1000
 1933 Directory - Murray Deatherage

Continuation Sheet ☒



Sources

Site visit; Sanborn Fire Insurance Maps 1885, 1890, 1896, 1902, 1909, 1917, 1931, 1950; Fayette City Directory, 1933; Howard County Tax Assesment Records; 1869-1954

Continuation Sheet ☐

Becky L. Snider, Ph.D.

Consultant

City of Fayette

Organization

July 2005

Date

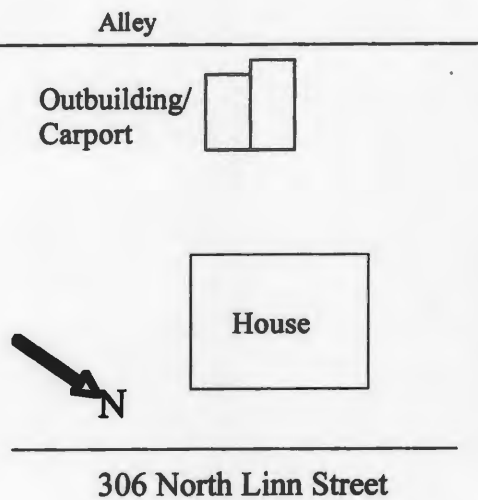
**Fayette, Missouri Resources Survey
Howard County, Missouri**

Continuation Sheet

HD-AS-004-146

Address	306 North Linn Street	Legal Address/ Parcel #	S 28' of Lot 2 12-1.0-11-001-004-002.000	Inventory #	HW-00-01- 094
Current Name		Owner and Address, if different	Donald W & D Leigh Hilderbrand		
Historic Name	Alice Martin House	Architect/Engineer		Construction Date	ca. 1905
		Contractor/Bulder			

**Photos/
Site Plan**



Becky L. Snider, Ph.D.
Consultant

City of Fayette
Organization

July 2005
Date





**Fayette, Missouri Resources Survey
Howard County, Missouri**

Inventory #
HO-00-05- 095

HD-AS-004-147

Address	308 North Linn Street		Parcel Number/ Legal Address	12-1.0-11-001-004-001.000
Historic Name	Fannie Sherman House		N 74.5' of Lot 2	
Owner Name & Address	James A Jr & Barbara K Morris 300 W Spring Fayette	Architect/Engineer	Contractor/Bullder	Construction Date ca. 1875
	MO 65248			

On National Register?	Individually Eligible?	District Potential?	Condition:	Integrity:
no	no	no	poor	moderate
Architectural Style	Foundation	Exterior Wall Materials	Roof Type	Window Types
Vernacular Type	Structure			Porch Type & Location
Gothic Revival	Brick	Weatherboard, Vinyl	Gable	4/4, 3-light
I-house	Frame			Central Bay Front
				Current Function residential

Description This 2-story I-house has a brick foundation, weatherboard siding and a gable roof with a steeply pitched central cross gable. The gable end of the front cross gable has scollcut bargeboards. The 3-bay facade has symmetrical fenestration. In the center bay, there is a door on both the first and second floors. A double-hung window is centered in each outer bay. On the first floor the window has paired 4/4 sash; on the second floor the window has triple 4/4 sash. The 1-story central bay front porch has square wood columns, simple wood railings and a flattened hip roof with a small centered cross gable. The front door is early or original. It is paneled and has an oval transom and oval sidelights. A large 1-story addition extends across the west half of the rear elevation. It has vinyl siding and a gable roof. There are three shed roofed rear additions. Two are attached to the north side of the rear ell and one is attached to the west side of the rear ell.

A 1-story, 1-car garage is garage is located west of the house and is accessed via Spring Street. It has a weatherboard siding, a front facing gable roof, a rollup garage door and extra storage space on the east side of the garage. [c]

Continuation Sheet ☒

History

1876 Atlas - Fannie Sherman
1885 Asses - Fanny Sherman
1889 Sanborn - this house is in place
1897 Atlas - Fannie Sherman
1900 Asses - Sherman Sisters
1920 Assess - Mrs Effie Wisely \$1000
1930 Asses. - E. D. Hawkins \$1800
1933 Directory - E. D. Hawkins

Continuation Sheet ☐



Sources

Site visit; Sanborn Fire Insurance Maps 1885, 1890, 1896, 1902, 1909, 1917, 1931, 1950; Fayette City Directory, 1933; Howard County Tax Assesment Records; 1869-1954

Continuation Sheet ☐

Becky L. Snider, Ph.D.

Consultant

City of Fayette

Organization

July 2005

Date

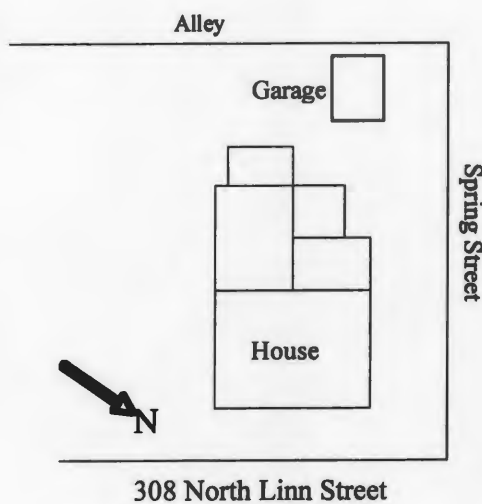
**Fayette, Missouri Resources Survey
Howard County, Missouri**

Continuation Sheet

HD-AS-004-147

Address	308 North Linn Street	Legal Address/ Parcel #	N 74.5' of Lot 2 12-1.0-11-001-004-001.000	Inventory #	HW-00-01- 095
Current Name		Owner and Address, if different	James A Jr & Barbara K Morris		
Historic Name	Fannie Sherman House	Architect/Engineer		Construction Date	ca. 1875
		Contractor/Bullder			

**Photos/
Site Plan**



Becky L. Snider, Ph.D.
Consultant

City of Fayette
Organization

July 2005
Date





**Fayette, Missouri Resources Survey
Howard County, Missouri**

Inventory #
HO-00-05- 096

HD-AS-004-148

Address	402 North Linn Street		Parcel Number/ Legal Address	12-1.0-11-002-007-006.000
Historic Name	H. B. Richardson House		N 61.1' of Lot 33	
Owner Name & Address	Aaron M Ringen 402 N Linn Fayette	Architect/Engineer	Contractor/Builder	Construction Date ca. 1895
	MO	65248		

On National Register?	Individually Eligible?	District Potential?	Condition:	Integrity:		
no	no	yes	fair	moderate		
Architectural Style	Foundation	Exterior Wall Materials	Roof Type	Window Types	Porch Type & Location	Current Function
Vernacular Type	Structure					
Queen Anne	Brick	Vinyl	Gable	2/2	Wrap-Around	residential
	Frame					

Description This 2-story Queen Anne house has a brick foundation, vinyl siding and a gable roof. The facade features a 2-story projecting front wing with a gable roof and a 1-story wraparound porch. The projecting front wing has a 1/1 window centered on the facade on the first and second floors and a diamond shaped window centered in the gable end. A wood awning covers the window on the first floor. The corners of the front wing are clipped and are detailed with scrollcut brackets and pendants. The gable ends of the front wing have scroll cut rafter tails. The front porch extends across the south have of the facade and wraps onto the south elevation. It has two roofs. The front portion of the porch is covered by an extension of the main roofline; the side section has an independent hip roof. The porch has turned wood posts, a simple wood railing, scrollcut brackets and sawtooth detailing around the roofline. The front door, which is located in the center of the facade, is early or original and have a rectangular transom. There is a small rear addition. It has a concrete block foundation, vinyl siding and a shed roof.

A 1-story, 2-car garage is located west of the house and is accessed via the alley. It has wide weatherboard siding, 2 garage doors and a front facing gable roof. [c]

Continuation Sheet ☒

History

1885 Asses - Mary Bridges (Lot 34 & N 1/2 33)
1900 Asses - H. B. Richardson \$930 (N1/2 33 & N pt S 1/2 Lot 33)
1902 Sanborn - this house is in place
1910 Asses. - H. J. Burchhart \$1200
1933 Directory - Miss Clara B. Long

Continuation Sheet ☐



Sources

Site visit; Sanborn Fire Insurance Maps 1885, 1890, 1896, 1902, 1909, 1917, 1931, 1950; Fayette City Directory, 1933; Howard County Tax Assesment Records; 1869-1954

Continuation Sheet ☐

Becky L. Snider, Ph.D.

Consultant

City of Fayette

Organization

July 2005

Date

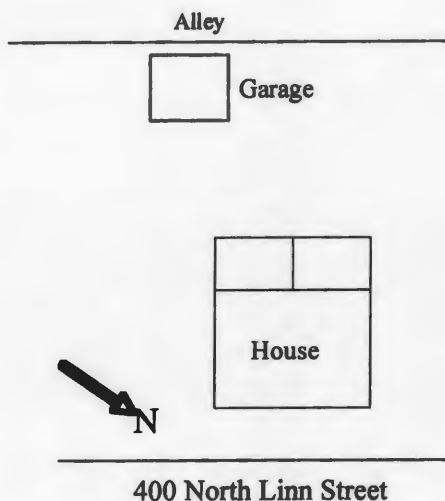
**Fayette, Missouri Resources Survey
Howard County, Missouri**

Continuation Sheet

HD-AS-004-148

Address	402 North Linn Street	Legal Address/ Parcel #	N 61.1' of Lot 33 12-1.0-11-002-007-006.000	Watt's		Inventory #	
Current Name		Owner and Address, if different	Aaron M Ringen				
Historic Name	H. B. Richardson House	Architect/Engineer				Construction Date	
		Contractor/Bulder					ca. 1895

**Photos/
Site Plan**



Becky L. Snider, Ph.D.
Consultant

City of Fayette
Organization

July 2005
Date





**Fayette, Missouri Resources Survey
Howard County, Missouri**

Inventory #
HO-00-05- 097

HD-AS-004-149

Address	403 North Linn Street		Parcel Number/ Legal Address	12-1.0-11-001-003-008.000
Historic Name			Orig. Town	Lot 149
Owner Name & Address	Carl J & Merilee Grigsby Trust 2516 NW Bent Tree Circle Lee's Summit MO 64081	Architect/Engineer	Contractor/Bullder	Construction Date ca. 1920

On National Register?	Individually Eligible?	District Potential?	Condition:	Integrity:
no	no	yes	excellent	little changed
Architectural Style	Foundation	Exterior Wall Materials	Roof Type	Window Types
Vernacular Type	Structure			
	Rock-F Conc Blk	Brick	Hip	4/1
Foursquare	Frame			One-Half Front
				residential

Description This 2-story Foursquare has a rock-faced concrete block foundation, brick exterior walls and a hip roof. The north bay of the 2-bay facade contains the front door on the first floor and a 4/1 window on the second floor. In the south bay, there is a double window with 4/1 sash on the first and second floors. Metal awnings shelter all of the windows. A hip roofed dormer with weatherboard siding and a 2-pane window is centered on the facade. The one-half width front porch, which is located on the north side of the facade, has square brick piers and columns, brick railings and a hip roof. There is an external brick chimney on the south elevation. The two-story addition extends across the north half of the rear elevation. It has a brick and weatherboard exterior, a hip roof and a sleeping porch on the second floor.

A 1-story, 2-car garage is located northeast of the house. It has weatherboard siding, two, 1-car garage bays, but no doors and hip roof. [c]

Continuation Sheet ☒

History
1900 Asses - G. H. Carson \$2200 (lots 106, 107, 149, 150)
1930 Asses. - W. M. Alexander \$500
1933 Directory - J. L. Rowland
1954 Asses - Geo. U. & Agnes Bradley

Continuation Sheet ☐



Sources Site visit; Sanborn Fire Insurance Maps 1885, 1890, 1896, 1902, 1909, 1917, 1931, 1950; Fayette City Directory, 1933; Howard County Tax Assessment Records; 1869-1954

Continuation Sheet ☐

Becky L. Snider, Ph.D.

Consultant

City of Fayette

Organization

July 2005

Date

**Fayette, Missouri Resources Survey
Howard County, Missouri**

Continuation Sheet

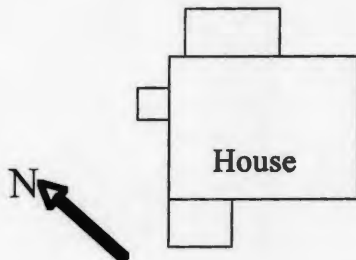
HD-AS-004-149

Address	403 North Linn Street	Legal Address/ Parcel #	Lot 149	Orig. Town	Inventory #
			12-1.0-11-001-003-008.000		HW-00-01- 097
Current Name		Owner and Address, if different	Carl J & Merilee Grigsby Trust		
Historic Name		Architect/Engineer		Construction Date	
		Contractor/Bullder		ca. 1920	

**Photos/
Site Plan**



Garage



House

403 North Linn Street



Becky L. Snider, Ph.D.
Consultant

City of Fayette
Organization

July 2005
Date





**Fayette, Missouri Resources Survey
Howard County, Missouri**

Inventory #
HO-00-05- 098

40-AS-004-150

Address	405 North Linn Street		Parcel Number/ Legal Address	12-1.0-11-001-003-009.000
Historic Name	E. W. Rucker House		Lot 150	
Owner Name & Address	Dr. Donald V. Benson 405 North Linn Fayette	Architect/Engineer	Contractor/Bulder	Construction Date ca. 1927
	MO	65248		

On National Register?	Individually Eligible?	District Potential?	Condition:	Integrity:		
no	no	yes	good	little changed		
Architectural Style	Foundation	Exterior Wall Materials	Roof Type	Window Types	Porch Type & Location	Current Function
Vernacular Type	Structure					
Craftsman	Stucco, Concrete	Stucco, Asbestos	Gable	6/1	Full	residential
Bungalow	Frame				Front	

Description This 1 1/2 story Craftsman Bungalow has a stucco covered concrete foundation, a stucco and asbestos siding exterior and a side-facing gable roof. A large dormer is centered on the front elevation. It has weatherboard siding, a triple window with 6/1 sash and a metal awning and a gable roof. The full width front porch has stucco piers, tapered square wood columns and a shed roof that is an extension of the main roofline. A shed roofed dormer with a pair of 6/1 windows is centered on the rear elevation. A rectangular 3-sided bay window with a shed roof and an external brick chimney are located on the south elevation.

A 1-story, 2-car garage is located northeast of the house. It has vertical board wood siding, a side-facing gable roof and two, rollup garage doors. [c]

Continuation Sheet ☒

History
1920 Asses - Mrs. A G. Leonard \$2750 (lots 106, 107, 149, 150)
1925 Sanborn - this house is in place
1930 Asses. - E. W. Rucker \$3000
1933 Directory - Mrs. E. W. Rucker



Continuation Sheet ☒

Sources	Site visit; Sanborn Fire Insurance Maps 1885, 1890, 1896, 1902, 1909, 1917, 1931, 1950; Fayette City Directory, 1933; Howard County Tax Assesment Records; 1869-1954
----------------	--

Continuation Sheet ☐

Becky L. Snider, Ph.D.

Consultant

City of Fayette

Organization

July 2005

Date

**Fayette, Missouri Resources Survey
Howard County, Missouri**


Continuation Sheet

HD-AS-004-150

Address	405 North Linn Street	Legal Address/ Parcel #	Lot 150 12-1.0-11-001-003-009.000	Orig. Town	Inventory #
Current Name		Owner and Address, if different	Dr. Donald V. Benson		
Historic Name	E. W. Rucker House	Architect/Engineer		Construction Date	
		Contractor/Builder		ca. 1927	

**Photos/
Site Plan**

 Garage

 House



405 North Linn Street



Becky L. Snider, Ph.D.
Consultant

City of Fayette
Organization

July 2005
Date





**Fayette, Missouri Resources Survey
Howard County, Missouri**

Inventory #
HO-00-05- 099

HD-AS-004-151

Address	406 North Linn Street		Parcel Number/ Legal Address	12-1.0-11-002-007-005.000
Historic Name	Mary Bridges House		Lot 34	
Owner Name & Address	James K & Kathryn Y Wallace 406 N Linn Fayette	Architect/Engineer	Contractor/Bullder	Construction Date ca. 1880
	MO 65248			

On National Register?	Individually Eligible?	District Potential?	Condition:	Integrity:		
no	no	yes	good	moderate		
Architectural Style	Foundation	Exterior Wall Materials	Roof Type	Window Types	Porch Type & Location	Current Function
Vernacular Type	Structure					
Victorian	Brick	Vinyl	Gable	2/2 Vertical	Wrap-Around	residential
T Plan	Frame					

Description This 1-story frame house has a brick foundation, vinyl siding and a side gable roof with a projecting front cross gable. The house has a t-shaped plan. The projecting front wing has a 4-light hinged window centered on the facade and a door on the south elevation. The front porch extends across the south half of the facade in front of the main block of the house. It has a concrete block foundation, tapered square wood columns, a simple wood railing and a hip roof. Windows throughout the house are 2/2 with vertically divided sash and pedimented trim. The windows are early or original, but the trim has been covered by aluminum panning.

A 1-car garage with an additional storage area is located west of the house and is accessed via Crib Street. It has vertical board wood siding, hinged garage doors and a hip roof. [c]

Continuation Sheet ☒

History
1885 Asses - Mary Bridges
1900 Asses - Mary Bridges \$930
1902 Sanborn - this house is in place
1910 Asses - L. T. Magers \$1000
1930 Asses. - T. Berry Smith \$2750



Continuation Sheet ☒

Sources Site visit; Sanborn Fire Insurance Maps 1885, 1890, 1896, 1902, 1909, 1917, 1931, 1950; Fayette City Directory, 1933; Howard County Tax Assesment Records; 1869-1954 Howard County Tax Assesment Records

Continuation Sheet ☐

Becky L. Snider, Ph.D.

Consultant

City of Fayette

Organization

July 2005

Date

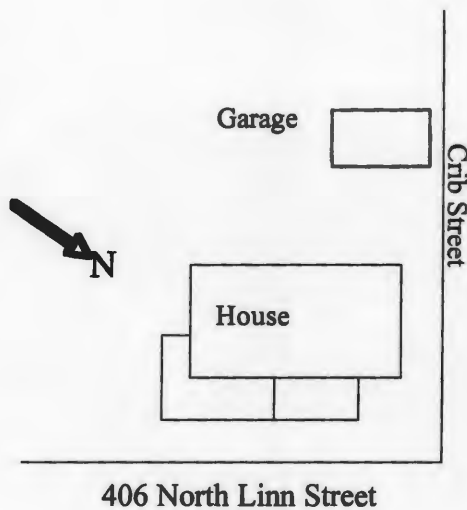
**Fayette, Missouri Resources Survey
Howard County, Missouri**

Continuation Sheet

HD-AS-004-151

Address	406 North Linn Street	Legal Address/ Parcel #	Lot 34 12-1.0-11-002-007-005.000	Watt's	Inventory #
					HW-00-01- 099
Current Name		Owner and Address, if different	James K & Kathryn Y Wallace		
Historic Name	Mary Bridges House	Architect/Engineer		Construction Date	
		Contractor/BUILDER		ca. 1880	

**Photos/
Site Plan**









**Fayette, Missouri Resources Survey
Howard County, Missouri**

Inventory #
HO-00-05- 100

HO-AS-004-152

Address	500 North Linn Street		Parcel Number/ Legal Address	12-1.0-11-002-007-004.000
Historic Name	E. E. & Maud Rich House		S 88' of Lots 7 & 14	
Owner Name & Address	Daniel L & Angella D Hoover 500 N Linn Fayette	Architect/Engineer	Contractor/Bullder	Construction Date ca. 1935
	MO 65248			

On National Register?	Individually Eligible?	District Potential?	Condition:	Integrity:		
no	no	yes	excellent	high		
Architectural Style	Foundation	Exterior Wall Materials	Roof Type	Window Types	Porch Type & Location	Current Function
Vernacular Type	Structure					
Colonial Revival	Concrete	Brick, Vinyl	Gable	1/1	Stoop	residential
	Frame				Front	

Description This 2-story Colonial Revival house has a concrete foundation, brick exterior walls and a side-facing gable roof. The front door is located in the north bay of the 3-bay facade. The door, which is early or original, has four small rectangular panes of glass at the top. The door is surrounded by wood pilasters and a wood entablature. The center and south bays of the facade have 1/1 windows centered in each bay and stacked on the first and second floors. A 2-story addition with a screened porch on the first floor is located on the south elevation. It has a concrete block foundation, vinyl siding and a side-facing gable roof that is an extension of the main roofline. A corbeled chimney is located at the ridge in between the original house and the side addition.

An oversize, 1-story, 1 car garage is located west of the house and is accessed via Crib Street. It has a concrete foundation, brick walls and a side facing gable roof. [c] Further to the west is a small brick outbuilding with a gable roof. [c]

Continuation Sheet

History

1925 Sanborn - a different house is shown on this lot
1941 Asses - E. E. & Maud Rich
1944 Sanborn - this house is in place

Continuation Sheet



Sources

Site visit; Sanborn Fire Insurance Maps 1885, 1890, 1896, 1902, 1909, 1917, 1931, 1950; Fayette City Directory, 1933; Howard County Tax Assesment Records; 1869-1954 Howard County Tax Assesment Records

Continuation Sheet

Becky L. Snider, Ph.D.

Consultant

City of Fayette

Organization

July 2005

Date

**Fayette, Missouri Resources Survey
Howard County, Missouri**

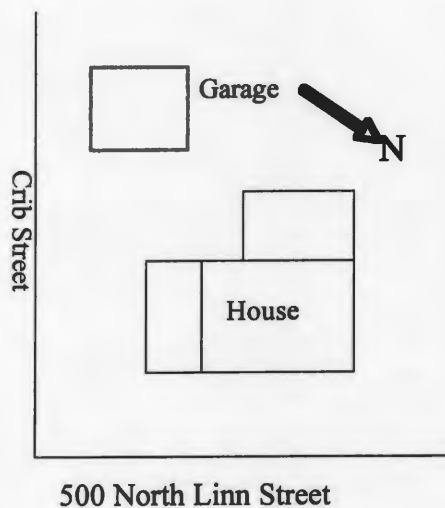
Continuation Sheet

HO-AS-004-152

Address	500 North Linn Street	Legal Address/ Parcel #	S 88' of Lots 7 & 14 Watt's 12-1.0-11-002-007-004.000	Inventory # HW-00-01- 100
Current Name		Owner and Address, If different	Daniel L & Angella D Hoover	
Historic Name	E. E. & Maud Rich House	Architect/Engineer		Construction Date
		Contractor/Builder		ca. 1935



**Photos/
Site Plan**



Becky L. Snider, Ph.D.
Consultant

City of Fayette
Organization

July 2005
Date







**Fayette, Missouri Resources Survey
Howard County, Missouri**

Inventory #
HO-00-05- 101

HD-AS-004-153

Address	502 North Linn Street		Parcel Number/ Legal Address	12-1.0-11-002-007-003.000
Historic Name	Coleman Hall		Watt's Addition Lots 8 & 13 & N 5' of Lots 7 & 14	
Owner Name & Address	Earl F Bates Rev Trust 380 SW 5th St Madras	Architect/Engineer	Contractor/Builder	Construction Date ca. 1874*
	OR 97741			

On National Register?	Individually Eligible?	District Potential?	Condition:	Integrity:		
yes	yes	yes	excellent	little changed		
Architectural Style	Foundation	Exterior Wall Materials	Roof Type	Window Types	Porch Type & Location	Current Function
Vernacular Type	Structure					
Italianate	Brick	Brick	Hip	2/2 Vertical	Central Bay	residential
	Brick, Concrete				Front	

Description This 2-story, Italianate house has a brick foundation, brick exterior walls and a hip roof. The house has a five-bay facade and is two rooms deep. The facade is symmetrical. The front door is located in the center bay and there is a window above it on the second floor. In each of the other bays, there is a window on the first and second floors. All of the windows have early or original 2/2 vertically divided sash, are set into arched brick openings and have early or original wood shutters. The central bay front porch extends across the three center bays of the facade. It is 1-story tall, have tapered round wood columns, a flat roof and a large dentilled cornice. A similar cornice wraps around the roofline of the house. A hexagonal cupola vent sits at the peak of the roof. There are integral brick chimneys centered on the north and south elevations. A 2-story brick ell with a flat roof and 4/4 windows extends across the south side of the rear elevation. A 1-story sunroom addition on the south side of the rear ell has brick walls, 1/1 windows and a shed roof.

An oversize 1-story, 2-car garage is located northwest of the house. It has a concrete block foundation, wide weatherboard siding and a side-facing gable roof. [c]

Continuation Sheet

History
Built in 1874 as a residence for presidents of Central College. Constructed with funds donated by Mrs. Nathan Coleman of St. Louis. Converted to a dormitory for students in 1914. In 1920, it was remodeled for the residence of President Paul H. Linn. The house became the residence of the college vice-president in 1971. Dr. & Mrs Douglas Miller purchased the property in 1981.

Continuation Sheet



Sources Site visit; Sanborn Fire Insurance Maps 1885, 1890, 1896, 1902, 1909, 1917, 1931, 1950; Fayette City Directory, 1933; Howard County Tax Assessment Records; 1869-1954 "Walking Tour of Historic Fayette." Fayette Rotary Club, 1981.

Continuation Sheet

Becky L. Snider, Ph.D.
Consultant

City of Fayette
Organization

July 2005
Date

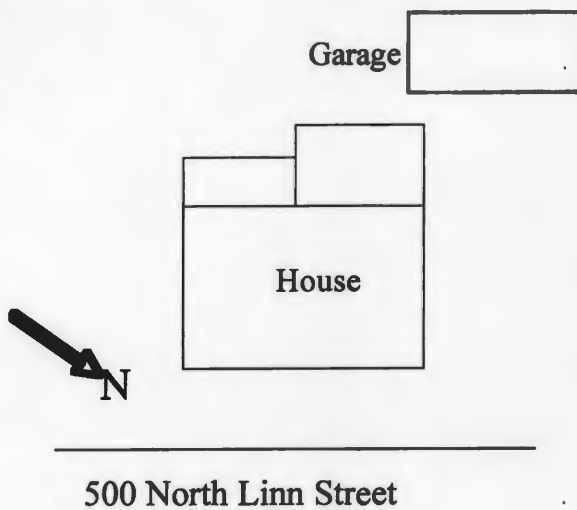
**Fayette, Missouri Resources Survey
Howard County, Missouri**

Continuation Sheet

HD-AS-004-153

Address	502 North Linn Street	Legal Address/ Parcel #	Lots 8 & 13 & N 5' of Lots 7 & 14 12-1.0-11-002-007-003.000	Inventory #
Current Name		Owner and Address, if different	Earl F Bates Rev Trust	
Historic Name	Coleman Hall	Architect/Engineer		Construction Date
		Contractor/Builder		ca. 1874*

**Photos/
Site Plan**



Becky L. Snider, Ph.D.
Consultant

City of Fayette
Organization

July 2005
Date





**Fayette, Missouri Resources Survey
Howard County, Missouri**

Inventory #
HO-00-05- 102

HID-AS-004-154

Address	503 North Linn Street		Parcel Number/ Legal Address	12-1.0-11-002-008-006.000
Historic Name	L. G. Abernathy House		S 26.8' of Lot 5 and S 30'3' of Lot 6	
Owner Name & Address	Norma N Anderson 503 N Linn Fayette	Architect/Engineer	Contractor/Bulder	Construction Date ca. 1927
	MO	65248		

On National Register?	Individually Eligible?	District Potential?	Condition:	Integrity:		
no	no	no	excellent	moderate		
Architectural Style	Foundation	Exterior Wall Materials	Roof Type	Window Types	Porch Type & Location	Current Function
Vernacular Type	Structure					
Colonial Revival	Rock-F Conc Blk	Vinyl	Gable	8/1	Other Bay	residential
	Frame				Front	

Description This 2-story Colonial Revival house has a rock-faced concrete block foundation, vinyl siding and a side-facing hip roof. The front door is located in the north bay of the 3-bay facade. A small porch with round wood columns and a front facing gable roof with cornice returns shelters the front door. Above the front door and on the first and second floors of the other two bays is an 8/1 window. A 2-story ell on the south elevation has a rock-faced concrete block foundation, an open porch on the first floor and a screened porch on the second floor. The first floor porch has round wood columns and a simple railing. A flat roof covers the side ell.

An oversize 1-story, 1-car frame garage is located east of the house. It has asbestos siding and a gable roof. [c]

Continuation Sheet ☒

History

1925 Sanborn - this lot is vacant
1930 Asses. - L. G. Abernathy \$2750
1933 Directory - L. G. Abernathy
1941 Asses - L. G. Abernathy
1944 Sanborn - this house is in place

Continuation Sheet ☒



Sources

Site visit; Sanborn Fire Insurance Maps 1885, 1890, 1896, 1902, 1909, 1917, 1931, 1950; Fayette City Directory, 1933; Howard County Tax Assesment Records; 1869-1954

Continuation Sheet ☐

Becky L. Snider, Ph.D.

Consultant

City of Fayette

Organization

July 2005

Date

**Fayette, Missouri Resources Survey
Howard County, Missouri**

Continuation Sheet

HD-AS-004-154

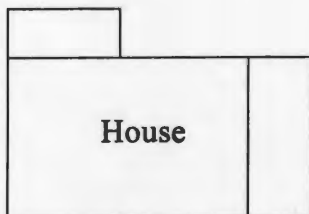
Address	503 North Linn Street	Legal Address/ Parcel #	S 26.8' of Lot 5 and S 30'3" W 116.6' 12-1.0-11-002-008-006.000	Inventory #	HW-00-01- 102
Current Name		Owner and Address, if different	Norma N Anderson		
Historic Name	L. G. Abernathy House	Architect/Engineer		Construction Date	ca. 1927
		Contractor/Builder			

**Photos/
Site Plan**

Garage



House



503 North Linn Street



Becky L. Snider, Ph.D.
Consultant

City of Fayette
Organization

July 2005
Date





**Fayette, Missouri Resources Survey
Howard County, Missouri**

Inventory #
HO-00-05- 103

HD-AS-004-155

Address	504 North Linn Street		Parcel Number/ Legal Address	12-1.0-11-002-007-002.000
Historic Name	Mrs. M. A. Briggs House		S 82.3' of Lot 9	
Owner Name & Address	Anna M Glenn Trust 407 N Vine St Fayette	Architect/Engineer	Contractor/Bulder	Construction Date ca. 1895
	MO 65248			

On National Register?	Individually Eligible?		District Potential?		Condition:	Integrity:
no	no		yes		good	moderate
Architectural Style	Foundation	Exterior Wall Materials	Roof Type	Window Types	Porch Type & Location	Current Function
Vernacular Type	Structure					
Italianate	Brick	Vinyl	Hip	1/1	Wrap-Around	residential
	Frame					

Description This 2-story Italianate house has a brick foundation, vinyl siding and a hip roof. The 1-story front porch extends across the south half of the facade and wraps around onto the south elevation. The porch has square wood columns, a simple wood railing and a hip roof. The front door is early or original. It is paneled, has two rows of 4 rectangular glass panes at the top and is topped by a rectangular transom. Windows throughout are double-hung with early or original 1/1 sash and have wide wood trim. A wide wood cornice wraps around the house at the roofline. It has a frieze with oval and round paneling and paired carved roof brackets. A 1-story frame addition with vinyl siding and a hip roof and a 1-story shed-roofed screened porch are located on the rear elevation.

An oversize, 1-story, 1-car garage is located northwest of the house. It has weatherboard siding, a front-facing gable roof and a 6-light hinged window in the gable end. [c]

Continuation Sheet ☒

History

1885 Asses - O. P. Corprew \$550
 1900 Asses - Mrs. M. A. Briggs \$2200
 1930 Asses. - Methodist E. Dist. Conf.
 1933 Directory -Lewis M. Means

Continuation Sheet ☐



Sources Site visit; Sanborn Fire Insurance Maps 1885, 1890, 1896, 1902, 1909, 1917, 1931, 1950; Fayette City Directory, 1933; Howard County Tax Assesment Records; 1869-1954

Continuation Sheet ☐

Becky L. Snider, Ph.D.
Consultant

City of Fayette
Organization

July 2005
Date

**Fayette, Missouri Resources Survey
Howard County, Missouri**


Continuation Sheet

HD-AS-004-155

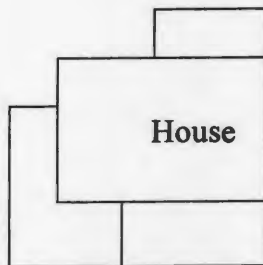
Address	504 North Linn Street	Legal Address/ Parcel #	S 82.3' of Lot 9 12-1.0-11-002-007-002.000	Watt's		Inventory #	
						HW-00-01-	103
Current Name		Owner and Address, if different	Anna M Glenn Trust				
Historic Name	Mrs. M. A. Briggs House	Architect/Engineer				Construction Date	
		Contractor/Builder				ca. 1895	

**Photos/
Site Plan**

Garage



House



504 North Linn Street



Becky L. Snider, Ph.D.
Consultant

City of Fayette
Organization

July 2005
Date





**Fayette, Missouri Resources Survey
Howard County, Missouri**

Inventory #
HO-00-05- 104

HD-AS-004-156

Address	505 North Linn Street		Parcel Number/ Legal Address	12-1.0-11-002-008-005.000	
Historic Name	E. E. Rich House		NW 55.5' of Lot 5		
Owner Name & Address	Gregory L & Theresa M Hession 505 N Linn Fayette	Architect/Engineer	Contractor/Bullder	Construction Date ca. 1927	
	MO 65248				

On National Register?	Individually Eligible?	District Potential?	Condition:	Integrity:		
no	no	yes	excellent	little changed		
Architectural Style	Foundation	Exterior Wall Materials	Roof Type	Window Types	Porch Type & Location	Current Function
Vernacular Type	Structure					
	Rock-F Conc Blk	Brick	Hip	3/1 Craftsman	Stoop	residential
Foursquare	Frame				Front	

Description This 2-story Foursquare house has a rock-faced concrete block foundation, brick exterior walls and a hip roof. Centered on the front elevation is a hip roofed dormer with weatherboard siding and a rectangular vent. The front door is located in the north bay of the facade. It is a 3/4 view door and is early or original. The front door is sheltered by a hip-roofed front porch supported on square brick columns. Above the front door and stacked on the first and second floors in the center and south bays are 4/1 Craftsman style windows. A 1-story addition extends across the west half of the south elevation. This side addition is brick and has a flat roof.

A 1-story, 2-car garage is being constructed east of the house. It is a frame building with brick exterior walls, a hip roof and two rollup garage doors. [nc]

Continuation Sheet ☒

History

1925 Sanborn - this lot is vacant
 1930 Asses - E. E. Rich \$3000
 1933 Directory - E. E. Rich
 1944 Sanborn - this house is in place

Continuation Sheet ☐



Sources Site visit; Sanborn Fire Insurance Maps 1885, 1890, 1896, 1902, 1909, 1917, 1931, 1950; Fayette City Directory, 1933; Howard County Tax Assessment Records; 1869-1954

Continuation Sheet ☐

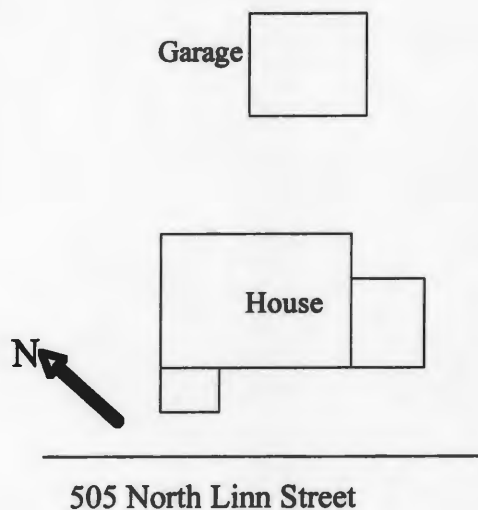
**Fayette, Missouri Resources Survey
Howard County, Missouri**

Continuation Sheet

HD-AS-004-136

Address	505 North Linn Street	Legal Address/ Parcel #	NW 55.5' of Lot 5 12-1.0-11-002-008-005.000	Watt's	Inventory #
					HW-00-01- 104
Current Name		Owner and Address, if different	Gregory L & Theresa M Hession		
Historic Name	E. E. Rich House	Architect/Engineer		Construction Date	
		Contractor/Bulder		ca. 1927	

**Photos/
Site Plan**



Becky L. Snider, Ph.D.
Consultant

City of Fayette
Organization

July 2005
Date





**Fayette, Missouri Resources Survey
Howard County, Missouri**

Inventory #
HO-00-05- 105

HD-AS-004-157

Address	506 North Linn Street		Parcel Number/ Legal Address	12-1.0-11-002-007-001.000
Historic Name	Joseph Megraw House		Lot 10 & 12.7' of Lot 9 and E 1/2 of vacated alley	
Owner Name & Address	Rhys N & Sharon Thomas 506 N Linn Fayette	Architect/Engineer	Contractor/Bullder	Construction Date ca. 1890
	MO	65248		

On National Register?	Individually Eligible?	District Potential?	Condition:	Integrity:		
no	no	yes	excellent	high		
Architectural Style	Foundation	Exterior Wall Materials	Roof Type	Window Types	Porch Type & Location	Current Function
Vernacular Type	Structure					
Victorian	Stone	Vinyl	Gable	1/1	Central Bay	residential
I-house	Frame				Front	

Description This 2-story I-house has a stone foundation, vinyl siding and a side-facing gable roof. The symmetrical 3-bay facade has a central door flanked by 1/1 windows in the outer bays on both the first and second floors. The window have early or original sash and pedimented trim. The central bay front porch has turned wood posts and balusters, elaborate spindlework detailing and a flat roof. A wide cornice with dentils and paired scrollcut brackets extends across the facade at the roofline. Integral corbeled brick chimneys are located on the gable ends. A two-story frame ell with vinyl siding and a gable roof extends across the south side of the rear elevation. A 1-story, 2-car garage with vinyl siding and a side gable roof is attached to the west side of the rear ell. The garage has a cornice that matches the one on the house.

Continuation Sheet ☐

History

1900 Asses - Jos. Megraw \$2200 (Lots 10, 11, 18, 19)
 1910 Asses - Jos Megraw \$1950 (Lots 10, 11, 18, 19)
 1920 Asses - Jos. Megraw \$2200 (Lots 10, 11, 18, 19)
 1930 Asses. - Methodist East Dist Conf.
 1933 Directory - J. Robert Megraw

Continuation Sheet ☐



Sources

Site visit; Sanborn Fire Insurance Maps 1885, 1890, 1896, 1902, 1909, 1917, 1931, 1950; Fayette City Directory, 1933; Howard County Tax Assesment Records; 1869-1954

Continuation Sheet ☐

Becky L. Snider, Ph.D.

Consultant

City of Fayette

Organization

July 2005

Date



**Fayette, Missouri Resources Survey
Howard County, Missouri**

Inventory #
HO-00-05- 106

HD-AS-004-158

Address	509 North Linn Street		Parcel Number/ Legal Address	12-1.0-11-002-008-003.000
Historic Name	Manley J. Breaker House		Lot 2	
Owner Name & Address	James L & Sharon L Rose Trust 509 N Linn Fayette	Architect/Engineer	Contractor/Builder	Construction Date ca. 1880
	MO	65248		

On National Register?	Individually Eligible?	District Potential?	Condition:	Integrity:		
no	no	yes	excellent	little changed		
Architectural Style	Foundation	Exterior Wall Materials	Roof Type	Window Types	Porch Type & Location	Current Function
Vernacular Type	Structure					
	Brick	Vinyl	Gable	2/2, 1/1	Wrap-Around	residential
Gabled Ell	Frame				Front and	

Description This 2-story Gabled Ell has a brick foundation, vinyl siding and a gable roof. The front wing, which has a front facing gable roof is located on the south side of the facade. Centered on the second floor is a 2/2 window and there is a hexagonal vent in the gable end. The windows on the main block of the house are also 2/2 and are early or original. The 1-story front porch extends across most of the facade, including the front wing and wraps around to the north elevation. It has square brick piers, square wood columns, a simple wood railing and a flat roof. The front porch is screened on all sides. There are three, frame rear additions. Two of the additions are 1-story tall and the third is two stories tall. The 1-story additions have wide weatherboard siding and shed roofs; the 2-story addition has wide weatherboard siding, a gable roof. The 2-story addition has a 2-car garage on the first floor.

Continuation Sheet ☐

History

1885 Asses - Manley J. Breaker \$800
1902 Sanborn - this house is in place
1910 Asses - E. Hays \$1100
1920 Asses - A. J. Munn \$1800
1930 Asses. - A. J. Munn \$4000
1933 Directory - Dr. A. J. Munn

Continuation Sheet ☐



Sources

Site visit; Sanborn Fire Insurance Maps 1885, 1890, 1896, 1902, 1909, 1917, 1931, 1950; Fayette City Directory, 1933; Howard County Tax Assessment Records; 1869-1954

Continuation Sheet ☐

Becky L. Snider, Ph.D.

Consultant

City of Fayette

Organization

July 2005

Date



Fayette, Missouri Resources Survey Howard County, Missouri

Inventory #
HO-00-05- 003

HD-AS-004-159

Address	103 Lucky Street	Parcel Number/ Legal Address	12-1.0-11-002-002-017.000
Historic Name	James B. Shores House		
Owner Name & Address	Dana & Harriet Elliott 103 Lucky St Fayette	Architect/Engineer	Contractor/Builder
	MO 65248	Joseph Megraw	Construction Date ca. 1900

On National Register?	no	Individually Eligible?	no	District Potential?	yes	Condition:	excellent	Integrity:	little changed
Architectural Style	Foundation	Exterior Wall Materials	Roof Type	Window Types	Porch Type & Location	Current Function			
Vernacular Type	Structure								
Queen Anne	Brick	Vinyl	Hip	1/1	Wrap-Around	residential			
	Frame				Half-front and				

Description This 2 1/2-story Victorian house has a brick foundation, vinyl siding and a hip roof with front and side cross gables. The 2-story project front bay is 1/2 the width of the facade. It has clipped corners on the first floor and a centered 1/1 window on the second floor and a triple window with single pane sash in the gable end. The clipped corners on the first floor have decorative brackets and pendant detailing. The gable end is detailed with decorative shingles, dentil moulding, and scrollcut bargeboards. The east side of the facade is sheltered by a 1-story wraparound porch. Under the porch the front door is located on the diagonal at the corner of the east side of the facade. The porch has a hip roof, turned wood posts, a simple wood railing and scrollwork detailing. A 1-story addition on the east elevation has a concrete block foundation, a side facing gable roof, vinyl siding and an attached greenhouse.

A 1-story, 2-car frame garage is located northwest of the house. It has vinyl siding, 2 garage doors and a front-facing gable roof. [c]

Continuation Sheet ☒

History

1894 - According to Fayette Family Album, this house was built by James B. Shores

1902 Sanborn - this house is in place, labeled Isaac Pearson

1904 - noted as the home of J. B. Shores in Picturesque Fayette. W. J. Megraw listed as the builder

1928 - the house was purchased by Dr. B. I. Lawrence and his wife, Mary - Fayette Family Album

Continuation Sheet ☒



Sources Site visit; Sanborn Fire Insurance Maps 1885, 1890, 1896, 1902, 1909, 1917, 1931, 1950; Fayette City Directory, 1933; Howard County Tax Assessment Records; 1869-1954

Continuation Sheet ☐

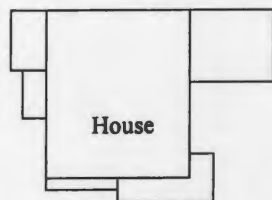
**Fayette, Missouri Resources Survey
Howard County, Missouri**

Continuation Sheet

HD-AS-004-159

Address	103 Lucky Street	Legal Address/ Parcel #	Pt Outlot 5, beg. 152' SW of City Town 12-1.0-11-002-002-017.000	Inventory #
				HW-00-01- 003
Current Name		Owner and Address, if different	Dana & Harriet Elliott	
Historic Name	James B. Shores House	Architect/Engineer	Joseph Megraw	Construction Date
		Contractor/Builder		ca. 1900

**Photos/
Site Plan**



103 Lucky Street



Becky L. Snider, Ph.D.
Consultant

City of Fayette
Organization

July 2005
Date





**Fayette, Missouri Resources Survey
Howard County, Missouri**

Inventory #
HO-00-05- 004

HD-AS-004-160

Address	105 Lucky Street		Parcel Number/ Legal Address	12-1.0-11-002-002-018.000	Orig. Town	
Historic Name	Huntington Hall, Rev. William T. Lucky House, Isaac Huntington Pearson House		Pt Outlot 5, beg. 232' SW of NW Int. of Church/Lucky			
Owner Name & Address	Sara Jane Murtagh Trust 105 Lucky St Fayette	Architect/Engineer	Contractor/Bullder	Construction Date ca. 1851-52		
	MO	65248				

On National Register?	Individually Eligible?	District Potential?	Condition:	Integrity:		
no	yes	yes	excellent	little changed		
Architectural Style	Foundation	Exterior Wall Materials	Roof Type	Window Types	Porch Type & Location	Current Function
Vernacular Type	Structure					
Gothic Revival	Brick	Brick	Gable	6/6, 4/4	Central Bay	
	Brick				Front	

Description This 1 1/2 story Gothic Revival house has a brick foundation, brick exterior walls and a side-gable roof with a steeply pitched, front cross gable. The house sits high on the lot; approximately 1/2 of the basement is above grade. The 3-bay facade has a central front door flanked by paired 4/4 windows. The front door is sheltered by a 1-story central bay porch. Steep wood stairs lead up to the porch, which has 6-sided wood columns, scrollcut brackets that span between the columns and a simple wood railing. In the steeply pitched gable end, there is a 3/3 window on the second floor and a small 1/1 window in the attic story. The windows on the facade and on the side elevation have Carpenter Gothic "eared" lintels. The gable end is trimmed out with wide bargeboards and a large pendant at the apex of the gable. On the rear elevation of the house, there is a 2-story addition and an 2-car garage. The addition and garage have flat roofs and wide weatherboard siding. There is a rooftop deck with a 2x4 railing above the garage.

Continuation Sheet ☐

History

Built at a cost of \$10,000 for William T. Lucky, the founder of Howard High School, this house was foreclosed on during the Civil War. The second owner, Isaac Pearson owned a dry goods business in Fayette. Pearson owned the house from 1862-1914. The house was purchased by Sam C. Major III, a five term U. S. Representative after Pearson's death. Major lived in the house until 1931.

Continuation Sheet ☐



Sources

Site visit; Sanborn Fire Insurance Maps 1885, 1890, 1896, 1902, 1909, 1917, 1931, 1950; Fayette City Directory, 1933; Howard County Tax Assessment Records; 1869-1954 Walking Tour of Historic Fayette, MO. Missouri Historic Sites Catalogue, p. 65

Continuation Sheet ☐

Becky L. Snider, Ph.D.
Consultant

City of Fayette
Organization

July 2005
Date



Huntington
Hall
105 LUCKY

Fayette, Missouri Resources Survey Howard County, Missouri

Inventory #
HO-00-05- 005

HO-AS-004-161

Address	107 Lucky Street	Parcel Number/ Legal Address	12-1.0-11-002-002-019.000
Historic Name	Pt Outlot 5, beg. 302' SW of NW Int. of Church/Lucky		
Owner Name & Address	Julie J. Menees Living Trust 160 Tower View Rd Fayette MO 65248	Architect/Engineer	Contractor/Builder
		Construction Date ca. 1970	

On National Register?	Individually Eligible?	District Potential?	Condition:	Integrity:
no	no	no	excellent	little changed

Architectural Style	Foundation	Exterior Wall Materials	Roof Type	Window Types	Porch Type & Location	Current Function
Vernacular Type	Structure					
Greek Revival	Concrete	Brick	Gable	8/8	Portico	residential
Ranch	Frame				Front	

Description This 1-story ranch has a concrete foundation, brick exterior walls and a side-facing gable roof. The symmetrical 5-bay facade features a central front door flanked by 8/8 windows in the outer bays. The central bay front porch is three bays wide, has square wood columns and a pedimented gable roof. There is an attached 2-car garage on the rear elevation.

Continuation Sheet ☐

History	
Continuation Sheet <input type="checkbox"/>	



Sources	Site visit; Sanborn Fire Insurance Maps 1885, 1890, 1896, 1902, 1909, 1917, 1931, 1950; Fayette City Directory, 1933; Howard County Tax Assessment Records; 1869-1954
Continuation Sheet <input type="checkbox"/>	

Becky L. Snider, Ph.D.
Consultant

City of Fayette
Organization

July 2005
Date



**Fayette, Missouri Resources Survey
Howard County, Missouri**

Inventory #
HO-00-05- 006

HD-AS-004-162

Address	203 Lucky Street		Parcel Number/ Legal Address	12-1.0-11-002-002-020.000
Historic Name	Pt Outlot 5, beg. 102' NE of w/l of Lucky on n/s of Lucky			
Owner Name & Address	Janet L Jacobs 203 Lucky St Fayette	Architect/Engineer	Contractor/Bullder	Construction Date ca. 1955
	MO 65248			

On National Register? no	Individually Eligible? yes	District Potential? yes	Condition: excellent	Integrity: little changed		
Architectural Style Vernacular Type	Foundation Structure	Exterior Wall Materials	Roof Type	Window Types	Porch Type & Location	Current Function
Modern	Concrete	Wood, Stone	Flat	Casement, Clerestory	Patio	residential
	Frame				Front	

Description This 1-story house is one of the only Modern houses in Fayette. It has a concrete foundation, which is partially exposed, wood siding and a flat roof. Some of the living space is located in the walkout basement. A stone wall extends up from the basement level on the south elevation to form a 1/2 wall along the walkway up to the front door. On the main level of the house, a row of clerestory windows extends around the house on all elevations. The front door which is located on the south elevation is a sliding glass door. On the east elevation of the house, the roof extends to form a one-car carport.

Continuation Sheet ☐

History

Continuation Sheet ☐



Sources Site visit; Sanborn Fire Insurance Maps 1885, 1890, 1896, 1902, 1909, 1917, 1931, 1950; Fayette City Directory, 1933; Howard County Tax Assesment Records; 1869-1954

Continuation Sheet ☐

Becky L. Snider, Ph.D.
Consultant

City of Fayette
Organization

July 2005
Date



**Fayette, Missouri Resources Survey
Howard County, Missouri**

Inventory #
HO-00-05- 007

HO-AS-004-163

Address	204 Lucky Street	Parcel Number/ Legal Address	12-1.0-11-002-007-010.000
Historic Name	Lot 11 & N 12.7' Lot 12		
Owner Name & Address	Sam W & Margie Kirby 204 Lucky Fayette MO 65248	Architect/Engineer	Contractor/Bulder
		Construction Date ca. 1980	

On National Register? no	Individually Eligible? no	District Potential? no	Condition: excellent	Integrity: little changed
Architectural Style Vernacular Type	Foundation Structure	Exterior Wall Materials	Roof Type	Window Types
Ranch	Concrete Frame	Brick	Gable	1/1
				Porch Type & Location N/A
				Current Function residential

Description The is a 1-story, modern Ranch house. It has a concrete foundation, brick exterior walls and a low-pitched gable roof with a central cross gable. The L-shaped is located on a corner lot at the intersection of North Vine and Lucky Streets.

Continuation Sheet ☐

History

Continuation Sheet ☐



Sources Site visit; Sanborn Fire Insurance Maps 1885, 1890, 1896, 1902, 1909, 1917, 1931, 1950; Fayette City Directory, 1933; Howard County Tax Assesment Records; 1869-1954

Continuation Sheet ☐

Becky L. Snider, Ph.D.
Consultant

City of Fayette
Organization

July 2005
Date



**Fayette, Missouri Resources Survey
Howard County, Missouri**

Inventory #
HO-00-05- 008

HD-A5-004-164

Address	205 Lucky Street		Parcel Number/ Legal Address	12-1.0-11-002-002-021.000
Historic Name	Pt Outlot 5, beg. 51' NE of w/l of Vine & n/l of Lucky			
Owner Name & Address	Samuel L & Mary Thompson 17889 Wood Dr Boonville	Architect/Engineer	Contractor/Bullder	Construction Date ca. 1950
	MO 65233			

On National Register?	Individually Eligible?	District Potential?	Condition:	Integrity:		
no	no	no	fair	moderate		
Architectural Style	Foundation	Exterior Wall Materials	Roof Type	Window Types	Porch Type & Location	Current Function
Vernacular Type	Structure					
Post-War	Concrete	Vinyl	Hip	6/6	Stoop	residential
Ranch	Frame					

Description This 1-story Post-War Ranch house has a concrete foundation, vinyl siding and a hip roof with a small gablet at the peak. The house has a L-shaped plan and is basically devoid of ornamentation. A small flat-roofed porch with aluminum posts shelters the front door. There is an attached, 1-car carport with a gable roof.

Continuation Sheet ☐

History

Continuation Sheet ☐



Sources Site visit; Sanborn Fire Insurance Maps 1885, 1890, 1896, 1902, 1909, 1917, 1931, 1950; Fayette City Directory, 1933; Howard County Tax Assesment Records; 1869-1954

Continuation Sheet ☐



**Fayette, Missouri Resources Survey
Howard County, Missouri**

Inventory #
HO-00-05- 009

HD-AS-004-165

Address	207 Lucky Street		Parcel Number/ Legal Address	12-1.0-11-002-002-022.000
Historic Name	Hardin. M. Hackley House		Pt Outlot 5, beg. at e/l of Vine & n/l of Lucky	
Owner Name & Address	Kenneth R & Dorothy Chastain 207 Lucky Fayette	Architect/Engineer	Contractor/Bullder	Construction Date ca. 1915
	MO 65248			

On National Register?	Individually Eligible?		District Potential?		Condition:	Integrity:
no	no		no		good	moderate
Architectural Style	Foundation	Exterior Wall Materials	Roof Type	Window Types	Porch Type & Location	Current Function
Vernacular Type	Structure					
	Concrete	Vinyl	Hip	1/1	Recessed	
Foursquare	Frame					

Description This 2-story house has a concrete foundation, vinyl siding and a hip roof. The 1-story front porch is recessed under the second story on the east side of the facade. However, the living space over the porch is probably an addition or the renovation of a second floor sleeping porch. The porch has a brick foundation and brick piers, square posts and railings. The 1/1 windows throughout the house are modern replacements. A 1-story addition with vinyl siding and a hip roof is located on the rear elevation.

Continuation Sheet ☐

History

1910 Asses - H. M. Hackley \$200
1920 Asses - H. M. Hackley \$1000
1930 Asses - H. M. Hackley \$2500
1933 Directory - Hardin M. Hackley

Continuation Sheet ☐



Sources

Site visit; Sanborn Fire Insurance Maps 1885, 1890, 1896, 1902, 1909, 1917, 1931, 1950; Fayette City Directory, 1933; Howard County Tax Assesment Records; 1869-1954

Continuation Sheet ☐

Becky L. Snider, Ph.D.

Consultant

City of Fayette

Organization

July 2005

Date



**Fayette, Missouri Resources Survey
Howard County, Missouri**

Inventory #
HO-00-05- 010

HD-AJ-004-166

Address	301 Lucky Street		Parcel Number/ Legal Address	12-1.0-11-002-002-023.000
Historic Name	C. E. Fawkes House		Pt Outlot 5, beg. at Int of w/ Vine and and n/ of Lucky	
Owner Name & Address	William J & Dianna F Mathews 717 First St Glasgow MO 65254	Architect/Engineer	Contractor/Bullder	Construction Date ca. 1925

On National Register?	Individually Eligible?	District Potential?	Condition:	Integrity:		
no	no	yes	poor	little changed		
Architectural Style	Foundation	Exterior Wall Materials	Roof Type	Window Types	Porch Type & Location	Current Function
Vernacular Type	Structure					
	Concrete	Asbestos	Gable	6/6	One-Half	residential
Crossplan	Frame				Front	

Description This 1-story Crossplan house has a concrete foundation, asbestos siding and a front-facing gable roof. The front one-half width porch, which is located on the east side of the facade is partially recessed under the main roofline of the house. It has a shed roof which extends out from the front and side elevations, 4x4 wood posts and a simple wood railing. One 6/6 window is centered on the west half of the facade. The windows throughout the house are early or original 6/6 windows with pedimented wood trim.

A 1-story frame shed with vertical board wood siding and a side-facing gable roof with corrugated tin roofing is located northwest of the house. [c]

Continuation Sheet ☒

History

1920 Asses - J. A. Sterner - \$450
 1930 Asses - C. E. Fawkes - \$1000
 1933 Directory - C. E. Fawkes

Continuation Sheet ☒



Sources Site visit; Sanborn Fire Insurance Maps 1885, 1890, 1896, 1902, 1909, 1917, 1931, 1950; Fayette City Directory, 1933; Howard County Tax Assesment Records; 1869-1954

Continuation Sheet ☐

**Fayette, Missouri Resources Survey
Howard County, Missouri**

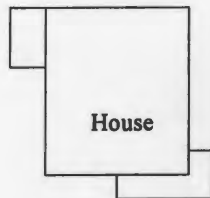
Continuation Sheet

HD-AS-004-166

Address	301 Lucky Street	Legal Address/ Parcel #	Pt Outlot 5, beg. at Int of w/Original 12-1.0-11-002-002-023.000	Inventory #	HW-00-01- 010
Current Name		Owner and Address, if different	William J & Dianna F Mathews		
Historic Name	C. E. Fawkes House	Architect/Engineer		Construction Date	
		Contractor/Builder		ca. 1925	

**Photos/
Site Plan**

 Outbuilding



301 Lucky Street



Becky L. Snider, Ph.D.
Consultant

City of Fayette
Organization

July 2005
Date





**Fayette, Missouri Resources Survey
Howard County, Missouri**

Inventory #
HO-00-05- 011

HO-AS-004-167

Address	303 Lucky Street		Parcel Number/ Legal Address	12-1.0-11-002-002-024.000
Historic Name	Linnie Swearingen House		Pt Outlot 5, beg. 52' west of Vine	
Owner Name & Address	Nichole M Smith 1090 Hwy 5 Fayette	Architect/Engineer	Contractor/Bullder	Construction Date ca. 1930
	MO	65248		

On National Register?	Individually Eligible?	District Potential?	Condition:	Integrity:		
no	no	yes	good	moderate		
Architectural Style	Foundation	Exterior Wall Materials	Roof Type	Window Types	Porch Type & Location	Current Function
Vernacular Type	Structure					
	Ceramic Block	Weatherboard	Gable	6/6	Recessed one-	residential
Crossplan	Frame				Front	

Description This 1-story Crossplan house has a ceramic block foundation, wide weatherboard siding and a gable roof. The 2-bay facade has a 6/6 window centered on the west side of the facade and a recessed porch on the east side of the facade. The porch, which is recessed under the main roofline of the house has a square wood post and spindlework detailing. The front door, which is early or original, has a 1/2 view window, a transom above it and an early or original wood storm door. Windows throughout the house have early or original 6/6 sash and pedimented wood trim.

A 1-story, 2-car garage is located northwest of the house. It has a concrete block foundation, vertical board wood siding and a front-facing gable roof. [c]

Continuation Sheet ☒

History

1930 Asses - Linnie Swearingen \$700
1933 Directory - no listing for this address
1944 Sanborn - this area is not mapped

Continuation Sheet ☒



Sources

Site visit; Sanborn Fire Insurance Maps 1885, 1890, 1896, 1902, 1909, 1917, 1931, 1950; Fayette City Directory, 1933; Howard County Tax Assesment Records; 1869-1954

Continuation Sheet ☐

Becky L. Snider, Ph.D.

Consultant

City of Fayette

Organization

July 2005

Date

**Fayette, Missouri Resources Survey
Howard County, Missouri**

Continuation Sheet

HD-AS-004-167

Address	303 Lucky Street	Legal Address/ Parcel #	Pt Outlot 5, beg. 52' west of City Town 12-1.0-11-002-002-024.000	Inventory #	HW-00-01- 011
Current Name		Owner and Address, if different	Nichole M Smith		
Historic Name	Linnie Swearingen House	Architect/Engineer		Construction Date	
		Contractor/Bulder		ca. 1930	

**Photos/
Site Plan**



Garage



House

N



303 Lucky Street



Becky L. Snider, Ph.D.
Consultant

City of Fayette
Organization

July 2005
Date





**Fayette, Missouri Resources Survey
Howard County, Missouri**

Inventory #
HO-00-05- 012

HD-AS-004-168

Address	304 Lucky Street		Parcel Number/ Legal Address	12-1.0-11-002-006-012.000
Historic Name	Oren Perkins House		Pt Lots 18-19, beg. 80' from NW corner of L19 on south side Lucky	
Owner Name & Address	Fort Polk, LLC 460 St Rt O Fayette	Architect/Engineer	Contractor/Bulldier	Construction Date
	MO 65248		Joseph Megraw	ca. 1910

On National Register?	Individually Eligible?	District Potential?	Condition:	Integrity:		
no	no	yes	good	high		
Architectural Style	Foundation	Exterior Wall Materials	Roof Type	Window Types	Porch Type & Location	Current Function
Vernacular Type	Structure					
	Ceramic Block	Vinyl	Hip	1/1	Full	apartments
Foursquare	Frame				Front	

Description This 2 1/2-story Foursquare has a concrete block foundation, vinyl siding and a hip roof. The 2-bay facade has a door and a 1/1 window on the first floor and two equally-space windows on the second floor. The full-width front porch has ceramic block piers, tapered square wood columns, a simple wood railing and a hip roof. A hip roof dormer with two 1-lite windows is centered on the front elevation. On the east elevation, there is a 1-story projecting bay. It is 3-sided, rectangular and has a hip roof. A 1-story porch shelters a side entrance on the east elevation. It has round wood columns and a hip roof. There is a one-story rear addition with a hip roof.

Continuation Sheet ☐

History

1910 Asses - Jos Megraw \$1950 (Lots 10,11,18,19)
 1920 Asses - Joseph Megraw \$2200 (Lots 10,11,18, 19)
 1930 Asses. - Arien Perkins \$2800
 1933 Directory - Oren Perkins

Continuation Sheet ☐



Sources Site visit; Sanborn Fire Insurance Maps 1885, 1890, 1896, 1902, 1909, 1917,1931, 1950; Fayette City Directory, 1933; Howard County Tax Assesment Records; 1869-1954

Continuation Sheet ☐

Becky L. Snider, Ph.D.
Consultant

City of Fayette
Organization

July 2005
Date



**Fayette, Missouri Resources Survey
Howard County, Missouri**

Inventory #

HO-00-05- 013

HD-AS-004-16A

Address	307 Lucky Street		Parcel Number/ Legal Address	12-1.0-11-002-002-026.000
Historic Name	Estill Foley House		Pt Outlot 5, beg. 94.14' NE of int of Lucky and MO Highway 5	
Owner Name & Address	Ronald Widner 307 Lucky St Fayette	Architect/Engineer	Contractor/Bulder	Construction Date ca. 1920
	MO 65248			

On National Register?	Individually Eligible?	District Potential?	Condition:	Integrity:		
no	no	yes	good	little changed		
Architectural Style	Foundation	Exterior Wall Materials	Roof Type	Window Types	Porch Type & Location	Current Function
Vernacular Type	Structure					
	Unknown	Vinyl	Gable	1/1	Central Bay	residential
Hall and Parlor	Frame				Front	

Description This 1-story Hall and Parlor house has vinyl siding, a side gable roof with a center front cross gable. The 3-bay facade features a central front door flanked by 1/1 windows. The front door is early or original and has a 2-lite rectangular transom. The central bay front porch has a hip roof, turned wood posts, a simple wood railing and scrollwork brackets. The house has two frame, rear additions. The largest of the two has a gable roof and is located on east side of the rear elevation. A smaller shed-roofed addition is located on the west side of the rear elevation.

Continuation Sheet ☐

History

1933 Directory - Estill Foley

Continuation Sheet ☐



Sources Site visit; Sanborn Fire Insurance Maps 1885, 1890, 1896, 1902, 1909, 1917, 1931, 1950; Fayette City Directory, 1933; Howard County Tax Assesment Records; 1869-1954

Continuation Sheet ☐

Becky L. Snider, Ph.D.

Consultant

City of Fayette

Organization

July 2005

Date



**Fayette, Missouri Resources Survey
Howard County, Missouri**

Inventory #
HO-00-05- 014

HO-AS-004-170

Address	308 Lucky Street		Parcel Number/ Legal Address	12-1.0-11-002-006-011.000
Historic Name	W. H. Biswell House		W 80' Lot 19 & N 24.8' Lot 20	
Owner Name & Address	James M Crosbie 308 Lucky Fayette	Architect/Engineer	Contractor/Bullder	Construction Date ca. 1915
	MO 65248			

On National Register?	Individually Eligible?	District Potential?	Condition:	Integrity:
no	no	no	good	little changed
Architectural Style	Foundation	Exterior Wall Materials	Roof Type	Window Types
Vernacular Type	Structure			
	Concrete Block	Vinyl	Gable	1/1
Gable Front	Frame			
				Central Bay
				Front
				residential

Description This 1-story Gable Front house has a concrete block foundation, vinyl siding and a front facing gable roof. The 3-bay facade has a central front door, a 1/1 window in the east bay and a triple window with 1/1 sash in the west bay. The three-quarter width front porch has a concrete block foundation, tapered square wood columns, a simple wood railing and a front facing gable roof. An attached 1-story, 1-car garage addition at the basement level on the west elevation has vinyl siding and a metal gable roof.

Continuation Sheet ☐

History
1910 Asses - J. R. Megraw \$880 Lots 18-20
1920 Asses - W. H. Biswell \$1250
1925 Sanborn - this area is not mapped
1930 Asses. - Mrs. W. H. Biswell \$2000 (Lots 17,20)
1954 Asses - Tom Biswell
Continuation Sheet <input type="checkbox"/>



Sources	Site visit; Sanborn Fire Insurance Maps 1885, 1890, 1896, 1902, 1909, 1917, 1931, 1950; Fayette City Directory, 1933; Howard County Tax Assesment Records; 1869-1954
Continuation Sheet <input type="checkbox"/>	

Becky L. Snider, Ph.D.

Consultant

City of Fayette

Organization

July 2005

Date



**Fayette, Missouri Resources Survey
Howard County, Missouri**

Inventory #
HO-00-05- 015

HD-AS-004-171

Address	309 Lucky Street		Parcel Number/ Legal Address	12-1.0-11-002-002-027.000
Historic Name	Ernest Foley House		Pt Outlot 5, beg. NE of int. of Lucky and MO Highway 5	
Owner Name & Address	Daniel L & Angella D Hoover 500 N Linn Fayette	Architect/Engineer	Contractor/Builder	Construction Date ca. 1875, 1920
	MO 65248			

On National Register?	Individually Eligible?	District Potential?	Condition:	Integrity:		
no	possibly	yes	fair	high		
Architectural Style	Foundation	Exterior Wall Materials	Roof Type	Window Types	Porch Type & Location	Current Function
Vernacular Type	Structure					
	Stucco	Weatherboard	Hip	2/2	Full	apartments
I-house	Frame				Front	

Description This 2 1/2 story I-house has a stucco-cover foundation, which is probably stone, weatherboard siding and a hip roof. The 3-bay facade has a central front door flanked by 2/2 windows on the first floor and three equally-spaced 2/2 windows on the second floor. A hip roofed dormer centered on the front elevation has weatherboard siding and a single pane window. The full-width front porch has square wood columns, simple 2x2 wood railings, weatherboard sheathed brackets and a hip roof. The 1 1/2 story rear ell, which is early or original, weatherboard siding, a gable roof, and a gabled dormer on the west elevation. A 3-sided rectangular bay window on the west elevation of the rear ell is one story tall, has a 2/2 window on each of the three sides and a shed roof. A 1-story rear addition centered on the north elevation of the rear ell has weatherboard siding and a flat roof. A wood staircase extends up from the ground to the roof of the rear addition to provide access to a door on the second floor of north elevation of the rear ell.

Continuation Sheet ☐

History
1925 Sanborn - this area is not mapped
1930 Asses - Ernest Foley \$2000
1933 Directory - Ernest Foley
1944 Sanborn - this area is not mapped

Continuation Sheet ☐



Sources Site visit; Sanborn Fire Insurance Maps 1885, 1890, 1896, 1902, 1909, 1917, 1931, 1950; Fayette City Directory, 1933; Howard County Tax Assesment Records; 1869-1954

Continuation Sheet ☐

Becky L. Snider, Ph.D.
Consultant

City of Fayette
Organization

July 2005
Date



Fayette, Missouri Resources Survey Howard County, Missouri

Inventory #
HO-00-05- 190

HO-AS-004-172

Address	200 West Morrison Street	Parcel Number/ Legal Address	12-1.0-11-004-014-016.000
Historic Name	Lucy J. Fisher House	Pt of Outlot 13 beg at int of n/l of Morrison & w/l of Linn wly 75.3', nly 117.5'	
Owner Name & Address	Sopiebea LLC 1900 Fairview Rd Columbia MO 65203	Architect/Engineer	Contractor/Bulldier
		Construction Date ca. 1907	

On National Register?	Individually Eligible?	District Potential?	Condition:	Integrity:
no	no	yes	good	moderate

Architectural Style	Foundation	Exterior Wall Materials	Roof Type	Window Types	Porch Type & Location	Current Function
Vernacular Type	Structure					
	Brick / Concrete	Vinyl	Hip	1/1	Full	apartments
Foursquare	Frame				Front	

Description This 2 1/2 story Foursquare house has a brick and concrete foundation, vinyl siding and a hip roof. The 3-bay symmetrical facade has a central front door flanked by two 1/1 windows in the outer bays. On the second floor of the facade, there is one 1/1 window in each outer bay and there are two 1/1 windows set close together in the center bay. A hip roofed dormer is located in the center of the facade. It has vinyl siding and a pair of 1/1 windows. The full-width front porch has a brick piers, tapered square wood columns, vinyl half wall railings, and a flat roof with a central cross gable. A 1-story addition extends the depth of the west elevation and wraps around onto the rear elevation. It has vinyl siding and a flat roof. There is a 3-sided rectangular bay window on the east elevation. The house has five brick chimneys.

An oversize 2 car garage is located north of the house. It has a ceramic block foundation, vinyl siding and a gable roof. A 1-story shed addition with corrugated metal siding is attached to the south side of the garage. [c]

Continuation Sheet

History

1902 Sanborn - a different house is shown on this lot
 1910 Sanborn - this house is in place
 1910 Asses - Lucy Fisher \$990 (E pt OL 13)
 1920 Sanborn - Lucy J. Fisher
 1930 Asses - Lucy J. Fisher \$3500
 1933 Directory - Chas. R. Fisher

Continuation Sheet



Sources

Site visit; Sanborn Fire Insurance Maps 1885, 1890, 1896, 1902, 1909, 1917, 1931, 1950; Fayette City Directory, 1933; Howard County Tax Assesment Records; 1869-1954

Continuation Sheet

Becky L. Snider, Ph.D.

Consultant

City of Fayette

Organization

July 2005

Date

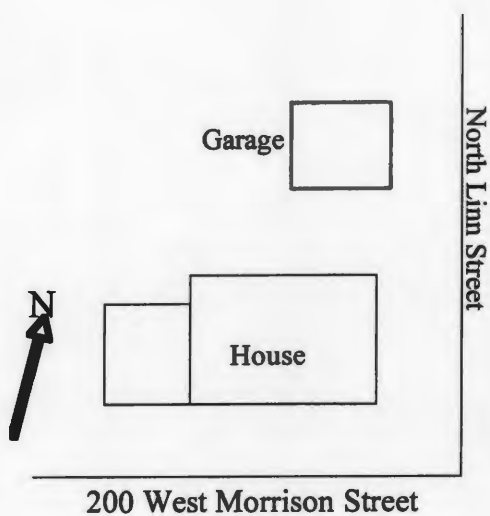
**Fayette, Missouri Resources Survey
Howard County, Missouri**

Continuation Sheet

HD-AS-004-172

Address	200 West Morrison Street	Legal Address/ Parcel #	Pt of Outlot 13 beg at int of Orig Town 12-1.0-11-004-014-016.000	Inventory # HW-00-01- 190
Current Name		Owner and Address, If different	Sopiebea LLC	
Historic Name	Lucy J. Fisher House	Architect/Engineer		Construction Date ca. 1907
		Contractor/Bullder		

**Photos/
Site Plan**







**Fayette, Missouri Resources Survey
Howard County, Missouri**

Inventory #
HO-00-05- 191

HD-AS-004-173

Address	201 West Morrison Street		Parcel Number/ Legal Address	12-1.0-11-004-015-001.000
Historic Name	B. T. Gannett House		Pt of Outlot 17 beg at in of s/l of Morrison & w/l of Linn sly along Linn 119' wly 81'	
Owner Name & Address	David W Fortel & Hope Tinker 105 Besgrove Fayette	Architect/Engineer	Contractor/Bullder	Construction Date ca. 1880
	MO	65248		

On National Register?	Individually Eligible?	District Potential?	Condition:	Integrity:		
no	no	yes	fair	high		
Architectural Style	Foundation	Exterior Wall Materials	Roof Type	Window Types	Porch Type & Location	Current Function
Vernacular Type	Structure					
Italianate	Brick, Concrete	Vinyl	Hip	2/2 1/1	Wrap-Around	residential
	Frame					

Description This 2-story house has a brick foundation, vinyl siding and a hip roof. The 2-bay facade has a 2/2 window in the east bay and a pair of 2/2 windows in the west bay on the first floor. On the second floor, there is a 2/2 window in the east bay and a new 1/1 window in the west bay. The 2/2 windows have vertically divided sash and are early or original. The front door is set back into the main block of the house on the east end of the front elevation. The front porch extends across the facade and wraps around to the east elevation and shelters the front door. It has turned wood posts, a simple wood railing, scrollcut brackets and a hip roof. The front door is set into an enclosed vestibule which is probably not original. A wood cornice with a paneled frieze, dentil molding and carved brackets extends across the facade and wraps around to the side elevations. A modern 1-story addition extends across the rear elevation. It has a concrete foundation, brick walls, 1/1 windows and a compound pitch gable roof.

A tall 1-story shed is located south of the house. It has vertical board wood siding, a gable roof and hinged garage doors. [c]

Continuation Sheet ☒

History

1876 Atlas - B. T. Gannett (all of OL 17)
1885 Sanborn - Wilson H. Smith \$1150
1897 Atlas - A. Wilcoxen
1900 Asses - William Hughes Esq. \$1320 (N 1/2 OL 17)
1920 Asses - Lizzie B. Bagby \$1750
1930 Asses - Lizzie B. Bagby \$3500
1933 Directory - R. M. Bagby

Continuation Sheet ☒



Sources

Site visit; Sanborn Fire Insurance Maps 1885, 1890, 1896, 1902, 1909, 1917, 1931, 1950; Fayette City Directory, 1933; Howard County Tax Assesment Records; 1869-1954

Continuation Sheet ☐

Becky L. Snider, Ph.D.

Consultant

City of Fayette

Organization

August 2005

Date

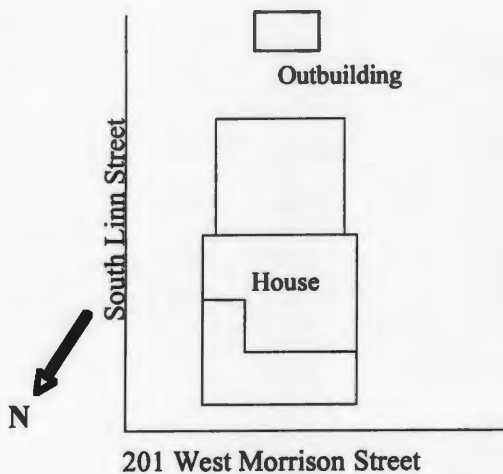
**Fayette, Missouri Resources Survey
Howard County, Missouri**

Continuation Sheet

HD-AS-004-173

Address	201 West Morrison Street	Legal Address/ Parcel #	Pt of Outlot 17 beg at in of s. 01. Town 12-1.0-11-004-015-001.000	Inventory # HW-00-01- 191
Current Name		Owner and Address, If different	David W Fortel & Hope Tinker	
Historic Name	B. T. Gannett House	Architect/Engineer		Construction Date ca. 1880
		Contractor/Bullder		

**Photos/
Site Plan**



Becky L. Snider, Ph.D.
Consultant

City of Fayette
Organization

August 2005
Date





BEYOND

Fayette, Missouri Resources Survey Howard County, Missouri

Inventory #
HO-00-05- 192

HD-AS-004-174

Address	202 West Morrison Street	Parcel Number/ Legal Address	12-1.0-11-004-014-015.000
Historic Name	B. R. Tompkins House	Pt of Outlot 13-14 beg at 75.3' wly of int of n/l Morrison & w/l Linn then wly 62'	
Owner Name & Address	Kenneth E & Vicky L Weaver 202 Morrison St Fayette MO 65248	Architect/Engineer	Contractor/Builder
		Construction Date ca. 1905	

On National Register?	Individually Eligible?	District Potential?	Condition:	Integrity:
no	no	no	good	low

Architectural Style	Foundation	Exterior Wall Materials	Roof Type	Window Types	Porch Type & Location	Current Function
Vernacular Type	Structure					
I-house	Stone Frame	Vinyl	Hip	1/1	Multi-Story Front	residential

Description This 2-story double entry I-house has a stone foundation, vinyl siding and a hip roof. The four bay house has two door and two 1/1 windows stacked on the facade. The doors are located in the two center bays and the windows are located in the outer bays. A two-story central bay front porch extends across the two center bays. The porch has 4x4 posts on the first floor, a simple wood railing on the second floor and a shed roof. A 1-story frame ell extends across the rear elevation. It has vinyl siding and a gable roof. A 1-story frame addition is attached to the north side of the rear ell. It has vinyl siding and a gable roof.

Continuation Sheet ☐

History

1902 Sanborn - a different house is shown on this lot
 1910 Sanborn - this house is in place
 1910 Asses - B. R. Tompkins \$1000
 1920 Asses - Alice Campbell \$1100
 1930 Asses - Alice B. Campbell \$2000

Continuation Sheet ☐



Sources

Site visit; Sanborn Fire Insurance Maps 1885, 1890, 1896, 1902, 1909, 1917, 1931, 1950; Fayette City Directory, 1933; Howard County Tax Assesment Records; 1869-1954

Continuation Sheet ☐

Becky L. Snider, Ph.D.

Consultant

City of Fayette

Organization

July 2005

Date



**Fayette, Missouri Resources Survey
Howard County, Missouri**

Inventory #
HO-00-05- 193

HD-AS-004-175

Address	203 West Morrison Street		Parcel Number/ Legal Address	12-1.0-11-004-015-002.000
Historic Name	Geo H. Kuhn House		Pt of Outlot 17 beg 81' swly of int of s/l Walnut & wly Linn swly 81' & sly 131'	
Owner Name & Address	Mardell Graves et al 521 Burchett Glendale CA 91203	Architect/Engineer	Contractor/Bullder	Construction Date ca. 1900

On National Register?	Individually Eligible?	District Potential?	Condition:	Integrity:		
no	possibly	yes	fair	little changed		
Architectural Style	Foundation	Exterior Wall Materials	Roof Type	Window Types	Porch Type & Location	Current Function
Vernacular Type	Structure					
Victorian	Stone	Weatherboard	Hip	1/1	Three Quarter	vacant
	Frame				Front	

Description This 2-story Victorian house has a stone foundation, weatherboard siding, decorative shingles and a hip roof with two large front gables. The three bay facade has a central entrance flanked by the projecting gable wings. Each projecting wing has paired 1/1 windows on the first and second floors. The windows on the second floor are topped with large arched moldings with a row of dentils. The front wings have clipped corners on the first floor which are detailed with scrollcut brackets and pendants. The gable ends are sheathed with decorative shingles. aThe front porch extends across all of the east wing, the front door and 1/3 of the west wing. It has round wood columns, a simple wood railing and a shed roof. On the east elevation, there is a 3-sided rectangular projecting bay with a hip roof, weatherboard siding and three 1/1 windows. A small stoop cover on the east elevation has a shed roof with exposed rafter tails.

Continuation Sheet ☐

History

1897 Atlas - A. Wilcoxon
1900 Asses - Wm. Hughes (all of N 1/2 OL 17)
1902 Sanborn - this house is in place
1910 Asses - G. H. Kuhn \$1500
1920 Asses - Geo. H. Kuhn \$1750

Continuation Sheet ☐



Sources

Site visit; Sanborn Fire Insurance Maps 1885, 1890, 1896, 1902, 1909, 1917, 1931, 1950; Fayette City Directory, 1933; Howard County Tax Assesment Records; 1869-1954

Continuation Sheet ☐

Becky L. Snider, Ph.D.

Consultant

City of Fayette

Organization

july 2005

Date



**Fayette, Missouri Resources Survey
Howard County, Missouri**

Inventory #
HO-00-05- 194

HD-AS-004-176

Address	204 West Morrison Street		Parcel Number/ Legal Address	12-1.0-11-004-014-014.000
Historic Name	Nellie Scotten House		beg 137.3' wly of int of n/l Morrison & w/l Linn then wly 68' & nly 117.5'	
Owner Name & Address	Daniel & Mary Groveman 204 W Morrison Fayette	Architect/Engineer	Contractor/Bullder	Construction Date ca. 1890
	MO 65248			

On National Register?	Individually Eligible?	District Potential?	Condition:	Integrity:		
no	no	yes	good	high		
Architectural Style	Foundation	Exterior Wall Materials	Roof Type	Window Types	Porch Type & Location	Current Function
Vernacular Type	Structure					
Second Empire	Stone					
	Brick					

Description This 2-story house is one of only a few Second Empire houses in Fayette. It has a stone foundation, stuccoed brick exterior walls and a mansard roof. The 1-story front porch extends across the facade and onto the east elevation. It has stuccoed square posts and half wall railings, arched openings between the posts and a mansard roof. Windows throughout are early or original double hung with 1/1 and 6/6 sash and arched top openings. A 1-story side addition extends the depth of the west elevation. It has wide wood siding and a shed roof. A small arched stoop cover shelters the door in the side addition.

Northeast of the house is a garage/outbuilding which is made up of three buildings. Closest to the house is a 1-story, 2-car garage with a hip roof. A 2-car tandem carport with a shed roof is attached to the east side of the garage and behind the garage is a 1 1/2 story outbuilding with a front facing gable roof. [nc]

Continuation Sheet ☒

History

1902 Sanborn - this house is in place
1910 Asses - Nellie Scotten \$1000

6/22/1938 - Fayette Democrat-Leader - completely modern ten-room residence with double garage at 204 West Morrison. Price \$2500. Mrs. G. G. Davidson.

Continuation Sheet ☒



Sources

Site visit; Sanborn Fire Insurance Maps 1885, 1890, 1896, 1902, 1909, 1917, 1931, 1950; Fayette City Directory, 1933; Howard County Tax Assesment Records; 1869-1954 6/22/1938 - Fayette Democrat-Leader

Continuation Sheet ☐

Becky L. Snider, Ph.D.

Consultant

City of Fayette

Organization

July 2005

Date

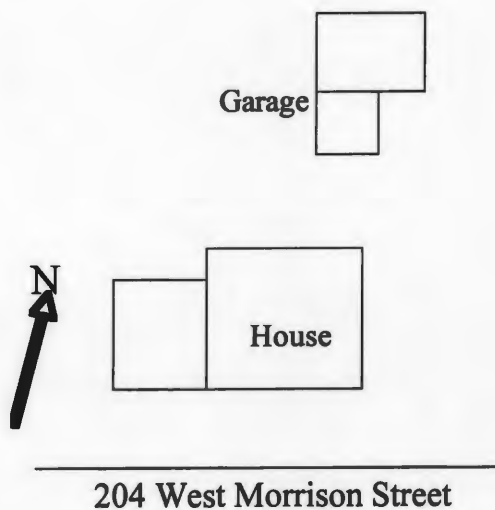
**Fayette, Missouri Resources Survey
Howard County, Missouri**

Continuation Sheet

HD-AS-004-176

Address	204 West Morrison Street	Legal Address/ Parcel #	beg 137.3' wly of int of n/1 Morrison 12-1.0-11-004-014-014.000	Inventory #	
Current Name		Owner and Address, if different	Daniel & Mary Groveman		
Historic Name	Nellie Scotten House	Architect/Engineer		Construction Date	
		Contractor/Builder			ca. 1890

**Photos/
Site Plan**



Becky L. Snider, Ph.D.
Consultant

City of Fayette
Organization

July 2005
Date





Fayette, Missouri Resources Survey Howard County, Missouri

Inventory #
HO-00-05- 195

HD-AS-004-177

Address	205 West Morrison Street	Parcel Number/ Legal Address	12-1.0-11-004-015-005.000
Historic Name	Lawrence J. Daly School	Pt of Outlot 16 beg at int of w/1 Watts & s/1 Morrison then nly 256', sly 247'	
Owner Name & Address	John F Tinker 840 County St Apt D-2003 Taunton MA 02780	Architect/Engineer	Contractor/Bullder
		Construction Date ca. 1923-24*	

On National Register?	Individually Eligible?	District Potential?	Condition:	Integrity:
no	yes	yes	fair	little changed

Architectural Style	Foundation	Exterior Wall Materials	Roof Type	Window Types	Porch Type & Location	Current Function
Vernacular Type	Structure					
Classical Revival	Concrete	Brick	Parapet	3/1, 4/1 Craftsman	N/A	vacant
School	Brick					

Description This 3-story school building has a concrete foundation, brick exterior walls with stone accents and a parapet wall flat roof. The center three bays of the 5-bay facade project out in front of the outer two bays. In the center bay of the facade, there is the main entrance on the first floor and two 3/1 Craftsman style windows on the third floor. The main entrance is detailed with large round stone columns with ionic capitals and a large stone entablature and a stone pediment. The entablature has the name Lawrence J. Daly carved into the frieze. The two bays flanking the center bay have groupings of four 4/1 Craftsman style windows on each floor. The outer bays have a grouping of three 3/1 windows and a single 3/1 window on each floor. A wide stone belt course wraps around the building above the first floor windows. There are rectangular sections of tapestry brick above the second floor windows in the center three bays and above the third floor windows in the outer bays. A wide carved stone frieze extends across the center three bays. A stone cornice wraps around the building at the roofline. The roofline above the center three bays is stepped and stone coping caps the parapet walls.

Continuation Sheet ☐

History Named for Fayette's first school teacher, the Lawrence J. Daly School was constructed in 1923. It housed first through sixth grades from 1923-1964. From 1965-1980, the school served grades kindergarten through fourth grade. In 1980, Gustav Vandemocke purchased the building and was used for several years as housing for mentally disabled people.

Continuation Sheet ☐



Sources Site visit; Sanborn Fire Insurance Maps 1885, 1890, 1896, 1902, 1909, 1917, 1931, 1950; Fayette City Directory, 1933; Howard County Tax Assessment Records; 1869-1954 School Days - Howard County, MO, 1984, p. 124.

Continuation Sheet ☐

Becky L. Snider, Ph.D.
Consultant

City of Fayette
Organization

July 2005
Date



Fayette, Missouri Resources Survey Howard County, Missouri

Inventory #
HO-00-05- 196

HO-05-004-178

Address	206 West Morrison Street	Parcel Number/ Legal Address	12-1.0-11-004-014-013.000
Historic Name	Ctr part of Outlot 14 beg 205.3 wly of n/l Morrison & w/l Linn, 68' wly		
Owner Name & Address	St Pauls Methodist Church Trustees 300 East Davis Fayette MO 65248	Architect/Engineer	Contractor/Bullder
		Construction Date ca. 1955	

On National Register?	Individually Eligible?	District Potential?	Condition:	Integrity:
no	no	no	good	little changed
Architectural Style	Foundation	Exterior Wall Materials	Roof Type	Window Types
Vernacular Type	Structure			
	Concrete	Asbestos	Gable	1/1
Ranch	Frame			
				Porch Type & Location
				N/A
				Current Function
				residential

Description This is a 1-story Ranch with a concrete foundation, vinyl siding and a side-facing gable roof. A 1-car garage is attached on the east end of the facade.

Continuation Sheet ☐

History

1944 Sanborn - a different house is shown on this lot

Continuation Sheet ☐



Sources Site visit; Sanborn Fire Insurance Maps 1885, 1890, 1896, 1902, 1909, 1917, 1931, 1950; Fayette City Directory, 1933; Howard County Tax Assesment Records; 1869-1954

Continuation Sheet ☐



**Fayette, Missouri Resources Survey
Howard County, Missouri**

Inventory #
HO-00-05- 197

HD-AS-004-179

Address	208 West Morrison Street		Parcel Number/ Legal Address	12-1.0-11-004-014-012.000
Historic Name	Emma Miller House		Pt of Outlot 14 beg 273.3' w of int of n/l Morrison & w/l Linn then wly 62' & nly 123.5'	
Owner Name & Address	James B & Janet L Addison 701 N Church Fayette	Architect/Engineer	Contractor/Bullder	Construction Date
	MO 65248		Joseph Megraw	ca. 1901

On National Register?	Individually Eligible?	District Potential?	Condition:	Integrity:
no	possibly	yes	excellent	little changed
Architectural Style	Foundation	Exterior Wall Materials	Roof Type	Window Types
Vernacular Type	Structure			Porch Type & Location
Victorian	Concrete Block	Weatherboard / Decorative	Gable	1/1
Double Entrance/Single	Frame			Central Bay Front
Current Function				
residential				

Description

This 2-story Victorian is one of three houses on West Morrison which are almost identical. They were undoubtedly built by the same builder. The house has a concrete block foundation, weatherboard and decorative shingle siding and a side-facing gable roof. A hip roof supported on large triangular brackets shelters the two front doors, which are set side by side in the center of the facade. In each of the outer bays on the first floor, there is a double hung window with multiple panes of art glass in the top sash and a single pane in the bottom sash. The facade is dominated by a projecting front gable with an arch recessed into the gable end. Large scrollcut brackets support the projecting gable. Two double hung windows set in the archway have multiple panes of art glass in the top sash and a single pane in the bottom sash. The second floor of the house and the gable end is detailed with decorative shingles.

An oversize 1-story garage is located northeast of the house. It has vinyl siding and a front facing gable roof. [c]

Continuation Sheet ☒

History

1900 Asses - Jos. Megraw \$1760 (all of outlot 14)
1902 Sanborn - this house is in place
1910 Asses - Emma Miller \$1000
1920 Asses - Emma Miller \$1100

Continuation Sheet ☒



Sources

Site visit; Sanborn Fire Insurance Maps 1885, 1890, 1896, 1902, 1909, 1917, 1931, 1950; Fayette City Directory, 1933; Howard County Tax Assesment Records; 1869-1954

Continuation Sheet ☐

Becky L. Snider, Ph.D.

Consultant

City of Fayette

Organization

July 2005

Date

**Fayette, Missouri Resources Survey
Howard County, Missouri**

Continuation Sheet

HD-AS-004-179


Address	208 West Morrison Street	Legal Address/ Parcel #	Pt of Outlot 14 beg 273.3' w/Original Town 12-1.0-11-004-014-012.000	Inventory #	HW-00-01- 197
Current Name		Owner and Address, if different	James B & Janet L Addison		
Historic Name	Emma Miller House	Architect/Engineer		Construction Date	
		Contractor/Builder	Joseph Megraw		ca. 1901

Photos/
Site Plan

Garage



House



208 West Morrison Street



Becky L. Snider, Ph.D.
Consultant

City of Fayette
Organization

July 2005
Date





**Fayette, Missouri Resources Survey
Howard County, Missouri**

Inventory #
HO-00-05- 198

HD-AS-004-180

Address	210 West Morrison Street	Parcel Number/ Legal Address	12-1.0-11-004-014-011.000
Historic Name	Mrs. Georgia Jones	Pt of Outlot 15 beg 335.5' w of int of n/l Morrison & w/l Linn then nly 158'	
Owner Name & Address	Danny T & Debra Drane 2585 Hwy 3 Armstrong MO 65230	Architect/Engineer	Contractor/Bullder
		Joseph Megraw	Construction Date ca. 1899

On National Register?	Individually Eligible?	District Potential?	Condition:	Integrity:
no	possibly	yes	good	little changed
Architectural Style	Foundation	Exterior Wall Materials	Roof Type	Window Types
Vernacular Type	Structure			
Victorian	Concrete Block	Weatherboard / Decorative	Gable	1/1
Double Entrance/Single	Frame			
				Porch Type & Location
				Central Bay
				Front
				Current Function
				residential

Description This house is very similar to the house next door - 208 W. Morrison. The house has a concrete block foundation, weatherboard and decorative shingle siding and a side-facing gable roof. A 1-story central bay front porch shelters the two front doors, which are set side by side in the center of the facade. The porch has turned wood posts and railings, spindlework detailing and a flattened hip roof with a central cross gable. In each of the outer bays on the first floor, there is a double hung window with 1/1 sash. The top sash is 1/2 as tall as the bottom sash in the windows on the facade. The facade is dominated by a projecting front gable with an arch recessed into the gable end. Large scrollcut brackets support the projecting gable. Two double hung windows set in the archway have 1/1 sash. The second floor of the house and the gable end is detailed with decorative shingles. There is a small porch on the east elevation. It has turned wood posts and railings, spindlework detailing and a flattened hip roof. There is a 1-story addition on the rear elevation. It has weatherboard siding and a gable roof.

Continuation Sheet ☐

History

1900 Asses - Mrs. Georgia Jones \$770
1902 Sanborn - this house is in place
1933 Directory - Patsy N. Eaton

Continuation Sheet ☐



Sources

Site visit; Sanborn Fire Insurance Maps 1885, 1890, 1896, 1902, 1909, 1917, 1931, 1950; Fayette City Directory, 1933; Howard County Tax Assesment Records; 1869-1954

Continuation Sheet ☐

Becky L. Snider, Ph.D.

Consultant

City of Fayette

Organization

July 2005

Date



**Fayette, Missouri Resources Survey
Howard County, Missouri**

Continuation Sheet


HD-AS-004-181

Address	212 West Morrison Street	Legal Address/ Parcel #	Pt of Outlot 15 beg 51' e of 101st Town 12-1.0-11-004-014-010.000	Inventory #
Current Name		Owner and Address, If different	Robert C & Cecilia Carson	
Historic Name		Architect/Engineer		Construction Date
		Contractor/Bulder		ca. 1960

Photos/
Site Plan



Garage



House

212 West Morrison Street



Becky L. Snider, Ph.D.
Consultant

City of Fayette
Organization

July 2005
Date





Inventory #
HO-00-05- 200

Continuation Sheet

Continuation Sheet

Continuation Sheet ☐

July 2005
Date

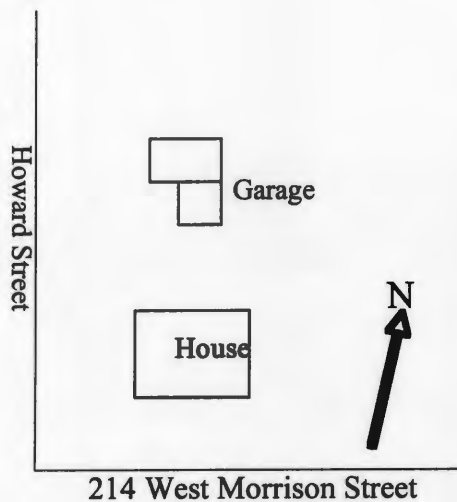
**Fayette, Missouri Resources Survey
Howard County, Missouri**

Continuation Sheet

HO-AS-004-182

Address	214 West Morrison Street	Legal Address/ Parcel #	E pt of Outlot 19 beg at int of Orig. Town 12-1.0-11-004-014-009.000	Inventory #	HW-00-01- 200
Current Name		Owner and Address, if different	Josephine Cooper		
Historic Name	Dr. Jno. H. Gallemore House	Architect/Engineer		Construction Date	ca. 1923
		Contractor/Builder			

**Photos/
Site Plan**



Becky L. Snider, Ph.D.
Consultant

City of Fayette
Organization

July 2005
Date





**Fayette, Missouri Resources Survey
Howard County, Missouri**

Inventory #
HO-00-05- 201

HD-AS-004-163

Address	300 West Morrison Street		Parcel Number/ Legal Address	12-1.0-11-003-010-008.000
Historic Name	Mrs. E. M. Grigsby House		Block 7, E 1/2 of Lot 18 & all of Lot 19, 20	
Owner Name & Address	William R Morrison 300 W Morrison Fayette	Architect/Engineer	Contractor/Builder	Construction Date ca. 1915
	MO	65248		

On National Register?	Individually Eligible?	District Potential?	Condition:	Integrity:		
no	no	yes	good	high		
Architectural Style	Foundation	Exterior Wall Materials	Roof Type	Window Types	Porch Type & Location	Current Function
Vernacular Type	Structure					
Craftsman	Rock-F Conc Blk	Vinyl	Gable	4/1, 6/1, 1/1	Full	residential
Bungalow	Frame	Weatherboard	Compound		Front	

Description This 1 1/2 story Craftsman Bungalow has a rock-faced concrete block foundation, vinyl and weatherboard siding and a side-facing gable roof. Low-pitched shed roofed dormers are centered on the front and rear elevations. Each has three, small 1/1 windows. The full width front porch is recessed under the main roofline, which has a compound pitch. The porch has rock faced concrete block piers, tapered square wood columns and a simple wood railing. The two bay facade has two doors on the west side of the facade and a triple window on the east side of the facade. The house has wide eaves and triangular roof brackets.

A 1-story, 1-car garage with and attached 1-car carport is located north of the house and is accessed via Howard Street. The carage has weatherboard siding and a gable roof. The carport has a 4x4 posts, vertical board siding and a shed roof. [c]

Continuation Sheet ☒

History

1900 Asses. - J. T. Graves \$150 (Lots 10, 16-20)
 1910 Asses - J. T. Graves \$150 (E 1/2 Lot 18, all Lots 19, 20)
 1920 Asses - Mrs. E. M. Grigsby \$1750
 1930 Asses - J. W. Crigler \$3250
 1933 Directory - Kalos Beauty Shoppe

Continuation Sheet ☐



Sources Site visit; Sanborn Fire Insurance Maps 1885, 1890, 1896, 1902, 1909, 1917, 1931, 1950; Fayette City Directory, 1933; Howard County Tax Assesment Records; 1869-1954

Continuation Sheet ☐

Becky L. Snider, Ph.D.
Consultant

City of Fayette
Organization

July 2005
Date

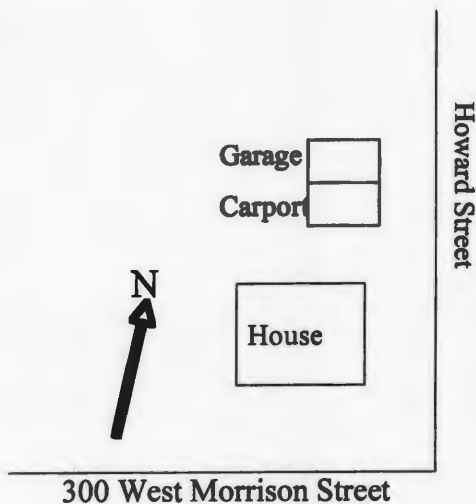
**Fayette, Missouri Resources Survey
Howard County, Missouri**

Continuation Sheet

HD-AS-004-183

Address	300 West Morrison Street	Legal Address/ Parcel #	Block 7, E 1/2 of Lot 18 & a Belfonte 12-1.0-11-003-010-008.000	Inventory #	HW-00-01- 201
Current Name		Owner and Address, if different	William R Morrison		
Historic Name	Mrs. E. M. Grigsby House	Architect/Engineer		Construction Date	
		Contractor/Builder		ca. 1915	

**Photos/
Site Plan**



Becky L. Snider, Ph.D.
Consultant

City of Fayette
Organization

July 2005
Date





HD-AS-004-184

Continuation Sheet ☐

1930 Asses - T. A. Grigsby \$2500
1954 Asses - John & Mayne Kempf \$6000



Continuation Sheet

Sources Site visit; Sanborn Fire Insurance Maps 1885, 1890, 1896, 1902, 1909, 1917, 1931, 1950; Fayette City Directory, 1933; Howard County Tax Assessment Records; 1869-1954

Continuation Sheet ☐

Becky L. Snider, Ph.D.
Consultant

City of Fayette Organization

July 2005
Date

**Fayette, Missouri Resources Survey
Howard County, Missouri**

Inventory #
HO-00-05- 203

HD-AS-004-185

Address	302 West Morrison Street		Parcel Number/ Legal Address	12-1.0-11-003-010-007.000 Bellevue Addition
Historic Name	C. P. McGee House		Block 7, Lot 16, 17, & W 1/2 Lot 18	
Owner Name & Address	Complete Health Care Solutions Inc PO Box 29 Fayette MO 65248	Architect/Engineer	Contractor/Bullder	Construction Date ca. 1901

On National Register?	Individually Eligible?	District Potential?	Condition:	Integrity:		
no	no	no	good	moderate		
Architectural Style	Foundation	Exterior Wall Materials	Roof Type	Window Types	Porch Type & Location	Current Function
Vernacular Type	Structure					
Victorian	Concrete	Vinyl	Hip	1/1	Wrap-Around	apartments
	Frame					

Description This 1 1/2 story Victorian house has a concrete foundation, vinyl siding and a hip roof with front and side cross gables. On the west side of the facade, the projecting wing has clipped corners, 1/1 windows and scrollwork detailing. The front porch which extends across the east half of the facade and around onto the east elevation, is a later addition or replacement of the original. It has brick piers, tapered square wood columns, brick half walls and a hip roof. There is an exterior staircase on the west elevation. The two rear additions have vinyl siding and shed roofs.

A 1-story frame outbuilding is located north of the house. It has weatherboard siding and a gable roof. [c]

Continuation Sheet ☒

History

1900 Asses. - J. T. Graves \$150 (Lots 10, 16-20)
 1902 Sanborn - this house is in place
 1910 Sanborn - no change
 1910 Asses - C. P. McGee \$880
 1920 Asses - Mrs. Sam Grigsby \$1000
 1930 Asses - Mrs. J. E. Gains \$2000
 1933 Directory - Ralph Saathoff

Continuation Sheet ☐



Sources Site visit; Sanborn Fire Insurance Maps 1885, 1890, 1896, 1902, 1909, 1917, 1931, 1950; Fayette City Directory, 1933; Howard County Tax Assesment Records; 1869-1954 Missouri Historic Sites Catalogue, p. 64-65

Continuation Sheet ☐

**Fayette, Missouri Resources Survey
Howard County, Missouri**

Continuation Sheet


HD-AS-004-185

Address	302 West Morrison Street	Legal Address/ Parcel #	Block 7, Lot 16, 17, & W 1/2 Block 18 12-1.0-11-003-010-007.000	Inventory #	
				HW-00-01-	203
Current Name		Owner and Address, if different	Complete Health Care Solutions Inc		
Historic Name	C. P. McGee House	Architect/Engineer		Construction Date	
		Contractor/Builder		ca. 1901	

**Photos/
Site Plan**

 Outbuilding



 House

302 West Morrison Street



Becky L. Snider, Ph.D.
Consultant

City of Fayette
Organization

July 2005
Date





**Fayette, Missouri Resources Survey
Howard County, Missouri**

Inventory #
HO-00-05- 204

HO-AS-004-186

Address	303 A,B West Morrison Street		Parcel Number/ Legal Address	12-1.0-11-003-017-001.000
Historic Name	Outlot 19 Lots 11, 12			
Owner Name & Address	Carol E Meyer 13100 N Bethlehem Harrisburg	Architect/Engineer	Contractor/Builder	Construction Date ca. 1970
	MO	65256		

On National Register?	Individually Eligible?	District Potential?	Condition:	Integrity:		
no	no	no	fair	high		
Architectural Style	Foundation	Exterior Wall Materials	Roof Type	Window Types	Porch Type & Location	Current Function
Vernacular Type	Structure					
Duplex	Concrete Frame	Weatherboard	Gable	Multipane, 6/6	N/A	apartments

Description This 1-story duplex has its facade perpendicular to the street. The duplex has a concrete foundation, weatherboard siding and a gable roof. The gable end faces the street, but the doors are located on the east elevation. A large multipane window is centered on the gable end. On the east elevation there is a door at each end and three sets of paired 6/6 windows. A gable roofed walkway connects the duplex with the large garage/outbuilding.

A large garage/outbuilding is located south of the duplex. It has brick walls and a side-facing gable roof. A 1-car garage door is located in the center of the north elevation and a pedestrian door is located on the west end. The garage/outbuilding is connected to the duplex by a gable roofed walkway. [c]

Continuation Sheet ☒

History



Continuation Sheet ☐

Sources Site visit; Sanborn Fire Insurance Maps 1885, 1890, 1896, 1902, 1909, 1917, 1931, 1950; Fayette City Directory, 1933; Howard County Tax Assessment Records; 1869-1954

Continuation Sheet ☐

Becky L. Snider, Ph.D.
Consultant

City of Fayette
Organization

July 2005
Date

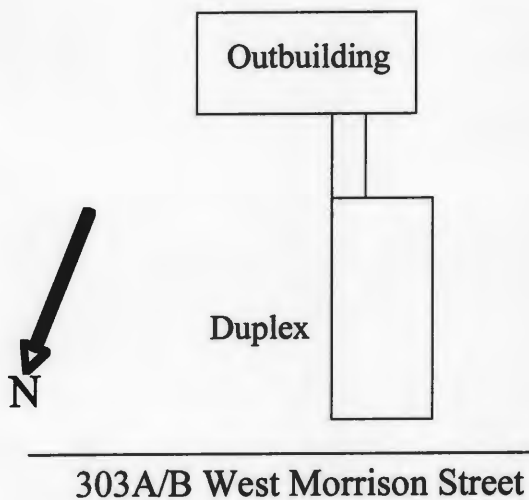
**Fayette, Missouri Resources Survey
Howard County, Missouri**

Continuation Sheet

HD-AS-004-186

Address	303 A,B West Morrison Street	Legal Address/ Parcel #	Outlot 19 Lots 11, 12 12-1.0-11-003-017-001.000	Graves	Inventory #
					HW-00-01- 204
Current Name		Owner and Address, if different	Carol E Meyer		
Historic Name		Architect/Engineer		Construction Date	
		Contractor/Bulder		ca. 1970	

**Photos/
Site Plan**



Becky L. Snider, Ph.D.
Consultant

City of Fayette
Organization

July 2005
Date





**Fayette, Missouri Resources Survey
Howard County, Missouri**

HO-AS-004-187

Inventory #
HO-00-05- 205

Address	303 West Morrison Street		Parcel Number/ Legal Address	12-1.0-11-004-017-002.000
Historic Name	Amanda E. Skillman		Outlot 19 Lots 11, 12	
Owner Name & Address	John T & Geraldine Tippet 303 W Morrison Fayette	Architect/Engineer	Contractor/Bullder	Construction Date ca. 1932
	MO 65248			

On National Register?	Individually Eligible?	District Potential?	Condition:	Integrity:		
no	no	yes	good	moderate		
Architectural Style	Foundation	Exterior Wall Materials	Roof Type	Window Types	Porch Type & Location	Current Function
Vernacular Type	Structure					
	Ceramic Block	Vinyl	Gable	1/1	Three Quarter	residential
Gable Front	Frame				Front	

Description This 1-story Gable Front Bungalow has a ceramic block foundation, vinyl siding and a front facing gable roof. The 3-bay facade has a central door flanked by 1/1 windows. The three-quarter width front porch is recessed under the front facing gable. It has stuccoed square piers, tapered square wood columns and a simple wood railing. The roof has wide eaves and triangular roof brackets that are covered with siding. The 1/1 windows are early or original and have wide wood trim.

A 1-story, 1-car carport is located south of the house. It has 4x4 wood posts and a gable roof with corrugated metal roofing. [nc]

Continuation Sheet ☒

History

1925 Sanborn - this lot is vacant
 1930 Asses - Amanda E. Skillman \$200
 1930 Asses - Amanda E. Skillman \$2500
 1933 Directory - Mrs. M. G. Skillman

Continuation Sheet ☐



Sources Site visit; Sanborn Fire Insurance Maps 1885, 1890, 1896, 1902, 1909, 1917, 1931, 1950; Fayette City Directory, 1933; Howard County Tax Assesment Records; 1869-1954

Continuation Sheet ☐

Becky L. Snider, Ph.D.
Consultant

City of Fayette
Organization

July 2005
Date

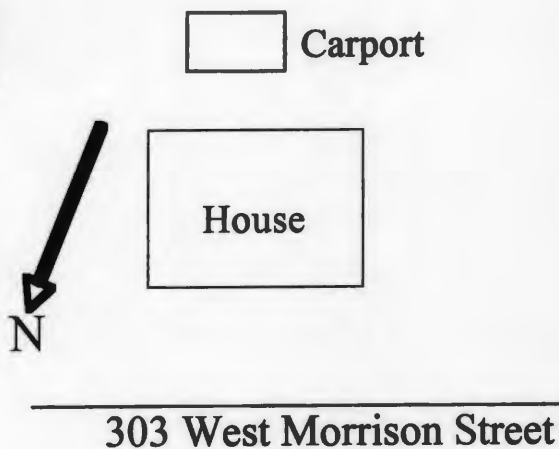
**Fayette, Missouri Resources Survey
Howard County, Missouri**

Continuation Sheet

HD-AS-004-187

Address	303 West Morrison Street	Legal Address/ Parcel #	Outlot 19 Lots 11, 12 12-1.0-11-004-017-002.000	Graves	Inventory #
Current Name		Owner and Address, if different	John T & Geraldine Tippet		
Historic Name	Amanda E. Skillman	Architect/Engineer		Construction Date	
		Contractor/Builder			ca. 1932

**Photos/
Site Plan**



Becky L. Snider, Ph.D.
Consultant

City of Fayette
Organization

July 2005
Date





**Fayette, Missouri Resources Survey
Howard County, Missouri**

Inventory #
HO-00-05- 206

HD-AS-004-188

Address	304 West Morrison Street		Parcel Number/ Legal Address	12-1.0-11-003-010-006.000 Bellevue Addition
Historic Name	J. H. Butler House		Block 7, E 1/2 of Lot 13, & all of Lots 14, 15	
Owner Name & Address	Carl J & Merilee Grigsby Trust PO Box 29 Fayette MO 65248	Architect/Engineer	Contractor/Bullder	Construction Date ca. 1901

On National Register? no	Individually Eligible? possibly	District Potential? yes	Condition: excellent	Integrity: little changed
Architectural Style Victorian	Foundation Brick	Exterior Wall Materials Weatherboard, Decorative	Roof Type Hip	Window Types 1/1
Vernacular Type	Structure Frame			Porch Type & Location Full Front
				Current Function apartments

Description This 1 1/2 story house has a brick foundation, weatherboard and decorative shingle siding and a hip roof with front and side cross gables. A full-width front porch extends across the facade. It has brick piers, turned wood posts, a wood railing with a _____ baluster pattern and spindlework detailing and a pent roof below the front facing gable, which extends over the porch. The gable end has decorative shingles siding, a triple window with 1/1 sash on the second floor and a 1/1 window at the attic level. Beneath the porch, the 2-bay facade has a 1/1 window and a door on the west side of the facade and a 3-sided bay on the east side. The bay has a door on the west side and 1/1 windows on the other two sides. The doors on the facade are topped with rectangular transoms. There is a 1 1/2 story rear ell. It has weatherboard siding, a side-facing gable roof and a small hip roofed front porch.

Continuation Sheet ☐

History

1900 Asses. - F. H. Quinn \$150
 1902 Sanborn - this house is in place
 1910 SANborn - this addition on the east side is in place
 1910 Asses - J. H. Butler \$900
 1920 Asses - Effie R. Plains \$1000
 1925 Sanborn - no change
 1930 Asses - Effie Reynolds

Continuation Sheet ☐



Sources Site visit; Sanborn Fire Insurance Maps 1885, 1890, 1896, 1902, 1909, 1917, 1931, 1950; Fayette City Directory, 1933; Howard County Tax Assesment Records; 1869-1954

Continuation Sheet ☐

Becky L. Snider, Ph.D.
Consultant

City of Fayette
Organization

July 2005
Date



**Fayette, Missouri Resources Survey
Howard County, Missouri**

Inventory #
HO-00-05- 207

HD-AS-004-189

Address	305 West Morrison Street		Parcel Number/ Legal Address	12-1.0-11-003-017-002.000
Historic Name	Marcus Crumm House		of Outlot 19, Lot 10	
Owner Name & Address	David & Angela Marie Salmon 305 W Morrison Fayette	Architect/Engineer	Contractor/Bullder	Construction Date ca. 1935
	MO	65248		

On National Register?	Individually Eligible?	District Potential?	Condition:	Integrity:		
no	no	yes	good	little changed		
Architectural Style	Foundation	Exterior Wall Materials	Roof Type	Window Types	Porch Type & Location	Current Function
Vernacular Type	Structure					
Bungalow	Stucco	Weatherboard	Gable	3/1, Craftsman, 4/1	Full	residential
	Frame				Front	

Description This 1 1/2-story Craftsman Bungalow has a stucco covered foundation, weatherboard siding and a side-facing gable roof. A small shed dormer with weatherboard siding and two 4-light windows is centered on the front elevation. The dormer and the main roof have wide eaves and exposed roof beams. The main roofline also has triangular roof brackets on the gable ends. The full width front porch has brick piers, tapered square wood columns, brick half-wall railings and a shed roof that is an extension of the main roofline. Windows throughout the house have Craftsman style sash with either 3 or 4 panes in the upper sash. There is an enclosed porch on the east side of the rear elevation. It has weatherboard siding and a shed roof.

A 1-story, 1-car garage is located southwest of the house. It has concrete block walls, a rollup garage door and a front facing gable roof. [c]

Continuation Sheet ☒

History
1925 Sanborn - this lot is vacant 1930 Asses - Marcus Crumm \$300 1941 Asses - M. P. Crum 1954 Asses - Geo. & Lola Allen
Continuation Sheet <input type="checkbox"/>



Sources
Site visit; Sanborn Fire Insurance Maps 1885, 1890, 1896, 1902, 1909, 1917, 1931, 1950; Fayette City Directory, 1933; Howard County Tax Assesment Records; 1869-1954
Continuation Sheet <input type="checkbox"/>

Becky L. Snider, Ph.D.
Consultant

City of Fayette
Organization

July 2005
Date

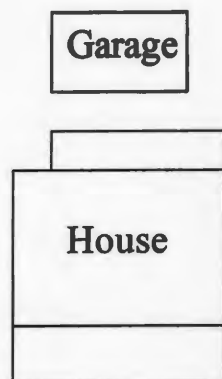
**Fayette, Missouri Resources Survey
Howard County, Missouri**

Continuation Sheet

HD-AS-004-189

Address	305 West Morrison Street	Legal Address/ Parcel #	of Outlot 19, Lot 10 Graves 12-1.0-11-003-017-002.000	Inventory #
				HW-00-01- 207
Current Name		Owner and Address, if different	David & Angela Marie Salmon	
Historic Name	Marcus Crumm House	Architect/Engineer		Construction Date
		Contractor/Builder		ca. 1935

**Photos/
Site Plan**



307 West Morrison Street



Becky L. Snider, Ph.D.
Consultant

City of Fayette
Organization

July 2005
Date





**Fayette, Missouri Resources Survey
Howard County, Missouri**

Inventory #
HO-00-05- 208

HO-AS-004-1910

Address	306 West Morrison Street		Parcel Number/ Legal Address	12-1.0-11-003-010-005.000
Historic Name	J. C. Boggs House		Block 7, Lots 11, 12 & W 1/2 Lot 13	
Owner Name & Address	Edna Fugate 306 W Morrison Fayette	Architect/Engineer	Contractor/Bullder	Construction Date ca. 1895
	MO 65248			

On National Register?	Individually Eligible?	District Potential?	Condition:	Integrity:		
no	no	yes	good	high		
Architectural Style	Foundation	Exterior Wall Materials	Roof Type	Window Types	Porch Type & Location	Current Function
Vernacular Type	Structure					
Victorian	Stucco	Weatherboard	Hip	1/1	Wrap-Around	residential
	Frame				All	

Description This 1 1/2-story frame house has a stucco covered foundation, wide weatherboard siding and a hip roof with front and side cross gables. The front gable wing extends across the west side of the facade and has clipped corners with scrollcut brackets and pendant detailing. There is a 1/1 window in the center bay and in each of the clipped corners of the front gable wing. Two of the three windows have metal awnings. In the gable end of the front and side gables, there is decorative shingle siding, a centered 1/1 window and scrollcut bargeboards. The 1-story front porch extends across the east half of the facade and wraps around onto the east elevation. It has brick piers, columns and half wall railings and a hip roof. Under the porch, there are two doors, one of which is in the side elevation of the front gable wing, and a 1/1 window. A 1-story addition is located on the rear elevation. It has a concrete block foundation, weatherboard siding and a shed roof.

A 1-story, 2-car tandem garage is located north of the house and is accessed via Graves Street. It has vertical board wood siding, a single car rollup garage door and a gable roof. [c]

Continuation Sheet ☒

History

1900 Asses. - J. C. Boggs \$750 (Lots 11, 12)
 1902 Sanborn - this house is in place
 1910 Sanborn - no change
 1925 Sanborn - no change
 1930 Asses - Mrs. F. C. Ashcraft \$2000
 1933 Directory - Fred Ashcraft

Continuation Sheet ☐



Sources Site visit; Sanborn Fire Insurance Maps 1885, 1890, 1896, 1902, 1909, 1917, 1931, 1950; Fayette City Directory, 1933; Howard County Tax Assesment Records; 1869-1954

Continuation Sheet ☐

Becky L. Snider, Ph.D.
Consultant

City of Fayette
Organization

July 2005
Date

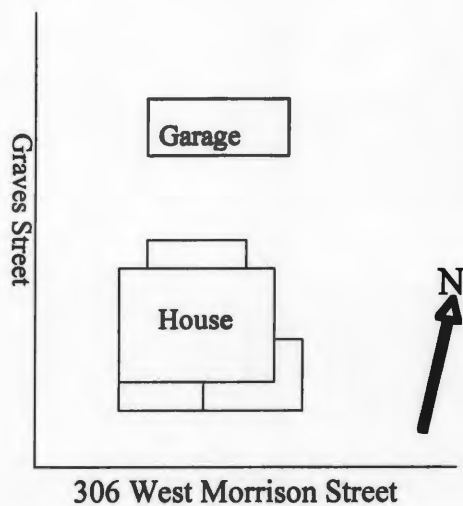
**Fayette, Missouri Resources Survey
Howard County, Missouri**

Continuation Sheet

HD-AS-004-140

Address	306 West Morrison Street	Legal Address/ Parcel #	Block 7, Lots 11, 12 & W 1/2 Section 13 12-1.0-11-003-010-005.000	Inventory #	HW-00-01- 208
Current Name		Owner and Address, If different	Edna Fugate		
Historic Name	J. C. Boggs House	Architect/Engineer		Construction Date	
		Contractor/Bulder		ca. 1895	

**Photos/
Site Plan**



Becky L. Snider, Ph.D.
Consultant

City of Fayette
Organization

July 2005
Date





Fayette, Missouri Resources Survey Howard County, Missouri

Inventory #
HO-00-05- 209

HD-AS-004-191

Address	400 West Morrison Street	Parcel Number/ Legal Address	12-1.0-11-003-011-012.000 Bellevue Addition
Historic Name	May Prayther House Block 6, E 1/2 of Lot 28, & all of Lots 29, 30		
Owner Name & Address	R James & Sarah Lee Page 400 W Morrison Fayette MO 65248	Architect/Engineer	Contractor/Builder
			Construction Date ca. 1905

On National Register?	Individually Eligible?	District Potential?	Condition:	Integrity:
no	no	no	excellent	low

Architectural Style	Foundation	Exterior Wall Materials	Roof Type	Window Types	Porch Type & Location	Current Function
Vernacular Type	Structure					
Victorian	Concrete Block	Vinyl	Gable, Gambrel	6/6, Art glass/9	Full	residential
	Frame				Front	

Description This 2-story Victorian is one of three houses on West Morrison which are almost identical. They were undoubtedly built by the same builder. However, this house has been totally renovated. The house has a concrete block foundation, vinyl siding, including siding mimicking decorative shingles, all new vinyl windows and a side-facing gable roof. A 1-story central bay front porch shelters the front door, which is set just off center on the east side of the 3-bay facade. The porch has turned wood posts and railings and a shed roof. In each of the outer bays on the first floor, there is a double hung window with 6/6 sash. The facade is dominated by a projecting front gable with an arch recessed into the gable end. Large scrollcut brackets support the projecting gable. Two double hung windows set in the archway have multiple panes of art glass in the top sash and 9 panes in the bottom sash. The second floor of the house and the gable end is detailed with vinyl siding that looks like decorative shingles.

A new 1-story, 2-car frame garage is located north of the house and is accessed via Graves Street. It has vinyl siding, a two rollup garage doors and a gable roof. [nc]

Continuation Sheet ☒

History
 1900 Asses. - J. T. Graves \$1320 (Lots 7-30)
 1910 Asses - May Prayther \$1000
 1925 Sanborn - this house is shown with a wraparound front porch
 1930 Asses - A. C. Pemberton \$2000
 1933 Directory - Green Cab Taxi

Continuation Sheet ☐



Sources Site visit; Sanborn Fire Insurance Maps 1885, 1890, 1896, 1902, 1909, 1917, 1931, 1950; Fayette City Directory, 1933; Howard County Tax Assesment Records; 1869-1954

Continuation Sheet ☐

Becky L. Snider, Ph.D.

Consultant

City of Fayette

Organization

July 2005

Date

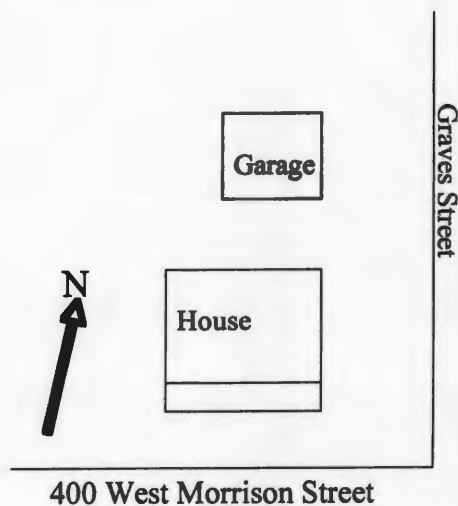
**Fayette, Missouri Resources Survey
Howard County, Missouri**

Continuation Sheet

HD-AS-004-191

Address	400 West Morrison Street	Legal Address/ Parcel #	Block 6, E 1/2 of Lot 28, & a Balchots 12-1.0-11-003-011-012.000	Inventory #	
Current Name		Owner and Address, if different	R James & Sarah Lee Page		
Historic Name	May Prayther House	Architect/Engineer		Construction Date	
		Contractor/Builder			ca. 1905

**Photos/
Site Plan**



Becky L. Snider, Ph.D.
Consultant

City of Fayette
Organization

July 2005
Date





**Fayette, Missouri Resources Survey
Howard County, Missouri**

Inventory #
HO-00-05- 210

HO-AS-004-192

Address	401 West Morrison Street		Parcel Number/ Legal Address	12-1.0-11-003-017-003.000
Historic Name	Thomas Ray House		Outlot 19, Lot 8	
Owner Name & Address	Grafton III & Cora A Cook 401 W Davis St Fayette	Architect/Engineer	Contractor/Bullder	Construction Date ca. 1875
	MO	65248		

On National Register?	Individually Eligible?	District Potential?	Condition:	Integrity:		
no	yes	yes	good	high		
Architectural Style	Foundation	Exterior Wall Materials	Roof Type	Window Types	Porch Type & Location	Current Function
Vernacular Type	Structure					
Italianate	Stone	Weatherboard	Hip	2/2	Central Bay	residential
	Frame				Front	

Description This 2-story frame house has a stone foundation, weatherboard siding and a hip roof with a front cross gable. The 3-bay facade features a recessed central entrance flanked by 2/2 windows. The windows are new, but they are well-done replacements. The recessed entrance is detailed on the facade with wood pilasters and a wood entablature. The front door is surrounded by a rectangular transom and rectangular sidelights. The front porch is not original; it has recently been repaired/rebuilt. It has square wood columns, a plywood floor, a flat roof and a simple wood railing around the roof. The second floor of the facade has the same fenestration pattern as the first floor except the door in the center bay is not recessed. It is surrounded by rectangular sidelights, wood pilasters and a wood entablature. A wide cornice with a paneled frieze, dentil moulding and paired brackets extends across the facade. The front cross gable has the same detailing and a round window centered in the gable end.

Continuation Sheet ☐

History

9/9/1938 - Fayette Advertiser - Newly decorated apartments, gas, modern 401 West Morrison.

1876 Atlas - Thomas Ray (all of outlot 19)
1885 Asses - John T. Graves \$3500 Outlot 19
1897 Atlas - John T. Graves
1900 Asses - J. T. Graves \$2750 pt Outlot 19
1925 Sanborn - this house is shown
1930 Asses - J. D. Wisely \$2750 (Lots 4-6, pt 7, 8)

Continuation Sheet ☐



Sources

Site visit; Sanborn Fire Insurance Maps 1885, 1890, 1896, 1902, 1909, 1917, 1931, 1950; Fayette City Directory, 1933; Howard County Tax Assesment Records; 1869-1954 Fayette Advertiser 9/9/1938

Continuation Sheet ☐

Becky L. Snider, Ph.D.

Consultant

City of Fayette

Organization

July 2005

Date



**Fayette, Missouri Resources Survey
Howard County, Missouri**

Inventory #
HO-00-05- 211

HD-AS-004-193

Address	402 West Morrison Street		Parcel Number/ Legal Address	12-1.0-11-003-011-011.000 Bellevue Addition
Historic Name	R. L. Maupin House		Block 6, Lots 26, 27 & W 1/2 Lot 28	
Owner Name & Address	Billy Joe & Betty Crigler 402 W Morrison Fayette MO 65248	Architect/Engineer	Contractor/Bullder	Construction Date ca. 1905

On National Register?	Individually Eligible?	District Potential?	Condition:	Integrity:		
no	no	no	excellent	moderate		
Architectural Style	Foundation	Exterior Wall Materials	Roof Type	Window Types	Porch Type & Location	Current Function
Vernacular Type	Structure					
Victorian	Stucco	Vinyl	Hip	1/1	Wrap-Around	residential
	Frame				All	

Description This 1 1/2-story house has a stucco covered foundation, vinyl siding and a hip roof with front and side cross gables. The front gable wing extends across the west side of the facade. It has a large 1/1 window centered on the first floor of the facade and a smaller 1/1 window centered in the gable end. The front porch covers the east half of the facade and wraps around onto the side elevation. It has aluminum posts and railings and a flat roof. A small shed-roofed dormer is located on the east side of the facade.

A 1-story, 1-car garage is located northwest of the house. It has vertical board wood siding, hinge double doors and a domed roof. [c]

Continuation Sheet ☒

History

1900 Asses. - J. T. Graves \$1320 (Lots 7-30)
1902 Sanborn - this house is in place
1910 Asses - R. L. Maupin \$850
1920 Asses - J. A. Snider \$1000 (N. B. Cooper crossed out)
1925 Sanborn - this house is in place
1930 Asses - J. A. Snider \$2000

Continuation Sheet ☐



Sources

Site visit; Sanborn Fire Insurance Maps 1885, 1890, 1896, 1902, 1909, 1917, 1931, 1950; Fayette City Directory, 1933; Howard County Tax Assesment Records; 1869-1954

Continuation Sheet ☐

Becky L. Snider, Ph.D.

Consultant

City of Fayette

Organization

July 2005

Date

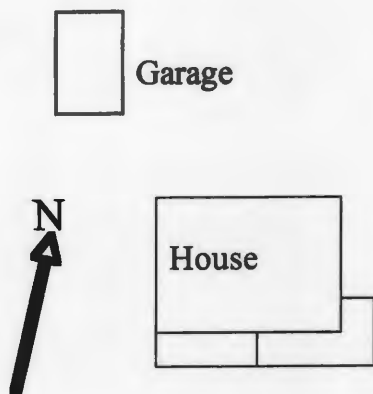
**Fayette, Missouri Resources Survey
Howard County, Missouri**

Continuation Sheet

HO-AS-004-143

Address	402 West Morrison Street	Legal Address/ Parcel #	Block 6, Lots 26, 27 & W 1/2 Block 26 12-1.0-11-003-011-011.000	Inventory #	
Current Name		Owner and Address, if different	Billy Joe & Betty Crigler		
Historic Name	R. L. Maupin House	Architect/Engineer		Construction Date	
		Contractor/Builder			ca. 1905

**Photos/
Site Plan**



402 West Morrison Street



Becky L. Snider, Ph.D.
Consultant

City of Fayette
Organization

July 2005
Date





**Fayette, Missouri Resources Survey
Howard County, Missouri**

Inventory #
HO-00-05- 212

HD-AS-004-194

Address	403 West Morrison Street		Parcel Number/ Legal Address	12-1.0-11-003-017-004.000
Historic Name	Robert Wilhite House		Outlot 19, N 112.5' of Lot 7	
Owner Name & Address	Richard A & Helen L Frisby 403 W Morrison Fayette	Architect/Engineer	Contractor/Bullder	Construction Date ca. 1923
	MO 65248			

On National Register?	Individually Eligible?	District Potential?	Condition:	Integrity:		
no	no	yes	excellent	moderate		
Architectural Style	Foundation	Exterior Wall Materials	Roof Type	Window Types	Porch Type & Location	Current Function
Vernacular Type	Structure					
	Stucco, Concrete	Vinyl	Gable	4/1	Full	residential
Gable Front	Frame				Front	

Description This 1 1/2-story Gable Front house has a stucco covered foundation, vinyl siding and a gable roof with standing seam metal roofing. The full width front porch has square brick columns, stuccoed half-wall railings and a gable roof with standing seam metal roofing. Under the porch the front door is centered in the 3-bay facade and there are paired 4/1 windows in the outer bays. Above the front porch, a pair of 4/1 windows is centered in the gable end of the house. There is a 3-sided rectangular bay window on the east elevation and a gabled dormer on the west elevation.

There are two outbuildings south of the house. A 1-story, 2-car prefab garage with metal walls, siding and 2-rollup metal garage doors is located southwest of the house. [nc] A small 1-story frame outbuilding with vertical board wood siding and a gable roof is located southeast of the house. [c]

Continuation Sheet ☒

History

1925 Sanborn - this house is shown
1930 Asses - Robert Wilhite \$2500

Continuation Sheet ☐



Sources Site visit; Sanborn Fire Insurance Maps 1885, 1890, 1896, 1902, 1909, 1917, 1931, 1950; Fayette City Directory, 1933; Howard County Tax Assesment Records; 1869-1954

Continuation Sheet ☐

**Fayette, Missouri Resources Survey
Howard County, Missouri**

Continuation Sheet

HO-AS-004-194


Address	403 West Morrison Street	Legal Address/ Parcel #	Outlot 19, N 112.5' of Lot 7 Graves 12-1.0-11-003-017-004.000	Inventory #	
Current Name		Owner and Address, if different	Richard A & Helen L Frisby		
Historic Name	Robert Wilhite House	Architect/Engineer		Construction Date	
		Contractor/Builder			ca. 1923



Photos/
Site Plan

Outbuilding

Garage



House

403 West Morrison Street



Becky L. Snider, Ph.D.
Consultant

City of Fayette
Organization

July 2005
Date







**Fayette, Missouri Resources Survey
Howard County, Missouri**

Inventory #
HO-00-05- 213

HD-AS-004-195

Address	404 West Morrison Street		Parcel Number/ Legal Address	12-1.0-11-003-011-010.000 Bellevue Addition
Historic Name	Mrs. W. E. Wright House		Block 6, E 1/2 of Lot 23 & all of Lots 24, 25	
Owner Name & Address	Troy & Tracey Williams 404 W Morrison Fayette MO 65248	Architect/Engineer	Contractor/Bulder	Construction Date ca. 1905

On National Register? no	Individually Eligible? no	District Potential? yes	Condition: good	Integrity: moderate
Architectural Style Victorian	Foundation Stone, Stucco Frame	Exterior Wall Materials Asbestos, Vinyl	Roof Type Hip	Window Types 1/1
Vernacular Type				Porch Type & Location Other Bay Front
				Current Function residential

Description This 1 1/2-story house has a stucco covered stone foundation, asbestos and vinyl siding and a hip roof with front and side cross gables. The front gable wing has clipped corners, with corner brackets and pendant detailing and three 1/1 windows on the first floor. A pair of small 1/1 windows is centered in the gable end of the front wing and the gable end has a pent roof between the first and second floors. The one-half width front porch, which extends across the east side of the facade, has tapered square wood columns and is recessed under the main roofline of the house.

A small 1-story frame outbuilding is located north of the house. It has weatherboard siding and gable roof. [c]

Continuation Sheet ☒

History

1900 Asses. - J. T. Graves \$1320 (Lots 7-30)
1910 Asses - Mrs. M. E. Wright \$850
1920 Asses - Bettie Wright
1925 Sanborn - this house is shown
1930 Asses - Columbus Maupin \$1800
1933 Directory - Harry M. Besgrove

Continuation Sheet ☒



Sources

Site visit; Sanborn Fire Insurance Maps 1885, 1890, 1896, 1902, 1909, 1917, 1931, 1950; Fayette City Directory, 1933; Howard County Tax Assesment Records; 1869-1954

Continuation Sheet ☐

Becky L. Snider, Ph.D.

Consultant

City of Fayette

Organization

July 2005

Date

**Fayette, Missouri Resources Survey
Howard County, Missouri**


Continuation Sheet

HD-AS-004-195

Address	404 West Morrison Street	Legal Address/ Parcel #	Block 6, E 1/2 of Lot 23 & a Belknap 12-1.0-11-003-011-010.000	Inventory #	HW-00-01- 213
Current Name		Owner and Address, if different	Troy & Tracey Williams		
Historic Name	Mrs. W. E. Wright House	Architect/Engineer		Construction Date	
		Contractor/Bulder		ca. 1905	

Photos/
Site Plan

☐ Outbuilding



404 West Morrison Street



Becky L. Snider, Ph.D.
Consultant

City of Fayette
Organization

July 2005
Date





**Fayette, Missouri Resources Survey
Howard County, Missouri**

Inventory #
HO-00-05- 214

HO-AS-004-196

Address	405 West Morrison Street		Parcel Number/ Legal Address	12-1.0-11-003-017-005.000
Historic Name	Della Lapping House		Outlot 19, Lot 3	
Owner Name & Address	Wm D Phillips 410 Cardiff Ln Manchester MO 63021	Architect/Engineer	Contractor/Builder	Construction Date ca. 1920

On National Register? no	Individually Eligible? no	District Potential? yes	Condition: excellent	Integrity: little changed		
Architectural Style Vernacular Type	Foundation Structure	Exterior Wall Materials	Roof Type	Window Types	Porch Type & Location	Current Function
Bungalow	Ceramic Block	Ceramic Block Weatherboard	Gable	3/1	Three Quarter Front	residential

Description This 1 1/2-story Bungalow has a ceramic block foundation, ceramic block walls and a side-facing gable roof. The three-quarter width front porch has ceramic block posts, ceramic block half-wall railings and a gable roof. The gable ends of the front and side gables are sheathed with weatherboard siding and detailed with exposed beams. Under the front porch, the front door is centered in the 3-bay facade and is flanked by 3/1 windows in the outer bays. There is an recessed porch, which has been enclosed on the rear elevation.

A 1-story, 3-car garage is located southeast of the house. It is shared by 405 and 407 West Morrison. The garage has concrete block walls, one double garage door and one single garage door and a front facing, low pitched gable roof. [c]

Continuation Sheet ☒

History
1900 Asses. - J. T. Graves \$2750 (pt of OL 19 2.9 acres)
1910 Sanborn - this area is not mapped
1910 Asses - no listing
1925 Sanborn - this house is shown
1930 Asses - Della Lapping \$2500
Continuation Sheet <input type="checkbox"/>



Sources	Site visit; Sanborn Fire Insurance Maps 1885, 1890, 1896, 1902, 1909, 1917, 1931, 1950; Fayette City Directory, 1933; Howard County Tax Assesment Records; 1869-1954
Continuation Sheet	<input type="checkbox"/>

Becky L. Snider, Ph.D.
Consultant

City of Fayette
Organization

July 2005
Date

**Fayette, Missouri Resources Survey
Howard County, Missouri**

Continuation Sheet

HD-AS-004-196

Address	405 West Morrison Street	Legal Address/ Parcel #	Outlot 19, Lot 3 12-1.0-11-003-017-005.000	Graves	Inventory # HW-00-01- 214
Current Name		Owner and Address, if different	Wm D Phillips		
Historic Name	Della Lapping House	Architect/Engineer		Construction Date ca. 1920	
		Contractor/Bullder			

**Photos/
Site Plan**

Garage



House

405 West Morrison Street



Becky L. Snider, Ph.D.
Consultant

City of Fayette
Organization

July 2005
Date





Fayette, Missouri Resources Survey Howard County, Missouri

Inventory #
HO-00-05- 215

40-AS-004-197

Address	406 West Morrison Street	Parcel Number/ Legal Address	12-1.0-11-003-011-009.000 Bellevue Addition
Historic Name	Mrs. W. G. Brown House Block 6, Lot 22 & W 1/2 Lot 23		
Owner Name & Address	Romie & Mary Ann Anglen Joint 1905 Garden Dr. Columbia MO 65202	Architect/Engineer	Contractor/Bullder
			Construction Date ca. 1905

On National Register?	Individually Eligible?	District Potential?	Condition:	Integrity:
no	no	yes	fair	high

Architectural Style	Foundation	Exterior Wall Materials	Roof Type	Window Types	Porch Type & Location	Current Function
Vernacular Type	Structure					
Victorian	Stucco	Asbestos	Hip	1/1	One-Half	residential
	Frame				Front	

Description This 1 1/2-story house has a stucco covered foundation, asbestos siding, a hip roof and an unusual hip-roofed front wing. The front wing, which extends across the west side of the facade, has clipped corners with corner brackets, 1/1 windows, a door in the east clipped corner and a steeply pitched hip roof. The front porch extends across the east half of the facade and over onto the front of the front wing. The porch has turned wood posts, a simple wood railing, spindlework detailing and a flattened hip roof. In addition to the door in the east side of the front wing, there is also a door and a 1/1 window on the east side of the facade. Centered on the front elevation is a hip roofed dormer. There are also side gables with pent roofs on the east and west elevations. A 1-story frame addition with asbestos siding and a hip roof extends across the rear elevation.

Continuation Sheet ☐

History	1900 Asses. - J. T. Graves \$1320 (Lots 7-30) 1910 Asses - Mrs. W. G. Brown \$800 1920 Asses - Mrs. W. G. Brown \$1000 1925 Sanborn - this house is shown 1930 Asses - Mrs. W. G. Brown \$2000 1933 Directory - W. G. Brown
----------------	--

Continuation Sheet ☐



Sources	Site visit; Sanborn Fire Insurance Maps 1885, 1890, 1896, 1902, 1909, 1917, 1931, 1950; Fayette City Directory, 1933; Howard County Tax Assesment Records; 1869-1954
----------------	--

Continuation Sheet ☐

Becky L. Snider, Ph.D.
Consultant

City of Fayette
Organization

July 2005
Date



**Fayette, Missouri Resources Survey
Howard County, Missouri**

Inventory #
HO-00-05- 216

HO-AS-004-198

Address	407 West Morrison Street		Parcel Number/ Legal Address	12-1.0-11-003-017-006.000
Historic Name	E. Z. Leggit House		Outlot 19, Lot 2	
Owner Name & Address	Troy Taylor ASP 407 W Morrison Fayette	Architect/Engineer	Contractor/Bullder	Construction Date ca. 1925
	MO	65248		

On National Register?	Individually Eligible?	District Potential?	Condition:	Integrity:		
no	no	no	good	moderate		
Architectural Style	Foundation	Exterior Wall Materials	Roof Type	Window Types	Porch Type & Location	Current Function
Vernacular Type	Structure					
	Concrete	Vinyl	Gable	Multipane / 1	Full	residential
Bungalow	Frame				Front	

Description This 1 1/2 story Bungalow has a concrete foundation, vinyl siding and a side-facing gable roof. The roof has wide eaves and triangular roof brackets. A full-width front porch extends across the facade. It has square piers covered with vinyl siding, tapered square wood columns, an Japanese-style railing and a shed roof with a cross gable on the east end and exposed beams. The cross gable over the porch has a decorative truss in the gable end. The front door and a double hung window are located in the east bay of the 2-bay facade and there is one double hung window in the west bay. The front door is early or original and has eight rectangular panes of glass in the top 1/3 of the door. The windows on the facade have small square panes of glass surrounding a large center pane in the top sash and a single pane of glass in the bottom sash.

A 1-story, 3-car garage is located southwest of the house. It is shared by 405 and 407 West Morrison. The garage has concrete block walls, one double garage door and one single garage door and a front facing, low pitched gable roof. [nc] There is also a small, 1-story frame outbuilding southeast of the house. It has board and batten siding and a gable roof. [c]

Continuation Sheet ☐

History

1930 Asses - E. Z. Leggit \$2500
1925 Sanborn - this house is shown
1933 Directory - Mrs. Z. F. Snell
1933 Directory - C. H. Herring, Mrs. Z. F. Snell

Continuation Sheet ☐



Sources

Site visit; Sanborn Fire Insurance Maps 1885, 1890, 1896, 1902, 1909, 1917, 1931, 1950; Fayette City Directory, 1933; Howard County Tax Assesment Records; 1869-1954

Continuation Sheet ☐

Becky L. Snider, Ph.D.

Consultant

City of Fayette

Organization

July 2005

Date

**Fayette, Missouri Resources Survey
Howard County, Missouri**

Continuation Sheet

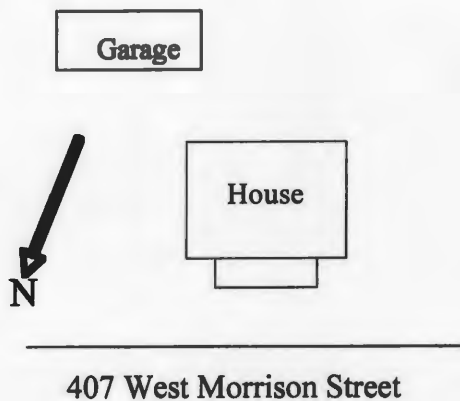
HO-AS-004-198

Address	407 West Morrison Street	Legal Address/ Parcel #	Outlot 19, Lot 2 12-1.0-11-003-017-006.000	Graves	Inventory #
					HW-00-01- 216
Current Name		Owner and Address, if different	Troy Taylor ASP		
Historic Name	E. Z. Leggit House	Architect/Engineer		Construction Date	
		Contractor/Bulder		ca. 1925	



**Photos/
Site Plan**

☐ Outbuilding







**Fayette, Missouri Resources Survey
Howard County, Missouri**

Inventory #
HO-00-05- 217

HD-AS-004-199

Address	408 West Morrison Street		Parcel Number/ Legal Address	12-1.0-11-003-011-008.000 Bellevue Addition
Historic Name	A. Pettit House		Block 6, E 1/2 of Lot 18 & all of Lots 19, 20	
Owner Name & Address	Elodean Dougherty & William Allen 408 W Morrison Fayette	Architect/Engineer	Contractor/Bullder	Construction Date ca. 1905
	MO	65248		

On National Register?	Individually Eligible?	District Potential?	Condition:	Integrity:		
no	no	no	good	low		
Architectural Style	Foundation	Exterior Wall Materials	Roof Type	Window Types	Porch Type & Location	Current Function
Vernacular Type	Structure					
Victorian	Concrete	Vinyl	Hip	1/1	One-Half	residential
	Frame				Front	

Description This 1 1/2 story Victorian house has a concrete foundation, vinyl siding and a hip roof with front and side cross gables. The front gable window extends across the west 1/3 of the facade. It has a 1/1 window centered on the facade on the first floor and a smaller 1/1 window centered in the gable end. The front porch extends across the east 2/3 of the facade. It has round wood columns, simple square railings and a hip roof. The west section of the porch has been enclosed with vinyl siding to form and entrance vestibule. There is a small hip roofed dormer with a pair of 1/1 windows centered on the facade. A 1-story enclosed porch is located on the rear elevation.

A 1-story, 1-car garage is located north of the house and is accessed via the alley behind the house. It has vinyl siding, a rollup garage door and a gable roof. [c]

Continuation Sheet ☒

History

1900 Asses. - J. T. Graves \$1320 (Lots 7-30)
1910 Asses - A. Pettit \$900
1920 Asses - Sam H. Brown \$1000
1925 Sanborn - this house is shown
1930 Asses - Eva Reed \$2000
1933 Directory - M. A. Cornell, J. D. Morrison

Continuation Sheet ☐



Sources

Site visit; Sanborn Fire Insurance Maps 1885, 1890, 1896, 1902, 1909, 1917, 1931, 1950; Fayette City Directory, 1933; Howard County Tax Assessment Records; 1869-1954

Continuation Sheet ☐

Becky L. Snider, Ph.D.
Consultant

City of Fayette
Organization

July 2005
Date

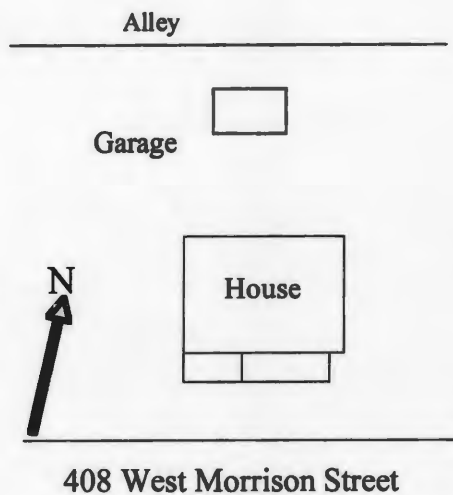
**Fayette, Missouri Resources Survey
Howard County, Missouri**

Continuation Sheet

HD-AS-004-199

Address	408 West Morrison Street	Legal Address/ Parcel #	Block 6, E 1/2 of Lot 18 & a Belfonte 12-1.0-11-003-011-008.000	Inventory #	HW-00-01- 217
Current Name		Owner and Address, if different	Elodean Dougherty & William Allen Dougherty		
Historic Name	A. Pettit House	Architect/Engineer		Construction Date	
		Contractor/Bulder		ca. 1905	

**Photos/
Site Plan**



Becky L. Snider, Ph.D.
Consultant

City of Fayette
Organization

July 2005
Date





**Fayette, Missouri Resources Survey
Howard County, Missouri**

Inventory #
HO-00-05- 218

HD-AS-004-200

Address	410 West Morrison Street		Parcel Number/ Legal Address	12-1.0-11-003-011-007.000 Bellevue Addition
Historic Name	Mrs. M. E. Wright House		Block 6, E 22.5' of Lot 16, all of Lot 17 & W 1/2 of Lot 18	
Owner Name & Address	Lee & Rachel Dougherty 410 W Morrison Fayette	Architect/Engineer	Contractor/Bullder	Construction Date ca. 1905
	MO	65248		

On National Register?	Individually Eligible?	District Potential?	Condition:	Integrity:		
no	no	no	good	moderate		
Architectural Style	Foundation	Exterior Wall Materials	Roof Type	Window Types	Porch Type & Location	Current Function
Vernacular Type	Structure					
	Concrete	Vinyl	Gable	1/1	One-Half	residential
Gabled Ell	Frame				Front	

Description

This 1 1/2-story Gabled Ell house has a concrete foundation, vinyl siding and a gable roof. The one-half width front porch has round wood columns and a shed roof. One-half of the front porch has been enclosed with vinyl siding to form an entrance vestibule.

A large, 1-story frame barn that has been converted to a 2-car garage is located north of the house. It has vertical board siding, no garage doors and a gable roof with metal roofing. It is in poor condition. [c]

Continuation Sheet ☒

History

1900 Asses. - J. T. Graves \$1320 (Lots 7-30)
1910 Asses - Mrs. M. E. Wright \$800
1920 Asses - Wm. H. Long \$1000
1925 Sanborn - this house is in place
1930 Asses - R. B. & B. L. Shields \$2000
1933 Directory - Mrs. Agnes Bradley

Continuation Sheet ☒



Sources

Site visit; Sanborn Fire Insurance Maps 1885, 1890, 1896, 1902, 1909, 1917, 1931, 1950; Fayette City Directory, 1933; Howard County Tax Assesment Records; 1869-1954

Continuation Sheet ☐

Becky L. Snider, Ph.D.

Consultant

City of Fayette

Organization

July 2005

Date

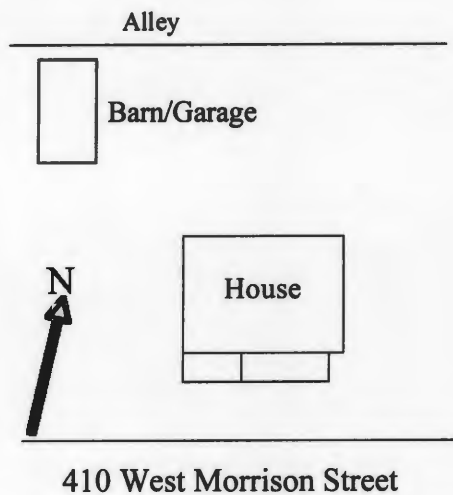
**Fayette, Missouri Resources Survey
Howard County, Missouri**

Continuation Sheet

HD-AS-004-200

Address	410 West Morrison Street	Legal Address/ Parcel #	Block 6, E 22.5' of Lot 16, a Belknap 7 12-1.0-11-003-011-007.000	Inventory #	HW-00-01- 218
Current Name		Owner and Address, if different	Lee & Rachel Dougherty		
Historic Name	Mrs. M. E. Wright House	Architect/Engineer		Construction Date	
		Contractor/Builder		ca. 1905	

**Photos/
Site Plan**



Becky L. Snider, Ph.D.
Consultant

City of Fayette
Organization

July 2005
Date





**Fayette, Missouri Resources Survey
Howard County, Missouri**

Inventory #
HO-00-05- 219

HO-AS-004-201

Address	412 West Morrison Street		Parcel Number/ Legal Address	12-1.0-11-003-011-006.000 Bellevue Addition
Historic Name	George A. Trau House		Block 6, Lots 14, 15, & W 2.5' of Lot 16	
Owner Name & Address	Hope Michele Henderson 412 W Morrison Fayette	Architect/Engineer	Contractor/Bullder	Construction Date ca. 1915
	MO 65248			

On National Register?	Individually Eligible?	District Potential?	Condition:	Integrity:		
no	no	no	fair	moderate		
Architectural Style	Foundation	Exterior Wall Materials	Roof Type	Window Types	Porch Type & Location	Current Function
Vernacular Type	Structure					
Bungalow	Brick Frame	Vinyl	Gable	1/1	Central Bay Front	residential

Description This 1-story Bungalow has a brick foundation, vinyl siding and a side-facing gable roof. The roof has wide eaves and is detailed with exposed rafter tails, exposed beams and triangular brackets. The central bay front porch has square piers covered with weatherboard siding, tapered square wood columns, vinyl sided half wall railings and a front-facing gable roof. The 3-bay facade has a central front door and two 1/1 windows in each of the outer bays. There is an external brick chimney on the west elevation.

A 1-story, 2-car garage is located north of the house. The garage was originally a 1-car gable roofed garage, but it was expanded with the addition of a second garage bay. A shed roof was installed over the original gable roof to cover the new garage bay. This resulted in a gable roof with two different pitches. The garage has vinyl drop siding and two rollup garage doors.

[nc]

Continuation Sheet ☒

History

1900 Asses. - J. T. Graves \$1320 (Lots 7-30)
 1910 Asses - F. H. Quinn \$700
 1920 Asses - Geo A. Trau \$1100
 1925 Sanborn - this area is not mapped
 1930 Asses - Geo A. Trau \$2500
 1933 Directory - Elmer C. Lanham

Continuation Sheet ☒



Sources Site visit; Sanborn Fire Insurance Maps 1885, 1890, 1896, 1902, 1909, 1917, 1931, 1950; Fayette City Directory, 1933; Howard County Tax Assesment Records; 1869-1954

Continuation Sheet ☐


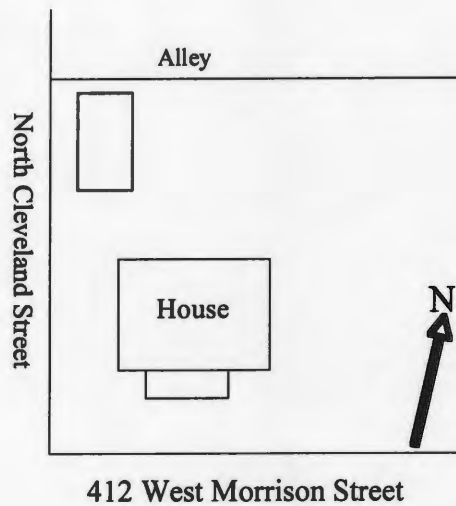
**Fayette, Missouri Resources Survey
Howard County, Missouri**

Continuation Sheet

HD-AS-004-201

Address	412 West Morrison Street	Legal Address/ Parcel #	Block 6, Lots 14, 15, & W 2.86 Acre 12-1.0-11-003-011-006.000	Inventory #	
Current Name		Owner and Address, if different	Hope Michele Henderson		
Historic Name	George A. Trau House	Architect/Engineer		Construction Date	
		Contractor/Builder			ca. 1915

**Photos/
Site Plan**



Becky L. Snider, Ph.D.
Consultant

City of Fayette
Organization

July 2005
Date





Inventory #
HO-00-05- 220

Address	501 West Morrison Street		Parcel Number/ Legal Address	12-1.0-11-003-016-001.000	
Historic Name	Frank Hackley House		Block 1, Lots 1, 2 & 8' of vacated alley		
Owner Name & Address	John A & Simonne Ridgwell 506 S Cleveland Fayette	Architect/Engineer	Contractor/Bullder	Construction Date	
	MO 65248			ca. 1925	

On National Register?	Individually Eligible?	District Potential?	Condition:	Integrity:		
no	no	no	good	moderate		
Architectural Style	Foundation	Exterior Wall Materials	Roof Type	Window Types	Porch Type & Location	Current Function
Vernacular Type	Structure					
	Concrete Block	Vinyl	Gable	1/1	One-Half	
Narrow Gabled Ell	Frame				Front	

Description	Notes
	<p>This 1-story Narrow Gabled Ell has a concrete block foundation, vinyl siding and a gable roof. The front gable wing extends across 2/3 of the facade. It has a 1/1 window centered on the facade and cornice returns on the gable end. The front porch is narrow and deep and extends across the east end of the facade and projects out in front of the front wing. The porch has brick columns, brick half-wall railings and a front facing gable roof with vinyl in the gable end. The gable end is also detailed with exposed beams and exposed rafter tails. The porch steps are located on the east side of the porch and they have brick railings. A 1-story, frame addition extends across the facade. It has vinyl siding and a shed roof.</p>

An oversize 1-car garage is located south of the house and is accessed via Oaklawn Street. It has plywood siding and a gable roof. [nc]

Continuation Sheet

History

1900 Asses - J. R. Denneny \$600
1920 Asses - Mrs. Frank Hackley \$750
1930 Asses. - Mrs. Frank Hackley \$2000
1933 Directory - Frank Hackley
1944 Sanborn - this area is not mapped

**Continuation Sheet**

Sources

Sources Site visit; Sanborn Fire Insurance Maps 1885, 1890, 1896, 1902, 1909, 1917, 1931, 1950; Fayette City Directory, 1933; Howard County Tax Assessment Records; 1869-1954

Continuation Sheet ☐

Becky L. Snider, Ph.D.

Consultant

City of Fayette

Organization

July 2005

Date _____

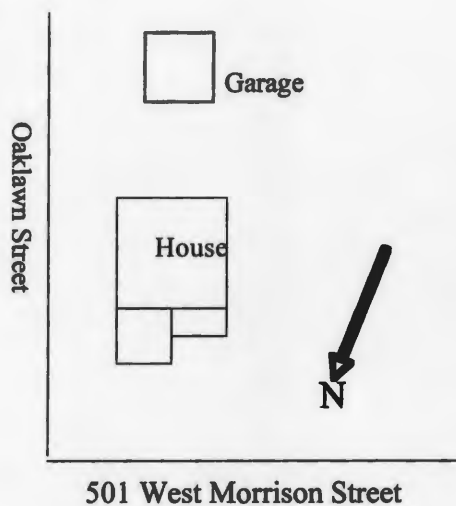
**Fayette, Missouri Resources Survey
Howard County, Missouri**

Continuation Sheet

HD-AS-004-202

Address	501 West Morrison Street	Legal Address/ Parcel #	Block 1, Lots 1, 2 & 8' of v ^{South} Park 12-1.0-11-003-016-001.000	Inventory #	
Current Name		Owner and Address, if different	John A & Simonne Ridgwell		
Historic Name	Frank Hackley House	Architect/Engineer		Construction Date	
		Contractor/Builder			ca. 1925

**Photos/
Site Plan**



Becky L. Snider, Ph.D.
Consultant

City of Fayette
Organization

July 2005
Date





**Fayette, Missouri Resources Survey
Howard County, Missouri**

Inventory #
HO-00-05- 221

HD-AS-004-203

Address	503 West Morrison Street		Parcel Number/ Legal Address	12-1.0-11-003-016-002.000 South Park Add.
Historic Name	J. R. Scott House		Block 1, Lots 3, 4 & 8' of vacated alley	
Owner Name & Address	Humboldt Park, LLC 16744 Wallingford Ave Shoreline WA 98133	Architect/Engineer	Contractor/Bulder	Construction Date ca. 1925

On National Register? no	Individually Eligible? no	District Potential? yes	Condition: good	Integrity: high		
Architectural Style Vernacular Type	Foundation Structure	Exterior Wall Materials	Roof Type	Window Types	Porch Type & Location	Current Function
Narrow Gabled Ell	Ceramic Block Frame	Weatherboard	Gable	1/1	Other Bay	residential

Description This 1-story Narrow Gabled Ell house has a ceramic block foundation, weatherboard siding and a gable roof. The front gable wing extends across the west half of the facade. It has clipped corners with large triangular brackets, 1/1 windows and decorative shingles in the gable end. The front porch, which extends across the east half of the facade, is narrow and deep. It has rock-faced concrete block piers, tapered square wood posts, a simple wood railing and a shed roof.

Continuation Sheet ☐

History

1900 Asses - J. B. Hurt \$600
 1920 Asses - Wm. A. Lusby \$750
 1930 Asses. - J. R. Scott \$1750
 1944 Sanborn - this area is not mapped

Continuation Sheet ☐



Sources Site visit; Sanborn Fire Insurance Maps 1885, 1890, 1896, 1902, 1909, 1917, 1931, 1950; Fayette City Directory, 1933; Howard County Tax Assesment Records; 1869-1954

Continuation Sheet ☐



**Fayette, Missouri Resources Survey
Howard County, Missouri**

Inventory #
HO-00-05- 222

HD-AS-004-204

Address	505 West Morrison Street		Parcel Number/ Legal Address	12-1.0-11-003-016-003.000 South Park Add.
Historic Name	James Howard House		Block 1, Lot 5	
Owner Name & Address	Virginia Dinwiddie & James K 1721 Aspen Circle Columbia MO 65202	Architect/Engineer	Contractor/Builder	Construction Date ca. 1927

On National Register? no	Individually Eligible? no	District Potential? yes	Condition: good	Integrity: high		
Architectural Style Vernacular Type	Foundation Structure	Exterior Wall Materials	Roof Type	Window Types	Porch Type & Location	Current Function
Gabled Ell	Concrete Block Frame	Asbestos	Hip	1/1	Other Bay	residential

Description This 1-story house, which is set on a diagonal to the street, has a concrete block foundation, asbestos siding and a hip roof with a large front cross gable. The front wing, which extends across the west 2/3 of the facade has a paired 1/1 window and a single 1/1 window on the facade. There is a rectangular vent in the gable end and cornice returns with scrollcut brackets at the soffit of the gable end. The east 1/3 of the facade is covered by a 1-story porch. The porch has square wood posts, a simple wood railing and a shed roof. A 1-story addition is located on the rear elevation. It has asbestos siding and a gable roof.

A 1-story, 3 bay garage/outbuilding is located southeast of the house. It has vertical board siding and a steeply pitched shed roof. There are two garage bays on the east side of the outbuilding and a storage area with a pedestrian door on the west side of the outbuilding. [c]

Continuation Sheet ☒

History
1900 Asses - McGuirk Miller \$600 1925 Sanborn - this lot is vacant 1930 Asses. -James Howard \$2000 1933 Directory - James Howard
Continuation Sheet <input type="checkbox"/>



Sources	Site visit; Sanborn Fire Insurance Maps 1885, 1890, 1896, 1902, 1909, 1917, 1931, 1950; Fayette City Directory, 1933; Howard County Tax Assessment Records; 1869-1954
Continuation Sheet	<input type="checkbox"/>

Becky L. Snider, Ph.D.
Consultant

City of Fayette
Organization

July 2005
Date

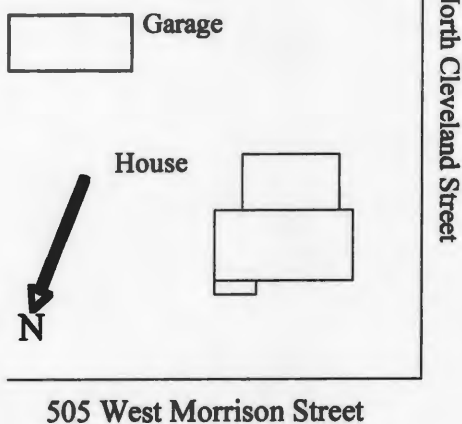
**Fayette, Missouri Resources Survey
Howard County, Missouri**

Continuation Sheet

HD-AS-004-204

Address	505 West Morrison Street	Legal Address/ Parcel #	Block 1, Lot 5 12-1.0-11-003-016-003.000	South Park	Inventory # HW-00-01- 222
Current Name		Owner and Address, if different	Virginia Dinwiddie & James K Howard		
Historic Name	James Howard House	Architect/Engineer		Construction Date ca. 1927	
		Contractor/Bullder			

**Photos/
Site Plan**



Becky L. Snider, Ph.D.
Consultant

City of Fayette
Organization

July 2005
Date





Fayette, Missouri Resources Survey Howard County, Missouri

Inventory #
HO-00-05- 223

HO-AS-004-205

Address	605 West Morrison Street	Parcel Number/ Legal Address	12-1.0-11-003-015-010.000 Morrison Place Addn.
Historic Name	Rev. J. M. Wilcoxson House		Block 4, Lots 29-31
Owner Name & Address	Mary Hilsabeck Estate 605 W Morrison Fayette MO 65248	Architect/Engineer	Contractor/Bullder
			Construction Date ca. 1925

On National Register?	Individually Eligible?	District Potential?	Condition:	Integrity:
no	no	yes	excellent	moderate

Architectural Style	Foundation	Exterior Wall Materials	Roof Type	Window Types	Porch Type & Location	Current Function
Vernacular Type	Structure					
Bungalow	Concrete Block Frame	Vinyl	Gable	5/1, 2/1 Craftsman	Full Front	residential

Description This 1 1/2-story Bungalow has a concrete block foundation, vinyl siding and side-facing gable roof with a compound pitch. The full width front porch is recessed under the main roofline. It has brick piers, tapered square wood columns and a simple wood railing. A large gabled dormer is centered on the front elevation. It has vinyl siding and a triple window that has a 5/1 Craftsman style window flanked by 2/1 Craftsman style windows. On the west elevation, there is an external brick chimney that pierces the wide eave on the gable end, and a 1-story, rectangular bay window with a triple window and a shed roof. A 3/1 window is centered in the gable end and a leaded glass window is located next to the chimney. All of the windows on the west elevation are sheltered with metal awnings. On the first floor of the east elevation, there are two leaded glass windows, a 1-story, rectangular bay window with a shed roof and a triple window with 1/1 sash. In the gable end of the east elevation, a pair of 4/1 windows is flanked by small 3-lite windows.

A 1-story, 1-car frame garage is located southeast of the house. It has vertical board wood siding, a front-facing gable roof and double hinged doors. A small frame addition with a shed roof is located on the south elevation of the garage. [c]

Continuation Sheet ☐

History

1900 Asses - Fayette Town Company \$250 (Lots 27-31)
 1910 Asses - M. W. Rorer \$100
 1920 Asses - M. W. Rorer \$100
 1930 Asses. - J. M. Wilcoxson \$2800
 1933 Directory - Rev. J. M. Wilcoxson

Continuation Sheet ☐



Sources

Site visit; Sanborn Fire Insurance Maps 1885, 1890, 1896, 1902, 1909, 1917, 1931, 1950; Fayette City Directory, 1933; Howard County Tax Assesment Records; 1869-1954

Continuation Sheet ☐

Becky L. Snider, Ph.D.

Consultant

City of Fayette

Organization

December 2005

Date

**Fayette, Missouri Resources Survey
Howard County, Missouri**

Continuation Sheet


HD-AS-004-205

Address	605 West Morrison Street	Legal Address/ Parcel #	Block 4, Lots 29-31 Morrison 12-1.0-11-003-015-010.000	Inventory # HW-00-01- 223
Current Name		Owner and Address, if different	Mary Hilsabeck Estate	
Historic Name	Rev. J. M. Wilcoxson House	Architect/Engineer		Construction Date ca. 1925
		Contractor/Builder		

**Photos/
Site Plan**



Garage



605 West Morrison Street



Becky L. Snider, Ph.D.
Consultant

City of Fayette
Organization

December 2005
Date





Fayette, Missouri Resources Survey

Howard County, Missouri

Inventory #
HO-00-05- 224

HD-AS-004-206

Address	607 West Morrison Street	Parcel Number/ Legal Address	12-1.0-11-003-015-009.000 Morrison Place Addn.
Historic Name	J. A. Woods House Block 4, Lots 25-28		
Owner Name & Address	Larry & Patsy Harrington 607 W Morrison St Fayette MO 65248	Architect/Engineer	Contractor/Builder
		Construction Date ca. 1915	

On National Register?	Individually Eligible?	District Potential?	Condition:	Integrity:
no	no	yes	excellent	moderate

Architectural Style	Foundation	Exterior Wall Materials	Roof Type	Window Types	Porch Type & Location	Current Function
Vernacular Type	Structure					
	Rock-F Conc Blk	Vinyl	Gable	6/1	Wrap-Around	residential
Bungalow	Frame			Craftsman	Front	

Description This 1 1/2-story Gable Front Bungalow has a rock-face concrete block foundation, vinyl siding and a front-facing gable roof. The house has wide eaves with large triangular brackets. The front porch extends across the front elevation and wraps around onto the east elevation. It has rock-face concrete block piers, square tapered wood columns, a simple wood railing and a hip roof. Beneath the porch, the front door is located on the east end of the facade and a 6/1 Craftsman style window is located in the center of the west bay of the two-bay facade. The windows throughout the house are early or original and have unusual pointed-arch panes of glass in the top sash. Above the porch, a pair of 4/1 Craftsman style windows are centered in the gable end. On the west elevation, there is an external brick chimney, a shed-roofed dormer with exposed rafter tails and a 1-story frame addition. The addition, which is an enclosed porch and is located on the south end of the west elevation, has a brick foundation, vinyl siding and a shed roof. On the east elevation, there is a three-sided bay window with a hip roof on the first floor and a shed-roofed dormer on the second floor. Both of the protrusions have exposed rafter tails.

A 1-story, 1-car frame garage is located southeast of the house. It has vinyl siding, a front-facing gable roof and a rollup garage door. [nc]

Continuation Sheet ☒

History	1900 Asses - J. H. Pearson \$55 (Lots 25, 26) - Fayette Town Company \$250 (Lots 27-31) 1910 Asses - J. A. Woods \$200 1920 Asses - J. A. Woods Estate \$1750 1930 Asses. - Mrs. J. A. Woods \$3000 1933 Directory - Mrs. Mayne Woods Smith
----------------	--

Continuation Sheet ☒



Sources	Site visit; Sanborn Fire Insurance Maps 1885, 1890, 1896, 1902, 1909, 1917, 1931, 1950; Fayette City Directory, 1933; Howard County Tax Assessment Records; 1869-1954
----------------	---

Continuation Sheet ☐

Becky L. Snider, Ph.D.
Consultant

City of Fayette
Organization

December 2005
Date

**Fayette, Missouri Resources Survey
Howard County, Missouri**

Continuation Sheet

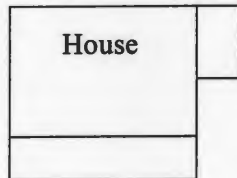
HD-AS-004-756

Address	607 West Morrison Street	Legal Address/ Parcel #	Block 4, Lots 25-28 Morrison 12-1.0-11-003-015-009.000	Inventory # HW-00-01- 224
Current Name		Owner and Address, if different	Larry & Patsy Harrington	
Historic Name	J. A. Woods House	Architect/Engineer		Construction Date ca. 1915
		Contractor/Builder		

**Photos/
Site Plan**



Garage



House

607 West Morrison Street



Becky L. Snider, Ph.D.
Consultant

City of Fayette
Organization

December 2005
Date





**Fayette, Missouri Resources Survey
Howard County, Missouri**

Inventory #

HO-00-05- 225

HO-AS-004-207

Address	105 West Spring Street		Parcel Number/ Legal Address	12-1.0-11-001-003-007.000
Historic Name	Lot 148			
Owner Name & Address	Richard & Pamela Huffstutter, et al 310 S. Main Fayette MO 65248	Architect/Engineer	Contractor/Bullder	Construction Date ca. 1978*

On National Register? no	Individually Eligible? no	District Potential? no	Condition: good	Integrity: little changed		
Architectural Style Vernacular Type	Foundation Structure	Exterior Wall Materials	Roof Type	Window Types	Porch Type & Location	Current Function
	Concrete	Brick	Gable	1/1	Central Bay	residential
	Frame				Front	

Description This wide 1 1/2 story building is divided into two apartments. The seven bay facade has a central door flanked by three equally spaced 1/1 windows. The central bay front porch extends across the center three bays. It has a front facing gable roof, fluted round wood columns, dentil moulding at the roofline and vinyl siding in the gable end.

An attached shed-roofed carport runs the length of the rear elevation.

Continuation Sheet ☐

History
A cornerstone plaque on the east facade bears the date 1978.

Continuation Sheet ☐



Sources Site visit; Sanborn Fire Insurance Maps 1885, 1890, 1896, 1902, 1909, 1917, 1931, 1950; Fayette City Directory, 1933; Howard County Tax Assesment Records; 1869-1954

Continuation Sheet ☐

Becky L. Snider, Ph.D.
Consultant

City of Fayette
Organization

July 2005
Date



**Fayette, Missouri Resources Survey
Howard County, Missouri**

Inventory #
HO-00-05- 226

HO-AS-004-208

Address	106 West Spring Street		Parcel Number/ Legal Address	12-1.0-11-001-007-006.000
Historic Name	J. C. Head House		Orig. Town Lot 147	
Owner Name & Address	Thomas Yancey Trust & Joseph 106 W. Spring St. Fayette MO 65248	Architect/Engineer	Contractor/Builder	Construction Date ca. 1893

On National Register? no	Individually Eligible? no	District Potential? yes	Condition: good	Integrity: moderate		
Architectural Style Vernacular Type	Foundation Structure	Exterior Wall Materials	Roof Type	Window Types	Porch Type & Location	Current Function
Gabled Ell	Stuccoed Frame	Vinyl	Gable	1/1	Central Bay Front	residential

Description This 2-story Gabled Ell house has a stuccoed foundation, vinyl siding and a gable roof. The front facing gable has four 1/1 windows on the first floor and one 1/1 window centered on the second floor. The gable end is detailed with cornice returns. The front door is centered on the facade and is sheltered by a small gable roofed porch with round wood columns. The front door is early or original. It has a three-quarter length window, a beveled glass rectangular transom and rectangular sidelights. On the east end of the facade, there are paired 1/1 windows on the first and second floors. A 1-story screened porch is located on the east elevation. It has round wood columns, a simple wood railing and a flat roof.

A 2-car carport is attached to the rear elevation of the house. It has 4x4 wood posts and a flat roof.

Continuation Sheet ☐

History

1885 Asses - Dr. J. T. Bailey \$150
 1889 Sanborn - this lot is vacant
 1894 Sanborn - this house is in place
 1900 Asses - J. C. Head \$1400
 1930 Asses. - Nell S. Halley \$4000
 1933 Directory - Guy T. Halley

Continuation Sheet ☐



Sources Site visit; Sanborn Fire Insurance Maps 1885, 1890, 1896, 1902, 1909, 1917, 1931, 1950; Fayette City Directory, 1933; Howard County Tax Assessment Records; 1869-1954

Continuation Sheet ☐

Becky L. Snider, Ph.D.
Consultant

City of Fayette
Organization

September 2005
Date



**Fayette, Missouri Resources Survey
Howard County, Missouri**

Inventory #
HO-00-05- 227

HD-AS-004-209

Address	201 West Spring Street		Parcel Number/ Legal Address	12-1.0-11-002-007-007.000
Historic Name	T. G. Mumpower House		Lot 32 & S 21.2' of Lot 33	
Owner Name & Address	Kelly J Cook % Kelly Beeler 201 W Spring Fayette	Architect/Engineer	Contractor/Bullder	Construction Date ca. 1880
	MO	65248		

On National Register?	Individually Eligible?	District Potential?	Condition:	Integrity:		
no	no	yes	excellent	high		
Architectural Style	Foundation	Exterior Wall Materials	Roof Type	Window Types	Porch Type & Location	Current Function
Vernacular Type	Structure					
Victorian	Brick	Vinyl	Hip	2/2	Wrap-Around	residential
	Frame					

Description This 2-story house has a brick foundation, vinyl siding and a hip roof with front and side projecting bays. The front and side projecting bays are hexagonal shaped and have hip roofs and 2/2 windows. The front porch extends across the east side of the facade and wraps around to the east elevation. The porch has round wood columns, a simple wood railing and a flat roof with a simple roof railing. The front door, which is early or original and is located under the porch, has a three-quarter length window and a narrow rectangular transom. A two-story addition on the west elevation has vinyl siding, a hip roof and a full width front porch. The porch has turned wood posts, scrollwork brackets and a shed roof. The side addition has a 1 story rear addition with a flat roof and small 1/1 windows.

A modern gambrel roofed shed is located north of the house. [nc]

Continuation Sheet ☒

History

1885 Asses - T. G. Mumpower
1894 Sanborn - this house is in place
1900 Asses - Mrs. M. L. Mumpower
1902 Sanborn - the side ell is shown on this map
1910 Sanborn - no change
1910 Asses - Mrs. M. L. Mumpower \$1300
1930 Asses. - Mumpower Estate \$2750
1933 Directory - Mrs. Ruth King

Continuation Sheet ☒



Sources

Site visit; Sanborn Fire Insurance Maps 1885, 1890, 1896, 1902, 1909, 1917, 1931, 1950; Fayette City Directory, 1933; Howard County Tax Assesment Records; 1869-1954

Continuation Sheet ☐

Becky L. Snider, Ph.D.
Consultant

City of Fayette
Organization

September 2005
Date

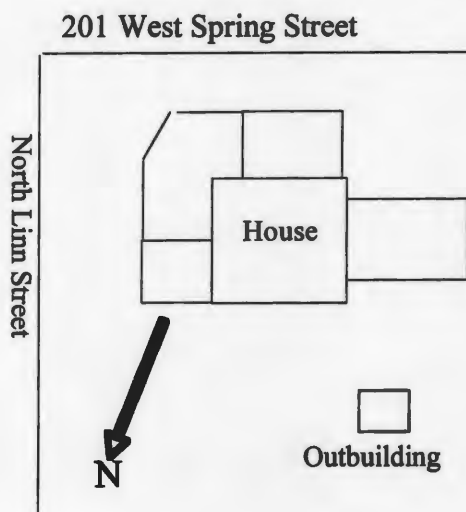
**Fayette, Missouri Resources Survey
Howard County, Missouri**

Continuation Sheet

HD-AS-004-204

Address	201 West Spring Street	Legal Address/ Parcel #	Lot 32 & S 21.2' of Lot 33 Watt's 12-1.0-11-002-007-007.000	Inventory #	HW-00-01- 227
Current Name		Owner and Address, if different	Kelly J Cook % Kelly Beeler		
Historic Name	T. G. Mumpower House	Architect/Engineer		Construction Date	ca. 1880
		Contractor/BUILDER			

**Photos/
Site Plan**



Becky L. Snider, Ph.D.
Consultant

City of Fayette
Organization

September 2005
Date





Fayette, Missouri Resources Survey
Howard County, Missouri

Inventory #
HO-00-05- 228

4D-AS-004-210

Address	203 West Spring Street		Parcel Number/ Legal Address	12-1.0-11-002-007-008.000
Historic Name	Methodist Episcopal Parsonage		Lot 31 & S 1/2 of Lot 30	
Owner Name & Address	United Methodist Church Parsonage 203 West Spring Street Fayette	Architect/Engineer	Contractor/Bullder	Construction Date ca. 1909*
	MO 65248			

On National Register?	Individually Eligible?	District Potential?	Condition:	Integrity:		
no	no	yes	excellent	high		
Architectural Style	Foundation	Exterior Wall Materials	Roof Type	Window Types	Porch Type & Location	Current Function
Vernacular Type	Structure					
	Rock-F Conc Blk	Vinyl	Hip	6/1	Full	residential
Foursquare	Frame				Front	

Description This 2 1/2-story Foursquare has a rock-faced concrete block foundation, vinyl siding and a hip roof. The 3-bay facade has a central front door flanked by paired 6/1 windows on the first floor. The front door, which is early or original, has a three-quarter length window, rectangular sidelights and a three pane rectangular transom. On the second floor of the facade, there are paired 6/1 windows in the outer bays and three windows in the center bay. The center bay projects approximately one foot in front of the side bays. A large hip-roofed dormer is centered on the front elevation. The full-width front porch has brick piers, round wood columns, a star patterned wood railing and a flat roof. A 1-story screened porch with a shed roof is located on the east elevation. The side porch has the same detailing as the front porch.

A one-story, one-car frame garage is located north of the house and is accessed via North Vine Street. It has vinyl siding and a gable roof. [c]

Continuation Sheet ☒

History

1909 - this house replaced the original Methodist parsonage - hist. of chariton and howard counties, p. 95.

1910 Asses - M. E. Parsonage

1930 Asses. - M. E. Parsonage

1933 Directory - Rev. C. E. Ruyle

Continuation Sheet ☒



Sources Site visit; Sanborn Fire Insurance Maps 1885, 1890, 1896, 1902, 1909, 1917, 1931, 1950; Fayette City Directory, 1933; Howard County Tax Assesment Records; 1869-1954 History of Chariton and Howard Counties, p. 95.

Continuation Sheet ☐

Becky L. Snider, Ph.D.
Consultant

City of Fayette
Organization

September 2005
Date

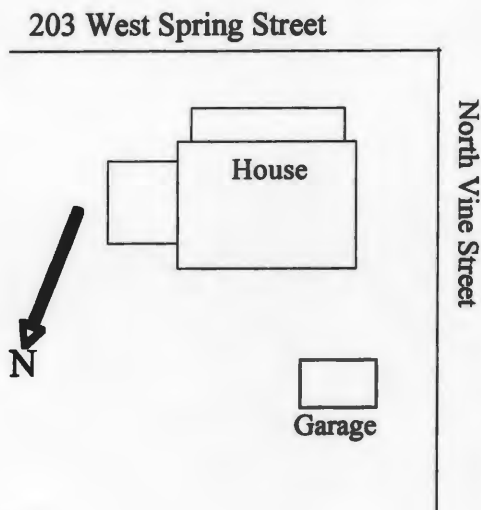
**Fayette, Missouri Resources Survey
Howard County, Missouri**

Continuation Sheet

HD-AS-004-210

Address	203 West Spring Street	Legal Address/ Parcel #	Lot 31 & S 1/2 of Lot 30 Watt's 12-1.0-11-002-007-008.000	Inventory #	HW-00-01- 228
Current Name		Owner and Address, if different	United Methodist Church Parsonage		
Historic Name	Methodist Episcopal Parsonage	Architect/Engineer		Construction Date	
		Contractor/Builder		ca. 1909*	

**Photos/
Site Plan**



Becky L. Snider, Ph.D.
Consultant

City of Fayette
Organization

September 2005
Date





**Fayette, Missouri Resources Survey
Howard County, Missouri**

Inventory #
HO-00-05- 229

HO-AS-004-211

Address	204 West Spring Street	Parcel Number/ Legal Address	12-1.0-11-002-009-001.000 Wisely Addition
Historic Name	R. Lee Maupin House Lot 3 & N 20' of Lot 4		
Owner Name & Address	Paul W Tammy S Beeler 204 W Spring Fayette MO 65248	Architect/Engineer	Contractor/Bulder
		Construction Date ca. 1910	

On National Register? no	Individually Eligible? no	District Potential? yes	Condition: excellent	Integrity: moderate
Architectural Style Vernacular Type	Foundation Structure	Exterior Wall Materials	Roof Type	Window Types
Victorian	Rock-F Conc Blk Frame	Vinyl	Hip	1/1
				Porch Type & Location Wrap-Around
Current Function residential				

Description This 2 1/2-story Victorian house has a rock-faced concrete block foundation, vinyl siding and a hip roof with front and side projecting gables. The front projecting gable extends across the east half of the facade. It has a centered 1/1 window on the first floor, a pair of 1/1 windows on the second floor and a single pane hinged window in the gable end. The gable end is also detailed with a pent roof. The side projecting gable is similarly detailed. The front porch extends across the west side of the facade and wraps around to the west elevation. It has rock-faced concrete block piers, round wood columns, a simple wood railing and a hip roof with a small cross gable. Two doors and a 1/1 window are located under the front porch. Both doors have rectangular transoms. A small hip-roofed dormer with two, 1-lite hinged windows is centered on the front elevation. A 1 1/2-story ell extends across the rear elevation. It has a rock-faced concrete block foundation, vinyl siding and a steeply pitched gable roof. A 1-story screened porch extends across the south elevation of the rear ell. It has a concrete foundation, square posts, a simple wood railing and scrollwork detailing at the roofline.

Two outbuildings are located south of the house. The 1-story, two-car frame garage is accessed via the alley east of the house. It has masonite siding, a gable roof and a double garage door. [nc] A small frame outbuilding with a gable roof and a full-width front porch is located west of the garage. [nc]

Continuation Sheet ☒

History	1910 Sanborn - a different house is shown on this lot 1920 Asses - R. L. Maupin \$1700 1925 Sanborn - this house is in place 1930 Asses. - R. L. Maupin \$4000 1933 Directory - R. Lee Maupin
Continuation Sheet <input type="checkbox"/>	



Sources	Site visit; Sanborn Fire Insurance Maps 1885, 1890, 1896, 1902, 1909, 1917, 1931, 1950; Fayette City Directory, 1933; Howard County Tax Assesment Records; 1869-1954
Continuation Sheet <input type="checkbox"/>	

**Fayette, Missouri Resources Survey
Howard County, Missouri**

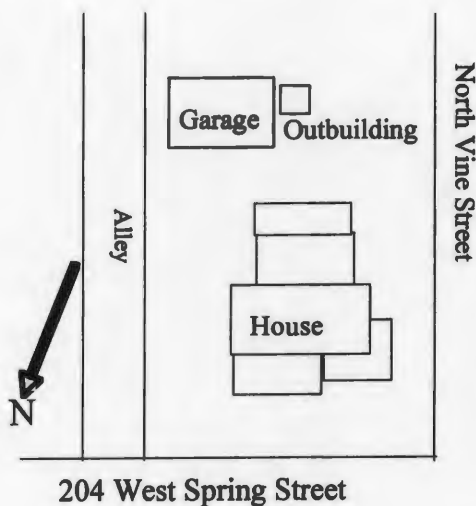
Continuation Sheet

HD-AS-004-211

Address	204 West Spring Street	Legal Address/ Parcel #	Lot 3 & N 20' of Lot 4 12-1.0-11-002-009-001.000	Wisely	Inventory # HW-00-01- 229
Current Name		Owner and Address, If different	Paul W Tammy S Beeler		
Historic Name	R. Lee Maupin House	Architect/Engineer		Construction Date ca. 1910	
		Contractor/Builder			



**Photos/
Site Plan**









**Fayette, Missouri Resources Survey
Howard County, Missouri**

Inventory #
HO-00-05- 230

HD-AS-004-212

Address	300 West Spring Street		Parcel Number/ Legal Address	12-1.0-11-002-010-001.000
Historic Name	Mrs. M. E. Kilpatrick House		Block 1, Lot 1 & N 22.3' of Lot 2	
Owner Name & Address	James A Jr. & Barbara K Morris 300 W Spring Fayette	Architect/Engineer	Contractor/Bullder	Construction Date ca. 1900
	MO	65248		

On National Register? no	Individually Eligible? no	District Potential? yes	Condition: fair	Integrity: high		
Architectural Style Vernacular Type	Foundation Structure	Exterior Wall Materials	Roof Type	Window Types	Porch Type & Location	Current Function
Italianate	Brick	Vinyl	Hip	2/2	Wrap-Around	residential
	Frame					

Description This 2-story house has a brick foundation, vinyl siding and a hip roof. The 3-bay facade has an off-center front door and two 2/2 windows on the first floor and three equally-spaced 2/2 windows on the second floor. A wood cornice composed of a paneled frieze with rectangle and diamond motifs and paired brackets wraps around the house at the roofline. The front porch extends across the facade and wraps around to the east elevation. It has brick piers, square wood columns, scrollwork brackets and a flat railing. A 2-story ell extends across the rear elevation. It has vinyl siding, a hip roof, 2/2 windows and a 3/4 width, one-story porch. The side porch has the same detailing as the front porch, but it also has a simple wood railing, which the front porch lacks. A 1-story addition extends across the rear elevation of the rear ell. It has vinyl siding, six-lite hinged windows and a shed roof.

A modern gambrel roofed frame shed is located southeast of the house. [nc]

Continuation Sheet

History

1897 Atlas - this area is shown as the property of the Heirs of B. Watts
1900 Asses. - Mrs. M. E. Kilpatrick \$1980
1902 Sanborn - this house is shown with two outbuildings
1930 Asses - W. H. Grimes & sisters \$3750 (Lots 1-2)

Continuation Sheet



Sources

Site visit; Sanborn Fire Insurance Maps 1885, 1890, 1896, 1902, 1909, 1917, 1931, 1950; Fayette City Directory, 1933; Howard County Tax Assesment Records; 1869-1954

Continuation Sheet

Becky L. Snider, Ph.D.

Consultant

City of Fayette

Organization

September 2005

Date

**Fayette, Missouri Resources Survey
Howard County, Missouri**

Continuation Sheet

HD-AS-004-212

Address	300 West Spring Street	Legal Address/ Parcel #	Block 1, Lot 1 & N 22.3' of Bellevue 12-1.0-11-002-010-001.000	Inventory #	HW-00-01- 230
Current Name		Owner and Address, if different	James A Jr. & Barbara K Morris		
Historic Name	Mrs. M. E. Kilpatrick House	Architect/Engineer		Construction Date	
		Contractor/Builder		ca. 1900	

**Photos/
Site Plan**



Becky L. Snider, Ph.D.
Consultant

City of Fayette
Organization

September 2005
Date





Inventory #
HO-00-05- 231

Description	
	<p>This 2 1/2 story house occupies 1/4 of a city block. The house has a brick foundation, brick walls and a slate mansard roof. The 3-bay facade is dominated by a central 3 1/2-story square tower with a mansard roof. The tower, which forms the center bay of the facade projects slightly in front of the two side bays. The tower contains the front door on the first floor, a pair of 1/1 windows in a single arched opening on the second floor, three, small, equally-spaced 1/1 windows on the third floor and a hip-roofed dormer on the front and sides of the tower roof. The front entrance has early or original carved double doors, double screen door and a tall transom. The outer bays of the facade have paired 1/1 windows on the first and second floors and a hip dormer in the mansard roof. The paired windows are separated by carved wood pilasters and they have stone quoins at the top corners of the openings. All of the window and door opening on the front and side elevations have arched brick tops accented with alternating black and red bricks. These alternating bricks continue around the facade as a four brick tall belt course. A wide wood cornice with dentils and tall carved brackets wraps around the house at the roofline. The roof has hidden gutters and ridge cresting. The full width front porch is one-story tall, has chamfered square wood posts, elaborate scrollwork brackets, turned balusters, a cornice with dentils and brackets and a flattened hip roof with slate tiles. A small porch on the east elevation has the same detailing as the front porch. The 2-story brick rear ell is similar in design, but not as elaborate as the main part of the house. There is a 1-story frame addition on the east side of the rear ell. It has vertical board wood siding, fixed single pane windows and a shed roof. There is also a sleeping porch addition on the west elevation. It is open on the first floor and</p>

Continuation Sheet

Built at a cost of \$12,000, this 11-room mansion was constructed for local lumber merchant, A. F. Davis. Davis took over leadership of his father-in-law's bank, Hendrix Bank, in 1878.

2/7/1884 - Fayette Advertiser - "A. F. Davis moved to his new residence in the west part of town."

1910 Asses - Mary B. Davis \$4650

1933 Directory - W. W. Innes



Sources	Site visit; Sanborn Fire Insurance Maps 1885, 1890, 1896, 1902, 1909, 1917, 1931, 1950; Fayette City Directory, 1933; Howard County Tax Assessment Records; 1869-1954
----------------	---

**Fayette, Missouri Resources Survey
Howard County, Missouri**

Continuation Sheet

HO-AS-004-213

Address	301 West Spring Street	Legal Address/ Parcel #	Lots 26-28 12-1.0-11-002-006-006.000	Watt's	Inventory #
					HW-00-01- 231
Current Name		Owner and Address, If different	Braxton P & Judith Rethwisch		
Historic Name	Arthur F. Davis House	Architect/Engineer		Construction Date	
		Contractor/Bulder	Joseph Megraw	ca. 1880-1884*	

Description continued:

screened on the second floor. The second floor is supported on plain 6x6 posts.

**Photos/
Site Plan**



Becky L. Snider, Ph.D.

Consultant

City of Fayette

Organization

September 2005

Date



Fayette, Missouri Resources Survey Howard County, Missouri

Inventory #
HO-00-05- 232

HO-AS-004-214

Address	303 West Spring Street	Parcel Number/ Legal Address	12-1.0-11-002-006-007.000
Historic Name	W. M. Prior House		Lots 24, 25
Owner Name & Address	Theodore L & Ruth M Spayde 303 W Spring Fayette	Architect/Engineer	Contractor/Builder
	MO 65248		Construction Date ca. 1900

On National Register?	Individually Eligible?	District Potential?	Condition:	Integrity:
no	possibly	yes	good	little changed

Architectural Style	Foundation	Exterior Wall Materials	Roof Type	Window Types	Porch Type & Location	Current Function
Vernacular Type	Structure					
Victorian	Brick	Weatherboard	Gable	1/1	Three Quarter	residential
I-house	Frame				Front	

Description This 2-story I-house has a brick foundation, weatherboard siding and a side facing gable roof with a small front cross gable. The cross gable, which is centered on the facade, has decorative shingles in the gable end. The three bay facade has a central front door flanked by 1/1 windows on the first floor and three 1/1 windows on the second floor. The center window on the second floor is flanked by narrow rectangular sidelights. The windows are early or original. The one-story three-quarter width front porch is centered on the facade. It shelters the front door, and the two first floor windows. The porch has square wood columns, a scrollcut wood railing and a hip roof. The front door is surrounded by a narrow rectangular transom and sidelights. A 2-story ell, which extends across the east half of the rear elevation, has weatherboard siding, early or original 1/1 windows and a gable roof. There is a small shed-roofed stoop cover over the door on the west side of the rear ell. A small frame addition extends across the north side of the rear ell. It has a concrete block foundation, weatherboard siding, a hip roof and 6/6 windows.

Continuation Sheet ☐

History

1900 Asses - W. M. Prior \$1020
 1902 Sanborn -this house including the rear wing is in place
 1910 Asses - Mrs. W. M. Pryor \$1500
 1930 Asses. - Puckett & Prior \$2750
 1933 Directory - E. P. Puckett

Continuation Sheet ☐



Sources Site visit; Sanborn Fire Insurance Maps 1885, 1890, 1896, 1902, 1909, 1917, 1931, 1950; Fayette City Directory, 1933; Howard County Tax Assesment Records; 1869-1954

Continuation Sheet ☐

Becky L. Snider, Ph.D.
Consultant

City of Fayette
Organization

October 2005
Date



Fayette, Missouri Resources Survey
Howard County, Missouri

Inventory #
HO-00-05- 233

HD-AS-004-215

Address	304 West Spring Street		Parcel Number/ Legal Address	12-1.0-11-002-010-005.000 Bellevue Addition
Historic Name	L. S. Prosser House		Block 1, Lots 5, 6	
Owner Name & Address	John & Anne Hussey 304 W Spring St Fayette	Architect/Engineer	Contractor/Bullder	Construction Date ca. 1900
	MO 65248			

On National Register? no	Individually Eligible? no	District Potential? yes	Condition: good	Integrity: moderate
Architectural Style Victorian	Foundation Stone	Exterior Wall Materials Vinyl	Roof Type Gable	Window Types 2/2
Vernacular Type	Structure Frame			Porch Type & Location Other Bay
				Current Function residential

Description This 2-story Victorian house has a stone foundation, vinyl siding and a side gable roof with a projecting front gable. The facade is dominated by the projecting front gable, which is two stories tall. One story porches flank the front gable. Both porches have scrollwork columns, railings and brackets, flat roofs with scrollworks railings and dentilled cornices. There are two doors beneath the porch on the east side of the facade and one door beneath the porch on the east side of the facade. On the east elevation, there is a three 1-story, three-sided bay window with a scrollwork roof railing and a 1-story, six-sided side ell. There are decorative trusses and bargeboards in the gable ends. The 2-story rear ell has vinyl siding, a gable roof and a five-sided bay with a hip roof. There is also a 1-story rear sunroom addition with an above ground concrete block foundation.

A 1-story frame cottage with weatherboard siding, a gable roof and a shed addition is located southeast of the house. [c]

Continuation Sheet ☒

History

1894 Sanborn - this area is not mapped
 1897 Atlas - this area is shown as the property of the Heirs of B. Watts
 1900 Asses. - L. S. Prosser \$1760
 1902 Sanborn - this house is in place, also a garage and two outbuildings on the property
 1910 Asses - T. S. Dines \$1800
 1930 Asses - 1930 Asses - T. S. Dines \$3500 (Lots 4-6)
 1933 Directory - Bishop W. F. McMurry

Continuation Sheet ☒



Sources Site visit; Sanborn Fire Insurance Maps 1885, 1890, 1896, 1902, 1909, 1917, 1931, 1950; Fayette City Directory, 1933; Howard County Tax Assesment Records; 1869-1954

Continuation Sheet ☐

Becky L. Snider, Ph.D.
 Consultant

City of Fayette
 Organization

October 2005
 Date

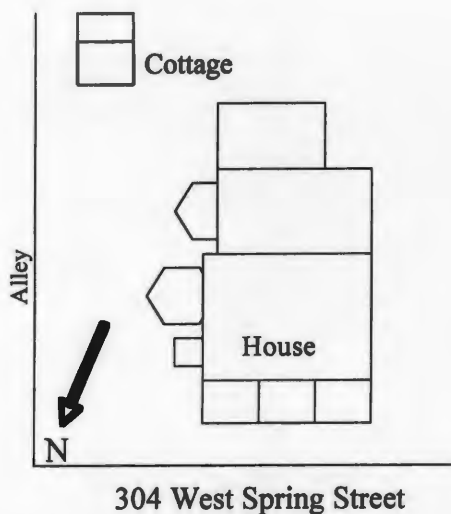
**Fayette, Missouri Resources Survey
Howard County, Missouri**

Continuation Sheet

HO-AS-004-215

Address	304 West Spring Street	Legal Address/ Parcel #	Block 1, Lots 5, 6 12-1.0-11-002-010-005.000	Bellevue	Inventory #
Current Name		Owner and Address, if different	John & Anne Hussey		
Historic Name	L. S. Prosser House	Architect/Engineer		Construction Date	
		Contractor/Builder			ca. 1900

**Photos/
Site Plan**



Becky L. Snider, Ph.D.
Consultant

City of Fayette
Organization

October 2005
Date





**Fayette, Missouri Resources Survey
Howard County, Missouri**

Inventory #
HO-00-05- 107

HO-AS-004-216

Address	100 North Vine Street		Parcel Number/ Legal Address	12-1.0-11-004-013-001.000	
Historic Name	Ed. Chope/Sig Kaufman House		Block 2, Lots 5-7		
Owner Name & Address	Helen L King Casey 100 N Vine Fayette	Architect/Engineer	Contractor/Bulder	Construction Date ca. 1895	
	MO	65248			

On National Register?	Individually Eligible?	District Potential?	Condition:	Integrity:	
no	no	yes	good	high	
Architectural Style	Foundation	Exterior Wall Materials	Roof Type	Window Types	Porch Type & Location
Vernacular Type	Structure				
Victorian	Brick	Weatherboard / Shingle	Hip	1/1	Wrap-Around
	Frame				All
					residential

Description This 1 1/2-story Victorian house has a brick foundation, weatherboard and decorative shingle siding and a hip roof with front and side cross gables. The front door is located on the south side of the facade in what appears to be a side addition to the front projecting gable. This addition may have originally been part of the front porch and was enclosed. A shed roofed addition on the north side of the facade also appears to be an early change. It has a 1/1 window on the facade. The gable end on the facade has decorative shingles and a centered 1/1 window. The 1-story front porch is early but not original. It extends across the facade and the wraps around onto the south elevation, but the flat roof over the porch only extends across the facade. The porch has stone piers, round wood columns and a simple wood railing. A projecting wing with a gable roof is centered on the side elevation. It has clipped corners with scrollcut brackets and pendants. There is a 1/1 window in each side of the side wing. A small addition with weatherboard siding and a shed roof is located on the rear elevation.

Continuation Sheet ☐

History

1900 Asses. - Ed Chope \$800
 1902 Sanborn - this house is in place
 1910 Asses - Sig. Kaufman \$1000
 1920 Asses - S. Kaufman \$1200
 1930 Asses - Mrs. Bettie Talbot \$3000

Continuation Sheet ☐



Sources Site visit; Sanborn Fire Insurance Maps 1885, 1890, 1896, 1902, 1909, 1917, 1931, 1950; Fayette City Directory, 1933; Howard County Tax Assesment Records; 1869-1954

Continuation Sheet ☐



Fayette, Missouri Resources Survey Howard County, Missouri

Inventory #
HO-00-05- 108

HO-AS-004-217

Address	102 North Vine Street	Parcel Number/ Legal Address	12-1.0-11-004-013-002.000 Bellevue Addition
Historic Name	Jackson Sisters House Block 2, Lots 3-4		
Owner Name & Address	Margaret L Clayton 1987 Hwy 5 Fayette MO 65248	Architect/Engineer	Contractor/Builder
			Construction Date ca. 1897

On National Register?	Individually Eligible?	District Potential?	Condition:	Integrity:
no	no	yes	excellent	high

Architectural Style	Foundation	Exterior Wall Materials	Roof Type	Window Types	Porch Type & Location	Current Function
Vernacular Type	Structure					
Gabled Ell	Brick Frame	Weatherboard	Gable	2/2	One-Half	residential

Description This 1-story Gabled Ell house has a brick foundation, wide weatherboard siding and a gable roof. The projecting front wing on the north side of the facade has a 1/1 window centered on the facade. The gable end has a rectangular vent and cornice returns. The 1-story front porch extends across the south side of the facade. It has turned wood posts and balusters, spindlework detailing and a shed roof. The house has multiple rear additions. The main rear addition has a hip roof which is higher than the roofline of the original house. Windows throughout the house have horizontally divided sash. The are not new, but they are also not original.

A 1-story, 1-car garage is located west of the house and is accessed via the alley behind the house. The garage has wide weatherboard siding, a gable roof with exposed rafter tails and no garage door. [c]

Continuation Sheet ☒

History

1900 Asses. - Jackson Sisters \$600
1902 Sanborn - this house is in place
1910 Asses - Jackson Sisters \$750
1930 Asses - Addie M. Snell \$1700
1933 Directory - Mrs. J. B. Snell

Continuation Sheet ☒



Sources

Site visit; Sanborn Fire Insurance Maps 1885, 1890, 1896, 1902, 1909, 1917, 1931, 1950; Fayette City Directory, 1933; Howard County Tax Assesment Records; 1869-1954

Continuation Sheet ☐

Becky L. Snider, Ph.D.

Consultant

City of Fayette

Organization

July 2005

Date

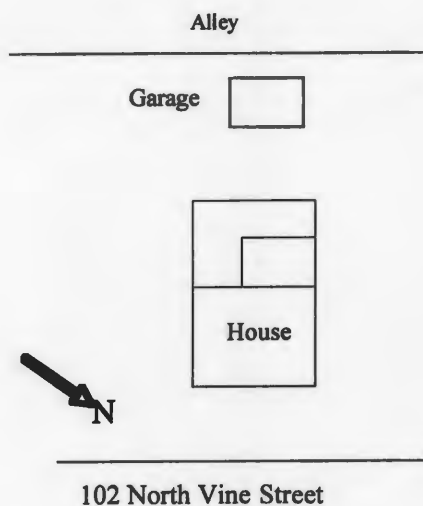
**Fayette, Missouri Resources Survey
Howard County, Missouri**

Continuation Sheet

HD-AS-004-217

Address	102 North Vine Street	Legal Address/ Parcel #	Block 2, Lots 3-4 12-1.0-11-004-013-002.000	Bellevue	Inventory # HW-00-01- 108
Current Name		Owner and Address, If different	Margaret L Clayton		
Historic Name	Jackson Sisters House	Architect/Engineer		Construction Date	
		Contractor/Builder		ca. 1897	

**Photos/
Site Plan**



Becky L. Snider, Ph.D.
Consultant

City of Fayette
Organization

July 2005
Date





**Fayette, Missouri Resources Survey
Howard County, Missouri**

Inventory #
HO-00-05- 109

HD-AS-004-218

Address	104 North Vine Street		Parcel Number/ Legal Address	12-1.0-11-003-009-001.000 Bellevue Addition
Historic Name	Bettie Johnson House		Block 2, S 5' of Lot 1 and all of Lot 2	
Owner Name & Address	Robert & Alpha Lang 192 Hwy 5 & 240 Fayette	Architect/Engineer	Contractor/Bullder	Construction Date ca. 1901
	MO 65248			

On National Register?	Individually Eligible?	District Potential?	Condition:	Integrity:		
no	no	no	fair	moderate		
Architectural Style	Foundation	Exterior Wall Materials	Roof Type	Window Types	Porch Type & Location	Current Function
Vernacular Type	Structure					
	Brick / Concrete	Vinyl	Gable	1/1	One-Half	residential
Gabled Ell	Frame				Front	

Description This 1-story Gabled Ell house has a brick and concrete block foundation, vinyl siding and a gable roof. The gable ends have cornice returns. The front porch, which extends across the south side of the facade has been enclosed. It has vinyl siding, 1/1 windows and a shed roof. On the south elevation, there is a small ell, which provides access to the basement. It has vinyl siding and a gable roof. A large rear addition extends across the width of the rear elevation. It has vinyl siding and a gable roof.

A 1-story frame outbuilding is located west of the house. It has corrugated metal siding and a corrugated metal shed roof. [nc]

Continuation Sheet ☒

History

1900 Asses. - Mrs. M. A. Atterbury \$440
1902 Sanborn - this house is in place
1910 Asses - Bettie Johnson \$700
1930 Asses - Mrs. Bettie Johnson \$1700

Continuation Sheet ☒



Sources

Site visit; Sanborn Fire Insurance Maps 1885, 1890, 1896, 1902, 1909, 1917, 1931, 1950; Fayette City Directory, 1933; Howard County Tax Assesment Records; 1869-1954

Continuation Sheet ☐

Becky L. Snider, Ph.D.

Consultant

City of Fayette

Organization

July 2005

Date

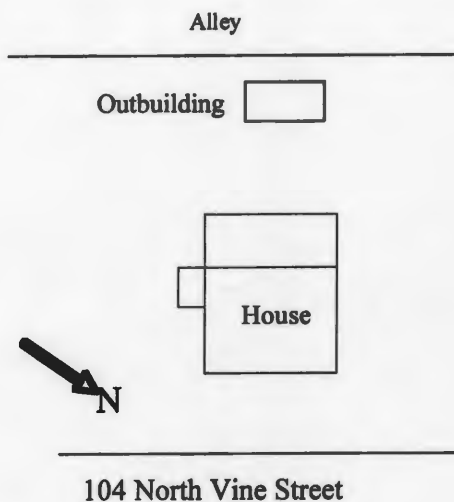
**Fayette, Missouri Resources Survey
Howard County, Missouri**

Continuation Sheet

HD-AS-004-218

Address	104 North Vine Street	Legal Address/ Parcel #	Block 2, S 5' of Lot 1 and all of Lot 2 12-1.0-11-003-009-001.000	Inventory #	HW-00-01- 109
Current Name		Owner and Address, if different	Robert & Alpha Lang		
Historic Name	Bettie Johnson House	Architect/Engineer		Construction Date	
		Contractor/Bulder		ca. 1901	

**Photos/
Site Plan**



Becky L. Snider, Ph.D.
Consultant

City of Fayette
Organization

July 2005
Date





**Fayette, Missouri Resources Survey
Howard County, Missouri**

Inventory #
HO-00-05- 110

HD-AS-004-219

Address	106 North Vine Street		Parcel Number/ Legal Address	12-1.0-11-003-009-002.000 Bellevue Addition
Historic Name	Mrs. S. E. Blakey House		Block 2, N 80' of Lot 1	
Owner Name & Address	Frances F. Eaton 104 N. Vine Fayette	Architect/Engineer	Contractor/Bullder	Construction Date ca. 1900
	MO 65248			

On National Register?	Individually Eligible?	District Potential?	Condition:	Integrity:		
no	no	yes	good	little changed		
Architectural Style	Foundation	Exterior Wall Materials	Roof Type	Window Types	Porch Type & Location	Current Function
Vernacular Type	Structure					
	Brick - Pavers	Weatherboard	Gable	6/1, 12/1	One-Half	residential
Gabled Ell	Frame					

Description This 1 1/2-story Gabled Ell house has a brick foundation, weatherboard siding and a side-facing gable roof. The bricks used for the foundation are large "paver" bricks. The front wing is slightly shorter than the main block of the house. The front porch, which extends across the south 2/3 of the facade, has square brick piers, slightly tapered square wood columns, a simple wood railing and a shed roof. The gable ends have wide eaves and triangular brackets. A 3-sided rectangular bay window on the north elevation has weatherboard siding, two, 6/1 windows and a shed roof. A 1-story frame ell with weatherboard siding and a hip roof is located on the rear elevation.

Continuation Sheet ☐

History

1900 Asses - Mrs. S. E. Blakey \$550
1902 Sanborn - this house is in place
1910 Asses - Sallie Peeler \$800
1920 Asses - Sallie Peeler \$1100
1930 Asses - Mary & Beulah Gibbs \$1700
1933 Directory - Mrs. L. B. Gibbs

Continuation Sheet ☐



Sources

Site visit; Sanborn Fire Insurance Maps 1885, 1890, 1896, 1902, 1909, 1917, 1931, 1950; Fayette City Directory, 1933; Howard County Tax Assesment Records; 1869-1954

Continuation Sheet ☐

Becky L. Snider, Ph.D.
Consultant

City of Fayette
Organization

July 2005
Date



Fayette, Missouri Resources Survey

Howard County, Missouri

Inventory #
HO-00-05- 234

HO-AS-004-270

Address	107 North Vine Street	Parcel Number/ Legal Address	12-1.0-11-001-005-001.000
Historic Name	pt Outlot 11		
Owner Name & Address	John K. Shrum Trust 602 Watts Fayette MO 65248	Architect/Engineer	Contractor/Bullder
		Construction Date ca. 1965	

On National Register?	Individually Eligible?	District Potential?	Condition:	Integrity:
no	no	no	good	low

Architectural Style	Foundation	Exterior Wall Materials	Roof Type	Window Types	Porch Type & Location	Current Function
Vernacular Type	Structure					
	Concrete Block	Vinyl	Flat	2/2 Casement	N/A	apartments
Undetermined	Frame					

Description This two-story frame building has a concrete block foundation, vinyl siding and a flat roof. The front of the building is barely distinguishable from the side elevations; the building is a large cubic block with no ornamentation. Each elevation has an assortment of windows and doors; there are no regular fenestration patterns. A one-story enclosed porch with vinyl siding and a shed roof extends across the north side of the front elevation.

Continuation Sheet ☐

History

1944 Sanborn - this lot is vacant
1954 Asses - no listing

Continuation Sheet ☐



Sources Site visit; Sanborn Fire Insurance Maps 1885, 1890, 1896, 1902, 1909, 1917, 1931, 1950; Fayette City Directory, 1933; Howard County Tax Assesment Records; 1869-1954

Continuation Sheet ☐

Becky L. Snlder, Ph.D.
Consultant

City of Fayette
Organization

December 2005
Date



Fayette, Missouri Resources Survey
Howard County, Missouri

HO-AS-004-221

Inventory #
HO-00-05- 111

Address	200 North Vine Street		Parcel Number/ Legal Address	12-1.0-11-002-010-003.000
Historic Name	S. E. Brown House		Block 1, Lot 3	
Owner Name & Address	Michael Hirsch & Carol Muczygamba 600 Texas Ave Austin TX 78705	Architect/Engineer	Contractor/Builder	Construction Date ca. 1915

On National Register?	Individually Eligible?	District Potential?	Condition:	Integrity:		
no	no	no	good	moderate		
Architectural Style	Foundation	Exterior Wall Materials	Roof Type	Window Types	Porch Type & Location	Current Function
Vernacular Type	Structure					
Foursquare	Concrete	Vinyl	Hip	1/1	Full	residential
	Frame					

Description This 2 1/2 story Foursquare house has a concrete foundation, vinyl drop siding and a hip roof. The roof has wide eaves and exposed rafter tails. The front door is centered on the first floor of the 3-bay facade. The door is surrounded by a rectangular 3-section transom and rectangular sidelights. A narrow 1/1 window is located in the center bay on the second floor. There is a wide 1/1 window on the first and second floor in each of the outer bays. However, the windows on the second floor are set closer to the center of the facade than those on the first floor. A 1-story porch extends across the full width of the facade. It has rock-faced concrete block piers and half walls, round wood columns and a hip roof. A large dormer is located in the center of the front elevation. It has vinyl siding, three windows with hinged multipane sash with colored glass and a hip roof with exposed rafter tails. A 1-story frame ell extends across the south side of the rear elevation. It has vinyl siding and a gable roof.

An oversize 1-story, 1-car garage is located west of the house and is accessed via the alley behind the house. It has weatherboard siding, a gable roof and a rollup garage door. [c]

Continuation Sheet

History

1900 Asses. - A, F. Davis \$550
1910 Sanborn - a different house is shown on this lot
1920 Asses - S. E. Brown \$1800
1925 Sanborn - this house is in place
1930 Asses - S. E. Brown - \$3750
1933 Directory - Steve Brown

Continuation Sheet



Sources Site visit; Sanborn Fire Insurance Maps 1885, 1890, 1896, 1902, 1909, 1917, 1931, 1950; Fayette City Directory, 1933; Howard County Tax Assessment Records; 1869-1954

Continuation Sheet

Becky L. Snider, Ph.D.
Consultant

City of Fayette
Organization

July 2005
Date

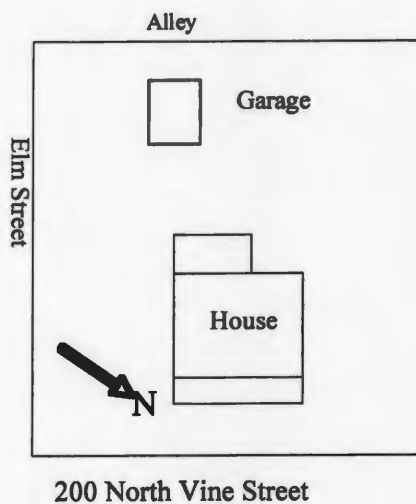
**Fayette, Missouri Resources Survey
Howard County, Missouri**

Continuation Sheet

HO-AS-004-221

Address	200 North Vine Street	Legal Address/ Parcel #	Block 1, Lot 3 12-1.0-11-002-010-003.000	Inventory #	Bellevue HW-00-01- 111
Current Name		Owner and Address, if different	Michael Hirsch & Carol Muczygemba		
Historic Name	S. E. Brown House	Architect/Engineer		Construction Date	
		Contractor/Bullder		ca. 1915	

**Photos/
Site Plan**



Becky L. Snider, Ph.D.
Consultant

City of Fayette
Organization

July 2005
Date





**Fayette, Missouri Resources Survey
Howard County, Missouri**

Inventory #

HO-00-05- 112

HO-AS-004-222

Address	201 North Vine Street		Parcel Number/ Legal Address	12-1.0-11-002-009-003.000
Historic Name	Mrs. P. O. Brooks House		S pt Lot 4	
Owner Name & Address	Janice Wells 201 N Vine Fayette	Architect/Engineer	Contractor/Builder	Construction Date ca. 1910
	MO	65248		

On National Register?	Individually Eligible?	District Potential?	Condition:	Integrity:		
no	no	no	good	moderate		
Architectural Style	Foundation	Exterior Wall Materials	Roof Type	Window Types	Porch Type & Location	Current Function
Vernacular Type	Structure					
	Brick	Vinyl	Gable	1/1	One-Half	residential
Bungalow	Frame				Front	

Description This 1-story Gabled Ell has a brick foundation, vinyl siding and a gable roof. The front porch, which extends across the south half of the facade has cast iron posts, aluminum railings and a shed roof. The front door is early or original. It has a stained glass window in the top half and a rectangular transom with stained glass. A small gable roofed frame structure shelters the basement entrance on the south elevation. There are three frame rear additions with shed roofs.

A 1-story, 2-car garage is located east of the house and is accessed via Elm Street. It has vertical board wood siding, a shed roof and no door. [c]

Continuation Sheet

History

1920 Asses - Mrs P. O. Brooks \$700
1930 Asses. - J. W. Armstrong \$2000
1933 Directory - Mrs. Clara Goodwin

Continuation Sheet



Sources

Site visit; Sanborn Fire Insurance Maps 1885, 1890, 1896, 1902, 1909, 1917, 1931, 1950; Fayette City Directory, 1933; Howard County Tax Assesment Records; 1869-1954

Continuation Sheet

Becky L. Snider, Ph.D.

Consultant

City of Fayette

Organization

July 2005

Date

**Fayette, Missouri Resources Survey
Howard County, Missouri**

Continuation Sheet

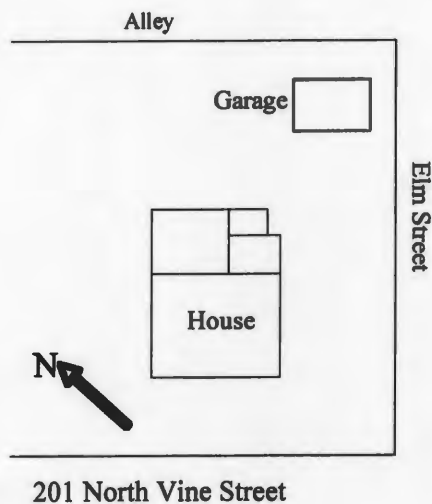
HO-AS-004-222

Address	201 North Vine Street	Legal Address/ Parcel #	S pt Lot 4 12-1.0-11-002-009-003.000	Inventory #	Wisely HW-00-01- 112
Current Name		Owner and Address, If different	Janice Wells		
Historic Name	Mrs. P. O. Brooks House	Architect/Engineer		Construction Date	
		Contractor/Bulder		ca. 1910	

One Outbuilding

One story detached one car wood garage with shed(angled) roof and exposed rafters on west elevation.

**Photos/
Site Plan**







**Fayette, Missouri Resources Survey
Howard County, Missouri**

Inventory #
HO-00-05- 113

HO-AS-004-223

Address	202 North Vine Street		Parcel Number/ Legal Address	12-1.0-11-002-010-002 Bellevue Addition
Historic Name	Block 1, S 60' of Lot 2			
Owner Name & Address	Paul D. Klein 202 N. Vine Fayette	Architect/Engineer	Contractor/Bullder	Construction Date ca. 1955
	MO 65248			

On National Register? no	Individually Eligible? no	District Potential? yes	Condition: excellent	Integrity: high		
Architectural Style Vernacular Type	Foundation Structure	Exterior Wall Materials	Roof Type	Window Types	Porch Type & Location	Current Function
Colonial Revival	Concrete	Asbestos	Gable	1/1	Central Bay	residential
	Frame				Front	

Description This 2-story Colonial Revival house has a concrete foundation, asbestos siding and a side-facing gable roof. The house has a 3-bay facade and it is two rooms deep. The front door is located in the center bay and is flanked by 1/1 windows in the outer bays. On the second floor of the facade, there are three equally-spaced 1/1 windows. The window in the center bay is smaller than those in the outer bays. The small, 1-story, central bay front porch has square columns covered with aluminum panning and a front-facing gable roof with cornice returns. A 1-story, 1-car garage is attached on the south elevation. It has asbestos siding and a side-facing gable roof. A 1-story addition is located on the west side of the garage. It has plywood siding and a shed roof.

Continuation Sheet ☐

History

1930 Asses - W. H. Grimes & Sisters \$3750 (Lots1-2)
 1944 Sanborn - this house is not shown
 1954 Asses - no listing for this specific lot

Continuation Sheet ☐



Sources Site visit; Sanborn Fire Insurance Maps 1885, 1890, 1896, 1902, 1909, 1917, 1931, 1950; Fayette City Directory, 1933; Howard County Tax Assesment Records; 1869-1954

Continuation Sheet ☐

Becky L. Snider, Ph.D.
Consultant

City of Fayette
Organization

July 2005
Date



Fayette, Missouri Resources Survey Howard County, Missouri

Inventory #
HO-00-05- 114

HD-AS-004-224

Address	203 North Vine Street	Parcel Number/ Legal Address	12-1.0-11-002-009-002.000
Historic Name	Amelia & Nell Bradley House ctr pt Lot 4		
Owner Name & Address	Eugene K. Weathers Jr %JKL 203 N Vine Fayette MO 65248	Architect/Engineer	Contractor/Builder
		Construction Date ca. 1915	

On National Register?	Individually Eligible?	District Potential?	Condition:	Integrity:
no	no	yes	excellent	high

Architectural Style	Foundation	Exterior Wall Materials	Roof Type	Window Types	Porch Type & Location	Current Function
Vernacular Type	Structure					
Victorian	Brick	Vinyl	Hip	1/1	Full	residential
Gable Front	Frame				Front	

Description This 1 1/2-story house has a brick foundation, vinyl siding and a hip roof. The four bay facade has a door in each center bay and a 1/1 window in each of the outer bays. The full width front porch has round wood columns and a gable roof dormer extends over the porch. The gable end of the front dormer is sheathed with decorative shingles. There is a 1/1 window centered in the gable end. A 1-story addition extends across the south half of the rear elevation. It has vinyl siding and a shed roof. A 1-story porch with 4x4 posts and a flat roof is located on the east side of the rear elevation.

There are two outbuildings behind the house. The largest is a 1-story frame outbuilding which has vertical board siding and a side gable roof. [nc] It is located southeast of the house. The smaller outbuilding is located northeast of the house. It has vertical board wood siding and a a gable roof with corrugated metal roofing. [nc]

Continuation Sheet ☒

History

1910 Sanborn - a different house is shown on this lot
 1920 Asses - Amelia & Nell Bradley \$700
 1925 Sanborn - this house is in place
 1930 Asses. - Patsy N. Eaton \$1500
 1933 Directory - Claude L. Powell

Continuation Sheet ☒



Sources Site visit; Sanborn Fire Insurance Maps 1885, 1890, 1896, 1902, 1909, 1917, 1931, 1950; Fayette City Directory, 1933; Howard County Tax Assesment Records; 1869-1954

Continuation Sheet ☐

**Fayette, Missouri Resources Survey
Howard County, Missouri**

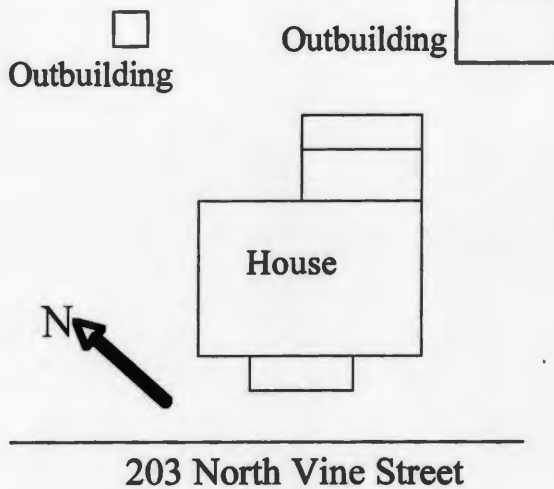
Continuation Sheet

HO-AS-004-224

Address	203 North Vine Street	Legal Address/ Parcel #	ctr pt Lot 4 12-1.0-11-002-009-002.000	Inventory #	Wisely HW-00-01- 114
Current Name		Owner and Address, if different	Eugene K. Weathers Jr %JKL Associates		
Historic Name	Amelia & Nell Bradley House	Architect/Engineer		Construction Date	
		Contractor/Builder		ca. 1915	



**Photos/
Site Plan**









**Fayette, Missouri Resources Survey
Howard County, Missouri**

Inventory #
HO-00-05- 115

HO-AS-004-223

Address	304 North Vine Street		Parcel Number/ Legal Address	12-1.0-11-002-006-006
Historic Name	Innis/Rethwisch Caretakers Cottage/Garage		Watt's Addition	
Owner Name & Address	Braxton P. & Judith Rethwisch 1719 Stemwood Way Fenton MO 63026		Architect/Engineer	Contractor/Builder
			Construction Date ca. 1920	

On National Register? no	Individually Eligible? yes	District Potential? yes	Condition: good	Integrity: little changed
Architectural Style Colonial Revival	Foundation Structure Brick	Exterior Wall Materials Brick	Roof Type Gable	Window Types 6-lite Hinged
	Brick			Porch Type & Location Stoop Front, Rear
				Current Function apartments

Description This 2-story, three bay building is divided into two apartments; one on the first floor and one on the second floor. An exterior staircase on the south elevation provides access to the second floor apartment. The building has a brick foundation, common bond brick walls, and a side gable roof. The symmetrical facade features a door flanked by 6-lite hinged windows on the first floor and a window in each of the outer bays on the second floor. A gable-roofed stoop cover shelters the front door and a shed-roofed stoop cover shelters the back door.

Continuation Sheet ☐

History

1910 Sanborn - a different building is shown in this location
 1925 Sanborn - this building is shown as a two story garage with a one-story side ell.

1930 Asses. - Helen R. Innis \$5000
 1954 Asses - H. C. & Edyth Rethwisch \$4200

Continuation Sheet ☐



Sources Site visit; Sanborn Fire Insurance Maps 1885, 1890, 1896, 1902, 1909, 1917, 1931, 1950; Fayette City Directory, 1933; Howard County Tax Assesment Records; 1869-1954

Continuation Sheet ☐

Becky L. Snider, Ph.D.
Consultant

City of Fayette
Organization

July 2005
Date



**Fayette, Missouri Resources Survey
Howard County, Missouri**

Inventory #
HO-00-05- 116

HO-AS-004-226

Address	305 North Vine Street	Parcel Number/ Legal Address	12-1.0-11-002-007-009.000
Historic Name	Spencer R. & Lillie Wolcott		
	Lot 29 and N 1/2 of Lot 30		
Owner Name & Address	Willard & Marilyn Jeffress 664 HWY 5 Fayette MO 65248	Architect/Engineer	Contractor/Bullder
			Construction Date ca. 1950

On National Register?	Individually Eligible?	District Potential?	Condition:	Integrity:
no	no	no	excellent	little changed
Architectural Style	Foundation	Exterior Wall Materials	Roof Type	Window Types
Vernacular Type	Structure			Porch Type & Location
	Concrete	Brick	Gable	1/1
Ranch	Frame	Weatherboard		N/A
				residential

Description
Continuation Sheet <input type="checkbox"/>

History
1941 Asses - J. W. Givens Estate 1944 Sanborn - a different house is shown on this lot 1954 Asses - Spencer R. & Lillie Wolcott
Continuation Sheet <input type="checkbox"/>



Sources
Site visit; Sanborn Fire Insurance Maps 1885, 1890, 1896, 1902, 1909, 1917, 1931, 1950; Fayette City Directory, 1933; Howard County Tax Assesment Records; 1869-1954
Continuation Sheet <input type="checkbox"/>



Fayette, Missouri Resources Survey Howard County, Missouri

Inventory #
HO-00-05- 117

HD-AS-004-227

Address	400 North Vine Street	Parcel Number/ Legal Address	12-1.0-11-002-006-005
Historic Name	W. H. & Anna Winn House	Pt of Lot 15-22 beg SE corner of Lot 15	
Owner Name & Address	Mark & Elizabeth G. Belcher P. O. Box 169 Fayette MO 65248	Architect/Engineer	Contractor/BUILDER
		unknown	unknown
		Construction Date ca. 1950	

On National Register?	no	Individually Eligible?	no	District Potential?	yes	Condition:	excellent	Integrity:	moderate
Architectural Style	Foundation	Exterior Wall Materials	Roof Type	Window Types	Porch Type & Location	Current Function			
Vernacular Type	Structure								
	Concrete Block	Vinyl	Gable	6/6, 4/6	Stoop	residential			
Ranch	Frame				Side				

Description This 1 1/2 story house has a concrete block foundation, vinyl siding and a side facing gable roof. The main entrance to the house is located on the south elevation rather than facing the street. The front door is sheltered by a small porch, which has a concrete foundation, fluted round columns, and a gable roof. The front elevation has two irregularly spaced windows. On the south end of the facade, there is a large window unit comprised of 4/6 windows flanking a multilight fixed window. The window on the north end of the facade has 6/6 sash. The house appears to have two, 1-story rear ells and a 1-story rear addition. The rear ells extend perpendicular to the main part of the house and are situated on the north and south ends of the rear elevation. Both rear ells have gable roofs and vinyl siding. The rear addition is sandwiched in between the two rear ells and has a shed roof.

A small 1-story, gable-roofed outbuilding located to the west of the house has corrugated metal walls and roofing.

[nc]

Continuation Sheet ☒

History	1944 Sanborn - this lot is vacant 1954 Asses - W. H. & Anna Winn
----------------	---

Continuation Sheet ☒



Sources	Site visit; Sanborn Fire Insurance Maps 1885, 1890, 1896, 1902, 1909, 1917, 1931, 1950; Fayette City Directory, 1933; Howard County Tax Assessment Records; 1869-1954
----------------	---

Continuation Sheet ☐

Becky L. Snider, Ph.D.

Consultant

City of Fayette

Organization

July 2005

Date

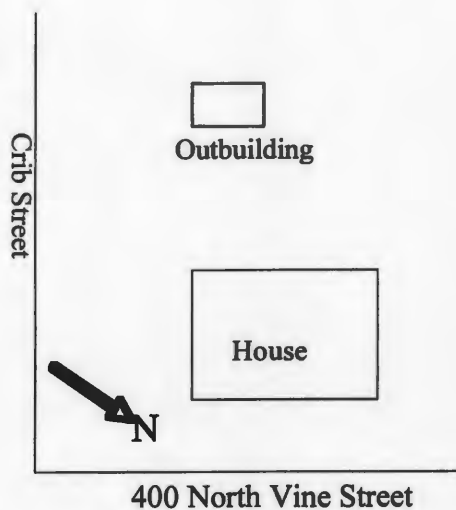
**Fayette, Missouri Resources Survey
Howard County, Missouri**

Continuation Sheet

HO-AS-004-227

Address	400 North Vine Street	Legal Address/ Parcel #	Pt of Lot 15-22 beg SE corner of Lot 12-1.0-11-002-006-005	Inventory #	HW-00-01- 117
Current Name		Owner and Address, if different	Mark & Elizabeth G. Belcher		
Historic Name	W. H. & Anna Winn House	Architect/Engineer	unknown	Construction Date	
		Contractor/Builder	unknown		ca. 1950

**Photos/
Site Plan**



Becky L. Snider, Ph.D.
Consultant

City of Fayette
Organization

July 2005
Date





**Fayette, Missouri Resources Survey
Howard County, Missouri**

Inventory #
HO-00-05- 118

HO-AS-004-228

Address	402 North Vine Street		Parcel Number/ Legal Address	12-1.0-11-002-006-004
Historic Name	C. L. Mayers House		Pt of Lot 15, 16, beg 63' NW of SE corner of Lot 15	
Owner Name & Address	Marge E. Cochran 402 N. Vine Fayette	Architect/Engineer	Contractor/Bulder	Construction Date ca. 1905
	MO	65248		

On National Register?	Individually Eligible?	District Potential?	Condition:	Integrity:		
no	no	yes	excellent	little changed		
Architectural Style	Foundation	Exterior Wall Materials	Roof Type	Window Types	Porch Type & Location	Current Function
Vernacular Type	Structure					
	Ceramic Block	Weatherboard	Hip	4/1 Craftsman	Full	residential
Foursquare	Frame				Front	

Description This 2 1/2 story Foursquare has a ceramic block foundation, weatherboard siding and a hip roof with a dormer. The three-bay facade has paired 4/1 Craftsman style windows flanking a central door on the first floor and 4/1 windows in the outer bays on the second floor. The front dormer has weatherboard siding, a hip roof with a wide overhang and exposed rafter tails, and pair of 2-lite windows. The full-width front porch has ceramic block piers, tapered square wood columns, simple wood railings, a wood floor, concrete steps and a hip roof. Both the house and the porch roofs feature wide eaves and exposed rafter tails. A one-story, three-sided bay window on the south elevation has weatherboard siding and a shed roof. On the rear elevation, there is a recessed one-story porch, which has been enclosed with windows.

To the northwest of the house, there is a one-story, one car wide, two-car tandem carport. It has a gable roof and weatherboard siding. [nc]

Continuation Sheet ☒

History
1910 Asses - C. L. Mayers \$1650 (L 15, 16, 21, 22)
1920 Asses - J. E. Bridges \$1700
1925 Sanborn - this house is in place
1930 Asses. - W. J. Roland \$4000 (pt L15, 16, 21, 22)
1933 Directory - Dr. T. C. Richards
Continuation Sheet <input checked="" type="checkbox"/>



Sources	Site visit; Sanborn Fire Insurance Maps 1885, 1890, 1896, 1902, 1909, 1917, 1931, 1950; Fayette City Directory, 1933; Howard County Tax Assesment Records; 1869-1954
Continuation Sheet <input type="checkbox"/>	

Becky L. Snider, Ph.D.
Consultant

City of Fayette
Organization

July 2005
Date

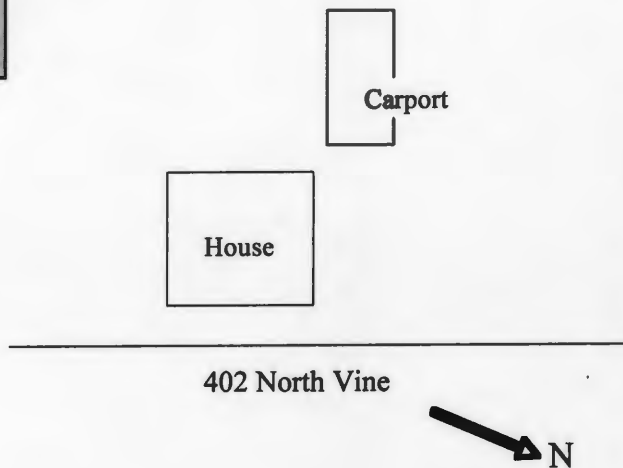
**Fayette, Missouri Resources Survey
Howard County, Missouri**

Continuation Sheet

HD-AS-004-228

Address	402 North Vine Street	Legal Address/ Parcel #	Pt of Lot 15, 16, beg 63' NW 1/4 SE 1/4 12-1.0-11-002-006-004	Inventory #	HW-00-01- 118
Current Name		Owner and Address, if different	Marge E. Cochran		
Historic Name	C. L. Mayers House	Architect/Engineer		Construction Date	
		Contractor/Builder		ca. 1905	

**Photos/
Site Plan**



Becky L. Snider, Ph.D.
Consultant

City of Fayette
Organization

July 2005
Date





**Fayette, Missouri Resources Survey
Howard County, Missouri**

Inventory #
HO-00-05- 119

HD-AS-004-229

Address	406 North Vine Street	Parcel Number/ Legal Address	12-1.0-11-002-006-002.000
Historic Name	W. H. Biswell House		Lot 17
Owner Name & Address	John G & Margaret Watts 406 N Vine St Fayette	Architect/Engineer	Contractor/Bullder
	MO 65248		Construction Date ca. 1915

On National Register? no	Individually Eligible? no	District Potential? yes	Condition: good	Integrity: moderate
Architectural Style Vernacular Type	Foundation Structure	Exterior Wall Materials	Roof Type	Window Types
Gabled Ell	Concrete Frame	Brick, Vinyl	Gable	1/1
				Porch Type & Location One-Half Front
				Current Function residential

Description This 1-story Gabled Ell has a concrete foundation, brick walls with vinyl siding in the gable ends and a gable roof. The front wing, on the north side of the facade, has two-equally spaced 1/1 windows on the facade. The one-half width front porch on the south side of the facade has 4x4 wood posts and a shed roof. The porch shelters the front door and a triple window. The triple window has a large plate glass window flanked by 1/1 windows. A 1-story addition on the rear elevation has asbestos siding and a shed roof. A 1-story, 2-car garage is attached on the north elevation. It has brick walls, 2 rollup garage doors and a side-facing gable roof.

Continuation Sheet ☐

History

1910 Asses - J. R. Megraw \$880 (Lots 17, 20)
 1920 Asses - W. H. Biswell \$1200
 1925 Sanborn - this area is not mapped
 1930 Asses. - Mrs. W. H. Biswell \$2000 (Lots 17, 20)
 1933 Directory - Mrs. W. H. Biswell

Continuation Sheet ☐



Sources Site visit; Sanborn Fire Insurance Maps 1885, 1890, 1896, 1902, 1909, 1917, 1931, 1950; Fayette City Directory, 1933; Howard County Tax Assesment Records; 1869-1954

Continuation Sheet ☐

Becky L. Snider, Ph.D.
Consultant

City of Fayette
Organization

July 2005
Date



**Fayette, Missouri Resources Survey
Howard County, Missouri**

Inventory #
HO-00-05- 235

HO-AS-004-230

Address	407 North Vine Street	Parcel Number/ Legal Address	12-1.0-11-002-007-002.010 Watt's Addition
Historic Name			
Owner Name & Address	Anna M. Glenn Trust 407 N. Vine St. Fayette MO 65248	Architect/Engineer	Contractor/Bullder
		Construction Date ca. 1970	

On National Register?	Individually Eligible?	District Potential?	Condition:	Integrity:
no	no	no	excellent	little changed

Architectural Style	Foundation	Exterior Wall Materials	Roof Type	Window Types	Porch Type & Location	Current Function
Vernacular Type	Structure					
	Concrete	Vinyl	Gable	1/1	One-Half	residential
Ranch	Frame					

Description This one-story Raised Ranch house has a concrete foundation, vinyl siding and a side-facing gable roof. A two-car garage with individual roll-up garage doors is located in the exposed basement on the south half of the front elevation. The front door is located in the center of the front elevation. On the north side of the facade, there are two small 1/1 windows; on the south side of the front elevation, there is a large plate glass window.

Continuation Sheet ☐

History

1944 Sanborn - this are is not mapped

Continuation Sheet ☐



Sources Site visit; Sanborn Fire Insurance Maps 1885, 1890, 1896, 1902, 1909, 1917, 1931, 1950; Fayette City Directory, 1933; Howard County Tax Assesment Records; 1869-1954

Continuation Sheet ☐

Becky L. Snider, Ph.D.
Consultant

City of Fayette
Organization

December 2005
Date



**Fayette, Missouri Resources Survey
Howard County, Missouri**

Inventory #
HO-00-05- 120

HD-AJ-004-231

Address	408 North Vine Street		Parcel Number/ Legal Address	12-1.0-11-002-006-001.000
Historic Name	Mrs. R. A. Thompson House		E 87' of Lot 18	
Owner Name & Address	Camp Properties LLC 13272 Prairie Lick Rd Boonville MO 65233	Architect/Engineer	Contractor/Bullder Joseph Megraw	Construction Date ca. 1910

On National Register? no	Individually Eligible? no	District Potential? yes	Condition: poor	Integrity: little changed		
Architectural Style Vernacular Type	Foundation Structure	Exterior Wall Materials	Roof Type	Window Types	Porch Type & Location	Current Function
Foursquare	Concrete Frame	Weatherboard	Hip	1/1	Full Front	residential

Description This 2 1/2-story Foursquare has a concrete foundation, weatherboard siding and a hip roof. The front door is centered in the symmetrical 3-bay facade. A double hung window with 1/1 sash is centered in each outer bay on the first and second floors. There is no opening in the center bay on the second floor of the facade. A hip-roofed dormer is centered on the front elevation. It has weatherboard siding and a pair of single pane hinged windows. The full-width, 1-story front porch has concrete block square piers, square wood columns and a hip roof. A small shed roofed stoop cover is located over the side door on the south elevation. A 1-story addition extends across the north side of the west elevation. It has weatherboard siding and a hip roof.

A 1-story, 1-car garage is located south of the house. It has vertical board siding, hinged wood doors and a front facing gable roof. [c]

Continuation Sheet ☒

History
1910 Asses - Jos Megraw \$1950 (Lots 10, 11, 18, 19) 1920 Asses - Joseph Megraw \$2200 (Lots 10, 11, 18, 19) 1930 Asses. - Mrs. R. A. Thompson \$3000 1933 Directory - Mrs. R. A. Thompson
Continuation Sheet <input type="checkbox"/>



Sources	Site visit; Sanborn Fire Insurance Maps 1885, 1890, 1896, 1902, 1909, 1917, 1931, 1950; Fayette City Directory, 1933; Howard County Tax Assesment Records; 1869-1954
Continuation Sheet	<input type="checkbox"/>

Becky L. Snider, Ph.D.
Consultant

City of Fayette
Organization

July 2005
Date

**Fayette, Missouri Resources Survey
Howard County, Missouri**

Continuation Sheet

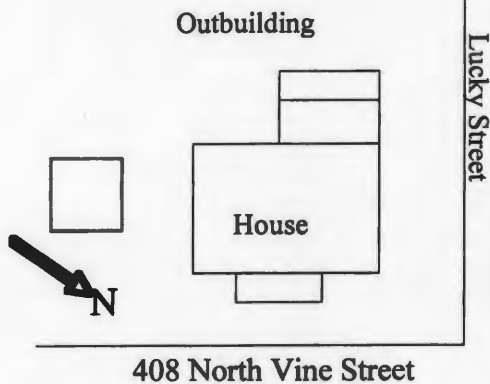
HO-AJ-004-231

Address	408 North Vine Street	Legal Address/ Parcel #	E 87' of Lot 18 12-1.0-11-002-006-001.000	Watt's	Inventory # HW-00-01- 120
Current Name		Owner and Address, if different	Camp Properties LLC		
Historic Name	Mrs. R. A. Thompson House	Architect/Engineer		Construction Date	
		Contractor/Builder	Joseph Megraw		ca. 1910

One outbuilding

One story detached one car vertical wood panel front gable roof with center opening doors.

Photos/
Site Plan



Becky L. Snider, Ph.D.
Consultant

City of Fayette
Organization

July 2005
Date





Fayette, Missouri Resources Survey Howard County, Missouri

Inventory #
HO-00-05- 142

HO-AS-004-232

Address	101 South William Street	Parcel Number/ Legal Address	12-1.0-11-003-013-001.000 Morrison Place Addn.
Historic Name	C. R. Brown House Block 13, Lots 1-3 and 1/2 of vacated alley		
Owner Name & Address	Michael L & Janell E Dimond 101 S William Fayette MO 65248	Architect/Engineer	Contractor/Bullder
			Construction Date ca. 1915

On National Register?	Individually Eligible?	District Potential?	Condition:	Integrity:
no	yes	yes	excellent	little changed

Architectural Style	Foundation	Exterior Wall Materials	Roof Type	Window Types	Porch Type & Location	Current Function
Vernacular Type	Structure					
Neoclassical	Concrete, Stone	Brick	Hip	9/1	Portico	residential
	Frame				Front	

Description This 2 1/2-story Neoclassical style house has a concrete and stone foundation, brick exterior walls and a hip roof with diamond-shaped asbestos shingles. The symmetrical three bay facade has a door flanked by triple windows on the first floor and a 3-side bay window flanked by paired windows on the second floor. All of the windows are new vinyl replacements; most have 9/1 sash. The windows have concrete sills and large flat concrete lintels. The full-view, multilight front door, which is early or original, is flanked by multilight rectangular sidelights. It is trimmed with a wood entablature and pilasters. The full width, 2-story portico has a concrete foundation with an ashlar stone veneer, round, slightly tapered, fluted columns, a simple wood railing and a shed roof. Centered on the front elevation is a hip-roofed dormer with vinyl siding and three 6/6 windows. On the north elevation, there is a 1-story sunroom addition. It has a concrete with stone veneer foundation, full view windows across the east and north elevations, a large stone veneer chimney and a flat roof. A door on the second floor at the east end of the north elevation leads out onto a roof deck above the sunroof. A metal railing wraps around the roof of the sunroom addition. On the rear elevation, there are two frame additions. The addition on the north side of the west elevation has a concrete foundation, a 1-car garage in the basement level, vinyl siding and a gable roof. There is a triple window with 9/1 sash on the north elevation of the rear addition and a quadruple window with 9/1 sash on the west elevation. The door on the first floor of the north rear addition is detailed with a stone veneer surround. On the south end of the rear elevation, there is a 2-story addition. It has vinyl siding, casement windows and a flat roof. A concrete patio with stone and concrete walls extends across both rear additions.

Continuation Sheet ☐

History

1900 Asses. - Fayette Town Company \$165 (Lots 1-9)
 1910 Asses - Mrs. F. S. Fristoe \$40
 1920 Asses - C. R. Brown \$2750
 1925 Sanborn - this house is in place
 1930 Asses. - L. W. Brockman \$6000

Continuation Sheet ☐



Sources Site visit; Sanborn Fire Insurance Maps 1885, 1890, 1896, 1902, 1909, 1917, 1931, 1950; Fayette City Directory, 1933; Howard County Tax Assesment Records; 1869-1954

Continuation Sheet ☐

Becky L. Snider, Ph.D.
Consultant

City of Fayette
Organization

December 2005
Date



Inventory #
HO-00-05- 143

HP-AS-004-233

On National Register?		Individually Eligible?		District Potential?		Condition:		Integrity:					
no		no		yes		good		little changed					
Architectural Style		Foundation		Exterior Wall Materials		Roof Type		Window Types		Porch Type & Location		Current Function	
Vernacular Type		Structure											
Colonial Revival		Rock-F Conc Blk		Weatherboard Stucco		Gable		6/6, 4/4, 8/8		Full		residential	
		Frame								Front			

Description	
	<p>This 2 1/2-story Colonial Revival style house has a rock-face concrete block foundation, weatherboard and stucco siding and a side-facing gable roof. The exterior walls on the first floor of the house are sheathed with weatherboards; the second floor is covered with stucco; and the gable ends are covered with weatherboards. On the first floor of the symmetrical 3-bay facade, the front door is flanked by triple windows. On the second floor of the facade, a 4/4 window in the center bay is flanked by triple windows. The triple windows on the first and second floor of the facade consist of an 8/8 window in the center flanked by 4/4 windows. The 1-story, full-width front porch extends across the facade and the east elevation of the side ell. It has square posts covered with weatherboards, a simple wood railing, and a hip roof with a small cross gable in the front of the center bay. Two shed dormers on the front elevation are centered on the outer bays of the facade, and the shed dormer on the rear elevation is centered. On the north elevation, there is a side ell, which is two-stories tall. It is open on the first floor and is a sleeping porch on the second floor. On the east and west elevations of the sleeping porch, there are paired 6/6 windows. On the north elevation, there is a quadruple window with 6/6 sash. The first floor of the side ell has square columns with weatherboard siding; the second floor walls are covered with stucco. A pent roof extends across the gable end above the second floor windows. On the south elevation of the house, there is an external brick chimney and two windows stacked on each floor. A pent roof extends across the gable end above the second floor windows. A 1-story frame addition covers the south 2/3 of the rear elevation. It has weatherboard siding and a hip roof.</p>

Continuation Sheet ☐

History

1900 Asses. - Fayette Town Company \$165 (Lots 1-9)
1920 Asses - Mrs. J. H. Butler
1925 Sanborn - this house is in place
1930 Asses. - V. J. Bonham \$5000

Continuation Sheet ☐

Sources

ources Site visit; Sanborn Fire Insurance Maps 1885, 1890, 1896, 1902, 1909, 1917, 1931, 1950; Fayette City Directory, 1933; Howard County Tax Assessment Records; 1869-1954

Continuation Sheet ☐

December 2005
Date



Fayette, Missouri Resources Survey

Howard County, Missouri

Inventory #
HO-00-05- 144

HD-AS-004-234

Address	105 South William Street	Parcel Number/ Legal Address	12-1.0-11-003-013-003.000 Morrison Place Addn.
Historic Name	Mrs. W. L. Talbot House Block 13, Lots 7-9 and 14-16		
Owner Name & Address	Ricky & Diane Yates 105 S. William Fayette	Architect/Engineer	Contractor/Bullder
	MO 65248		Construction Date ca. 1923

On National Register?	Individually Eligible?	District Potential?	Condition:	Integrity:
no	yes	yes	excellent	high

Architectural Style	Foundation	Exterior Wall Materials	Roof Type	Window Types	Porch Type & Location	Current Function
Vernacular Type	Structure					
Craftsman	Concrete	Vinyl	Gable	3/1 Craftsman 4/1, 6/1	Wrap-Around Front	residential
	Frame					

Description This 1 1/2-story Craftsman style house has a concrete foundation, vinyl siding and a side-facing gable roof. A large dormer with vinyl siding, a shed roof and three pairs of 3/1 Craftsman windows is centered on the front elevation. The full-view front door, which is centered on the 3-bay facade, has rectangular, multilight sidelights, and a rectangular transom. In each of the outer bays, there is a pair of 3/1 Craftsman style windows. The front porch extends across the north half of the facade and wraps around onto the north elevation. It is 1-story tall, has paired square wood posts, a simple wood railing and a hip roof with a steeply pitched open gable over the center bay. The open gable has decorative wood trusses, simple triangular brackets and pendant detailing. French doors on the north elevation lead out onto the porch. On the south elevation, there is a 1-story side ell. It has vinyl siding, paired 3/1 windows. On the rear elevation, there are two frame ells and two large external brick chimneys. The ell on the north end of the rear elevation is 2-stories tall and it has vinyl siding, 4/1 and 6/1 windows and a hip roof. The ell on the south end of the rear elevation wraps around onto the south elevation. It is 2-stories tall, and it has vinyl siding, 3-lite Craftsman style window and a hip roof. Windows throughout the house appear to be early or original and the window and door trim is not covered by the vinyl siding.

A 1-story, 2-car garage with metal siding and a metal gable roof is located west of the house. It has two rollup garage doors. [nc]

Continuation Sheet ☒

History

1900 Asses. - Fayette Town Company \$165 (Lots 1-9)
 Fayette Town Company \$220 (Lots 12-22)
 1920 Asses Mrs. John Talbot \$400
 1925 Sanborn - this house is in place
 1930 Asses. - Mrs. W. L. Talbot \$5000
 1933 Directory - Miles Skillman

Continuation Sheet ☒



Sources

Site visit; Sanborn Fire Insurance Maps 1885, 1890, 1896, 1902, 1909, 1917, 1931, 1950; Fayette City Directory, 1933; Howard County Tax Assesment Records; 1869-1954

Continuation Sheet ☐

Becky L. Snider, Ph.D.
Consultant

City of Fayette
Organization

December 2005
Date

**Fayette, Missouri Resources Survey
Howard County, Missouri**

Continuation Sheet

HD-AS-004-234

Address	105 South William Street	Legal Address/ Parcel #	Block 13, Lots 7-9 and 14-16 Morrison 12-1.0-11-003-013-003.000	Inventory # HW-00-01- 144
Current Name		Owner and Address, if different	Ricky & Diane Yates	
Historic Name	Mrs. W. L. Talbot House	Architect/Engineer		Construction Date ca. 1923
		Contractor/Builder		

**Photos/
Site Plan**

Garage

House



105 South William Street



Becky L. Snider, Ph.D.

Consultant

City of Fayette

Organization

December 2005

Date





**Fayette, Missouri Resources Survey
Howard County, Missouri**

Inventory #
HO-00-05- 145

HD-AS-004-235

Address	107 South William Street	Parcel Number/ Legal Address	12-1.0-11-003-013-004.000 Morrison Place Addn.
Historic Name	T. V. Alsop House		Block 13, Lots 10-13
Owner Name & Address	Russell S. & Deborah L. Hanson 107 S. William Fayette MO 65248	Architect/Engineer	Contractor/Bullder
		Construction Date ca. 1915	

On National Register? no	Individually Eligible? no	District Potential? yes	Condition: fair	Integrity: little changed
Architectural Style Vernacular Type	Foundation Structure	Exterior Wall Materials	Roof Type	Window Types
Foursquare	Rock-F Conc Blk Frame	Weatherboard	Hip	1/1
				Porch Type & Location Full Front
Current Function residential				

Description This 2 1/2-story Foursquare has a rock-face concrete block foundation, weatherboard siding and a hip roof. The full-view front door is centered on the first floor of the 3-bay facade and it is early or original. Flanking the front door, there is a large 1/1 window in each outer bay. A 1-story, full-width front porch extends across the facade. It has rock-face concrete block piers, round wood columns, a simple wood railing and a hip roof. Above the front porch, there is a bay window in the center bay and a 1/1 window in each outer bay. The 3-sided bay window in the center bay has a narrow 1/1 window on each elevation and it extends the full height of the second floor from the roof of the porch to soffit of the house. A hip-roofed dormer with weatherboard siding and two single-lite windows is centered on the front elevation. A 1-story addition extends across the southern 2/3 of the rear elevation. It has weatherboard siding and a hip roof. In addition to extral living space, the rear addition contains a two-car garage. On the south elevation of the addition, there is a 2-car rollup garage door and a grouping of four 1/1 windows.

A modern shed with plywood siding, hinged double doors and a gambrel roof is located southwest of the house.

[nc]

Continuation Sheet ☒

History	1900 Asses. - J. H. Pearson \$45 (Lot 10, 11) 1910 Sanborn - this area is not mapped 1910 Asses - F. H. Quinn \$80 (Lots 10, 11) R. P. Williams \$80 (Lots 12, 13) 1920 Asses - T. V. Alsop \$2100 1930 Asses. - T. V. Alsop \$5000
----------------	--

Continuation Sheet ☒



Sources	Site visit; Sanborn Fire Insurance Maps 1885, 1890, 1896, 1902, 1909, 1917, 1931, 1950; Fayette City Directory, 1933; Howard County Tax Assesment Records; 1869-1954
----------------	--

Continuation Sheet ☐

Becky L. Snider, Ph.D.
Consultant

City of Fayette
Organization

December 2005
Date

**Fayette, Missouri Resources Survey
Howard County, Missouri**

Continuation Sheet

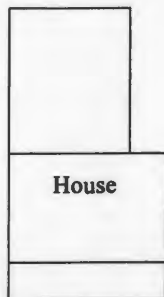
HO-AS-004-233

Address	107 South William Street	Legal Address/ Parcel #	Block 13, Lots 10-13 Morrison 12-1.0-11-003-013-004.000	Inventory #
				HW-00-01- 145
Current Name		Owner and Address, if different	Russell S. & Deborah L. Hanson	
Historic Name	T. V. Alsop House	Architect/Engineer		Construction Date
		Contractor/Builder		ca. 1915

**Photos/
Site Plan**



Outbuilding



107 South William Street



Becky L. Snider, Ph.D.
Consultant

City of Fayette
Organization

December 2005
Date





Fayette, Missouri Resources Survey Howard County, Missouri

HD-AS-004-236

Inventory #
HO-00-05- 146

Address	201 South William Street	Parcel Number/ Legal Address	12-1.0-11-003-013-005.000 Morrison Place Addn.
Historic Name	H. L. Hughes House N 150' of Morrison Square		
Owner Name & Address	Marvin Perry 201 S Williams Fayette MO 65248	Architect/Engineer	Contractor/Builder Joseph Megraw
			Construction Date ca. 1897

On National Register?	Individually Eligible?	District Potential?	Condition:	Integrity:
no	yes	yes	excellent	little changed

Architectural Style	Foundation	Exterior Wall Materials	Roof Type	Window Types	Porch Type & Location	Current Function
Vernacular Type	Structure					
Victorian	Concrete Block	Weatherboard	Gable	1/1	Full	residential
	Frame	Shingle			Front	

Description This 2-story Victorian is very similar to three houses on West Morrison. They were undoubtedly built by the same builder. This house is the most intact of the four houses. The house has a concrete block foundation, weatherboard and decorative shingle siding and a hip roof with front and side cross gables. The front door is centered on the first floor of the three-bay facade. In each of the outer bays on the first floor, there is a 1/1 window. A 1-story full-width front porch extends across the facade. It has square wood posts, a simple wood railing, spindlework detailing and a mansard roof with a central cross gable. The facade is dominated by a projecting front gable with an arch recessed into the gable end. Large scrollcut brackets support the projecting gable. Two 1/1 windows are equally spaced in the recessed arch on the second floor. The second floor of the house and the gable ends are detailed with decorative shingles. The gable ends have decorative, scrollwork trusses. A small porch centered on the north elevation has the same detailing as the front porch. A 1-story frame sunroom addition with a hip roof is located on the west side of the south elevation. The east and west walls of the side addition are filled with full-length casement windows. On the rear elevation, there is a 1-story screened porch. It has concrete half walls and a hip roof.

A 1-story frame garage/carport is located northwest of the house. It has vinyl siding and a front-facing gable roof. The south half of the building is a one-car carport; the north half of the building is a 1-car garage with a rollup door. A frame breezeway with a hip roof attaches the garage/carport to the house. [nc]

Continuation Sheet ☒

History
 1900 Asses - H. L. Hughes \$1980 all of Morr. Sq
 1902 Sanborn - this area is not mapped
 1930 Asses. - Mrs. Elizabeth Elgin \$4000 (all of Morrison Square)
 1933 Directory - J. E. Miller (109 S. William)

Continuation Sheet ☐



Sources Site visit; Sanborn Fire Insurance Maps 1885, 1890, 1896, 1902, 1909, 1917, 1931, 1950; Fayette City Directory, 1933; Howard County Tax Assessment Records; 1869-1954

Continuation Sheet ☐

Becky L. Snider, Ph.D.
Consultant

City of Fayette
Organization

December 2005
Date

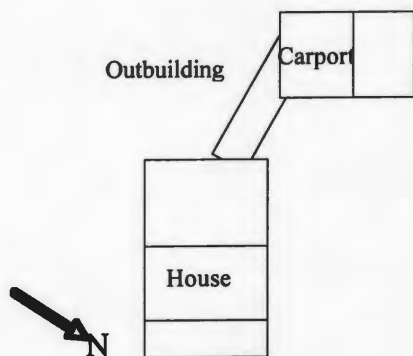
**Fayette, Missouri Resources Survey
Howard County, Missouri**

Continuation Sheet

HD-AS-004-236

Address	201 South William Street	Legal Address/ Parcel #	N 150' of Morrison Square Morrison 12-1.0-11-003-013-005.000	Inventory #
				HW-00-01- 146
Current Name		Owner and Address, if different	Marvin Perry	
Historic Name	H. L. Hughes House	Architect/Engineer		Construction Date
		Contractor/Builder	Joseph Megraw	ca. 1897

**Photos/
Site Plan**



201 South William Street



Becky L. Snider, Ph.D.
Consultant

City of Fayette
Organization

December 2005
Date







FAYETTE FIRE DEPT.
AND
HOWARD COUNTY FIRE PROT. DIST.