

MISSOURI OFFICE OF HISTORIC PRESERVATION / INVENTORY SURVEY FORM

1. NAME Argo Store

HISTORIC

AND / OR COMMON

2. LOCATION T40N. R4W. S34.STREET & NUMBER Argo Rd.CITY, TOWN ArgoVICINITY OF Oak Hill TownshipSTATE MissouriCODE 29COUNTY CrawfordCODE 055

3. CLASSIFICATION

CATEGORY

☐ district☒ building(s)☐ structure☐ site☐ object

OWNERSHIP

☐ public☒ private☐ both

PUBLIC ACQUISITION

☐ in process☐ being considered☒ N/A

STATUS

☐ occupied☒ unoccupied☐ work in progress

ACCESSIBLE

☐ yes: restricted☐ yes: unrestricted☐ no

PRESENT USE

☐ agriculture☐ commercial☐ educational☐ entertainment☐ government☐ industrial☐ military☐ museum☐ park☐ private residence☐ religious☐ scientific☐ transportation☐ other: _____

4. OWNER OF PROPERTY

NAME Quentin Rohrer

STREET & NUMBER

CITY, TOWN ArgoVICINITY OF Oak Hill Township STATE Missouri

5. LOCATION OF LEGAL DESCRIPTION

Assessor's Office
Phelps County Courthouse
Rolla, Missouri 65401

6. REPRESENTATION IN EXISTING SURVEYS

TITLE (None) ☐ Determined Eligible? ☐ Yes ☐ No ☐ Federal ☐ State ☐ County ☐ Local

7. DESCRIPTION

CONDITION

☐ excellent☐ good☐ fair☒ deteriorated☐ ruins☐ unexposed

CHECK ONE

☐ unaltered☒ altered

CHECK ONE

☒ original site☐ moveddate April 11, 1986

DESCRIBE THE PRESENT AND ORIGINAL (IF KNOWN) PHYSICAL APPEARANCE

This building is now used as a barn but may have been one time used as the Argo store, It has a wood frame and a tin roof. It is a Vernacular style of architecture.

8. SIGNIFICANCE - Crawford County Survey - Argo Store

PERIOD	AREAS OF SIGNIFICANCE - CHECK AND JUSTIFY BELOW			
<input type="checkbox"/> prehistoric	<input type="checkbox"/> archeology - prehistoric	<input type="checkbox"/> community planning	<input type="checkbox"/> landscape architecture	<input type="checkbox"/> religion
<input type="checkbox"/> 1400-1499	<input type="checkbox"/> archeology - historic	<input type="checkbox"/> conservation	<input type="checkbox"/> law	<input type="checkbox"/> science
<input type="checkbox"/> 1500-1599	<input type="checkbox"/> agriculture	<input type="checkbox"/> economics	<input type="checkbox"/> literature	<input type="checkbox"/> sculpture
<input type="checkbox"/> 1600-1699	<input type="checkbox"/> architecture	<input type="checkbox"/> education	<input type="checkbox"/> military	<input type="checkbox"/> social / humanitarian
<input type="checkbox"/> 1700-1799	<input type="checkbox"/> art	<input type="checkbox"/> engineering	<input type="checkbox"/> music	<input type="checkbox"/> theater
<input type="checkbox"/> 1800-1899	<input checked="" type="checkbox"/> commerce	<input type="checkbox"/> exploration / settlement	<input type="checkbox"/> philosophy	<input type="checkbox"/> transportation
<input checked="" type="checkbox"/> 1900-	<input type="checkbox"/> communications	<input type="checkbox"/> industry	<input type="checkbox"/> politics / government	<input type="checkbox"/> other (specify)
		<input type="checkbox"/> invention		

SPECIFIC DATES Circa 1935 BUILDER / ARCHITECT Unknown

STATEMENT OF SIGNIFICANCE (IN ONE PARAGRAPH)

Commerce - This building may have been used as the Argo store at one time.

9. MAJOR BIBLIOGRAPHICAL REFERENCES

Ted Woodruff
Rt. 2
Argo

10. GEOGRAPHICAL DATA

ACREAGE OF PROPERTY Unknown QUADRANGLE NAME Argo Quad SCALE 1:24000
UTM REFERENCES

A <div style="display: flex; justify-content: space-around;"> <div style="border: 1px solid black; padding: 2px;">1 5 </div> <div style="border: 1px solid black; padding: 2px;">6 4 6 3 0 0 </div> <div style="border: 1px solid black; padding: 2px;">4 2 2 7 1 8 0 </div> </div> <div style="display: flex; justify-content: space-around; margin-top: 5px;"> ZONE EASTING NORTHING </div>	B <div style="display: flex; justify-content: space-around;"> <div style="border: 1px solid black; padding: 2px;"> </div><div style="border: 1px solid black; padding: 2px;"> </div><div style="border: 1px solid black; padding: 2px;"> </div><div style="border: 1px solid black; padding: 2px;"> </div><div style="border: 1px solid black; padding: 2px;"> </div><div style="border: 1px solid black; padding: 2px;"> </div><div style="border: 1px solid black; padding: 2px;"> </div><div style="border: 1px solid black; padding: 2px;"> </div><div style="border: 1px solid black; padding: 2px;"> </div><div style="border: 1px solid black; padding: 2px;"> </div> </div> <div style="display: flex; justify-content: space-around; margin-top: 5px;"> ZONE EASTING NORTHING </div>
C <div style="display: flex; justify-content: space-around;"> <div style="border: 1px solid black; padding: 2px;"> </div><div style="border: 1px solid black; padding: 2px;"> </div><div style="border: 1px solid black; padding: 2px;"> </div><div style="border: 1px solid black; padding: 2px;"> </div><div style="border: 1px solid black; padding: 2px;"> </div><div style="border: 1px solid black; padding: 2px;"> </div><div style="border: 1px solid black; padding: 2px;"> </div><div style="border: 1px solid black; padding: 2px;"> </div><div style="border: 1px solid black; padding: 2px;"> </div><div style="border: 1px solid black; padding: 2px;"> </div> </div>	D <div style="display: flex; justify-content: space-around;"> <div style="border: 1px solid black; padding: 2px;"> </div><div style="border: 1px solid black; padding: 2px;"> </div><div style="border: 1px solid black; padding: 2px;"> </div><div style="border: 1px solid black; padding: 2px;"> </div><div style="border: 1px solid black; padding: 2px;"> </div><div style="border: 1px solid black; padding: 2px;"> </div><div style="border: 1px solid black; padding: 2px;"> </div><div style="border: 1px solid black; padding: 2px;"> </div><div style="border: 1px solid black; padding: 2px;"> </div><div style="border: 1px solid black; padding: 2px;"> </div> </div>

VERBAL BOUNDARY DESCRIPTION AND JUSTIFICATION The Argo store is located in Oak Hill township at the above referenced UTM coordinates. This location recognizes the building and the parameter of the grounds upon which it rests.

11. FORM PREPARED BY

NAME / TITLE Barbara S. Black - Assistant Historic Preservation Coordinator

ORGANIZATION Meramec Regional Planning Commission

ADDRESS 101 West Tenth Street, Rolla, Missouri 65401

DATE April 11, 1986



ARGO STORE
Oak Hill Township (Argo), Mo.

(Crawford County Survey)

U. S. G. S. 7.5 Minute Topographic Map
Argo Quadrangle
Scale: 1:24,000

UTM REFERENCES
Zone: 15
Easting: 646300
Northing: 4227180

CR-AS-001-001



MISSOURI OFFICE OF HISTORIC PRESERVATION / INVENTORY SURVEY FORM

1. NAME The Joe Binder House

HISTORIC

AND / OR COMMON

2. LOCATION T40N. R4W. S14.

STREET & NUMBER Argo Rd.

CITY, TOWN Argo

VICINITY OF Oak Hill Township

STATE Missouri

CODE 29

COUNTY Crawford

CODE 055

3. CLASSIFICATION

CATEGORY

☐ district☒ building(s)☐ structure☐ site☐ object

OWNERSHIP

☐ public☒ private☐ both

PUBLIC ACQUISITION

☐ in process☐ being considered☐ N/A

STATUS

☐ occupied☒ unoccupied☐ work in progress

ACCESSIBLE

☐ yes: restricted☐ yes: unrestricted☐ no

PRESENT USE

☐ agriculture☐ commercial☐ educational☐ entertainment☐ government☐ industrial☐ military☐ museum☐ park☐ private residence☐ religious☐ scientific☐ transportation☐ other: _____

4. OWNER OF PROPERTY

NAME Frank Binder & Hilda Binder Cullins

STREET & NUMBER

CITY, TOWN Japan

VICINITY OF Franklin County

STATE Missouri

5. LOCATION OF LEGAL DESCRIPTION

Assessor's Office
 Phelps County Courthouse
 Rolla, Missouri 65401

6. REPRESENTATION IN EXISTING SURVEYS

TITLE (None)	Determined Eligible?	Yes	No	Federal	State	County	Local

7. DESCRIPTION

CONDITION

☐ excellent☒ good☐ fair☐ deteriorated☐ ruins☐ unexposed

CHECK ONE

☒ unaltered☐ altered

CHECK ONE

☒ original site☐ moved

date April 11, 1986

DESCRIBE THE PRESENT AND ORIGINAL (IF KNOWN) PHYSICAL APPEARANCE

The Binder house is an example of Greek Revival architecture. It is a two story building with a rear two story section. This house has a roof of seamed metal with clapboard and corner board added to the outer walls. The roofline is gable pitch with a shed slope roof on the rear of the house. The second story front of the building has a raised pediment pitch section cut away from the roofline; this section has wide eaves and an arched window of an unusual design cut in the pediment's tympanum. The slightly elevated front porch has a truncated hip roofline of seamed metal supported by four wood columns. The windows are of simple sash design.

8. SIGNIFICANCE - Crawford County Survey - Joe Binder Place

PERIOD	AREAS OF SIGNIFICANCE - CHECK AND JUSTIFY BELOW			
<input type="checkbox"/> prehistoric	<input type="checkbox"/> archeology - prehistoric	<input type="checkbox"/> community planning	<input type="checkbox"/> landscape architecture	<input type="checkbox"/> religion
<input type="checkbox"/> 1400-1499	<input type="checkbox"/> archeology - historic	<input type="checkbox"/> conservation	<input type="checkbox"/> law	<input type="checkbox"/> science
<input type="checkbox"/> 1500-1599	<input type="checkbox"/> agriculture	<input type="checkbox"/> economics	<input type="checkbox"/> literature	<input type="checkbox"/> sculpture
<input type="checkbox"/> 1600-1699	<input checked="" type="checkbox"/> architecture	<input type="checkbox"/> education	<input type="checkbox"/> military	<input type="checkbox"/> social / humanitarian
<input type="checkbox"/> 1700-1799	<input type="checkbox"/> art	<input type="checkbox"/> engineering	<input type="checkbox"/> music	<input type="checkbox"/> theater
<input type="checkbox"/> 1800-1899	<input type="checkbox"/> commerce	<input type="checkbox"/> exploration / settlement	<input type="checkbox"/> philosophy	<input type="checkbox"/> transportation
<input checked="" type="checkbox"/> 1900-	<input type="checkbox"/> communications	<input type="checkbox"/> industry	<input type="checkbox"/> politics / government	<input type="checkbox"/> other (specify)
		<input type="checkbox"/> invention		

SPECIFIC DATES Circa 1930 BUILDER / ARCHITECT (possibly) Arnese Family

STATEMENT OF SIGNIFICANCE (IN ONE PARAGRAPH)

Architecture - The Binder house is an example of Greek Revival architecture.

9. MAJOR BIBLIOGRAPHICAL REFERENCES

Mr. Ted Woodruff
Box 2, Rt. 228
Argo, Mo.

10. GEOGRAPHICAL DATA

ACREAGE OF PROPERTY 230.50 acres QUADRANGLE NAME Argo Quad SCALE 1:24000
UTM REFERENCES

A	1 5	6 4 5 7 2 0	4 2 2 8 9 0 0	B							
	ZONE	EASTING	NORTHING		ZONE	EASTING	NORTHING				
C				D							

VERBAL BOUNDARY DESCRIPTION AND JUSTIFICATION The Binder house is located in Oak Hill township at the above referenced UTM coordinates. This location recognizes the building and the parameter of the grounds upon which it rests.

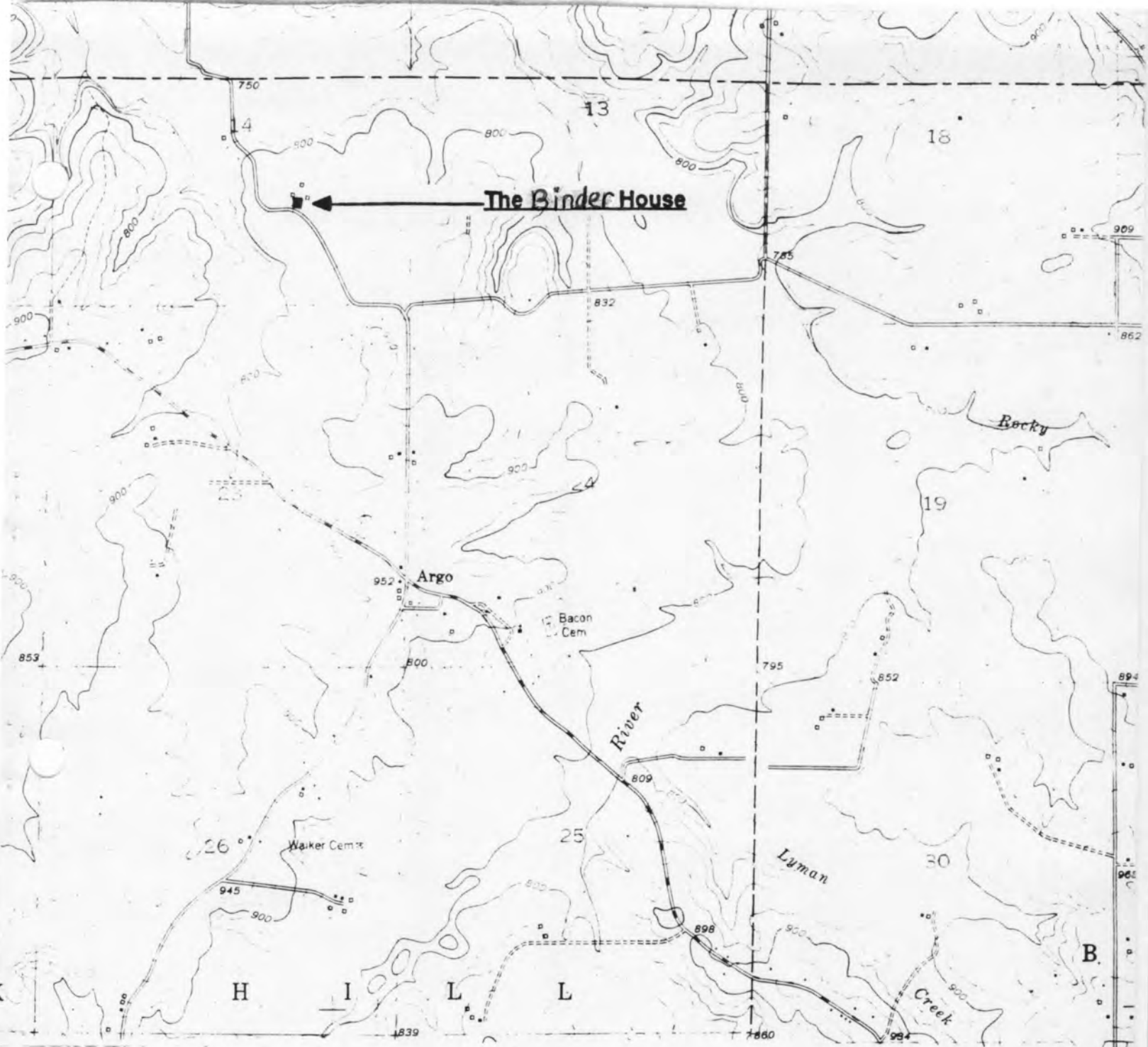
11. FORM PREPARED BY

NAME / TITLE Barbara S. Black - Assistant Historic Preservation Coordinator

ORGANIZATION Meramec Regional Planning Commission

ADDRESS 101 West Tenth Street, Rolla, Missouri 65401

DATE 1-12-86



JOE BINDER HOUSE
Oak Hill Township (Argo), Mo.

(Crawford County Survey)

U. S. G. S. 7.5 Minute Topographic Map
Argo Quadrangle
Scale: 1:24,000

UTM REFERENCES
Zone: 15
Easting: 645720
Northing: 4228900

CR-AS-001-002



MISSOURI OFFICE OF HISTORIC PRESERVATION / INVENTORY SURVEY FORM

1. NAME The Floyd Chapman House

HISTORIC

AND / OR COMMON

2. LOCATION T40N. R4W. S23.

STREET & NUMBER Argo Rd.

CITY, TOWN Argo

VICINITY OF Oak Hill Township

STATE Missouri

CODE 29

COUNTY Crawford

CODE 055

3. CLASSIFICATION

CATEGORY

☐ district☒ building(s)☐ structure☐ site☐ object

OWNERSHIP

☐ public☒ private☐ both

PUBLIC ACQUISITION

☐ in process☐ being considered☐ N/A

STATUS

☒ occupied☐ unoccupied☐ work in progress

ACCESSIBLE

☐ yes: restricted☐ yes: unrestricted☐ no

PRESENT USE

☐ agriculture☐ commercial☐ educational☐ entertainment☐ government☐ industrial☐ military☐ museum☐ park☒ private residence☐ religious☐ scientific☐ transportation☐ other: _____

4. OWNER OF PROPERTY

NAME Box

STREET & NUMBER Argo Rd.

CITY, TOWN Argo

VICINITY OF Oak Hill Township STATE Missouri

5. LOCATION OF LEGAL DESCRIPTION

Assessor's Office
 Phelps County Courthouse
 Rolla, Missouri 65401

6. REPRESENTATION IN EXISTING SURVEYS

TITLE (None)	Determined Eligible?	Yes	No	Federal	State	County	Local

7. DESCRIPTION

CONDITION

☐ excellent☒ good☐ fair☐ deteriorated☐ ruins☐ unexposed

CHECK ONE

☐ unaltered☒ altered

CHECK ONE

☒ original site☐ moved

date April 11, 1986

DESCRIBE THE PRESENT AND ORIGINAL (IF KNOWN) PHYSICAL APPEARANCE

This house is a 1 1/2 story building of a square plan shape. It has a sandstone foundation, clapboard on the outer walls, and asphalt shingles on the roof. The roofline is gable pitch with a single centered window in the pediment. There is a centered front door with a cement stoop and a pedimented portico with tapered porch posts. This house is a Vernacular style of architecture.

8. SIGNIFICANCE - Crawford County Survey - The Floyd Chapman House**PERIOD**

☐ prehistoric
☐ 1400-1499
☐ 1500-1599
☐ 1600-1699
☐ 1700-1799
☐ 1800-1899
☒ 1900-

AREAS OF SIGNIFICANCE - CHECK AND JUSTIFY BELOW

☐ archeology - prehistoric
☐ archeology - historic
☐ agriculture
☒ architecture
☐ art
☐ commerce
☐ communications

☐ community planning
☐ conservation
☐ economics
☐ education
☐ engineering
☐ exploration / settlement
☐ industry
☐ invention

☐ landscape architecture
☐ law
☐ literature
☐ military
☐ music
☐ philosophy
☐ politics / government

☐ religion
☐ science
☐ sculpture
☐ social / humanitarian
☐ theater
☐ transportation
☐ other (specify)

SPECIFIC DATES Circa 1911**BUILDER / ARCHITECT** (possibly) Woodruff**STATEMENT OF SIGNIFICANCE (IN ONE PARAGRAPH)**

Architecture - This house is an example of Vernacular architecture.

9. MAJOR BIBLIOGRAPHICAL REFERENCES

Ted Woodruff
 Box 2, Rt. 228
 Argo

10. GEOGRAPHICAL DATA

ACREAGE OF PROPERTY 83 acres
UTM REFERENCES

QUADRANGLE NAME Argo Quad**SCALE** 1:24000

A

1	5	6	4	6	1	8	0	4	2	2	7	8	0	0
---	---	---	---	---	---	---	---	---	---	---	---	---	---	---

ZONE **EASTING** **NORTHING**
C

--	--	--	--	--	--	--	--	--	--	--	--	--	--	--

B

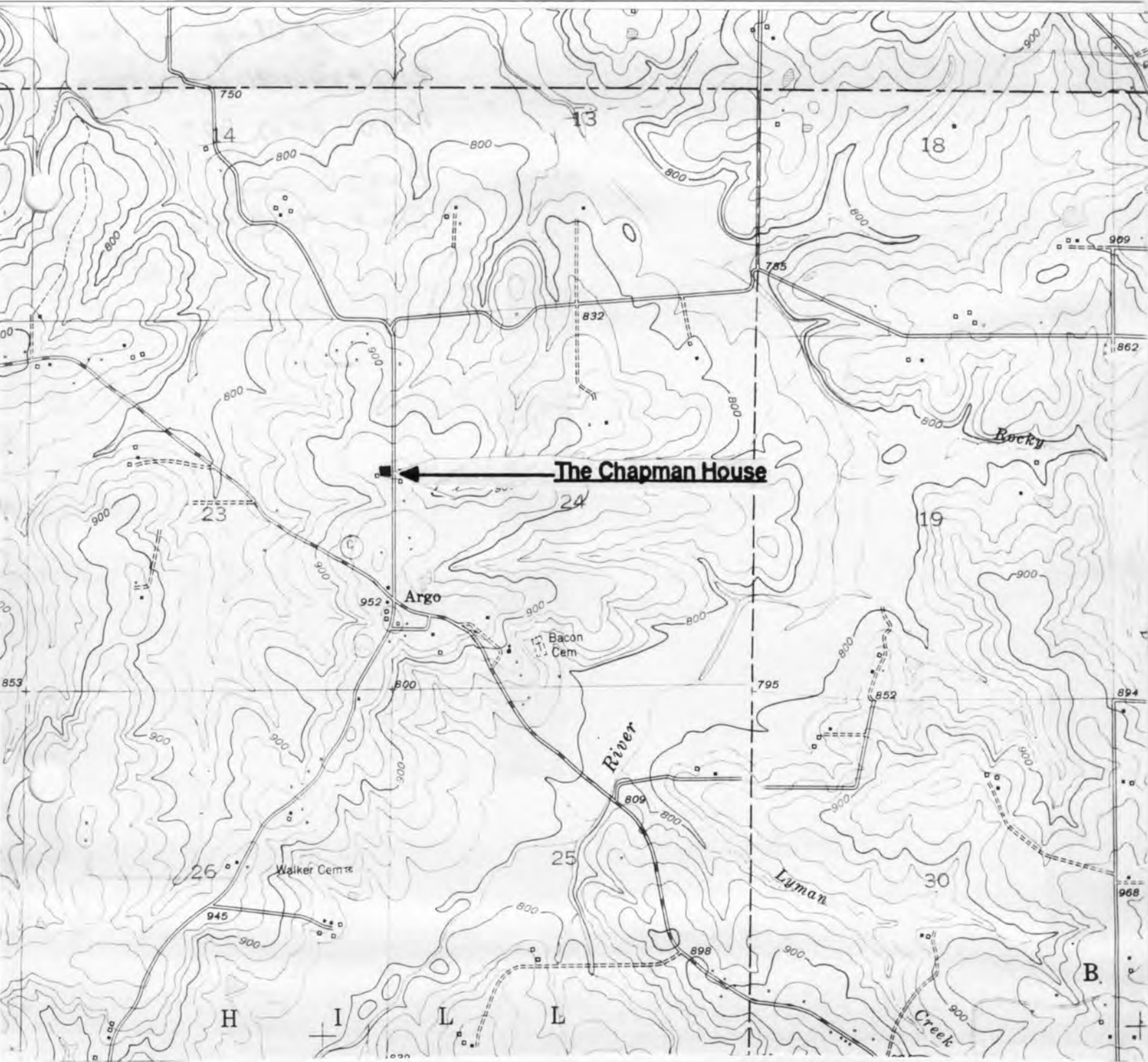
--	--	--	--	--	--	--	--	--	--	--	--	--	--	--

ZONE **EASTING** **NORTHING**
D

--	--	--	--	--	--	--	--	--	--	--	--	--	--	--

VERBAL BOUNDARY DESCRIPTION AND JUSTIFICATION The Chapman house is located in Oak Hill township at the above referenced UTM coordinates. This location recognizes the building and the parameter of the grounds upon which it rests.

11. FORM PREPARED BY**NAME / TITLE** Barbara S. Black - Assistant Historic Preservation Coordinator**ORGANIZATION** Meramec Regional Planning Commission**ADDRESS** 101 West Tenth Street, Rolla, Missouri 65401**DATE** 4-11-86



CR-AS-00-003

FLOYD CHAPMAN HOUSE
Oak Hill Township (Argo), Mo.

(Crawford County Survey)

U. S. G. S. 7.5 Minute Topographic Map
Argo Quadrangle
Scale: 1:24,000

UTM REFERENCES
Zone: 15
Easting: 646180
Northing: 4227800



MISSOURI OFFICE OF HISTORIC PRESERVATION / INVENTORY SURVEY FORM

1. NAME Fairview Schoolhouse

HISTORIC

AND / OR COMMON

2. LOCATION T40N. R4W. S26.

STREET & NUMBER Argo Rd.

CITY, TOWN Argo

VICINITY OF Oak Hill Township

STATE Missouri

CODE 29

COUNTY Crawford

CODE 055

3. CLASSIFICATION

CATEGORY

☐ district
☒ building(s)
☐ structure
☐ site
☐ object

OWNERSHIP

☐ public
☒ private
☐ both
 PUBLIC ACQUISITION
☐ in process
☐ being considered
☐ N/A

STATUS

☐ occupied
☒ unoccupied
☐ work in progress
 ACCESSIBLE
☐ yes: restricted
☐ yes: unrestricted
☐ no

PRESENT USE

☐ agriculture
☐ commercial
☐ educational
☐ entertainment
☐ government
☐ industrial
☐ military
☐ museum
☐ park
☐ private residence
☐ religious
☐ scientific
☐ transportation
☐ other: _____

4. OWNER OF PROPERTY

NAME

STREET & NUMBER

CITY, TOWN

VICINITY OF

STATE Missouri

5. LOCATION OF LEGAL DESCRIPTION

Assessor's Office
 Phelps County Courthouse
 Rolla, Missouri 65401

6. REPRESENTATION IN EXISTING SURVEYS

TITLE (None)	Determined Eligible?	Yes	No	Federal	State	County	Local

7. DESCRIPTION

CONDITION

☐ excellent
☒ good
☐ fair
☐ deteriorated
☐ ruins
☐ unexposed

CHECK ONE

☒ unaltered
☐ altered

CHECK ONE

☒ original site
☐ moved

date Aug. 11, 1986

DESCRIBE THE PRESENT AND ORIGINAL (IF KNOWN) PHYSICAL APPEARANCE

The Fairview schoolhouse has a cement foundation, clapboard on the exterior walls, and a tin roof. A modern one story front section has been added. The original section (located in the rear) of this building has a rock foundation. This building is a Vernacular style of architecture.

8. **SIGNIFICANCE** - Crawford County Survey - Fairview Schoolhouse

PERIOD	AREAS OF SIGNIFICANCE - CHECK AND JUSTIFY BELOW				
<input type="checkbox"/> prehistoric	<input type="checkbox"/> archeology - prehistoric	<input type="checkbox"/> community planning	<input type="checkbox"/> landscape architecture	<input type="checkbox"/> religion	
<input type="checkbox"/> 1400-1499	<input type="checkbox"/> archeology - historic	<input type="checkbox"/> conservation	<input type="checkbox"/> law	<input type="checkbox"/> science	
<input type="checkbox"/> 1500-1599	<input type="checkbox"/> agriculture	<input type="checkbox"/> economics	<input type="checkbox"/> literature	<input type="checkbox"/> sculpture	
<input type="checkbox"/> 1600-1699	<input type="checkbox"/> architecture	<input checked="" type="checkbox"/> education	<input type="checkbox"/> military	<input type="checkbox"/> social / humanitarian	
<input type="checkbox"/> 1700-1799	<input type="checkbox"/> art	<input type="checkbox"/> engineering	<input type="checkbox"/> music	<input type="checkbox"/> theater	
<input type="checkbox"/> 1800-1899	<input type="checkbox"/> commerce	<input type="checkbox"/> exploration / settlement	<input type="checkbox"/> philosophy	<input type="checkbox"/> transportation	
<input checked="" type="checkbox"/> 1900-	<input type="checkbox"/> communications	<input type="checkbox"/> industry	<input type="checkbox"/> politics / government	<input type="checkbox"/> other (specify)	
		<input type="checkbox"/> invention			

SPECIFIC DATES Circa 1911 BUILDER / ARCHITECT W. B. Woodruff

STATEMENT OF SIGNIFICANCE (IN ONE PARAGRAPH)

Education - This building was used as a Schoolhouse for the town of Argo.

9. MAJOR BIBLIOGRAPHICAL REFERENCES

Mr. Ted Woodruff
Box 2, Rt. 228
Argo, Mo.

10. GEOGRAPHICAL DATA

ACREAGE OF PROPERTY 56 acres QUADRANGLE NAME Argo Quad SCALE 1:24000
UTM REFERENCES

A	1 5 6 4 6 1 4 0	4 2 2 6 8 4 0	B										
	ZONE	EASTING	NORTHING		ZONE	EASTING	NORTHING						
C				D									

VERBAL BOUNDARY DESCRIPTION AND JUSTIFICATION The Fairview schoolhouse is located in Oak Hill township at the above referenced UTM coordinates. This location recognizes the building and the parameter of the grounds upon which it rests.

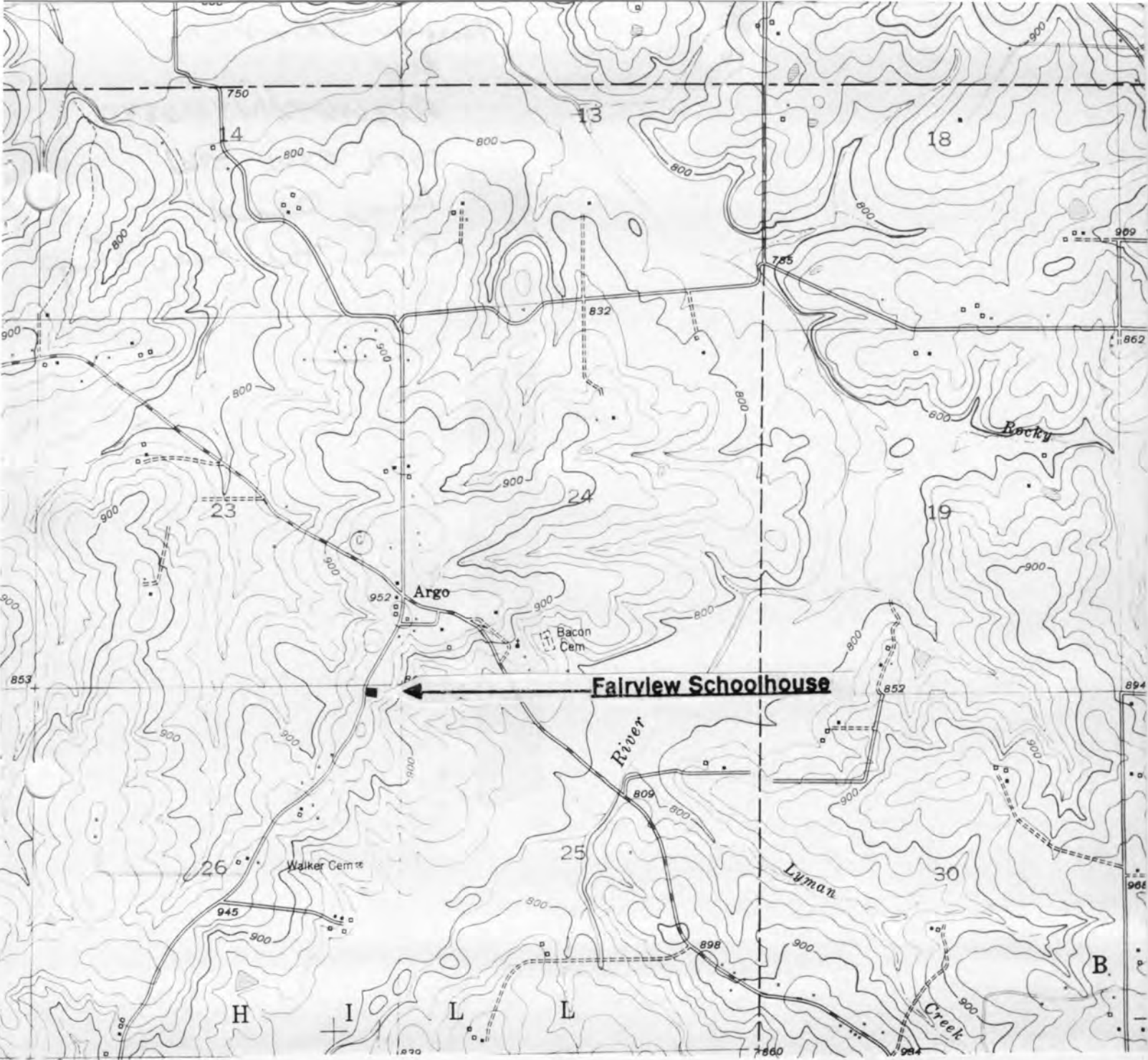
11. FORM PREPARED BY

NAME / TITLE Barbara S. Black - Assistant Historic Preservation Coordinator

ORGANIZATION Meramec Regional Planning Commission

ADDRESS 101 West Tenth Street, Rolla, Missouri 65401

DATE 1-11-86



CR-AS-001-004

FAIRVIEW SCHOOLHOUSE
Oak Hill Township (Argo), Mo.

(Crawford County Survey)

U. S. G. S. 7.5 Minute Topographic Map
Argo Quadrangle
Scale: 1:24,000

UTM REFERENCES
Zone: 15
Easting: 646140
Northing: 4226840



MISSOURI OFFICE OF HISTORIC PRESERVATION / INVENTORY SURVEY FORM

1. NAME The Modert House

HISTORIC

AND / OR COMMON

2. LOCATION T40N. R4W. S23.

STREET & NUMBER Argo Rd.

CITY, TOWN Argo

VICINITY OF Oak Hill Township

STATE Missouri

CODE 29

COUNTY Crawford

CODE 055

3. CLASSIFICATION

CATEGORY

___ district
☒ building(s)
 ___ structure
 ___ site
 ___ object

OWNERSHIP

___ public
☒ private
 ___ both
 PUBLIC ACQUISITION
 ___ in process
 ___ being considered
 ___ N/A

STATUS

___ occupied
☒ unoccupied
 ___ work in progress
 ACCESSIBLE
 ___ yes: restricted
 ___ yes: unrestricted
 ___ no

PRESENT USE

___ agriculture
 ___ commercial
 ___ educational
 ___ entertainment
 ___ government
 ___ industrial
 ___ military
 ___ museum
 ___ park
 ___ private residence
 ___ religious
 ___ scientific
 ___ transportation
 ___ other: _____

4. OWNER OF PROPERTY

NAME

STREET & NUMBER

CITY, TOWN

VICINITY OF

STATE Missouri

5. LOCATION OF LEGAL DESCRIPTION

Assessor's Office
 Phelps County Courthouse
 Rolla, Missouri 65401

6. REPRESENTATION IN EXISTING SURVEYS

TITLE (None) Determined Eligible? Yes No Federal State County Local

7. DESCRIPTION

CONDITION

___ excellent
 ___ good
☒ fair
 ___ deteriorated
 ___ ruins
 ___ unexposed

CHECK ONE

___ unaltered
☒ altered

CHECK ONE

☒ original site
 ___ moved date April 11, 1986

DESCRIBE THE PRESENT AND ORIGINAL (IF KNOWN) PHYSICAL APPEARANCE

The Modert house is a Vernacular architectural style of building. It has been greatly altered from the original section
 The exterior of this building is currently being renovated with modern materials.

8. SIGNIFICANCE - Crawford County Survey - Modert's House

PERIOD	AREAS OF SIGNIFICANCE - CHECK AND JUSTIFY BELOW			
<input type="checkbox"/> prehistoric	<input type="checkbox"/> archeology - prehistoric	<input checked="" type="checkbox"/> community	<input type="checkbox"/> landscape architecture	<input type="checkbox"/> religion
<input type="checkbox"/> 1400-1499	<input type="checkbox"/> archeology - historic	<input type="checkbox"/> conservation	<input type="checkbox"/> law	<input type="checkbox"/> science
<input type="checkbox"/> 1500-1599	<input type="checkbox"/> agriculture	<input type="checkbox"/> economics	<input type="checkbox"/> literature	<input type="checkbox"/> sculpture
<input type="checkbox"/> 1600-1699	<input type="checkbox"/> architecture	<input type="checkbox"/> education	<input type="checkbox"/> military	<input type="checkbox"/> social / humanitarian
<input type="checkbox"/> 1700-1799	<input type="checkbox"/> art	<input type="checkbox"/> engineering	<input type="checkbox"/> music	<input type="checkbox"/> theater
<input type="checkbox"/> 1800-1899	<input type="checkbox"/> commerce	<input type="checkbox"/> exploration / settlement	<input type="checkbox"/> philosophy	<input type="checkbox"/> transportation
<input checked="" type="checkbox"/> 1900-	<input type="checkbox"/> communications	<input type="checkbox"/> industry	<input type="checkbox"/> politics / government	<input type="checkbox"/> other (specify)
		<input type="checkbox"/> invention		

SPECIFIC DATES Circa 1911 BUILDER / ARCHITECT Unknown

STATEMENT OF SIGNIFICANCE (IN ONE PARAGRAPH)

Community - This building is the one time residence of Argo's village blacksmith.

9. MAJOR BIBLIOGRAPHICAL REFERENCES

Ted Woodruff
Box 2, Rt. 228
Cuba, Mo.

10. GEOGRAPHICAL DATA

ACREAGE OF PROPERTY approx 95 acres QUADRANGLE NAME Argo Quad SCALE 1:24000
UTM REFERENCES

A

1	5	6	4	6	2	2	0	4	2	2	7	1	0	0
---	---	---	---	---	---	---	---	---	---	---	---	---	---	---

ZONE EASTING NORTHING

B

--	--	--	--	--	--	--	--	--	--	--	--	--	--	--

ZONE EASTING NORTHING

C

--	--	--	--	--	--	--	--	--	--	--	--	--	--	--

D

--	--	--	--	--	--	--	--	--	--	--	--	--	--	--

VERBAL BOUNDARY DESCRIPTION AND JUSTIFICATION This house is located in Oak Hill township at the above referenced UTM coordinates. This location recognizes the building and the parameter of the grounds upon which it rests.

11. FORM PREPARED BY

NAME / TITLE Barbara S. Black - Assistant Historic Preservation Coordinator

ORGANIZATION Meramec Regional Planning Commission

ADDRESS 101 West Tenth Street, Rolla, Missouri 65401

DATE 4-11-86



MODERT HOUSE
Oak Hill Township (Argo), Mo.

(Crawford County Survey)

U. S. G. S. 7.5 Minute Topographic Map
Argo Quadrangle
Scale: 1:24,000

UTM REFERENCES
Zone: 15
Easting: 646220
Northing: 4227100

CR-AS-001-005



MISSOURI OFFICE OF HISTORIC PRESERVATION / INVENTORY SURVEY FORM

1. NAME The August Newman House

HISTORIC

AND / OR COMMON

2. LOCATION T40N. R4W. S34.

STREET & NUMBER Argo Rd.

CITY, TOWN Argo

VICINITY OF Oak Hill Township

STATE Missouri

CODE 29

COUNTY Crawford

CODE 055

3. CLASSIFICATION

CATEGORY	OWNERSHIP	STATUS	PRESENT USE	
<input type="checkbox"/> district	<input type="checkbox"/> public	<input type="checkbox"/> occupied	<input type="checkbox"/> agriculture	<input type="checkbox"/> museum
<input checked="" type="checkbox"/> building(s)	<input checked="" type="checkbox"/> private	<input checked="" type="checkbox"/> unoccupied	<input type="checkbox"/> commercial	<input type="checkbox"/> park
<input type="checkbox"/> structure	<input type="checkbox"/> both	<input type="checkbox"/> work in progress	<input type="checkbox"/> educational	<input checked="" type="checkbox"/> private residence
<input type="checkbox"/> site	PUBLIC ACQUISITION	ACCESSIBLE	<input type="checkbox"/> entertainment	<input type="checkbox"/> religious
<input type="checkbox"/> object	<input type="checkbox"/> in process	<input type="checkbox"/> yes: restricted	<input type="checkbox"/> government	<input type="checkbox"/> scientific
	<input type="checkbox"/> being considered	<input type="checkbox"/> yes: unrestricted	<input type="checkbox"/> industrial	<input type="checkbox"/> transportation
	<input type="checkbox"/> N/A	<input type="checkbox"/> no	<input type="checkbox"/> military	<input type="checkbox"/> other: _____

4. OWNER OF PROPERTY

NAME

STREET & NUMBER

CITY, TOWN

VICINITY OF

STATE Missouri

5. LOCATION OF LEGAL DESCRIPTION

Assessor's Office
Phelps County Courthouse
Rolla, Missouri 65401

6. REPRESENTATION IN EXISTING SURVEYS

TITLE (None)	Determined Eligible?	Yes	No	Federal	State	County	Local
--------------	----------------------	-----	----	---------	-------	--------	-------

7. DESCRIPTION

CONDITION		CHECK ONE	CHECK ONE	
<input type="checkbox"/> excellent	<input type="checkbox"/> deteriorated	<input type="checkbox"/> unaltered	<input checked="" type="checkbox"/> original site	
<input checked="" type="checkbox"/> good	<input type="checkbox"/> ruins	<input checked="" type="checkbox"/> altered	<input type="checkbox"/> moved	date April 11, 1986
<input type="checkbox"/> fair	<input type="checkbox"/> unexposed			

DESCRIBE THE PRESENT AND ORIGINAL (IF KNOWN) PHYSICAL APPEARANCE

The August Newman house is a large two story structure with many alterations and additions made to it; there has been a large modern addition made to the rear and an extended section (complete with tower) added to its right. The original section is two story with a cement foundation, clapboard on the outer walls, and a simple gable roof. The end rooflines have return cornices. The front facing walls have bead and scroll work running along the cornice. There is a picturesque design applique painted on front. The front porch has wood columns and 'butterfly wing' fan brackets. A brick flue tops the center ridge. The August Newman house is an example of Homestead architecture.

8. SIGNIFICANCE - Crawford County Survey - The August Newman House

PERIOD	AREAS OF SIGNIFICANCE - CHECK AND JUSTIFY BELOW				
<input type="checkbox"/> prehistoric	<input type="checkbox"/> archeology - prehistoric	<input type="checkbox"/> community planning	<input type="checkbox"/> landscape architecture	<input type="checkbox"/> religion	
<input type="checkbox"/> 1400-1499	<input type="checkbox"/> archeology - historic	<input type="checkbox"/> conservation	<input type="checkbox"/> law	<input type="checkbox"/> science	
<input type="checkbox"/> 1500-1599	<input type="checkbox"/> agriculture	<input type="checkbox"/> economics	<input type="checkbox"/> literature	<input type="checkbox"/> sculpture	
<input type="checkbox"/> 1600-1699	<input type="checkbox"/> architecture	<input type="checkbox"/> education	<input type="checkbox"/> military	<input type="checkbox"/> social / humanitarian	
<input type="checkbox"/> 1700-1799	<input type="checkbox"/> art	<input type="checkbox"/> engineering	<input type="checkbox"/> music	<input type="checkbox"/> theater	
<input type="checkbox"/> 1800-1899	<input type="checkbox"/> commerce	<input type="checkbox"/> exploration / settlement	<input type="checkbox"/> philosophy	<input type="checkbox"/> transportation	
<input checked="" type="checkbox"/> 1900-	<input type="checkbox"/> communications	<input type="checkbox"/> industry	<input type="checkbox"/> politics / government	<input checked="" type="checkbox"/> other (specify)	
		<input type="checkbox"/> invention		<input type="checkbox"/> history	

SPECIFIC DATES 1910 BUILDER / ARCHITECT August Newman

STATEMENT OF SIGNIFICANCE (IN ONE PARAGRAPH)

History - August Newman was an immigrant from Germany.

9. MAJOR BIBLIOGRAPHICAL REFERENCES

Mr. Ted Woodruff
Rt. 2, Box 228
Argo

10. GEOGRAPHICAL DATA

ACREAGE OF PROPERTY one acre QUADRANGLE NAME Argo Township SCALE 1:24000
UTM REFERENCES

A <div style="display: flex; justify-content: space-around;"> <div style="border: 1px solid black; padding: 2px;">1 5 </div> <div style="border: 1px solid black; padding: 2px;">6 4 6 1 8 0 </div> <div style="border: 1px solid black; padding: 2px;">4 2 2 7 3 2 0 </div> </div> <div style="display: flex; justify-content: space-around; margin-top: 5px;"> ZONE EASTING NORTHING </div>	B <div style="display: flex; justify-content: space-around;"> <div style="border: 1px solid black; padding: 2px;"> </div> <div style="border: 1px solid black; padding: 2px;"> </div> <div style="border: 1px solid black; padding: 2px;"> </div> <div style="border: 1px solid black; padding: 2px;"> </div> <div style="border: 1px solid black; padding: 2px;"> </div> <div style="border: 1px solid black; padding: 2px;"> </div> <div style="border: 1px solid black; padding: 2px;"> </div> <div style="border: 1px solid black; padding: 2px;"> </div> </div> <div style="display: flex; justify-content: space-around; margin-top: 5px;"> ZONE EASTING NORTHING </div>
C <div style="display: flex; justify-content: space-around;"> <div style="border: 1px solid black; padding: 2px;"> </div> <div style="border: 1px solid black; padding: 2px;"> </div> <div style="border: 1px solid black; padding: 2px;"> </div> <div style="border: 1px solid black; padding: 2px;"> </div> <div style="border: 1px solid black; padding: 2px;"> </div> <div style="border: 1px solid black; padding: 2px;"> </div> <div style="border: 1px solid black; padding: 2px;"> </div> <div style="border: 1px solid black; padding: 2px;"> </div> </div>	D <div style="display: flex; justify-content: space-around;"> <div style="border: 1px solid black; padding: 2px;"> </div> <div style="border: 1px solid black; padding: 2px;"> </div> <div style="border: 1px solid black; padding: 2px;"> </div> <div style="border: 1px solid black; padding: 2px;"> </div> <div style="border: 1px solid black; padding: 2px;"> </div> <div style="border: 1px solid black; padding: 2px;"> </div> <div style="border: 1px solid black; padding: 2px;"> </div> <div style="border: 1px solid black; padding: 2px;"> </div> </div>

VERBAL BOUNDARY DESCRIPTION AND JUSTIFICATION The Newman house is located in Oak Hill township at the above referenced UTM coordinates. This location recognizes the building and the parameter of the grounds upon which it rests.

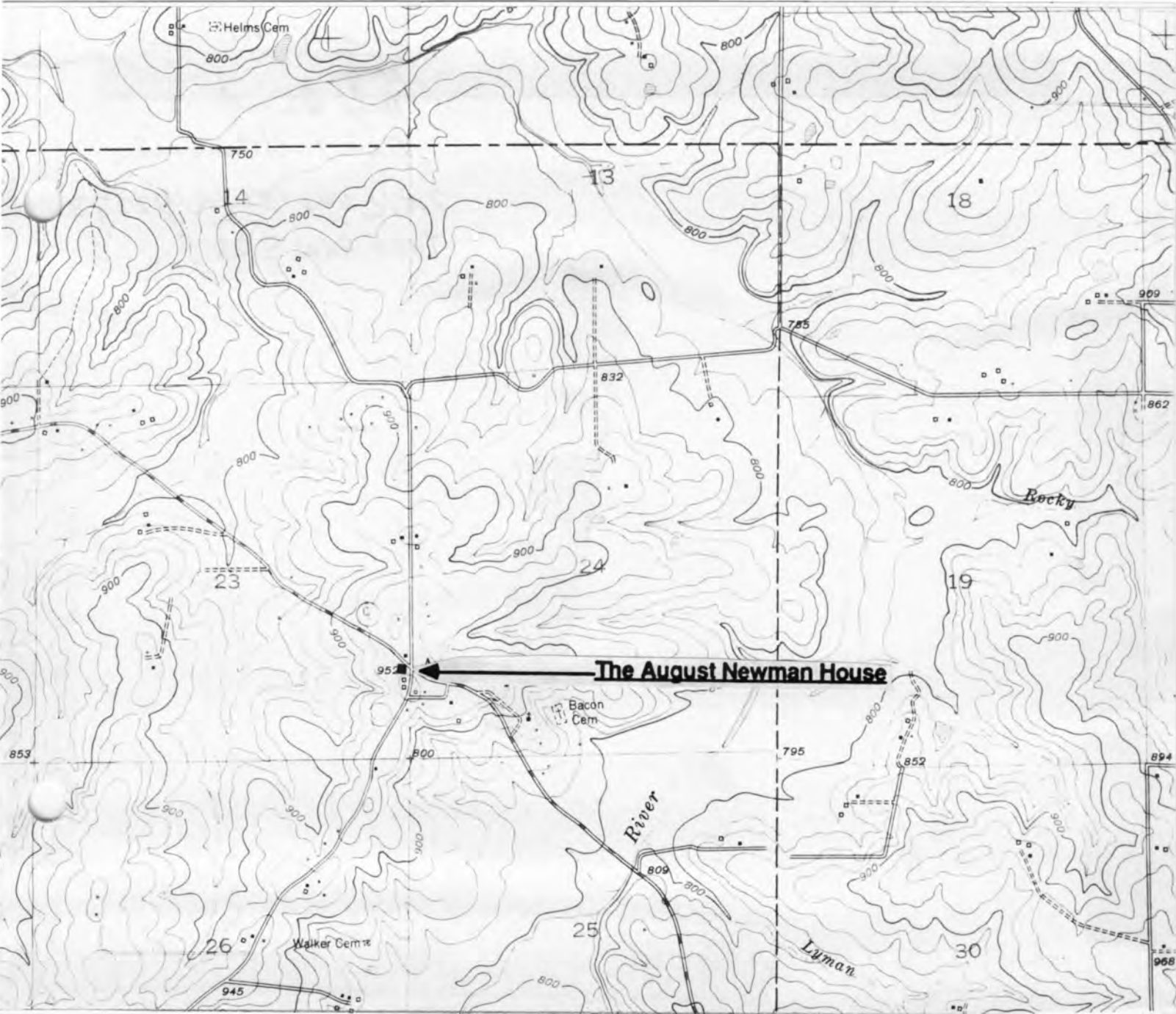
11. FORM PREPARED BY

NAME / TITLE Barbara S. Black - Assistant Historic Preservation Coordinator

ORGANIZATION Meramec Regional Planning Commission

ADDRESS 101 West Tenth Street, Rolla, Missouri 65401

DATE 4-11-86



CR-AS-001-006

AUGUST NEWMAN HOUSE
Oak Hill Township (Argo), Mo.

(Crawford County Survey)

U. S. G. S. 7.5 Minute Topographic Map
Argo Quadrangle
Scale: 1:24,000

UTM REFERENCES
Zone: 15
Easting: 646180
Northing: 4227320



MISSOURI OFFICE OF HISTORIC PRESERVATION / INVENTORY SURVEY FORM

1. NAME The Quentin Rohrer House

HISTORIC The Tayloe House

AND / OR COMMON

2. LOCATION T40N. R4W. S24.

STREET & NUMBER Argo Rd.

CITY, TOWN Argo

VICINITY OF Oak Hill Township

STATE Missouri

CODE 29

COUNTY Crawford

CODE 055

3. CLASSIFICATION

CATEGORY

☐ district☒ building(s)☐ structure☐ site☐ object

OWNERSHIP

☐ public☒ private☐ both

PUBLIC ACQUISITION

☐ in process☐ being considered☐ N/A

STATUS

☒ occupied☐ unoccupied☐ work in progress

ACCESSIBLE

☐ yes: restricted☐ yes: unrestricted☐ no

PRESENT USE

☐ agriculture☐ commercial☐ educational☐ entertainment☐ government☐ industrial☐ military☐ museum☐ park☐ private residence☐ religious☐ scientific☐ transportation☐ other: _____

4. OWNER OF PROPERTY

NAME Mr. & Mrs. Quentin Rohrer

STREET & NUMBER

CITY, TOWN Argo

VICINITY OF

Oak Hill Township

STATE Missouri

5. LOCATION OF LEGAL DESCRIPTION

Assessor's Office
 Phelps County Courthouse
 Rolla, Missouri 65401

6. REPRESENTATION IN EXISTING SURVEYS

TITLE (None)	Determined Eligible?	Yes	No	Federal	State	County	Local

7. DESCRIPTION

CONDITION

☐ excellent☒ good☐ fair☐ deteriorated☐ ruins☐ unexposed

CHECK ONE

☐ unaltered☒ altered

CHECK ONE

☒ original site☐ moved

date April 11, 1986

DESCRIBE THE PRESENT AND ORIGINAL (IF KNOWN) PHYSICAL APPEARANCE

The Quentin Rohrer house is a two story building of a Vernacular style of architecture; this building has been extensively altered and modernized. The original section has a stone foundation and the two side additions are of cement. Window are a variety of shapes and are unevenly spaced; the outer walls have been covered in clapboard.

8. SIGNIFICANCE - Crawford County Survey - Quentin Rohrer House

PERIOD	AREAS OF SIGNIFICANCE - CHECK AND JUSTIFY BELOW				
<input type="checkbox"/> prehistoric	<input type="checkbox"/> archeology - prehistoric	<input type="checkbox"/> community planning	<input type="checkbox"/> landscape architecture	<input type="checkbox"/> religion	
<input type="checkbox"/> 1400-1499	<input type="checkbox"/> archeology - historic	<input type="checkbox"/> conservation	<input type="checkbox"/> law	<input type="checkbox"/> science	
<input type="checkbox"/> 1500-1599	<input type="checkbox"/> agriculture	<input type="checkbox"/> economics	<input type="checkbox"/> literature	<input type="checkbox"/> sculpture	
<input type="checkbox"/> 1600-1699	<input checked="" type="checkbox"/> architecture	<input type="checkbox"/> education	<input type="checkbox"/> military	<input type="checkbox"/> social / humanitarian	
<input type="checkbox"/> 1700-1799	<input type="checkbox"/> art	<input type="checkbox"/> engineering	<input type="checkbox"/> music	<input type="checkbox"/> theater	
<input type="checkbox"/> 1800-1899	<input type="checkbox"/> commerce	<input type="checkbox"/> exploration / settlement	<input type="checkbox"/> philosophy	<input type="checkbox"/> transportation	
<input checked="" type="checkbox"/> 1900-	<input type="checkbox"/> communications	<input type="checkbox"/> industry	<input type="checkbox"/> politics / government	<input type="checkbox"/> other (specify)	
		<input type="checkbox"/> invention			

SPECIFIC DATES Circa 1905 BUILDER / ARCHITECT Unknown

STATEMENT OF SIGNIFICANCE (IN ONE PARAGRAPH)

Architecture - The Rohrer house is an example of Vernacular architecture.

9. MAJOR BIBLIOGRAPHICAL REFERENCES

Ted Woodruff
Box 2, Rt. 228
Argo

10. GEOGRAPHICAL DATA

ACREAGE OF PROPERTY 58 acres QUADRANGLE NAME Argo Quad SCALE 1:24000
UTM REFERENCES

A	1	5	6	4	6	4	6	0	4	2	2	7	1	2	0	B															
	ZONE				EASTING				NORTHING					ZONE				EASTING				NORTHING									
C																D															

VERBAL BOUNDARY DESCRIPTION AND JUSTIFICATION The Quentin Rohrer house is located in Oak Hill township at the above referenced UTM coordinates. This location recognizes the building and the parameter of the grounds upon which it rests.

11. FORM PREPARED BY

NAME / TITLE Barbara S. Black - Assistant Historic Preservation Coordinator

ORGANIZATION Meramec Regional Planning Commission

ADDRESS 101 West Tenth Street, Rolla, Missouri 65401

DATE 1-11-86



QUENTIN ROHRER HOUSE
Oak Hill Township (Argo), Mo.

(Crawford County Survey)

U. S. G. S. 7.5 Minute Topographic Map
Argo Quadrangle
Scale: 1:24,000

UTM REFERENCES
Zone: 15
Easting: 646460
Northing: 4227120

CR-AS-001-007



MISSOURI OFFICE OF HISTORIC PRESERVATION / INVENTORY SURVEY FORM

1. NAME The Ted Woodruff House

HISTORIC

AND / OR COMMON

2. LOCATION T40N. R4W. S26.

STREET & NUMBER Argo Rd

CITY, TOWN Argo

VICINITY OF Oak Hill Township

STATE Missouri

CODE 29

COUNTY Crawford

CODE 055

3. CLASSIFICATION

CATEGORY

☐ district☒ building(s)☐ structure☐ site☐ object

OWNERSHIP

☐ public☒ private☐ both

PUBLIC ACQUISITION

☐ in process☐ being considered☐ N/A

STATUS

☒ occupied☐ unoccupied☐ work in progress

ACCESSIBLE

☐ yes: restricted☐ yes: unrestricted☐ no

PRESENT USE

☐ agriculture☐ commercial☐ educational☐ entertainment☐ government☐ industrial☐ military☐ museum☐ park☒ private residence☐ religious☐ scientific☐ transportation☐ other: _____

4. OWNER OF PROPERTY

NAME Ted Woodruff

STREET & NUMBER Rt. 2, Box 228

CITY, TOWN Argo

VICINITY OF Oak Hill Township

STATE Missouri

5. LOCATION OF LEGAL DESCRIPTION

Assessor's Office
 Phelps County Courthouse
 Rolla, Missouri 65401

6. REPRESENTATION IN EXISTING SURVEYS

TITLE (None)	Determined Eligible?	Yes	No	Federal	State	County	Local

7. DESCRIPTION

CONDITION

☐ excellent☒ good☐ fair☐ deteriorated☐ ruins☐ unexposed

CHECK ONE

☐ unaltered☒ altered

CHECK ONE

☒ original site☐ moved

date April 11, 1986

DESCRIBE THE PRESENT AND ORIGINAL (IF KNOWN) PHYSICAL APPEARANCE

The Woodruff house is a staunch two story farmhouse. It was originally a log house and the log structure remains on the northern side; the rest of the house is a frame building. There is a tri-sided wraparound porch. This building has a cement foundation, clapboard on the outer walls, and a tin roof.

8. SIGNIFICANCE - Crawford County Survey - Ted Woodruff

PERIOD	AREAS OF SIGNIFICANCE - CHECK AND JUSTIFY BELOW			
<input type="checkbox"/> prehistoric	<input type="checkbox"/> archeology - prehistoric	<input checked="" type="checkbox"/> community	<input type="checkbox"/> landscape architecture	<input type="checkbox"/> religion
<input type="checkbox"/> 1400-1499	<input type="checkbox"/> archeology - historic	<input type="checkbox"/> conservation	<input type="checkbox"/> law	<input type="checkbox"/> science
<input type="checkbox"/> 1500-1599	<input type="checkbox"/> agriculture	<input type="checkbox"/> economics	<input type="checkbox"/> literature	<input type="checkbox"/> sculpture
<input type="checkbox"/> 1600-1699	<input checked="" type="checkbox"/> architecture	<input type="checkbox"/> education	<input type="checkbox"/> military	<input type="checkbox"/> social / humanitarian
<input type="checkbox"/> 1700-1799	<input type="checkbox"/> art	<input type="checkbox"/> engineering	<input type="checkbox"/> music	<input type="checkbox"/> theater
<input checked="" type="checkbox"/> 1800-1899	<input type="checkbox"/> commerce	<input type="checkbox"/> exploration / settlement	<input type="checkbox"/> philosophy	<input type="checkbox"/> transportation
<input type="checkbox"/> 1900-	<input type="checkbox"/> communications	<input type="checkbox"/> industry	<input type="checkbox"/> politics / government	<input type="checkbox"/> other (specify)
		<input type="checkbox"/> invention		

SPECIFIC DATES Circa 1890 BUILDER / ARCHITECT (possibly) Fricke

STATEMENT OF SIGNIFICANCE (IN ONE PARAGRAPH)

Architecture/Community - The Woodruff family built several structures in the Argo area.

9. MAJOR BIBLIOGRAPHICAL REFERENCES

Mr. Ted Woodruff
Box 2, Rt. 228
Argo

10. GEOGRAPHICAL DATA

ACREAGE OF PROPERTY 64 acres QUADRANGLE NAME Argo Quad SCALE 1:24000
UTM REFERENCES

A

1	5	6	4	5	7	0	0
---	---	---	---	---	---	---	---

4	2	2	6	1	0	0
---	---	---	---	---	---	---

ZONE EASTING NORTHING

B

--	--	--	--	--	--	--	--

--	--	--	--	--	--	--	--

ZONE EASTING NORTHING

C

--	--	--	--	--	--	--	--

--	--	--	--	--	--	--	--

D

--	--	--	--	--	--	--	--

--	--	--	--	--	--	--	--

VERBAL BOUNDARY DESCRIPTION AND JUSTIFICATION The Woodruff house is located in Oak Hill township at the above referenced UTM coordinates. This location recognizes the building and the parameter of the grounds upon which it rests.

11. FORM PREPARED BY

NAME / TITLE Barbara S. Black - Assistant Historic Preservation Coordinator

ORGANIZATION Meramec Regional Planning Commission

ADDRESS 101 West Tenth Street, Rolla, Missouri 65401

DATE 1-11-86



WOODRUFF HOUSE
Oak Hill Township (Argo), Mo.

CR-AS-001-008

(Crawford County Survey)

U. S. G. S. 7.5 Minute Topographic Map
Argo Quadrangle
Scale: 1:24,000

UTM REFERENCES
Zone: 15
Easting: 645700
Northing: 4226100



MISSOURI OFFICE OF HISTORIC PRESERVATION / INVENTORY SURVEY FORM

1. NAME Berryman Store

HISTORIC

AND / OR COMMON

2. LOCATION T37N. R2W. S13.

STREET & NUMBER St. Rt. 281

CITY, TOWN Berryman

VICINITY OF Courtois Township

STATE Missouri

CODE 29

COUNTY Crawford

CODE 055

3. CLASSIFICATION

CATEGORY

☐ district☒ building(s)☐ structure☐ site☐ object

OWNERSHIP

☐ public☒ private☐ both

PUBLIC ACQUISITION

☐ in process☐ being considered☐ N/A

STATUS

☒ occupied☐ unoccupied☐ work in progress

ACCESSIBLE

☐ yes: restricted☐ yes: unrestricted☐ no

PRESENT USE

☐ agriculture☒ commercial☐ educational☐ entertainment☐ government☐ industrial☐ military☐ museum☐ park☐ private residence☐ religious☐ scientific☐ transportation☐ other: _____

4. OWNER OF PROPERTY

NAME Mr. & Mrs. Raymond Matchell

STREET & NUMBER St. Rt. 287

CITY, TOWN Berryman (Steelville)

VICINITY OF Courtois Township

STATE Missouri

5. LOCATION OF LEGAL DESCRIPTION

Assessor's Office
 Phelps County Courthouse
 Rolla, Missouri 65401

6. REPRESENTATION IN EXISTING SURVEYS

TITLE (None)	Determined Eligible?	Yes	No	Federal	State	County	Local

7. DESCRIPTION

CONDITION

☐ excellent☐ good☒ fair☐ deteriorated☐ ruins☐ unexposed

CHECK ONE

☒ unaltered☐ altered

CHECK ONE

☐ original site☐ moved

date Jan. 28, 1986

DESCRIBE THE PRESENT AND ORIGINAL (IF KNOWN) PHYSICAL APPEARANCE

The Berryman Store is a Commercial style of architecture. This building is one story with a side addition. It has recessed double front doors flanked by commercial store windows of nine panes of glass. The roof is covered with seamed metal and the outer walls of this building are covered in weatherboard. It has a cement foundation.

8. SIGNIFICANCE - Crawford County Survey - Berryman Store

PERIOD	AREAS OF SIGNIFICANCE - CHECK AND JUSTIFY BELOW			
<input type="checkbox"/> prehistoric	<input type="checkbox"/> archeology - prehistoric	<input checked="" type="checkbox"/> community	<input type="checkbox"/> landscape architecture	<input type="checkbox"/> religion
<input type="checkbox"/> 1400-1499	<input type="checkbox"/> archeology - historic	<input type="checkbox"/> conservation	<input type="checkbox"/> law	<input type="checkbox"/> science
<input type="checkbox"/> 1500-1599	<input type="checkbox"/> agriculture	<input type="checkbox"/> economics	<input type="checkbox"/> literature	<input type="checkbox"/> sculpture
<input type="checkbox"/> 1600-1699	<input type="checkbox"/> architecture	<input type="checkbox"/> education	<input type="checkbox"/> military	<input type="checkbox"/> social / humanitarian
<input type="checkbox"/> 1700-1799	<input type="checkbox"/> art	<input type="checkbox"/> engineering	<input type="checkbox"/> music	<input type="checkbox"/> theater
<input checked="" type="checkbox"/> 1800-1899	<input checked="" type="checkbox"/> commerce	<input type="checkbox"/> exploration / settlement	<input type="checkbox"/> philosophy	<input type="checkbox"/> transportation
<input type="checkbox"/> 1900-	<input type="checkbox"/> communications	<input type="checkbox"/> industry	<input type="checkbox"/> politics / government	<input type="checkbox"/> other (specify)
		<input type="checkbox"/> invention		

SPECIFIC DATES 1886

BUILDER / ARCHITECT

John Berryman

STATEMENT OF SIGNIFICANCE (IN ONE PARAGRAPH)

Commerce/Community/Military - Berryman became a captain of his company in the Confederate army and fought in the battles of Shiloh, Corinth, Granada, Iuka, and Port Hudson. After the war he was elected to the state legislature for two terms representing Washington County.

9. MAJOR BIBLIOGRAPHICAL REFERENCES

Mr. & Mrs. Raymond Matchell

The History of Crawford County and Cuba, Mo.
by James Ira Breuer

10. GEOGRAPHICAL DATA

ACREAGE OF PROPERTY approx 50 acres
UTM REFERENCESQUADRANGLE NAME Berryman QuadSCALE 1:24000

A

1	5	6	6	7	3	8	0	4	1	9	8	3	0	0
---	---	---	---	---	---	---	---	---	---	---	---	---	---	---

ZONE EASTING NORTHING

B

--	--	--	--	--	--	--	--	--	--	--	--	--	--	--

ZONE EASTING NORTHING

C

--	--	--	--	--	--	--	--	--	--	--	--	--	--	--

D

--	--	--	--	--	--	--	--	--	--	--	--	--	--	--

VERBAL BOUNDARY DESCRIPTION AND JUSTIFICATION The Berryman store is located in Courtols township at the above referenced UTM coordinates. This location recognizes the building and the parameter of the grounds upon which it rests.

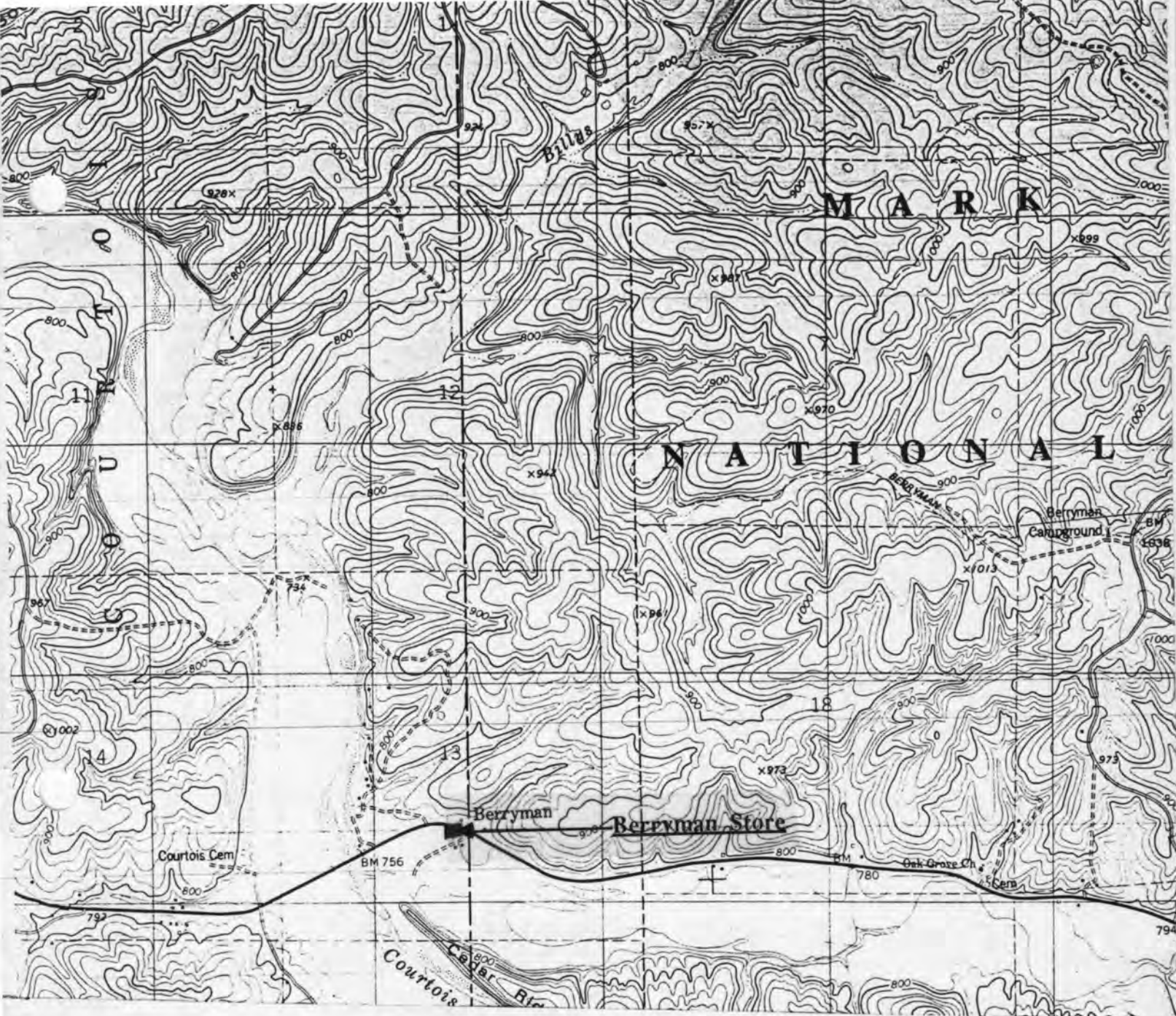
11. FORM PREPARED BY

NAME / TITLE Barbara S. Black-Assistant Historic Preservation Coordinator

ORGANIZATION Meramec Regional Planning Commission

ADDRESS 101 West Tenth Street, Rolla, Missouri 65401

DATE 1-28-86



CR-AS-001-009

BERRYMAN STORE
Berryman (Steelville), Mo.

(Crawford County Survey)

U. S. G. S. 7.5 Minute Topographic Map
Berryman Quadrangle
Scale: 1:24,000

UTM REFERENCES
Zone: 15
Easting: 667380
Northing: 4198300



MISSOURI OFFICE OF HISTORIC PRESERVATION / INVENTORY SURVEY FORM

1. NAME The Leslie Trask House

HISTORIC

AND / OR COMMON

2. LOCATION T37N. R2W. S14.

STREET & NUMBER Rt. 287, Box 1W

CITY, TOWN Steelville Berryman VICINITY OF Courtois township

STATE Missouri CODE 29 COUNTY Crawford CODE 055

3. CLASSIFICATION

CATEGORY	OWNERSHIP	STATUS	PRESENT USE
__ district	__ public	<input checked="" type="checkbox"/> occupied	__ agriculture
<input checked="" type="checkbox"/> building(s)	<input checked="" type="checkbox"/> private	__ unoccupied	__ commercial
__ structure	__ both	__ work in progress	__ educational
__ site	PUBLIC ACQUISITION	ACCESSIBLE	__ entertainment
__ object	__ in process	__ yes: restricted	__ government
	__ being considered	__ yes: unrestricted	__ industrial
	__ N/A	__ no	__ military
			__ museum
			__ park
			<input checked="" type="checkbox"/> private residence
			__ religious
			__ scientific
			__ transportation
			__ other: __

4. OWNER OF PROPERTY

NAME Leslie Trask

STREET & NUMBER Rt. 287, Box 1W

CITY, TOWN Steelville VICINITY OF (East) Courtois township STATE Missouri

5. LOCATION OF LEGAL DESCRIPTION

Assessor's Office
Phelps County Courthouse
Rolla, Missouri 65401

6. REPRESENTATION IN EXISTING SURVEYS

TITLE (None)	Determined Eligible?	Yes	No	Federal	State	County	Local
--------------	----------------------	-----	----	---------	-------	--------	-------

7. DESCRIPTION

CONDITION		CHECK ONE	CHECK ONE	
__ excellent	__ deteriorated	__ unaltered	<input checked="" type="checkbox"/> original site	
__ good	__ ruins	<input checked="" type="checkbox"/> altered	__ moved	date Jan. 27, 1986
<input checked="" type="checkbox"/> fair	__ unexposed			

DESCRIBE THE PRESENT AND ORIGINAL (IF KNOWN) PHYSICAL APPEARANCE

The Trask house is a two story building and has a pine frame and a rock foundation construction. It has a gabled roofline with several brick chimneys; the roof is covered with seamed metal. Outer walls are covered with clapboard and the windows are framed in plain molding. It has a screened in front porch with a pediment gable roofline. There are five rooms downstairs and two upstairs. This house is of a modified 'T' plan shape with additions. Mr. George Trask bought this house in 1926 from Dr. Rainy Parker and it has since remained in the Trask family. The Trask house is an example of an Ozark Greek Revival style of architecture.

8. SIGNIFICANCE - Crawford County Survey - Leslie Trask house

PERIOD	AREAS OF SIGNIFICANCE - CHECK AND JUSTIFY BELOW				
<input type="checkbox"/> prehistoric	<input type="checkbox"/> archeology - prehistoric	<input type="checkbox"/> community planning	<input type="checkbox"/> landscape architecture	<input type="checkbox"/> religion	
<input type="checkbox"/> 1400-1499	<input type="checkbox"/> archeology - historic	<input type="checkbox"/> conservation	<input type="checkbox"/> law	<input type="checkbox"/> science	
<input type="checkbox"/> 1500-1599	<input type="checkbox"/> agriculture	<input type="checkbox"/> economics	<input type="checkbox"/> literature	<input type="checkbox"/> sculpture	
<input type="checkbox"/> 1600-1699	<input checked="" type="checkbox"/> architecture	<input type="checkbox"/> education	<input type="checkbox"/> military	<input type="checkbox"/> social / humanitarian	
<input type="checkbox"/> 1700-1799	<input type="checkbox"/> art	<input type="checkbox"/> engineering	<input type="checkbox"/> music	<input type="checkbox"/> theater	
<input checked="" type="checkbox"/> 1800-1899	<input type="checkbox"/> commerce	<input type="checkbox"/> exploration / settlement	<input type="checkbox"/> philosophy	<input type="checkbox"/> transportation	
<input type="checkbox"/> 1900-	<input type="checkbox"/> communications	<input type="checkbox"/> industry	<input type="checkbox"/> politics / government	<input type="checkbox"/> other (specify)	
		<input type="checkbox"/> invention			

SPECIFIC DATES Circa 1886 BUILDER / ARCHITECT Unknown

STATEMENT OF SIGNIFICANCE (IN ONE PARAGRAPH)

Architecture - The Trask house is an example of Greek Revival architecture.

9. MAJOR BIBLIOGRAPHICAL REFERENCES

Mr. Leslie Trask

10. GEOGRAPHICAL DATA

ACREAGE OF PROPERTY 126 acres QUADRANGLE NAME Berryman Quad SCALE 1:24000
UTM REFERENCES

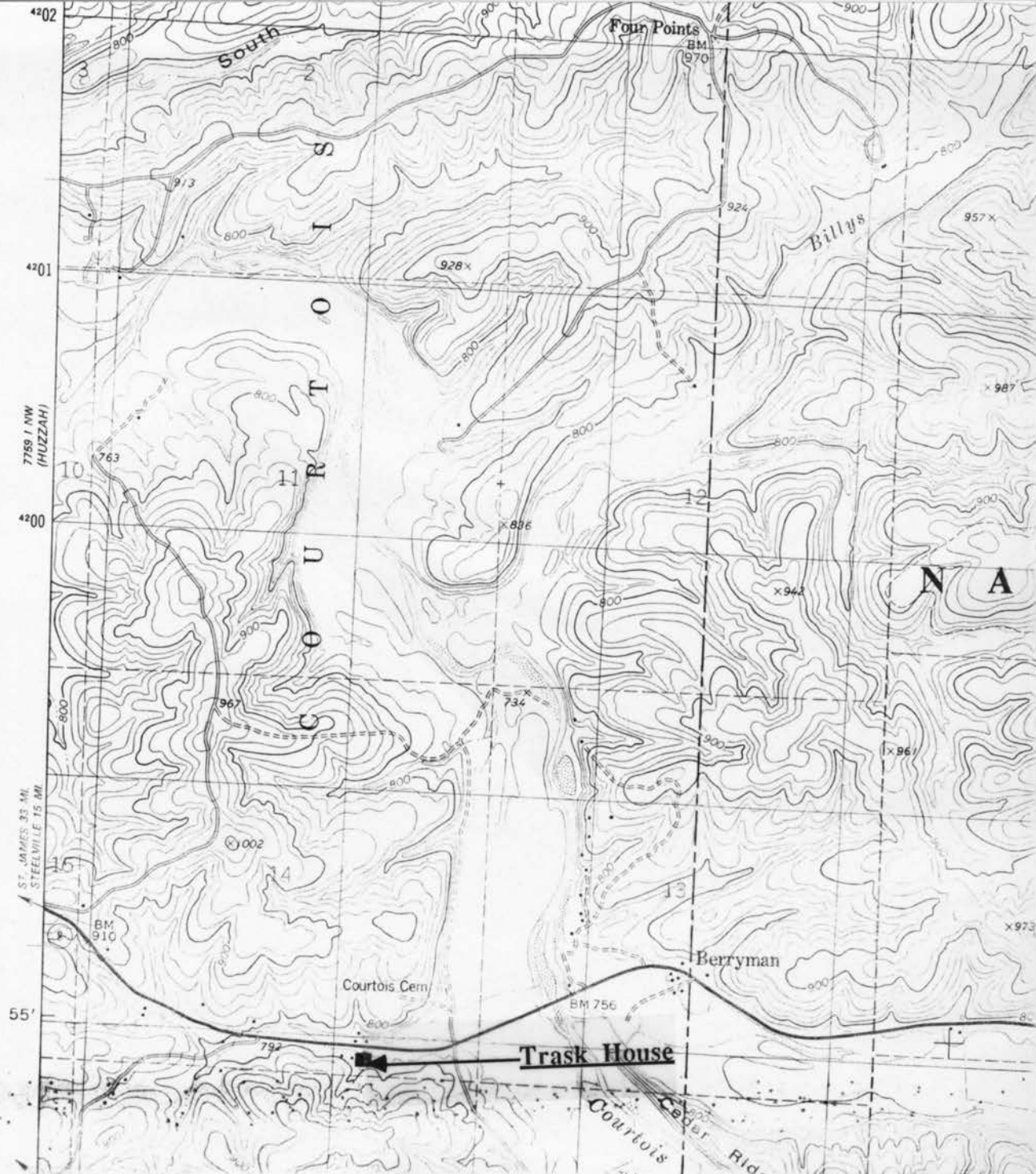
A <div style="display: flex; justify-content: space-around;"> <div style="border: 1px solid black; padding: 2px;">1 5 </div> <div style="border: 1px solid black; padding: 2px;">6 6 6 1 6 0 </div> <div style="border: 1px solid black; padding: 2px;">4 1 9 7 8 8 0 </div> </div> <div style="display: flex; justify-content: space-around; margin-top: 5px;"> ZONE EASTING NORTHING </div>	B <div style="display: flex; justify-content: space-around;"> <div style="border: 1px solid black; padding: 2px;"> </div><div style="border: 1px solid black; padding: 2px;"> </div><div style="border: 1px solid black; padding: 2px;"> </div><div style="border: 1px solid black; padding: 2px;"> </div><div style="border: 1px solid black; padding: 2px;"> </div><div style="border: 1px solid black; padding: 2px;"> </div><div style="border: 1px solid black; padding: 2px;"> </div><div style="border: 1px solid black; padding: 2px;"> </div><div style="border: 1px solid black; padding: 2px;"> </div><div style="border: 1px solid black; padding: 2px;"> </div> </div> <div style="display: flex; justify-content: space-around; margin-top: 5px;"> ZONE EASTING NORTHING </div>
C <div style="display: flex; justify-content: space-around;"> <div style="border: 1px solid black; padding: 2px;"> </div><div style="border: 1px solid black; padding: 2px;"> </div><div style="border: 1px solid black; padding: 2px;"> </div><div style="border: 1px solid black; padding: 2px;"> </div><div style="border: 1px solid black; padding: 2px;"> </div><div style="border: 1px solid black; padding: 2px;"> </div><div style="border: 1px solid black; padding: 2px;"> </div><div style="border: 1px solid black; padding: 2px;"> </div><div style="border: 1px solid black; padding: 2px;"> </div><div style="border: 1px solid black; padding: 2px;"> </div> </div>	D <div style="display: flex; justify-content: space-around;"> <div style="border: 1px solid black; padding: 2px;"> </div><div style="border: 1px solid black; padding: 2px;"> </div><div style="border: 1px solid black; padding: 2px;"> </div><div style="border: 1px solid black; padding: 2px;"> </div><div style="border: 1px solid black; padding: 2px;"> </div><div style="border: 1px solid black; padding: 2px;"> </div><div style="border: 1px solid black; padding: 2px;"> </div><div style="border: 1px solid black; padding: 2px;"> </div><div style="border: 1px solid black; padding: 2px;"> </div><div style="border: 1px solid black; padding: 2px;"> </div> </div>

VERBAL BOUNDARY DESCRIPTION AND JUSTIFICATION The Trask house is located in Courtois township at the above referenced UTM coordinates. This location recognizes the house, outbuildings, and the parameters of the grounds upon which it rests.

11. FORM PREPARED BY

NAME / TITLE Barbara S. Black - Assistant Historic Preservation Coordinator

ORGANIZATION Meramec Regional Planning Commission



TRASK HOUSE
Steelville, Mo.

CR-AS-001-016

(Crawford County Survey)

U. S. G. S. 7.5 Minute Topographic Map
Berryman Quadrangle
Scale: 1:24,000

UTM REFERENCES
Zone: 15
Easting: 666160
Northing: 4197880



MISSOURI OFFICE OF HISTORIC PRESERVATION / INVENTORY SURVEY FORM

1. NAME Trask Store/Figiel Grocery

HISTORIC

AND / OR COMMON

2. LOCATION T37N. R2W. S14.

STREET & NUMBER Rt. 287

CITY, TOWN Berryman (Steelville)

VICINITY OF Courtois Township

STATE Missouri

CODE 29

COUNTY Crawford

CODE 055

3. CLASSIFICATION

CATEGORY

☐ district☒ building(s)☐ structure☐ site☐ object

OWNERSHIP

☐ public☒ private☐ both

PUBLIC ACQUISITION

☐ in process☐ being considered☐ N/A

STATUS

☐ occupied☒ unoccupied☐ work in progress

ACCESSIBLE

☐ yes: restricted☐ yes: unrestricted☐ no

PRESENT USE

☐ agriculture☐ commercial☐ educational☐ entertainment☐ government☐ industrial☐ military☐ museum☐ park☐ private residence☐ religious☐ scientific☐ transportation☐ other: _____

4. OWNER OF PROPERTY

NAME Jerry King

STREET & NUMBER

CITY, TOWN Minnesota

VICINITY OF

STATE Missouri

5. LOCATION OF LEGAL DESCRIPTION

Assessor's Office
 Phelps County Courthouse
 Rolla, Missouri 65401

6. REPRESENTATION IN EXISTING SURVEYS

TITLE (None)	Determined Eligible?	Yes	No	Federal	State	County	Local

7. DESCRIPTION

CONDITION

☐ excellent☐ good☐ fair☒ deteriorated☐ ruins☐ unexposed

CHECK ONE

☒ unaltered☐ altered

CHECK ONE

☒ original site☐ moved

date Jan. 26, 1986

DESCRIBE THE PRESENT AND ORIGINAL (IF KNOWN) PHYSICAL APPEARANCE

The Trask store is a one story building of a rectangular plan shape. It is a Commercial style structure with a cement foundation, tin roof, and frame construction.. It has a centered doorway, flanking single sash windows, and a false commercial front facade. Built and used as a store in the Berryman area, it but went out of business fifteen years ago.

8. SIGNIFICANCE - Crawford County Survey - Trask Store/Fiegel Grocery

PERIOD	AREAS OF SIGNIFICANCE - CHECK AND JUSTIFY BELOW				
<input type="checkbox"/> prehistoric	<input type="checkbox"/> archeology - prehistoric	<input type="checkbox"/> community planning	<input type="checkbox"/> landscape architecture	<input type="checkbox"/> religion	
<input type="checkbox"/> 1400-1499	<input type="checkbox"/> archeology - historic	<input type="checkbox"/> conservation	<input type="checkbox"/> law	<input type="checkbox"/> science	
<input type="checkbox"/> 1500-1599	<input type="checkbox"/> agriculture	<input type="checkbox"/> economics	<input type="checkbox"/> literature	<input type="checkbox"/> sculpture	
<input type="checkbox"/> 1600-1699	<input type="checkbox"/> architecture	<input type="checkbox"/> education	<input type="checkbox"/> military	<input type="checkbox"/> social / humanitarian	
<input type="checkbox"/> 1700-1799	<input type="checkbox"/> art	<input type="checkbox"/> engineering	<input type="checkbox"/> music	<input type="checkbox"/> theater	
<input type="checkbox"/> 1800-1899	<input checked="" type="checkbox"/> commerce	<input type="checkbox"/> exploration / settlement	<input type="checkbox"/> philosophy	<input type="checkbox"/> transportation	
<input checked="" type="checkbox"/> 1900-	<input type="checkbox"/> communications	<input type="checkbox"/> industry	<input type="checkbox"/> politics / government	<input type="checkbox"/> other (specify)	
		<input type="checkbox"/> invention			

SPECIFIC DATES Circa 1935 BUILDER / ARCHITECT George Trask

STATEMENT OF SIGNIFICANCE (IN ONE PARAGRAPH)

Commerce - Once used as a grocery store in the Berryman area.

9. MAJOR BIBLIOGRAPHICAL REFERENCES

Bill McMillen
Rt. 287, Box 1W
Berryman

10. GEOGRAPHICAL DATA

ACREAGE OF PROPERTY Unknown QUADRANGLE NAME Berryman Quad SCALE 1:24000
UTM REFERENCES

<p>A</p> <table border="1" style="display: inline-table; text-align: center;"> <tr> <td>1</td><td>5</td><td>6</td><td>6</td><td>6</td><td>7</td><td>3</td><td>4</td><td>4</td><td>1</td><td>9</td><td>8</td><td>3</td><td>0</td><td>0</td> </tr> </table> <p>ZONE EASTING NORTHING</p>	1	5	6	6	6	7	3	4	4	1	9	8	3	0	0	<p>B</p> <table border="1" style="display: inline-table; text-align: center;"> <tr> <td></td><td></td><td></td><td></td><td></td><td></td><td></td><td></td><td></td><td></td><td></td><td></td><td></td><td></td><td></td> </tr> </table> <p>ZONE EASTING NORTHING</p>															
1	5	6	6	6	7	3	4	4	1	9	8	3	0	0																	
<p>C</p> <table border="1" style="display: inline-table; text-align: center;"> <tr> <td></td><td></td><td></td><td></td><td></td><td></td><td></td><td></td><td></td><td></td><td></td><td></td><td></td><td></td><td></td> </tr> </table>																<p>D</p> <table border="1" style="display: inline-table; text-align: center;"> <tr> <td></td><td></td><td></td><td></td><td></td><td></td><td></td><td></td><td></td><td></td><td></td><td></td><td></td><td></td><td></td> </tr> </table>															

VERBAL BOUNDARY DESCRIPTION AND JUSTIFICATION The Fiegel grocery store is located in Courtois township at the above referenced UTM coordinates. This location recognizes the building and the parameter of the grounds upon which it rests.

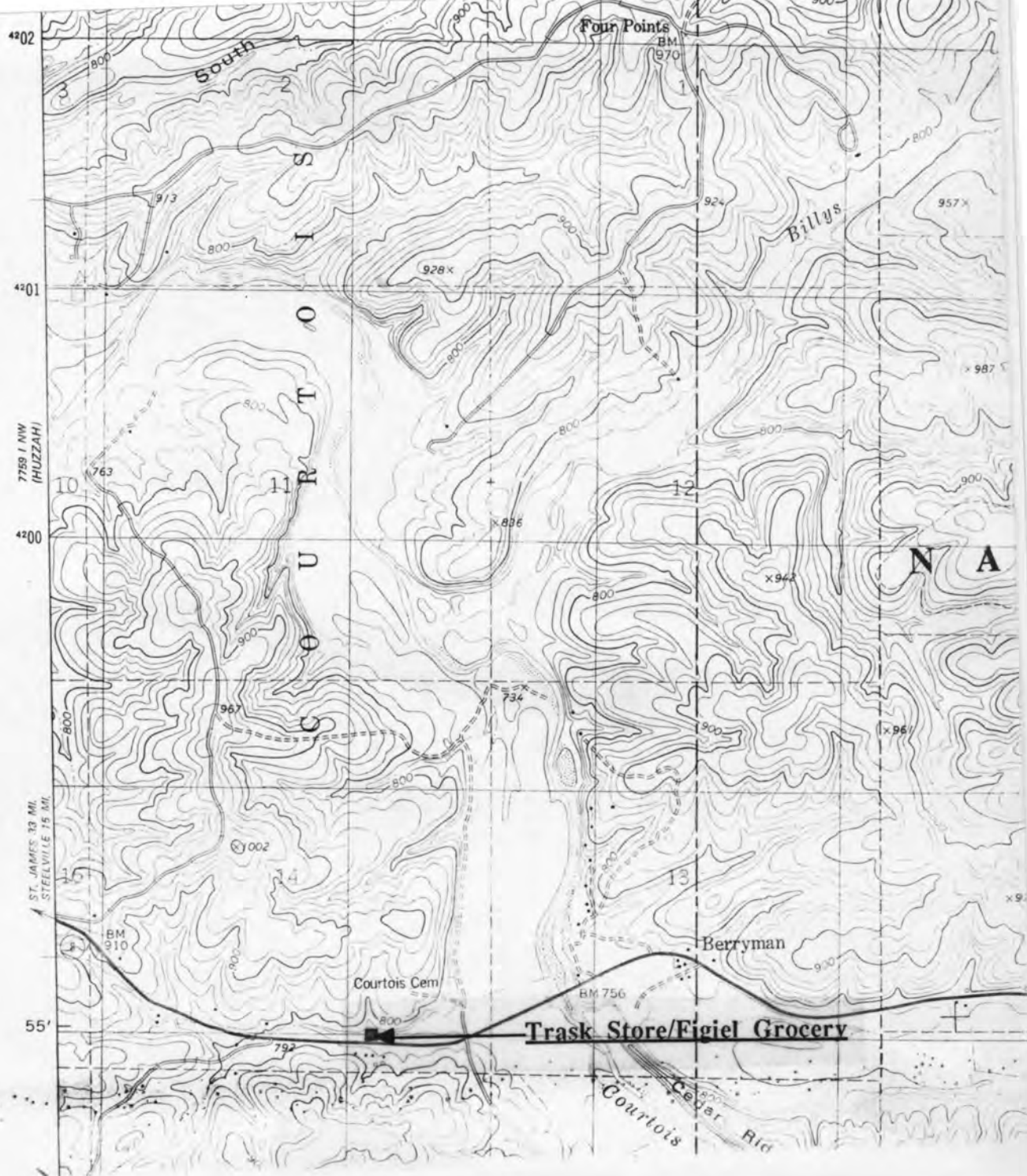
11. FORM PREPARED BY

NAME / TITLE Barbara S. Black - Assistant Historic Preservation Coordinator

ORGANIZATION Meramec Regional Planning Commission

ADDRESS 101 West Tenth Street, Rolla, Missouri 65401

DATE 1-26-86



TRASK STORE / FIGIEL GROCERY
 Berryman (Steelville), Mo.

CR-AS-001-011

(Crawford County Survey)

U. S. G. S. 7.5 Minute Topographic Map
 Berryman Quadrangle
 Scale: 1:24,000

UTM REFERENCES
 Zone: 15

Easting: 666734
 Northing: 4198300



MISSOURI OFFICE OF HISTORIC PRESERVATION / INVENTORY SURVEY FORM

1. NAME House at Hinch

HISTORIC

AND / OR COMMON

2. LOCATION T39N. R2W. S21.

STREET & NUMBER Hwy. N.

CITY, TOWN (Rural) Bourbon

VICINITY OF Liberty Township

STATE Missouri

CODE 29

COUNTY Crawford

CODE 055

3. CLASSIFICATION

CATEGORY

☐ district☒ building(s)☐ structure☐ site☐ object

OWNERSHIP

☐ public☒ private☐ both

PUBLIC ACQUISITION

☐ in process☐ being considered☐ N/A

STATUS

☐ occupied☒ unoccupied☐ work in progress

ACCESSIBLE

☐ yes: restricted☐ yes: unrestricted☐ no

PRESENT USE

☐ agriculture☐ commercial☐ educational☐ entertainment☐ government☐ industrial☐ military☐ museum☐ park☐ private residence☐ religious☐ scientific☐ transportation☐ other: _____

4. OWNER OF PROPERTY

NAME Army Corps of Engineers

STREET & NUMBER

CITY, TOWN

VICINITY OF

STATE Missouri

5. LOCATION OF LEGAL DESCRIPTION

Assessor's Office
 Phelps County Courthouse
 Rolla, Missouri 65401

6. REPRESENTATION IN EXISTING SURVEYS

TITLE (None)	Determined Eligible?	Yes	No	Federal	State	County	Local

7. DESCRIPTION

CONDITION

☐ excellent☐ good☐ fair☒ deteriorated☐ ruins☐ unexposed

CHECK ONE

☐ unaltered☒ altered

CHECK ONE

☒ original site☐ moved

date March 26, 1986

DESCRIBE THE PRESENT AND ORIGINAL (IF KNOWN) PHYSICAL APPEARANCE

The Hinch house is a two story building with side and back additions. It has a semi hip porch roof and wood columns. The main section of the building has a gable roofline. Outer walls are of weatherboard and the roof material is of tin. This building is an example of modified Greek Revival architecture and is abandoned.

8. SIGNIFICANCE - Crawford County Survey - Hinch house

PERIOD	AREAS OF SIGNIFICANCE - CHECK AND JUSTIFY BELOW			
<input type="checkbox"/> prehistoric	<input type="checkbox"/> archeology - prehistoric	<input type="checkbox"/> community planning	<input type="checkbox"/> landscape architecture	<input type="checkbox"/> religion
<input type="checkbox"/> 1400-1499	<input type="checkbox"/> archeology - historic	<input type="checkbox"/> conservation	<input type="checkbox"/> law	<input type="checkbox"/> science
<input type="checkbox"/> 1500-1599	<input type="checkbox"/> agriculture	<input type="checkbox"/> economics	<input type="checkbox"/> literature	<input type="checkbox"/> sculpture
<input type="checkbox"/> 1600-1699	<input checked="" type="checkbox"/> architecture	<input type="checkbox"/> education	<input type="checkbox"/> military	<input type="checkbox"/> social / humanitarian
<input type="checkbox"/> 1700-1799	<input type="checkbox"/> art	<input type="checkbox"/> engineering	<input type="checkbox"/> music	<input type="checkbox"/> theater
<input type="checkbox"/> 1800-1899	<input type="checkbox"/> commerce	<input type="checkbox"/> exploration / settlement	<input type="checkbox"/> philosophy	<input type="checkbox"/> transportation
<input checked="" type="checkbox"/> 1900-	<input type="checkbox"/> communications	<input type="checkbox"/> industry	<input type="checkbox"/> politics / government	<input type="checkbox"/> other (specify)
		<input type="checkbox"/> invention		

SPECIFIC DATES Circa 1920

BUILDER / ARCHITECT Unknown

STATEMENT OF SIGNIFICANCE (IN ONE PARAGRAPH)

Architecture - This house is an example of modified Greek Revival architecture.

9. MAJOR BIBLIOGRAPHICAL REFERENCES

Carol Springer
Star Rt., Box 50
(Rural) Bourbon

10. GEOGRAPHICAL DATA

ACREAGE OF PROPERTY unknown QUADRANGLE NAME Onondaga Cave Quad SCALE 1:24000
UTM REFERENCES

A

1	5	6	6	2	5	8	0	4	2	1	6	2	6	0
---	---	---	---	---	---	---	---	---	---	---	---	---	---	---

ZONE EASTING NORTHING

B

--	--	--	--	--	--	--	--	--	--	--	--	--	--	--

ZONE EASTING NORTHING

C

--	--	--	--	--	--	--	--	--	--	--	--	--	--	--

D

--	--	--	--	--	--	--	--	--	--	--	--	--	--	--

VERBAL BOUNDARY DESCRIPTION AND JUSTIFICATION This house is located in Liberty township at the above referenced UTM coordinates. This location recognizes the building and the parameter of the grounds upon which it rests.

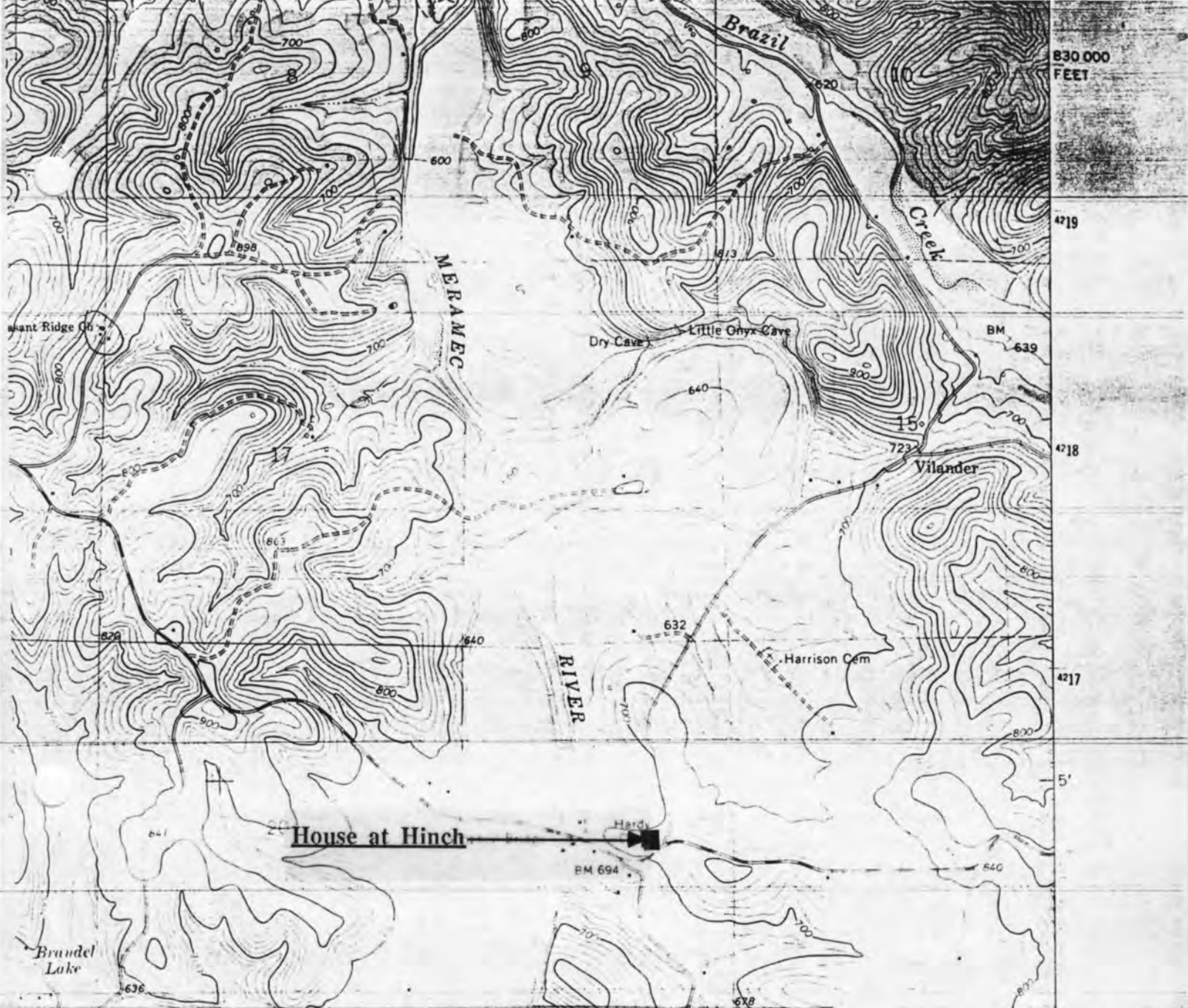
11. FORM PREPARED BY

NAME / TITLE Barbara S. Black - Assistant Historic Preservation Coordinator

ORGANIZATION Meramec Regional Planning Commission

ADDRESS 101 West Tenth Street, Rolla, Missouri 65401

DATE 3-26-86



CR-AS-001-012

HOUSE AT HINCH
(Rural) Bourbon, Mo.

(Crawford County Survey)

U. S. G. S. 7.5 Minute Topographic Map
Onondaga Cave Quadrangle
Scale: 1:24,000

UTM REFERENCES
Zone: 15
Easting: 662580
Northing: 4216260



MISSOURI OFFICE OF HISTORIC PRESERVATION / INVENTORY SURVEY FORM

1. NAME The Burgner House

HISTORIC

AND / OR COMMON

2. LOCATION T40N. R3W. S33.

STREET & NUMBER Frontier Lane and Old Springfield Rd.

CITY, TOWN Bourbon

VICINITY OF Boone Township

STATE Missouri

CODE 29

COUNTY Crawford

CODE 055

3. CLASSIFICATION

CATEGORY

☐ district☒ building(s)☐ structure☐ site☐ object

OWNERSHIP

☐ public☒ private☐ both

PUBLIC ACQUISITION

☐ in process☐ being considered☐ N/A

STATUS

☒ occupied☐ unoccupied☐ work in progress

ACCESSIBLE

☐ yes: restricted☐ yes: unrestricted☐ no

PRESENT USE

☐ agriculture☐ commercial☐ educational☐ entertainment☐ government☐ industrial☐ military☐ museum☐ park☒ private residence☐ religious☐ scientific☐ transportation☐ other: _____

4. OWNER OF PROPERTY

NAME Carl & Violet Burgner

STREET & NUMBER P. O. box 431

CITY, TOWN Bourbon

VICINITY OF Boone Township

STATE Missouri

5. LOCATION OF LEGAL DESCRIPTION

Assessor's Office
 Phelps County Courthouse
 Rolla, Missouri 65401

6. REPRESENTATION IN EXISTING SURVEYS

TITLE (None)	Determined Eligible?	Yes	No	Federal	State	County	Local

7. DESCRIPTION

CONDITION

☐ excellent☐ good☒ fair☐ deteriorated☐ ruins☐ unexposed

CHECK ONE

☐ unaltered☒ altered

CHECK ONE

☒ original site☐ moved

date

Jan. 29, 1986

DESCRIBE THE PRESENT AND ORIGINAL (IF KNOWN) PHYSICAL APPEARANCE

The Burgner house is a large two story house that has had many alterations made to it. This building has a cement block foundation, a shingle roof, and clapboard on the exterior wall. Its most notable feature is its steeply pitched cross gable roofline which is ornamented by finial and sun gable trim. A tri-sided bay window faces the northern side. The Burgner house is an example of Ozark Victorian Gothic architecture.

8. SIGNIFICANCE - Crawford County Survey - Burgner House

PERIOD	AREAS OF SIGNIFICANCE - CHECK AND JUSTIFY BELOW			
<input type="checkbox"/> prehistoric	<input type="checkbox"/> archeology - prehistoric	<input type="checkbox"/> community planning	<input type="checkbox"/> landscape architecture	<input type="checkbox"/> religion
<input type="checkbox"/> 1400-1499	<input type="checkbox"/> archeology - historic	<input type="checkbox"/> conservation	<input type="checkbox"/> law	<input type="checkbox"/> science
<input type="checkbox"/> 1500-1599	<input type="checkbox"/> agriculture	<input type="checkbox"/> economics	<input type="checkbox"/> literature	<input type="checkbox"/> sculpture
<input type="checkbox"/> 1600-1699	<input type="checkbox"/> architecture	<input type="checkbox"/> education	<input type="checkbox"/> military	<input type="checkbox"/> social / humanitarian
<input type="checkbox"/> 1700-1799	<input type="checkbox"/> art	<input type="checkbox"/> engineering	<input type="checkbox"/> music	<input type="checkbox"/> theater
<input type="checkbox"/> 1800-1899	<input type="checkbox"/> commerce	<input type="checkbox"/> exploration / settlement	<input type="checkbox"/> philosophy	<input type="checkbox"/> transportation
<input checked="" type="checkbox"/> 1900-	<input type="checkbox"/> communications	<input type="checkbox"/> industry	<input type="checkbox"/> politics / government	<input checked="" type="checkbox"/> other (specify)
		<input type="checkbox"/> invention		<input type="checkbox"/> history

SPECIFIC DATES Circa 1911

BUILDER / ARCHITECT (possibly) Sieberman family

STATEMENT OF SIGNIFICANCE (IN ONE PARAGRAPH)

History - The Burgner property and the surrounding area was once known as Sieberman acres; the road running in front of the Burgner property was once known as Sieberman road and was named after this family.

9. MAJOR BIBLIOGRAPHICAL REFERENCES

Violet Burgner

10. GEOGRAPHICAL DATA

ACREAGE OF PROPERTY approx two acres QUADRANGLE NAME Sullivan Quad SCALE 1:24000
 UTM REFERENCES

A	1 5	6 5 3 4 0 0	4 2 2 3 5 6 0	B							
	ZONE	EASTING	NORTHING		ZONE	EASTING	NORTHING				
C				D							

VERBAL BOUNDARY DESCRIPTION AND JUSTIFICATION The Burgner house is located in Boone Township at the above referenced UTM coordinates. This location recognizes the building and the parameter of the grounds upon which it rests.

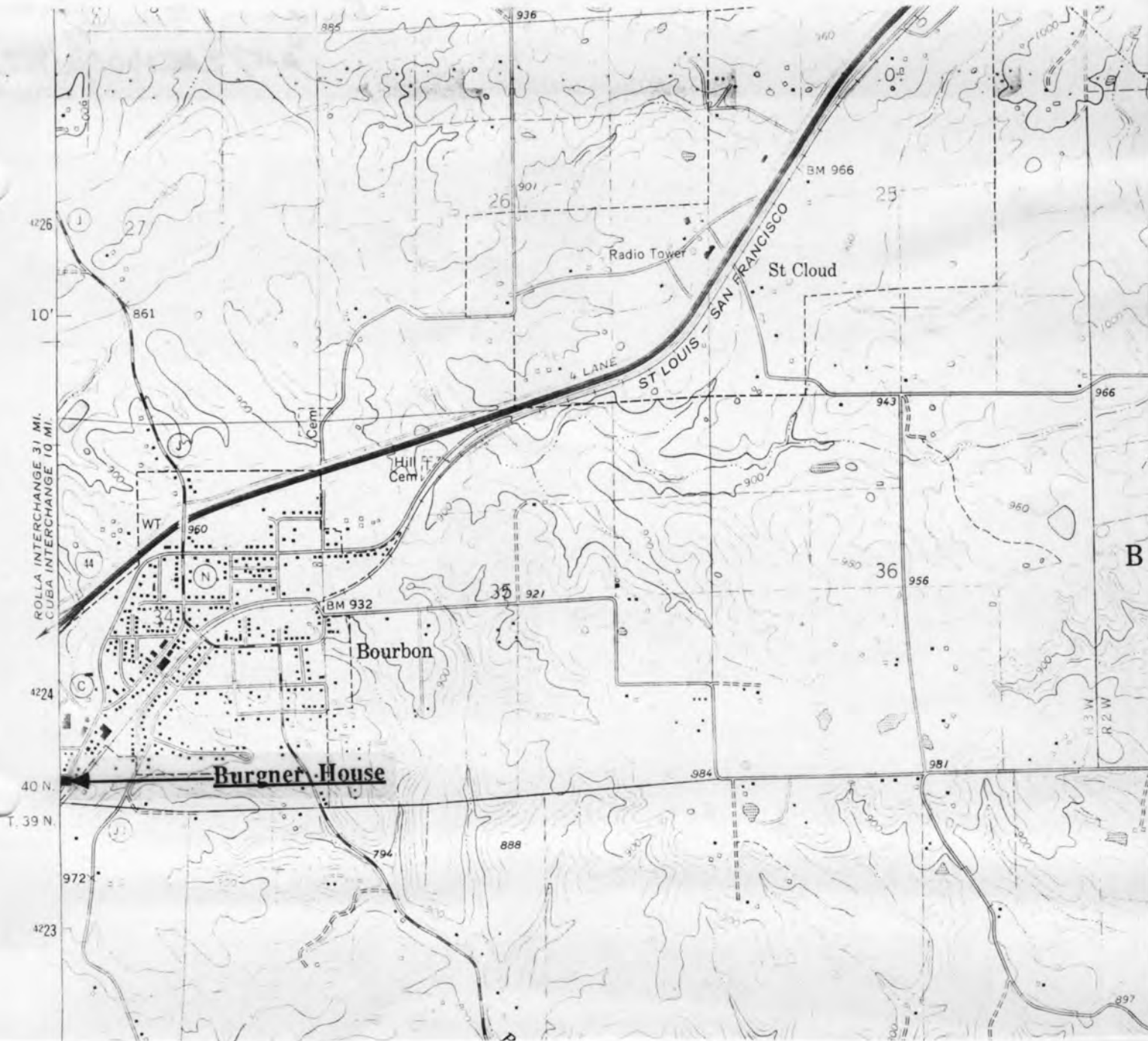
11. FORM PREPARED BY

NAME / TITLE Barbara S. Black - Assistant Historic Preservation Coordinator

ORGANIZATION Meramec Regional Planning Commission

ADDRESS 101 West Tenth Street, Rolla, Missouri 65401

DATE 1-29-86



CR-AS-001-013

THE BURGNER HOUSE
Bourbon, Mo.

(Crawford County Survey)

U. S. G. S. 7.5 Minute Topographic Map
Sullivan Quadrangle
Scale: 1:24,000

UTM REFERENCES
Zone: 15
Easting: 653400
Northing: 4223560



MISSOURI OFFICE OF HISTORIC PRESERVATION / INVENTORY SURVEY FORM

1. NAME The Quentin Rohrer House

HISTORIC

AND / OR COMMON James Dyles

2. LOCATION T39N. R3W. S5.

STREET & NUMBER Box 1370, Old Hwy 66

CITY, TOWN Bourbon

VICINITY OF West Liberty

STATE Missouri

CODE 29

COUNTY Crawford

CODE 055

3. CLASSIFICATION

CATEGORY

☐ district☒ building(s)☐ structure☐ site☐ object

OWNERSHIP

☐ public☒ private☐ both

PUBLIC ACQUISITION

☐ in process☐ being considered☐ N/A

STATUS

☒ occupied☐ unoccupied☐ work in progress

ACCESSIBLE

☐ yes: restricted☐ yes: unrestricted☐ no

PRESENT USE

☐ agriculture☐ commercial☐ educational☐ entertainment☐ government☐ industrial☐ military☐ museum☐ park☒ private residence☐ religious☐ scientific☐ transportation☐ other: _____

4. OWNER OF PROPERTY

NAME Quentin Rohrer

STREET & NUMBER Hwy C.

CITY, TOWN Argo

VICINITY OF

STATE Missouri

5. LOCATION OF LEGAL DESCRIPTION

Assessor's Office
 Phelps County Courthouse
 Rolla, Missouri 65401

6. REPRESENTATION IN EXISTING SURVEYS

TITLE (None)	Determined Eligible?	Yes	No	Federal	State	County	Local

7. DESCRIPTION

CONDITION

☐ excellent☐ good☒ fair☐ deteriorated☐ ruins☐ unexposed

CHECK ONE

☐ unaltered☒ altered

CHECK ONE

☒ original site☐ moved

date Jan. 30, 1986

DESCRIBE THE PRESENT AND ORIGINAL (IF KNOWN) PHYSICAL APPEARANCE

The Rohrer house is a Vernacular style of architecture which has been altered. The main section of this building was built around 1915 and sets on stones and railroad ties. This building has a pine and oak frame, a tin roof with a gable roofline, and twin straddle ridge brick chimneys. The exterior wall is partially covered with rolled asphalt and with weatherboard.

8. SIGNIFICANCE - Crawford County Survey - Quentin Rohrer house

PERIOD	AREAS OF SIGNIFICANCE - CHECK AND JUSTIFY BELOW			
<input type="checkbox"/> prehistoric	<input type="checkbox"/> archeology - prehistoric	<input type="checkbox"/> community planning	<input type="checkbox"/> landscape architecture	<input type="checkbox"/> religion
<input type="checkbox"/> 1400-1499	<input type="checkbox"/> archeology - historic	<input type="checkbox"/> conservation	<input type="checkbox"/> law	<input type="checkbox"/> science
<input type="checkbox"/> 1500-1599	<input type="checkbox"/> agriculture	<input type="checkbox"/> economics	<input type="checkbox"/> literature	<input type="checkbox"/> sculpture
<input type="checkbox"/> 1600-1699	<input checked="" type="checkbox"/> architecture	<input type="checkbox"/> education	<input type="checkbox"/> military	<input type="checkbox"/> social / humanitarian
<input type="checkbox"/> 1700-1799	<input type="checkbox"/> art	<input type="checkbox"/> engineering	<input type="checkbox"/> music	<input type="checkbox"/> theater
<input type="checkbox"/> 1800-1899	<input type="checkbox"/> commerce	<input type="checkbox"/> exploration / settlement	<input type="checkbox"/> philosophy	<input type="checkbox"/> transportation
<input checked="" type="checkbox"/> 1900-	<input type="checkbox"/> communications	<input type="checkbox"/> industry	<input type="checkbox"/> politics / government	<input type="checkbox"/> other (specify)
		<input type="checkbox"/> invention		

SPECIFIC DATES 1929 BUILDER / ARCHITECT Quentin Rohrer

STATEMENT OF SIGNIFICANCE (IN ONE PARAGRAPH)

Architecture - The Rohrer house is an example of Ozark Vernacular architecture.

9. MAJOR BIBLIOGRAPHICAL REFERENCES

James Dyles (renter)

10. GEOGRAPHICAL DATA

ACREAGE OF PROPERTY 9.9 acres QUADRANGLE NAME Sullivan Quad SCALE 1:24000
UTM REFERENCES

<p>A</p> <table border="1" style="display: inline-table; border-collapse: collapse;"> <tr> <td>1</td><td>5</td><td>6</td><td>5</td><td>1</td><td>6</td><td>8</td><td>0</td><td>4</td><td>2</td><td>2</td><td>2</td><td>0</td><td>0</td><td>0</td> </tr> </table> <p>ZONE EASTING NORTHING</p>	1	5	6	5	1	6	8	0	4	2	2	2	0	0	0	<p>B</p> <table border="1" style="display: inline-table; border-collapse: collapse;"> <tr> <td></td><td></td><td></td><td></td><td></td><td></td><td></td><td></td><td></td><td></td><td></td><td></td><td></td><td></td><td></td> </tr> </table> <p>ZONE EASTING NORTHING</p>															
1	5	6	5	1	6	8	0	4	2	2	2	0	0	0																	
<p>C</p> <table border="1" style="display: inline-table; border-collapse: collapse;"> <tr> <td></td><td></td><td></td><td></td><td></td><td></td><td></td><td></td><td></td><td></td><td></td><td></td><td></td><td></td><td></td> </tr> </table>																<p>D</p> <table border="1" style="display: inline-table; border-collapse: collapse;"> <tr> <td></td><td></td><td></td><td></td><td></td><td></td><td></td><td></td><td></td><td></td><td></td><td></td><td></td><td></td><td></td> </tr> </table>															

VERBAL BOUNDARY DESCRIPTION AND JUSTIFICATION The Quentin Rohrer house is located in Liberty township at the above referenced UTM coordinates. This location recognizes the building and the parameter of the grounds upon which it rests.

11. FORM PREPARED BY

NAME / TITLE Barbara S. Black - Assistant Historic Preservation Coordinator

ORGANIZATION Meramec Regional Planning Commission

ADDRESS 101 West Tenth Street, Rolla, Missouri 65401

DATE 1-30-86



THE QUENTIN ROHRER HOUSE
Bourbon, Mo.

(Crawford County Survey)

U. S. G. S. 7.5 Minute Topographic Map
Sullivan Quadrangle
Scale: 1:24,000

UTM REFERENCES
Zone: 15
Easting: 651680
Northing: 4222000

CR-AS-001-014



MISSOURI OFFICE OF HISTORIC PRESERVATION / INVENTORY SURVEY FORM

1. NAME The Pauline Harris House

HISTORIC

AND / OR COMMON Town Tavern

2. LOCATION T40N. R3W. S34.

STREET & NUMBER 240 Pine St.

CITY, TOWN Bourbon

VICINITY OF Boone Township

STATE Missouri

CODE 29

COUNTY Crawford

CODE 055

3. CLASSIFICATION

CATEGORY

☐ district☒ building(s)☐ structure☐ site☐ object

OWNERSHIP

☐ public☒ private☐ both

PUBLIC ACQUISITION

☐ in process☐ being considered☐ N/A

STATUS

☒ occupied☐ unoccupied☐ work in progress

ACCESSIBLE

☐ yes: restricted☐ yes: unrestricted☐ no

PRESENT USE

☐ agriculture☒ commercial☐ educational☐ entertainment☐ government☐ industrial☐ military☐ museum☐ park☒ private residence☐ religious☐ scientific☐ transportation☐ other: _____

4. OWNER OF PROPERTY

NAME Pauline Harris

STREET & NUMBER 240 Oine St.

CITY, TOWN Bourbon

VICINITY OF

Boone township

STATE Missouri

5. LOCATION OF LEGAL DESCRIPTION

Assessor's Office
 Phelps County Courthouse
 Rolla, Missouri 65401

6. REPRESENTATION IN EXISTING SURVEYS

TITLE (None)	Determined Eligible?	Yes	No	Federal	State	County	Local

7. DESCRIPTION

CONDITION

☐ excellent☐ good☒ fair☐ deteriorated☐ ruins☐ unexposed

CHECK ONE

☐ unaltered☒ altered

CHECK ONE

☒ original site☐ moved

date Jan. 29, 1986

DESCRIBE THE PRESENT AND ORIGINAL (IF KNOWN) PHYSICAL APPEARANCE

The Pauline Harris house was, undoubtedly, a beautiful home at one time. Unfortunately, the beauty of this house has been destroyed by the addition of several section additions in the front. The original section of this building is of a modified Italian Villa architectural style and has many exceptional architectural features. Its most notable feature is the tall tower with the Mansard roofline; this tower has a paired bay window and a lunette. The second story has wall dormers with semi hip rooflines. There is a first floor bay facing the north. The front built on sections house a liquor store and a tavern.

8. SIGNIFICANCE - Crawford County Survey - Town Tavern

PERIOD	AREAS OF SIGNIFICANCE - CHECK AND JUSTIFY BELOW			
<input type="checkbox"/> prehistoric	<input type="checkbox"/> archeology - prehistoric	<input type="checkbox"/> community planning	<input type="checkbox"/> landscape architecture	<input type="checkbox"/> religion
<input type="checkbox"/> 1400-1499	<input type="checkbox"/> archeology - historic	<input type="checkbox"/> conservation	<input type="checkbox"/> law	<input type="checkbox"/> science
<input type="checkbox"/> 1500-1599	<input type="checkbox"/> agriculture	<input type="checkbox"/> economics	<input type="checkbox"/> literature	<input type="checkbox"/> sculpture
<input type="checkbox"/> 1600-1699	<input checked="" type="checkbox"/> architecture	<input type="checkbox"/> education	<input type="checkbox"/> military	<input type="checkbox"/> social / humanitarian
<input type="checkbox"/> 1700-1799	<input type="checkbox"/> art	<input type="checkbox"/> engineering	<input type="checkbox"/> music	<input type="checkbox"/> theater
<input checked="" type="checkbox"/> 1800-1899	<input type="checkbox"/> commerce	<input type="checkbox"/> exploration / settlement	<input type="checkbox"/> philosophy	<input type="checkbox"/> transportation
<input type="checkbox"/> 1900-	<input type="checkbox"/> communications	<input type="checkbox"/> industry	<input type="checkbox"/> politics / government	<input type="checkbox"/> other (specify)
		<input type="checkbox"/> invention		

SPECIFIC DATES Circa 1885

BUILDER / ARCHITECT (possibly) John Watkins

STATEMENT OF SIGNIFICANCE (IN ONE PARAGRAPH)

Architecture - This bulding is a nice and rare example of Italian Villa architecture.

9. MAJOR BIBLIOGRAPHICAL REFERENCES

Pauline Harris
Box 492
Bourbon

Cliff Greenlee
240 Pine
Bourbon

10. GEOGRAPHICAL DATA

ACREAGE OF PROPERTY approx 8,000 square feet
UTM REFERENCES

QUADRANGLE NAME Sullivan QuadSCALE 1:24000

A

1	5	6	5	4	0	0	0	4	2	2	4	2	0	0
---	---	---	---	---	---	---	---	---	---	---	---	---	---	---

ZONE EASTING NORTHING

B

--	--	--	--	--	--	--	--	--	--	--	--	--	--	--

ZONE EASTING NORTHING

C

--	--	--	--	--	--	--	--	--	--	--	--	--	--	--

D

--	--	--	--	--	--	--	--	--	--	--	--	--	--	--

VERBAL BOUNDARY DESCRIPTION AND JUSTIFICATION The Town Tavern is located in Boone Township at the above referenced UTM coordinates. This location recognizes the building and the parameter of the grounds upon which it rests.

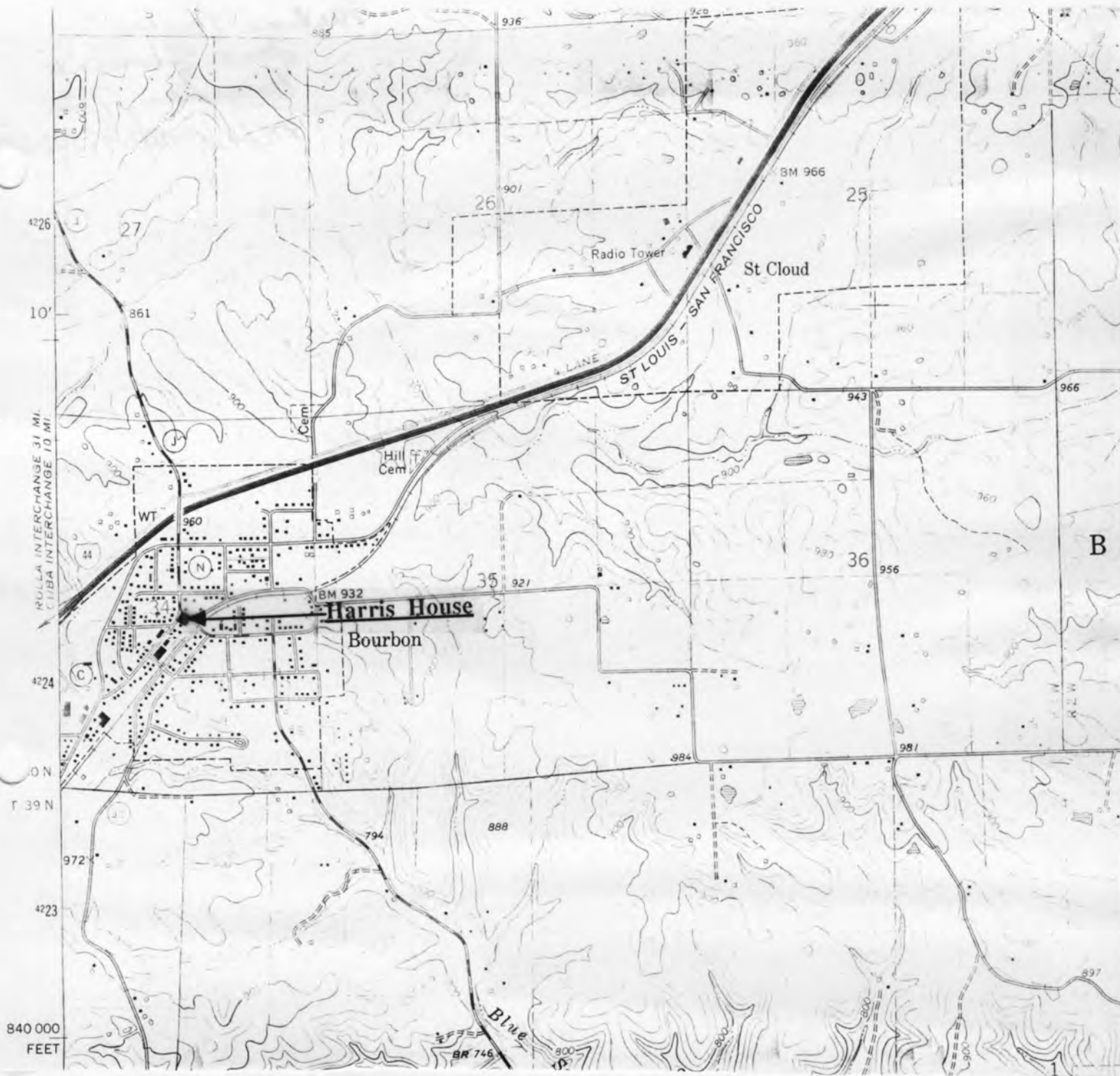
11. FORM PREPARED BY

NAME / TITLE Barbara S Black - Assistant Historic Preservation Coordinator

ORGANIZATION Meramec Regional Planning Commission

ADDRESS 101 West Tenth Street, Rolla, Missouri 65401

DATE 1-29-86



THE HARRIS HOUSE
Bourbon, Mo.

CR-AS-001-015

(Crawford County Survey)

U. S. G. S. 7.5 Minute Topographic Map
Sullivan Quadrangle
Scale: 1:24,000

UTM REFERENCES
Zone: 15
Easting: 654000
Northing: 4224200



MISSOURI OFFICE OF HISTORIC PRESERVATION / INVENTORY SURVEY FORM

1. NAME Bourbon Hotel

HISTORIC

AND / OR COMMON

2. LOCATION T40N. R3W. S34.

STREET & NUMBER Railroad St.

CITY, TOWN Bourbon

VICINITY OF Boone Township

STATE Missouri

CODE 29

COUNTY Crawford

CODE 055

3. CLASSIFICATION

CATEGORY

OWNERSHIP

STATUS

PRESENT USE

☐ district☐ public☐ occupied☐ agriculture☐ museum☒ building(s)☒ private☒ unoccupied☐ commercial☐ park☐ structure☐ both☐ work in progress☐ educational☐ private residence☐ site

PUBLIC ACQUISITION

ACCESSIBLE

☐ entertainment☐ religious☐ object☐ in process☐ yes: restricted☐ government☐ scientific☐ being considered☐ yes: unrestricted☐ industrial☐ transportation☐ N/A☐ no☐ military☐ other: _____

4. OWNER OF PROPERTY

NAME Rodney Frees

STREET & NUMBER

CITY, TOWN Owensville

VICINITY OF Boone Township

STATE Missouri

5. LOCATION OF LEGAL DESCRIPTION

Assessor's Office
 Phelps County Courthouse
 Rolla, Missouri 65401

6. REPRESENTATION IN EXISTING SURVEYS

TITLE (None)	Determined Eligible?	Yes	No	Federal	State	County	Local

7. DESCRIPTION

CONDITION

CHECK ONE

CHECK ONE

☐ excellent☐ deteriorated☒ unaltered☒ original site☐ good☐ ruins☐ altered☐ moved

date Jan. 20, 1986

☒ fair☐ unexposed

DESCRIBE THE PRESENT AND ORIGINAL (IF KNOWN) PHYSICAL APPEARANCE

The Bourbon hotel is a massive square building made of red brick. Essentially, this building has a variety of different architectural features. There is a series of gabled wall dormers projecting from the third floor or the enlarged frieze of the entablature. Lower floor windows are arch shape with brick relief arches. It has a hip roofline. The Bourbon hotel is a Foursquare style of architecture with a Victorian Gothic influence.

8. SIGNIFICANCE - Crawford County Survey - Bourbon Hotel

PERIOD	AREAS OF SIGNIFICANCE - CHECK AND JUSTIFY BELOW			
<input type="checkbox"/> prehistoric	<input type="checkbox"/> archeology - prehistoric	<input type="checkbox"/> community planning	<input type="checkbox"/> landscape architecture	<input type="checkbox"/> religion
<input type="checkbox"/> 1400-1499	<input type="checkbox"/> archeology - historic	<input type="checkbox"/> conservation	<input type="checkbox"/> law	<input type="checkbox"/> science
<input type="checkbox"/> 1500-1599	<input type="checkbox"/> agriculture	<input type="checkbox"/> economics	<input type="checkbox"/> literature	<input type="checkbox"/> sculpture
<input type="checkbox"/> 1600-1699	<input type="checkbox"/> architecture	<input type="checkbox"/> education	<input type="checkbox"/> military	<input type="checkbox"/> social / humanitarian
<input type="checkbox"/> 1700-1799	<input type="checkbox"/> art	<input type="checkbox"/> engineering	<input type="checkbox"/> music	<input type="checkbox"/> theater
<input checked="" type="checkbox"/> 1800-1899	<input type="checkbox"/> commerce	<input type="checkbox"/> exploration / settlement	<input type="checkbox"/> philosophy	<input type="checkbox"/> transportation
<input type="checkbox"/> 1900-	<input type="checkbox"/> communications	<input type="checkbox"/> industry	<input type="checkbox"/> politics / government	<input checked="" type="checkbox"/> other (specify) <u>history</u>
		<input type="checkbox"/> invention		

SPECIFIC DATES Circa 1881 BUILDER / ARCHITECT George Woodruff

STATEMENT OF SIGNIFICANCE (IN ONE PARAGRAPH)

History - The Bourbon hotel was built in 1881 by George Woodruff to accomodate the visitors ariving in Bourbon on th eBourbon railroad established in 1885. The Bourbon hotel had a thriving business for many years. It seems to be used only for storage now.

9. MAJOR BIBLIOGRAPHICAL REFERENCES

History of Crawford County and Cuba, Mo.
by James Ira Breuer

10. GEOGRAPHICAL DATA

ACREAGE OF PROPERTY approx 10,000 square feet QUADRANGLE NAME Sullivan Quad SCALE 1:24000
UTM REFERENCES

A	1 5	6 5 3 8 0 0	4 2 2 3 9 6 0	B												
	ZONE	EASTING	NORTHING		ZONE	EASTING	NORTHING									
C					D											

VERBAL BOUNDARY DESCRIPTION AND JUSTIFICATION The Bourbon Hotel is located in Boone township at the above referenced UTM coordinates. This location recognizes the building and the parameter of the grounds upon which it rests.

11. FORM PREPARED BY

NAME / TITLE Barbara S. Black - Assistant Historic Preservation Coordinator

ORGANIZATION Meramec Regional Planning Commission

ADDRESS 101 West Tenth Street, Rolla, Missouri 65401

DATE 1-29-86



THE BOURBON HOTEL
Bourbon, Mo.

CR-AS-00-016

(Crawford County Survey)

U. S. G. S. 7.5 Minute Topographic Map
Sullivan Quadrangle
Scale: 1:24,000

UTM REFERENCES
Zone: 15
Easting: 653800
Northing: 4223960



MISSOURI OFFICE OF HISTORIC PRESERVATION / INVENTORY SURVEY FORM

1. NAME The Payne House

HISTORIC

AND / OR COMMON

2. LOCATION T40N. R3W. S34.

STREET & NUMBER Railroad St.

CITY, TOWN Bourbon

VICINITY OF Boone Township

STATE Missouri

CODE 29

COUNTY Crawford

CODE 055

3. CLASSIFICATION

CATEGORY	OWNERSHIP	STATUS	PRESENT USE
<input type="checkbox"/> district	<input type="checkbox"/> public	<input checked="" type="checkbox"/> occupied	<input type="checkbox"/> agriculture
<input checked="" type="checkbox"/> building(s)	<input checked="" type="checkbox"/> private	<input type="checkbox"/> unoccupied	<input type="checkbox"/> commercial
<input type="checkbox"/> structure	<input type="checkbox"/> both	<input type="checkbox"/> work in progress	<input type="checkbox"/> educational
<input type="checkbox"/> site	PUBLIC ACQUISITION	ACCESSIBLE	<input checked="" type="checkbox"/> private residence
<input type="checkbox"/> object	<input type="checkbox"/> in process	<input type="checkbox"/> yes: restricted	<input type="checkbox"/> religious
	<input type="checkbox"/> being considered	<input type="checkbox"/> yes: unrestricted	<input type="checkbox"/> scientific
	<input type="checkbox"/> N/A	<input type="checkbox"/> no	<input type="checkbox"/> industrial
			<input type="checkbox"/> military
			<input type="checkbox"/> other: _____

4. OWNER OF PROPERTY

NAME Mr. & Mrs. Payne

STREET & NUMBER Railroad St.

CITY, TOWN Bourbon

VICINITY OF Boone Township

STATE Missouri

5. LOCATION OF LEGAL DESCRIPTION

Assessor's Office
Phelps County Courthouse
Rolla, Missouri 65401

6. REPRESENTATION IN EXISTING SURVEYS

TITLE (None)	Determined Eligible?	Yes	No	Federal	State	County	Local
--------------	----------------------	-----	----	---------	-------	--------	-------

7. DESCRIPTION

CONDITION	CHECK ONE	CHECK ONE
<input type="checkbox"/> excellent	<input type="checkbox"/> deteriorated	<input checked="" type="checkbox"/> original site
<input type="checkbox"/> good	<input checked="" type="checkbox"/> unaltered	<input type="checkbox"/> moved
<input checked="" type="checkbox"/> fair	<input type="checkbox"/> ruins	date Jan. 19, 1986
	<input type="checkbox"/> unexposed	

DESCRIBE THE PRESENT AND ORIGINAL (IF KNOWN) PHYSICAL APPEARANCE

This building was possibly used as the Bourbon Farmer's Exchange at one time; it is a two story structure with a one story brick side addition and a rear frame addition. The original section of this building has a partial rock foundation, and a (possible) lime concrete construction. The most outstanding architectural feature is the false front facade ornamented by coping tile weather caps running along the upper edge; there is a geometric pseudo brick pattern decorating the frieze of this facade. The roofline is flat. There are side entry ways; most windows are one over one sash with the front windows and lower section covered by awnings. The side addition is of brick construction and is a fairly recent addition

8. SIGNIFICANCE - Crawford County Survey - Payne House

PERIOD	AREAS OF SIGNIFICANCE - CHECK AND JUSTIFY BELOW			
<input type="checkbox"/> prehistoric	<input type="checkbox"/> archeology - prehistoric	<input type="checkbox"/> community planning	<input type="checkbox"/> landscape architecture	<input type="checkbox"/> religion
<input type="checkbox"/> 1400-1499	<input type="checkbox"/> archeology - historic	<input type="checkbox"/> conservation	<input type="checkbox"/> law	<input type="checkbox"/> science
<input type="checkbox"/> 1500-1599	<input checked="" type="checkbox"/> agriculture	<input type="checkbox"/> economics	<input type="checkbox"/> literature	<input type="checkbox"/> sculpture
<input type="checkbox"/> 1600-1699	<input checked="" type="checkbox"/> architecture	<input type="checkbox"/> education	<input type="checkbox"/> military	<input type="checkbox"/> social / humanitarian
<input type="checkbox"/> 1700-1799	<input type="checkbox"/> art	<input type="checkbox"/> engineering	<input type="checkbox"/> music	<input type="checkbox"/> theater
<input type="checkbox"/> 1800-1899	<input type="checkbox"/> commerce	<input type="checkbox"/> exploration / settlement	<input type="checkbox"/> philosophy	<input type="checkbox"/> transportation
<input checked="" type="checkbox"/> 1900-	<input type="checkbox"/> communications	<input type="checkbox"/> industry	<input type="checkbox"/> politics / government	<input type="checkbox"/> other (specify)
		<input type="checkbox"/> invention		

SPECIFIC DATES 1900

BUILDER / ARCHITECT

Unknown

STATEMENT OF SIGNIFICANCE (IN ONE PARAGRAPH)

Agriculture/Architecture - This building may have been the Farmer's Exchange building.

9. MAJOR BIBLIOGRAPHICAL REFERENCES

Mrs. Payne

10. GEOGRAPHICAL DATA

ACREAGE OF PROPERTY one lot area
UTM REFERENCESQUADRANGLE NAME Sullivan QuadSCALE 1:24000

A

1	5	6	5	3	9	6	0	4	2	2	4	9	8	0
---	---	---	---	---	---	---	---	---	---	---	---	---	---	---

ZONE EASTING NORTHING

B

--	--	--	--	--	--	--	--	--	--	--	--	--	--	--

ZONE EASTING NORTHING

C

--	--	--	--	--	--	--	--	--	--	--	--	--	--	--

D

--	--	--	--	--	--	--	--	--	--	--	--	--	--	--

VERBAL BOUNDARY DESCRIPTION AND JUSTIFICATION The Payne house is located in Boone township at the above referenced UTM coordinates. This location recognizes the building and the parameter of the ground upon which it rests.

11. FORM PREPARED BY

NAME / TITLE Barbara S. Black- Assistant Historic Preservation Coordinator

ORGANIZATION Meramec Regional Planning Commission

ADDRESS 101 West Tenth Street, Rolla, Missouri 65401

DATE 1-29-86



MISSOURI OFFICE OF HISTORIC PRESERVATION / INVENTORY SURVEY FORM

1. NAME Vera Viemann Rental #1

HISTORIC

AND / OR COMMON

2. LOCATION T40N. R3W. S34.

STREET & NUMBER Railroad St.

CITY, TOWN Bourbon

VICINITY OF Boone Township

STATE Missouri

CODE 29

COUNTY Crawford

CODE 055

3. CLASSIFICATION

CATEGORY

☐ district☒ building(s)☐ structure☐ site☐ object

OWNERSHIP

☐ public☒ private☐ both

PUBLIC ACQUISITION

☐ in process☐ being considered☒ N/A

STATUS

☒ occupied☐ unoccupied☐ work in progress

ACCESSIBLE

☐ yes: restricted☐ yes: unrestricted☐ no

PRESENT USE

☐ agriculture☐ commercial☐ educational☐ entertainment☐ government☐ industrial☐ military☐ museum☐ park☒ private residence☐ religious☐ scientific☐ transportation☐ other: _____

4. OWNER OF PROPERTY

NAME Vera Vieman

STREET & NUMBER

CITY, TOWN Bourbon

VICINITY OF Boone Township

STATE Missouri

5. LOCATION OF LEGAL DESCRIPTION

Assessor's Office
Phelps County Courthouse
Rolla, Missouri 65401

6. REPRESENTATION IN EXISTING SURVEYS

TITLE (None)	Determined Eligible?	Yes	No	Federal	State	County	Local

7. DESCRIPTION

CONDITION

☐ excellent☒ good☐ fair☐ deteriorated☐ ruins☐ unexposed

CHECK ONE

☒ unaltered☐ altered

CHECK ONE

☒ original site☐ moved

date Feb. 1986

DESCRIBE THE PRESENT AND ORIGINAL (IF KNOWN) PHYSICAL APPEARANCE

This house is an unusual amalgamation of design and construction. Construction features of this building include a rock foundation, brick wall construction, and a shingle roof. This house has cross gable rooflines which form cross gable pediments. This building has an elevated front brick porch with wood columns and a semi hip roofline. Wooden floral designs have been carved into the pediments of the cross gables. An unusual array of brick design has been worked into the frieze of the building. Side windows are arched with segmental brick arches overhead and plain slip sills underneath. This building is an example of modified Victorian Gothic architecture.

8. SIGNIFICANCE - Craawford County Survey - Vera Vieman Rental #1

PERIOD	AREAS OF SIGNIFICANCE - CHECK AND JUSTIFY BELOW			
<input type="checkbox"/> prehistoric	<input type="checkbox"/> archeology - prehistoric	<input type="checkbox"/> community planning	<input type="checkbox"/> landscape architecture	<input type="checkbox"/> religion
<input type="checkbox"/> 1400-1499	<input type="checkbox"/> archeology - historic	<input type="checkbox"/> conservation	<input type="checkbox"/> law	<input type="checkbox"/> science
<input type="checkbox"/> 1500-1599	<input type="checkbox"/> agriculture	<input type="checkbox"/> economics	<input type="checkbox"/> literature	<input type="checkbox"/> sculpture
<input type="checkbox"/> 1600-1699	<input checked="" type="checkbox"/> architecture	<input type="checkbox"/> education	<input type="checkbox"/> military	<input type="checkbox"/> social / humanitarian
<input type="checkbox"/> 1700-1799	<input type="checkbox"/> art	<input type="checkbox"/> engineering	<input type="checkbox"/> music	<input type="checkbox"/> theater
<input checked="" type="checkbox"/> 1800-1899	<input type="checkbox"/> commerce	<input type="checkbox"/> exploration / settlement	<input type="checkbox"/> philosophy	<input type="checkbox"/> transportation
<input type="checkbox"/> 1900-	<input type="checkbox"/> communications	<input type="checkbox"/> industry	<input type="checkbox"/> politics / government	<input type="checkbox"/> other (specify)
		<input type="checkbox"/> invention		

SPECIFIC DATES Circa 1890 BUILDER / ARCHITECT

STATEMENT OF SIGNIFICANCE (IN ONE PARAGRAPH)

Architecture - This building is a unique example of modified Victorian Gothic architecture.

9. MAJOR BIBLIOGRAPHICAL REFERENCES

Barbara S. Black

10. GEOGRAPHICAL DATA

ACREAGE OF PROPERTY one lot size QUADRANGLE NAME Sullivan Quad SCALE 1:24000
UTM REFERENCES

A	1 5	6 5 3 7 8 0	4 2 2 3 9 2 0	B							
	ZONE	EASTING	NORTHING		ZONE	EASTING	NORTHING				
C				D							

VERBAL BOUNDARY DESCRIPTION AND JUSTIFICATION The Vieman rental house is located in Boone township at the above referenced UTM coordinates. This location recognizes the building and the parameter of the grounds upon which it rests.

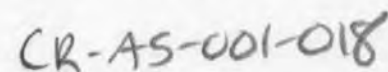
11. FORM PREPARED BY

NAME / TITLE Barbara S. Black - Assistant Historic Preservation Coordinator

ORGANIZATION Meramec Regional Planning Commission

ADDRESS 101 West Tenth Street, Rolla, Missouri 65401

DATE 1985



Northings: 4223920



MISSOURI OFFICE OF HISTORIC PRESERVATION / INVENTORY SURVEY FORM

1. NAME Vera Viemann Rental #2

HISTORIC

AND / OR COMMON

2. LOCATION T40N. R3W. S34.

STREET & NUMBER Railroad St.

CITY, TOWN Bourbon

VICINITY OF Boone Township

STATE Missouri

CODE 29

COUNTY Crawford

CODE 055

3. CLASSIFICATION

CATEGORY

☐ district☒ building(s)☐ structure☐ site☐ object

OWNERSHIP

☐ public☒ private☐ both

PUBLIC ACQUISITION

☐ in process☐ being considered☒ N/A

STATUS

☒ occupied☐ unoccupied☐ work in progress

ACCESSIBLE

☒ yes: restricted☐ yes: unrestricted☐ no

PRESENT USE

☐ agriculture☐ commercial☐ educational☐ entertainment☐ government☐ industrial☐ military☐ museum☐ park☒ private residence☐ religious☐ scientific☐ transportation☐ other: _____

4. OWNER OF PROPERTY

NAME Vera Viemann

STREET & NUMBER

CITY, TOWN Bourbon

VICINITY OF Boone Township

STATE Missouri

5. LOCATION OF LEGAL DESCRIPTION

Assessor's Office
Phelps County Courthouse
Rolla, Missouri 65401

6. REPRESENTATION IN EXISTING SURVEYS

TITLE (None)	Determined Eligible?	Yes	No	Federal	State	County	Local

7. DESCRIPTION

CONDITION

☐ excellent☒ good☐ fair☐ deteriorated☐ ruins☐ unexposed

CHECK ONE

☒ unaltered☐ altered

CHECK ONE

☒ original site☐ moved

Date Feb. 1986

DESCRIBE THE PRESENT AND ORIGINAL (IF KNOWN) PHYSICAL APPEARANCE

This building is an example of modified Victorian Gothic architecture with many unusual design features. Construction features of this building include a rock foundation, brick wall construction, and a shingle roof. This house has cross gable rooflines which form cross gable pediments. The Viemann rental house has an elevated front brick porch with wood columns and a semi hip roofline. Wooden floral designs have been carved into the pediments of the cross gables and an unusual array of brick design has been worked into the frieze of the building. Side windows are arched with segmental brick arches overhead and plain slip sills underneath. This building and the one next to it (also owned by Vera Vieman) were probably built by the same builder (whose name is unknown).

8. SIGNIFICANCE - Craawford County Survey - Vera Vieman #2

PERIOD	AREAS OF SIGNIFICANCE - CHECK AND JUSTIFY BELOW				
<input type="checkbox"/> prehistoric	<input type="checkbox"/> archeology - prehistoric	<input type="checkbox"/> community planning	<input type="checkbox"/> landscape architecture	<input type="checkbox"/> religion	
<input type="checkbox"/> 1400-1499	<input type="checkbox"/> archeology - historic	<input type="checkbox"/> conservation	<input type="checkbox"/> law	<input type="checkbox"/> science	
<input type="checkbox"/> 1500-1599	<input type="checkbox"/> agriculture	<input type="checkbox"/> economics	<input type="checkbox"/> literature	<input type="checkbox"/> sculpture	
<input type="checkbox"/> 1600-1699	<input checked="" type="checkbox"/> architecture	<input type="checkbox"/> education	<input type="checkbox"/> military	<input type="checkbox"/> social / humanitarian	
<input type="checkbox"/> 1700-1799	<input type="checkbox"/> art	<input type="checkbox"/> engineering	<input type="checkbox"/> music	<input type="checkbox"/> theater	
<input checked="" type="checkbox"/> 1800-1899	<input type="checkbox"/> commerce	<input type="checkbox"/> exploration / settlement	<input type="checkbox"/> philosophy	<input type="checkbox"/> transportation	
<input type="checkbox"/> 1900-	<input type="checkbox"/> communications	<input type="checkbox"/> industry	<input type="checkbox"/> politics / government	<input type="checkbox"/> other (specify)	
		<input type="checkbox"/> invention			

SPECIFIC DATES Circa 1890

BUILDER / ARCHITECT

STATEMENT OF SIGNIFICANCE (IN ONE PARAGRAPH)

Architecture - This building is an interesting example of modified Victorian Gothic architecture.

9. MAJOR BIBLIOGRAPHICAL REFERENCES

Barbara S. Black

10. GEOGRAPHICAL DATA

ACREAGE OF PROPERTY one lot size QUADRANGLE NAME Sullivan Quad SCALE 1:24000
 UTM REFERENCES

A	1 5	6 5 3 7 2 0	4 2 2 3 8 8 0	B							
	ZONE	EASTING	NORTHING		ZONE	EASTING	NORTHING				
C				D							

VERBAL BOUNDARY DESCRIPTION AND JUSTIFICATION The Vera Vieman rental house is located in Boone township at the above referenced UTM coordinates. This location recognizes the building and the parameter of the grounds upon which it rests.

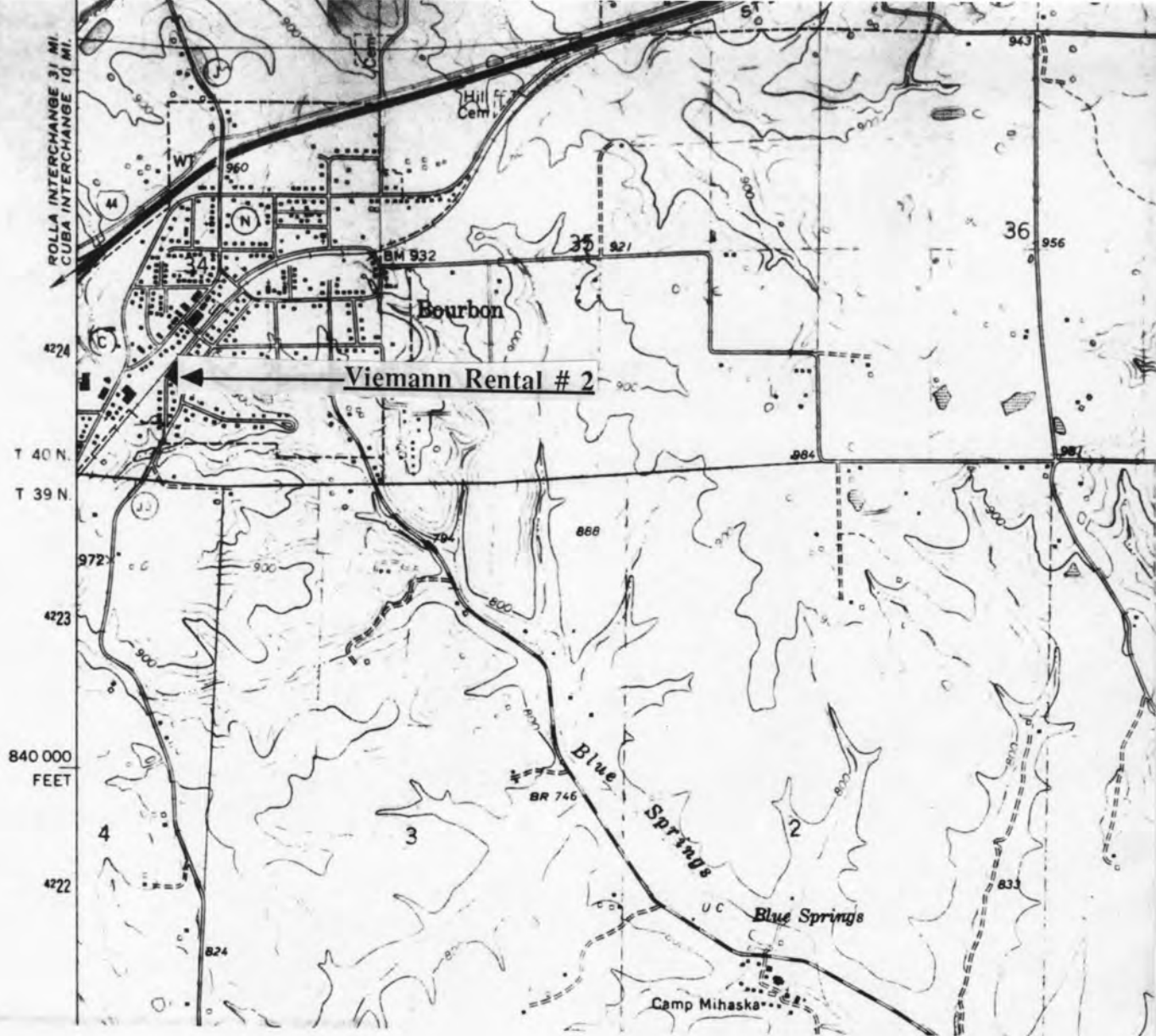
11. FORM PREPARED BY

NAME / TITLE Barbara S. Black - Assistant Historic Preservation Coordinator

ORGANIZATION Meramec Regional Planning Commission

ADDRESS 101 West Tenth Street, Rolla, Missouri 65401

DATE 1985



CR-AS-001-019

THE VIEMANN RENTAL # 2
Bourbon, Mo.

(Crawford County Survey)

U. S. G. S. 7.5 Minute Topographic Map
Sullivan Quadrangle
Scale: 1:24,000

UTM REFERENCES

Zone: 15

Easting: 653720

Northing: 4223880



MISSOURI OFFICE OF HISTORIC PRESERVATION / INVENTORY SURVEY FORM

1. NAME The Kruse House

HISTORIC

AND / OR COMMON

2. LOCATION T39N. R3W. S5.

STREET & NUMBER Rt. 2, Box 234

CITY, TOWN Bourbon

VICINITY OF Boone Township

STATE Missouri

CODE 29

COUNTY Crawford

CODE 055

3. CLASSIFICATION

CATEGORY

OWNERSHIP

STATUS

PRESENT USE

☐ district☐ public☒ occupied☐ agriculture☐ museum☒ building(s)☒ private☐ unoccupied☐ commercial☐ park☐ structure☐ both☐ work in progress☐ educational☒ private residence☐ site

PUBLIC ACQUISITION

ACCESSIBLE

☐ entertainment☐ religious☐ object☐ in process☐ yes: restricted☐ government☐ scientific☐ being considered☐ yes: unrestricted☐ industrial☐ transportation☐ N/A☐ no☐ military☐ other: _____

4. OWNER OF PROPERTY

NAME Mr. & Mrs. Ed Kruse

STREET & NUMBER Rt. 2, Box 234

CITY, TOWN Bourbon

VICINITY OF Boone Township

STATE Missouri

5. LOCATION OF LEGAL DESCRIPTION

Assessor's Office
 Phelps County Courthouse
 Rolla, Missouri 65401

6. REPRESENTATION IN EXISTING SURVEYS

TITLE (None)	Determined Eligible?	Yes	No	Federal	State	County	Local

7. DESCRIPTION

CONDITION

CHECK ONE

CHECK ONE

☐ excellent☐ deteriorated☐ unaltered☒ original site☒ good☐ ruins☒ altered☐ moved

date Jan. 30, 1986

☐ fair☐ unexposed

DESCRIBE THE PRESENT AND ORIGINAL (IF KNOWN) PHYSICAL APPEARANCE

The Kruse house is a two story building that has been highly modified. Originally this house was constructed of bricks manufactured in Bourbon. Mr. Kruse covered this brick facade with the present "Cherryville" stone. The Kruse house has a stone frame, a shingle roof, and a cement porch with four square columns. The windows appear to be fairly modern. There is a side enclosed porch made of wood frame with a stone wainscoting. There is a right side stone chimney. The Kruse house is an example of modified Greek Revival architecture.

8. SIGNIFICANCE - Crawford County Survey - Kruse House

PERIOD	AREAS OF SIGNIFICANCE - CHECK AND JUSTIFY BELOW			
<input type="checkbox"/> prehistoric	<input type="checkbox"/> archeology - prehistoric	<input type="checkbox"/> community planning	<input type="checkbox"/> landscape architecture	<input type="checkbox"/> religion
<input type="checkbox"/> 1400-1499	<input type="checkbox"/> archeology - historic	<input type="checkbox"/> conservation	<input type="checkbox"/> law	<input type="checkbox"/> science
<input type="checkbox"/> 1500-1599	<input type="checkbox"/> agriculture	<input type="checkbox"/> economics	<input type="checkbox"/> literature	<input type="checkbox"/> sculpture
<input type="checkbox"/> 1600-1699	<input type="checkbox"/> architecture	<input type="checkbox"/> education	<input type="checkbox"/> military	<input type="checkbox"/> social / humanitarian
<input type="checkbox"/> 1700-1799	<input type="checkbox"/> art	<input type="checkbox"/> engineering	<input type="checkbox"/> music	<input type="checkbox"/> theater
<input type="checkbox"/> 1800-1899	<input type="checkbox"/> commerce	<input type="checkbox"/> exploration / settlement	<input type="checkbox"/> philosophy	<input type="checkbox"/> transportation
<input checked="" type="checkbox"/> 1900-	<input type="checkbox"/> communications	<input type="checkbox"/> industry	<input type="checkbox"/> politics / government	<input checked="" type="checkbox"/> other (specify)
		<input type="checkbox"/> invention		

SPECIFIC DATES 1907 BUILDER / ARCHITECT Frederick Kruse

STATEMENT OF SIGNIFICANCE (IN ONE PARAGRAPH)

History - In 1906, when he was seventeen years old, Frederick Kruse immigrated to the States from Denmark; at first he worked on the Frisco railroad. He then left the railroad to begin farming on this property. His son, Ed Kruse, is the current owner and continues on in farming.

9. MAJOR BIBLIOGRAPHICAL REFERENCES

Mr. & Mrs. Ed Kruse

10. GEOGRAPHICAL DATA

ACREAGE OF PROPERTY 230 acres QUADRANGLE NAME Leasburg Quad SCALE 1:24000
UTM REFERENCES

A	1 5 6 5 1 3 4 0	4 2 2 0 9 0 0	B									
	ZONE	EASTING	NORTHING		ZONE	EASTING	NORTHING					
C				D								

VERBAL BOUNDARY DESCRIPTION AND JUSTIFICATION The Kruse house is located in Boone township at the above referenced UTM coordinates. This location recognizes the building and the parameter of the grounds upon which it rests.

11. FORM PREPARED BY

NAME / TITLE Barbara S Black - Assistant Historic Preservation Coordinator

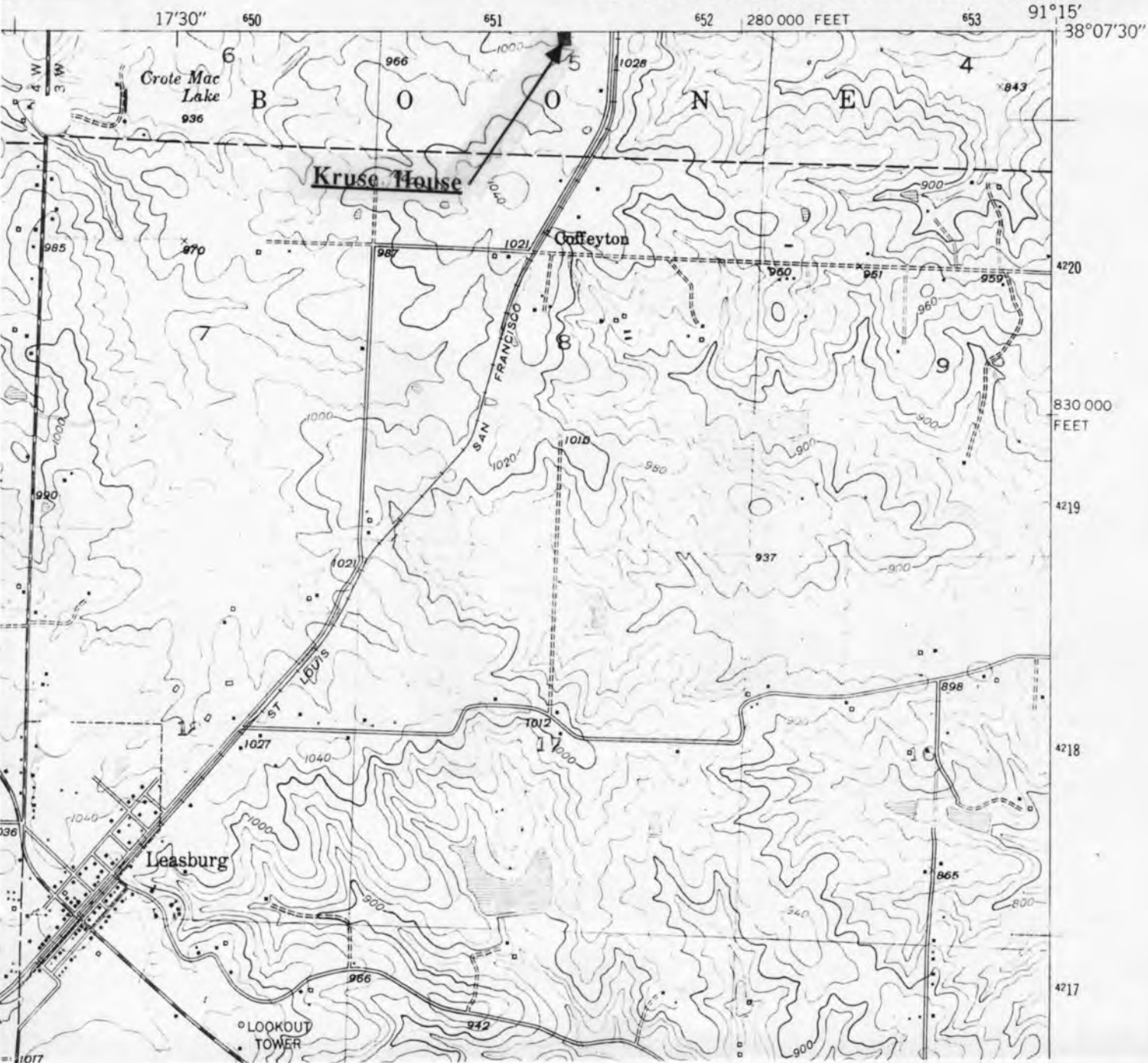
ORGANIZATION Meramec Regional Planning Commission

ADDRESS 101 West Tenth Street, Rolla, Missouri 65401

DATE 1-30-86

LEASBURG QUADRANGLE
MISSOURI-CRAWFORD CO.
7.5 MINUTE SERIES (TOPOGRAPHIC)

7760 II NW
(SULLIVAN)



THE KRUSE HOUSE
Bourbon, Mo.

CR-AS-001-020

(Crawford County Survey)

U. S. G. S. 7.5 Minute Topographic Map
Leasburg Quadrangle
Scale: 1:24,000

UTM REFERENCES
Zone: 15
Easting: 651340
Northing: 4220900



MISSOURI OFFICE OF HISTORIC PRESERVATION / INVENTORY SURVEY FORM

1. NAME The Leo Rohrer House

HISTORIC

AND / OR COMMON

2. LOCATION T39N. R3W. S5.

STREET & NUMBER 1000 S. Springfield Rd.

CITY, TOWN Bourbon

VICINITY OF Liberty Township

STATE Missouri

CODE 29

COUNTY Crawford

CODE 055

3. CLASSIFICATION

CATEGORY

☐ district☒ building(s)☐ structure☐ site☐ object

OWNERSHIP

☐ public☒ private☐ both

PUBLIC ACQUISITION

☐ in process☐ being considered☐ N/A

STATUS

☒ occupied☐ unoccupied☐ work in progress

ACCESSIBLE

☐ yes: restricted☐ yes: unrestricted☐ no

PRESENT USE

☐ agriculture☐ commercial☐ educational☐ entertainment☐ government☐ industrial☐ military☐ museum☐ park☒ private residence☐ religious☐ scientific☐ transportation☐ other: _____

4. OWNER OF PROPERTY

NAME Leo Rohrer

STREET & NUMBER 1000 S Springfield Rd

CITY, TOWN Bourbon

VICINITY OF Liberty township

STATE Missouri

5. LOCATION OF LEGAL DESCRIPTION

Assessor's Office
 Phelps County Courthouse
 Rolla, Missouri 65401

6. REPRESENTATION IN EXISTING SURVEYS

TITLE (None)	Determined Eligible?	Yes	No	Federal	State	County	Local

7. DESCRIPTION

CONDITION

☐ excellent☒ good☐ fair☐ deteriorated☐ ruins☐ unexposed

CHECK ONE

☐ unaltered☒ altered

CHECK ONE

☒ original site☐ moved

date Jan. 30, 1986

DESCRIBE THE PRESENT AND ORIGINAL (IF KNOWN) PHYSICAL APPEARANCE

The Rohrer house has an oak and pine frame; the original section of this house has a foundation of rock piers and stone. The exterior walls have been covered with wood clapboard and the roof has been covered with shingles.. The front porch has a sloping shed roofline and four wood columns. The windows have modern shutters. Alterations include the enclosing of a rear porch and the addition of the front porch. The original section of this building is two stories of a rectangular plan shape. The Rohrer house is an example of Ozark Vernacular architecture with Greek Revival influence.

8. SIGNIFICANCE - Crawford County Survey - Leo Rohrer

PERIOD	AREAS OF SIGNIFICANCE - CHECK AND JUSTIFY BELOW			
<input type="checkbox"/> prehistoric	<input type="checkbox"/> archeology - prehistoric	<input type="checkbox"/> community planning	<input type="checkbox"/> landscape architecture	<input checked="" type="checkbox"/> religion
<input type="checkbox"/> 1400-1499	<input type="checkbox"/> archeology - historic	<input type="checkbox"/> conservation	<input type="checkbox"/> law	<input type="checkbox"/> science
<input type="checkbox"/> 1500-1599	<input type="checkbox"/> agriculture	<input type="checkbox"/> economics	<input type="checkbox"/> literature	<input type="checkbox"/> sculpture
<input type="checkbox"/> 1600-1699	<input type="checkbox"/> architecture	<input type="checkbox"/> education	<input type="checkbox"/> military	<input type="checkbox"/> social / humanitarian
<input type="checkbox"/> 1700-1799	<input type="checkbox"/> art	<input type="checkbox"/> engineering	<input type="checkbox"/> music	<input type="checkbox"/> theater
<input checked="" type="checkbox"/> 1800-1899	<input type="checkbox"/> commerce	<input type="checkbox"/> exploration / settlement	<input type="checkbox"/> philosophy	<input type="checkbox"/> transportation
<input type="checkbox"/> 1900-	<input type="checkbox"/> communications	<input type="checkbox"/> industry	<input type="checkbox"/> politics / government	<input type="checkbox"/> other (specify)
		<input type="checkbox"/> invention		

SPECIFIC DATES Circa 1885 BUILDER / ARCHITECT Unknown

STATEMENT OF SIGNIFICANCE (IN ONE PARAGRAPH)

Religion - This house was at one time used as a meeting place for members of the Methodist Church congregation; services were conducted at this house before an official church was established.

9. MAJOR BIBLIOGRAPHICAL REFERENCES

Leo Rohrer - owner

10. GEOGRAPHICAL DATA

ACREAGE OF PROPERTY 74 acres QUADRANGLE NAME Sullivan Quad SCALE 1:24000
UTM REFERENCES

A	<u>1</u> <u>5</u> <u>6</u> <u>5</u> <u>1</u> <u>8</u> <u>0</u> <u>0</u>	<u>4</u> <u>2</u> <u>2</u> <u>2</u> <u>4</u> <u>6</u> <u>0</u>	B												
	ZONE	EASTING	NORTHING		ZONE	EASTING	NORTHING								
C				D											

VERBAL BOUNDARY DESCRIPTION AND JUSTIFICATION The Rohrer house is located in Liberty township above referenced UTM coordinates. This location recognizes the building and the parameter of the grounds upon which it rests.

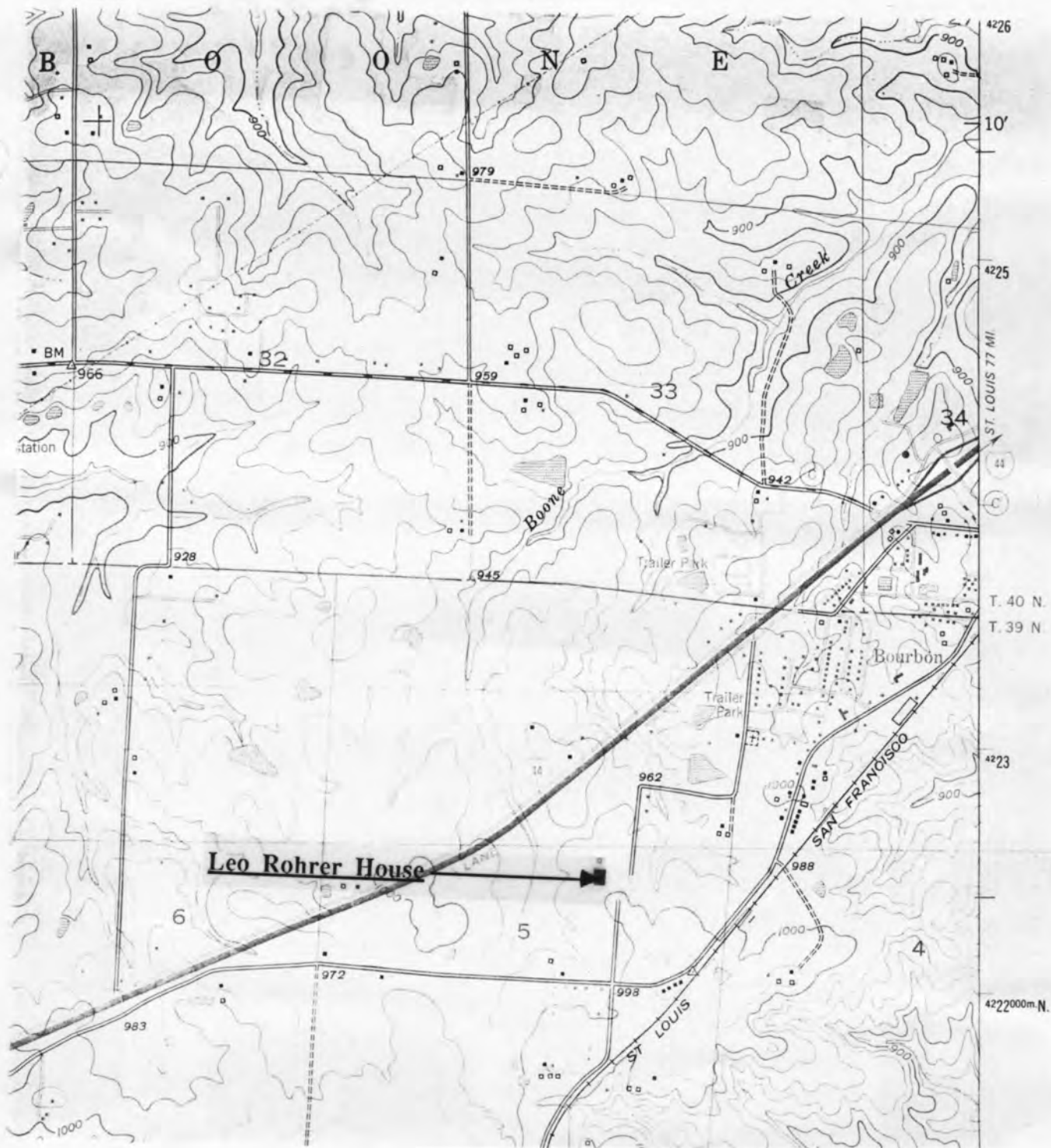
11. FORM PREPARED BY

NAME / TITLE Barbara S. Black - Assistant Historic Preservation Coordinator

ORGANIZATION Meramec Regional Planning Commission

ADDRESS 101 West Tenth Street, Rolla, Missouri 65401

DATE 1-30-86



THE LEO ROHRER HOUSE
Bourbon, Mo.

CR-AS-001-021

(Crawford County Survey)

U. S. G. S. 7.5 Minute Topographic Map
Sullivan Quadrangle
Scale: 1:24,000

UTM REFERENCES
Zone: 15
Easting: 651800
Northing: 4222460



MISSOURI OFFICE OF HISTORIC PRESERVATION / INVENTORY SURVEY FORM

1. NAME The Wilson House

HISTORIC

AND / OR COMMON

2. LOCATION T40N. R3W. S34.

STREET & NUMBER 340 E. Walnut

CITY, TOWN Bourbon

VICINITY OF Boone Township

STATE Missouri

CODE 29

COUNTY Crawford

CODE 055

3. CLASSIFICATION

CATEGORY

☐ district☒ building(s)☐ structure☐ site☐ object

OWNERSHIP

☐ public☒ private☐ both

PUBLIC ACQUISITION

☐ in process☐ being considered☐ N/A

STATUS

☒ occupied☐ unoccupied☐ work in progress

ACCESSIBLE

☐ yes: restricted☐ yes: unrestricted☐ no

PRESENT USE

☐ agriculture☐ commercial☐ educational☐ entertainment☐ government☐ industrial☐ military☐ museum☐ park☒ private residence☐ religious☐ scientific☐ transportation☐ other: _____

4. OWNER OF PROPERTY

NAME Mr. & Mrs. Harrison Wilson

STREET & NUMBER 340 E. Walnut

CITY, TOWN Bourbon

VICINITY OF Boone Township

STATE Missouri

5. LOCATION OF LEGAL DESCRIPTION

Assessor's Office
 Phelps County Courthouse
 Rolla, Missouri 65401

6. REPRESENTATION IN EXISTING SURVEYS

TITLE (None)	Determined Eligible?	Yes	No	Federal	State	County	Local

7. DESCRIPTION

CONDITION

☐ excellent☒ good☐ fair☐ deteriorated☐ ruins☐ unexposed

CHECK ONE

☒ unaltered☐ altered

CHECK ONE

☒ original site☐ moved

date 1-29-86

DESCRIBE THE PRESENT AND ORIGINAL (IF KNOWN) PHYSICAL APPEARANCE

The Wilson house is a two story building of an irregular plan shape. This house has a rock foundation, an oak frame, and a seamed metal roof. Architectural features of this house include a medium pitch gable roodline with wide eaves. End gable pediments are covered with thin strips of wood creating an inverted 'V' and sawtooth design. There are paired doors on the first floor and a single door on the second level. There is a two story front porch. Alterations to this house include the addition of a new kitchen, bedroom, and a sun porch to the rear of the buiding. The Wilson house is an example of Vernacular architecture.

8. SIGNIFICANCE - Crawford County Survey - Harrison Wilson

PERIOD	AREAS OF SIGNIFICANCE - CHECK AND JUSTIFY BELOW			
<input type="checkbox"/> prehistoric	<input type="checkbox"/> archeology - prehistoric	<input type="checkbox"/> community planning	<input type="checkbox"/> landscape architecture	<input type="checkbox"/> religion
<input type="checkbox"/> 1400-1499	<input type="checkbox"/> archeology - historic	<input type="checkbox"/> conservation	<input type="checkbox"/> law	<input type="checkbox"/> science
<input type="checkbox"/> 1500-1599	<input type="checkbox"/> agriculture	<input type="checkbox"/> economics	<input type="checkbox"/> literature	<input type="checkbox"/> sculpture
<input type="checkbox"/> 1600-1699	<input type="checkbox"/> architecture	<input type="checkbox"/> education	<input type="checkbox"/> military	<input type="checkbox"/> social / humanitarian
<input type="checkbox"/> 1700-1799	<input type="checkbox"/> art	<input type="checkbox"/> engineering	<input type="checkbox"/> music	<input type="checkbox"/> theater
<input checked="" type="checkbox"/> 1800-1899	<input type="checkbox"/> commerce	<input checked="" type="checkbox"/> settlement	<input type="checkbox"/> philosophy	<input type="checkbox"/> transportation
<input type="checkbox"/> 1900-	<input type="checkbox"/> communications	<input type="checkbox"/> industry	<input type="checkbox"/> politics / government	<input type="checkbox"/> other (specify)
		<input type="checkbox"/> invention		

SPECIFIC DATES Circa 1861 BUILDER / ARCHITECT (possibly) the railroad

STATEMENT OF SIGNIFICANCE (IN ONE PARAGRAPH)

Settlement - This house was built around 1861 and, according to Mr. & Mrs. Wilson, is one of the older houses in Bourbon. In addition, this property was given by the State of Mo. to the Pacific railroad company to aid in the construction of railroads.

9. MAJOR BIBLIOGRAPHICAL REFERENCES

Mr. & Mrs. Harrison Wilson

10. GEOGRAPHICAL DATA

ACREAGE OF PROPERTY one lot size QUADRANGLE NAME Sullivan Quad SCALE 1:24000
UTM REFERENCES

A <div style="display: flex; justify-content: space-around;"> <div style="border: 1px solid black; padding: 2px;">1 5</div> <div style="border: 1px solid black; padding: 2px;">6 4 1 0 0 0</div> <div style="border: 1px solid black; padding: 2px;">4 2 2 4 1 2 0</div> </div> <div style="display: flex; justify-content: space-around; margin-top: 5px;"> ZONE EASTING NORTHING </div>	B <div style="display: flex; justify-content: space-around;"> <div style="border: 1px solid black; padding: 2px;"> </div> <div style="border: 1px solid black; padding: 2px;"> </div> <div style="border: 1px solid black; padding: 2px;"> </div> <div style="border: 1px solid black; padding: 2px;"> </div> <div style="border: 1px solid black; padding: 2px;"> </div> <div style="border: 1px solid black; padding: 2px;"> </div> <div style="border: 1px solid black; padding: 2px;"> </div> <div style="border: 1px solid black; padding: 2px;"> </div> </div> <div style="display: flex; justify-content: space-around; margin-top: 5px;"> ZONE EASTING NORTHING </div>
C <div style="display: flex; justify-content: space-around;"> <div style="border: 1px solid black; padding: 2px;"> </div> <div style="border: 1px solid black; padding: 2px;"> </div> <div style="border: 1px solid black; padding: 2px;"> </div> <div style="border: 1px solid black; padding: 2px;"> </div> <div style="border: 1px solid black; padding: 2px;"> </div> <div style="border: 1px solid black; padding: 2px;"> </div> <div style="border: 1px solid black; padding: 2px;"> </div> <div style="border: 1px solid black; padding: 2px;"> </div> </div> <div style="display: flex; justify-content: space-around; margin-top: 5px;"> ZONE EASTING NORTHING </div>	D <div style="display: flex; justify-content: space-around;"> <div style="border: 1px solid black; padding: 2px;"> </div> <div style="border: 1px solid black; padding: 2px;"> </div> <div style="border: 1px solid black; padding: 2px;"> </div> <div style="border: 1px solid black; padding: 2px;"> </div> <div style="border: 1px solid black; padding: 2px;"> </div> <div style="border: 1px solid black; padding: 2px;"> </div> <div style="border: 1px solid black; padding: 2px;"> </div> <div style="border: 1px solid black; padding: 2px;"> </div> </div> <div style="display: flex; justify-content: space-around; margin-top: 5px;"> ZONE EASTING NORTHING </div>

VERBAL BOUNDARY DESCRIPTION AND JUSTIFICATION The Wilson house is located in Boone township at the above referenced UTM coordinates. This location recognizes the building and the parameter of the grounds upon which it rests.

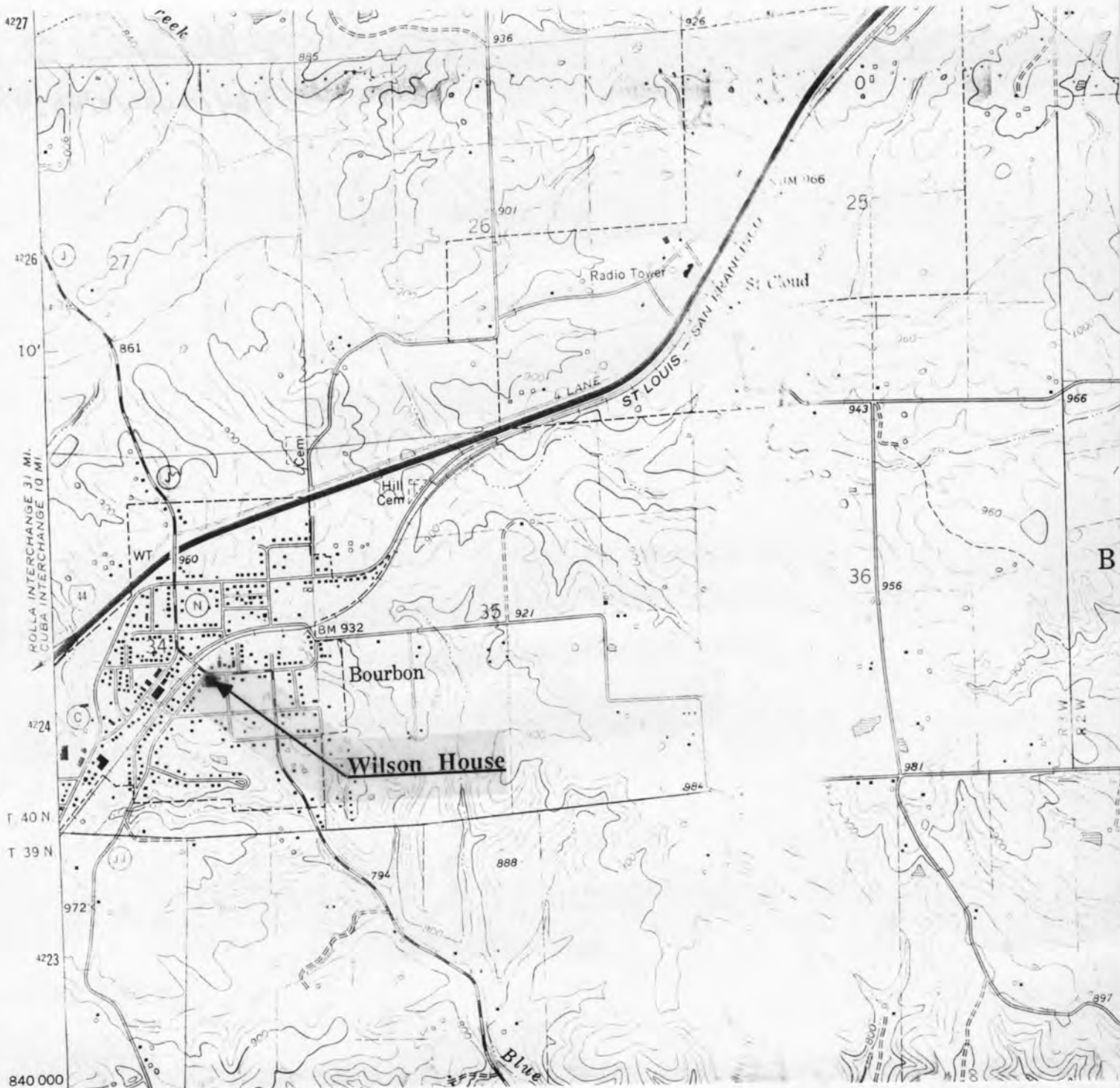
11. FORM PREPARED BY

NAME / TITLE Barbara S. Black - Assistant Historic Preservation Coordinator

ORGANIZATION Meramec Regional Planning Commission

ADDRESS 101 West Tenth Street, Rolla, Missouri 65401

DATE 1-29-86



THE WILSON HOUSE
Bourbon, Mo.

CR-AS-001-022

(Crawford County Survey)

U. S. G. S. 7.5 Minute Topographic Map
Sullivan Quadrangle
Scale: 1:24,000

UTM REFERENCES
Zone: 15
Easting: 641000
Northing: 4224120



MISSOURI OFFICE OF HISTORIC PRESERVATION / INVENTORY SURVEY FORM

1. NAME The Montgomery House

HISTORIC

AND / OR COMMON

2. LOCATION T40N. R3W. S34.

STREET & NUMBER 342 E. Walnut

CITY, TOWN Bourbon

VICINITY OF Boone township

STATE Missouri

CODE 29

COUNTY Crawford

CODE 055

3. CLASSIFICATION

CATEGORY

☐ district☒ building(s)☐ structure☐ site☐ object

OWNERSHIP

☐ public☒ private☐ both

PUBLIC ACQUISITION

☐ in process☐ being considered☐ N/A

STATUS

☒ occupied☐ unoccupied☐ work in progress

ACCESSIBLE

☐ yes: restricted☐ yes: unrestricted☐ no

PRESENT USE

☐ agriculture☐ commercial☐ educational☐ entertainment☐ government☐ industrial☐ military☐ museum☐ park☒ private residence☐ religious☐ scientific☐ transportation☐ other: _____

4. OWNER OF PROPERTY

NAME Leona Montgomery

STREET & NUMBER 342 E. Walnut

CITY, TOWN Bourbon

VICINITY OF Boone Township

STATE Missouri

5. LOCATION OF LEGAL DESCRIPTION

Assessor's Office
 Phelps County Courthouse
 Rolla, Missouri 65401

6. REPRESENTATION IN EXISTING SURVEYS

TITLE (None)	Determined Eligible?	Yes	No	Federal	State	County	Local

7. DESCRIPTION

CONDITION

☐ excellent☒ good☐ fair☐ deteriorated☐ ruins☐ unexposed

CHECK ONE

☐ unaltered☒ altered

CHECK ONE

☒ original site☐ moved

date Jan. 30, 1986

DESCRIBE THE PRESENT AND ORIGINAL (IF KNOWN) PHYSICAL APPEARANCE

The Montgomery house is an example of Foursquare architecture with a Greek Revival influence. This building has a cement rubble foundation, weatherboard covered exterior walls, and a shingled roof; it has a truncated hip roofline with a centered brick chimney. The front porch has a semi hip roofline with massive wood porch piers. Windows are of a simple sash style.

8. SIGNIFICANCE - Crawford County Survey - Montgomery house

PERIOD	AREAS OF SIGNIFICANCE - CHECK AND JUSTIFY BELOW			
<input type="checkbox"/> prehistoric	<input type="checkbox"/> archeology - prehistoric	<input type="checkbox"/> community planning	<input type="checkbox"/> landscape architecture	<input type="checkbox"/> religion
<input type="checkbox"/> 1400-1499	<input type="checkbox"/> archeology - historic	<input type="checkbox"/> conservation	<input type="checkbox"/> law	<input type="checkbox"/> science
<input type="checkbox"/> 1500-1599	<input type="checkbox"/> agriculture	<input type="checkbox"/> economics	<input type="checkbox"/> literature	<input type="checkbox"/> sculpture
<input type="checkbox"/> 1600-1699	<input type="checkbox"/> architecture	<input type="checkbox"/> education	<input type="checkbox"/> military	<input type="checkbox"/> social / humanitarian
<input type="checkbox"/> 1700-1799	<input type="checkbox"/> art	<input type="checkbox"/> engineering	<input type="checkbox"/> music	<input type="checkbox"/> theater
<input type="checkbox"/> 1800-1899	<input type="checkbox"/> commerce	<input checked="" type="checkbox"/> settlement	<input type="checkbox"/> philosophy	<input type="checkbox"/> transportation
<input checked="" type="checkbox"/> 1900-	<input type="checkbox"/> communications	<input type="checkbox"/> industry	<input type="checkbox"/> politics / government	<input type="checkbox"/> other (specify)
		<input type="checkbox"/> invention		

SPECIFIC DATES 1910

BUILDER / ARCHITECT Unknown

STATEMENT OF SIGNIFICANCE (IN ONE PARAGRAPH)

Settlement - The Montgomery house was originally part of railroad property.

9. MAJOR BIBLIOGRAPHICAL REFERENCES

Mrs. Harrison Wilson
340 E. Walnut
Bourbon

10. GEOGRAPHICAL DATA

ACREAGE OF PROPERTY approx 11,000 square feetQUADRANGLE NAME Sullivan QuadSCALE 1:2400

A

1	5	6	5	4	1	8	0	4	2	2	4	1	0	0
---	---	---	---	---	---	---	---	---	---	---	---	---	---	---

ZONE EASTING NORTHING

B

--	--	--	--	--	--	--	--	--	--	--	--	--	--	--

ZONE EASTING NORTHING

C

--	--	--	--	--	--	--	--	--	--	--	--	--	--	--

D

--	--	--	--	--	--	--	--	--	--	--	--	--	--	--

VERBAL BOUNDARY DESCRIPTION AND JUSTIFICATION The Montgomery house is located in Boone township at the above referenced UTM coordinates. This location recognizes the building and the parameter of the grounds upon which it rests.

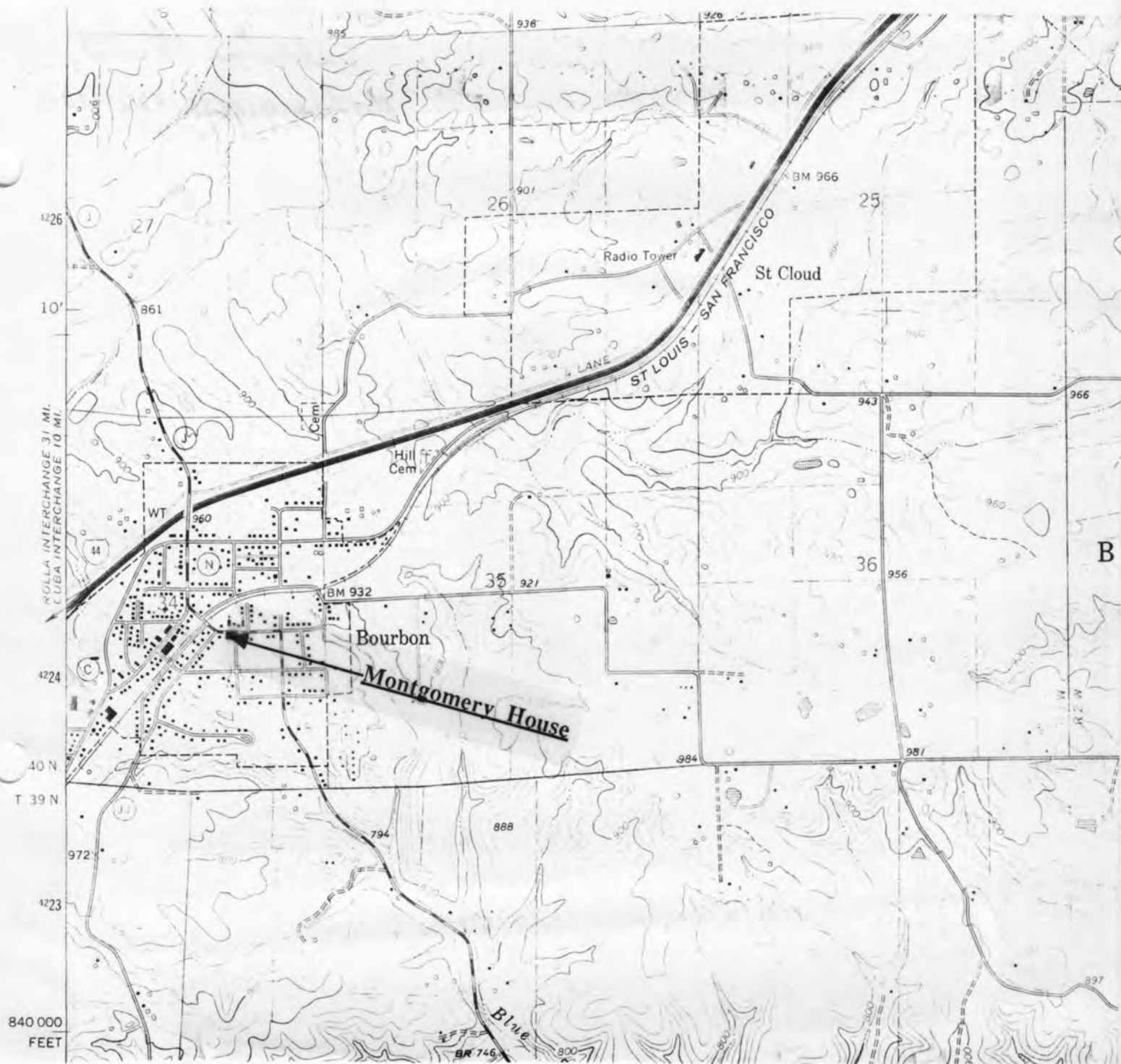
11. FORM PREPARED BY

NAME / TITLE Barbara S. Black - Assistant Historic Preservation Coordinator

ORGANIZATION Meramec Regional Planning Commission

ADDRESS 101 West Tenth Street, Rolla, Missouri 65401

DATE 1-29-86



THE MONTGOMERY HOUSE
Bourbon, Mo.

CR-AS-001-023

(Crawford County Survey)

U. S. G. S. 7.5 Minute Topographic Map
Sullivan Quadrangle
Scale: 1:24,000

UTM REFERENCES
Zone: 15
Easting: 654180
Northing: 4224100



MISSOURI OFFICE OF HISTORIC PRESERVATION / INVENTORY SURVEY FORM

1. NAME The Riggs House

HISTORIC

AND / OR COMMON

2. LOCATION T36N. R3W. S8.

STREET & NUMBER

CITY, TOWN Cherryville

VICINITY OF Osage township

STATE Missouri

CODE 29

COUNTY Crawford

CODE 055

3. CLASSIFICATION

CATEGORY

☐ district☒ building(s)☐ structure☐ site☐ object

OWNERSHIP

☐ public☒ private☐ both

PUBLIC ACQUISITION

☐ in process☐ being considered☐ N/A

STATUS

☐ occupied☒ unoccupied☐ work in progress

ACCESSIBLE

☐ yes: restricted☐ yes: unrestricted☐ no

PRESENT USE

☐ agriculture☐ commercial☐ educational☐ entertainment☐ government☐ industrial☐ military☐ museum☐ park☒ private residence☐ religious☐ scientific☐ transportation☐ other: _____

4. OWNER OF PROPERTY

NAME Lorraine Riggs

STREET & NUMBER

CITY, TOWN Cherryville

VICINITY OF Osage township

STATE Missouri

5. LOCATION OF LEGAL DESCRIPTION

Assessor's Office
 Phelps County Courthouse
 Rolla, Missouri 65401

6. REPRESENTATION IN EXISTING SURVEYS

TITLE (None)	Determined Eligible?	Yes	No	Federal	State	County	Local

7. DESCRIPTION

CONDITION

☐ excellent☐ good☒ fair☐ deteriorated☐ ruins☐ unexposed

CHECK ONE

☐ unaltered☒ altered

CHECK ONE

☒ original site☐ moved

date Jan. 17, 1986

DESCRIBE THE PRESENT AND ORIGINAL (IF KNOWN) PHYSICAL APPEARANCE

The Riggs house is a Vernacular Commercial style of building which was used, at one time, as a store. The original section has had many additions made to it and these sections attach to a house.. The original section has a stone foundation. The store section appears to now be used as a storage shed.

8. SIGNIFICANCE - Crawford County Survey - Cherryville Store

PERIOD	AREAS OF SIGNIFICANCE - CHECK AND JUSTIFY BELOW				
<input type="checkbox"/> prehistoric	<input type="checkbox"/> archeology - prehistoric	<input type="checkbox"/> community planning	<input type="checkbox"/> landscape architecture	<input type="checkbox"/> religion	
<input type="checkbox"/> 1400-1499	<input type="checkbox"/> archeology - historic	<input type="checkbox"/> conservation	<input type="checkbox"/> law	<input type="checkbox"/> science	
<input type="checkbox"/> 1500-1599	<input type="checkbox"/> agriculture	<input type="checkbox"/> economics	<input type="checkbox"/> literature	<input type="checkbox"/> sculpture	
<input type="checkbox"/> 1600-1699	<input type="checkbox"/> architecture	<input type="checkbox"/> education	<input type="checkbox"/> military	<input type="checkbox"/> social / humanitarian	
<input type="checkbox"/> 1700-1799	<input type="checkbox"/> art	<input type="checkbox"/> engineering	<input type="checkbox"/> music	<input type="checkbox"/> theater	
<input checked="" type="checkbox"/> 1800-1899	<input checked="" type="checkbox"/> commerce	<input type="checkbox"/> exploration / settlement	<input type="checkbox"/> philosophy	<input type="checkbox"/> transportation	
<input type="checkbox"/> 1900-	<input type="checkbox"/> communications	<input type="checkbox"/> industry	<input type="checkbox"/> politics / government	<input type="checkbox"/> other (specify)	
		<input type="checkbox"/> invention			

SPECIFIC DATES Circa 1886 BUILDER / ARCHITECT Lathey Martin

STATEMENT OF SIGNIFICANCE (IN ONE PARAGRAPH)

Commerce - This building was used at one time as a Cherryville store.

9. MAJOR BIBLIOGRAPHICAL REFERENCES

Louella Martin

10. GEOGRAPHICAL DATA

ACREAGE OF PROPERTY one lot size QUADRANGLE NAME Cherryville Quad SCALE 1:24000
UTM REFERENCES

<p>A</p> <table border="1" style="display: inline-table; text-align: center;"> <tr><td>1</td><td>5</td></tr> </table> <table border="1" style="display: inline-table; text-align: center;"> <tr><td>6</td><td>5</td><td>1</td><td>8</td><td>4</td><td>0</td></tr> </table> <table border="1" style="display: inline-table; text-align: center;"> <tr><td>4</td><td>1</td><td>9</td><td>0</td><td>5</td><td>4</td><td>0</td></tr> </table> <p>ZONE EASTING NORTHING</p>	1	5	6	5	1	8	4	0	4	1	9	0	5	4	0	<p>B</p> <table border="1" style="display: inline-table; text-align: center;"> <tr><td> </td><td> </td></tr> </table> <table border="1" style="display: inline-table; text-align: center;"> <tr><td> </td><td> </td><td> </td><td> </td><td> </td><td> </td><td> </td><td> </td></tr> </table> <table border="1" style="display: inline-table; text-align: center;"> <tr><td> </td><td> </td><td> </td><td> </td><td> </td><td> </td><td> </td><td> </td></tr> </table> <p>ZONE EASTING NORTHING</p>																					
1	5																																				
6	5	1	8	4	0																																
4	1	9	0	5	4	0																															
<p>C</p> <table border="1" style="display: inline-table; text-align: center;"> <tr><td> </td><td> </td></tr> </table> <table border="1" style="display: inline-table; text-align: center;"> <tr><td> </td><td> </td><td> </td><td> </td><td> </td><td> </td><td> </td><td> </td></tr> </table> <table border="1" style="display: inline-table; text-align: center;"> <tr><td> </td><td> </td><td> </td><td> </td><td> </td><td> </td><td> </td><td> </td></tr> </table>																			<p>D</p> <table border="1" style="display: inline-table; text-align: center;"> <tr><td> </td><td> </td></tr> </table> <table border="1" style="display: inline-table; text-align: center;"> <tr><td> </td><td> </td><td> </td><td> </td><td> </td><td> </td><td> </td><td> </td></tr> </table> <table border="1" style="display: inline-table; text-align: center;"> <tr><td> </td><td> </td><td> </td><td> </td><td> </td><td> </td><td> </td><td> </td></tr> </table>																		

VERBAL BOUNDARY DESCRIPTION AND JUSTIFICATION The Cherryville store is located in Osage township at the above referenced UTM coordinates. This location recognizes the building and the parameter of the grounds upon which it rests.

11. FORM PREPARED BY

NAME / TITLE Barbara S. Black - Assistant Historic Preservation Coordinator

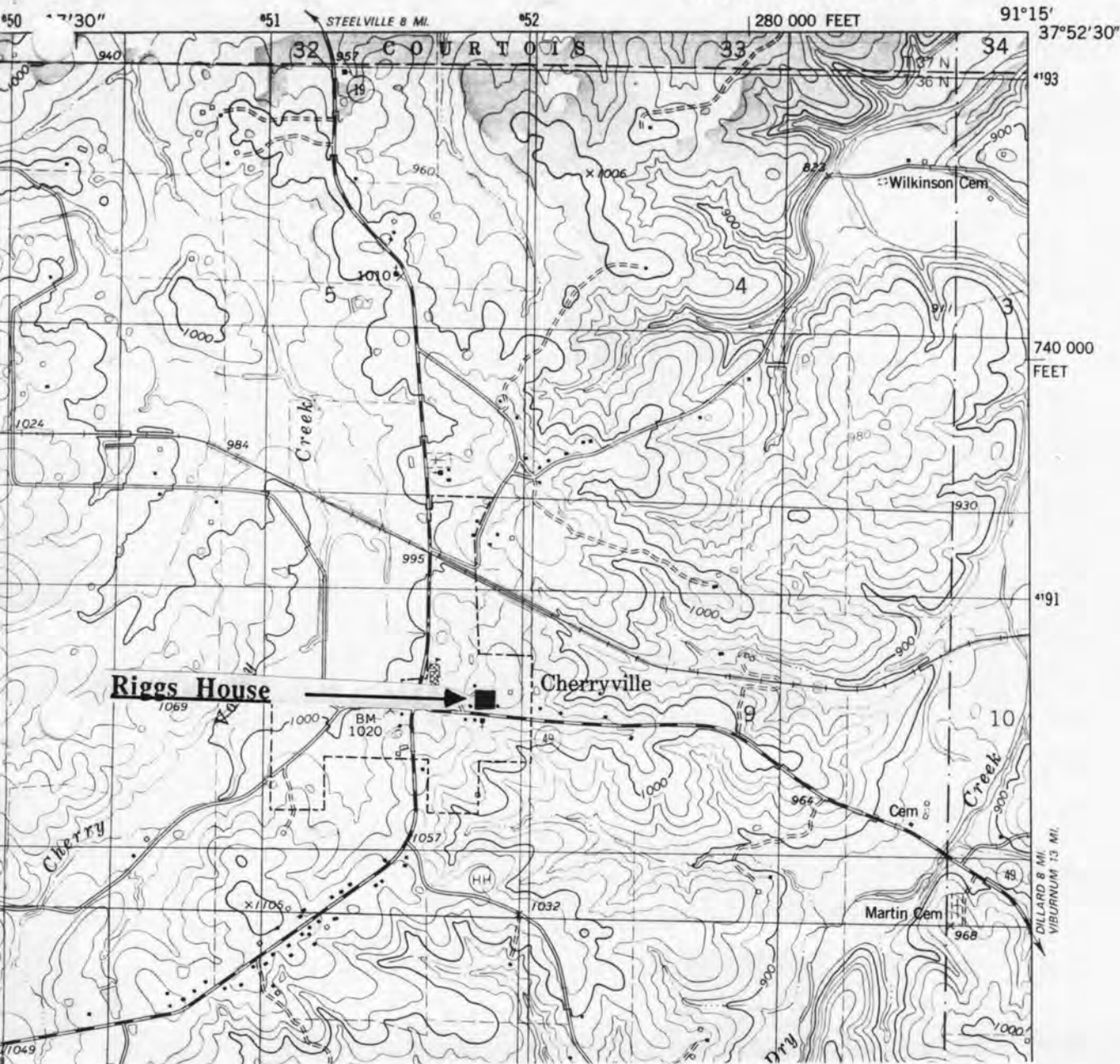
ORGANIZATION Meramec Regional Planning Commission

ADDRESS 101 West Tenth Street, Rolla, Missouri 65401

DATE 1-17-86

CHERRYVILLE QUADRANGLE
MISSOURI
7.5 MINUTE SERIES (TOPOGRAPHIC)
SE/4 STEELVILLE 15' QUADRANGLE

759 1 NW
(MUZZAH)



THE RIGGS HOUSE
Cherryville, Mo.

CR-AS-001-024

(Crawford County Survey)

U. S. G. S. 7.5 Minute Topographic Map
Cherryville Quadrangle
Scale: 1:24,000

UTM REFERENCES
Zone: 15
Easting: 651840
Northing: 4190540



MISSOURI OFFICE OF HISTORIC PRESERVATION / INVENTORY SURVEY FORM

1. NAME The Callahan House

HISTORIC

AND / OR COMMON

2. LOCATION T36N. R3W. S8.

STREET & NUMBER Hwy. 49

CITY, TOWN Cherryville

VICINITY OF Osage Township

STATE Missouri

CODE 29

COUNTY Crawford

CODE 055

3. CLASSIFICATION

CATEGORY

☐ district☒ building(s)☐ structure☐ site☐ object

OWNERSHIP

☐ public☒ private☐ both

PUBLIC ACQUISITION

☐ in process☐ being considered☐ N/A

STATUS

☒ occupied☐ unoccupied☐ work in progress

ACCESSIBLE

☐ yes: restricted☐ yes: unrestricted☐ no

PRESENT USE

☐ agriculture☐ commercial☐ educational☐ entertainment☐ government☐ industrial☐ military☐ museum☐ park☒ private residence☐ religious☐ scientific☐ transportation☐ other: _____

4. OWNER OF PROPERTY

NAME Louella Callahan

STREET & NUMBER Hwy. 49

CITY, TOWN Cherryville

VICINITY OF Osage township

STATE Missouri

5. LOCATION OF LEGAL DESCRIPTION

Assessor's Office
 Phelps County Courthouse
 Rolla, Missouri 65401

6. REPRESENTATION IN EXISTING SURVEYS

TITLE (None)	Determined Eligible?	Yes	No	Federal	State	County	Local

7. DESCRIPTION

CONDITION

☐ excellent☐ good☒ fair☐ deteriorated☐ ruins☐ unexposed

CHECK ONE

☒ unaltered☐ altered

CHECK ONE

☒ original site☐ moved

date Jan. 17, 1986

DESCRIBE THE PRESENT AND ORIGINAL (IF KNOWN) PHYSICAL APPEARANCE

The Callahan house was originally a log structure. It has a seamed metal roof with a low gable roofline. There is weatherboard on the outside and a stone chimney on the left side of the building. The original log section probably had a stone foundation while the 'newer' sections have cement foundations.

8. SIGNIFICANCE - Crawford County Survey - Cherryville Community Building

PERIOD	AREAS OF SIGNIFICANCE - CHECK AND JUSTIFY BELOW			
<input type="checkbox"/> prehistoric	<input type="checkbox"/> archeology - prehistoric	<input type="checkbox"/> community planning	<input type="checkbox"/> landscape architecture	<input type="checkbox"/> religion
<input type="checkbox"/> 1400-1499	<input type="checkbox"/> archeology - historic	<input type="checkbox"/> conservation	<input type="checkbox"/> law	<input type="checkbox"/> science
<input type="checkbox"/> 1500-1599	<input type="checkbox"/> agriculture	<input type="checkbox"/> economics	<input type="checkbox"/> literature	<input type="checkbox"/> sculpture
<input type="checkbox"/> 1600-1699	<input type="checkbox"/> architecture	<input type="checkbox"/> education	<input type="checkbox"/> military	<input type="checkbox"/> social / humanitarian
<input type="checkbox"/> 1700-1799	<input type="checkbox"/> art	<input type="checkbox"/> engineering	<input type="checkbox"/> music	<input type="checkbox"/> theater
<input checked="" type="checkbox"/> 1800-1899	<input type="checkbox"/> commerce	<input type="checkbox"/> exploration / settlement	<input type="checkbox"/> philosophy	<input type="checkbox"/> transportation
<input type="checkbox"/> 1900-	<input type="checkbox"/> communications	<input type="checkbox"/> industry	<input type="checkbox"/> politics / government	<input checked="" type="checkbox"/> other (specify) History
		<input type="checkbox"/> invention		

SPECIFIC DATES Circa 1890 BUILDER / ARCHITECT Cole

STATEMENT OF SIGNIFICANCE (IN ONE PARAGRAPH)

History - This may be one of the older log cabins in the Cherryville area.

9. MAJOR BIBLIOGRAPHICAL REFERENCES

Louella Callahan

10. GEOGRAPHICAL DATA

ACREAGE OF PROPERTY one acre QUADRANGLE NAME Cherryville Quad SCALE 1:24000
UTM REFERENCES

A	1 5 6 5 1 8 8 0	4 1 9 0 5 6 0	B									
	ZONE	EASTING	NORTHING		ZONE	EASTING	NORTHING					
C				D								

VERBAL BOUNDARY DESCRIPTION AND JUSTIFICATION The Callahan house is located in Osage township at the above referenced UTM coordinates. This location recognizes the building and the parameter of the grounds upon which it rests.

11. FORM PREPARED BY

NAME / TITLE Barbara S. Black - Assistant Historic Preservation Coordinator

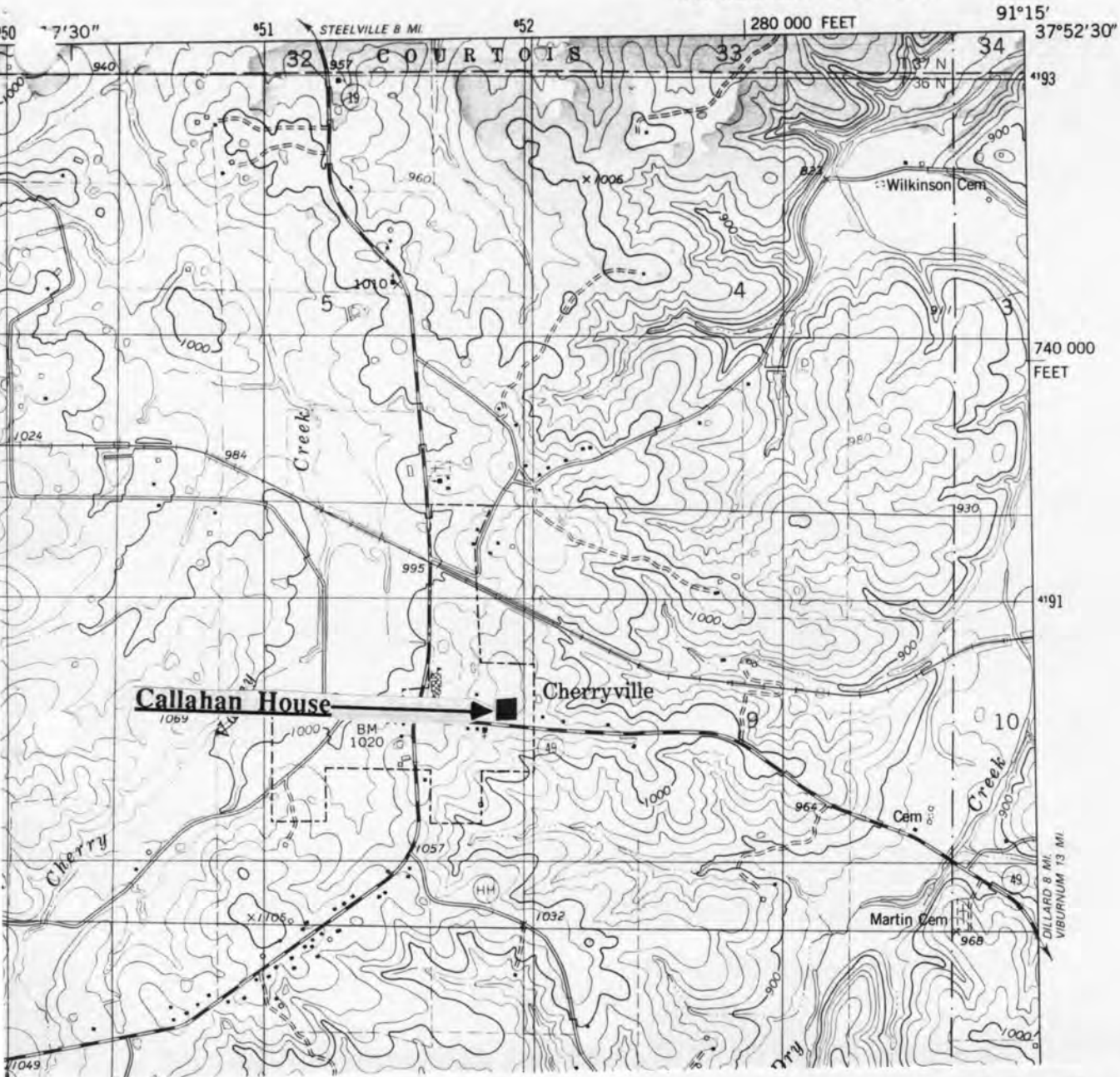
ORGANIZATION Meramec Regional Planning Commission

ADDRESS 101 West Tenth Street, Rolla, Missouri 65401

DATE 1-17-86

CHERRYVILLE QUADRANGLE
MISSOURI
7.5 MINUTE SERIES (TOPOGRAPHIC)
SE/4 STEELVILLE 15' QUADRANGLE

7789 1 NW
(HUZZAH)



THE CALLAHAN HOUSE
Cherryville, Mo.

CR-AS-001-025

(Crawford County Survey)

U. S. G. S. 7.5 Minute Topographic Map
Cherryville Quadrangle
Scale: 1:24,000

UTM REFERENCES

Zone: 15

Easting: 651880

Northing: 4190560



MISSOURI OFFICE OF HISTORIC PRESERVATION / INVENTORY SURVEY FORM

1. NAME Cherryville Community Building

HISTORIC

AND / OR COMMON

2. LOCATION T36N. R3W. S8.

STREET & NUMBER Hwy 49

CITY, TOWN Cherryville

VICINITY OF Osage Township

STATE Missouri

CODE 29

COUNTY Crawford

CODE 055

3. CLASSIFICATION

CATEGORY

☐ district☒ building(s)☐ structure☐ site☐ object

OWNERSHIP

☒ public☐ private☐ both

PUBLIC ACQUISITION

☐ in process☐ being considered☐ N/A

STATUS

☐ occupied☒ unoccupied☐ work in progress

ACCESSIBLE

☐ yes: restricted☐ yes: unrestricted☐ no

PRESENT USE

☐ agriculture☐ commercial☐ educational☐ entertainment☐ government☐ industrial☐ military☐ museum☐ park☐ private residence☐ religious☐ scientific☐ transportation☒ other: Community building

4. OWNER OF PROPERTY

NAME Town of Cherryville

STREET & NUMBER

CITY, TOWN Cherryville

VICINITY OF

Osage Township

STATE Missouri

5. LOCATION OF LEGAL DESCRIPTION

Assessor's Office
 Phelps County Courthouse
 Rolla, Missouri 65401

6. REPRESENTATION IN EXISTING SURVEYS

TITLE (None)	Determined Eligible?	Yes	No	Federal	State	County	Local

7. DESCRIPTION

CONDITION

☐ excellent☐ good☒ fair☐ deteriorated☐ ruins☐ unexposed

CHECK ONE

☐ unaltered☒ altered

CHECK ONE

☐ original site☒ moved

date

Jan. 17, 1986

DESCRIBE THE PRESENT AND ORIGINAL (IF KNOWN) PHYSICAL APPEARANCE

This building was originally used as the Cherryville Church; it is now used as the Cherryville Community center. Construction details of this building include a cement foundation, a clapboard exterior, and a gable roofline with asphalt shingles. The Cherryville Community center is a Utilitarian style of architecture.

8. SIGNIFICANCE - Crawford County Survey - Cherryville Community Building

PERIOD	AREAS OF SIGNIFICANCE - CHECK AND JUSTIFY BELOW			
<input type="checkbox"/> prehistoric	<input type="checkbox"/> archeology - prehistoric	<input checked="" type="checkbox"/> community	<input type="checkbox"/> landscape architecture	<input checked="" type="checkbox"/> religion
<input type="checkbox"/> 1400-1499	<input type="checkbox"/> archeology - historic	<input type="checkbox"/> conservation	<input type="checkbox"/> law	<input type="checkbox"/> science
<input type="checkbox"/> 1500-1599	<input type="checkbox"/> agriculture	<input type="checkbox"/> economics	<input type="checkbox"/> literature	<input type="checkbox"/> sculpture
<input type="checkbox"/> 1600-1699	<input type="checkbox"/> architecture	<input type="checkbox"/> education	<input type="checkbox"/> military	<input type="checkbox"/> social / humanitarian
<input type="checkbox"/> 1700-1799	<input type="checkbox"/> art	<input type="checkbox"/> engineering	<input type="checkbox"/> music	<input type="checkbox"/> theater
<input type="checkbox"/> 1800-1899	<input type="checkbox"/> commerce	<input type="checkbox"/> exploration / settlement	<input type="checkbox"/> philosophy	<input type="checkbox"/> transportation
<input checked="" type="checkbox"/> 1900-	<input type="checkbox"/> communications	<input type="checkbox"/> industry	<input type="checkbox"/> politics / government	<input type="checkbox"/> other (specify)
		<input type="checkbox"/> invention		

SPECIFIC DATES Circa 1916 BUILDER / ARCHITECT Unknown

STATEMENT OF SIGNIFICANCE (IN ONE PARAGRAPH)

Community/Religion - This building has been used as a Church and is now used as the Cherryville Community building.

9. MAJOR BIBLIOGRAPHICAL REFERENCES

Louella Callahan

10. GEOGRAPHICAL DATA

ACREAGE OF PROPERTY one lot size QUADRANGLE NAME Cherryville Quad SCALE 1:24000
 UTM REFERENCES

A	1 5	6 5 1 8 4 0	4 1 9 0 5 0 0	B									
	ZONE	EASTING	NORTHING		ZONE	EASTING	NORTHING						
C					D								

VERBAL BOUNDARY DESCRIPTION AND JUSTIFICATION The Cherryville Community Building is located in Osage township at the above referenced UTM coordinates. This location recognizes the building and the parameter of the grounds upon which it rests.

11. FORM PREPARED BY

NAME / TITLE Barbara S. Black - Assistant Historic Preservation Coordinator
 ORGANIZATION Meramec Regional Planning Commission
 ADDRESS 101 West Tenth Street, Rolla, Missouri 65401 DATE 1-17-86



CHERRYVILLE COMMUNITY BUILDING
Cherryville, Mo.

CR-AS-001-026

(Crawford County Survey)

U. S. G. S. 7.5 Minute Topographic Map
Cherryville Quadrangle
Scale: 1:24,000

UTM REFERENCES
Zone: 15
Easting: 651840
Northing: 4190500



MISSOURI OFFICE OF HISTORIC PRESERVATION / INVENTORY SURVEY FORM

1. NAME The Cook Station Bank

HISTORIC

AND / OR COMMON

2. LOCATION T 36 N, R 5 W, S 26.

STREET & NUMBER

CITY, TOWN Cook Station

VICINITY OF Union Township

STATE Missouri

CODE 29

COUNTY Crawford

CODE 055

3. CLASSIFICATION

CATEGORY

☐ district☒ building(s)☐ structure☐ site☐ object

OWNERSHIP

☐ public☒ private☐ both

PUBLIC ACQUISITION

☐ in process☐ being considered☐ N/A

STATUS

☒ occupied☐ unoccupied☐ work in progress

ACCESSIBLE

☐ yes: restricted☐ yes: unrestricted☐ no

PRESENT USE

☐ agriculture☐ commercial☐ educational☐ entertainment☐ government☐ industrial☐ military☐ museum☐ park☒ private residence☐ religious☐ scientific☐ transportation☐ other: _____

4. OWNER OF PROPERTY

NAME Monroe Pitts

STREET & NUMBER

CITY, TOWN Cook Station

VICINITY OF Union Township

STATE Missouri

5. LOCATION OF LEGAL DESCRIPTION

Assessor's Office
 Phelps County Courthouse
 Rolla, Missouri 65401

6. REPRESENTATION IN EXISTING SURVEYS

TITLE (None)	Determined Eligible?	Yes	No	Federal	State	County	Local

7. DESCRIPTION

CONDITION

☐ excellent☒ good☐ fair☐ deteriorated☐ ruins☐ unexposed

CHECK ONE

☒ unaltered☐ altered

CHECK ONE

☒ original site☐ moved

date January 15, 1985

DESCRIBE THE PRESENT AND ORIGINAL (IF KNOWN) PHYSICAL APPEARANCE

The Cook Station Bank is now used as a private residence but still retains many of the commercial features that it once possessed. As is evident by its many unique features (and despite its commercial facade) this building exhibits much of the architectural sensitivity with which it was made. As is obvious, the most unique features of this building are the half fan light windows on the second floor; these in turn, are accented by semi elliptical brick arches. This building is constructed from red brick which could possibly have been made locally. The off centered front door has side lights with a picture window (possibly a more recent addition) to its right. This building is of a square plan shape and has a medium pitch gable roofline. The front porch is (although not known for certain) a fairly recent addition and perverts as well as obscures the natural lines of this simplistic and graceful building.

8. SIGNIFICANCE - Crawford County Survey - Cook Station Bank

PERIOD	AREAS OF SIGNIFICANCE - CHECK AND JUSTIFY BELOW				
<input type="checkbox"/> prehistoric	<input type="checkbox"/> archeology - prehistoric	<input type="checkbox"/> community planning	<input type="checkbox"/> landscape architecture	<input type="checkbox"/> religion	
<input type="checkbox"/> 1400-1499	<input type="checkbox"/> archeology - historic	<input type="checkbox"/> conservation	<input type="checkbox"/> law	<input type="checkbox"/> science	
<input type="checkbox"/> 1500-1599	<input type="checkbox"/> agriculture	<input type="checkbox"/> economics	<input type="checkbox"/> literature	<input type="checkbox"/> sculpture	
<input type="checkbox"/> 1600-1699	<input checked="" type="checkbox"/> architecture	<input type="checkbox"/> education	<input type="checkbox"/> military	<input type="checkbox"/> social / humanitarian	
<input type="checkbox"/> 1700-1799	<input type="checkbox"/> art	<input type="checkbox"/> engineering	<input type="checkbox"/> music	<input type="checkbox"/> theater	
<input type="checkbox"/> 1800-1899	<input checked="" type="checkbox"/> commerce	<input type="checkbox"/> exploration / settlement	<input type="checkbox"/> philosophy	<input type="checkbox"/> transportation	
<input checked="" type="checkbox"/> 1900-	<input type="checkbox"/> communications	<input type="checkbox"/> industry	<input type="checkbox"/> politics / government	<input type="checkbox"/> other (specify)	
		<input type="checkbox"/> invention			

SPECIFIC DATES Circa 1914

BUILDER / ARCHITECT Unknown

STATEMENT OF SIGNIFICANCE (IN ONE PARAGRAPH)

Commerce/Architecture - The Cook Station Bank began operation in 1914; O.P. Watson was the president. The bank closed during the depression of 1929. The Cook Station Bank has many noteworthy architectural features.

9. MAJOR BIBLIOGRAPHICAL REFERENCES

Sarah Johnson History of Crawford County and Cuba Missouri
Cook Station by James Ira Breuer

10. GEOGRAPHICAL DATA

ACREAGE OF PROPERTY One lot size QUADRANGLE NAME Cook Station Quad SCALE 1:24000
UTM REFERENCES

A

1	5	6	3	7	5	6	10	4	1	8	6	0	0	0
---	---	---	---	---	---	---	----	---	---	---	---	---	---	---

ZONE EASTING NORTHING

B

--	--	--	--	--	--	--	--	--	--	--	--	--	--	--

ZONE EASTING NORTHING

C

--	--	--	--	--	--	--	--	--	--	--	--	--	--	--

D

--	--	--	--	--	--	--	--	--	--	--	--	--	--	--

VERBAL BOUNDARY DESCRIPTION AND JUSTIFICATION

The Cook Station Bank is located in Union Township at the above referenced UTM coordinates. This location recognizes the building and the parameters of the grounds upon which it rests.

11. FORM PREPARED BY

NAME / TITLE Barbara S. Black - Assistant Historic Preservation Coordinator

ORGANIZATION Meramec Regional Planning Commission

ADDRESS 101 West Tenth Street, Rolla, Missouri 65401

DATE January 15, 1985



THE COOK STATION BANK
Cook Station, Mo.

CR-AS-001-027

(Crawford County Survey)

U. S. G. S. 7.5 Minute Topographic Map
Cook Station Quadrangle
Scale: 1:24,000

UTM REFERENCES
Zone: 15
Easting: 637560
Northing: 4186000



MISSOURI OFFICE OF HISTORIC PRESERVATION / INVENTORY SURVEY FORM

1. NAME Cook Station Depot

HISTORIC

AND / OR COMMON

2. LOCATION T36N. R5W. S26.

STREET & NUMBER

CITY, TOWN Cook Station

VICINITY OF Union township

STATE Missouri

CODE 29

COUNTY Crawford

CODE 055

3. CLASSIFICATION

CATEGORY

☐ district
☐ building(s)
☒ structure
☐ site
☐ object

OWNERSHIP

☐ public
☒ private
☐ both
PUBLIC ACQUISITION
☐ in process
☐ being considered
☐ N/A

STATUS

☐ occupied
☒ unoccupied
☐ work in progress
ACCESSIBLE
☐ yes: restricted
☐ yes: unrestricted
☐ no

PRESENT USE

☐ agriculture
☐ commercial
☐ educational
☐ entertainment
☐ government
☐ industrial
☐ military
☐ museum
☐ park
☐ private residence
☐ religious
☐ scientific
☐ transportation
☐ other: _____

4. OWNER OF PROPERTY

NAME Sarah & "Huck" Johnson

STREET & NUMBER P. O. Box 22

CITY, TOWN Cook Station

VICINITY OF Union township STATE Missouri

5. LOCATION OF LEGAL DESCRIPTION

Assessor's Office
 Phelps County Courthouse
 Rolla, Missouri 65401

6. REPRESENTATION IN EXISTING SURVEYS

TITLE (None)	Determined Eligible?	Yes	No	Federal	State	County	Local

7. DESCRIPTION

CONDITION

☐ excellent
☐ good
☒ fair
☐ deteriorated
☐ ruins
☐ unexposed

CHECK ONE

☒ unaltered
☐ altered

CHECK ONE

☐ original site
☒ moved date Jan. 15, 1986

DESCRIBE THE PRESENT AND ORIGINAL (IF KNOWN) PHYSICAL APPEARANCE

The Cook Station Depot was (obviously) the stopping point for the railroad which ran through the town of Cook Station. It was moved in 1968 to its present location (about 150 ft. from the original site) in the hope of converting it into a one room private residence; however; this plan fell through and it has not been used since. Although in a deteriorated condition, the Depot retains much of its original grace. The outside is covered with unpainted weatherboard and the foundation is cement. It has a gable roofline with wide eaves, knee braces and gable trim at the ends. There is an inverted arrowhead tooth design decorating the pediments. The windows are original six over six panes of simple sash design; the door is wood panel and is off centered. Rolled asphalt covers the roof. The Cook Station depot is an example of Victorian Gothic architecture.

8. SIGNIFICANCE - Phelps County Survey - Cook Station Depot

PERIOD	AREAS OF SIGNIFICANCE - CHECK AND JUSTIFY BELOW				
<input type="checkbox"/> prehistoric	<input type="checkbox"/> archeology - prehistoric	<input type="checkbox"/> community planning	<input type="checkbox"/> landscape architecture	<input type="checkbox"/> religion	
<input type="checkbox"/> 1400-1499	<input type="checkbox"/> archeology - historic	<input type="checkbox"/> conservation	<input type="checkbox"/> law	<input type="checkbox"/> science	
<input type="checkbox"/> 1500-1599	<input type="checkbox"/> agriculture	<input type="checkbox"/> economics	<input type="checkbox"/> literature	<input type="checkbox"/> sculpture	
<input type="checkbox"/> 1600-1699	<input type="checkbox"/> architecture	<input type="checkbox"/> education	<input type="checkbox"/> military	<input type="checkbox"/> social / humanitarian	
<input type="checkbox"/> 1700-1799	<input type="checkbox"/> art	<input type="checkbox"/> engineering	<input type="checkbox"/> music	<input type="checkbox"/> theater	
<input type="checkbox"/> 1800-1899	<input type="checkbox"/> commerce	<input type="checkbox"/> exploration / settlement	<input type="checkbox"/> philosophy	<input type="checkbox"/> transportation	
<input checked="" type="checkbox"/> 1900-	<input type="checkbox"/> communications	<input type="checkbox"/> industry	<input type="checkbox"/> politics / government	<input checked="" type="checkbox"/> other (specify) <u>Railroad Depot</u>	
		<input type="checkbox"/> invention			

SPECIFIC DATES Circa 1900 BUILDER / ARCHITECT Frisco Railroad

STATEMENT OF SIGNIFICANCE (IN ONE PARAGRAPH)

Railroad Depot - The Cook Station Depot served the town of Cook's Station and the Frisco railroad line for many years. "Huck" Johnson (Sarah Johnson's husband) worked at the Depot for many years as the caretaker.

9. MAJOR BIBLIOGRAPHICAL REFERENCES

Sarah Johnson - current owner

10. GEOGRAPHICAL DATA

ACREAGE OF PROPERTY approx two acres QUADRANGLE NAME Cook Station Quad SCALE 1:24000
UTM REFERENCES

A	1 5	6 3 7 4 8 0	4 1 8 5 8 6 0	B											
	ZONE	EASTING	NORTHING		ZONE	EASTING	NORTHING								
C					D										

VERBAL BOUNDARY DESCRIPTION AND JUSTIFICATION The Cook Station Depot is located in Union township at the above referenced UTM coordinates. This location recognizes the building and the parameter of the grounds upon which it rests.

11. FORM PREPARED BY

NAME / TITLE Barbara S. Black - Assistant Historic Preservation Coordinator

ORGANIZATION Meramec Regional Planning Commission

ADDRESS 101 West Tenth Street, Rolla, Missouri 65401

DATE 1-15-86



THE COOK STATION DEPOT
Cook Station, Mo.

CR-AS-001-028

(Crawford County Survey)

U. S. G. S. 7.5 Minute Topographic Map
Cook Station Quadrangle
Scale: 1:24,000

UTM REFERENCES
Zone: 15
Easting: 637480
Northing: 4185860



MISSOURI OFFICE OF HISTORIC PRESERVATION / INVENTORY SURVEY FORM

1. NAME The Johnson House
 HISTORIC Cook Station Hotel
 AND / OR COMMON

2. LOCATION T36N. R5W. S26.
 STREET & NUMBER

CITY, TOWN Cook Station VICINITY OF Union township
 STATE Missouri CODE 29 COUNTY Crawford CODE 055

3. CLASSIFICATION

CATEGORY	OWNERSHIP	STATUS	PRESENT USE
__ district	__ public	<input checked="" type="checkbox"/> occupied	__ agriculture
<input checked="" type="checkbox"/> building(s)	<input checked="" type="checkbox"/> private	__ unoccupied	__ museum
__ structure	__ both	__ work in progress	__ commercial
__ site	PUBLIC ACQUISITION	ACCESSIBLE	__ educational
__ object	__ in process	__ yes: restricted	__ entertainment
	__ being considered	__ yes: unrestricted	__ government
	__ N/A	__ no	__ industrial
			__ military
			__ other: _____

4. OWNER OF PROPERTY

NAME Sarah & 'Huck' Johnson
 STREET & NUMBER Cook Station Rd.
 CITY, TOWN Cook Station VICINITY OF Union township STATE Missouri

5. LOCATION OF LEGAL DESCRIPTION

Assessor's Office
 Phelps County Courthouse
 Rolla, Missouri 65401

6. REPRESENTATION IN EXISTING SURVEYS

TITLE (None)	Determined Eligible?	Yes	No	Federal	State	County	Local
--------------	----------------------	-----	----	---------	-------	--------	-------

7. DESCRIPTION

CONDITION	CHECK ONE	CHECK ONE	
__ excellent	<input checked="" type="checkbox"/> unaltered	<input checked="" type="checkbox"/> original site	
<input checked="" type="checkbox"/> good	__ altered	__ moved	date Jan. 15, 1986
__ fair			

DESCRIBE THE PRESENT AND ORIGINAL (IF KNOWN) PHYSICAL APPEARANCE

The Johnson house is a two story building of a square plan shape. The roof is covered with shingles and the exterior wall covering is masonite board applied over a white frame. There is a side brick chimney and a side roof brick chimney. The windows appear to be original with two over two panes. There is a centered front door on the first and second levels with flanking windows. Its most outstanding architectural feature is the second floor porch with wooden porch posts. The interior floor plans include five rooms downstairs and four bedrooms (remodeled from the original five bedrooms) upstairs; a rear addition with a salt box roofline has been added in back. There is an open staircase in the main hallway; original terra cotta tile and a brick fireplace remain in the living room. All in all the interior of the house retains many of the original features that it once had when it was used as the Cook Station Hotel. The Johnson house is a modified American Foursquare style of architecture.

8. SIGNIFICANCE - Phelps County Survey - Cook Station Hotel

PERIOD	AREAS OF SIGNIFICANCE - CHECK AND JUSTIFY BELOW				
<input type="checkbox"/> prehistoric	<input type="checkbox"/> archeology - prehistoric	<input type="checkbox"/> community planning	<input type="checkbox"/> landscape architecture	<input type="checkbox"/> religion	
<input type="checkbox"/> 1400-1499	<input type="checkbox"/> archeology - historic	<input type="checkbox"/> conservation	<input type="checkbox"/> law	<input type="checkbox"/> science	
<input type="checkbox"/> 1500-1599	<input type="checkbox"/> agriculture	<input type="checkbox"/> economics	<input type="checkbox"/> literature	<input type="checkbox"/> sculpture	
<input type="checkbox"/> 1600-1699	<input type="checkbox"/> architecture	<input type="checkbox"/> education	<input type="checkbox"/> military	<input type="checkbox"/> social / humanitarian	
<input type="checkbox"/> 1700-1799	<input type="checkbox"/> art	<input type="checkbox"/> engineering	<input type="checkbox"/> music	<input type="checkbox"/> theater	
<input type="checkbox"/> 1800-1899	<input type="checkbox"/> commerce	<input type="checkbox"/> exploration / settlement	<input type="checkbox"/> philosophy	<input type="checkbox"/> transportation	
<input checked="" type="checkbox"/> 1900-	<input type="checkbox"/> communications	<input type="checkbox"/> industry	<input type="checkbox"/> politics / government	<input checked="" type="checkbox"/> other (specify) Railroad	
		<input type="checkbox"/> invention			

SPECIFIC DATES Circa 1906 BUILDER / ARCHITECT Dunlap

STATEMENT OF SIGNIFICANCE (IN ONE PARAGRAPH)

Railroad - The Cook Station Hotel use to be a stopping place for travelers and employees of the railroad line (Frisco) which ran through the heart of Cook Station. The railroad has long since stopped passing through Cook Station; the railroad tracks were removed last year. Leander and Mabel Johnson bought the Cook Station Hotel in 1920 and it has remained in the Johnson family.

9. MAJOR BIBLIOGRAPHICAL REFERENCES

Sarah Johnson - current owner

10. GEOGRAPHICAL DATA

ACREAGE OF PROPERTY approx two acres QUADRANGLE NAME Cook Station Quad SCALE 1:24000
UTM REFERENCES

A	1 5	6 3 7 5 2 0	4 1 8 5 9 6 0	B												
	ZONE	EASTING	NORTHING		ZONE	EASTING	NORTHING									
C					D											

VERBAL BOUNDARY DESCRIPTION AND JUSTIFICATION The Johnson house is located in Union township at the above referenced UTM coordinates. This location recognizes the building and the parameter of the grounds upon which it rests.

11. FORM PREPARED BY

NAME / TITLE Barbara S. Black - Assistant Historic Preservation Coordinator

ORGANIZATION Meramec Regional Planning Commission

ADDRESS 101 West Tenth Street, Rolla, Missouri 65401

DATE 1-16-86

UTM REFERENCES
Zone: 15
Easting: 637520
Northing: 4185960



MISSOURI OFFICE OF HISTORIC PRESERVATION / INVENTORY SURVEY FORM

1. NAME Cook Station Train Stop & Mercantile Store

HISTORIC

AND / OR COMMON

2. LOCATION T36N. R5W. S26.

STREET & NUMBER Cook Station Rd

CITY, TOWN Cook Station

VICINITY OF

Union township

STATE Missouri

CODE

COUNTY

Crawford County

CODE 055

3. CLASSIFICATION

CATEGORY

OWNERSHIP

STATUS

PRESENT USE

☐ district☐ public☒ occupied☐ agriculture☐ museum☒ building(s)☒ private☐ unoccupied☒ commercial☐ park☐ structure☐ both☐ work in progress☐ educational☐ private residence☐ site

PUBLIC ACQUISITION

ACCESSIBLE

☐ entertainment☐ religious☐ object☐ in process☐ yes: restricted☐ government☐ scientific☐ being considered☐ yes: unrestricted☐ industrial☐ transportation☐ N/A☐ no☐ military☐ other: _____

4. OWNER OF PROPERTY

NAME Nola Reed

STREET & NUMBER

CITY, TOWN Potosi

VICINITY OF

STATE Missouri

5. LOCATION OF LEGAL DESCRIPTION

Assessor's Office
 Phelps County Courthouse
 Rolla, Missouri 65401

6. REPRESENTATION IN EXISTING SURVEYS

TITLE (None)	Determined Eligible?	Yes	No	Federal	State	County	Local

7. DESCRIPTION

CONDITION

CHECK ONE

CHECK ONE

☐ excellent☐ deteriorated☐ unaltered☒ original site☐ good☐ ruins☒ altered☐ moved

date Jan. 15, 1986

☒ fair☐ unexposed

DESCRIBE THE PRESENT AND ORIGINAL (IF KNOWN) PHYSICAL APPEARANCE

The Cook Station Mercantile Store & Train Stop was probably, at one time, an impressive and well kept building; unfortunately it has been neglected. As a result it is in poor condition and is, architecturally speaking, a combination of erratic and incompatible building materials. There are few features worth mentioning. However the most obvious (and certainly the least offensive) one is the store's rock foundation. The building is of a rectangular plan shape and the roofline is flat. The front of the building has an attached porch with a cement foundation, a shed slope roof, and wooden posts; it is, quite possibly, structurally unsound and aesthetically hideous. The interior of the store is, however, this building's saving grace. It is a large room with oak floors and an original oak counter. There are old seed bins which are, almost certainly, antique; there is what is called a "Liar's Bench" which has, undoubtedly, been the resting place for many a visitor who had the tendency of "stretching the truth" while telling tales.

The Cook Station Mercantile Store is a Vernacular style of architecture.



THE COOK STATION MERCANTILE STORE
Cook Station, Mo.

CR-AS-001-030

(Crawford County Survey)

U. S. G. S. 7.5 Minute Topographic Map
Cook Station Quadrangle
Scale: 1:24,000

UTM REFERENCES
Zone: 15
Easting: 637540
Northing: 4186000



MISSOURI OFFICE OF HISTORIC PRESERVATION / INVENTORY SURVEY FORM

1. NAME Canaan Community Church

HISTORIC

AND / OR COMMON

2. LOCATION T36N. R5W. S24.STREET & NUMBER Hwy. MCITY, TOWN Cook StationVICINITY OF Union TownshipSTATE MissouriCODE 29COUNTY CrawfordCODE 055

3. CLASSIFICATION

CATEGORY

☐ district☒ building(s)☐ structure☐ site☐ object

OWNERSHIP

☒ public☐ private☐ both

PUBLIC ACQUISITION

☐ in process☐ being considered☐ N/A

STATUS

☒ occupied☐ unoccupied☐ work in progress

ACCESSIBLE

☐ yes: restricted☐ yes: unrestricted☐ no

PRESENT USE

☐ agriculture☐ commercial☐ educational☐ entertainment☐ government☐ industrial☐ military☐ museum☐ park☐ private residence☒ religious☐ scientific☐ transportation☐ other: _____

4. OWNER OF PROPERTY

NAME Canaan Community Church MembersSTREET & NUMBER Hwy MCITY, TOWN Cook StationVICINITY OF Union TownshipSTATE Missouri

5. LOCATION OF LEGAL DESCRIPTION

Assessor's Office
 Phelps County Courthouse
 Rolla, Missouri 65401

6. REPRESENTATION IN EXISTING SURVEYS

TITLE (None)	Determined Eligible?	Yes	No	Federal	State	County	Local

7. DESCRIPTION

CONDITION

☒ excellent☐ good☐ fair☐ deteriorated☐ ruins☐ unexposed

CHECK ONE

☒ unaltered☐ altered

CHECK ONE

☒ original site☐ moveddate Jan. 16, 1986

DESCRIBE THE PRESENT AND ORIGINAL (IF KNOWN) PHYSICAL APPEARANCE

The Canaan Community Church is a very charming and well kept building with graceful and simplistic architectural lines. This two story building is of a rectangular plan shape and has a medium pitch gable roofline. The exterior is covered with weatherboard and the roof is covered with shingles; it has a rock foundation. The windows are four over four simple sash framed by white molding. The attached front entrance has a cement foundation, a gable pitched roof with exposed rafters, and centered double wooden doors. There are two brick chimneys on the ridge of the right roof. Members of the Canaan Community Church take great pride in this building and have kept it painted and structurally sound; several years ago the interior was remodeled. This is a Utilitarian style of building.

8. SIGNIFICANCE - Phelps County Survey - Canaan Community Church

PERIOD	AREAS OF SIGNIFICANCE - CHECK AND JUSTIFY BELOW			
<input type="checkbox"/> prehistoric	<input type="checkbox"/> archeology - prehistoric	<input checked="" type="checkbox"/> community planning	<input type="checkbox"/> landscape architecture	<input checked="" type="checkbox"/> religion
<input type="checkbox"/> 1400-1499	<input type="checkbox"/> archeology - historic	<input type="checkbox"/> conservation	<input type="checkbox"/> law	<input type="checkbox"/> science
<input type="checkbox"/> 1500-1599	<input type="checkbox"/> agriculture	<input type="checkbox"/> economics	<input type="checkbox"/> literature	<input type="checkbox"/> sculpture
<input type="checkbox"/> 1600-1699	<input type="checkbox"/> architecture	<input type="checkbox"/> education	<input type="checkbox"/> military	<input type="checkbox"/> social / humanitarian
<input type="checkbox"/> 1700-1799	<input type="checkbox"/> art	<input type="checkbox"/> engineering	<input type="checkbox"/> music	<input type="checkbox"/> theater
<input checked="" type="checkbox"/> 1800-1899	<input type="checkbox"/> commerce	<input type="checkbox"/> exploration / settlement	<input type="checkbox"/> philosophy	<input type="checkbox"/> transportation
<input type="checkbox"/> 1900-	<input type="checkbox"/> communications	<input type="checkbox"/> industry	<input type="checkbox"/> politics / government	<input type="checkbox"/> other (specify)
		<input type="checkbox"/> invention		

SPECIFIC DATES Circa late 1890's BUILDER / ARCHITECT (probably) Sam Craig & Community

STATEMENT OF SIGNIFICANCE (IN ONE PARAGRAPH)

Community Planning/Religion - Sam Craig originally deeded the land for the church in the late 1800's. At that time and up until several years ago, this Church was known as the Cumberland Presbyterian Church. However, within the last few years, the Church has reorganized under the name and congregation of the Canaan Community Church. The Craig family is also in the distributing business which is located in Salem.

9. MAJOR BIBLIOGRAPHICAL REFERENCES

Sarah Johnson
Cook Station

10. GEOGRAPHICAL DATA

ACREAGE OF PROPERTY unknown QUADRANGLE NAME Cook Station Quad SCALE 1:24000
UTM REFERENCES

A

1	5	6	3	7	7	6	0	4	1	8	6	5	6	0
---	---	---	---	---	---	---	---	---	---	---	---	---	---	---

ZONE EASTING NORTHING

B

--	--	--	--	--	--	--	--	--	--	--	--	--	--	--

ZONE EASTING NORTHING

C

--	--	--	--	--	--	--	--	--	--	--	--	--	--	--

D

--	--	--	--	--	--	--	--	--	--	--	--	--	--	--

VERBAL BOUNDARY DESCRIPTION AND JUSTIFICATION The Canaan Community Church is located in Union township at the above referenced UTM coordinates. This location recognizes the building and the parameters of the grounds upon which it rests.

11. FORM PREPARED BY

NAME / TITLE Barbara S. Black - Assistant Historic Preservation Coordinator

ORGANIZATION Meramec Regional Planning Commission

ADDRESS 101 West Tenth Street, Rolla, Missouri 65401

DATE 1-16-86



THE CANAAN COMMUNITY CHURCH
Cook Station, Mo.

CR-AS-001-031

(Crawford County Survey)

U. S. G. S. 7.5 Minute Topographic Map
Cook Station Quadrangle
Scale: 1:24,000

UTM REFERENCES
Zone: 15
Easting: 637760
Northing: 4186560



CANAAH
COMMUNITY
CHURCH

MISSOURI OFFICE OF HISTORIC PRESERVATION / INVENTORY SURVEY FORM

1. NAME Blue Springs School

HISTORIC

AND / OR COMMON

2. LOCATION T36N. R5W. S5.

STREET & NUMBER

CITY, TOWN (Rural) Cuba

VICINITY OF Knobview Township

STATE Missouri

CODE 29

COUNTY Crawford

CODE 055

3. CLASSIFICATION

CATEGORY

☐ district☒ building(s)☐ structure☐ site☐ object

OWNERSHIP

☐ public☒ private☐ both

PUBLIC ACQUISITION

☐ in process☐ being considered☐ N/A

STATUS

☒ occupied☐ unoccupied☐ work in progress

ACCESSIBLE

☐ yes: restricted☐ yes: unrestricted☐ no

PRESENT USE

☐ agriculture☐ commercial☐ educational☐ entertainment☐ government☐ industrial☐ military☐ museum☐ park☒ private residence☐ religious☐ scientific☐ transportation☐ other: _____

4. OWNER OF PROPERTY

NAME

STREET & NUMBER

CITY, TOWN

VICINITY OF

Knobview Township

STATE Missouri

5. LOCATION OF LEGAL DESCRIPTION

Assessor's Office
Phelps County Courthouse
Rolla, Missouri 65401

6. REPRESENTATION IN EXISTING SURVEYS

TITLE (None)

Determined Eligible?

Yes

No

Federal

State

County

Local

7. DESCRIPTION

CONDITION

☐ excellent☐ good☒ fair☐ deteriorated☐ ruins☐ unexposed

CHECK ONE

☐ unaltered☒ altered

CHECK ONE

☒ original site☐ moved

date March 27, 1986

DESCRIBE THE PRESENT AND ORIGINAL (IF KNOWN) PHYSICAL APPEARANCE

The Blue Springs school was built in 1894 to replace another schoolhouse which had burned; this school was used for some time but was eventually converted into a private residence. Features of the Blue Spring School include a rock foundation, an oak frame, and a tin roof. Modern materials have been added to the outside walls of the building and a carport garage has been added to its right. This building is a Utilitarian style of architecture.

8. SIGNIFICANCE - Crawford County Survey - Blue Springs School

PERIOD	AREAS OF SIGNIFICANCE - CHECK AND JUSTIFY BELOW				
<input type="checkbox"/> prehistoric	<input type="checkbox"/> archeology - prehistoric	<input type="checkbox"/> community planning	<input type="checkbox"/> landscape architecture	<input type="checkbox"/> religion	
<input type="checkbox"/> 1400-1499	<input type="checkbox"/> archeology - historic	<input type="checkbox"/> conservation	<input type="checkbox"/> law	<input type="checkbox"/> science	
<input type="checkbox"/> 1500-1599	<input type="checkbox"/> agriculture	<input type="checkbox"/> economics	<input type="checkbox"/> literature	<input type="checkbox"/> sculpture	
<input type="checkbox"/> 1600-1699	<input type="checkbox"/> architecture	<input checked="" type="checkbox"/> education	<input type="checkbox"/> military	<input type="checkbox"/> social / humanitarian	
<input type="checkbox"/> 1700-1799	<input type="checkbox"/> art	<input type="checkbox"/> engineering	<input type="checkbox"/> music	<input type="checkbox"/> theater	
<input checked="" type="checkbox"/> 1800-1899	<input type="checkbox"/> commerce	<input type="checkbox"/> exploration / settlement	<input type="checkbox"/> philosophy	<input type="checkbox"/> transportation	
<input type="checkbox"/> 1900-	<input type="checkbox"/> communications	<input type="checkbox"/> industry	<input type="checkbox"/> politics / government	<input type="checkbox"/> other (specify)	
		<input type="checkbox"/> invention			

SPECIFIC DATES 1894 BUILDER / ARCHITECT Unknown

STATEMENT OF SIGNIFICANCE (IN ONE PARAGRAPH)

Education - The Blue Springs school served this community for many years.

9. MAJOR BIBLIOGRAPHICAL REFERENCES

History of Crawford County and Cuba, Mo.
by James Ira Breuer

10. GEOGRAPHICAL DATA

ACREAGE OF PROPERTY approx 200 acres QUADRANGLE NAME Oak Hill Quad SCALE 1:24000
UTM REFERENCES

A

1	5	6	3	1	6	8	0	4	2	2	0	5	8	0
---	---	---	---	---	---	---	---	---	---	---	---	---	---	---

 ZONE EASTING NORTHING

B

--	--	--	--	--	--	--	--	--	--	--	--	--	--	--

 ZONE EASTING NORTHING

C

--	--	--	--	--	--	--	--	--	--	--	--	--	--	--

D

--	--	--	--	--	--	--	--	--	--	--	--	--	--	--

VERBAL BOUNDARY DESCRIPTION AND JUSTIFICATION Blue Springs school is located in Knobview township at the above referenced UTM coordinates. This location recognizes the building and the parameter of the grounds upon which it rests.

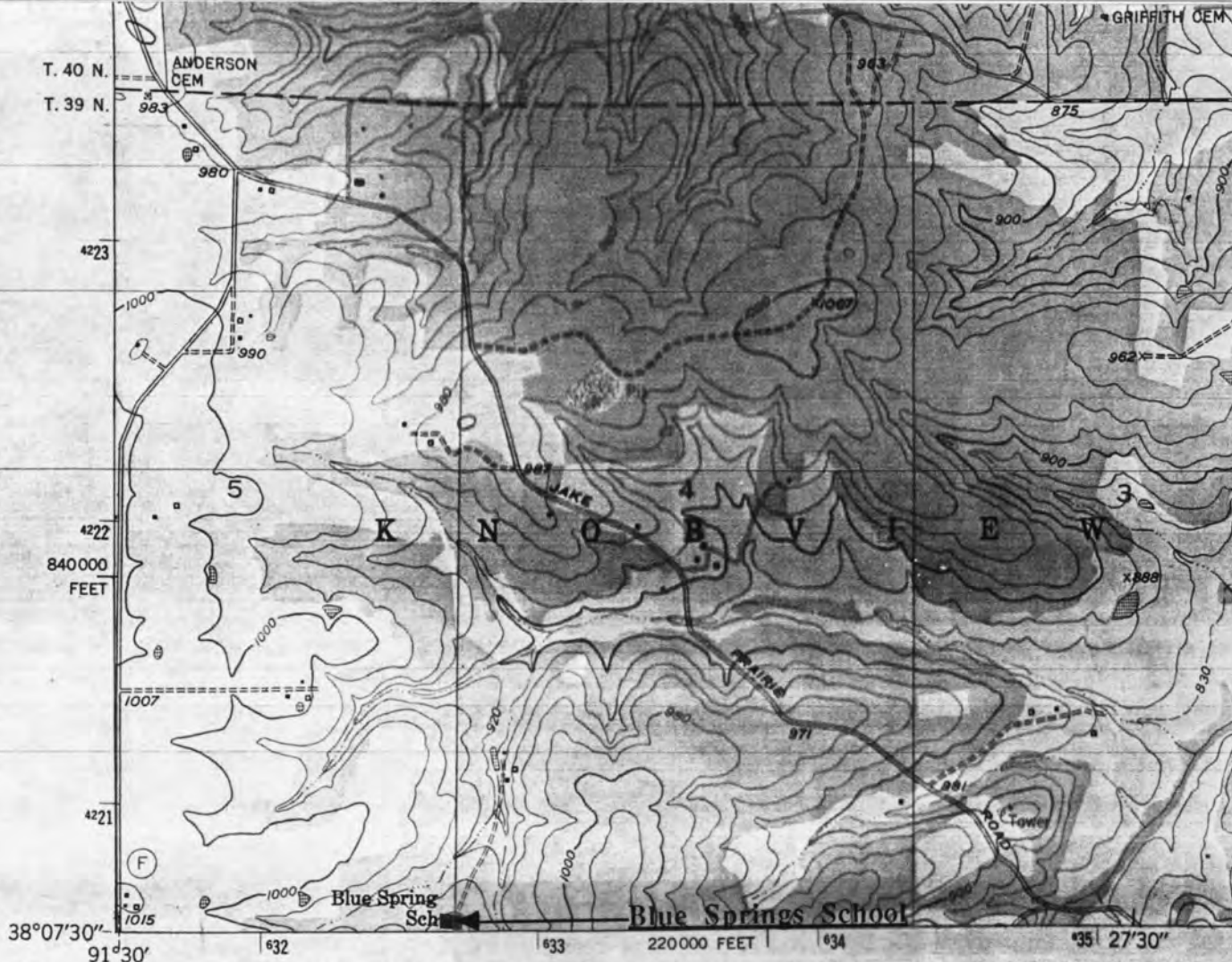
11. FORM PREPARED BY

NAME / TITLE Barbara S.Black - Assistant Historic Preservation Coordinator

ORGANIZATION Meramec Regional Planning Commission

ADDRESS 101 West Tenth Street, Rolla, Missouri 65401

DATE 3-27-86



(ROSATI)
7860 II SE

Mapped, edited, and published by the Geological Survey

Control by USGS and USC&GS

Culture and drainage in part compiled from
aerial photographs taken 1938

Topography by plane-table methods 1948

Polyconic projection. 1927 North American datum
10,000-foot grid based on Missouri coordinate system,
east zone

1000-meter Universal Transverse Mercator grid ticks,
zone 15, shown in blue

To place on the predicted North American Datum 1983
move the projection lines 2 meters south and
12 meters east as shown by dashed corner ticks

Revisions shown in purple compiled from aerial photographs taken



UTM GRID AND 1980 MAGNETIC NORTH
DECLINATION AT CENTER OF SHEET

FOR SA

BLUE SPRINGS SCHOOL
(Rural) Cuba, Mo.

CR-AS-001-032

(Crawford County Survey)

U. S. G. S. 7.5 Minute Topographic Map
Oak Hill Quadrangle
Scale: 1:24,000

UTM REFERENCES

Zone: 15

Easting: 631680

Northing: 4220580



MISSOURI OFFICE OF HISTORIC PRESERVATION / INVENTORY SURVEY FORM

1. NAME The Lerwick House

HISTORIC

AND / OR COMMON

2. LOCATION T39N. R5W. S36.

STREET & NUMBER Box 340

CITY, TOWN Cuba

VICINITY OF Knobview township

STATE Missouri

CODE 29

COUNTY Crawford

CODE 055

3. CLASSIFICATION

CATEGORY

OWNERSHIP

STATUS

PRESENT USE

☐ district☐ public☒ occupied☐ agriculture☐ museum☒ building(s)☒ private☐ unoccupied☐ commercial☐ park☐ structure☐ both☐ work in progress☐ educational☒ private residence☐ site

PUBLIC ACQUISITION

ACCESSIBLE

☐ entertainment☐ religious☐ object☐ in process☐ yes: restricted☐ government☐ scientific☐ being considered☐ yes: unrestricted☐ industrial☐ transportation☐ N/A☐ no☐ military☐ other: _____

4. OWNER OF PROPERTY

NAME Dr. Everett Lerwick

STREET & NUMBER Box 340

CITY, TOWN Cuba

VICINITY OF Knobview township STATE Missouri

5. LOCATION OF LEGAL DESCRIPTION

Assessor's Office
 Phelps County Courthouse
 Rolla, Missouri 65401

6. REPRESENTATION IN EXISTING SURVEYS

TITLE (None)	Determined Eligible?	Yes	No	Federal	State	County	Local

7. DESCRIPTION

CONDITION

CHECK ONE

CHECK ONE

☒ excellent☐ deteriorated☐ unaltered☒ original site☐ good☐ ruins☒ altered☐ moved

date Jan. 14, 1986

☐ fair☐ unexposed

DESCRIBE THE PRESENT AND ORIGINAL (IF KNOWN) PHYSICAL APPEARANCE

The original remaining section of the Lerwick house is the front part and the tower; the back section burned some years ago and was replaced with a more modern style of architecture. The front section contains the dining room, living room, foyer, and storage. The original section has an oak frame, a rock foundation, and at one time had a wraparound porch (which has since been removed). The Lerwick house has a multi gable roofline with wide eaves. The front porch has a semi hip roof with Queen Anne turned porch posts. The windows are a narrow and vertical style of one over one panes. The most outstanding feature of the Lerwick house is the two and a half story turret tower. The Lerwick house is an example of Modified Victorian Gothic architecture.

8. SIGNIFICANCE - Phelps County Survey - Lerwick house

PERIOD	AREAS OF SIGNIFICANCE - CHECK AND JUSTIFY BELOW				
<input type="checkbox"/> prehistoric	<input type="checkbox"/> archeology - prehistoric	<input type="checkbox"/> community planning	<input type="checkbox"/> landscape architecture	<input type="checkbox"/> religion	
<input type="checkbox"/> 1400-1499	<input type="checkbox"/> archeology - historic	<input type="checkbox"/> conservation	<input type="checkbox"/> law	<input type="checkbox"/> science	
<input type="checkbox"/> 1500-1599	<input type="checkbox"/> agriculture	<input type="checkbox"/> economics	<input type="checkbox"/> literature	<input type="checkbox"/> sculpture	
<input type="checkbox"/> 1600-1699	<input type="checkbox"/> architecture	<input type="checkbox"/> education	<input type="checkbox"/> military	<input type="checkbox"/> social / humanitarian	
<input type="checkbox"/> 1700-1799	<input type="checkbox"/> art	<input type="checkbox"/> engineering	<input type="checkbox"/> music	<input type="checkbox"/> theater	
<input checked="" type="checkbox"/> 1800-1899	<input checked="" type="checkbox"/> commerce	<input type="checkbox"/> exploration / settlement	<input type="checkbox"/> philosophy	<input type="checkbox"/> transportation	
<input type="checkbox"/> 1900-	<input type="checkbox"/> communications	<input type="checkbox"/> industry	<input type="checkbox"/> politics / government	<input checked="" type="checkbox"/> other (specify) <u>medicine</u>	
		<input type="checkbox"/> invention			

SPECIFIC DATES 1892 BUILDER / ARCHITECT Ava J. Barnett

STATEMENT OF SIGNIFICANCE (IN ONE PARAGRAPH)

Medicine - Everett Lerwick is the Chief Surgeon of the Missouri Baptist Hospital in St. Louis, MO.

Commerce - The Barnett family owns the Bank of Cuba; Ava Barnett possibly began the business.

9. MAJOR BIBLIOGRAPHICAL REFERENCES

Betty Bouse (current caretaker)
Box 340
Cuba

10. GEOGRAPHICAL DATA

ACREAGE OF PROPERTY 153 acres QUADRANGLE NAME Cuba Quad SCALE 1:24000
UTM REFERENCES

A	1 5	6 3 8 6 8 0	4 2 1 3 5 2 0	B												
	ZONE	EASTING	NORTHING		ZONE	EASTING	NORTHING									
C				D												

VERBAL BOUNDARY DESCRIPTION AND JUSTIFICATION The Lerwick house is located in the Knobview township at the above referenced UTM coordinates. This location recognizes the house, outbuildings, and the parameter of the grounds upon which they rest.

11. FORM PREPARED BY

NAME / TITLE Barbara S. Black - Assistant Historic Preservation Coordinator

ORGANIZATION Meramec Regional Planning Commission

ADDRESS 101 West Tenth Street, Rolla, Missouri 65401

DATE 1-14-86

UTM REFERENCES
Zone: 15
Easting: 638680
Northing: 4213520



MISSOURI OFFICE OF HISTORIC PRESERVATION / INVENTORY SURVEY FORM

1. NAME Oak Hill #1 (Cuba)

HISTORIC

AND / OR COMMON

2. LOCATION T39N. R5W. S13.

STREET & NUMBER Oak Hill Road

CITY, TOWN (rural) Cuba

VICINITY OF Benton Township

STATE Missouri

CODE 29

COUNTY Crawford

CODE 055

3. CLASSIFICATION

CATEGORY

☐ district☒ building(s)☐ structure☐ site☐ object

OWNERSHIP

☐ public☒ private☐ both

PUBLIC ACQUISITION

☐ in process☐ being considered☐ N/A

STATUS

☐ occupied☒ unoccupied☐ work in progress

ACCESSIBLE

☐ yes: restricted☐ yes: unrestricted☐ no

PRESENT USE

☐ agriculture☐ commercial☐ educational☐ entertainment☐ government☐ industrial☐ military☐ museum☐ park☐ private residence☐ religious☐ scientific☐ transportation☐ other: _____

4. OWNER OF PROPERTY

NAME

STREET & NUMBER

CITY, TOWN

VICINITY OF

STATE Missouri

5. LOCATION OF LEGAL DESCRIPTION

Assessor's Office
 Phelps County Courthouse
 Rolla, Missouri 65401

6. REPRESENTATION IN EXISTING SURVEYS

TITLE (None)	Determined Eligible?	Yes	No	Federal	State	County	Local

7. DESCRIPTION

CONDITION

☐ excellent☐ good☐ fair☒ deteriorated☐ ruins☐ unexposed

CHECK ONE

☒ unaltered☐ altered

CHECK ONE

☒ original site☐ moved

date Jan. 9, 1986

DESCRIBE THE PRESENT AND ORIGINAL (IF KNOWN) PHYSICAL APPEARANCE

This building is a Utilitarian style of architecture. It has a saltbox roofline, weatherboard on the outer walls, and frameboard on the corners. The centered front entrance has a gable hood covering. There has been a right side section added.

8. SIGNIFICANCE - Crawford County Survey - Unknown on Oak Hill

PERIOD	AREAS OF SIGNIFICANCE - CHECK AND JUSTIFY BELOW				
<input type="checkbox"/> prehistoric	<input type="checkbox"/> archeology - prehistoric	<input type="checkbox"/> community planning	<input type="checkbox"/> landscape architecture	<input type="checkbox"/> religion	
<input type="checkbox"/> 1400-1499	<input type="checkbox"/> archeology - historic	<input type="checkbox"/> conservation	<input type="checkbox"/> law	<input type="checkbox"/> science	
<input type="checkbox"/> 1500-1599	<input type="checkbox"/> agriculture	<input type="checkbox"/> economics	<input type="checkbox"/> literature	<input type="checkbox"/> sculpture	
<input type="checkbox"/> 1600-1699	<input checked="" type="checkbox"/> architecture	<input type="checkbox"/> education	<input type="checkbox"/> military	<input type="checkbox"/> social / humanitarian	
<input type="checkbox"/> 1700-1799	<input type="checkbox"/> art	<input type="checkbox"/> engineering	<input type="checkbox"/> music	<input type="checkbox"/> theater	
<input type="checkbox"/> 1800-1899	<input type="checkbox"/> commerce	<input type="checkbox"/> exploration / settlement	<input type="checkbox"/> philosophy	<input type="checkbox"/> transportation	
<input checked="" type="checkbox"/> 1900-	<input type="checkbox"/> communications	<input type="checkbox"/> industry	<input type="checkbox"/> politics / government	<input type="checkbox"/> other (specify)	
		<input type="checkbox"/> invention			

SPECIFIC DATES Circa 1920

BUILDER / ARCHITECT

STATEMENT OF SIGNIFICANCE (IN ONE PARAGRAPH)

Architecture - This building is an example of Utilitarian architecture.

9. MAJOR BIBLIOGRAPHICAL REFERENCES**10. GEOGRAPHICAL DATA**ACREAGE OF PROPERTY 19 acresQUADRANGLE NAME Cuba QuadSCALE 1:24000

UTM REFERENCES

A

1	5	6	3	8	7	0	0	4	2	1	8	6	6	0
---	---	---	---	---	---	---	---	---	---	---	---	---	---	---

 ZONE EASTING NORTHING

B

--	--	--	--	--	--	--	--	--	--	--	--	--	--	--

 ZONE EASTING NORTHING

C

--	--	--	--	--	--	--	--	--	--	--	--	--	--	--

D

--	--	--	--	--	--	--	--	--	--	--	--	--	--	--

VERBAL BOUNDARY DESCRIPTION AND JUSTIFICATION This house is located in Benton township at the above referenced UTM coordinates. This location recognizes the building and the parameter of the grounds upon which it rests.

11. FORM PREPARED BY

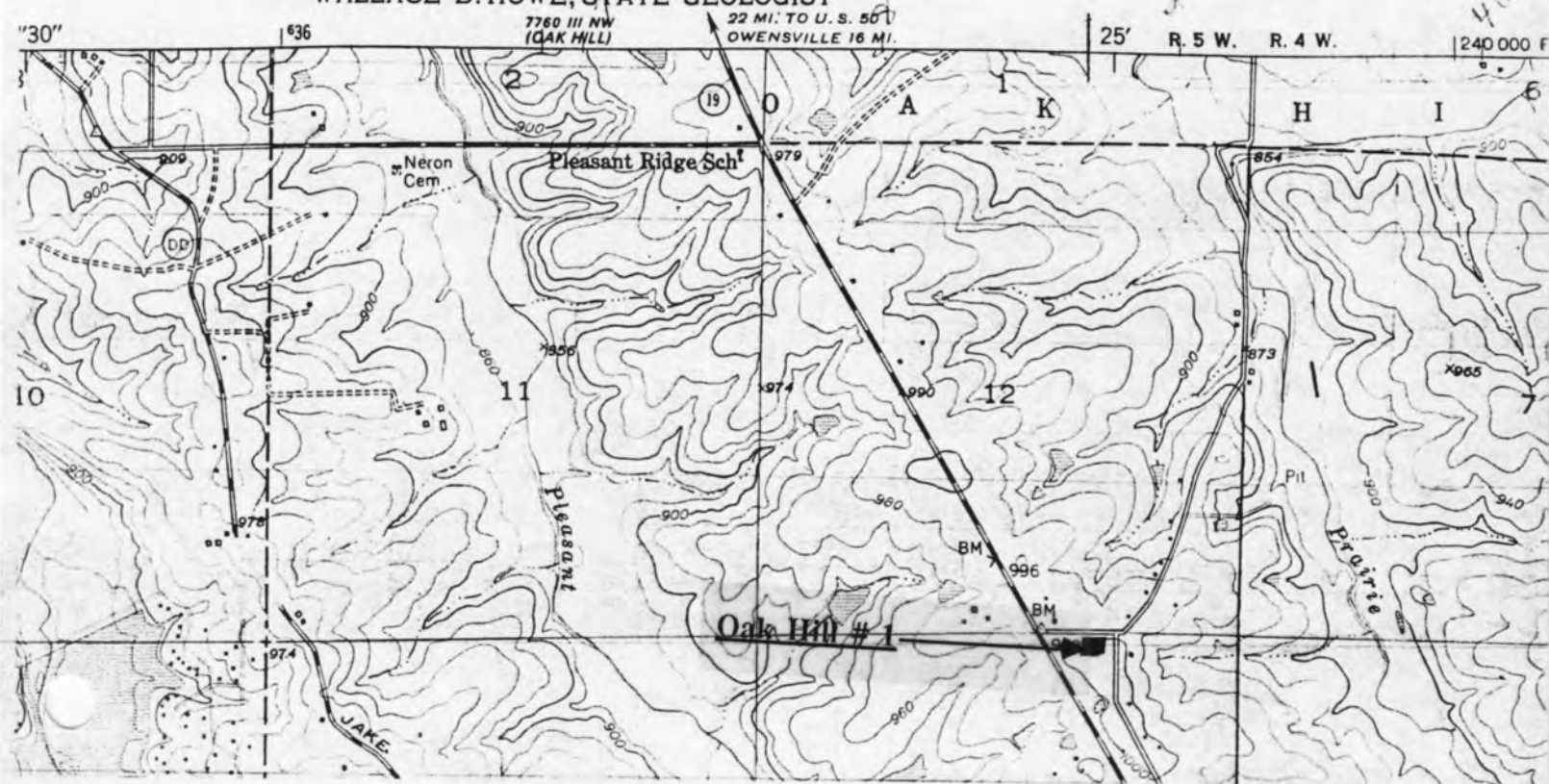
NAME / TITLE Barbara S. Black - Assistant Historic Preservation Coordinator

ORGANIZATION Meramec Regional Planning Commission

ADDRESS 101 West Tenth Street, Rolla, Missouri 65401

DATE 1-9-86

STATE OF MISSOURI
DEPARTMENT OF NATURAL RESOURCES
WALLACE B. HOWE, STATE GEOLOGIST



CR-AS-001-034

OAK HILL # 1
(Rural) Cuba, Mo.

(Crawford County Survey)

U. S. G. S. 7.5 Minute Topographic Map
Cuba Quadrangle
Scale: 1:24,000

UTM REFERENCES
Zone: 15
Easting: 638700
Northing: 4218660



MISSOURI OFFICE OF HISTORIC PRESERVATION / INVENTORY SURVEY FORM

1. NAME The Bonser House

HISTORIC The Blevins House

AND / OR COMMON

2. LOCATION T39N. R5W. S33.

STREET & NUMBER RR 2, Box 96 Old Springfield Rd.

CITY, TOWN Cuba

VICINITY OF Knobview Township

STATE Missouri

CODE 29

COUNTY Crawford

CODE 055

3. CLASSIFICATION

CATEGORY

☐ district☒ building(s)☐ structure☐ site☐ object

OWNERSHIP

☐ public☒ private☐ both

PUBLIC ACQUISITION

☐ in process☐ being considered☐ N/A

STATUS

☒ occupied☐ unoccupied☐ work in progress

ACCESSIBLE

☐ yes: restricted☐ yes: unrestricted☐ no

PRESENT USE

☐ agriculture☐ commercial☐ educational☐ entertainment☐ government☐ industrial☐ military☐ museum☐ park☒ private residence☐ religious☐ scientific☐ transportation☐ other: _____

4. OWNER OF PROPERTY

NAME Alfred & Wendy Bonser

STREET & NUMBER Hwy F

CITY, TOWN (Rural) Cuba

VICINITY OF Knobview

STATE Missouri

5. LOCATION OF LEGAL DESCRIPTION

Assessor's Office

Phelps County Courthouse

Rolla, Missouri 65401

6. REPRESENTATION IN EXISTING SURVEYS

TITLE (None) Determined Eligible? Yes No Federal State County Local

7. DESCRIPTION

CONDITION

☐ excellent☒ good☐ fair☐ deteriorated☐ ruins☐ unexposed

CHECK ONE

☐ unaltered☒ altered

CHECK ONE

☒ original site☐ moved

date March 26, 1986

DESCRIBE THE PRESENT AND ORIGINAL (IF KNOWN) PHYSICAL APPEARANCE

The Bonser house is a two story building which has had a rear one story section added on. The Bonser house has a rock foundation, a shingle roof, and weatherboard on the exterior walls; frameboard has been added to the corner of the building. Architectural features of this house include a truncated hip roofline, and a straddle ridge brick chimney. The elevated cement front porch has a gable hood pediment and wood columns. The centered front door has an overhead transom side lights. Evenly spaced windows are two over two panes of simple sash design. This building is an example of Greek Revival architecture.

8. SIGNIFICANCE - Crawford County Survey - The Bonser House

PERIOD

___ prehistoric
 ___ 1400-1499
 ___ 1500-1599
 ___ 1600-1699
 ___ 1700-1799
☒ 1800-1899
 ___ 1900-

AREAS OF SIGNIFICANCE - CHECK AND JUSTIFY BELOW

___ archeology - prehistoric
 ___ archeology - historic
 ___ agriculture
☒ architecture
 ___ art
 ___ commerce
 ___ communications

___ community planning
 ___ conservation
 ___ economics
 ___ education
 ___ engineering
 ___ exploration / settlement
 ___ industry
 ___ invention

___ landscape architecture
 ___ law
 ___ literature
 ___ military
 ___ music
 ___ philosophy
 ___ politics / government

___ religion
 ___ science
 ___ sculpture
 ___ social / humanitarian
 ___ theater
 ___ transportation
 ___ other (specify)

SPECIFIC DATES

Circa 1880

BUILDER / ARCHITECT

(possibly Blevins)

STATEMENT OF SIGNIFICANCE (IN ONE PARAGRAPH)

Architecture - The Bonser house is a nice example of Greek Revival architecture.

9. MAJOR BIBLIOGRAPHICAL REFERENCES

Wendy Bonser

10. GEOGRAPHICAL DATA

ACREAGE OF PROPERTY approx 100 acres
 UTM REFERENCES

QUADRANGLE NAME Cuba QuadSCALE 1:24000

A

1	5
---	---

6	3	3	9	2	0
---	---	---	---	---	---

4	2	1	3	4	0	0
---	---	---	---	---	---	---

 ZONE EASTING NORTHING

B

--	--

--	--	--	--	--	--

--	--	--	--	--	--

 ZONE EASTING NORTHING

C

--	--

--	--	--	--	--	--

--	--	--	--	--	--

D

--	--

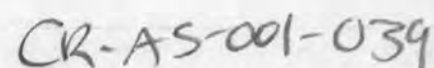
--	--	--	--	--	--

--	--	--	--	--	--

VERBAL BOUNDARY DESCRIPTION AND JUSTIFICATION The Bonser house is located in Knobview Township at the above referenced UTM coordinates. This location recognizes the building and the parameter of the grounds upon which it rests.

11. FORM PREPARED BY

NAME / TITLE Barbara S. Black - Assistant Historic Preservation CoordinatorORGANIZATION Meramec Regional Planning CommissionADDRESS 101 West Tenth Street, Rolla, Missouri 65401DATE 3-27-86



UTM REFERENCES
Zone: 15
Easting: 633920
Northing: 4213400



MISSOURI OFFICE OF HISTORIC PRESERVATION / INVENTORY SURVEY FORM

1. NAME Packard Rental House

HISTORIC

AND / OR COMMON

2. LOCATION T39N. R5W. S34.

STREET & NUMBER Rt. 2, Box 101

CITY, TOWN Cuba

VICINITY OF Knobview township

STATE Missouri

CODE 29

COUNTY Crawford

CODE 055

3. CLASSIFICATION

CATEGORY

☐ district☒ building(s)☐ structure☐ site☐ object

OWNERSHIP

☐ public☒ private☐ both

PUBLIC ACQUISITION

☐ in process☐ being considered☐ N/A

STATUS

☒ occupied☐ unoccupied☐ work in progress

ACCESSIBLE

☐ yes: restricted☐ yes: unrestricted☐ no

PRESENT USE

☐ agriculture☐ commercial☐ educational☐ entertainment☐ government☐ industrial☐ military☐ museum☐ park☒ private residence☐ religious☐ scientific☐ transportation☐ other: _____

4. OWNER OF PROPERTY

NAME Conrad & Friedel Packard

STREET & NUMBER Rt. 2, Box 101

CITY, TOWN Cuba

VICINITY OF Knobview township STATE Missouri

5. LOCATION OF LEGAL DESCRIPTION

Assessor's Office
 Phelps County Courthouse
 Rolla, Missouri 65401

6. REPRESENTATION IN EXISTING SURVEYS

TITLE (None)	Determined Eligible?	Yes	No	Federal	State	County	Local

7. DESCRIPTION

CONDITION

☐ excellent☒ good☐ fair☐ deteriorated☐ ruins☐ unexposed

CHECK ONE

☒ unaltered☐ altered

CHECK ONE

☒ original site☐ moved

date Jan. 14, 1986

DESCRIBE THE PRESENT AND ORIGINAL (IF KNOWN) PHYSICAL APPEARANCE

The Packard rental house has a gable roofline with an attached shed roof porch. The porch has four square columns with railings, a wooden porch floor, and a rock foundation. The door is off centered with unevenly spaced single sash windows set in plain molding. There is an off centered ridge flue. The main section of the building sets on a rock foundation. This building is of a rectangular floor plan shape and is 1 1/2 stories high; it is painted white with red trim. Alterations include the building of a family room in the back of the house (added by Cribb) and the addition of a laundry room and carport by Mr. Packard. The interior has been completely modernized. The Packard Rental house is an example of a modified Colonial Revival style of architecture.

8. SIGNIFICANCE - Phelps County Survey - Packard Rental House

PERIOD

AREAS OF SIGNIFICANCE - CHECK AND JUSTIFY BELOW

☐ prehistoric☐ archeology - prehistoric☐ community planning☐ landscape architecture☐ religion☐ 1400-1499☐ archeology - historic☐ conservation☐ law☐ science☐ 1500-1599☐ agriculture☐ economics☐ literature☐ sculpture☐ 1600-1699☐ architecture☐ education☐ military☐ social / humanitarian☐ 1700-1799☐ art☐ engineering☐ music☐ theater☐ 1800-1899☐ commerce☐ exploration / settlement☐ philosophy☐ transportation☒ 1900-☐ communications☐ industry☐ politics / government☒ other (specify)☐ invention

SPECIFIC DATES Circa 1910

BUILDER / ARCHITECT Ira Cribbs

STATEMENT OF SIGNIFICANCE (IN ONE PARAGRAPH)

History - Ira Cribbs built this building as a caretaker house; it was sold to Conrad and Fridel Packard in 1931.

9. MAJOR BIBLIOGRAPHICAL REFERENCES

Conrad & Fridel Packard

10. GEOGRAPHICAL DATA

ACREAGE OF PROPERTY 80 acres QUADRANGLE NAME Cuba Quad SCALE 1:24000

UTM REFERENCES

A

1	5	6	3	5	2	0	0
---	---	---	---	---	---	---	---

4	2	1	2	8	0	0
---	---	---	---	---	---	---

ZONE EASTING NORTHING

B

--	--	--	--	--	--	--	--

--	--	--	--	--	--	--	--

ZONE EASTING NORTHING

C

--	--	--	--	--	--	--	--

--	--	--	--	--	--	--	--

D

--	--	--	--	--	--	--	--

--	--	--	--	--	--	--	--

VERBAL BOUNDARY DESCRIPTION AND JUSTIFICATION The Packard rental house is located in the Knobview township at the above referenced UTM coordinates. This location recognizes the house and the parameter of the grounds upon which it rests.

11. FORM PREPARED BY

NAME / TITLE Barbara S. Black - Assistant Historic Preservation Coordinator

ORGANIZATION Meramec Regional Planning Commission

ADDRESS 101 West Tenth Street, Rolla, Missouri 65401

DATE 1-14-86



MISSOURI OFFICE OF HISTORIC PRESERVATION / INVENTORY SURVEY FORM

1. NAME The Packard Log Cabin

HISTORIC

AND / OR COMMON

2. LOCATION T39N. R5W. S34.

STREET & NUMBER Rt. 2, Box 103

CITY, TOWN Cuba

VICINITY OF Knobview township

STATE Missouri

CODE 29

COUNTY Crawford

CODE 055

3. CLASSIFICATION

CATEGORY

OWNERSHIP

STATUS

PRESENT USE

☐ district☐ public☒ occupied☐ agriculture☐ museum☒ building(s)☒ private☐ unoccupied☐ commercial☐ park☐ structure☐ both☐ work in progress☐ educational☒ private residence☐ site

PUBLIC ACQUISITION

ACCESSIBLE

☐ entertainment☐ religious☐ object☐ in process☐ yes: restricted☐ government☐ scientific☐ being considered☐ yes: unrestricted☐ industrial☐ transportation☐ N/A☐ no☐ military☐ other: _____

4. OWNER OF PROPERTY

NAME Conrad & Fridel Packard

STREET & NUMBER Rt. 2, Box 103

CITY, TOWN Cuba

VICINITY OF Knobview township STATE Missouri

5. LOCATION OF LEGAL DESCRIPTION

Assessor's Office
 Phelps County Courthouse
 Rolla, Missouri 65401

6. REPRESENTATION IN EXISTING SURVEYS

TITLE (None)	Determined Eligible?	Yes	No	Federal	State	County	Local

7. DESCRIPTION

CONDITION

CHECK ONE

CHECK ONE

☐ excellent☐ deteriorated☐ unaltered☒ original site☒ good☐ ruins☒ altered☐ moved

date Jan. 14, 1986

☐ fair☐ unexposed

DESCRIBE THE PRESENT AND ORIGINAL (IF KNOWN) PHYSICAL APPEARANCE

The Packard log cabin is made of sawed logs filled with mortar and cement. It was originally used as the main house but is now used as the dining room of a newer home. The interior has the original log rafters and a sandstone fireplace. The Packards' have added a self supporting roof (which is covered with plaster) and insulation; the northern outer wall has been covered with stucco. The rock used for the foundation was taken from a local quarry and possibly the same rock was used for the construction of the rock chimney. This is a log cabin style of architecture.

8. SIGNIFICANCE - Phelps County Survey - Packard Log Cabin

PERIOD	AREAS OF SIGNIFICANCE - CHECK AND JUSTIFY BELOW			
<input type="checkbox"/> prehistoric	<input type="checkbox"/> archeology - prehistoric	<input type="checkbox"/> community planning	<input type="checkbox"/> landscape architecture	<input type="checkbox"/> religion
<input type="checkbox"/> 1400-1499	<input type="checkbox"/> archeology - historic	<input type="checkbox"/> conservation	<input type="checkbox"/> law	<input type="checkbox"/> science
<input type="checkbox"/> 1500-1599	<input type="checkbox"/> agriculture	<input type="checkbox"/> economics	<input type="checkbox"/> literature	<input type="checkbox"/> sculpture
<input type="checkbox"/> 1600-1699	<input checked="" type="checkbox"/> architecture	<input type="checkbox"/> education	<input type="checkbox"/> military	<input type="checkbox"/> social / humanitarian
<input type="checkbox"/> 1700-1799	<input type="checkbox"/> art	<input type="checkbox"/> engineering	<input type="checkbox"/> music	<input type="checkbox"/> theater
<input type="checkbox"/> 1800-1899	<input type="checkbox"/> commerce	<input type="checkbox"/> exploration / settlement	<input type="checkbox"/> philosophy	<input type="checkbox"/> transportation
<input checked="" type="checkbox"/> 1900-	<input type="checkbox"/> communications	<input type="checkbox"/> industry	<input type="checkbox"/> politics / government	<input type="checkbox"/> other (specify)
		<input type="checkbox"/> invention		

SPECIFIC DATES 1931

BUILDER / ARCHITECT Conrad Packard

STATEMENT OF SIGNIFICANCE (IN ONE PARAGRAPH)

Architecture - The Packard cabin is a nice example of a rock and log cabin.

9. MAJOR BIBLIOGRAPHICAL REFERENCES

Conrad & Fridel Packard

10. GEOGRAPHICAL DATA

ACREAGE OF PROPERTY 80 acres QUADRANGLE NAME Cuba Quad SCALE 1:24000
 UTM REFERENCES

A	<div style="border: 1px solid black; padding: 2px;">1</div> <div style="border: 1px solid black; padding: 2px;">5</div>	<div style="border: 1px solid black; padding: 2px;">6</div> <div style="border: 1px solid black; padding: 2px;">3</div> <div style="border: 1px solid black; padding: 2px;">3</div> <div style="border: 1px solid black; padding: 2px;">1</div> <div style="border: 1px solid black; padding: 2px;">2</div> <div style="border: 1px solid black; padding: 2px;">0</div>	<div style="border: 1px solid black; padding: 2px;">4</div> <div style="border: 1px solid black; padding: 2px;">2</div> <div style="border: 1px solid black; padding: 2px;">1</div> <div style="border: 1px solid black; padding: 2px;">2</div> <div style="border: 1px solid black; padding: 2px;">8</div> <div style="border: 1px solid black; padding: 2px;">4</div> <div style="border: 1px solid black; padding: 2px;">0</div>	B	<div style="border: 1px solid black; padding: 2px;"> </div> <div style="border: 1px solid black; padding: 2px;"> </div>	<div style="border: 1px solid black; padding: 2px;"> </div> <div style="border: 1px solid black; padding: 2px;"> </div> <div style="border: 1px solid black; padding: 2px;"> </div> <div style="border: 1px solid black; padding: 2px;"> </div> <div style="border: 1px solid black; padding: 2px;"> </div> <div style="border: 1px solid black; padding: 2px;"> </div>	<div style="border: 1px solid black; padding: 2px;"> </div> <div style="border: 1px solid black; padding: 2px;"> </div> <div style="border: 1px solid black; padding: 2px;"> </div> <div style="border: 1px solid black; padding: 2px;"> </div> <div style="border: 1px solid black; padding: 2px;"> </div> <div style="border: 1px solid black; padding: 2px;"> </div>
	ZONE	EASTING	NORTHING		ZONE	EASTING	NORTHING
C	<div style="border: 1px solid black; padding: 2px;"> </div> <div style="border: 1px solid black; padding: 2px;"> </div>	<div style="border: 1px solid black; padding: 2px;"> </div> <div style="border: 1px solid black; padding: 2px;"> </div> <div style="border: 1px solid black; padding: 2px;"> </div> <div style="border: 1px solid black; padding: 2px;"> </div> <div style="border: 1px solid black; padding: 2px;"> </div> <div style="border: 1px solid black; padding: 2px;"> </div>	<div style="border: 1px solid black; padding: 2px;"> </div> <div style="border: 1px solid black; padding: 2px;"> </div> <div style="border: 1px solid black; padding: 2px;"> </div> <div style="border: 1px solid black; padding: 2px;"> </div> <div style="border: 1px solid black; padding: 2px;"> </div> <div style="border: 1px solid black; padding: 2px;"> </div>	D	<div style="border: 1px solid black; padding: 2px;"> </div> <div style="border: 1px solid black; padding: 2px;"> </div>	<div style="border: 1px solid black; padding: 2px;"> </div> <div style="border: 1px solid black; padding: 2px;"> </div> <div style="border: 1px solid black; padding: 2px;"> </div> <div style="border: 1px solid black; padding: 2px;"> </div> <div style="border: 1px solid black; padding: 2px;"> </div> <div style="border: 1px solid black; padding: 2px;"> </div>	<div style="border: 1px solid black; padding: 2px;"> </div> <div style="border: 1px solid black; padding: 2px;"> </div> <div style="border: 1px solid black; padding: 2px;"> </div> <div style="border: 1px solid black; padding: 2px;"> </div> <div style="border: 1px solid black; padding: 2px;"> </div> <div style="border: 1px solid black; padding: 2px;"> </div>

VERBAL BOUNDARY DESCRIPTION AND JUSTIFICATION The Packard log cabin is located in the Knobview township at the above referenced UTM coordinates. This location recognizes the building and the parameter of the grounds upon which it rests.

11. FORM PREPARED BY

NAME / TITLE Barbara S. Black - Assistant Historic Preservation Coordinator

ORGANIZATION Meramec Regional Planning Commission

ADDRESS 101 West Tenth Street, Rolla, Missouri 65401

DATE 1-14-86



MISSOURI OFFICE OF HISTORIC PRESERVATION / INVENTORY SURVEY FORM

1. NAME The Grant Shank House

HISTORIC

AND / OR COMMON

2. LOCATION T39N. R5W. S34.

STREET & NUMBER Rt. 2, Box 103

CITY, TOWN Cuba

VICINITY OF Knobview township

STATE Missouri

CODE 29

COUNTY Crawford

CODE 055

3. CLASSIFICATION

CATEGORY

☐ district☒ building(s)☐ structure☐ site☐ object

OWNERSHIP

☐ public☒ private☐ both

PUBLIC ACQUISITION

☐ in process☐ being considered☐ N/A

STATUS

☐ occupied☒ unoccupied☐ work in progress

ACCESSIBLE

☐ yes: restricted☐ yes: unrestricted☐ no

PRESENT USE

☐ agriculture☐ commercial☐ educational☐ entertainment☐ government☐ industrial☐ military☐ museum☐ park☒ private residence☐ religious☐ scientific☐ transportation☐ other: _____

4. OWNER OF PROPERTY

NAME Grant Shank

STREET & NUMBER Rt. 2, Box 103

CITY, TOWN Cuba

VICINITY OF Knobview township STATE Missouri

5. LOCATION OF LEGAL DESCRIPTION

Assessor's Office
Phelps County Courthouse
Rolla, Missouri 65401

6. REPRESENTATION IN EXISTING SURVEYS

TITLE (None)	Determined Eligible?	Yes	No	Federal	State	County	Local

7. DESCRIPTION

CONDITION

☐ excellent☐ good☒ fair☐ deteriorated☐ ruins☐ unexposed

CHECK ONE

☒ unaltered☐ altered

CHECK ONE

☒ original site☐ moved

date Jan. 14, 1986

DESCRIBE THE PRESENT AND ORIGINAL (IF KNOWN) PHYSICAL APPEARANCE

The original section of the Shank house has a medium pitched gable roofline with exposed eaves; the side addition has a sloping shed roof. The second story has three evenly spaced, single sash windows. The centered doorway has a cement step up porch; flanking windows are set in plain molding and have three vertical panes over single panes. There are two brick chimneys; one on the side ridge of the original structure and one on the side addition. This is a Utilitarian style of architecture.

8. SIGNIFICANCE - Phelps County Survey - Shank House

PERIOD	AREAS OF SIGNIFICANCE - CHECK AND JUSTIFY BELOW			
<input type="checkbox"/> prehistoric	<input type="checkbox"/> archeology - prehistoric	<input checked="" type="checkbox"/> community planning	<input type="checkbox"/> landscape architecture	<input type="checkbox"/> religion
<input type="checkbox"/> 1400-1499	<input type="checkbox"/> archeology - historic	<input type="checkbox"/> conservation	<input type="checkbox"/> law	<input type="checkbox"/> science
<input type="checkbox"/> 1500-1599	<input type="checkbox"/> agriculture	<input type="checkbox"/> economics	<input type="checkbox"/> literature	<input type="checkbox"/> sculpture
<input type="checkbox"/> 1600-1699	<input type="checkbox"/> architecture	<input type="checkbox"/> education	<input type="checkbox"/> military	<input type="checkbox"/> social / humanitarian
<input type="checkbox"/> 1700-1799	<input type="checkbox"/> art	<input type="checkbox"/> engineering	<input type="checkbox"/> music	<input type="checkbox"/> theater
<input type="checkbox"/> 1800-1899	<input type="checkbox"/> commerce	<input type="checkbox"/> exploration / settlement	<input type="checkbox"/> philosophy	<input type="checkbox"/> transportation
<input checked="" type="checkbox"/> 1900-	<input type="checkbox"/> communications	<input type="checkbox"/> industry	<input type="checkbox"/> politics / government	<input type="checkbox"/> other (specify)
		<input type="checkbox"/> invention		

SPECIFIC DATES 1916

BUILDER / ARCHITECT Elver Beamer

STATEMENT OF SIGNIFICANCE (IN ONE PARAGRAPH)

Community - Beamer was an important member of the community - Beamer road was named after him.

9. MAJOR BIBLIOGRAPHICAL REFERENCES

Grant Shanks (owner)

Mr. & Mrs. Conrad Packard

10. GEOGRAPHICAL DATA

ACREAGE OF PROPERTY 77.06 acres QUADRANGLE NAME Cuba Quad SCALE 1:24000
 UTM REFERENCES

A

1	5	6	3	5	1	4	0	4	2	1	2	3	8	0
---	---	---	---	---	---	---	---	---	---	---	---	---	---	---

 ZONE EASTING NORTHING

B

--	--	--	--	--	--	--	--	--	--	--	--	--	--	--

 ZONE EASTING NORTHING

C

--	--	--	--	--	--	--	--	--	--	--	--	--	--	--

D

--	--	--	--	--	--	--	--	--	--	--	--	--	--	--

VERBAL BOUNDARY DESCRIPTION AND JUSTIFICATION The Shank house is located in the Knobview township at the above referenced UTM coordinates. This location recognizes the house, an outbuilding, and the parameter of the grounds upon which it rests.

11. FORM PREPARED BY

NAME / TITLE Barbara S. Black - Assistant Historic Preservation Coordinator

ORGANIZATION Meramec Regional Planning Commission

ADDRESS 101 West Tenth Street, Rolla, Missouri 65401

DATE 1-14-86



THE SHANK HOUSE
Cuba, Mo.

CR-AS-001-037

(Crawford County Survey)

U. S. G. S. 7.5 Minute Topographic Map
Cuba Quadrangle
Scale: 1:24,000

UTM REFERENCES
Zone: 15
Easting: 635140
Northing: 4212380



MISSOURI OFFICE OF HISTORIC PRESERVATION / INVENTORY SURVEY FORM

1. NAME The Hudson House

HISTORIC

AND / OR COMMON

2. LOCATION T39N. R5W. S26.

STREET & NUMBER Rt. 2, Box 147

CITY, TOWN Cuba

VICINITY OF Knobview township

STATE Missouri

CODE 29

COUNTY Crawford

CODE 055

3. CLASSIFICATION

CATEGORY

☐ district☒ building(s)☐ structure☐ site☐ object

OWNERSHIP

☐ public☒ private☐ both

PUBLIC ACQUISITION

☐ in process☐ being considered☐ N/A

STATUS

☒ occupied☐ unoccupied☐ work in progress

ACCESSIBLE

☐ yes: restricted☐ yes: unrestricted☐ no

PRESENT USE

☐ agriculture☐ commercial☐ educational☐ entertainment☐ government☐ industrial☐ military☐ museum☐ park☒ private residence☐ religious☐ scientific☐ transportation☐ other: _____

4. OWNER OF PROPERTY

NAME Debbie and Joe Hudson

STREET & NUMBER Rt. 2, Box 147

CITY, TOWN Cuba

VICINITY OF Knobview township

STATE Missouri

5. LOCATION OF LEGAL DESCRIPTION

Assessor's Office
 Phelps County Courthouse
 Rolla, Missouri 65401

6. REPRESENTATION IN EXISTING SURVEYS

TITLE (None)	Determined Eligible?	Yes	No	Federal	State	County	Local

7. DESCRIPTION

CONDITION

☐ excellent☐ good☒ fair☐ deteriorated☐ ruins☐ unexposed

CHECK ONE

☒ unaltered☐ altered

CHECK ONE

☒ original site☐ moved

date Jan. 14, 1986

DESCRIBE THE PRESENT AND ORIGINAL (IF KNOWN) PHYSICAL APPEARANCE

The Hudson house has an oak frame and a rock foundation with a one room dugout cellar made of concrete blocks. It has a gable roofline covered with tin. The exterior wall covering is of brown rolled asphalt with white trim frameboard. The front porch is partially enclosed and has a gable roofline. There is a side ridge brick chimney. The Hudson house is a modified Ozark Greek Revival style of architecture.

8. SIGNIFICANCE - Phelps County Survey - Hudson House

PERIOD	AREAS OF SIGNIFICANCE - CHECK AND JUSTIFY BELOW			
<input type="checkbox"/> prehistoric	<input type="checkbox"/> archeology - prehistoric	<input type="checkbox"/> community planning	<input type="checkbox"/> landscape architecture	<input type="checkbox"/> religion
<input type="checkbox"/> 1400-1499	<input type="checkbox"/> archeology - historic	<input type="checkbox"/> conservation	<input type="checkbox"/> law	<input type="checkbox"/> science
<input type="checkbox"/> 1500-1599	<input type="checkbox"/> agriculture	<input type="checkbox"/> economics	<input type="checkbox"/> literature	<input type="checkbox"/> sculpture
<input type="checkbox"/> 1600-1699	<input type="checkbox"/> architecture	<input type="checkbox"/> education	<input type="checkbox"/> military	<input type="checkbox"/> social / humanitarian
<input type="checkbox"/> 1700-1799	<input type="checkbox"/> art	<input type="checkbox"/> engineering	<input type="checkbox"/> music	<input type="checkbox"/> theater
<input type="checkbox"/> 1800-1899	<input type="checkbox"/> commerce	<input type="checkbox"/> exploration / settlement	<input type="checkbox"/> philosophy	<input type="checkbox"/> transportation
<input checked="" type="checkbox"/> 1900	<input type="checkbox"/> communications	<input type="checkbox"/> industry	<input type="checkbox"/> politics / government	<input checked="" type="checkbox"/> other (specify) <u>Renovation</u>
		<input type="checkbox"/> invention		

SPECIFIC DATES 1935 BUILDER / ARCHITECT (possibly) Benton

STATEMENT OF SIGNIFICANCE (IN ONE PARAGRAPH)

Renovation - The Hudsons' are attempting to renovate this house in keeping with the time period in which it was built.

9. MAJOR BIBLIOGRAPHICAL REFERENCES

Debbie Hudson

10. GEOGRAPHICAL DATA

ACREAGE OF PROPERTY 5 acres QUADRANGLE NAME Cuba Quad SCALE 1:24000
UTM REFERENCES

A	1 5	6 3 8 6 6 0	4 2 1 2 8 0 0	B												
	ZONE	EASTING	NORTHING		ZONE	EASTING	NORTHING									
C					D											

VERBAL BOUNDARY DESCRIPTION AND JUSTIFICATION The Hudson house is located in the Knobview township at the above referenced UTM coordinates. This location recognizes the house and the parameter of the grounds upon which it rests.

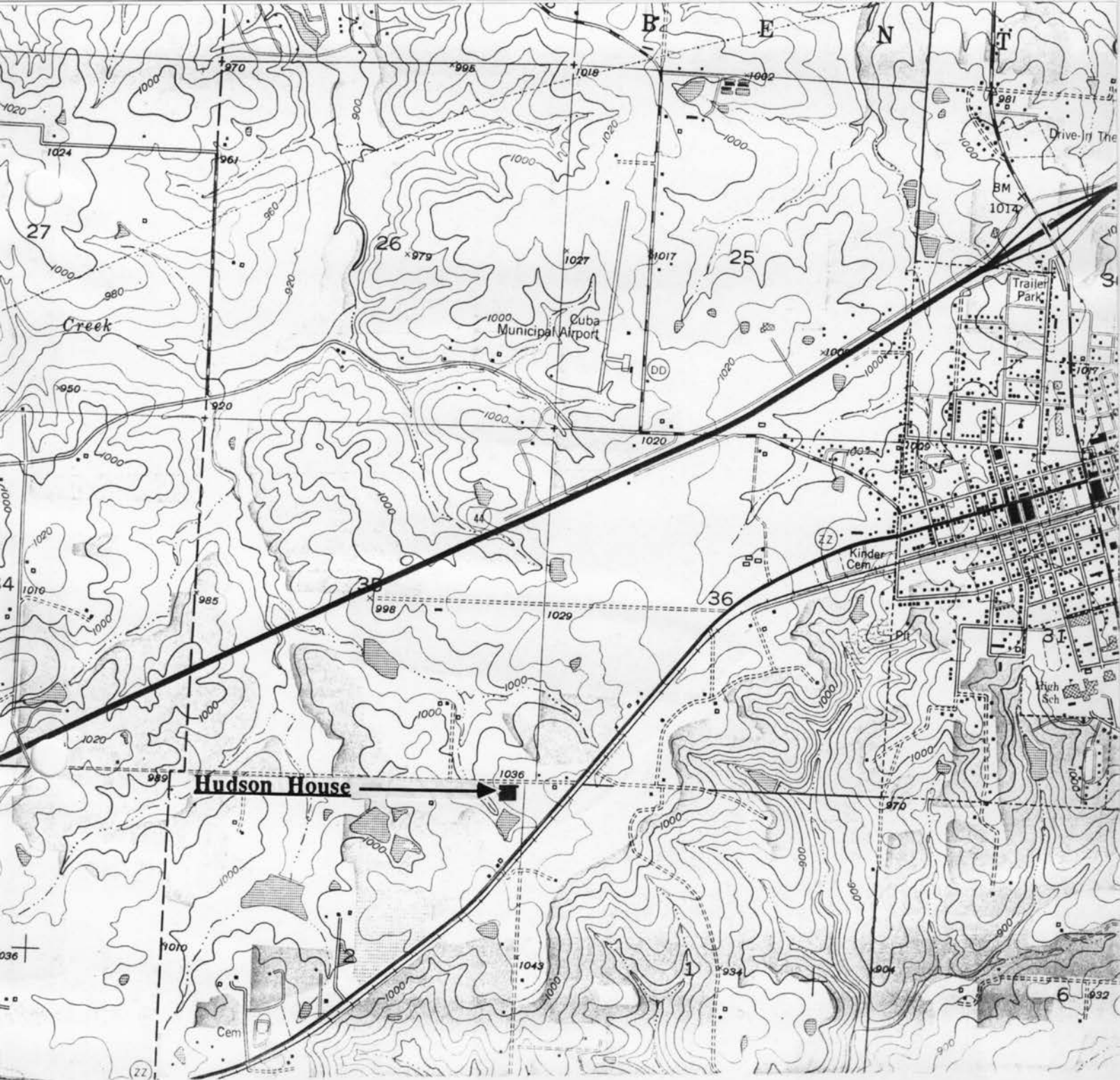
11. FORM PREPARED BY

NAME / TITLE Barbara S. Black - Assistant Historic Preservation Coordinator

ORGANIZATION Meramec Regional Planning Commission

ADDRESS 101 West Tenth Street, Rolla, Missouri 65401

DATE 1-14-86



THE HUDSON HOUSE
Cuba, Mo.

CR-AS-001-038

(Crawford County Survey)

U. S. G. S. 7.5 Minute Topographic Map
Cuba Quadrangle
Scale: 1:24,000

UTM REFERENCES
Zone: 15
Easting: 638660
Northing: 4212800



MISSOURI OFFICE OF HISTORIC PRESERVATION / INVENTORY SURVEY FORM

1. NAME The Roedemeier House

HISTORIC

AND / OR COMMON

2. LOCATION T39N. R4W. S30.

STREET & NUMBER Bond St.

CITY, TOWN Cuba

VICINITY OF Benton township

STATE Missouri

CODE 29

COUNTY Crawford

CODE 055

3. CLASSIFICATION

CATEGORY

☐ district☒ building(s)☐ structure☐ site☐ object

OWNERSHIP

☐ public☒ private☐ both

PUBLIC ACQUISITION

☐ in process☐ being considered☐ N/A

STATUS

☒ occupied☐ unoccupied☐ work in progress

ACCESSIBLE

☐ yes: restricted☐ yes: unrestricted☐ no

PRESENT USE

☐ agriculture☐ commercial☐ educational☐ entertainment☐ government☐ industrial☐ military☐ museum☐ park☒ private residence☐ religious☐ scientific☐ transportation☐ other: _____

4. OWNER OF PROPERTY

NAME Mr. & Mrs. Dennis Roedemeier

STREET & NUMBER Bond St.

CITY, TOWN Cuba

VICINITY OF Benton township

STATE Missouri

5. LOCATION OF LEGAL DESCRIPTION

Assessor's Office
 Phelps County Courthouse
 Rolla, Missouri 65401

6. REPRESENTATION IN EXISTING SURVEYS

TITLE (None)	Determined Eligible?	Yes	No	Federal	State	County	Local

7. DESCRIPTION

CONDITION

☒ excellent☐ good☐ fair☐ deteriorated☐ ruins☐ unexposed

CHECK ONE

☐ unaltered☐ altered

CHECK ONE

☒ original site☐ moved

date Jan. 9, 1986

DESCRIBE THE PRESENT AND ORIGINAL (IF KNOWN) PHYSICAL APPEARANCE

The Roedemeier house is a nicely restored example of Victorian Gothic architecture. This two story building has a combination of high hip and medium pitched gable rooflines. Construction features of this building include a stone foundation, a sandstone basement, a shingled roof, and outer walls covered in weatherboard. Architectural features include wall dormers, paired windows of single sash design, and gable ornament trim (complete with inverted finials) decorating the pitched eaves. The interior has the original cypress woodwork around the door frames, and an open stairway with ornate spindles. The Roedemeiers' have decorated the interior in a time period design in keeping with the age and style of the house. An extra room with a semi oriel window has been added to the front. The porch has cement steps and a lattice like porch base.

8. SIGNIFICANCE - Crawford County Survey - Roedemeir House

PERIOD	AREAS OF SIGNIFICANCE - CHECK AND JUSTIFY BELOW			
<input type="checkbox"/> prehistoric	<input type="checkbox"/> archeology - prehistoric	<input checked="" type="checkbox"/> community	<input type="checkbox"/> landscape architecture	<input type="checkbox"/> religion
<input type="checkbox"/> 1400-1499	<input type="checkbox"/> archeology - historic	<input type="checkbox"/> conservation	<input type="checkbox"/> law	<input type="checkbox"/> science
<input type="checkbox"/> 1500-1599	<input type="checkbox"/> agriculture	<input type="checkbox"/> economics	<input type="checkbox"/> literature	<input type="checkbox"/> sculpture
<input type="checkbox"/> 1600-1699	<input type="checkbox"/> architecture	<input type="checkbox"/> education	<input type="checkbox"/> military	<input type="checkbox"/> social / humanitarian
<input type="checkbox"/> 1700-1799	<input type="checkbox"/> art	<input type="checkbox"/> engineering	<input type="checkbox"/> music	<input type="checkbox"/> theater
<input checked="" type="checkbox"/> 1800-1899	<input type="checkbox"/> commerce	<input type="checkbox"/> exploration / settlement	<input type="checkbox"/> philosophy	<input type="checkbox"/> transportation
<input type="checkbox"/> 1900-	<input type="checkbox"/> communications	<input type="checkbox"/> industry	<input type="checkbox"/> politics / government	<input type="checkbox"/> other (specify)
		<input type="checkbox"/> invention		

SPECIFIC DATES 1897 BUILDER / ARCHITECT J. L. Welch

STATEMENT OF SIGNIFICANCE (IN ONE PARAGRAPH)

Community - The Jamison family were some of original settlers of Cuba.

9. MAJOR BIBLIOGRAPHICAL REFERENCES

Dennis Roedemeier

10. GEOGRAPHICAL DATA

ACREAGE OF PROPERTY one lot size QUADRANGLE NAME Cuba Quad scale; 1:24000
UTM REFERENCES

A <div style="display: flex; justify-content: space-around;"> <div style="border: 1px solid black; padding: 2px;">1 5 </div> <div style="border: 1px solid black; padding: 2px;">6 3 9 9 6 0 </div> <div style="border: 1px solid black; padding: 2px;">4 2 1 3 2 0 0 </div> </div> <div style="display: flex; justify-content: space-around; margin-top: 5px;"> ZONE EASTING NORTHING </div>	B <div style="display: flex; justify-content: space-around;"> <div style="border: 1px solid black; padding: 2px;"> </div><div style="border: 1px solid black; padding: 2px;"> </div><div style="border: 1px solid black; padding: 2px;"> </div><div style="border: 1px solid black; padding: 2px;"> </div><div style="border: 1px solid black; padding: 2px;"> </div><div style="border: 1px solid black; padding: 2px;"> </div><div style="border: 1px solid black; padding: 2px;"> </div><div style="border: 1px solid black; padding: 2px;"> </div><div style="border: 1px solid black; padding: 2px;"> </div><div style="border: 1px solid black; padding: 2px;"> </div> </div> <div style="display: flex; justify-content: space-around; margin-top: 5px;"> ZONE EASTING NORTHING </div>
C <div style="display: flex; justify-content: space-around;"> <div style="border: 1px solid black; padding: 2px;"> </div><div style="border: 1px solid black; padding: 2px;"> </div><div style="border: 1px solid black; padding: 2px;"> </div><div style="border: 1px solid black; padding: 2px;"> </div><div style="border: 1px solid black; padding: 2px;"> </div><div style="border: 1px solid black; padding: 2px;"> </div><div style="border: 1px solid black; padding: 2px;"> </div><div style="border: 1px solid black; padding: 2px;"> </div><div style="border: 1px solid black; padding: 2px;"> </div><div style="border: 1px solid black; padding: 2px;"> </div> </div>	D <div style="display: flex; justify-content: space-around;"> <div style="border: 1px solid black; padding: 2px;"> </div><div style="border: 1px solid black; padding: 2px;"> </div><div style="border: 1px solid black; padding: 2px;"> </div><div style="border: 1px solid black; padding: 2px;"> </div><div style="border: 1px solid black; padding: 2px;"> </div><div style="border: 1px solid black; padding: 2px;"> </div><div style="border: 1px solid black; padding: 2px;"> </div><div style="border: 1px solid black; padding: 2px;"> </div><div style="border: 1px solid black; padding: 2px;"> </div><div style="border: 1px solid black; padding: 2px;"> </div> </div>

VERBAL BOUNDARY DESCRIPTION AND JUSTIFICATION The Roedemeir house is located in Benton township at the above referenced UTM coordinates. This location recognizes the house and the parameter of the grounds upon which it rests.

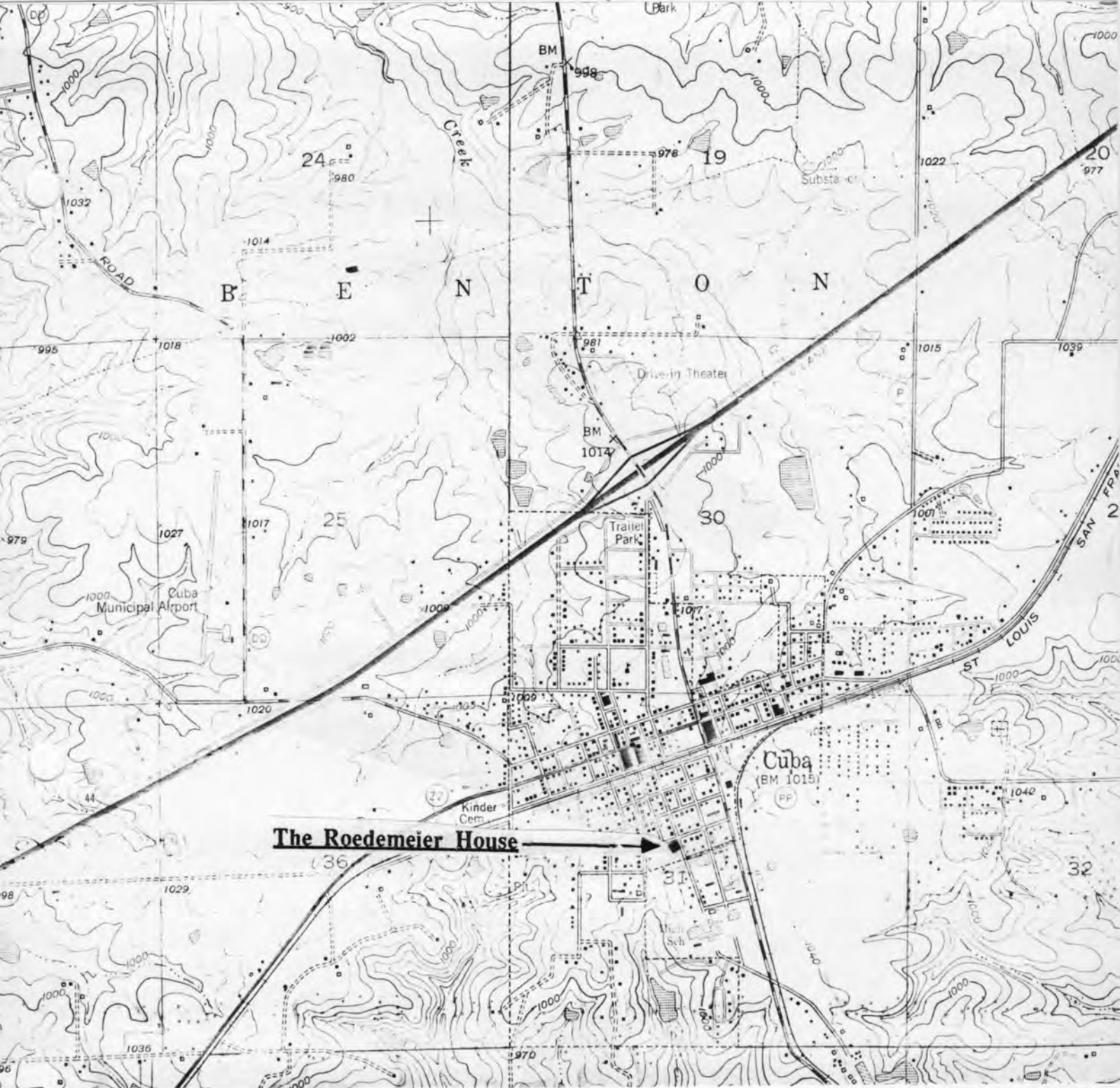
11. FORM PREPARED BY

NAME / TITLE Barbara S. Black - Assistant Historic Preservation Coordinator

ORGANIZATION Meramec Regional Planning Commission

ADDRESS 101 West Tenth Street, Rolla, Missouri 65401

DATE 1-8-86



THE ROEDEMEIER HOUSE
Cuba, Mo.

CR-AS-001-040

(Crawford County Survey)

U. S. G. S. 7.5 Minute Topographic Map
Cuba Quadrangle
Scale: 1:24,000

UTM REFERENCES
Zone: 15
Easting: 639960
Northing: 4213200



MISSOURI OFFICE OF HISTORIC PRESERVATION / INVENTORY SURVEY FORM

1. NAME The Fartner House

HISTORIC

AND / OR COMMON

2. LOCATION T39N. R4W. S31.

STREET & NUMBER 107 Filmore

CITY, TOWN Cuba

VICINITY OF Benton township

STATE Missouri

CODE 29

COUNTY Crawford

CODE 055

3. CLASSIFICATION

CATEGORY

___ district

☒ building(s)

___ structure

___ site

___ object

OWNERSHIP

___ public

☒ private

___ both

PUBLIC ACQUISITION

___ in process

___ being considered

___ N/A

STATUS

☒ occupied

___ unoccupied

___ work in progress

ACCESSIBLE

___ yes: restricted

___ yes: unrestricted

___ no

PRESENT USE

___ agriculture

___ commercial

___ educational

___ entertainment

___ government

___ industrial

___ military

___ museum

___ park

☒ private residence

___ religious

___ scientific

___ transportation

___ other: _____

4. OWNER OF PROPERTY

NAME Betty Fartner

STREET & NUMBER 107 Filmore

CITY, TOWN Cuba

VICINITY OF Benton township

STATE Missouri

5. LOCATION OF LEGAL DESCRIPTION

Assessor's Office
 Phelps County Courthouse
 Rolla, Missouri 65401

6. REPRESENTATION IN EXISTING SURVEYS

TITLE (None)	Determined Eligible?	Yes	No	Federal	State	County	Local

7. DESCRIPTION

CONDITION

___ excellent

___ good

☒ fair

___ deteriorated

___ ruins

___ unexposed

CHECK ONE

☒ unaltered

___ altered

CHECK ONE

☒ original site

___ moved

date Jan. 10, 1986

DESCRIBE THE PRESENT AND ORIGINAL (IF KNOWN) PHYSICAL APPEARANCE

The Fartner house has some unique architectural features. It has vergeboard along the gable and fishscale shingles on the pediment; there are scroll brackets ornamenting the underside. There is a two story bay addition. There is a cut window of stained glass on the first floor. The foundation is of stone and there is a shingle roof. The Fartner house is an example of modified Queen Anne architecture. The front porch has a Mission style architectural influence. The second section of this house was built in 1918; the original section is even older. The construction of this house includes a stone foundation and an oak frame.

8. SIGNIFICANCE - Crawford County Survey - F. F. house

PERIOD

☐ prehistoric
☐ 1400-1499
☐ 1500-1599
☐ 1600-1699
☐ 1700-1799
☒ 1800-1899
☐ 1900-

AREAS OF SIGNIFICANCE - CHECK AND JUSTIFY BELOW

<input type="checkbox"/> archeology - prehistoric	<input type="checkbox"/> community planning	<input type="checkbox"/> landscape architecture	<input type="checkbox"/> religion
<input type="checkbox"/> archeology - historic	<input type="checkbox"/> conservation	<input type="checkbox"/> law	<input type="checkbox"/> science
<input type="checkbox"/> agriculture	<input type="checkbox"/> economics	<input type="checkbox"/> literature	<input type="checkbox"/> sculpture
<input checked="" type="checkbox"/> architecture	<input type="checkbox"/> education	<input type="checkbox"/> military	<input type="checkbox"/> social / humanitarian
<input type="checkbox"/> art	<input type="checkbox"/> engineering	<input type="checkbox"/> music	<input type="checkbox"/> theater
<input type="checkbox"/> commerce	<input type="checkbox"/> exploration / settlement	<input type="checkbox"/> philosophy	<input type="checkbox"/> transportation
<input type="checkbox"/> communications	<input type="checkbox"/> industry	<input type="checkbox"/> politics / government	<input type="checkbox"/> other (specify)
	<input type="checkbox"/> invention		

SPECIFIC DATES Circa 1890 BUILDER / ARCHITECT Unknown

STATEMENT OF SIGNIFICANCE (IN ONE PARAGRAPH)

Architecture - The Fartner house is a nice example of Queen Anne architecture.

9. MAJOR BIBLIOGRAPHICAL REFERENCES

Marcus Dodson

10. GEOGRAPHICAL DATA

ACREAGE OF PROPERTY one lot size
 UTM REFERENCES

QUADRANGLE NAME Cuba Quad

SCALE 1:2400

A

1	5	6	4	0	0	0	0
---	---	---	---	---	---	---	---

4	2	1	3	8	6	0
---	---	---	---	---	---	---

 ZONE EASTING NORTHING

B

--	--	--	--	--	--	--	--

--	--	--	--	--	--	--	--

--	--	--	--	--	--	--	--

 ZONE EASTING NORTHING

C

--	--	--	--	--	--	--	--

--	--	--	--	--	--	--	--

D

--	--	--	--	--	--	--	--

--	--	--	--	--	--	--	--

VERBAL BOUNDARY DESCRIPTION AND JUSTIFICATION The Fartner house is located in Benton township at the above referenced UTM coordinates. This location recognizes the building and the parameter of the grounds upon which it rests.

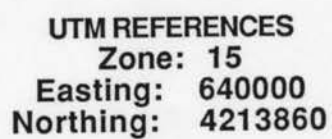
11. FORM PREPARED BY

NAME / TITLE Barbara S. Black - Assistant Historic Preservation Coordinator

ORGANIZATION Meramec Regional Planning Commission

ADDRESS 101 West Tenth Street, Rolla, Missouri 65401

DATE 1-10-86





MISSOURI OFFICE OF HISTORIC PRESERVATION / INVENTORY SURVEY FORM

1. NAME Unknown

HISTORIC

AND / OR COMMON

2. LOCATION T39N. R4W. S31.

STREET & NUMBER 105 Green St.

CITY, TOWN Cuba

VICINITY OF Benton township

STATE Missouri

CODE 29

COUNTY Crawford

CODE 055

3. CLASSIFICATION

CATEGORY

OWNERSHIP

STATUS

PRESENT USE

☐ district☐ public☐ occupied☐ agriculture☐ museum☒ building(s)☒ private☒ unoccupied☐ commercial☐ park☐ structure☐ both☐ work in progress☐ educational☒ private residence☐ site

PUBLIC ACQUISITION

ACCESSIBLE

☐ entertainment☐ religious☐ object☐ in process☐ yes: restricted☐ government☐ scientific☐ being considered☐ yes: unrestricted☐ industrial☐ transportation☐ N/A☐ no☐ military☐ other: _____

4. OWNER OF PROPERTY

NAME

STREET & NUMBER

CITY, TOWN

VICINITY OF

STATE Missouri

5. LOCATION OF LEGAL DESCRIPTION

Assessor's Office
 Phelps County Courthouse
 Rolla, Missouri 65401

6. REPRESENTATION IN EXISTING SURVEYS

TITLE (None)

Determined Eligible?

Yes

No

Federal

State

County

Local

7. DESCRIPTION

CONDITION

CHECK ONE

CHECK ONE

☐ excellent☐ deteriorated☐ unaltered☒ original site☐ good☐ ruins☒ altered☐ moved

date Dec. 30, 1986

☒ fair☐ unexposed

DESCRIBE THE PRESENT AND ORIGINAL (IF KNOWN) PHYSICAL APPEARANCE

This house is a two story building with cross gable rooflines, and a truncated hip style roof. There is a wraparound porch with wooden columns and a semi hip roof. This house is an example of Colonial Revival architecture.

8. SIGNIFICANCE - Crawford County Survey - Unkmwon 105 St.

PERIOD	AREAS OF SIGNIFICANCE - CHECK AND JUSTIFY BELOW			
<input type="checkbox"/> prehistoric	<input type="checkbox"/> archeology - prehistoric	<input type="checkbox"/> community planning	<input type="checkbox"/> landscape architecture	<input type="checkbox"/> religion
<input type="checkbox"/> 1400-1499	<input type="checkbox"/> archeology - historic	<input type="checkbox"/> conservation	<input type="checkbox"/> law	<input type="checkbox"/> science
<input type="checkbox"/> 1500-1599	<input type="checkbox"/> agriculture	<input type="checkbox"/> economics	<input type="checkbox"/> literature	<input type="checkbox"/> sculpture
<input type="checkbox"/> 1600-1699	<input checked="" type="checkbox"/> architecture	<input type="checkbox"/> education	<input type="checkbox"/> military	<input type="checkbox"/> social / humanitarian
<input type="checkbox"/> 1700-1799	<input type="checkbox"/> art	<input type="checkbox"/> engineering	<input type="checkbox"/> music	<input type="checkbox"/> theater
<input type="checkbox"/> 1800-1899	<input type="checkbox"/> commerce	<input type="checkbox"/> exploration / settlement	<input type="checkbox"/> philosophy	<input type="checkbox"/> transportation
<input checked="" type="checkbox"/> 1900-	<input type="checkbox"/> communications	<input type="checkbox"/> industry	<input type="checkbox"/> politics / government	<input type="checkbox"/> other (specify)
		<input type="checkbox"/> invention		

SPECIFIC DATES Circa 1900's BUILDER / ARCHITECT Unknown

STATEMENT OF SIGNIFICANCE (IN ONE PARAGRAPH)

Architecture - This house is a nice example of Colonial Revival architecture.

9. MAJOR BIBLIOGRAPHICAL REFERENCES

Barbara S. Black

10. GEOGRAPHICAL DATA

ACREAGE OF PROPERTY one lot size QUADRANGLE NAME Cuba Quad SCALE 1:24000
UTM REFERENCES

A

1	5	6	3	9	5	0	0	4	2	1	3	7	6	0
---	---	---	---	---	---	---	---	---	---	---	---	---	---	---

ZONE EASTING NORTHING

B

--	--	--	--	--	--	--	--	--	--	--	--	--	--	--

ZONE EASTING NORTHING

C

--	--	--	--	--	--	--	--	--	--	--	--	--	--	--

D

--	--	--	--	--	--	--	--	--	--	--	--	--	--	--

VERBAL BOUNDARY DESCRIPTION AND JUSTIFICATION This house is located in Benton township at the above referenced UTM coordinates. This location recognizes the building and the parameter of the grounds on which it rests.

11. FORM PREPARED BY

NAME / TITLE Barbara S. Black - Assistant Historic Preservation Coordinator

ORGANIZATION Meramec Regional Planning Commission

ADDRESS 101 West Tenth Street, Rolla, Missouri 65401

DATE 12-30-85



THE UNKNOWN HOUSE
Cuba, Mo.

CR-AS-001-042

(Crawford County Survey)

U. S. G. S. 7.5 Minute Topographic Map
Cuba Quadrangle
Scale: 1:24,000

UTM REFERENCES
Zone: 15
Easting: 639500
Northing: 4213760



MISSOURI OFFICE OF HISTORIC PRESERVATION / INVENTORY SURVEY FORM

1. NAME Cheryl Pitts House

HISTORIC

AND / OR COMMON

2. LOCATION T39N. R4W. S30.

STREET & NUMBER 507 S. Hickory

CITY, TOWN Cuba

VICINITY OF Benton township

STATE Missouri

CODE 29

COUNTY Crawford

CODE 055

3. CLASSIFICATION

CATEGORY

☐ district☒ building(s)☐ structure☐ site☐ object

OWNERSHIP

☐ public☒ private☐ both

PUBLIC ACQUISITION

☐ in process☐ being considered☐ N/A

STATUS

☒ occupied☐ unoccupied☐ work in progress

ACCESSIBLE

☐ yes: restricted☐ yes: unrestricted☐ no

PRESENT USE

☐ agriculture☐ commercial☐ educational☐ entertainment☐ government☐ industrial☐ military☐ museum☐ park☒ private residence☐ religious☐ scientific☐ transportation☐ other: _____

4. OWNER OF PROPERTY

NAME First Baptist Church

STREET & NUMBER 505 S. Hickory

CITY, TOWN Cuba

VICINITY OF

Benton Township

STATE Missouri

5. LOCATION OF LEGAL DESCRIPTION

Assessor's Office
 Phelps County Courthouse
 Rolla, Missouri 65401

6. REPRESENTATION IN EXISTING SURVEYS

TITLE (None)	Determined Eligible?	Yes	No	Federal	State	County	Local

7. DESCRIPTION

CONDITION

☐ excellent☐ good☒ fair☐ deteriorated☐ ruins☐ unexposed

CHECK ONE

☐ unaltered☒ altered

CHECK ONE

☒ original site☐ moved

date Jan. 9, 1986

DESCRIBE THE PRESENT AND ORIGINAL (IF KNOWN) PHYSICAL APPEARANCE

The Cheryl Pitts house was at one time a log cabin. Extensive alterations have since been made. Construction features of this building include clapboard on the exterior walls, a shingle roof, and a cement foundation. This two story building is of a basic square plan shape with two additions; one in the rear (of one story) and one to the side with a shed slope roof. The main section of this building has a gable roofline. The front porch has a semi hip roof and fieldstone construction for the porch posts. Windows are of simple sash design.

8. SIGNIFICANCE - Crawford County Survey - Pitts House

PERIOD	AREAS OF SIGNIFICANCE - CHECK AND JUSTIFY BELOW			
<input type="checkbox"/> prehistoric	<input type="checkbox"/> archeology - prehistoric	<input type="checkbox"/> community planning	<input type="checkbox"/> landscape architecture	<input type="checkbox"/> religion
<input type="checkbox"/> 1400-1499	<input type="checkbox"/> archeology - historic	<input type="checkbox"/> conservation	<input type="checkbox"/> law	<input type="checkbox"/> science
<input type="checkbox"/> 1500-1599	<input type="checkbox"/> agriculture	<input type="checkbox"/> economics	<input type="checkbox"/> literature	<input type="checkbox"/> sculpture
<input type="checkbox"/> 1600-1699	<input checked="" type="checkbox"/> architecture	<input type="checkbox"/> education	<input type="checkbox"/> military	<input type="checkbox"/> social / humanitarian
<input type="checkbox"/> 1700-1799	<input type="checkbox"/> art	<input type="checkbox"/> engineering	<input type="checkbox"/> music	<input type="checkbox"/> theater
<input type="checkbox"/> 1800-1899	<input type="checkbox"/> commerce	<input type="checkbox"/> exploration / settlement	<input type="checkbox"/> philosophy	<input type="checkbox"/> transportation
<input checked="" type="checkbox"/> 1900-	<input type="checkbox"/> communications	<input type="checkbox"/> industry	<input type="checkbox"/> politics / government	<input type="checkbox"/> other (specify)
		<input type="checkbox"/> invention		

SPECIFIC DATES Circa 1900 BUILDER / ARCHITECT Unknown

STATEMENT OF SIGNIFICANCE (IN ONE PARAGRAPH)

Architecture - The Pitt house is an example of log house construction.

9. MAJOR BIBLIOGRAPHICAL REFERENCES

Cheryl Pitts
507 S. Hickory

10. GEOGRAPHICAL DATA

ACREAGE OF PROPERTY one lot size QUADRANGLE NAME Cuba Quad SCALE 1:24000
UTM REFERENCES

A <div style="display: flex; justify-content: space-around;"> <div style="border: 1px solid black; padding: 2px;">1 5 </div> <div style="border: 1px solid black; padding: 2px;">6 3 9 7 6 0 </div> <div style="border: 1px solid black; padding: 2px;">4 2 1 3 4 4 0 </div> </div> <div style="display: flex; justify-content: space-around; margin-top: 5px;"> ZONE EASTING NORTHING </div>	B <div style="display: flex; justify-content: space-around;"> <div style="border: 1px solid black; padding: 2px;"> </div> <div style="border: 1px solid black; padding: 2px;"> </div> <div style="border: 1px solid black; padding: 2px;"> </div> <div style="border: 1px solid black; padding: 2px;"> </div> <div style="border: 1px solid black; padding: 2px;"> </div> <div style="border: 1px solid black; padding: 2px;"> </div> <div style="border: 1px solid black; padding: 2px;"> </div> <div style="border: 1px solid black; padding: 2px;"> </div> <div style="border: 1px solid black; padding: 2px;"> </div> <div style="border: 1px solid black; padding: 2px;"> </div> </div> <div style="display: flex; justify-content: space-around; margin-top: 5px;"> ZONE EASTING NORTHING </div>
C <div style="display: flex; justify-content: space-around;"> <div style="border: 1px solid black; padding: 2px;"> </div> <div style="border: 1px solid black; padding: 2px;"> </div> <div style="border: 1px solid black; padding: 2px;"> </div> <div style="border: 1px solid black; padding: 2px;"> </div> <div style="border: 1px solid black; padding: 2px;"> </div> <div style="border: 1px solid black; padding: 2px;"> </div> <div style="border: 1px solid black; padding: 2px;"> </div> <div style="border: 1px solid black; padding: 2px;"> </div> <div style="border: 1px solid black; padding: 2px;"> </div> <div style="border: 1px solid black; padding: 2px;"> </div> </div> <div style="display: flex; justify-content: space-around; margin-top: 5px;"> ZONE EASTING NORTHING </div>	D <div style="display: flex; justify-content: space-around;"> <div style="border: 1px solid black; padding: 2px;"> </div> <div style="border: 1px solid black; padding: 2px;"> </div> <div style="border: 1px solid black; padding: 2px;"> </div> <div style="border: 1px solid black; padding: 2px;"> </div> <div style="border: 1px solid black; padding: 2px;"> </div> <div style="border: 1px solid black; padding: 2px;"> </div> <div style="border: 1px solid black; padding: 2px;"> </div> <div style="border: 1px solid black; padding: 2px;"> </div> <div style="border: 1px solid black; padding: 2px;"> </div> <div style="border: 1px solid black; padding: 2px;"> </div> </div> <div style="display: flex; justify-content: space-around; margin-top: 5px;"> ZONE EASTING NORTHING </div>

VERBAL BOUNDARY DESCRIPTION AND JUSTIFICATION The Pitt house is located in Benton township at the above referenced UTM coordinates. This location recognizes the building and the parameter of the grounds upon which it rests.

11. FORM PREPARED BY

NAME / TITLE Barbara S. Black - Assistant Historic Preservation Coordinator

ORGANIZATION Meramec Regional Planning Commission

ADDRESS 101 West Tenth Street, Rolla, Missouri 65401

DATE 1-9-86



THE PITTS HOUSE
Cuba, Mo.

CR-AS-001-043

(Crawford County Survey)

U. S. G. S. 7.5 Minute Topographic Map
Cuba Quadrangle
Scale: 1:24,000

UTM REFERENCES
Zone: 15
Easting: 639760
Northing: 4213440



MISSOURI OFFICE OF HISTORIC PRESERVATION / INVENTORY SURVEY FORM

1. NAME The Summers House

HISTORIC

AND / OR COMMON

2. LOCATION T39N. R4W. S31.

STREET & NUMBER 603 Hickory

CITY, TOWN Cuba

VICINITY OF Benton township

STATE Missouri

CODE 29

COUNTY Crawford

CODE 055

3. CLASSIFICATION

CATEGORY

☐ district☒ building(s)☐ structure☐ site☐ object

OWNERSHIP

☐ public☒ private☐ both

PUBLIC ACQUISITION

☐ in process☐ being considered☐ N/A

STATUS

☒ occupied☐ unoccupied☐ work in progress

ACCESSIBLE

☐ yes: restricted☐ yes: unrestricted☐ no

PRESENT USE

☐ agriculture☐ commercial☐ educational☐ entertainment☐ government☐ industrial☐ military☐ museum☐ park☒ private residence☐ religious☐ scientific☐ transportation☐ other: _____

4. OWNER OF PROPERTY

NAME Mary Summers

STREET & NUMBER 402 Phillips

CITY, TOWN Cuba

VICINITY OF Benton township

STATE Missouri

5. LOCATION OF LEGAL DESCRIPTION

Assessor's Office
 Phelps County Courthouse
 Rolla, Missouri 65401

6. REPRESENTATION IN EXISTING SURVEYS

TITLE (None)	Determined Eligible?	Yes	No	Federal	State	County	Local

7. DESCRIPTION

CONDITION

☐ excellent☒ good☐ fair☐ deteriorated☐ ruins☐ unexposed

CHECK ONE

☐ unaltered☒ altered

CHECK ONE

☒ original site☐ moved

date Jan. 9, 1986

DESCRIBE THE PRESENT AND ORIGINAL (IF KNOWN) PHYSICAL APPEARANCE

The Summers house is a two story building of a modified Greek Revival architectural style. Construction features of this house include an oak frame, a shingled roof, and clapboard that has been added on to the exterior walls. The Summers house has an elevated front porch with a shed roofline, four plastic fluted columns, and board and batten on the porch ceiling. There are upper end porch enclosures. There are two front doors from when this building was used as apartments. Windows appear to be simple sash set in plain molding. There are five rooms down and four rooms up; there have been several room additions to the rear.

8. SIGNIFICANCE - Crawford County Survey - Summers House (Cuba)

PERIOD	AREAS OF SIGNIFICANCE - CHECK AND JUSTIFY BELOW			
<input type="checkbox"/> prehistoric	<input type="checkbox"/> archeology - prehistoric	<input type="checkbox"/> community planning	<input type="checkbox"/> landscape architecture	<input type="checkbox"/> religion
<input type="checkbox"/> 1400-1499	<input type="checkbox"/> archeology - historic	<input type="checkbox"/> conservation	<input type="checkbox"/> law	<input type="checkbox"/> science
<input type="checkbox"/> 1500-1599	<input type="checkbox"/> agriculture	<input type="checkbox"/> economics	<input type="checkbox"/> literature	<input type="checkbox"/> sculpture
<input type="checkbox"/> 1600-1699	<input checked="" type="checkbox"/> architecture	<input type="checkbox"/> education	<input type="checkbox"/> military	<input type="checkbox"/> social / humanitarian
<input type="checkbox"/> 1700-1799	<input type="checkbox"/> art	<input type="checkbox"/> engineering	<input type="checkbox"/> music	<input type="checkbox"/> theater
<input checked="" type="checkbox"/> 1800-1899	<input type="checkbox"/> commerce	<input type="checkbox"/> exploration / settlement	<input type="checkbox"/> philosophy	<input type="checkbox"/> transportation
<input type="checkbox"/> 1900-	<input type="checkbox"/> communications	<input type="checkbox"/> industry	<input type="checkbox"/> politics / government	<input type="checkbox"/> other (specify)
		<input type="checkbox"/> invention		

SPECIFIC DATES Circa 1886 BUILDER / ARCHITECT Hertline

STATEMENT OF SIGNIFICANCE (IN ONE PARAGRAPH)

Architecture - The Summers House is an example of Greek Revival architecture.

9. MAJOR BIBLIOGRAPHICAL REFERENCES

Mary Summers

10. GEOGRAPHICAL DATA

ACREAGE OF PROPERTY approx 8,000 square feet QUADRANGLE NAME Cuba Quad SCALE 1:24000
UTM REFERENCES

A <div style="display: flex; justify-content: space-around;"> <div style="border: 1px solid black; padding: 2px;">1 5 </div> <div style="border: 1px solid black; padding: 2px;">6 3 9 7 4 0 </div> <div style="border: 1px solid black; padding: 2px;">4 2 1 3 3 6 0 </div> </div> <div style="display: flex; justify-content: space-around; margin-top: 5px;"> ZONE EASTING NORTHING </div>	B <div style="display: flex; justify-content: space-around;"> <div style="border: 1px solid black; padding: 2px;"> </div><div style="border: 1px solid black; padding: 2px;"> </div><div style="border: 1px solid black; padding: 2px;"> </div><div style="border: 1px solid black; padding: 2px;"> </div><div style="border: 1px solid black; padding: 2px;"> </div><div style="border: 1px solid black; padding: 2px;"> </div><div style="border: 1px solid black; padding: 2px;"> </div><div style="border: 1px solid black; padding: 2px;"> </div><div style="border: 1px solid black; padding: 2px;"> </div><div style="border: 1px solid black; padding: 2px;"> </div> </div> <div style="display: flex; justify-content: space-around; margin-top: 5px;"> ZONE EASTING NORTHING </div>
C <div style="display: flex; justify-content: space-around;"> <div style="border: 1px solid black; padding: 2px;"> </div><div style="border: 1px solid black; padding: 2px;"> </div><div style="border: 1px solid black; padding: 2px;"> </div><div style="border: 1px solid black; padding: 2px;"> </div><div style="border: 1px solid black; padding: 2px;"> </div><div style="border: 1px solid black; padding: 2px;"> </div><div style="border: 1px solid black; padding: 2px;"> </div><div style="border: 1px solid black; padding: 2px;"> </div><div style="border: 1px solid black; padding: 2px;"> </div><div style="border: 1px solid black; padding: 2px;"> </div> </div>	D <div style="display: flex; justify-content: space-around;"> <div style="border: 1px solid black; padding: 2px;"> </div><div style="border: 1px solid black; padding: 2px;"> </div><div style="border: 1px solid black; padding: 2px;"> </div><div style="border: 1px solid black; padding: 2px;"> </div><div style="border: 1px solid black; padding: 2px;"> </div><div style="border: 1px solid black; padding: 2px;"> </div><div style="border: 1px solid black; padding: 2px;"> </div><div style="border: 1px solid black; padding: 2px;"> </div><div style="border: 1px solid black; padding: 2px;"> </div><div style="border: 1px solid black; padding: 2px;"> </div> </div>

VERBAL BOUNDARY DESCRIPTION AND JUSTIFICATION The Summers house is located in Benton township at the above referenced UTM coordinates. This location recognizes the house, an outbuilding, and the parameter of the grounds upon which they rest.

11. FORM PREPARED BY

NAME / TITLE Barbara S. Black - Assistant Historic Preservation Coordinator

ORGANIZATION Meramec Regional Planning Commission

ADDRESS 101 West Tenth Street, Rolla, Missouri 65401

DATE 1-9-86



THE SUMMERS HOUSE
Cuba, Mo.

CR-AS-001-041

(Crawford County Survey)

U. S. G. S. 7.5 Minute Topographic Map
Cuba Quadrangle
Scale: 1:24,000

UTM REFERENCES
Zone: 15
Easting: 639740
Northing: 4213360



MISSOURI OFFICE OF HISTORIC PRESERVATION / INVENTORY SURVEY FORM

1. NAME The West House

HISTORIC

AND / OR COMMON

2. LOCATION T39N. R4W. S31.

STREET & NUMBER 603 Hickory

CITY, TOWN Cuba

VICINITY OF

Benton township

STATE Missouri

CODE 29

COUNTY Crawford

CODE 055

3. CLASSIFICATION

CATEGORY

OWNERSHIP

STATUS

PRESENT USE

☐ district☐ public☒ occupied☐ agriculture☐ museum☒ building(s)☒ private☐ unoccupied☐ commercial☐ park☐ structure☐ both☐ work in progress☐ educational☒ private residence☐ site

PUBLIC ACQUISITION

ACCESSIBLE

☐ entertainment☐ religious☐ object☐ in process☐ yes: restricted☐ government☐ scientific☐ being considered☐ yes: unrestricted☐ industrial☐ transportation☐ N/A☐ no☐ military☐ other: _____

4. OWNER OF PROPERTY

NAME Mr. Don Matthews

STREET & NUMBER

CITY, TOWN Cuba

VICINITY OF

Benton township

STATE Missouri

5. LOCATION OF LEGAL DESCRIPTION

Assessor's Office
 Phelps County Courthouse
 Rolla, Missouri 65401

6. REPRESENTATION IN EXISTING SURVEYS

TITLE (None)	Determined Eligible?	Yes	No	Federal	State	County	Local

7. DESCRIPTION

CONDITION

CHECK ONE

CHECK ONE

☐ excellent☐ deteriorated☒ unaltered☒ original site☐ good☐ ruins☐ altered☐ moved

date Jan. 9, 1986

☒ fair☐ unexposed

DESCRIBE THE PRESENT AND ORIGINAL (IF KNOWN) PHYSICAL APPEARANCE

The West house is a massive building and, despite the incompatibility of its outside building material, is still quite impressive. The West house has a pine frame and a cement foundation; the roof has been covered with rolled asphalt, and the exterior wall material is of (red) clapboard. Interesting architectural features of this house include its three stories with cross gable rooflines and wide eaves. There is a single centered front door which, unornamented by either a porch or other covering, creates a stark plain appearance to the front of the house. Windows appear to be original with single sash, four over four panes. There is a red brick chimney on the side ridge; a section addition in the back has a shed slope roof. The interior floor plan includes four rooms downstairs and three rooms upstairs. The West house is a modified Federal style of architecture.

8. SIGNIFICANCE - Phelps County Survey - The West House

PERIOD	AREAS OF SIGNIFICANCE - CHECK AND JUSTIFY BELOW			
<input type="checkbox"/> prehistoric	<input type="checkbox"/> archeology - prehistoric	<input type="checkbox"/> community planning	<input type="checkbox"/> landscape architecture	<input type="checkbox"/> religion
<input type="checkbox"/> 1400-1499	<input type="checkbox"/> archeology - historic	<input type="checkbox"/> conservation	<input type="checkbox"/> law	<input type="checkbox"/> science
<input type="checkbox"/> 1500-1599	<input type="checkbox"/> agriculture	<input type="checkbox"/> economics	<input type="checkbox"/> literature	<input type="checkbox"/> sculpture
<input type="checkbox"/> 1600-1699	<input type="checkbox"/> architecture	<input type="checkbox"/> education	<input type="checkbox"/> military	<input type="checkbox"/> social / humanitarian
<input type="checkbox"/> 1700-1799	<input type="checkbox"/> art	<input type="checkbox"/> engineering	<input type="checkbox"/> music	<input type="checkbox"/> theater
<input checked="" type="checkbox"/> 1800-1899	<input type="checkbox"/> commerce	<input type="checkbox"/> exploration / settlement	<input type="checkbox"/> philosophy	<input type="checkbox"/> transportation
<input type="checkbox"/> 1900-	<input type="checkbox"/> communications	<input type="checkbox"/> industry	<input type="checkbox"/> politics / government	<input checked="" type="checkbox"/> other (specify)
		<input type="checkbox"/> invention		Railroad Property

SPECIFIC DATES Circa 1886 BUILDER / ARCHITECT Unknown

STATEMENT OF SIGNIFICANCE (IN ONE PARAGRAPH)

Railroad Property - This building may possibly (although this is certainly not known) have been built by the railroad.

9. MAJOR BIBLIOGRAPHICAL REFERENCES

Mrs. Blanch West (renter)

10. GEOGRAPHICAL DATA

ACREAGE OF PROPERTY one lot size QUADRANGLE NAME Cuba Quad SCALE 1:24000
UTM REFERENCES

A	1 5 6 3 9 7 2 0 4 2 1 3 4 4 0	B	
	ZONE EASTING NORTHING		ZONE EASTING NORTHING
C		D	

VERBAL BOUNDARY DESCRIPTION AND JUSTIFICATION The West house is located in Benton township at the above referenced UTM coordinates. This location recognizes the building and the parameter of the grounds upon which it rests.

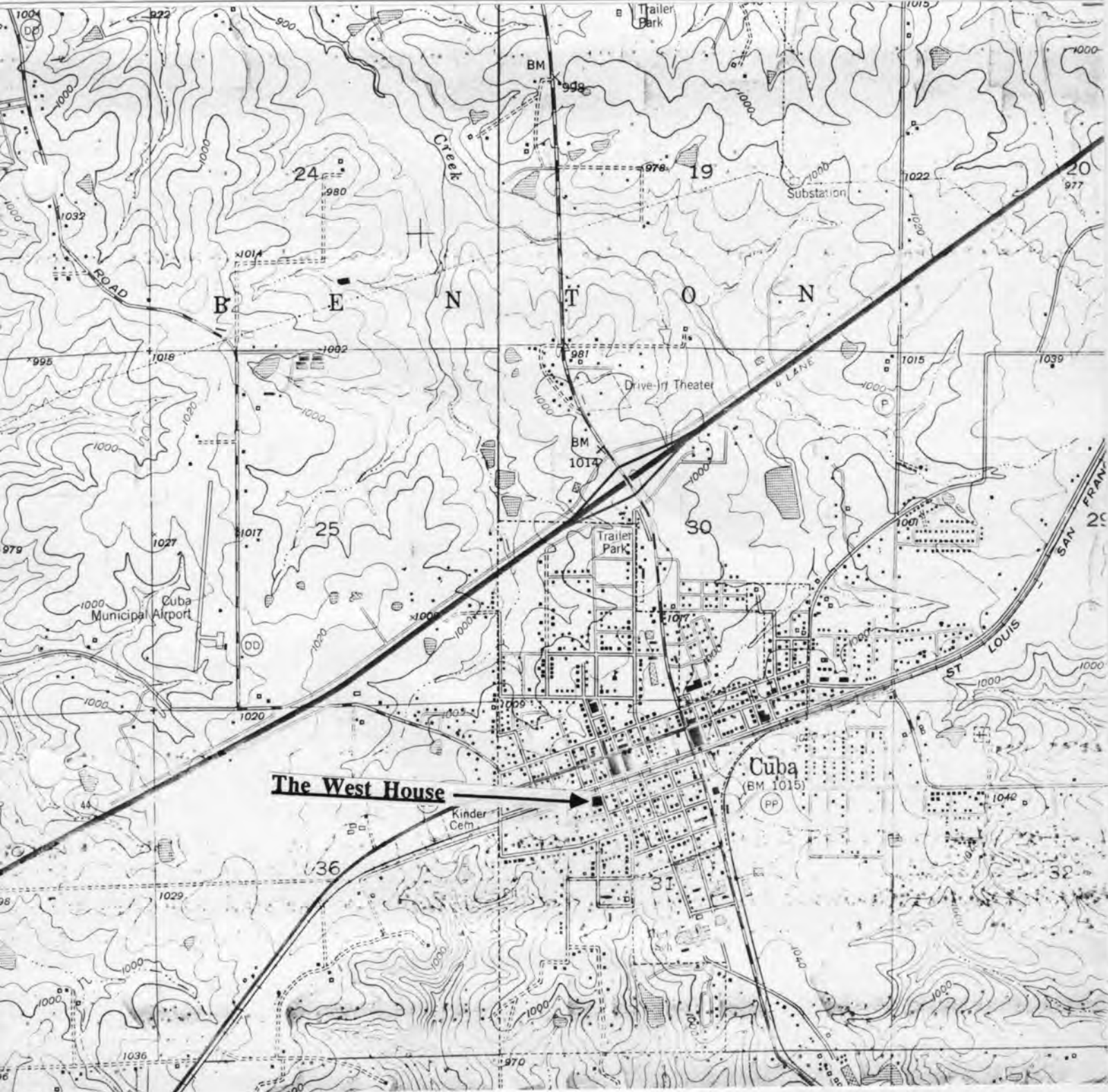
11. FORM PREPARED BY

NAME / TITLE Barbara S. Black - Assistant Historic Preservation Coordinator

ORGANIZATION Meramec Regional Planning Commission

ADDRESS 101 West Tenth Street, Rolla, Missouri 65401

DATE 1-9-86



THE WEST HOUSE
Cuba, Mo.

CR-AS-001-045

(Crawford County Survey)

U. S. G. S. 7.5 Minute Topographic Map
Cuba Quadrangle
Scale: 1:24,000

UTM REFERENCES
Zone: 15
Easting: 639720
Northing: 4213440



MISSOURI OFFICE OF HISTORIC PRESERVATION / INVENTORY SURVEY FORM

1. NAME **The Christisen House**

HISTORIC

AND / OR COMMON

2. LOCATION **T39N. R4W. S30.**STREET & NUMBER **404 W. James Ave**CITY, TOWN **Cuba**VICINITY OF **Benton Township**STATE **Missouri**CODE **29**COUNTY **Crawford**CODE **055**

3. CLASSIFICATION

CATEGORY

☐ district☒ building(s)☐ structure☐ site☐ object

OWNERSHIP

☐ public☒ private☐ both

PUBLIC ACQUISITION

☐ in process☐ being considered☐ N/A

STATUS

☒ occupied☐ unoccupied☐ work in progress

ACCESSIBLE

☐ yes: restricted☐ yes: unrestricted☐ no

PRESENT USE

☐ agriculture☐ commercial☐ educational☐ entertainment☐ government☐ industrial☐ military☐ museum☐ park☒ private residence☐ religious☐ scientific☐ transportation☐ other: _____

4. OWNER OF PROPERTY

NAME **David & Ruby Christisen**STREET & NUMBER **404 W. James Ave.**CITY, TOWN **Cuba**VICINITY OF **Benton township** STATE **Missouri**

5. LOCATION OF LEGAL DESCRIPTION

Assessor's Office
 Phelps County Courthouse
 Rolla, Missouri 65401

6. REPRESENTATION IN EXISTING SURVEYS

TITLE (None)	Determined Eligible?	Yes	No	Federal	State	County	Local

7. DESCRIPTION

CONDITION

☒ excellent☐ good☐ fair☐ deteriorated☐ ruins☐ unexposed

CHECK ONE

☐ unaltered☒ altered

CHECK ONE

☒ original site☐ moveddate **Jan. 10, 1986**

DESCRIBE THE PRESENT AND ORIGINAL (IF KNOWN) PHYSICAL APPEARANCE

David and Ruby Christisen have owned this house for 14 years and in that length of time have renovated it from a neglected farm building into an attractive example of modified Greek Revival architecture. The construction of the Christisen house includes an oak frame, cement foundation, and a shingle roof; the exterior wall covering is clapboard. Alterations that have been made by the Christisens' include paneling and insulating the interior of the house, installing a fireplace, adding a new roof and laying carpeting over the wood floors. A carport has been added to the right side. The floor plan includes three rooms up and three rooms down. The most outstanding architectural features of this house are the tri sided bay window and the 'balconet' porch which has a gable pediment roofline. The main sections of this house have gable rooflines; the porch has a shed roofline. The front porch has a cement foundation, wood columns, and partial stone post piers of painted native stone rock.

8. SIGNIFICANCE - Crawford County Survey - Christisen house**PERIOD**

☐ prehistoric
☐ 1400-1499
☐ 1500-1599
☐ 1600-1699
☐ 1700-1799
☐ 1800-1899
☒ 1900-

AREAS OF SIGNIFICANCE - CHECK AND JUSTIFY BELOW

☐ archeology - prehistoric
☐ archeology - historic
☐ agriculture
☐ architecture
☐ art
☒ commerce
☐ communications

☐ community planning
☐ conservation
☐ economics
☐ education
☐ engineering
☐ exploration / settlement
☐ industry
☐ invention

☐ landscape architecture
☐ law
☐ literature
☐ military
☐ music
☐ philosophy
☐ politics / government

☐ religion
☐ science
☐ sculpture
☐ social / humanitarian
☐ theater
☐ transportation
☐ other (specify)

SPECIFIC DATES

Circa 1918

BUILDER / ARCHITECT

Jim Faircloth

STATEMENT OF SIGNIFICANCE (IN ONE PARAGRAPH)

Commerce - Mr. Faircloth (who built the Christisen home) also owned the Robert Judson Lumber Co. in Cuba.

9. MAJOR BIBLIOGRAPHICAL REFERENCES

Ruby Christisen

10. GEOGRAPHICAL DATA

ACREAGE OF PROPERTY .5 acre
 UTM REFERENCES

QUADRANGLE NAME Cuba QuadSCALE 1:24000

A

1	5	6	3	9	8	2	0	4	2	1	4	1	8	0
---	---	---	---	---	---	---	---	---	---	---	---	---	---	---

 ZONE EASTING NORTHING

B

--	--	--	--	--	--	--	--	--	--	--	--	--	--	--

 ZONE EASTING NORTHING

C

--	--	--	--	--	--	--	--	--	--	--	--	--	--	--

D

--	--	--	--	--	--	--	--	--	--	--	--	--	--	--

VERBAL BOUNDARY DESCRIPTION AND JUSTIFICATION The Christisen house is located in Benton township at the above referenced UTM coordinates. This location recognizes the building and the parameter of the grounds upon which it rests.

11. FORM PREPARED BY

NAME / TITLE Barbara S. Black - n Assistant Historic Preservation Coordinator

ORGANIZATION Meramec Regional Planning Commission

ADDRESS 101 West Tenth Street, Rolla, Missouri 65401

DATE 1-10-86



THE CHRISTISEN HOUSE
Cuba, Mo.

CR-AS-001-046

(Crawford County Survey)

U. S. G. S. 7.5 Minute Topographic Map
Cuba Quadrangle
Scale: 1:24,000

UTM REFERENCES
Zone: 15
Easting: 639820
Northing: 4214180



CIR-AS-001-047

MISSOURI OFFICE OF HISTORIC PRESERVATION / INVENTORY SURVEY FORM

1. NAME The Albert Kolb House

HISTORIC

AND / OR COMMON

2. LOCATION T39N. - R4W. - S30.

STREET & NUMBER 803 E. Main

CITY, TOWN Cuba

VICINITY OF Benton Township

STATE Missouri

CODE 29

COUNTY Crawford

CODE 055

3. CLASSIFICATION

CATEGORY

OWNERSHIP

STATUS

PRESENT USE

☐ district☐ public☒ occupied☐ agriculture☐ museum☒ building☒ private☐ unoccupied☐ commercial☐ park☐ structure☐ both☐ work in progress☐ educational☒ private residence☐ site

PUBLIC ACQUISITION

ACCESSIBLE

☐ entertainment☐ religious☐ object☐ in process☐ yes: restricted☐ government☐ scientific☐ being considered☐ yes: unrestricted☐ industrial☐ transportation☐ N/A☐ no☐ military☐ other: _____

4. OWNER OF PROPERTY

NAME Albert Kolb

STREET & NUMBER 803 E. Main

CITY, TOWN Cuba

VICINITY OF Benton township

STATE Missouri

5. LOCATION OF LEGAL DESCRIPTION

Assessor's Office
 Phelps County Courthouse
 Rolla, Missouri 65401

6. REPRESENTATION IN EXISTING SURVEYS

TITLE (None)	Determined Eligible?	Yes	No	Federal	State	County	Local

7. DESCRIPTION

CONDITION

CHECK ONE

CHECK ONE

☐ excellent☐ deteriorated☐ unaltered☒ original site☒ good☐ ruins☒ altered☐ moved

date Jan. 2, 1986

☐ fair☐ unexposed

DESCRIBE THE PRESENT AND ORIGINAL (IF KNOWN) PHYSICAL APPEARANCE

The Kolb house has a pine frame construction. a stone foundation on the original part of the house, and a cement foundation on the later addition. The roof is shingled and the exterior has been covered with clapboard. It does not have a basement.

Architectural features of this house include a medium pitched gabled roof with wide eaves. The front porch has a slightly elevated front porch with five, square wooden posts, a cement floor, board and batten on the ceiling, and a semi hip roof. There is a brick chimney on the rear ridge. The front windows are simple sash windows; side windows are two over two panes. The floor plan consists of four rooms and a utility room downstairs with two bedrooms upstairs. The Kolb house is of a square plan shape and is of two stories. Alterations include an added side addition with a sloping shed roof. Mr. Kolb enclosed a back porch into a utility room. The Kolb house is an example of modified Greek Revival architecture.

8. SIGNIFICANCE - Crawford County Survey - Kolb House

PERIOD	AREAS OF SIGNIFICANCE - CHECK AND JUSTIFY BELOW			
<input type="checkbox"/> prehistoric	<input type="checkbox"/> archeology - prehistoric	<input type="checkbox"/> community planning	<input type="checkbox"/> landscape architecture	<input type="checkbox"/> religion
<input type="checkbox"/> 1400-1499	<input type="checkbox"/> archeology - historic	<input type="checkbox"/> conservation	<input type="checkbox"/> law	<input type="checkbox"/> science
<input type="checkbox"/> 1500-1599	<input type="checkbox"/> agriculture	<input type="checkbox"/> economics	<input type="checkbox"/> literature	<input type="checkbox"/> sculpture
<input type="checkbox"/> 1600-1699	<input type="checkbox"/> architecture	<input type="checkbox"/> education	<input type="checkbox"/> military	<input type="checkbox"/> social / humanitarian
<input type="checkbox"/> 1700-1799	<input type="checkbox"/> art	<input type="checkbox"/> engineering	<input type="checkbox"/> music	<input type="checkbox"/> theater
<input checked="" type="checkbox"/> 1800-1899	<input checked="" type="checkbox"/> commerce	<input type="checkbox"/> exploration / settlement	<input type="checkbox"/> philosophy	<input type="checkbox"/> transportation
<input type="checkbox"/> 1900-	<input type="checkbox"/> communications	<input type="checkbox"/> industry	<input type="checkbox"/> politics / government	<input type="checkbox"/> other (specify)
		<input type="checkbox"/> invention		

SPECIFIC DATES Circa 1886 BUILDER / ARCHITECT Unknwon

STATEMENT OF SIGNIFICANCE (IN ONE PARAGRAPH)

Commerce - At one time the Kolb house was a Cuba grocery store.

9. MAJOR BIBLIOGRAPHICAL REFERENCES

Mr. Albert Kolb

10. GEOGRAPHICAL DATA

ACREAGE OF PROPERTY one lot QUADRANGLE NAME Cuba Quad SCALE 1:24000
UTM REFERENCES

A

1	5	6	4	0	4	6	0	4	2	1	3	8	6	0
---	---	---	---	---	---	---	---	---	---	---	---	---	---	---

ZONE EASTING NORTHING

B

--	--	--	--	--	--	--	--	--	--	--	--	--	--	--

ZONE EASTING NORTHING

C

--	--	--	--	--	--	--	--	--	--	--	--	--	--	--

D

--	--	--	--	--	--	--	--	--	--	--	--	--	--	--

VERBAL BOUNDARY DESCRIPTION AND JUSTIFICATION The Kolb house is located in the Benton township at the above referenced UTM coordinates. This location recognizes the house and the parameters of the grounds upon which it rests.

11. FORM PREPARED BY

NAME / TITLE Barbara S. Black - Assistant Historic Preservation Coordinator

ORGANIZATION Meramec Regional Planning Commission

ADDRESS 101 West Tenth Street, Rolla, Missouri 65401

DATE 1-2-86



CR-AS-001-047

THE KOLB HOUSE
Cuba, Mo.

(Crawford County Survey)

U. S. G. S. 7.5 Minute Topographic Map
Cuba Quadrangle
Scale: 1:24,000

UTM REFERENCES
Zone: 15
Easting: 640460
Northing: 4213860



MISSOURI OFFICE OF HISTORIC PRESERVATION / INVENTORY SURVEY FORM

1. NAME The Albert Kolb Rental

HISTORIC

AND / OR COMMON

2. LOCATION T39N. - R4W. - S30.

STREET & NUMBER 805 E. Main

CITY, TOWN Cuba

VICINITY OF Benton Township

STATE Missouri

CODE 29

COUNTY Crawford

CODE 055

3. CLASSIFICATION

CATEGORY

☐ district☒ building(s)☐ structure☐ site☐ object

OWNERSHIP

☐ public☒ private☐ both

PUBLIC ACQUISITION

☐ in process☐ being considered☐ N/A

STATUS

☐ occupied☒ unoccupied☐ work in progress

ACCESSIBLE

☐ yes: restricted☐ yes: unrestricted☐ no

PRESENT USE

☐ agriculture☐ commercial☐ educational☐ entertainment☐ government☐ industrial☐ military☐ museum☐ park☒ private residence☐ religious☐ scientific☐ transportation☐ other: _____

4. OWNER OF PROPERTY

NAME Albert Kolb

STREET & NUMBER 805 E. Main

CITY, TOWN Cuba

VICINITY OF Benton Township

STATE Missouri

5. LOCATION OF LEGAL DESCRIPTION

Assessor's Office
 Phelps County Courthouse
 Rolla, Missouri 65401

6. REPRESENTATION IN EXISTING SURVEYS

TITLE (None)	Determined Eligible?	Yes	No	Federal	State	County	Local

7. DESCRIPTION

CONDITION

☐ excellent☐ good☒ fair☐ deteriorated☐ ruins☐ unexposed

CHECK ONE

☐ unaltered☒ altered

CHECK ONE

☒ original site☐ moved

date Jan. 2, 1986

DESCRIBE THE PRESENT AND ORIGINAL (IF KNOWN) PHYSICAL APPEARANCE

Basic construction features of the Kolb rental house includes a rock foundation and a pine frame. The roof has been covered with light green shingles and the exterior wall is covered with clapboard. It has a medium gable roofline on the main section of the house and a shed roof porch with a cement floor and four (brown) Queen Anne porch posts. There is a centered door and flanking windows. This is a one story house of a square plan shape with a built on utility and bath. The original floor plan has three rooms. The Kolb Rental house is an example of Colonial Revival architecture.

8. SIGNIFICANCE - Crawford County Survey - Kolb Rental House**PERIOD**

☐ prehistoric
☐ 1400-1499
☐ 1500-1599
☐ 1600-1699
☐ 1700-1799
☒ 1800-1899
☐ 1900-

AREAS OF SIGNIFICANCE - CHECK AND JUSTIFY BELOW

☐ archeology - prehistoric
☐ archeology - historic
☐ agriculture
☒ architecture
☐ art
☐ commerce
☐ communications

☐ community planning
☐ conservation
☐ economics
☐ education
☐ engineering
☐ exploration / settlement
☐ industry
☐ invention

☐ landscape architecture
☐ law
☐ literature
☐ military
☐ music
☐ philosophy
☐ politics / government

☐ religion
☐ science
☐ sculpture
☐ social / humanitarian
☐ theater
☐ transportation
☐ other (specify)

SPECIFIC DATES Circa 1890

BUILDER / ARCHITECT

Unknown

STATEMENT OF SIGNIFICANCE (IN ONE PARAGRAPH)

Architecture - The Kolb rental house is an example of modified Colonial Revival architecture.

9. MAJOR BIBLIOGRAPHICAL REFERENCES

Albert Kolb

10. GEOGRAPHICAL DATA

ACREAGE OF PROPERTY one lot
 UTM REFERENCES

QUADRANGLE NAME Cuba QuadSCALE 1:24000

A

1	5	6	4	0	6	6	0	4	2	1	3	8	6	0
---	---	---	---	---	---	---	---	---	---	---	---	---	---	---

ZONE EASTING NORTHING

C

--	--	--	--	--	--	--	--	--	--	--	--	--	--	--

B

--	--	--	--	--	--	--	--	--	--	--	--	--	--	--

ZONE EASTING NORTHING

D

--	--	--	--	--	--	--	--	--	--	--	--	--	--	--

VERBAL BOUNDARY DESCRIPTION AND JUSTIFICATION The Kolb rental house is located in the Benton township at the above referenced UTM coordinates. This location recognizes the house and the parameter upon which it rests.

11. FORM PREPARED BY

NAME / TITLE Barbara S. Black - Assistant Historic Preservation Coordinator

ORGANIZATION Meramec Regional Planning Commission

ADDRESS 101 West Tenth Street, Rolla, Missouri 65401

DATE 1 -2- 86

UTM REFERENCES
Zone: 15
Easting: 640660
Northing: 4213860



CR-AS-001-049

MISSOURI OFFICE OF HISTORIC PRESERVATION / INVENTORY SURVEY FORM

1. NAME The Foust House

HISTORIC

AND / OR COMMON

2. LOCATION T39N. R4W. S31.

STREET & NUMBER 406 S. Main

CITY, TOWN Cuba

VICINITY OF Benton Township

STATE Missouri

CODE 29

COUNTY Crawford

CODE 055

3. CLASSIFICATION

CATEGORY

☐ district☒ building(s)☐ structure☐ site☐ object

OWNERSHIP

☐ public☒ private☐ both

PUBLIC ACQUISITION

☐ in process☐ being considered☐ N/A

STATUS

☒ occupied☐ unoccupied☐ work in progress

ACCESSIBLE

☐ yes: restricted☐ yes: unrestricted☐ no

PRESENT USE

☐ agriculture☐ commercial☐ educational☐ entertainment☐ government☐ industrial☐ military☐ museum☐ park☐ private residence☐ religious☐ scientific☐ transportation☒ other rental property

4. OWNER OF PROPERTY

NAME Walter Irvin

STREET & NUMBER South Main St.

CITY, TOWN Cuba

VICINITY OF Benton township

STATE Missouri

5. LOCATION OF LEGAL DESCRIPTION

Assessor's Office
 Phelps County Courthouse
 Rolla, Missouri 65401

6. REPRESENTATION IN EXISTING SURVEYS

TITLE (None)	Determined Eligible?	Yes	No	Federal	State	County	Local

7. DESCRIPTION

CONDITION

☐ excellent☐ good☒ fair☐ deteriorated☐ ruins☐ unexposed

CHECK ONE

☒ unaltered☐ altered

CHECK ONE

☒ original site☐ moved

date Jan. 9, 1986

DESCRIBE THE PRESENT AND ORIGINAL (IF KNOWN) PHYSICAL APPEARANCE

The Foust house is a two story building of Greek Revival architecture with a Stick style influence. Construction features of this house include a cement foundation, a shingle roof, and an oak and pine frame. This house has a medium pitch gable roofline with protruding eaves and knee braces (purlins) under the end eaves. The front porch has a shed roofline, a cement foundation, and wooden columns; there is board and batten on the porch ceiling. There are double entry doors flanked by single sash windows. This house has been converted into two apartments with a floor plan of two rooms down and two rooms up for each apartment.

8. SIGNIFICANCE - Crawford County Survey - Walter Irvin House

PERIOD	AREAS OF SIGNIFICANCE - CHECK AND JUSTIFY BELOW			
<input type="checkbox"/> prehistoric	<input type="checkbox"/> archeology - prehistoric	<input type="checkbox"/> community planning	<input type="checkbox"/> landscape architecture	<input type="checkbox"/> religion
<input type="checkbox"/> 1400-1499	<input type="checkbox"/> archeology - historic	<input type="checkbox"/> conservation	<input type="checkbox"/> law	<input type="checkbox"/> science
<input type="checkbox"/> 1500-1599	<input type="checkbox"/> agriculture	<input type="checkbox"/> economics	<input type="checkbox"/> literature	<input type="checkbox"/> sculpture
<input type="checkbox"/> 1600-1699	<input checked="" type="checkbox"/> architecture	<input type="checkbox"/> education	<input type="checkbox"/> military	<input type="checkbox"/> social / humanitarian
<input type="checkbox"/> 1700-1799	<input type="checkbox"/> art	<input type="checkbox"/> engineering	<input type="checkbox"/> music	<input type="checkbox"/> theater
<input type="checkbox"/> 1800-1899	<input type="checkbox"/> commerce	<input type="checkbox"/> exploration / settlement	<input type="checkbox"/> philosophy	<input type="checkbox"/> transportation
<input checked="" type="checkbox"/> 1900-	<input type="checkbox"/> communications	<input type="checkbox"/> industry	<input type="checkbox"/> politics / government	<input type="checkbox"/> other (specify)
		<input type="checkbox"/> invention		

SPECIFIC DATES Circa 1920 BUILDER / ARCHITECT Unknown

STATEMENT OF SIGNIFICANCE (IN ONE PARAGRAPH)

Architecture - The Foust house is an example of Greek Revival architecture.

9. MAJOR BIBLIOGRAPHICAL REFERENCES

Winifred Foust - Renter

10. GEOGRAPHICAL DATA

ACREAGE OF PROPERTY one lot size QUADRANGLE NAME Cuba Quad SCALE 1:24000
 UTM REFERENCES

A	1 5	6 4 0 0 0 0	4 2 1 3 5 2 0	B												
	ZONE	EASTING	NORTHING		ZONE	EASTING	NORTHING									
C				D												

VERBAL BOUNDARY DESCRIPTION AND JUSTIFICATION The Foust house is located in Benton township at the above referenced UTM coordinates. This location recognizes the building and the parameter of the grounds upon which it rests.

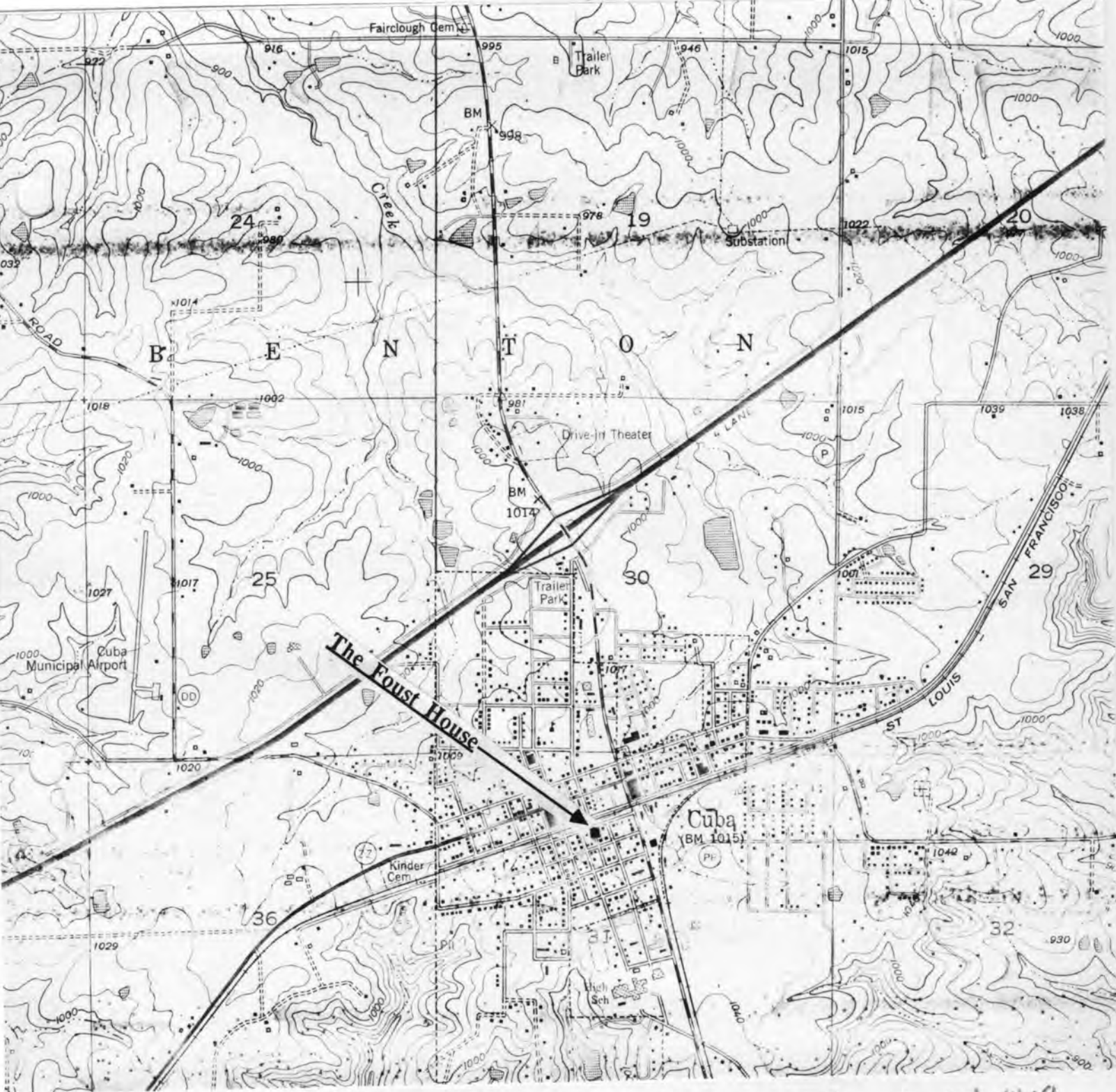
11. FORM PREPARED BY

NAME / TITLE Barbara S. Black - Assistant Historic Preservation Coordinator

ORGANIZATION Meramec Regional Planning Commission

ADDRESS 101 West Tenth Street, Rolla, Missouri 65401

DATE 1-9-86



THE FOUST HOUSE
Cuba, Mo.

CR-AS-001-049

(Crawford County Survey)

U. S. G. S. 7.5 Minute Topographic Map
Cuba Quadrangle
Scale: 1:24,000

UTM REFERENCES
Zone: 15
Easting: 640000
Northing: 4213520



MISSOURI OFFICE OF HISTORIC PRESERVATION / INVENTORY SURVEY FORM

1. NAME The Shafferkoetter House

HISTORIC

AND / OR COMMON

2. LOCATION T39N. R4W. S30.

STREET & NUMBER 808 S. W. Main St.

CITY, TOWN Cuba

VICINITY OF Benton Township

STATE Missouri

CODE 29

COUNTY Crawford

CODE 055

3. CLASSIFICATION

CATEGORY

☐ district☒ building(s)☐ structure☐ site☐ object

OWNERSHIP

☐ public☒ private☐ both

PUBLIC ACQUISITION

☐ in process☐ being considered☐ N/A

STATUS

☒ occupied☐ unoccupied☐ work in progress

ACCESSIBLE

☐ yes: restricted☐ yes: unrestricted☐ no

PRESENT USE

☐ agriculture☐ commercial☐ educational☐ entertainment☐ government☐ industrial☐ military☐ museum☐ park☒ private residence☐ religious☐ scientific☐ transportation☐ other: _____

4. OWNER OF PROPERTY

NAME Mr. & Mrs. Ron Schafferkoetter

STREET & NUMBER 808 S.W. Main

CITY, TOWN Cuba

VICINITY OF Benton township

STATE Missouri

5. LOCATION OF LEGAL DESCRIPTION

Assessor's Office
Phelps County Courthouse
Rolla, Missouri 65401

6. REPRESENTATION IN EXISTING SURVEYS

TITLE (None)	Determined Eligible?	Yes	No	Federal	State	County	Local

7. DESCRIPTION

CONDITION

☐ excellent☒ good☐ fair☐ deteriorated☐ ruins☐ unexposed

CHECK ONE

☐ unaltered☒ altered

CHECK ONE

☒ original site☐ moved

date Jan. 9, 1986

DESCRIBE THE PRESENT AND ORIGINAL (IF KNOWN) PHYSICAL APPEARANCE

The Shafferkoetter house has been renovated from a shell into a nice example of modified Colonial Revival architecture. Originally, this house was two stories with four rooms but it has been much altered over the years. This house has a partial rock foundation, an oak frame, and a shingled roof. The exterior wall covering is of clapboard; modern shutters have been added to the windows. The main section of this house has a tripart gable roofline. A rear addition has a shed roofline and a cement foundation; a rear back porch has been added. The interior of the Shafferkoetter house has been modernized yet the decor is in keeping with the time period in which the house was originally built; the interior has many original features such as pine wainscoting and an open staircase.

8. SIGNIFICANCE - Crawford County Survey - Shafferkoetter House

PERIOD	AREAS OF SIGNIFICANCE - CHECK AND JUSTIFY BELOW			
<input type="checkbox"/> prehistoric	<input type="checkbox"/> archeology - prehistoric	<input type="checkbox"/> community planning	<input type="checkbox"/> landscape architecture	<input type="checkbox"/> religion
<input type="checkbox"/> 1400-1499	<input type="checkbox"/> archeology - historic	<input type="checkbox"/> conservation	<input type="checkbox"/> law	<input type="checkbox"/> science
<input type="checkbox"/> 1500-1599	<input type="checkbox"/> agriculture	<input type="checkbox"/> economics	<input type="checkbox"/> literature	<input type="checkbox"/> sculpture
<input type="checkbox"/> 1600-1699	<input type="checkbox"/> architecture	<input type="checkbox"/> education	<input type="checkbox"/> military	<input type="checkbox"/> social / humanitarian
<input type="checkbox"/> 1700-1799	<input type="checkbox"/> art	<input type="checkbox"/> engineering	<input type="checkbox"/> music	<input type="checkbox"/> theater
<input type="checkbox"/> 1800-1899	<input type="checkbox"/> commerce	<input type="checkbox"/> exploration / settlement	<input type="checkbox"/> philosophy	<input type="checkbox"/> transportation
<input checked="" type="checkbox"/> 1900-	<input type="checkbox"/> communications	<input type="checkbox"/> industry	<input type="checkbox"/> politics / government	<input checked="" type="checkbox"/> other (specify) History
		<input type="checkbox"/> invention		

SPECIFIC DATES Circa 1907 BUILDER / ARCHITECT Unknown

STATEMENT OF SIGNIFICANCE (IN ONE PARAGRAPH)

History - The original property owner (name unknown) was deeded this property (360 acres total) for serving in the Missouri Militia. The Schaefferkoettters' have owned this house since 1979.

9. MAJOR BIBLIOGRAPHICAL REFERENCES

Mr. Ron Shafferkoetter

10. GEOGRAPHICAL DATA

ACREAGE OF PROPERTY one lot size QUADRANGLE NAME Cuba Quad SCALE 1:24000
UTM REFERENCES

<p>A</p> <table border="1" style="display: inline-table; text-align: center;"> <tr><td>1</td><td>5</td></tr> </table> <table border="1" style="display: inline-table; text-align: center;"> <tr><td>6</td><td>3</td><td>9</td><td>7</td><td>6</td><td>0</td></tr> </table> <table border="1" style="display: inline-table; text-align: center;"> <tr><td>4</td><td>2</td><td>1</td><td>3</td><td>4</td><td>2</td><td>0</td></tr> </table> <p>ZONE EASTING NORTHING</p>	1	5	6	3	9	7	6	0	4	2	1	3	4	2	0	<p>B</p> <table border="1" style="display: inline-table; text-align: center;"> <tr><td> </td><td> </td><td> </td><td> </td><td> </td><td> </td><td> </td><td> </td><td> </td><td> </td></tr> </table> <p>ZONE EASTING NORTHING</p>										
1	5																									
6	3	9	7	6	0																					
4	2	1	3	4	2	0																				
<p>C</p> <table border="1" style="display: inline-table; text-align: center;"> <tr><td> </td><td> </td><td> </td><td> </td><td> </td><td> </td><td> </td><td> </td><td> </td><td> </td></tr> </table>											<p>D</p> <table border="1" style="display: inline-table; text-align: center;"> <tr><td> </td><td> </td><td> </td><td> </td><td> </td><td> </td><td> </td><td> </td><td> </td><td> </td></tr> </table>															

VERBAL BOUNDARY DESCRIPTION AND JUSTIFICATION The Shafferkoetter house is located in Benton township at the above referenced UTM coordinates. This location recognizes the building and the parameter of the grounds upon which it rests.

11. FORM PREPARED BY

NAME / TITLE Barbara S. Black - Assistant Historic Preservation Coordinator

ORGANIZATION Meramec Regional Planning Commission

ADDRESS 101 West Tenth Street, Rolla, Missouri 65401

DATE 1-9-86



THE SHAFFERKOETTER HOUSE
Cuba, Mo.

(Crawford County Survey)

U. S. G. S. 7.5 Minute Topographic Map
Cuba Quadrangle
Scale: 1:24,000

UTM REFERENCES
Zone: 15
Easting: 639760
Northing: 4213420

CR-AS-001-050



MISSOURI OFFICE OF HISTORIC PRESERVATION / INVENTORY SURVEY FORM

1. NAME B & D Apt. Building

HISTORIC

AND / OR COMMON

2. LOCATION T39N. R4W. S31.

STREET & NUMBER 607 W. Main

CITY, TOWN Cuba

VICINITY OF Benton township

STATE Missouri

CODE 29

COUNTY Crawford

CODE 055

3. CLASSIFICATION

CATEGORY

OWNERSHIP

STATUS

PRESENT USE

☐ district☐ public☒ occupied☐ agriculture☐ museum☒ building(s)☒ private☐ unoccupied☐ commercial☐ park☐ structure☐ both☐ work in progress☐ educational☒ private residence☐ site

PUBLIC ACQUISITION

ACCESSIBLE

☐ entertainment☐ religious☐ object☐ in process☐ yes: restricted☐ government☐ scientific☐ being considered☐ yes: unrestricted☐ industrial☐ transportation☐ N/A☐ no☐ military☐ other: _____

4. OWNER OF PROPERTY

NAME Bob Deposki

STREET & NUMBER 9955 Clearwater

CITY, TOWN St. Louis

VICINITY OF

Benton township

STATE Missouri

5. LOCATION OF LEGAL DESCRIPTION

Assessor's Office

Phelps County Courthouse

Rolla, Missouri 65401

6. REPRESENTATION IN EXISTING SURVEYS

TITLE (None)

Determined Eligible?

Yes

No

Federal

State

County

Local

7. DESCRIPTION

CONDITION

CHECK ONE

CHECK ONE

☐ excellent☐ deteriorated☐ unaltered☒ original site☒ good☐ ruins☒ altered☐ moved

date Jan. 8, 1986

☐ fair☐ unexposed

DESCRIBE THE PRESENT AND ORIGINAL (IF KNOWN) PHYSICAL APPEARANCE

The B & D apartment building has a stone foundation, a wall covering of stucco and modern windows and doors. It has been extensively remodeled by its present owner. The B & D apartment building is an example of Vernacular architecture.

8. SIGNIFICANCE - Crawford County Survey - B & D Apt. Bld #2

PERIOD

___ prehistoric
 ___ 1400-1499
 ___ 1500-1599
 ___ 1600-1699
 ___ 1700-1799
☒ 1800-1899
 ___ 1900-

AREAS OF SIGNIFICANCE - CHECK AND JUSTIFY BELOW

___ archeology - prehistoric
 ___ archeology - historic
 ___ agriculture
 ___ architecture
 ___ art
☒ commerce
 ___ communications

___ community planning
 ___ conservation
 ___ economics
 ___ education
 ___ engineering
 ___ exploration / settlement
 ___ industry
 ___ invention

___ landscape architecture
 ___ law
 ___ literature
 ___ military
 ___ music
 ___ philosophy
 ___ politics / government

___ religion
 ___ science
 ___ sculpture
 ___ social / humanitarian
 ___ theater
 ___ transportation
 ___ other (specify)

SPECIFIC DATES

Circa 1890

BUILDER / ARCHITECT

Unknown

STATEMENT OF SIGNIFICANCE (IN ONE PARAGRAPH)

Commerce - this building has been used for several commercial purposes.

9. MAJOR BIBLIOGRAPHICAL REFERENCES

John O'Grady
 605 W. Main
 Cuba

10. GEOGRAPHICAL DATA

ACREAGE OF PROPERTY one lot size
 UTM REFERENCES

QUADRANGLE NAME Cuba QuadSCALE 1:24000

A

1	5
---	---

6	4	0	0	6	0
---	---	---	---	---	---

4	2	1	3	6	8	0
---	---	---	---	---	---	---

 ZONE ⁶0 EASTING NORTHING

B

--	--

--	--	--	--	--	--

--	--	--	--	--	--

 ZONE EASTING NORTHING

C

--	--

--	--	--	--	--	--

--	--	--	--	--	--

D

--	--

--	--	--	--	--	--

--	--	--	--	--	--

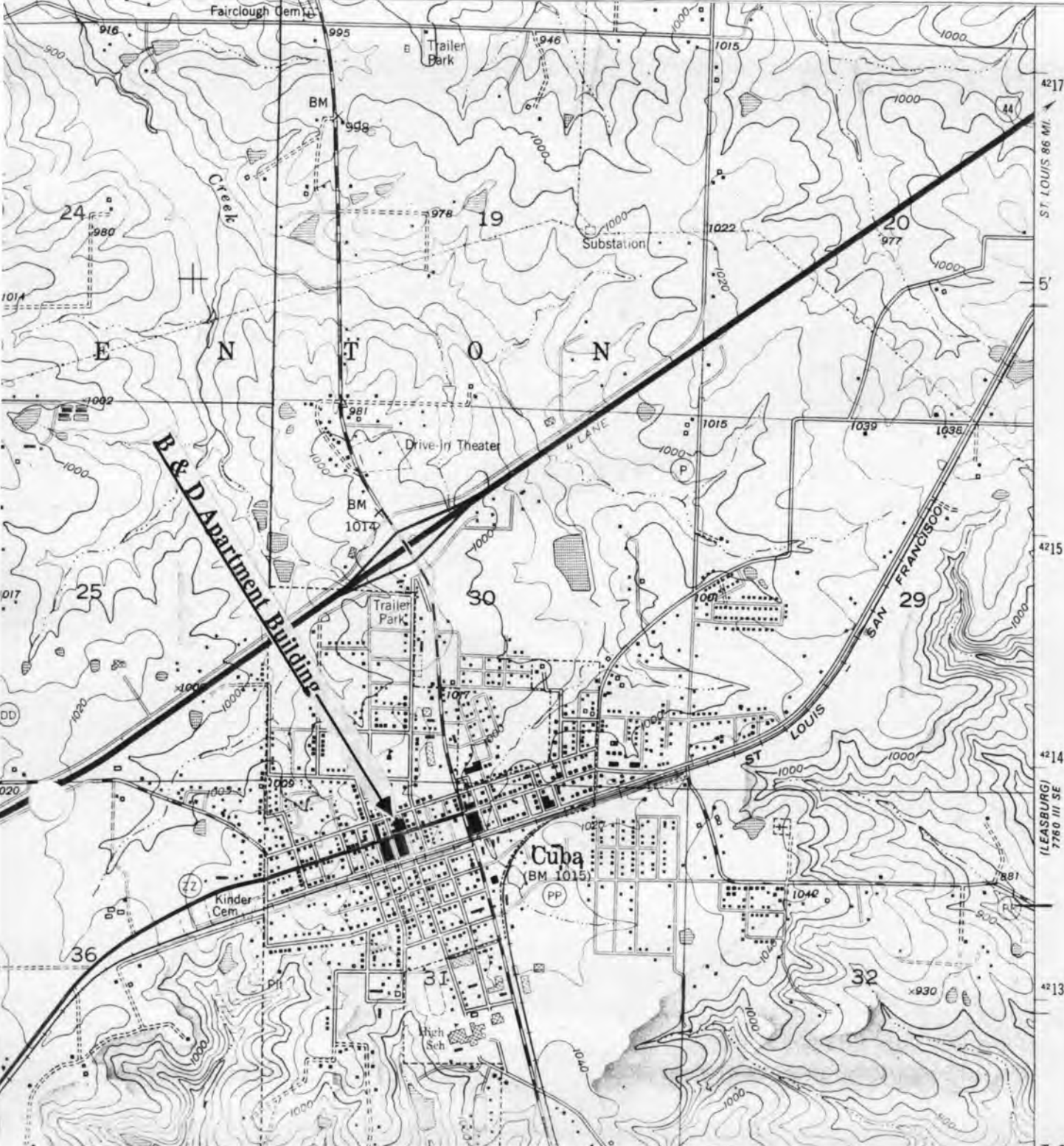
VERBAL BOUNDARY DESCRIPTION AND JUSTIFICATION The B & D Apartment building is located in Benton township at the above referenced UTM coordinates. This location recognizes the building and the parameter of the grounds upon which it rests.

11. FORM PREPARED BY

NAME / TITLE Barbara S. Black - Assistant Historic Preservation Coordinator

ORGANIZATION

DATE 1-8-86



B & D APARTMENT BUILDINGS
Cuba, Mo.

(Crawford County Survey)

U. S. G. S. 7.5 Minute Topographic Map
Cuba Quadrangle
Scale: 1:24,000

UTM REFERENCES
Zone: 15
Easting: 639660
Northing: 4213680

CR-AS-001-051



MISSOURI OFFICE OF HISTORIC PRESERVATION / INVENTORY SURVEY FORM

1. NAME B & D Apartment Building

HISTORIC

AND / OR COMMON

2. LOCATION T39N. R4W. S31.

STREET & NUMBER 607 W. Main

CITY, TOWN Cuba

VICINITY OF Benton Township

STATE Missouri

CODE 29

COUNTY Crawford

CODE 055

3. CLASSIFICATION

CATEGORY

☐ district☒ building(s)☐ structure☐ site☐ object

OWNERSHIP

☐ public☒ private☐ both

PUBLIC ACQUISITION

☐ in process☐ being considered☐ N/A

STATUS

☒ occupied☐ unoccupied☐ work in progress

ACCESSIBLE

☐ yes: restricted☐ yes: unrestricted☐ no

PRESENT USE

☐ agriculture☐ commercial☐ educational☐ entertainment☐ government☐ industrial☐ military☐ museum☐ park☒ private residence☐ religious☐ scientific☐ transportation☐ other: _____

4. OWNER OF PROPERTY

NAME Bob Deposki

STREET & NUMBER 9955 Clearwater

CITY, TOWN St. Louis

VICINITY OF Benton township

STATE Missouri

5. LOCATION OF LEGAL DESCRIPTION

Assessor's Office
 Phelps County Courthouse
 Rolla, Missouri 65401

6. REPRESENTATION IN EXISTING SURVEYS

TITLE (None)	Determined Eligible?	Yes	No	Federal	State	County	Local

7. DESCRIPTION

CONDITION

☐ excellent☐ good☒ fair☐ deteriorated☐ ruins☐ unexposed

CHECK ONE

☐ unaltered☒ altered

CHECK ONE

☒ original site☐ moved

date June 8, 1986

DESCRIBE THE PRESENT AND ORIGINAL (IF KNOWN) PHYSICAL APPEARANCE

This building is constructed of cut stone and was built in the 1800's. This building has been used for many commercial purposes and has been used as both a restaurant and a tavern. It appears that both the doors and windows have been cut down to present size. The most unique architectural feature of this building is the contrasting stone entablature. This building is an example of a modified Richardsonian Romanesque style of architecture.

8. SIGNIFICANCE - Crawford County Survey - B & D Apartment building

PERIOD	AREAS OF SIGNIFICANCE - CHECK AND JUSTIFY BELOW				
<input type="checkbox"/> prehistoric	<input type="checkbox"/> archeology - prehistoric	<input type="checkbox"/> community planning	<input type="checkbox"/> landscape architecture	<input type="checkbox"/> religion	
<input type="checkbox"/> 1400-1499	<input type="checkbox"/> archeology - historic	<input type="checkbox"/> conservation	<input type="checkbox"/> law	<input type="checkbox"/> science	
<input type="checkbox"/> 1500-1599	<input type="checkbox"/> agriculture	<input type="checkbox"/> economics	<input type="checkbox"/> literature	<input type="checkbox"/> sculpture	
<input type="checkbox"/> 1600-1699	<input checked="" type="checkbox"/> architecture	<input type="checkbox"/> education	<input type="checkbox"/> military	<input type="checkbox"/> social / humanitarian	
<input type="checkbox"/> 1700-1799	<input type="checkbox"/> art	<input type="checkbox"/> engineering	<input type="checkbox"/> music	<input type="checkbox"/> theater	
<input checked="" type="checkbox"/> 1800-1899	<input checked="" type="checkbox"/> commerce	<input type="checkbox"/> exploration / settlement	<input type="checkbox"/> philosophy	<input type="checkbox"/> transportation	
<input type="checkbox"/> 1900-	<input type="checkbox"/> communications	<input type="checkbox"/> industry	<input type="checkbox"/> politics / government	<input type="checkbox"/> other (specify)	
		<input type="checkbox"/> invention			

SPECIFIC DATES Circa 1890 Builder Unknown

STATEMENT OF SIGNIFICANCE (IN ONE PARAGRAPH)

Architecture/Commerce - This building has been used for commercial enterprises for many years. The architecture of this building is very unique.

9. MAJOR BIBLIOGRAPHICAL REFERENCES

John O'Grady
605 W. Main
Cuba

10. GEOGRAPHICAL DATA

ACREAGE OF PROPERTY approx 3,000 square feet QUADRANGLE NAME Cuba Quad SCALE 1:24000
UTM REFERENCES

A

1	5	6	4	0	0	6	10	4	2	1	3	6	8	10
---	---	---	---	---	---	---	----	---	---	---	---	---	---	----

ZONE EASTING NORTHING

B

--	--	--	--	--	--	--	--	--	--	--	--	--	--	--

ZONE EASTING NORTHING

C

--	--	--	--	--	--	--	--	--	--	--	--	--	--	--

D

--	--	--	--	--	--	--	--	--	--	--	--	--	--	--

VERBAL BOUNDARY DESCRIPTION AND JUSTIFICATION The B & D Apartment building is located in Benton township at the above referenced UTM coordinates. This location recognizes the building and the parameter of the grounds upon which it rests.

11. FORM PREPARED BY

NAME / TITLE Barbara S. Black - Assistant Historic Preservation Coordinator

ORGANIZATION Meramec Regional Planning Commission

ADDRESS 101 West Tenth Street, Rolla, Missouri 65401

DATE 1-8-86



B & D APARTMENT BUILDINGS
Cuba, Mo.

(Crawford County Survey)

U. S. G. S. 7.5 Minute Topographic Map
Cuba Quadrangle
Scale: 1:24,000

UTM REFERENCES
Zone: 15
Easting: 640060
Northing: 4213680

CR-AS-001-052



MISSOURI OFFICE OF HISTORIC PRESERVATION / INVENTORY SURVEY FORM

1. NAME Copeland Used Furniture

HISTORIC

AND / OR COMMON

2. LOCATION T39N. R4W. S31.

STREET & NUMBER 607 W. Main St.

CITY, TOWN Cuba

VICINITY OF Benton township

STATE Missouri

CODE 29

COUNTY Crawford

CODE 055

3. CLASSIFICATION

CATEGORY

OWNERSHIP

STATUS

PRESENT USE

☐ district☐ public☒ occupied☐ agriculture☐ museum☒ building(s)☒ private☐ unoccupied☒ commercial☐ park☐ structure☐ both☐ work in progress☐ educational☐ private residence☐ site

PUBLIC ACQUISITION

ACCESSIBLE

☐ entertainment☐ religious☐ object☐ in process☐ yes: restricted☐ government☐ scientific☐ being considered☐ yes: unrestricted☐ industrial☐ transportation☐ N/A☐ no☐ military☐ other: _____

4. OWNER OF PROPERTY

NAME Copeland Used Furniture

STREET & NUMBER 607 W. Main St.

CITY, TOWN Cuba

VICINITY OF Benton township

STATE Missouri

5. LOCATION OF LEGAL DESCRIPTION

Assessor's Office
 Phelps County Courthouse
 Rolla, Missouri 65401

6. REPRESENTATION IN EXISTING SURVEYS

TITLE (None)	Determined Eligible?	Yes	No	Federal	State	County	Local

7. DESCRIPTION

CONDITION

CHECK ONE

CHECK ONE

☐ excellent☒ deteriorated☐ unaltered☒ original site☐ good☐ ruins☒ altered☐ moved

date Jan. 8, 1986

☐ fair☐ unexposed

DESCRIBE THE PRESENT AND ORIGINAL (IF KNOWN) PHYSICAL APPEARANCE

The Copeland Used Furniture building is a large building of a square plan shape. It is constructed of red brick. the porch floor is cement and it has wood porch posts. This building is of a Vernacular style of architecture.

8. SIGNIFICANCE - Crawford County Survey - Copeland Furniture

PERIOD	AREAS OF SIGNIFICANCE - CHECK AND JUSTIFY BELOW			
<input type="checkbox"/> prehistoric	<input type="checkbox"/> archeology - prehistoric	<input type="checkbox"/> community planning	<input type="checkbox"/> landscape architecture	<input type="checkbox"/> religion
<input type="checkbox"/> 1400-1499	<input type="checkbox"/> archeology - historic	<input type="checkbox"/> conservation	<input type="checkbox"/> law	<input type="checkbox"/> science
<input type="checkbox"/> 1500-1599	<input type="checkbox"/> agriculture	<input type="checkbox"/> economics	<input type="checkbox"/> literature	<input type="checkbox"/> sculpture
<input type="checkbox"/> 1600-1699	<input type="checkbox"/> architecture	<input type="checkbox"/> education	<input type="checkbox"/> military	<input type="checkbox"/> social / humanitarian
<input type="checkbox"/> 1700-1799	<input type="checkbox"/> art	<input type="checkbox"/> engineering	<input type="checkbox"/> music	<input type="checkbox"/> theater
<input type="checkbox"/> 1800-1899	<input type="checkbox"/> commerce	<input type="checkbox"/> exploration / settlement	<input type="checkbox"/> philosophy	<input type="checkbox"/> transportation
<input type="checkbox"/> 1900-	<input type="checkbox"/> communications	<input type="checkbox"/> industry	<input checked="" type="checkbox"/> politics / government	<input type="checkbox"/> other (specify)
		<input type="checkbox"/> invention		

SPECIFIC DATES Circa 1920 BUILDER / ARCHITECT Unknown

STATEMENT OF SIGNIFICANCE (IN ONE PARAGRAPH)

Government - This building was possibly used as the Cuba Post Office at one time.

9. MAJOR BIBLIOGRAPHICAL REFERENCES

Leroy Copeland

10. GEOGRAPHICAL DATA

ACREAGE OF PROPERTY one lot size QUADRANGLE NAME Cuba Quad SCALE 1:24000
UTM REFERENCES

A

1	5
---	---

6	3	9	7	4	0
---	---	---	---	---	---

4	2	1	3	8	0	0
---	---	---	---	---	---	---

ZONE EASTING NORTHING

B

--	--

--	--	--	--	--	--

--	--	--	--	--	--

ZONE EASTING NORTHING

C

--	--

--	--	--	--	--	--

--	--	--	--	--	--

D

--	--

--	--	--	--	--	--

--	--	--	--	--	--

VERBAL BOUNDARY DESCRIPTION AND JUSTIFICATION Copeland Used Furniture is located in Benton township at the above referenced UTM coordinates. This location recognizes the building and the parameter of the grounds upon which it rests.

11. FORM PREPARED BY

NAME / TITLE Barbara S. Black - Assistant Historic Preservation Coordinator

ORGANIZATION Meramec Regional Planning Commission

ADDRESS 101 West Tenth Street, Rolla, Missouri 65401

DATE 1-8-85



COPELAND USED FURNITURE
Cuba, Mo.

CR-AS-001-053

(Crawford County Survey)

U. S. G. S. 7.5 Minute Topographic Map
Cuba Quadrangle
Scale: 1:24,000

UTM REFERENCES
Zone: 15
Easting: 639740
Northing: 4213800



SPEED
LIMIT
25

MISSOURI OFFICE OF HISTORIC PRESERVATION / INVENTORY SURVEY FORM

1. NAME The Bouse House

HISTORIC

AND / OR COMMON Railroad Hotel

2. LOCATION T39N. R4W. S30.

STREET & NUMBER 107 Mapleshade Rd.

CITY, TOWN Cuba

VICINITY OF Benton township

STATE Missouri

CODE 29

COUNTY Crawford

CODE 055

3. CLASSIFICATION

CATEGORY

☐ district☒ building(s)☐ structure☐ site☐ object

OWNERSHIP

☐ public☒ private☐ both

PUBLIC ACQUISITION

☐ in process☐ being considered☐ N/A

STATUS

☒ occupied☐ unoccupied☐ work in progress

ACCESSIBLE

☐ yes: restricted☐ yes: unrestricted☐ no

PRESENT USE

☐ agriculture☐ commercial☐ educational☐ entertainment☐ government☐ industrial☐ military☐ museum☐ park☒ private residence☐ religious☐ scientific☐ transportation☐ other: _____

4. OWNER OF PROPERTY

NAME Barbara & Larry Bouse

STREET & NUMBER 107 Mapleshade Rd.

CITY, TOWN Cuba

VICINITY OF Benton Township

STATE Missouri

5. LOCATION OF LEGAL DESCRIPTION

Assessor's Office
 Phelps County Courthouse
 Rolla, Missouri 65401

6. REPRESENTATION IN EXISTING SURVEYS

TITLE (None)	Determined Eligible?	Yes	No	Federal	State	County	Local

7. DESCRIPTION

CONDITION

☐ excellent☐ good☒ fair☐ deteriorated☐ ruins☐ unexposed

CHECK ONE

☐ unaltered☒ altered

CHECK ONE

☒ original site☐ moved

date

Jan. 6, 1986

DESCRIBE THE PRESENT AND ORIGINAL (IF KNOWN) PHYSICAL APPEARANCE

The Bouse house is a two story building that at one time was used as a hotel for the railroad. The Bouse house has a pine construction and a seamed metal roof. The front porch has a semi hip roofline and four Queen Anne turned porch posts. The interior has been remodeled due to a fire having gutted it out. The floor plan includes two rooms down and two up. The Bouse house is an example of Greek Revival architecture.

8. SIGNIFICANCE - Crawford County Survey - Bouse house

PERIOD	AREAS OF SIGNIFICANCE - CHECK AND JUSTIFY BELOW				
<input type="checkbox"/> prehistoric	<input type="checkbox"/> archeology - prehistoric	<input type="checkbox"/> community planning	<input type="checkbox"/> landscape architecture	<input type="checkbox"/> religion	
<input type="checkbox"/> 1400-1499	<input type="checkbox"/> archeology - historic	<input type="checkbox"/> conservation	<input type="checkbox"/> law	<input type="checkbox"/> science	
<input type="checkbox"/> 1500-1599	<input type="checkbox"/> agriculture	<input type="checkbox"/> economics	<input type="checkbox"/> literature	<input type="checkbox"/> sculpture	
<input type="checkbox"/> 1600-1699	<input type="checkbox"/> architecture	<input type="checkbox"/> education	<input type="checkbox"/> military	<input type="checkbox"/> social / humanitarian	
<input type="checkbox"/> 1700-1799	<input type="checkbox"/> art	<input type="checkbox"/> engineering	<input type="checkbox"/> music	<input type="checkbox"/> theater	
<input type="checkbox"/> 1800-1899	<input type="checkbox"/> commerce	<input type="checkbox"/> exploration / settlement	<input type="checkbox"/> philosophy	<input type="checkbox"/> transportation	
<input checked="" type="checkbox"/> 1900-	<input type="checkbox"/> communications	<input type="checkbox"/> industry	<input type="checkbox"/> politics / government	<input type="checkbox"/> other (specify)	
		<input type="checkbox"/> invention			

SPECIFIC DATES Circa 1920 BUILDER / ARCHITECT Unknown

STATEMENT OF SIGNIFICANCE (IN ONE PARAGRAPH)

Commerce - The Bouse house was at one time used as a hotel for railroad passengers and crew.

9. MAJOR BIBLIOGRAPHICAL REFERENCES

Barbara Bouse

10. GEOGRAPHICAL DATA

ACREAGE OF PROPERTY one lot size QUADRANGLE NAME Cuba Quad SCALE 1:24000
UTM REFERENCES

A	1 5 6 4 0 6 6 0	4 2 1 3 8 8 0	B		
	ZONE	EASTING	NORTHING	ZONE	EASTING
C			D		
	ZONE	EASTING	NORTHING	ZONE	EASTING

VERBAL BOUNDARY DESCRIPTION AND JUSTIFICATION The Bouse house is located in Benton township at the above referenced UTM coordinates. This location recognizes the building and the parameter of the grounds upon which it rests.

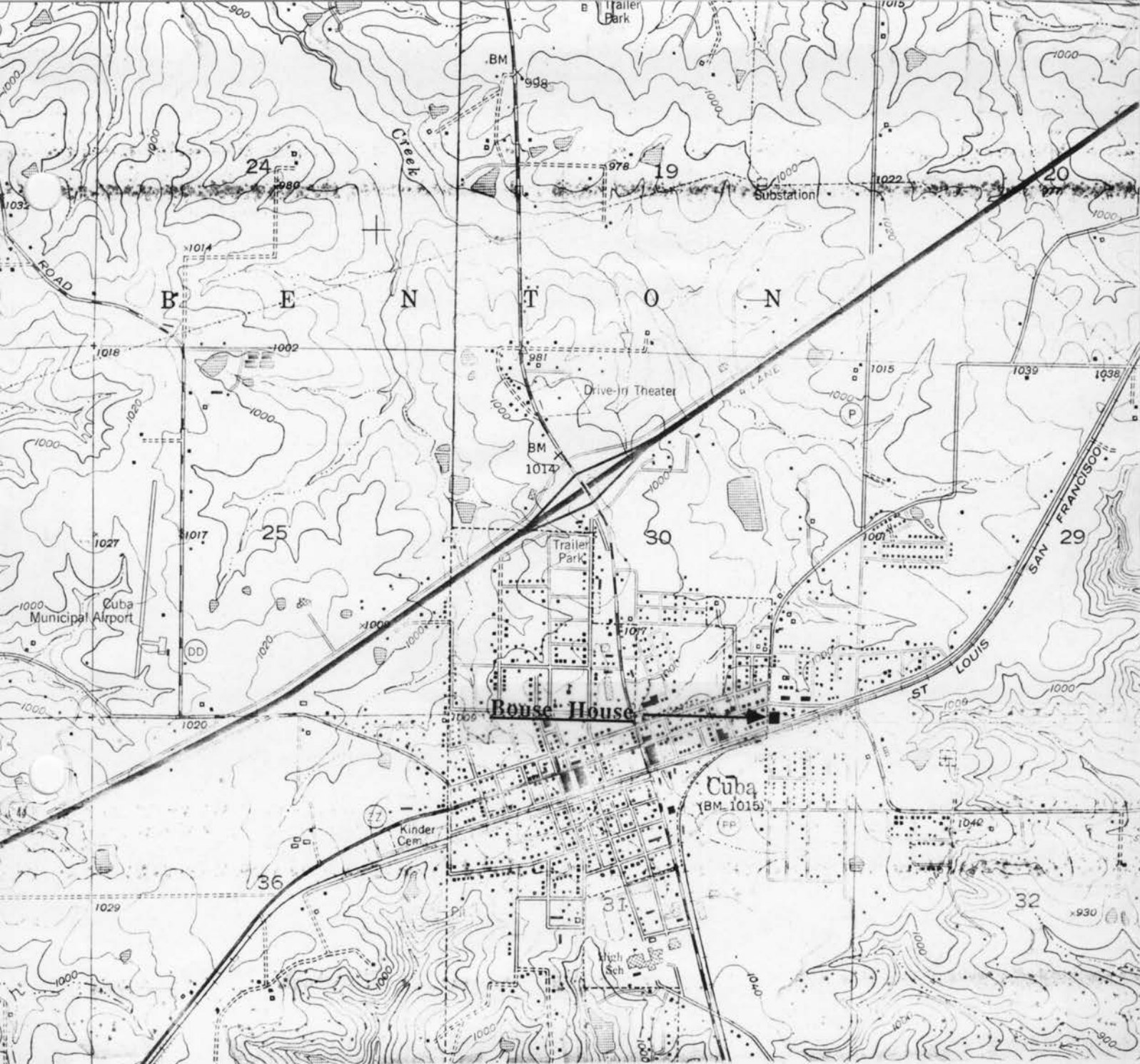
11. FORM PREPARED BY

NAME / TITLE Barbara S. Black Assistant Historic Preservation Coordinator

ORGANIZATION Meramec Regional Planning Commission

ADDRESS 101 West Tenth Street, Rolla, Missouri 65401

DATE 1-6-86



THE BOUSE HOUSE
Cuba, Mo.

CR-AS-001-054

(Crawford County Survey)

U. S. G. S. 7.5 Minute Topographic Map
Cuba Quadrangle
Scale: 1:24,000

UTM REFERENCES
Zone: 15
Easting: 640660
Northing: 4213880



MISSOURI OFFICE OF HISTORIC PRESERVATION / INVENTORY SURVEY FORM

1. NAME The Chumley House

HISTORIC

AND / OR COMMON

2. LOCATION T39N. R4W. S30.

STREET & NUMBER 302 Mapleshade

CITY, TOWN Cuba

VICINITY OF Benton township

STATE Missouri

CODE 29

COUNTY Crawford

CODE 055

3. CLASSIFICATION

CATEGORY

☐ district☒ building(s)☐ structure☐ site☐ object

OWNERSHIP

☐ public☒ private☐ both

PUBLIC ACQUISITION

☐ in process☐ being considered☐ N/A

STATUS

☐ occupied☒ unoccupied☐ work in progress

ACCESSIBLE

☐ yes: restricted☐ yes: unrestricted☐ no

PRESENT USE

☐ agriculture☐ commercial☐ educational☐ entertainment☐ government☐ industrial☐ military☐ museum☐ park☒ private residence☐ religious☐ scientific☐ transportation☐ other: _____

4. OWNER OF PROPERTY

NAME Darrell Chumley

STREET & NUMBER 211 Mapleshade

CITY, TOWN Cuba

VICINITY OF Benton township

STATE Missouri

5. LOCATION OF LEGAL DESCRIPTION

Assessor's Office
Phelps County Courthouse
Rolla, Missouri 65401

6. REPRESENTATION IN EXISTING SURVEYS

TITLE (None)	Determined Eligible?	Yes	No	Federal	State	County	Local

7. DESCRIPTION

CONDITION

☐ excellent☐ good☐ fair☒ deteriorated☐ ruins☐ unexposed

CHECK ONE

☐ unaltered☒ altered

CHECK ONE

☒ original site☐ moved

date Jan. 6, 1986

DESCRIBE THE PRESENT AND ORIGINAL (IF KNOWN) PHYSICAL APPEARANCE

The Chumley house is a two story building of a modified Greek Revival style of architecture. It is of an irregular plan shape. It has a partial brick and cement foundation, clapboard on the exterior walls, and a shingle roof. There is a glass enclosed front porch. It has been abandoned for many years and Mr. Chumley is currently trying to sell it.

8. SIGNIFICANCE - Crawford County Survey - Chumley house

PERIOD	AREAS OF SIGNIFICANCE - CHECK AND JUSTIFY BELOW			
<input type="checkbox"/> prehistoric	<input type="checkbox"/> archeology - prehistoric	<input type="checkbox"/> community planning	<input type="checkbox"/> landscape architecture	<input type="checkbox"/> religion
<input type="checkbox"/> 1400-1499	<input type="checkbox"/> archeology - historic	<input type="checkbox"/> conservation	<input type="checkbox"/> law	<input type="checkbox"/> science
<input type="checkbox"/> 1500-1599	<input type="checkbox"/> agriculture	<input type="checkbox"/> economics	<input type="checkbox"/> literature	<input type="checkbox"/> sculpture
<input type="checkbox"/> 1600-1699	<input checked="" type="checkbox"/> architecture	<input type="checkbox"/> education	<input type="checkbox"/> military	<input type="checkbox"/> social / humanitarian
<input type="checkbox"/> 1700-1799	<input type="checkbox"/> art	<input type="checkbox"/> engineering	<input type="checkbox"/> music	<input type="checkbox"/> theater
<input checked="" type="checkbox"/> 1800-1899	<input type="checkbox"/> commerce	<input type="checkbox"/> exploration / settlement	<input type="checkbox"/> philosophy	<input type="checkbox"/> transportation
<input type="checkbox"/> 1900-	<input type="checkbox"/> communications	<input type="checkbox"/> industry	<input type="checkbox"/> politics / government	<input type="checkbox"/> other (specify)
		<input type="checkbox"/> invention		

SPECIFIC DATES Circa 1900's BUILDER / ARCHITECT Unknown

STATEMENT OF SIGNIFICANCE (IN ONE PARAGRAPH)

Architecture - The Chumley house is an example of modified Greek Revival architecture.

9. MAJOR BIBLIOGRAPHICAL REFERENCES

Darrell Chumley
211 Mapleshade

10. GEOGRAPHICAL DATA

ACREAGE OF PROPERTY one lot size QUADRANGLE NAME Cuba Quad SCALE 1:24000
UTM REFERENCES

<p>A</p> <table border="1" style="display: inline-table; text-align: center;"> <tr><td>1</td><td>5</td></tr> </table> <table border="1" style="display: inline-table; text-align: center;"> <tr><td>6</td><td>4</td><td>0</td><td>5</td><td>8</td><td>0</td></tr> </table> <table border="1" style="display: inline-table; text-align: center;"> <tr><td>4</td><td>2</td><td>1</td><td>4</td><td>2</td><td>4</td><td>0</td></tr> </table> <p>ZONE EASTING NORTHING</p>	1	5	6	4	0	5	8	0	4	2	1	4	2	4	0	<p>B</p> <table border="1" style="display: inline-table; text-align: center;"> <tr><td> </td><td> </td><td> </td><td> </td><td> </td><td> </td><td> </td><td> </td><td> </td><td> </td></tr> </table> <table border="1" style="display: inline-table; text-align: center;"> <tr><td> </td><td> </td><td> </td><td> </td><td> </td><td> </td><td> </td><td> </td><td> </td><td> </td></tr> </table> <p>ZONE EASTING NORTHING</p>																									
1	5																																								
6	4	0	5	8	0																																				
4	2	1	4	2	4	0																																			
<p>C</p> <table border="1" style="display: inline-table; text-align: center;"> <tr><td> </td><td> </td><td> </td><td> </td><td> </td><td> </td><td> </td><td> </td><td> </td><td> </td></tr> </table> <table border="1" style="display: inline-table; text-align: center;"> <tr><td> </td><td> </td><td> </td><td> </td><td> </td><td> </td><td> </td><td> </td><td> </td><td> </td></tr> </table>																					<p>D</p> <table border="1" style="display: inline-table; text-align: center;"> <tr><td> </td><td> </td><td> </td><td> </td><td> </td><td> </td><td> </td><td> </td><td> </td><td> </td></tr> </table> <table border="1" style="display: inline-table; text-align: center;"> <tr><td> </td><td> </td><td> </td><td> </td><td> </td><td> </td><td> </td><td> </td><td> </td><td> </td></tr> </table>																				

VERBAL BOUNDARY DESCRIPTION AND JUSTIFICATION The Chumley house is located in Benton township at the above referenced UTM coordinates. This location recognizes the building and the parameter of the grounds upon which it rests.

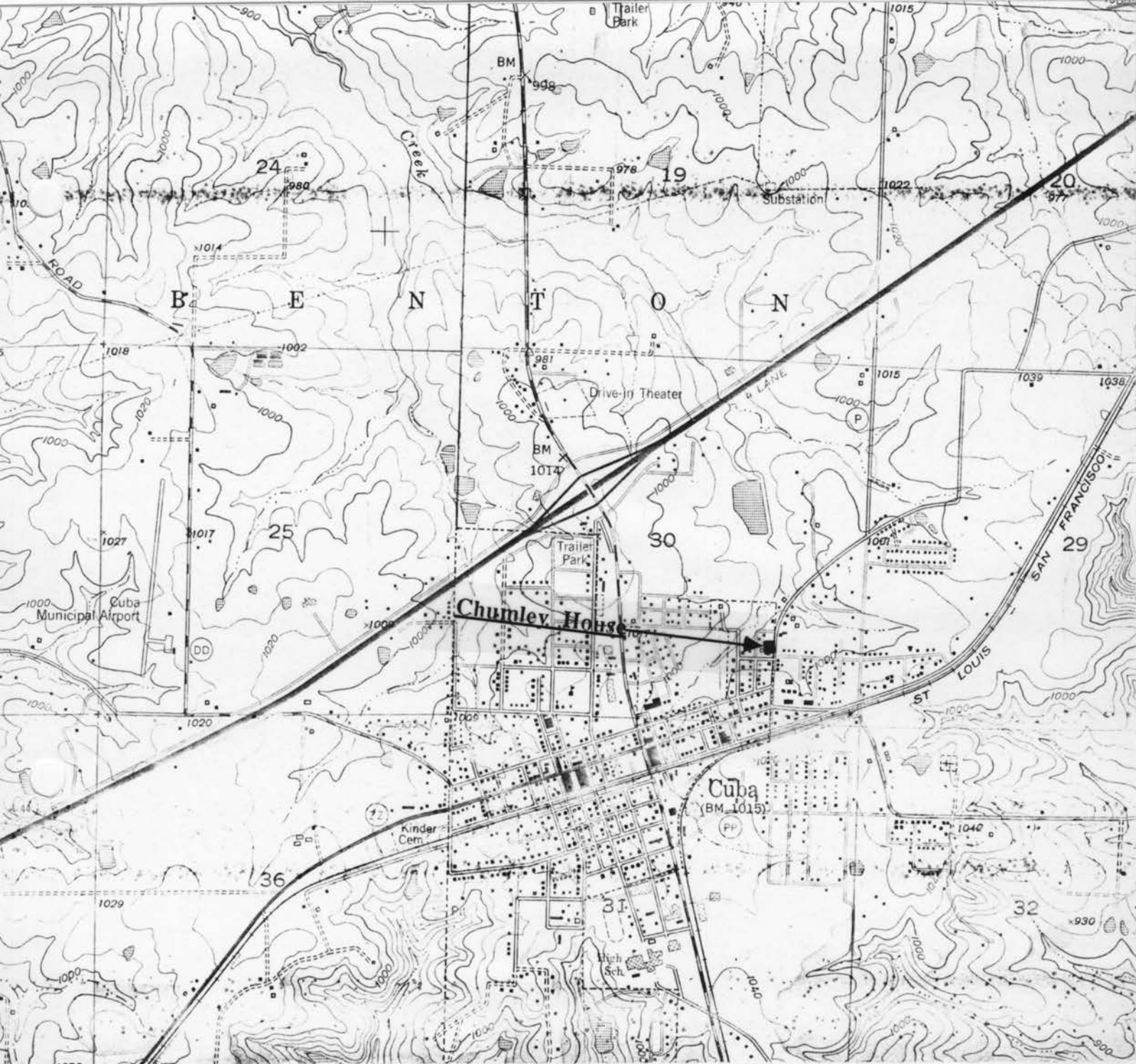
11. FORM PREPARED BY

NAME / TITLE Barbara S. Black - Assistant Historic Preservation Coordinator

ORGANIZATION Meramec Regional Planning Commission

ADDRESS 101 West Tenth Street, Rolla, Missouri 65401

DATE 1-6-86



THE CHUMLEY HOUSE
Cuba, Mo.

CR-AS-001-055

(Crawford County Survey)

U. S. G. S. 7.5 Minute Topographic Map
Cuba Quadrangle
Scale: 1:24,000

UTM REFERENCES
Zone: 15
Easting: 640580
Northing: 4214240



MISSOURI OFFICE OF HISTORIC PRESERVATION / INVENTORY SURVEY FORM

1. NAME The William Gunn House

HISTORIC

AND / OR COMMON

2. LOCATION T39N. R4W. S30.

STREET & NUMBER 506 N. Oak Hill Rd.

CITY, TOWN Cuba

VICINITY OF Benton township

STATE Missouri

CODE 29

COUNTY Crawford

CODE 055

3. CLASSIFICATION

CATEGORY

☐ district☒ building(s)☐ structure☐ site☐ object

OWNERSHIP

☐ public☒ private☐ both

PUBLIC ACQUISITION

☐ in process☐ being considered☐ N/A

STATUS

☒ occupied☐ unoccupied☐ work in progress

ACCESSIBLE

☐ yes: restricted☐ yes: unrestricted☐ no

PRESENT USE

☐ agriculture☐ commercial☐ educational☐ entertainment☐ government☐ industrial☐ military☐ museum☐ park☒ private residence☐ religious☐ scientific☐ transportation☐ other: _____

4. OWNER OF PROPERTY

NAME William Gunn

STREET & NUMBER 506 N. Oak Hill Rd.

CITY, TOWN Cuba

VICINITY OF Benton township

STATE Missouri

5. LOCATION OF LEGAL DESCRIPTION

Assessor's Office
 Phelps County Courthouse
 Rolla, Missouri 65401

6. REPRESENTATION IN EXISTING SURVEYS

TITLE (None)	Determined Eligible?	Yes	No	Federal	State	County	Local

7. DESCRIPTION

CONDITION

☐ excellent☒ good☐ fair☐ deteriorated☐ ruins☐ unexposed

CHECK ONE

☒ unaltered☐ altered

CHECK ONE

☒ original site☐ moved

date Jan. 10, 1986

DESCRIBE THE PRESENT AND ORIGINAL (IF KNOWN) PHYSICAL APPEARANCE

The Lange house is an example of a Federal style farm building. As is seen from the photograph, this is a very plain and unpretentious house. This house is basically an "L" plan shape with a rear addition. The Gunn house has a straddle ridge brick chimney and a tin roof with wide eaves. The front porch has a shed roof and wood columns.

8. SIGNIFICANCE - Crawford County Survey - Gunn House

PERIOD

☐ prehistoric
☐ 1400-1499
☐ 1500-1599
☐ 1600-1699
☐ 1700-1799
☐ 1800-1899
☒ 1900-

AREAS OF SIGNIFICANCE - CHECK AND JUSTIFY BELOW

☐ archeology - prehistoric
☐ archeology - historic
☐ agriculture
☒ architecture
☐ art
☐ commerce
☐ communications

☐ community planning
☐ conservation
☐ economics
☐ education
☐ engineering
☐ exploration / settlement
☐ industry
☐ invention

☐ landscape architecture
☐ law
☐ literature
☐ military
☐ music
☐ philosophy
☐ politics / government

☐ religion
☐ science
☐ sculpture
☐ social / humanitarian
☐ theater
☐ transportation
☐ other (specify)

SPECIFIC DATES 1926

BUILDER / ARCHITECT Charlie Beldon

STATEMENT OF SIGNIFICANCE (IN ONE PARAGRAPH)

Architecture - The Gunn house is an example of Federal style architecture.

9. MAJOR BIBLIOGRAPHICAL REFERENCES

William H. Gunn

10. GEOGRAPHICAL DATA

ACREAGE OF PROPERTY one acre
 UTM REFERENCES

QUADRANGLE NAME Cuba QuadSCALE 1:24000

A

1	5	6	3	9	8	4	0	4	2	1	4	2	2	0
---	---	---	---	---	---	---	---	---	---	---	---	---	---	---

ZONE EASTING NORTHING

C

--	--	--	--	--	--	--	--	--	--	--	--	--	--	--

B

--	--	--	--	--	--	--	--	--	--	--	--	--	--	--

ZONE EASTING NORTHING

D

--	--	--	--	--	--	--	--	--	--	--	--	--	--	--

VERBAL BOUNDARY DESCRIPTION AND JUSTIFICATION The Gunn house is located in Benton township at the above referenced UTM coordinates. This location recognizes the house and the parameter of the grounds on which the house rests.

11. FORM PREPARED BY

NAME / TITLE Barbara S. Black -Assistant Historic Preservation Coordinator

ORGANIZATION Meramec Regional Planning Commission

ADDRESS 101 West Tenth Street, Rolla, Missouri 65401

DATE 1-10-86



THE GUNN HOUSE
Cuba, Mo.

CR-AS-001-056

(Crawford County Survey)

U. S. G. S. 7.5 Minute Topographic Map
Cuba Quadrangle
Scale: 1:24,000

UTM REFERENCES

Zone: 15

Easting: 639840

Northing: 4214220



MISSOURI OFFICE OF HISTORIC PRESERVATION / INVENTORY SURVEY FORM

1. NAME The Bonnie Onstead House

HISTORIC

AND / OR COMMON

2. LOCATION T39N. R4W. S31.

STREET & NUMBER 410 Phillips

CITY, TOWN Cuba

VICINITY OF Benton township

STATE Missouri

CODE 2 COUNTY Crawford CODE 055

3. CLASSIFICATION

CATEGORY	OWNERSHIP	STATUS	PRESENT USE
___ district	___ public	<input checked="" type="checkbox"/> occupied	___ agriculture
<input checked="" type="checkbox"/> building(s)	<input checked="" type="checkbox"/> private	___ unoccupied	___ commercial
___ structure	___ both	___ work in progress	___ educational
___ site	PUBLIC ACQUISITION	ACCESSIBLE	___ entertainment
___ object	___ in process	___ yes: restricted	___ government
	___ being considered	___ yes: unrestricted	___ industrial
	___ N/A	___ no	___ military
			___ museum
			___ park
			<input checked="" type="checkbox"/> private residence
			___ religious
			___ scientific
			___ transportation
			___ other: _____

4. OWNER OF PROPERTY

NAME Ralph Carroll

STREET & NUMBER

CITY, TOWN Cuba

VICINITY OF Benton township

STATE Missouri

5. LOCATION OF LEGAL DESCRIPTION

Assessor's Office
Phelps County Courthouse
Rolla, Missouri 65401

6. REPRESENTATION IN EXISTING SURVEYS

TITLE (None)	Determined Eligible?	Yes	No	Federal	State	County	Local
--------------	----------------------	-----	----	---------	-------	--------	-------

7. DESCRIPTION

CONDITION	CHECK ONE	CHECK ONE
___ excellent	<input checked="" type="checkbox"/> unaltered	<input checked="" type="checkbox"/> original site
___ good	___ altered	___ moved
<input checked="" type="checkbox"/> fair		date Jan. 9, 1986
___ deteriorated		
___ ruins		
___ unexposed		

DESCRIBE THE PRESENT AND ORIGINAL (IF KNOWN) PHYSICAL APPEARANCE

The Omstead house is a two story house that was converted into apartments; it is an example of modified Greek Revival architecture. The main section of the house has a gable roofline with end brick chimneys. The original section has a rock foundation. This building has white clapboard, a tin roof, and a side cellar. The most noticeable feature of this building is the two tiered front porch which has Queen Anne turned posts and spindles along the frieze. The bottom front door has both sidelights and a transom light.

8. SIGNIFICANCE - Crawford County Survey - The Omstead house

PERIOD	AREAS OF SIGNIFICANCE - CHECK AND JUSTIFY BELOW			
<input type="checkbox"/> prehistoric	<input type="checkbox"/> archeology - prehistoric	<input type="checkbox"/> community planning	<input type="checkbox"/> landscape architecture	<input type="checkbox"/> religion
<input type="checkbox"/> 1400-1499	<input type="checkbox"/> archeology - historic	<input type="checkbox"/> conservation	<input type="checkbox"/> law	<input type="checkbox"/> science
<input type="checkbox"/> 1500-1599	<input type="checkbox"/> agriculture	<input type="checkbox"/> economics	<input type="checkbox"/> literature	<input type="checkbox"/> sculpture
<input type="checkbox"/> 1600-1699	<input checked="" type="checkbox"/> architecture	<input type="checkbox"/> education	<input type="checkbox"/> military	<input type="checkbox"/> social / humanitarian
<input type="checkbox"/> 1700-1799	<input type="checkbox"/> art	<input type="checkbox"/> engineering	<input type="checkbox"/> music	<input type="checkbox"/> theater
<input type="checkbox"/> 1800-1899	<input type="checkbox"/> commerce	<input type="checkbox"/> exploration / settlement	<input type="checkbox"/> philosophy	<input type="checkbox"/> transportation
<input checked="" type="checkbox"/> 1900-	<input type="checkbox"/> communications	<input type="checkbox"/> industry	<input type="checkbox"/> politics / government	<input type="checkbox"/> other (specify)
		<input type="checkbox"/> invention		

SPECIFIC DATES Circa 1920 BUILDER / ARCHITECT Unknown

STATEMENT OF SIGNIFICANCE (IN ONE PARAGRAPH)

Architecture - The Omstead house is a nice example of Greek Revival architecture in the Cuba area.

9. MAJOR BIBLIOGRAPHICAL REFERENCES

Bonnie Omstead

10. GEOGRAPHICAL DATA

ACREAGE OF PROPERTY one lot size QUADRANGLE NAME Cuba Quad SCALE 1:24000
UTM REFERENCES

A

1	5	6	3	9	8	4	0	4	2	1	3	2	8	0
---	---	---	---	---	---	---	---	---	---	---	---	---	---	---

ZONE EASTING NORTHING

B

--	--	--	--	--	--	--	--	--	--	--	--	--	--	--

ZONE EASTING NORTHING

C

--	--	--	--	--	--	--	--	--	--	--	--	--	--	--

D

--	--	--	--	--	--	--	--	--	--	--	--	--	--	--

VERBAL BOUNDARY DESCRIPTION AND JUSTIFICATION The Omstead house is located in Benton township at the above referenced UTM coordinates. This location recognizes the building and the parameter of the grounds upon which it rests.

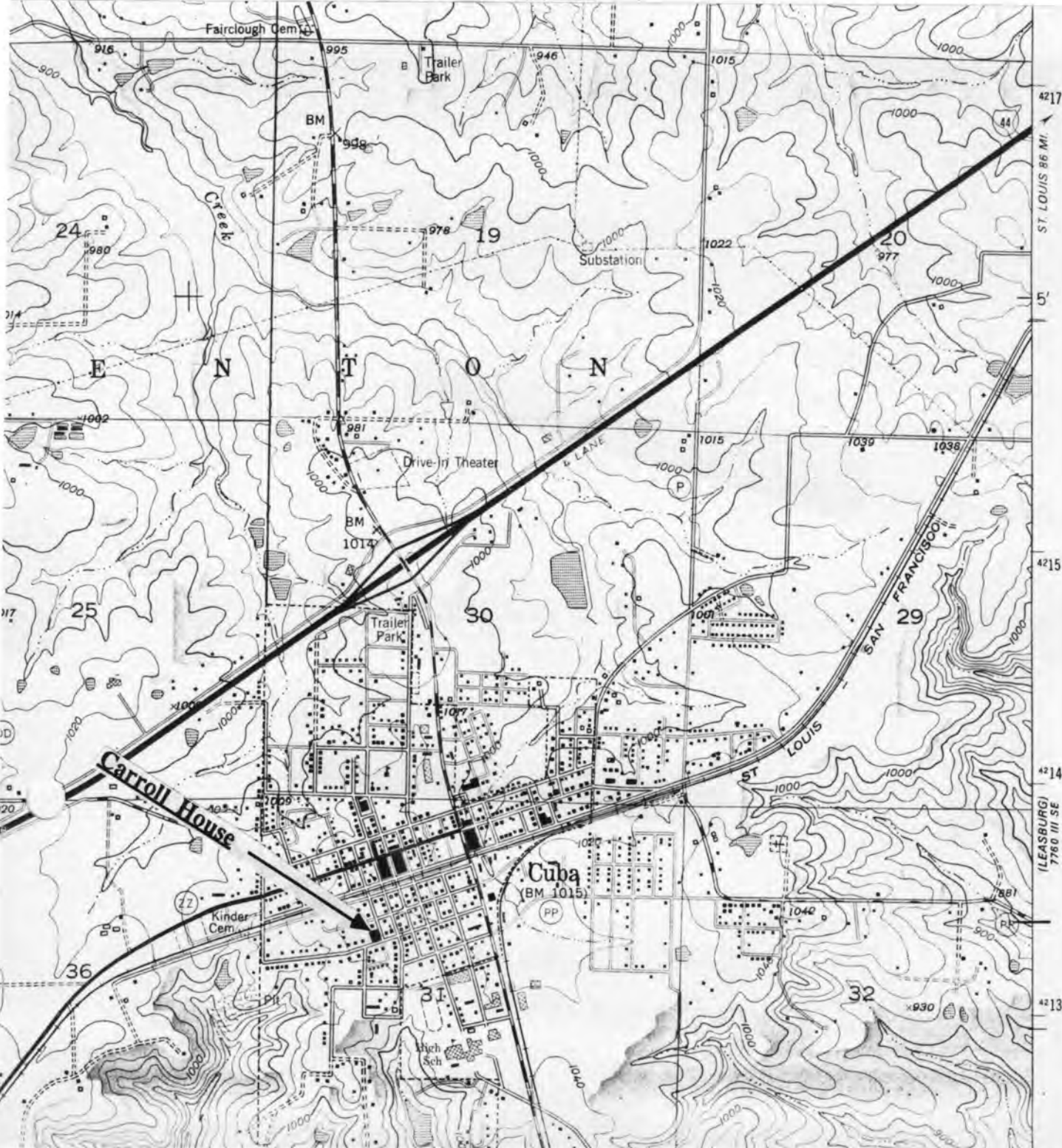
11. FORM PREPARED BY

NAME / TITLE Barbara S. Black - Assistant Historic Preservation Coordinator

ORGANIZATION Meramec Regional Planning Commission

ADDRESS 101 West Tenth Street, Rolla, Missouri 65401

DATE 1-9-86



THE OMSTEAD HOUSE
Cuba, Mo.

CR-AS-001-057

(Crawford County Survey)

U. S. G. S. 7.5 Minute Topographic Map
Cuba Quadrangle
Scale: 1:24,000

UTM REFERENCES
Zone: 15
Easting: 639840
Northing: 4213280



MISSOURI OFFICE OF HISTORIC PRESERVATION / INVENTORY SURVEY FORM

1. NAME The Head House

HISTORIC

AND / OR COMMON

2. LOCATION T39N. R4W. S29.

STREET & NUMBER RR 2

CITY, TOWN Cuba

VICINITY OF Benton township

STATE Missouri

CODE 29

COUNTY Crawford

CODE 055

3. CLASSIFICATION

CATEGORY

OWNERSHIP

STATUS

PRESENT USE

☐ district☐ public☒ occupied☐ agriculture☐ museum☒ building(s)☒ private☐ unoccupied☐ commercial☐ park☐ structure☐ both☐ work in progress☐ educational☒ private residence☐ site

PUBLIC ACQUISITION

ACCESSIBLE

☐ entertainment☐ religious☐ object☐ in process☐ yes: restricted☐ government☐ scientific☐ being considered☐ yes: unrestricted☐ industrial☐ transportation☐ N/A☐ no☐ military☐ other: _____

4. OWNER OF PROPERTY

NAME Ernest & Christine Head

STREET & NUMBER R R 2

CITY, TOWN Cuba

VICINITY OF Benton township

STATE Missouri

5. LOCATION OF LEGAL DESCRIPTION

Assessor's Office
 Phelps County Courthouse
 Rolla, Missouri 65401

6. REPRESENTATION IN EXISTING SURVEYS

TITLE (None)	Determined Eligible?	Yes	No	Federal	State	County	Local

7. DESCRIPTION

CONDITION

CHECK ONE

CHECK ONE

☐ excellent☐ deteriorated☒ unaltered☒ original site☒ good☐ ruins☐ altered☐ moved

date Jan. 6, 1986

☐ fair☐ unexposed

DESCRIBE THE PRESENT AND ORIGINAL (IF KNOWN) PHYSICAL APPEARANCE

The Head house is a one story building of an irregular plan shape. It is constructed of fieldstone rock. The Head house is an example of Vernacular architecture.

8. SIGNIFICANCE - Crawford County Survey - Head house

PERIOD	AREAS OF SIGNIFICANCE - CHECK AND JUSTIFY BELOW			
<input type="checkbox"/> prehistoric	<input type="checkbox"/> archeology - prehistoric	<input type="checkbox"/> community planning	<input type="checkbox"/> landscape architecture	<input type="checkbox"/> religion
<input type="checkbox"/> 1400-1499	<input type="checkbox"/> archeology - historic	<input type="checkbox"/> conservation	<input type="checkbox"/> law	<input type="checkbox"/> science
<input type="checkbox"/> 1500-1599	<input type="checkbox"/> agriculture	<input type="checkbox"/> economics	<input type="checkbox"/> literature	<input type="checkbox"/> sculpture
<input type="checkbox"/> 1600-1699	<input checked="" type="checkbox"/> architecture	<input type="checkbox"/> education	<input type="checkbox"/> military	<input type="checkbox"/> social / humanitarian
<input type="checkbox"/> 1700-1799	<input type="checkbox"/> art	<input type="checkbox"/> engineering	<input type="checkbox"/> music	<input type="checkbox"/> theater
<input type="checkbox"/> 1800-1899	<input type="checkbox"/> commerce	<input type="checkbox"/> exploration / settlement	<input type="checkbox"/> philosophy	<input type="checkbox"/> transportation
<input checked="" type="checkbox"/> 1900-	<input type="checkbox"/> communications	<input type="checkbox"/> industry	<input type="checkbox"/> politics / government	<input type="checkbox"/> other (specify)
		<input type="checkbox"/> invention		

SPECIFIC DATES Circa 1935 BUILDER / ARCHITECT Unknown

STATEMENT OF SIGNIFICANCE (IN ONE PARAGRAPH)

Architecture - The Head house is an interesting example of fieldstone architecture.

9. MAJOR BIBLIOGRAPHICAL REFERENCES

Christine Head

10. GEOGRAPHICAL DATA

ACREAGE OF PROPERTY 20 acres QUADRANGLE NAME Cuba Quad SCALE 1:24000
 UTM REFERENCES

A

1	5	6	4	1	2	4	0	4	2	1	4	9	6	0
---	---	---	---	---	---	---	---	---	---	---	---	---	---	---

 ZONE EASTING NORTHING

B

--	--	--	--	--	--	--	--	--	--	--	--	--	--	--

 ZONE EASTING NORTHING

C

--	--	--	--	--	--	--	--	--	--	--	--	--	--	--

D

--	--	--	--	--	--	--	--	--	--	--	--	--	--	--

VERBAL BOUNDARY DESCRIPTION AND JUSTIFICATION The Head house is located in Benton township at the above referenced UTM coordinates. This location recognizes the building and the parameter of the grounds upon which it rests.

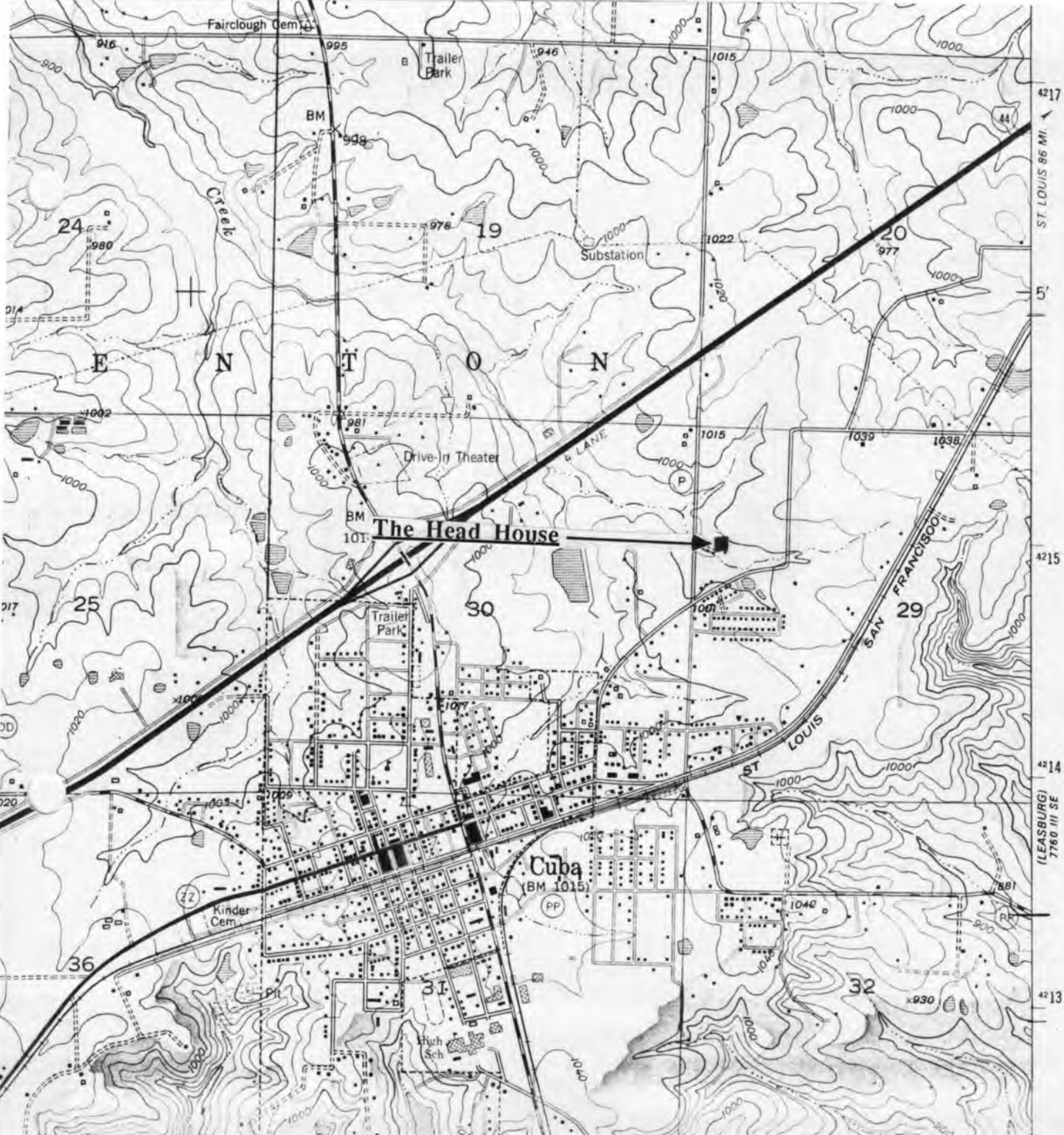
11. FORM PREPARED BY

NAME / TITLE Barbara S. Black - Assistant Historic Preservation Coordinator

ORGANIZATION Meramec Regional Planning Commission

ADDRESS 101 West Tenth Street, Rolla, Missouri 65401

DATE 1-6-86



THE HEAD HOUSE
Cuba, Mo.

(Crawford County Survey)

U. S. G. S. 7.5 Minute Topographic Map
Cuba Quadrangle
Scale: 1:24,000

UTM REFERENCES
Zone: 15
Easting: 641240
Northing: 4214960

CR-AS-001-058



MISSOURI OFFICE OF HISTORIC PRESERVATION / INVENTORY SURVEY FORM

1. NAME The Florence Petering House

HISTORIC

AND / OR COMMON

2. LOCATION T39N. R5W. S36.

STREET & NUMBER Rt. 2, Box 153A

CITY, TOWN Cuba

VICINITY OF Knobview township

STATE Missouri

CODE 29

COUNTY Crawford

CODE 055

3. CLASSIFICATION

CATEGORY

☐ district☒ building(s)☐ structure☐ site☐ object

OWNERSHIP

☐ public☒ private☐ both

PUBLIC ACQUISITION

☐ in process☐ being considered☐ N/A

STATUS

☒ occupied☐ unoccupied☐ work in progress

ACCESSIBLE

☐ yes: restricted☐ yes: unrestricted☐ no

PRESENT USE

☐ agriculture☐ commercial☐ educational☐ entertainment☐ government☐ industrial☐ military☐ museum☐ park☒ private residence☐ religious☐ scientific☐ transportation☐ other: _____

4. OWNER OF PROPERTY

NAME Florence Petering

STREET & NUMBER Rt. 2, Box 153A

CITY, TOWN Cuba

VICINITY OF Knobview Township

STATE Missouri

5. LOCATION OF LEGAL DESCRIPTION

Assessor's Office
 Phelps County Courthouse
 Rolla, Missouri 65401

6. REPRESENTATION IN EXISTING SURVEYS

TITLE (None)	Determined Eligible?	Yes	No	Federal	State	County	Local

7. DESCRIPTION

CONDITION

☐ excellent☒ good☐ fair☐ deteriorated☐ ruins☐ unexposed

CHECK ONE

☒ unaltered☐ altered

CHECK ONE

☒ original site☐ moved

date Jan. 9, 1986

DESCRIBE THE PRESENT AND ORIGINAL (IF KNOWN) PHYSICAL APPEARANCE

The Petering house is an interesting design of building. Construction details of this building include a cut stone foundation, an oak frame, a shingle roof, and clapboard on the exterior walls. There is a rear section addition. The Florence Petering house is an example of a Foursquare style of architecture with a Stick style influence.

8. SIGNIFICANCE - Crawford County Survey - Florence Petering House

PERIOD	AREAS OF SIGNIFICANCE - CHECK AND JUSTIFY BELOW			
<input type="checkbox"/> prehistoric	<input type="checkbox"/> archeology - prehistoric	<input type="checkbox"/> community planning	<input type="checkbox"/> landscape architecture	<input type="checkbox"/> religion
<input type="checkbox"/> 1400-1499	<input type="checkbox"/> archeology - historic	<input type="checkbox"/> conservation	<input type="checkbox"/> law	<input type="checkbox"/> science
<input type="checkbox"/> 1500-1599	<input type="checkbox"/> agriculture	<input type="checkbox"/> economics	<input type="checkbox"/> literature	<input type="checkbox"/> sculpture
<input type="checkbox"/> 1600-1699	<input checked="" type="checkbox"/> architecture	<input type="checkbox"/> education	<input type="checkbox"/> military	<input type="checkbox"/> social / humanitarian
<input type="checkbox"/> 1700-1799	<input type="checkbox"/> art	<input type="checkbox"/> engineering	<input type="checkbox"/> music	<input type="checkbox"/> theater
<input checked="" type="checkbox"/> 1800-1899	<input type="checkbox"/> commerce	<input type="checkbox"/> exploration / settlement	<input type="checkbox"/> philosophy	<input type="checkbox"/> transportation
<input type="checkbox"/> 1900-	<input type="checkbox"/> communications	<input type="checkbox"/> industry	<input type="checkbox"/> politics / government	<input type="checkbox"/> other (specify)
		<input type="checkbox"/> invention		

SPECIFIC DATES Circa 1886 BUILDER / ARCHITECT Unknown

STATEMENT OF SIGNIFICANCE (IN ONE PARAGRAPH)

Architecture - the Petering house is a good example of Foursquare architecture.

9. MAJOR BIBLIOGRAPHICAL REFERENCES

Mr. & Mrs. Roger Colleen
Mrs. Florence Petering

10. GEOGRAPHICAL DATA

ACREAGE OF PROPERTY ten acres QUADRANGLE NAME Cuba Quad SCALE 1:24000
UTM REFERENCES

A

1	5	6	3	8	4	8	0	4	2	1	2	6	6	0
---	---	---	---	---	---	---	---	---	---	---	---	---	---	---

ZONE EASTING NORTHING

B

--	--	--	--	--	--	--	--	--	--	--	--	--	--	--

ZONE EASTING NORTHING

C

--	--	--	--	--	--	--	--	--	--	--	--	--	--	--

D

--	--	--	--	--	--	--	--	--	--	--	--	--	--	--

VERBAL BOUNDARY DESCRIPTION AND JUSTIFICATION The Petering house is located in Knobview township at the above referenced UTM coordinates. This location recognizes the building and the parameter of the grounds upon which it rests.

11. FORM PREPARED BY

NAME / TITLE Barbara S. Black -n Assistant Historic Preservation Coordinator

ORGANIZATION Meramec Regional Planning Commission

ADDRESS 101 West Tenth Street, Rolla, Missouri 65401

DATE 1-9-86



PETERING HOUSE
Cuba, Mo.

CR-AS-001-059

(Crawford County Survey)

U. S. G. S. 7.5 Minute Topographic Map
Cuba Quadrangle
Scale: 1:24,000

UTM REFERENCES
Zone: 15
Easting: 638480
Northing: 4212660



MISSOURI OFFICE OF HISTORIC PRESERVATION / INVENTORY SURVEY FORM

1. NAME Bouge Log Cabin

HISTORIC

AND / OR COMMON

2. LOCATION T39N. R4W. S29.STREET & NUMBER Rt. 3, Box 47CITY, TOWN CubaVICINITY OF Benton townshipSTATE MissouriCODE 29COUNTY CrawfordCODE 055

3. CLASSIFICATION

CATEGORY

OWNERSHIP

STATUS

PRESENT USE

 district public occupied agriculture museum☒ building(s)☒ private☒ unoccupied commercial park structure both work in progress educational private residence site

PUBLIC ACQUISITION

ACCESSIBLE

 entertainment religious object in process yes: restricted government scientific being considered yes: unrestricted industrial transportation N/A no military other:

4. OWNER OF PROPERTY

NAME Mr. & Mrs. BougeSTREET & NUMBER Rt. 3CITY, TOWN CubaVICINITY OF Benton townshipSTATE Missouri

5. LOCATION OF LEGAL DESCRIPTION

Assessor's Office
 Phelps County Courthouse
 Rolla, Missouri 65401

6. REPRESENTATION IN EXISTING SURVEYS

TITLE (None)	Determined Eligible?	Yes	No	Federal	State	County	Local
--------------	----------------------	-----	----	---------	-------	--------	-------

7. DESCRIPTION

CONDITION

CHECK ONE

CHECK ONE

 excellent deteriorated☒ unaltered☒ original site good ruins altered moveddate Jan. 6, 1986☒ fair unexposed

DESCRIBE THE PRESENT AND ORIGINAL (IF KNOWN) PHYSICAL APPEARANCE

The Bouge log cabin is close to 100 years old. It was constructed of black oak filled with mortar; it has a rock foundation and a shingled roof. It has a gable roofline; the end gable pediments are covered with wood. It is one story in height and is of a rectangular plan shape.

8. SIGNIFICANCE - Crawford County Survey - Bouge Log Cabin

PERIOD	AREAS OF SIGNIFICANCE - CHECK AND JUSTIFY BELOW			
<input type="checkbox"/> prehistoric	<input type="checkbox"/> archeology - prehistoric	<input type="checkbox"/> community planning	<input type="checkbox"/> landscape architecture	<input type="checkbox"/> religion
<input type="checkbox"/> 1400-1499	<input type="checkbox"/> archeology - historic	<input type="checkbox"/> conservation	<input type="checkbox"/> law	<input type="checkbox"/> science
<input type="checkbox"/> 1500-1599	<input type="checkbox"/> agriculture	<input type="checkbox"/> economics	<input type="checkbox"/> literature	<input type="checkbox"/> sculpture
<input type="checkbox"/> 1600-1699	<input checked="" type="checkbox"/> architecture	<input type="checkbox"/> education	<input type="checkbox"/> military	<input type="checkbox"/> social / humanitarian
<input type="checkbox"/> 1700-1799	<input type="checkbox"/> art	<input type="checkbox"/> engineering	<input type="checkbox"/> music	<input type="checkbox"/> theater
<input checked="" type="checkbox"/> 1800-1899	<input type="checkbox"/> commerce	<input type="checkbox"/> exploration / settlement	<input type="checkbox"/> philosophy	<input type="checkbox"/> transportation
<input type="checkbox"/> 1900-	<input type="checkbox"/> communications	<input type="checkbox"/> industry	<input type="checkbox"/> politics / government	<input type="checkbox"/> other (specify)
		<input type="checkbox"/> invention		

SPECIFIC DATES Circa 1886 BUILDER / ARCHITECT James Beauvais

STATEMENT OF SIGNIFICANCE (IN ONE PARAGRAPH)

Architecture - The Bouge log cabin is a good example of log cabin architecture.

9. MAJOR BIBLIOGRAPHICAL REFERENCE

Mrs. Louis Barlet
Rt. 3, Box 48
Cuba

10. GEOGRAPHICAL DATA

ACREAGE OF PROPERTY approx one acre QUADRANGLE NAME Cuba Quad SCALE 1:24000
UTM REFERENCES

A

1	5	6	4	1	2	2	0
---	---	---	---	---	---	---	---

4	2	1	4	8	2	0
---	---	---	---	---	---	---

ZONE EASTING NORTHING

B

--	--	--	--	--	--	--	--

--	--	--	--	--	--	--	--

ZONE EASTING NORTHING

C

--	--	--	--	--	--	--	--

--	--	--	--	--	--	--	--

D

--	--	--	--	--	--	--	--

--	--	--	--	--	--	--	--

VERBAL BOUNDARY DESCRIPTION AND JUSTIFICATION The Bouge log cabin is located in Benton township at the above referenced UTM coordinates. This location recognizes the building and the parameter of the grounds upon which it rests.

11. FORM PREPARED BY

NAME / TITLE Barbara S. Black - Assistant Historic Preservation Coordinator

ORGANIZATION Meramec Regional Planning Commission

ADDRESS 101 West Tenth Street, Rolla, Missouri 65401

DATE 1-6-86



THE BOUGE LOG CABIN
Cuba, Mo.

CR-AS-001-060

(Crawford County Survey)

U. S. G. S. 7.5 Minute Topographic Map
Cuba Quadrangle
Scale: 1:24,000

UTM REFERENCES
Zone: 15
Easting: 641220
Northing: 4214820



MISSOURI OFFICE OF HISTORIC PRESERVATION / INVENTORY SURVEY FORM

1. NAME Holy Cross Convent

HISTORIC Haskell House

AND / OR COMMON

2. LOCATION T39N. R4W. S30.

STREET & NUMBER School Ave. & Forest St.

CITY, TOWN Cuba

VICINITY OF Benton township

STATE Missouri

CODE 29

COUNTY Crawford

CODE 055

3. CLASSIFICATION

CATEGORY

OWNERSHIP

STATUS

PRESENT USE

___ district

___ public

___ occupied

___ agriculture

___ museum

☒ building(s)☒ private☒ unoccupied

___ commercial

___ park

___ structure

___ both

___ work in progress

___ educational

___ private residence

___ site

PUBLIC ACQUISITION

ACCESSIBLE

___ entertainment

___ religious

___ object

___ in process

___ yes: restricted

___ government

___ scientific

___ being considered

___ yes: unrestricted

___ industrial

___ transportation

___ N/A

___ no

___ military

___ other: ___

4. OWNER OF PROPERTY

NAME Holy Cross Catholic Church

STREET & NUMBER 415 W. School

CITY, TOWN Cuba

VICINITY OF Benton township

STATE Missouri

5. LOCATION OF LEGAL DESCRIPTION

Assessor's Office
 Phelps County Courthouse
 Rolla, Missouri 65401

6. REPRESENTATION IN EXISTING SURVEYS

TITLE (None)	Determined Eligible?	Yes	No	Federal	State	County	Local

7. DESCRIPTION

CONDITION

☒ excellent

___ deteriorated

___ good

___ ruins

___ fair

___ unexposed

CHECK ONE

☒ unaltered

___ altered

CHECK ONE

☒ original site

___ moved

date Jan. 9, 1986

DESCRIBE THE PRESENT AND ORIGINAL (IF KNOWN) PHYSICAL APPEARANCE

The Holy Cross Convent is a stately solid building constructed and ornamented in heavy stonework; the roof has been shingled in modern materials. The Holy Cross Convent has many unique architectural features. This two story school/convent has a gable roofline with an end stone chimney; several gabled roof dormers project onto the front. The elevated front porch has stone columns and is decorated by cut stone arches underneath. The most unique architectural feature of this building is the tower with a conical roof facing the front. An oriel bay window (made of wood) faces the southern side. The Holy Cross Convent is an example of modified Victorian Romanesque architecture.

8. SIGNIFICANCE - Crawford County Survey - Holy Cross Catholic Convent

PERIOD

AREAS OF SIGNIFICANCE - CHECK AND JUSTIFY BELOW

<input type="checkbox"/> prehistoric	<input type="checkbox"/> archeology - prehistoric	<input type="checkbox"/> community planning	<input type="checkbox"/> landscape architecture	<input checked="" type="checkbox"/> religion
<input type="checkbox"/> 1400-1499	<input type="checkbox"/> archeology - historic	<input type="checkbox"/> conservation	<input type="checkbox"/> law	<input type="checkbox"/> science
<input type="checkbox"/> 1500-1599	<input type="checkbox"/> agriculture	<input type="checkbox"/> economics	<input type="checkbox"/> literature	<input type="checkbox"/> sculpture
<input type="checkbox"/> 1600-1699	<input type="checkbox"/> architecture	<input checked="" type="checkbox"/> education	<input type="checkbox"/> military	<input type="checkbox"/> social / humanitarian
<input type="checkbox"/> 1700-1799	<input type="checkbox"/> art	<input type="checkbox"/> engineering	<input type="checkbox"/> music	<input type="checkbox"/> theater
<input checked="" type="checkbox"/> 1800-1899	<input type="checkbox"/> commerce	<input type="checkbox"/> exploration / settlement	<input type="checkbox"/> philosophy	<input type="checkbox"/> transportation
<input type="checkbox"/> 1900-	<input type="checkbox"/> communications	<input type="checkbox"/> industry	<input type="checkbox"/> politics / government	<input type="checkbox"/> other (specify)
		<input type="checkbox"/> invention		

SPECIFIC DATES

Circa 1886

BUILDER / ARCHITECT

(possibly) Haskell

STATEMENT OF SIGNIFICANCE (IN ONE PARAGRAPH)

Education/Religion - Reverend Curtis J. Hornsey purchased the Haskell stone house and seven acres of land in 1920; in 1927 the Sisters of Notre Dame occupied the stone building and established a Catholic school. The Holy Cross convent is no longer used and has been abandoned since the early 1970. The building itself still retains a graceful and inspiring ambience and is well maintained by the parishioners of the Holy Cross Catholic Church.

9. MAJOR BIBLIOGRAPHICAL REFERENCES

Gerri Markley - housekeeper
 Father Bill Keogh
 Holy Cross Convent

A History of Crawford County and Cuba, Missouri
 by James Ira Breuer

10. GEOGRAPHICAL DATA

ACREAGE OF PROPERTY approx two acres
 UTM REFERENCES

QUADRANGLE NAME Cuba QuadSCALE 1:24000

A

1	5	6	3	9	7	2	10	4	2	1	3	9	8	10
---	---	---	---	---	---	---	----	---	---	---	---	---	---	----

 ZONE EASTING NORTHING

B

--	--	--	--	--	--	--	--	--	--	--	--	--	--	--

 ZONE EASTING NORTHING

C

--	--	--	--	--	--	--	--	--	--	--	--	--	--	--

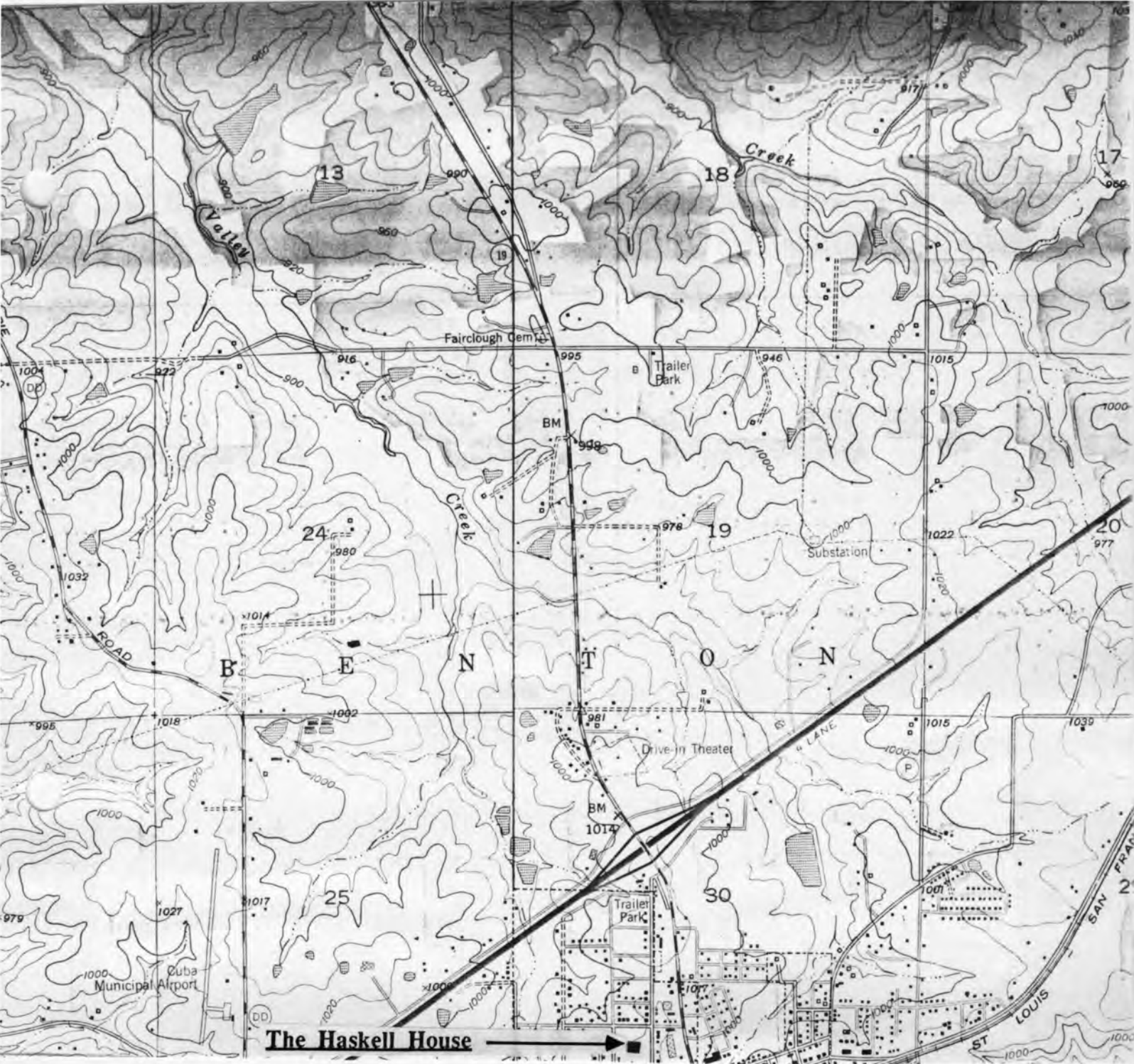
D

--	--	--	--	--	--	--	--	--	--	--	--	--	--	--

VERBAL BOUNDARY DESCRIPTION AND JUSTIFICATION The Holy Cross Convent is located in Benton township at the above referenced UTM coordinates. This location recognizes the building and the parameter of the grounds upon which it resrs.

11. FORM PREPARED BY

NAME / TITLE Barbara S. Black - Assistant Historic Preservation CoordinatorORGANIZATION Meramec Regional Planning CommissionADDRESS 101 West Tenth Street, Rolla, Missouri 65401DATE 1-10-86



HOLY CROSS CONVENT
Cuba, Mo.

CR-AS-001-061

(Crawford County Survey)

U. S. G. S. 7.5 Minute Topographic Map
Cuba Quadrangle
Scale: 1:24,000

UTM REFERENCES
Zone: 15
Easting: 639720
Northing: 4213980



MISSOURI OFFICE OF HISTORIC PRESERVATION / INVENTORY SURVEY FORM

1. NAME The Prickett House

HISTORIC

AND / OR COMMON

2. LOCATION T39N. R4W. S30.

STREET & NUMBER 406 W. School

CITY, TOWN Cuba

VICINITY OF Benton township

STATE Missouri

CODE 29

COUNTY Crawford

CODE 055

3. CLASSIFICATION

CATEGORY

☐ district☒ building(s)☐ structure☐ site☐ object

OWNERSHIP

☐ public☒ private☐ both

PUBLIC ACQUISITION

☐ in process☐ being considered☐ N/A

STATUS

☒ occupied☐ unoccupied☐ work in progress

ACCESSIBLE

☐ yes: restricted☐ yes: unrestricted☐ no

PRESENT USE

☐ agriculture☐ commercial☐ educational☐ entertainment☐ government☐ industrial☐ military☐ museum☐ park☒ private residence☐ religious☐ scientific☐ transportation☐ other: _____

4. OWNER OF PROPERTY

NAME Sarah Prickett

STREET & NUMBER 406 W. School

CITY, TOWN Cuba

VICINITY OF Benton

STATE Missouri

5. LOCATION OF LEGAL DESCRIPTION

Assessor's Office
 Phelps County Courthouse
 Rolla, Missouri 65401

6. REPRESENTATION IN EXISTING SURVEYS

TITLE (None)	Determined Eligible?	Yes	No	Federal	State	County	Local

7. DESCRIPTION

CONDITION

☐ excellent☐ good☒ fair☐ deteriorated☐ ruins☐ unexposed

CHECK ONE

☒ unaltered☐ altered

CHECK ONE

☒ original site☐ moved

date

Jan. 10, 1986

DESCRIBE THE PRESENT AND ORIGINAL (IF KNOWN) PHYSICAL APPEARANCE

The Prickett house is a two story building of a Foursquare architectural style. There is a one story addition to the rear which detracts from the overall symmetry of the building. The main section of this building has a rock foundation of native sandstone (that was mined from nearby), clapboard siding, and a seamed metal roof. Architectural features include a truncated hip roofline with a straddle ridge brick chimney. The front porch has an elevated cement foundation, a flat roofline, and wooden porch columns. There are doors on the first and second floors; a transom light is over the first floor door. Windows are of simple sash design and are evenly spaced.

8. SIGNIFICANCE - Crawford County Survey - Prickett house

PERIOD	AREAS OF SIGNIFICANCE - CHECK AND JUSTIFY BELOW			
<input type="checkbox"/> prehistoric	<input type="checkbox"/> archeology - prehistoric	<input type="checkbox"/> community planning	<input type="checkbox"/> landscape architecture	<input type="checkbox"/> religion
<input type="checkbox"/> 1400-1499	<input type="checkbox"/> archeology - historic	<input type="checkbox"/> conservation	<input type="checkbox"/> law	<input type="checkbox"/> science
<input type="checkbox"/> 1500-1599	<input type="checkbox"/> agriculture	<input type="checkbox"/> economics	<input type="checkbox"/> literature	<input type="checkbox"/> sculpture
<input type="checkbox"/> 1600-1699	<input checked="" type="checkbox"/> architecture	<input type="checkbox"/> education	<input type="checkbox"/> military	<input type="checkbox"/> social / humanitarian
<input type="checkbox"/> 1700-1799	<input type="checkbox"/> art	<input type="checkbox"/> engineering	<input type="checkbox"/> music	<input type="checkbox"/> theater
<input checked="" type="checkbox"/> 1800-1899	<input type="checkbox"/> commerce	<input type="checkbox"/> exploration / settlement	<input type="checkbox"/> philosophy	<input type="checkbox"/> transportation
<input type="checkbox"/> 1900-	<input type="checkbox"/> communications	<input type="checkbox"/> industry	<input type="checkbox"/> politics / government	<input type="checkbox"/> other (specify)
		<input type="checkbox"/> invention		

SPECIFIC DATES Circa 1886 BUILDER / ARCHITECT

STATEMENT OF SIGNIFICANCE (IN ONE PARAGRAPH)

Architecture - The Prickett house is a nice example of Greek Revival architecture.

9. MAJOR BIBLIOGRAPHICAL REFERENCES

Sarah Prickett

10. GEOGRAPHICAL DATA

ACREAGE OF PROPERTY .25 acres QUADRANGLE NAME Cuba Quad SCALE 1:24000
UTM REFERENCES

A

1	5	6	3	9	9	4	0	4	2	1	3	8	6	0
---	---	---	---	---	---	---	---	---	---	---	---	---	---	---

 ZONE EASTING NORTHING

B

--	--	--	--	--	--	--	--	--	--	--	--	--	--	--

 ZONE EASTING NORTHING

C

--	--	--	--	--	--	--	--	--	--	--	--	--	--	--

D

--	--	--	--	--	--	--	--	--	--	--	--	--	--	--

VERBAL BOUNDARY DESCRIPTION AND JUSTIFICATION The Prickett house is located in Benton township at the above referenced UTM coordinates. This location recognizes the building and the parameter of the grounds upon which it rests.

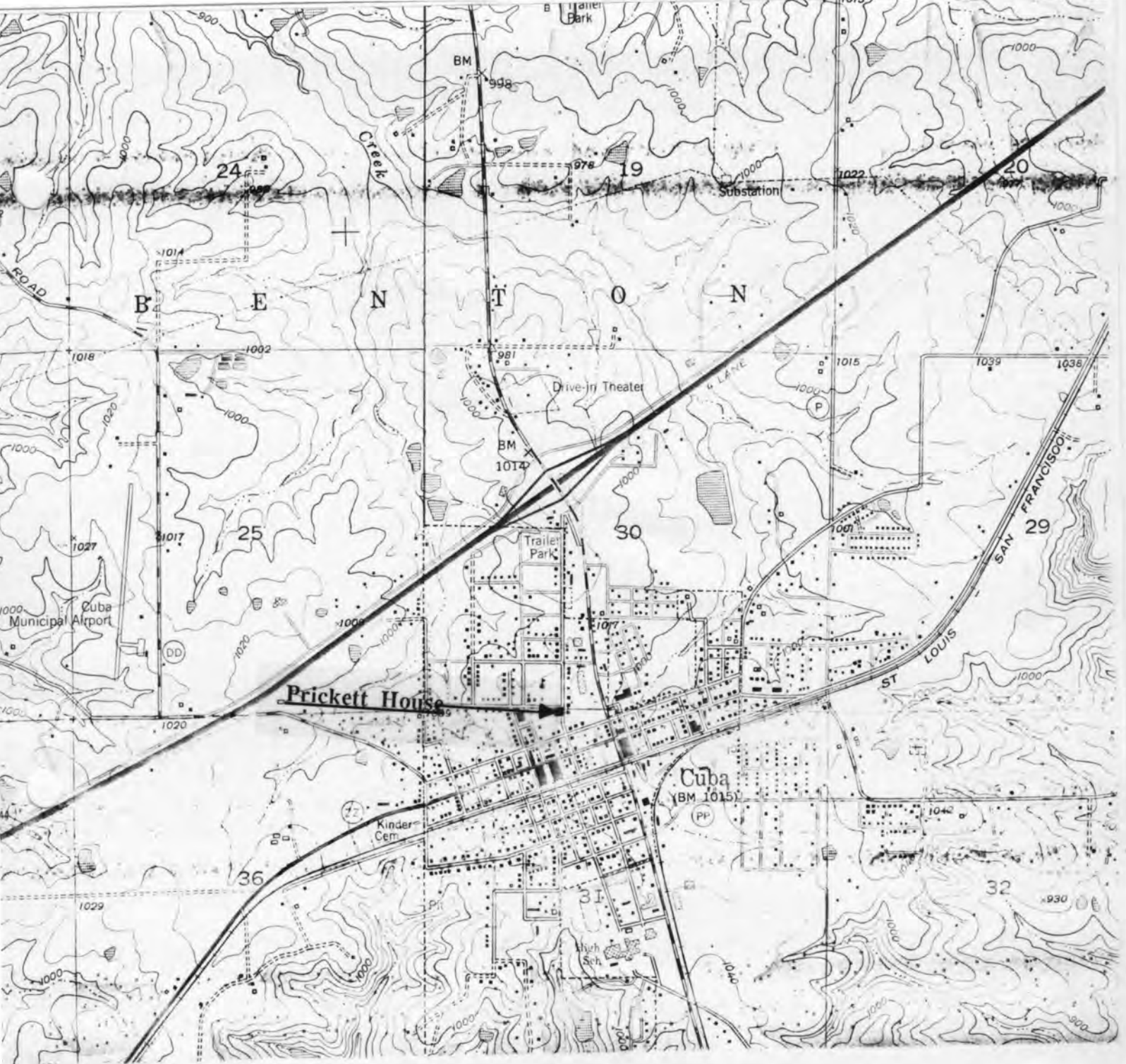
11. FORM PREPARED BY

NAME / TITLE Barbara S. Black - Assistant Historic Preservation Coordinator

ORGANIZATION Meramec Regional Planning Commission

ADDRESS 101 West Tenth Street, Rolla, Missouri 65401

DATE 1-10-86



THE PRICKETT HOUSE
Cuba, Mo.

CR-AS-001-062

(Crawford County Survey)

U. S. G. S. 7.5 Minute Topographic Map
Cuba Quadrangle
Scale: 1:24,000

UTM REFERENCES
Zone: 15
Easting: 639940
Northing: 4213860



MISSOURI OFFICE OF HISTORIC PRESERVATION / INVENTORY SURVEY FORM

1. NAME Holy Cross Catholic Church

HISTORIC

AND / OR COMMON

2. LOCATION T39N. R4W. S30.

STREET & NUMBER 415 W. School

CITY, TOWN Cuba

VICINITY OF Benton township

STATE Missouri

CODE 29

COUNTY Crawford

CODE 055

3. CLASSIFICATION

CATEGORY

☐ district☒ building(s)☐ structure☐ site☐ object

OWNERSHIP

☒ public☐ private☐ both

PUBLIC ACQUISITION

☐ in process☐ being considered☐ N/A

STATUS

☒ occupied☐ unoccupied☐ work in progress

ACCESSIBLE

☐ yes: restricted☐ yes: unrestricted☐ no

PRESENT USE

☐ agriculture☐ commercial☐ educational☐ entertainment☐ government☐ industrial☐ military☐ museum☐ park☐ private residence☒ religious☐ scientific☐ transportation☐ other: _____

4. OWNER OF PROPERTY

NAME Catholic Community

STREET & NUMBER

CITY, TOWN Cuba

VICINITY OF Benton township

STATE Missouri

5. LOCATION OF LEGAL DESCRIPTION

Assessor's Office
 Phelps County Courthouse
 Rolla, Missouri 65401

6. REPRESENTATION IN EXISTING SURVEYS

TITLE (None)	Determined Eligible?	Yes	No	Federal	State	County	Local

7. DESCRIPTION

CONDITION

☐ excellent☒ good☐ fair☐ deteriorated☐ ruins☐ unexposed

CHECK ONE

☒ unaltered☐ altered

CHECK ONE

☒ original site☐ moved

date Jan. 10. 1986

DESCRIBE THE PRESENT AND ORIGINAL (IF KNOWN) PHYSICAL APPEARANCE

The Holy Cross Catholic Church is made of fieldstone rock. The stain glass windows have recessed arches and the doorway is an entryway arch with recessed double wood paneled doors. There are light gray shingles on the roof. The Holy Cross Church is an example of Victorian Romanesque architecture.

8. SIGNIFICANCE - Crawford County Survey - Holy Cross Church

PERIOD	AREAS OF SIGNIFICANCE - CHECK AND JUSTIFY BELOW			
<input type="checkbox"/> prehistoric	<input type="checkbox"/> archeology - prehistoric	<input type="checkbox"/> community planning	<input type="checkbox"/> landscape architecture	<input checked="" type="checkbox"/> religion
<input type="checkbox"/> 1400-1499	<input type="checkbox"/> archeology - historic	<input type="checkbox"/> conservation	<input type="checkbox"/> law	<input type="checkbox"/> science
<input type="checkbox"/> 1500-1599	<input type="checkbox"/> agriculture	<input type="checkbox"/> economics	<input type="checkbox"/> literature	<input type="checkbox"/> sculpture
<input type="checkbox"/> 1600-1699	<input type="checkbox"/> architecture	<input type="checkbox"/> education	<input type="checkbox"/> military	<input type="checkbox"/> social / humanitarian
<input type="checkbox"/> 1700-1799	<input type="checkbox"/> art	<input type="checkbox"/> engineering	<input type="checkbox"/> music	<input type="checkbox"/> theater
<input type="checkbox"/> 1800-1899	<input type="checkbox"/> commerce	<input type="checkbox"/> exploration / settlement	<input type="checkbox"/> philosophy	<input type="checkbox"/> transportation
<input checked="" type="checkbox"/> 1900-	<input type="checkbox"/> communications	<input type="checkbox"/> industry	<input type="checkbox"/> politics / government	<input type="checkbox"/> other (specify)
		<input type="checkbox"/> invention		

SPECIFIC DATES 1936 BUILDER / ARCHITECT Father O'Loughlin & Community

STATEMENT OF SIGNIFICANCE (IN ONE PARAGRAPH)

Religion - The Catholic Church was established in 1897 by Father O'Loughlin; the first Catholic Church had been demolished by a tornado.

9. MAJOR BIBLIOGRAPHICAL REFERENCES

Gerri Markley Father Bill Keogh A History of Crawford County and Cuba
by James Ira Breuer

10. GEOGRAPHICAL DATA

ACREAGE OF PROPERTY approx one acre QUADRANGLE NAME Cuba Quad SCALE 1:24000
UTM REFERENCES

<p>A</p> <table border="1" style="display: inline-table; text-align: center;"> <tr> <td>1</td><td>5</td><td>6</td><td>3</td><td>9</td><td>6</td><td>8</td><td>0</td><td>4</td><td>2</td><td>1</td><td>3</td><td>9</td><td>2</td><td>0</td> </tr> </table> <p>ZONE EASTING NORTHING</p>	1	5	6	3	9	6	8	0	4	2	1	3	9	2	0	<p>B</p> <table border="1" style="display: inline-table; text-align: center;"> <tr> <td></td><td></td><td></td><td></td><td></td><td></td><td></td><td></td><td></td><td></td><td></td><td></td><td></td><td></td><td></td> </tr> </table> <p>ZONE EASTING NORTHING</p>															
1	5	6	3	9	6	8	0	4	2	1	3	9	2	0																	
<p>C</p> <table border="1" style="display: inline-table; text-align: center;"> <tr> <td></td><td></td><td></td><td></td><td></td><td></td><td></td><td></td><td></td><td></td><td></td><td></td><td></td><td></td><td></td> </tr> </table>																<p>D</p> <table border="1" style="display: inline-table; text-align: center;"> <tr> <td></td><td></td><td></td><td></td><td></td><td></td><td></td><td></td><td></td><td></td><td></td><td></td><td></td><td></td><td></td> </tr> </table>															

VERBAL BOUNDARY DESCRIPTION AND JUSTIFICATION The Holy Cross Catholic Church is located in Benton township at the above referened UTM coordinates. This location recognizes the Church and the parameter of the grounds upon which it rests.

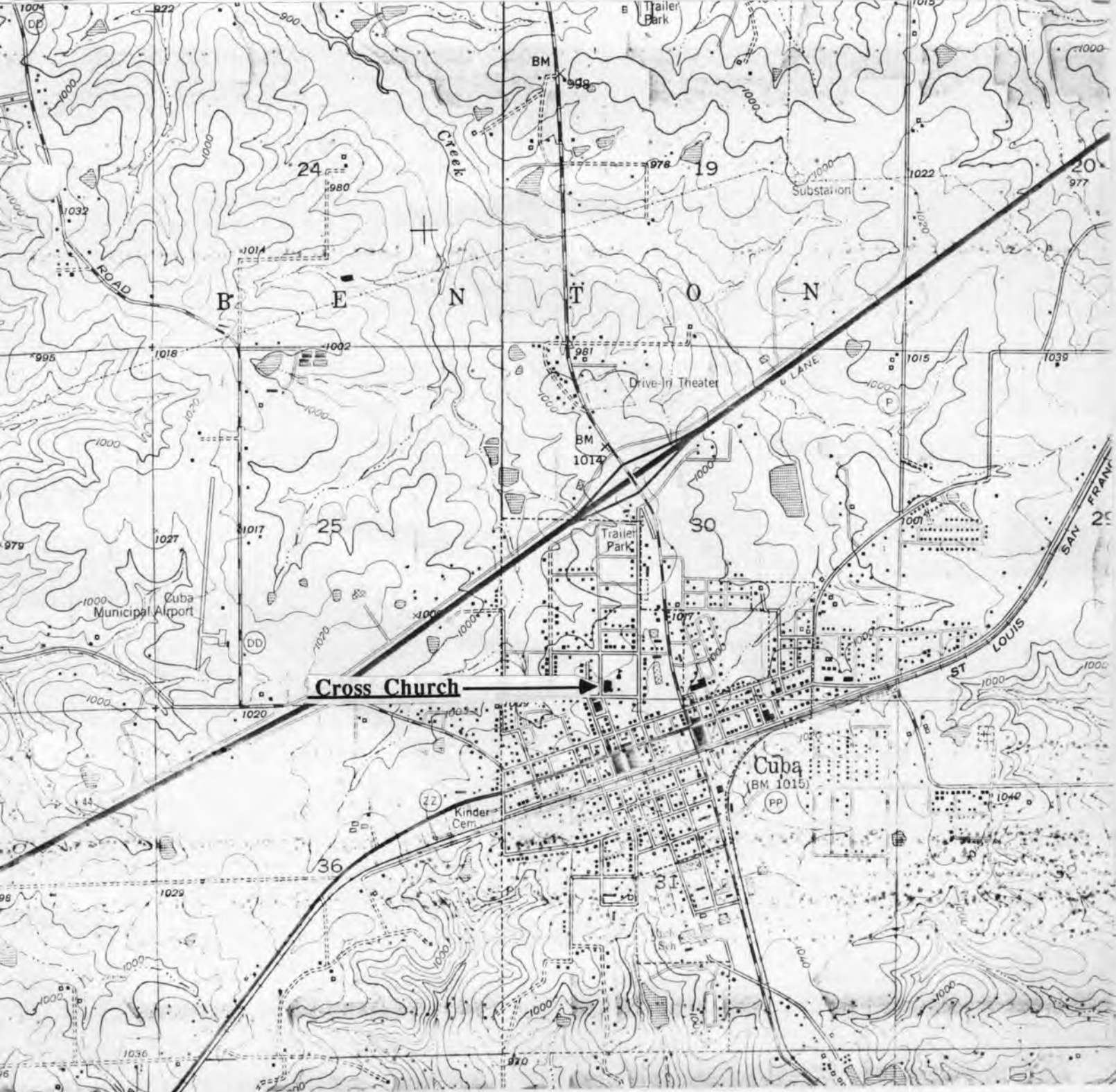
11. FORM PREPARED BY

NAME / TITLE Barbara S. Black - Assistant Hiatoric Preservation Coordinator

ORGANIZATION Meramec Regional Planning Commission

ADDRESS 101 West Tenth Street, Rolla, Missouri 65401

DATE 1-10-86



HOLY CROSS CATHOLIC CHURCH
Cuba, Mo.

CR-AS-001-063

(Crawford County Survey)

U. S. G. S. 7.5 Minute Topographic Map
Cuba Quadrangle
Scale: 1:24,000

UTM REFERENCES
Zone: 15
Easting: 639680
Northing: 4213920



MISSOURI OFFICE OF HISTORIC PRESERVATION / INVENTORY SURVEY FORM

1. NAME Furniture Shop

HISTORIC

AND / OR COMMON

2. LOCATION T39N. R4W. S31.

STREET & NUMBER 105 South Smith

CITY, TOWN Cuba

VICINITY OF Benton township

STATE Missouri

CODE 29

COUNTY Crawford

CODE 055

3. CLASSIFICATION

CATEGORY

☐ district☒ building(s)☐ structure☐ site☐ object

OWNERSHIP

☐ public☒ private☐ both

PUBLIC ACQUISITION

☐ in process☐ being considered☐ N/A

STATUS

☒ occupied☐ unoccupied☐ work in progress

ACCESSIBLE

☐ yes: restricted☐ yes: unrestricted☐ no

PRESENT USE

☐ agriculture☒ commercial☐ educational☐ entertainment☐ government☐ industrial☐ military☐ museum☐ park☐ private residence☐ religious☐ scientific☐ transportation☐ other: _____

4. OWNER OF PROPERTY

NAME All In One Furniture Shop

STREET & NUMBER 105 South Smith

CITY, TOWN Cuba

VICINITY OF Benton township STATE Missouri

5. LOCATION OF LEGAL DESCRIPTION

Assessor's Office
 Phelps County Courthouse
 Rolla, Missouri 65401

6. REPRESENTATION IN EXISTING SURVEYS

TITLE (None)	Determined Eligible?	Yes	No	Federal	State	County	Local

7. DESCRIPTION

CONDITION

☐ excellent☒ good☐ fair☐ deteriorated☐ ruins☐ unexposed

CHECK ONE

☐ unaltered☒ altered

CHECK ONE

☒ original site☐ moved

date Jan. 8, 1986

DESCRIBE THE PRESENT AND ORIGINAL (IF KNOWN) PHYSICAL APPEARANCE

The Brick Furniture shop has many interesting architectural features. This brick building has a stepped down roofline. It has decorated pilasters along the side of the building and a decorated entablature. This building is a modified Sullivanesque design.

8. SIGNIFICANCE - Crawford County Survey - Copeland Used Furniture

PERIOD	AREAS OF SIGNIFICANCE - CHECK AND JUSTIFY BELOW			
<input type="checkbox"/> prehistoric	<input type="checkbox"/> archeology - prehistoric	<input type="checkbox"/> community planning	<input type="checkbox"/> landscape architecture	<input type="checkbox"/> religion
<input type="checkbox"/> 1400-1499	<input type="checkbox"/> archeology - historic	<input type="checkbox"/> conservation	<input type="checkbox"/> law	<input type="checkbox"/> science
<input type="checkbox"/> 1500-1599	<input type="checkbox"/> agriculture	<input type="checkbox"/> economics	<input type="checkbox"/> literature	<input type="checkbox"/> sculpture
<input type="checkbox"/> 1600-1699	<input checked="" type="checkbox"/> architecture	<input type="checkbox"/> education	<input type="checkbox"/> military	<input type="checkbox"/> social / humanitarian
<input type="checkbox"/> 1700-1799	<input type="checkbox"/> art	<input type="checkbox"/> engineering	<input type="checkbox"/> music	<input type="checkbox"/> theater
<input type="checkbox"/> 1800-1899	<input type="checkbox"/> commerce	<input type="checkbox"/> exploration / settlement	<input type="checkbox"/> philosophy	<input type="checkbox"/> transportation
<input type="checkbox"/> 1900-	<input type="checkbox"/> communications	<input type="checkbox"/> industry	<input type="checkbox"/> politics / government	<input type="checkbox"/> other (specify)
		<input type="checkbox"/> invention		

SPECIFIC DATES Circa 1930 BUILDER / ARCHITECT Unknown

STATEMENT OF SIGNIFICANCE (IN ONE PARAGRAPH)

Architecture - This building is an example of Sullivanesque architecture which is very unusual for this area.

9. MAJOR BIBLIOGRAPHICAL REFERENCES

10. GEOGRAPHICAL DATA

ACREAGE OF PROPERTY one lot size QUADRANGLE NAME Cuba Quad SCALE 1:24000
 UTM REFERENCES

A

1	5	6	3	9	8	8	0	4	2	1	3	6	0	0
---	---	---	---	---	---	---	---	---	---	---	---	---	---	---

 ZONE EASTING NORTHING

B

--	--	--	--	--	--	--	--	--	--	--	--	--	--	--

 ZONE EASTING NORTHING

C

--	--	--	--	--	--	--	--	--	--	--	--	--	--	--

D

--	--	--	--	--	--	--	--	--	--	--	--	--	--	--

VERBAL BOUNDARY DESCRIPTION AND JUSTIFICATION This building is located in Benton township at the above referenced UTM coordinates. This location recognizes the building and the parameter of the grounds upon which it rests.

11. FORM PREPARED BY

NAME / TITLE Barbara S. Black - Assistant Historic Preservation Coordinator

ORGANIZATION Meramec Regional Planning Commission

ADDRESS 101 West Tenth Street, Rolla, Missouri 65401

DATE 1-8-86



ALL IN ONE FURNITURE SHOP
Cuba, Mo.

(Crawford County Survey)

U. S. G. S. 7.5 Minute Topographic Map
Cuba Quadrangle
Scale: 1:24,000

UTM REFERENCES
Zone: 15
Easting: 639880
Northing: 4213600

CR-A5001-064



MISSOURI OFFICE OF HISTORIC PRESERVATION / INVENTORY SURVEY FORM

1. NAME Bestway Refinishing Shop

HISTORIC

AND / OR COMMON

2. LOCATION T39N. R4W. S31.

STREET & NUMBER 106 South Smith

CITY, TOWN Cuba

VICINITY OF Benton township

STATE Missouri

CODE 29

COUNTY Crawford

CODE 055

3. CLASSIFICATION

CATEGORY

☐ district☒ building(s)☐ structure☐ site☐ object

OWNERSHIP

☐ public☒ private☐ both

PUBLIC ACQUISITION

☐ in process☐ being considered☐ N/A

STATUS

☒ occupied☐ unoccupied☐ work in progress

ACCESSIBLE

☐ yes: restricted☐ yes: unrestricted☐ no

PRESENT USE

☐ agriculture☒ commercial☐ educational☐ entertainment☐ government☐ industrial☐ military☐ museum☐ park☐ private residence☐ religious☐ scientific☐ transportation☐ other: _____

4. OWNER OF PROPERTY

NAME Bob & Jo Dam

STREET & NUMBER

CITY, TOWN Cuba

VICINITY OF Benton Township

STATE Missouri

5. LOCATION OF LEGAL DESCRIPTION

Assessor's Office
 Phelps County Courthouse
 Rolla, Missouri 65401

6. REPRESENTATION IN EXISTING SURVEYS

TITLE (None)	Determined Eligible?	Yes	No	Federal	State	County	Local
--------------	----------------------	-----	----	---------	-------	--------	-------

7. DESCRIPTION

CONDITION

☐ excellent☐ good☒ fair☐ deteriorated☐ ruins☐ unexposed

CHECK ONE

☒ unaltered☐ altered

CHECK ONE

☒ original site☐ moved

date Jan. 8, 1986

DESCRIBE THE PRESENT AND ORIGINAL (IF KNOWN) PHYSICAL APPEARANCE

The Bestway Refinishing Shop is a two story building constructed of cut stone. Although designed for commercial purposes this building has some interesting architectural features. The paired front doors are made of paneled wood and are recessed into the body of the shop. There is a transom light over the side entrance door which leads to the second story of the building. This building has a stepped down roofline; the building is of a rectangular plan shape. There is a semi corbel table running along the frieze of the entablature. This building is a highly modified version of Richardsonian Romanesque architecture.

8. SIGNIFICANCE - Crawford County Survey - Bestway Refinishing Shop

PERIOD

☐ prehistoric
☐ 1400-1499
☐ 1500-1599
☐ 1600-1699
☐ 1700-1799
☐ 1800-1899
☒ 1900-

AREAS OF SIGNIFICANCE - CHECK AND JUSTIFY BELOW

☐ archeology - prehistoric
☐ archeology - historic
☐ agriculture
☒ architecture
☐ art
☐ commerce
☐ communications

☐ community planning
☐ conservation
☐ economics
☐ education
☐ engineering
☐ exploration / settlement
☐ industry
☐ invention

☐ landscape architecture
☐ law
☐ literature
☐ military
☐ music
☐ philosophy
☐ politics / government

☐ religion
☐ science
☐ sculpture
☐ social / humanitarian
☐ theater
☐ transportation
☐ other (specify)

SPECIFIC DATES

Circa 1900

BUILDER / ARCHITECT

Unknown

STATEMENT OF SIGNIFICANCE (IN ONE PARAGRAPH)

Architecture - The Bestway Refinishing store is an interesting example of Romanesque architecture in this area.

9. MAJOR BIBLIOGRAPHICAL REFERENCES

John O'Grady
 B & D Apartments
 605 W. Main
 Cuba

10. GEOGRAPHICAL DATA

ACREAGE OF PROPERTY one lot size
 UTM REFERENCES

QUADRANGLE NAME Cuba QuadSCALE 1:24000

A

1	5
---	---

6	3	9	9	4	0
---	---	---	---	---	---

4	2	1	3	5	6	0
---	---	---	---	---	---	---

 ZONE EASTING NORTHING

B

--	--

--	--	--	--	--	--

--	--	--	--	--	--

 ZONE EASTING NORTHING

C

--	--

--	--	--	--	--	--

--	--	--	--	--	--

D

--	--

--	--	--	--	--	--

--	--	--	--	--	--

VERBAL BOUNDARY DESCRIPTION AND JUSTIFICATION The Bestway Refinishing Shop is located in Benton township at the above referenced UTM coordinates. This location recognizes the building and the parameter of the grounds upon which it rests.

11. FORM PREPARED BY

NAME / TITLE Barbara S. Black - Assistant Historic Preservation Coordinator

ORGANIZATION Meramec Regional Planning Commission

ADDRESS 101 West Tenth Street, Rolla, Missouri 65401

DATE 1-8-86



BESTWAY REFINISHING SHOP
Cuba, Mo.

CR-AS-001-005

(Crawford County Survey)

U. S. G. S. 7.5 Minute Topographic Map
Cuba Quadrangle
Scale: 1:24,000

UTM REFERENCES
Zone: 15
Easting: 639940
Northing: 4213560



SCOTTYS
FROZEN
FOODS

DESWAY STRIPPERS
& REFINISHERS
PHONE ARD-2812

Chateau
Const.

MISSOURI OFFICE OF HISTORIC PRESERVATION / INVENTORY SURVEY FORM

1. NAME The Wood Building

HISTORIC

AND / OR COMMON

2. LOCATION T39N. R4W. S31.

STREET & NUMBER 107 South Smith

CITY, TOWN Cuba

VICINITY OF Benton Township

STATE Missouri

CODE 29

COUNTY Crawford

CODE 055

3. CLASSIFICATION

CATEGORY

OWNERSHIP

STATUS

PRESENT USE

☐ district☐ public☒ occupied☐ agriculture☐ museum☒ building(s)☒ private☐ unoccupied☒ commercial☐ park☐ structure☐ both☐ work in progress☐ educational☐ private residence☐ site

PUBLIC ACQUISITION

ACCESSIBLE

☐ entertainment☐ religious☐ object☐ in process☐ yes: restricted☐ government☐ scientific☐ being considered☐ yes: unrestricted☐ industrial☐ transportation☐ N/A☐ no☐ military☐ other: _____

4. OWNER OF PROPERTY

NAME Mr. Jim Wood

STREET & NUMBER 107 S. Smith

CITY, TOWN Cuba

VICINITY OF Benton township

STATE Missouri

5. LOCATION OF LEGAL DESCRIPTION

Assessor's Office
 Phelps County Courthouse
 Rolla, Missouri 65401

6. REPRESENTATION IN EXISTING SURVEYS

TITLE (None)	Determined Eligible?	Yes	No	Federal	State	County	Local
--------------	----------------------	-----	----	---------	-------	--------	-------

7. DESCRIPTION

CONDITION

CHECK ONE

CHECK ONE

☐ excellent☐ deteriorated☐ unaltered☒ original site☒ good☐ ruins☒ altered☐ moved

date Jan. 8, 1986

☐ fair☐ unexposed

DESCRIBE THE PRESENT AND ORIGINAL (IF KNOWN) PHYSICAL APPEARANCE

The Jim Wood building is a two story Townhouse building. The upper story of the building has an exterior wall covering of stucco; the roofline is flat. The front upper section has two windows of nine pane glass recessed in segmental arch window frames. There are two double front doors on the first floor recessed behind flanking commercial windows. This building is a duplex style building with So Me Video on one side and Jim's Barber Shop on the other. This building is over 100 years old.

8. SIGNIFICANCE - Crawford County Survey - Jim Woods Building

PERIOD	AREAS OF SIGNIFICANCE - CHECK AND JUSTIFY BELOW			
<input type="checkbox"/> prehistoric	<input type="checkbox"/> archeology - prehistoric	<input type="checkbox"/> community planning	<input type="checkbox"/> landscape architecture	<input type="checkbox"/> religion
<input type="checkbox"/> 1400-1499	<input type="checkbox"/> archeology - historic	<input type="checkbox"/> conservation	<input type="checkbox"/> law	<input type="checkbox"/> science
<input type="checkbox"/> 1500-1599	<input type="checkbox"/> agriculture	<input type="checkbox"/> economics	<input type="checkbox"/> literature	<input type="checkbox"/> sculpture
<input type="checkbox"/> 1600-1699	<input type="checkbox"/> architecture	<input type="checkbox"/> education	<input type="checkbox"/> military	<input type="checkbox"/> social / humanitarian
<input type="checkbox"/> 1700-1799	<input type="checkbox"/> art	<input type="checkbox"/> engineering	<input type="checkbox"/> music	<input type="checkbox"/> theater
<input checked="" type="checkbox"/> 1800-1899	<input checked="" type="checkbox"/> commerce	<input type="checkbox"/> exploration / settlement	<input type="checkbox"/> philosophy	<input type="checkbox"/> transportation
<input type="checkbox"/> 1900-	<input type="checkbox"/> communications	<input type="checkbox"/> industry	<input type="checkbox"/> politics / government	<input type="checkbox"/> other (specify)
		<input type="checkbox"/> invention		

SPECIFIC DATES Circa 1886 BUILDER / ARCHITECT Unknown

STATEMENT OF SIGNIFICANCE (IN ONE PARAGRAPH)

Commerce - The Woods building is an example of Commercial Townhouse architecture.

9. MAJOR BIBLIOGRAPHICAL REFERENCES

Jim Woods

10. GEOGRAPHICAL DATA

ACREAGE OF PROPERTY 3.000 square feet QUADRANGLE NAME Cuba Quad SCALE 1:24000
 UTM REFERENCES

A

1	5	6	3	9	7	8	10	4	2	1	3	6	8	10
---	---	---	---	---	---	---	----	---	---	---	---	---	---	----

 ZONE EASTING NORTHING

B

--	--	--	--	--	--	--	--	--	--	--	--	--	--	--

 ZONE EASTING NORTHING

C

--	--	--	--	--	--	--	--	--	--	--	--	--	--	--

D

--	--	--	--	--	--	--	--	--	--	--	--	--	--	--

VERBAL BOUNDARY DESCRIPTION AND JUSTIFICATION The Wood building is located in Benton township at the above referenced UTM coordinates. This location recognizes the building and the parameter of the grounds upon which it rests.

11. FORM PREPARED BY

NAME / TITLE Barbara S. Black - Assistant Historic Preservation Coordinator

ORGANIZATION Meramec Regional Planning Commission

ADDRESS 101 West Tenth Street, Rolla, Missouri 65401

DATE 1-8-86



THE WOOD BUILDING
Cuba, Mo.

CR-AS-001-066

(Crawford County Survey)

U. S. G. S. 7.5 Minute Topographic Map
Cuba Quadrangle
Scale: 1:24,000

UTM REFERENCES
Zone: 15
Easting: 639780
Northing: 4213680



MISSOURI OFFICE OF HISTORIC PRESERVATION / INVENTORY SURVEY FORM

1. NAME The Snowden House
 HISTORIC The Monroe House
 AND / OR COMMON

2. LOCATION T39N. R4W. S30.
 STREET & NUMBER 205 W. Spencer
 CITY, TOWN Cuba VICINITY OF Benton township
 STATE Missouri CODE 29 COUNTY Crawford CODE 055

3. CLASSIFICATION

CATEGORY	OWNERSHIP	STATUS	PRESENT USE
<u>district</u>	<u>public</u>	<input checked="" type="checkbox"/> <u>occupied</u>	<u>agriculture</u>
<input checked="" type="checkbox"/> <u>building(s)</u>	<input checked="" type="checkbox"/> <u>private</u>	<u>unoccupied</u>	<u>commercial</u>
<u>structure</u>	<u>both</u>	<u>work in progress</u>	<u>educational</u>
<u>site</u>	PUBLIC ACQUISITION	ACCESSIBLE	<u>entertainment</u>
<u>object</u>	<u>in process</u>	<u>yes: restricted</u>	<u>government</u>
	<u>being considered</u>	<u>yes: unrestricted</u>	<u>Industrial</u>
	<u>N/A</u>	<u>no</u>	<u>military</u>
			<u>museum</u>
			<u>park</u>
			<input checked="" type="checkbox"/> <u>private residence</u>
			<u>religious</u>
			<u>scientific</u>
			<u>transportation</u>
			<u>other: _____</u>

4. OWNER OF PROPERTY

NAME Nina Snowden
 STREET & NUMBER 205 W. Spencer
 CITY, TOWN Cuba VICINITY OF Benton township STATE Missouri

5. LOCATION OF LEGAL DESCRIPTION

Assessor's Office
 Phelps County Courthouse
 Rolla, Missouri 65401

6. REPRESENTATION IN EXISTING SURVEYS

TITLE (None)	Determined Eligible?	Yes	No	Federal	State	County	Local
--------------	----------------------	-----	----	---------	-------	--------	-------

7. DESCRIPTION

CONDITION		CHECK ONE	CHECK ONE
<input checked="" type="checkbox"/> <u>excellent</u>	<u>deteriorated</u>	<input checked="" type="checkbox"/> <u>unaltered</u>	<input checked="" type="checkbox"/> <u>original site</u>
<u>good</u>	<u>ruins</u>	<u>altered</u>	<u>moved</u>
<u>fair</u>	<u>unexposed</u>		date <u>Jan. 10, 1986</u>

DESCRIBE THE PRESENT AND ORIGINAL (IF KNOWN) PHYSICAL APPEARANCE

The Snowden house is a truly lovely house which has been well taken care of and maintained. It is a two story building with several added on sections. The Snowden house is an example of Queen Anne architecture. Basic construction features of the house include a cement foundation, a frame construction of oak and pine, weatherboard on the the exterior walls and shingles on the roof. The Snowden house presents a unique image with its combination of high pitched gable and truncated hip rooflines. There are paired wall dormers with steep pitched rooflines and cresting on the roofline. There is a two tiered porch with Queen Anne turned porch posts, balustrade spindles, and spindles along the frieze. There is a door on the first and second floor of the porches. There are Fishscale shingles on the pediment of the left story section.

8. SIGNIFICANCE - Crawford County Survey - Snowden house

PERIOD	AREAS OF SIGNIFICANCE - CHECK AND JUSTIFY BELOW			
<input type="checkbox"/> prehistoric	<input type="checkbox"/> archeology - prehistoric	<input type="checkbox"/> community planning	<input type="checkbox"/> landscape architecture	<input type="checkbox"/> religion
<input type="checkbox"/> 1400-1499	<input type="checkbox"/> archeology - historic	<input type="checkbox"/> conservation	<input type="checkbox"/> law	<input type="checkbox"/> science
<input type="checkbox"/> 1500-1599	<input type="checkbox"/> agriculture	<input type="checkbox"/> economics	<input type="checkbox"/> literature	<input type="checkbox"/> sculpture
<input type="checkbox"/> 1600-1699	<input checked="" type="checkbox"/> architecture	<input type="checkbox"/> education	<input type="checkbox"/> military	<input type="checkbox"/> social / humanitarian
<input type="checkbox"/> 1700-1799	<input type="checkbox"/> art	<input type="checkbox"/> engineering	<input type="checkbox"/> music	<input type="checkbox"/> theater
<input checked="" type="checkbox"/> 1800-1899	<input type="checkbox"/> commerce	<input type="checkbox"/> exploration / settlement	<input type="checkbox"/> philosophy	<input type="checkbox"/> transportation
<input type="checkbox"/> 1900-	<input type="checkbox"/> communications	<input type="checkbox"/> industry	<input type="checkbox"/> politics / government	<input type="checkbox"/> other (specify)
		<input type="checkbox"/> invention		

SPECIFIC DATES Circa 1886 BUILDER / ARCHITECT (possibly) Monroe

STATEMENT OF SIGNIFICANCE (IN ONE PARAGRAPH)

Architecture - The Snowden house is a gorgeous example of Queen Anne architecture.

9. MAJOR BIBLIOGRAPHICAL REFERENCES

Nina Snowden

10. GEOGRAPHICAL DATA

ACREAGE OF PROPERTY one lot size QUADRANGLE NAME Cuba Quad SCALE 1:24000
UTM REFERENCES

A

1	5	6	4	0	0	4	0	4	2	1	3	8	2	0
---	---	---	---	---	---	---	---	---	---	---	---	---	---	---

ZONE EASTING NORTHING

B

--	--	--	--	--	--	--	--	--	--	--	--	--	--	--

ZONE EASTING NORTHING

C

--	--	--	--	--	--	--	--	--	--	--	--	--	--	--

D

--	--	--	--	--	--	--	--	--	--	--	--	--	--	--

VERBAL BOUNDARY DESCRIPTION AND JUSTIFICATION The Snowden house is located in Benton township at the above referenced UTM coordinates. This location recognizes the building and the parameter of the grounds upon which it rests.

11. FORM PREPARED BY

NAME / TITLE Barbara S., Black - Assistant Historic Preservation Coordinator

ORGANIZATION Meramec Regional Planning Commission

ADDRESS 101 West Tenth Street, Rolla, Missouri 65401

DATE 1-10-86



THE SNOWDEN HOUSE
Cuba, Mo.

CR-AS-001-067

(Crawford County Survey)

U. S. G. S. 7.5 Minute Topographic Map
Cuba Quadrangle
Scale: 1:24,000

UTM REFERENCES
Zone: 15
Easting: 640040
Northing: 4213820



MISSOURI OFFICE OF HISTORIC PRESERVATION / INVENTORY SURVEY FORM

1. NAME The Lena Zenor House

HISTORIC

AND / OR COMMON

2. LOCATION T39N. R4W. S31.

STREET & NUMBER 301 E. Washington

CITY, TOWN Cuba

VICINITY OF Benton township

STATE Missouri

CODE 29

COUNTY Crawford

CODE 055

3. CLASSIFICATION

CATEGORY

☐ district☒ building(s)☐ structure☐ site☐ object

OWNERSHIP

☐ public☒ private☐ both

PUBLIC ACQUISITION

☐ in process☐ being considered☐ N/A

STATUS

☐ occupied☐ unoccupied☐ work in progress

ACCESSIBLE

☐ yes: restricted☐ yes: unrestricted☐ no

PRESENT USE

☐ agriculture☐ commercial☐ educational☐ entertainment☐ government☐ industrial☐ military☐ museum☐ park☒ private residence☐ religious☐ scientific☐ transportation☐ other: _____

4. OWNER OF PROPERTY

NAME Lena Zensor

STREET & NUMBER 301 E. Washington

CITY, TOWN Cuba

VICINITY OF Benton township

STATE Missouri

5. LOCATION OF LEGAL DESCRIPTION

Assessor's Office
 Phelps County Courthouse
 Rolla, Missouri 65401

6. REPRESENTATION IN EXISTING SURVEYS

TITLE (None)	Determined Eligible?	Yes	No	Federal	State	County	Local

7. DESCRIPTION

CONDITION

☐ excellent☒ good☐ fair☐ deteriorated☐ ruins☐ unexposed

CHECK ONE

☐ unaltered☒ altered

CHECK ONE

☒ original site☐ moved

date Jan. 16, 1986

DESCRIBE THE PRESENT AND ORIGINAL (IF KNOWN) PHYSICAL APPEARANCE

The Zensor house is an example of modified Greek Revival architecture. This house has several sections. The main and original section has a rock foundation. Construction features of this house include an oak construction, a shingle roof, and a basement. The front porch has a semi hip roofline, an elevated cement foundation, and partial brick pier posts. The Zensor house has an irregular plan shape due to several section additions.; there are several rear additions including an enclosed side porch. A back part was remodeled in 1935.

8. SIGNIFICANCE - Crawford County Survey - Zensor house

PERIOD

AREAS OF SIGNIFICANCE - CHECK AND JUSTIFY BELOW

<input type="checkbox"/> prehistoric	<input type="checkbox"/> archeology - prehistoric	<input type="checkbox"/> community planning	<input type="checkbox"/> landscape architecture	<input type="checkbox"/> religion
<input type="checkbox"/> 1400-1499	<input type="checkbox"/> archeology - historic	<input type="checkbox"/> conservation	<input type="checkbox"/> law	<input type="checkbox"/> science
<input type="checkbox"/> 1500-1599	<input type="checkbox"/> agriculture	<input type="checkbox"/> economics	<input type="checkbox"/> literature	<input type="checkbox"/> sculpture
<input type="checkbox"/> 1600-1699	<input checked="" type="checkbox"/> architecture	<input type="checkbox"/> education	<input type="checkbox"/> military	<input type="checkbox"/> social / humanitarian
<input type="checkbox"/> 1700-1799	<input type="checkbox"/> art	<input type="checkbox"/> engineering	<input type="checkbox"/> music	<input type="checkbox"/> theater
<input type="checkbox"/> 1800-1899	<input type="checkbox"/> commerce	<input type="checkbox"/> exploration / settlement	<input type="checkbox"/> philosophy	<input type="checkbox"/> transportation
<input checked="" type="checkbox"/> 1900-	<input type="checkbox"/> communications	<input type="checkbox"/> industry	<input type="checkbox"/> politics / government	<input type="checkbox"/> other (specify)
		<input type="checkbox"/> invention		

SPECIFIC DATES Circa 1926 BUILDER / ARCHITECT Zensor

STATEMENT OF SIGNIFICANCE (IN ONE PARAGRAPH)

Architecture - The Zensor house is a nice example of Greek Revival architecture.

9. MAJOR BIBLIOGRAPHICAL REFERENCES

Lena Zensor

10. GEOGRAPHICAL DATA

ACREAGE OF PROPERTY one lot size
UTM REFERENCES

QUADRANGLE NAME Cuba Quad

SCALE 1:24000

A

1	5	6	4	0	1	5	0	4	2	1	3	9	0	0
---	---	---	---	---	---	---	---	---	---	---	---	---	---	---

ZONE EASTING NORTHING

B

--	--	--	--	--	--	--	--	--	--	--	--	--	--	--

ZONE EASTING NORTHING

C

--	--	--	--	--	--	--	--	--	--	--	--	--	--	--

D

--	--	--	--	--	--	--	--	--	--	--	--	--	--	--

VERBAL BOUNDARY DESCRIPTION AND JUSTIFICATION The Zensor house is located in Benton township at the above referenced UTM coordinates. This location recognizes the building and the parameter of the grounds upon which it rests.

11. FORM PREPARED BY

NAME / TITLE Barbara S. Black - Assistant Historic Preservation Coordinator

ORGANIZATION Meramec Regional Planning Commission

ADDRESS 101 West Tenth Street, Rolla, Missouri 65401

DATE 1-6-86



THE ZENSOR HOUSE
Cuba, Mo.

(Crawford County Survey)

U. S. G. S. 7.5 Minute Topographic Map
Cuba Quadrangle
Scale: 1:24,000

UTM REFERENCES
Zone: 15
Easting: 640150
Northing: 4213900

CR-AS-001-068



MISSOURI OFFICE OF HISTORIC PRESERVATION / INVENTORY SURVEY FORM

1. NAME The Peveyhouse

HISTORIC

AND / OR COMMON

2. LOCATION T39N. R4W. S31.

STREET & NUMBER 302 E. Washington

CITY, TOWN Cuba

VICINITY OF Benton township

STATE Missouri

CODE 29

COUNTY Crawford

CODE 055

3. CLASSIFICATION

CATEGORY

☐ district☒ building(s)☐ structure☐ site☐ object

OWNERSHIP

☐ public☒ private☐ both

PUBLIC ACQUISITION

☐ in process☐ being considered☐ N/A

STATUS

☒ occupied☐ unoccupied☐ work in progress

ACCESSIBLE

☐ yes: restricted☐ yes: unrestricted☐ no

PRESENT USE

☐ agriculture☐ commercial☐ educational☐ entertainment☐ government☐ industrial☐ military☐ museum☐ park☒ private residence☐ religious☐ scientific☐ transportation☐ other: _____

4. OWNER OF PROPERTY

NAME Mr. & Mrs. Peveyhouse

STREET & NUMBER 302 E. Washington

CITY, TOWN Cuba

VICINITY OF Benton township

STATE Missouri

5. LOCATION OF LEGAL DESCRIPTION

Assessor's Office
 Phelps County Courthouse
 Rolla, Missouri 65401

6. REPRESENTATION IN EXISTING SURVEYS

TITLE (None)	Determined Eligible?	Yes	No	Federal	State	County	Local

7. DESCRIPTION

CONDITION

☒ excellent☐ good☐ fair☐ deteriorated☐ ruins☐ unexposed

CHECK ONE

☒ unaltered☐ altered

CHECK ONE

☒ original site☐ moved

date Dec. 30, 1985

DESCRIBE THE PRESENT AND ORIGINAL (IF KNOWN) PHYSICAL APPEARANCE

This house is made of red brick and the roof is covered with gray shingles; it has a partial basement. Architectural features include a roof dormer on the second floor with a shed roofline and paired windows. Its most outstanding architectural feature is the bowed bay window on the western side molded with semi elliptical brick design relief arches; its four bay windows are of narrow vertical shape of one over one sash. The upper panels of all four windows have Gothic Tracery muntins creating an intricate hexagonal and diamond shape design. The house has a hipped roofline. The porch has a wooden floor, a shed roofline, and board and batten on the ceiling. The centered front door has flanking windows with similar gothic tracery design as found on the bay windows. The plan shape is basically square and is 1 1/2 stories in height. Alterations include the enclosing of the East side porch into a room; this room is built around the brick columns of the porch and is covered in white frameboard. The Peveyhouse house is of a modified Federal style of architecture.

8. SIGNIFICANCE - Crawford County Survey - Peveyhouse house

PERIOD	AREAS OF SIGNIFICANCE - CHECK AND JUSTIFY BELOW				
<input type="checkbox"/> prehistoric	<input type="checkbox"/> archeology - prehistoric	<input type="checkbox"/> community planning	<input type="checkbox"/> landscape architecture	<input type="checkbox"/> religion	
<input type="checkbox"/> 1400-1499	<input type="checkbox"/> archeology - historic	<input type="checkbox"/> conservation	<input type="checkbox"/> law	<input type="checkbox"/> science	
<input type="checkbox"/> 1500-1599	<input type="checkbox"/> agriculture	<input type="checkbox"/> economics	<input type="checkbox"/> literature	<input type="checkbox"/> sculpture	
<input type="checkbox"/> 1600-1699	<input checked="" type="checkbox"/> architecture	<input type="checkbox"/> education	<input type="checkbox"/> military	<input type="checkbox"/> social / humanitarian	
<input type="checkbox"/> 1700-1799	<input type="checkbox"/> art	<input type="checkbox"/> engineering	<input type="checkbox"/> music	<input type="checkbox"/> theater	
<input type="checkbox"/> 1800-1899	<input type="checkbox"/> commerce	<input type="checkbox"/> exploration / settlement	<input type="checkbox"/> philosophy	<input type="checkbox"/> transportation	
<input checked="" type="checkbox"/> 1900-	<input type="checkbox"/> communications	<input type="checkbox"/> industry	<input type="checkbox"/> politics / government	<input type="checkbox"/> other (specify)	
		<input type="checkbox"/> invention			

SPECIFIC DATES Circa 1936 BUILDER / ARCHITECT Unknown

STATEMENT OF SIGNIFICANCE (IN ONE PARAGRAPH)

Architecture - The Peveyhouse house is an interesting example of Federal style architecture.

9. MAJOR BIBLIOGRAPHICAL REFERENCES

Mrs. Peveyhouse

10. GEOGRAPHICAL DATA

ACREAGE OF PROPERTY one lot QUADRANGLE NAME Cuba Quad SCALE 1:24000
UTM REFERENCES

A	1 5	6 4 0 2 4 0	4 2 1 3 8 2 0	B												
	ZONE	EASTING	NORTHING		ZONE	EASTING	NORTHING									
C					D											

VERBAL BOUNDARY DESCRIPTION AND JUSTIFICATION The Peveyhouse is located in the Benton township at the above referenced UTM coordinates. This location recognizes the house and the parameters of the grounds on which it rests.

11. FORM PREPARED BY

NAME / TITLE Barbara S. Black - Assistant Historic Preservation Coordinator

ORGANIZATION Meramec Regional Planning Commission

ADDRESS 101 West Tenth Street, Rolla, Missouri 65401

DATE 12-30-86



THE PEVEY HOUSE
Cuba, Mo.

(Crawford County Survey)

U. S. G. S. 7.5 Minute Topographic Map
Cuba Quadrangle
Scale: 1:24,000

UTM REFERENCES
Zone: 15
Easting: 640240
Northing: 4213820

CR-AS-001-069



MISSOURI OFFICE OF HISTORIC PRESERVATION / INVENTORY SURVEY FORM

1. NAME Cuba Marble & Granite Works

HISTORIC

AND / OR COMMON

2. LOCATION T39N. - R4W. - S31.

STREET & NUMBER 306 East Washington

CITY, TOWN Cuba

VICINITY OF Benton Township

STATE Missouri

CODE 29

COUNTY

Crawford

CODE 055

3. CLASSIFICATION

CATEGORY

OWNERSHIP

STATUS

PRESENT USE

☐ district☐ public☒ occupied☐ agriculture☐ museum☒ building☒ private☐ unoccupied☒ commercial☐ park☐ structure☐ both☐ work in progress☐ educational☐ private residence☐ site

PUBLIC ACQUISITION

ACCESSIBLE

☐ entertainment☐ religious☐ object☐ in process☐ yes: restricted☐ government☐ scientific☐ being considered☐ yes: unrestricted☐ industrial☐ transportation☐ N/A☐ no☐ military☐ other: _____

4. OWNER OF PROPERTY

NAME Mr. Don Bushman

STREET & NUMBER 306 East Washington

CITY, TOWN Cuba

VICINITY OF Benton Township

STATE Missouri

5. LOCATION OF LEGAL DESCRIPTION

Assessor's Office
 Phelps County Courthouse
 Rolla, Missouri 65401

6. REPRESENTATION IN EXISTING SURVEYS

TITLE (None)	Determined Eligible?	Yes	No	Federal	State	County	Local

7. DESCRIPTION

CONDITION

CHECK ONE

CHECK ONE

☐ excellent☐ deteriorated☒ unaltered☒ original site☒ good☐ ruins☐ altered☐ moved

Date Dec 30, 1985

☐ fair☐ unexposed

DESCRIBE THE PRESENT AND ORIGINAL (IF KNOWN) PHYSICAL APPEARANCE

The Cuba Marble & Granite building is constructed of rock slabs of fieldstone, granite, and Missouri red granites; it has a cement foundation without a basement. The roof is covered with octahedral black asphalt shingles.

All windows are recessed with six over six panes and are framed in white molding with lugsills. The roofline has a tripart steep pitched gable with protruding eaves with a center ridge red brick chimney on the ridge of the east gable. It has an off centered doorway made of wood with nine panes in the window.

The floor plan is a modified L shape of one story. There are two rooms (an office and workshop) in the interior. This is an example of Ozark Victorian Gothic architecture.

8. SIGNIFICANCE - Crawford County Survey - Cuba Marble & Granite Works

PERIOD	AREAS OF SIGNIFICANCE - CHECK AND JUSTIFY BELOW			
<input type="checkbox"/> prehistoric	<input type="checkbox"/> archeology - prehistoric	<input type="checkbox"/> community planning	<input type="checkbox"/> landscape architecture	<input type="checkbox"/> religion
<input type="checkbox"/> 1400-1499	<input type="checkbox"/> archeology - historic	<input type="checkbox"/> conservation	<input type="checkbox"/> law	<input type="checkbox"/> science
<input type="checkbox"/> 1500-1599	<input type="checkbox"/> agriculture	<input type="checkbox"/> economics	<input type="checkbox"/> literature	<input type="checkbox"/> sculpture
<input type="checkbox"/> 1600-1699	<input type="checkbox"/> architecture	<input type="checkbox"/> education	<input type="checkbox"/> military	<input type="checkbox"/> social / humanitarian
<input type="checkbox"/> 1700-1799	<input type="checkbox"/> art	<input type="checkbox"/> engineering	<input type="checkbox"/> music	<input type="checkbox"/> theater
<input type="checkbox"/> 1800-1899	<input checked="" type="checkbox"/> commerce	<input type="checkbox"/> exploration / settlement	<input type="checkbox"/> philosophy	<input type="checkbox"/> transportation
	<input type="checkbox"/> communications	<input type="checkbox"/> industry	<input type="checkbox"/> politics / government	<input type="checkbox"/> other (specify)
		<input type="checkbox"/> invention		

SPECIFIC DATES 1934

BUILDER / ARCHITECT Harvey Taft

STATEMENT OF SIGNIFICANCE (IN ONE PARAGRAPH)

Commerce - Although the present building was built in 1934, the Cuba & Marble Granite Works has been in existence for 85 years.

9. MAJOR BIBLIOGRAPHICAL REFERENCES

Mr. Don Bushman

10. GEOGRAPHICAL DATA

ACREAGE OF PROPERTY one lot QUADRANGLE NAME Cuba Quad SCALE 1:24000
 UTM REFERENCES

A	<input type="text" value="1"/> <input type="text" value="5"/>	<input type="text" value="6"/> <input type="text" value="4"/> <input type="text" value="0"/> <input type="text" value="2"/> <input type="text" value="6"/> <input type="text" value="0"/>	<input type="text" value="4"/> <input type="text" value="2"/> <input type="text" value="1"/> <input type="text" value="3"/> <input type="text" value="8"/> <input type="text" value="0"/> <input type="text" value="0"/>	B	<input type="text"/>	<input type="text"/>	<input type="text"/>	<input type="text"/>	<input type="text"/>	<input type="text"/>	<input type="text"/>
	ZONE	EASTING	NORTHING		ZONE	EASTING	NORTHING				
C	<input type="text"/>	<input type="text"/>	<input type="text"/>	D	<input type="text"/>	<input type="text"/>	<input type="text"/>	<input type="text"/>	<input type="text"/>	<input type="text"/>	<input type="text"/>

VERBAL BOUNDARY DESCRIPTION AND JUSTIFICATION The Cuba & Marble Granite Works is located in Benton township at the above referenced UTM coordinates. This location recognizes the building and the parameter of the grounds upon which it rests.

11. FORM PREPARED BY

NAME / TITLE Barbara S. Black - Assistant Historic Preservation Coordinator

ORGANIZATION Meramec Regional Planning Commission

date 12- 30 - 85



CUBA MARBLE & GRANITE WORKS
Cuba, Mo.

(Crawford County Survey)

U. S. G. S. 7.5 Minute Topographic Map
Cuba Quadrangle
Scale: 1:24,000

UTM REFERENCES
Zone: 15
Easting: 640260
Northing: 4213800

CR-AS-001-070



MISSOURI OFFICE OF HISTORIC PRESERVATION / INVENTORY SURVEY FORM

1. NAME The Turnbough House

HISTORIC

AND / OR COMMON

2. LOCATION T39N. - R4W. - S31.

STREET & NUMBER 313 E. Washington

CITY, TOWN Cuba

VICINITY OF Benton township

STATE Missouri

CODE 29

COUNTY Crawford

CODE 055

3. CLASSIFICATION

CATEGORY

OWNERSHIP

STATUS

PRESENT USE

___ district

___ public

☒ occupied

___ agriculture

___ museum

☒ building(s)☒ private

___ unoccupied

___ commercial

___ park

___ structure

___ both

___ work in progress

___ educational

☒ private residence

___ site

PUBLIC ACQUISITION

ACCESSIBLE

___ entertainment

___ religious

___ object

___ in process

___ yes: restricted

___ government

___ scientific

___ being considered

___ yes: unrestricted

___ industrial

___ transportation

___ N/A

___ no

___ military

___ other: _____

4. OWNER OF PROPERTY

NAME Luke Turnbough

STREET & NUMBER

CITY, TOWN Edina

VICINITY OF

STATE Missouri

5. LOCATION OF LEGAL DESCRIPTION

Assessor's Office
Phelps County Courthouse
Rolla, Missouri 65401

6. REPRESENTATION IN EXISTING SURVEYS

TITLE (None)	Determined Eligible?	Yes	No	Federal	State	County	Local

7. DESCRIPTION

CONDITION

CHECK ONE

CHECK ONE

___ excellent

___ deteriorated

___ unaltered

☒ original site

___ good

___ ruins

☒ altered

___ moved

☒ fair

___ unexposed

Dec. 30, 1985

DESCRIBE THE PRESENT AND ORIGINAL (IF KNOWN) PHYSICAL APPEARANCE

The Turnbough house has a hip roofline cut away to form a front gabled pediment with a single window. The front porch has a shed roofline, a concrete front porch, and four Queen Anne posts with fan brackets. There is a paneled wooden door with a cutaway fan light window. Alterations include a side addition kitchen of one story with a shed slope roof. It has a cement foundation and a small basement. The frame construction is unknown. The Turnbough house is an example of modified Greek Revival architecture.

8. SIGNIFICANCE - Crawford County Survey - Turnbough hous

PERIOD	AREAS OF SIGNIFICANCE - CHECK AND JUSTIFY BELOW			
<input type="checkbox"/> prehistoric	<input type="checkbox"/> archeology - prehistoric	<input type="checkbox"/> community planning	<input type="checkbox"/> landscape architecture	<input type="checkbox"/> religion
<input type="checkbox"/> 1400-1499	<input type="checkbox"/> archeology - historic	<input type="checkbox"/> conservation	<input type="checkbox"/> law	<input type="checkbox"/> science
<input type="checkbox"/> 1500-1599	<input type="checkbox"/> agriculture	<input type="checkbox"/> economics	<input type="checkbox"/> literature	<input type="checkbox"/> sculpture
<input type="checkbox"/> 1600-1699	<input checked="" type="checkbox"/> architecture	<input type="checkbox"/> education	<input type="checkbox"/> military	<input type="checkbox"/> social / humanitarian
<input type="checkbox"/> 1700-1799	<input type="checkbox"/> art	<input type="checkbox"/> engineering	<input type="checkbox"/> music	<input type="checkbox"/> theater
<input type="checkbox"/> 1800-1899	<input type="checkbox"/> commerce	<input type="checkbox"/> exploration / settlement	<input type="checkbox"/> philosophy	<input type="checkbox"/> transportation
<input checked="" type="checkbox"/> 1900-	<input type="checkbox"/> communications	<input type="checkbox"/> industry	<input type="checkbox"/> politics / government	<input type="checkbox"/> other (specify)
		<input type="checkbox"/> invention		

SPECIFIC DATES	Circa 1910	BUILDER / ARCHITECT	Unknown
----------------	------------	---------------------	---------

STATEMENT OF SIGNIFICANCE (IN ONE PARAGRAPH)

Architecture - The Turnbough house is an example of Greek Revival architecture.

9. MAJOR BIBLIOGRAPHICAL REFERENCES

Mrs. Fred Southard (renter)
313 E. Washington
Cuba, MO.

10. GEOGRAPHICAL DATA

ACREAGE OF PROPERTY one lot QUADRANGLE NAME Cuba Quad SCALE 1:24000
UTM REFERENCES

A	1 5 6 4 0 2 6 0 4 2 1 3 9 0 0	B	
	ZONE EASTING NORTHING		ZONE EASTING NORTHING
C		D	
	ZONE EASTING NORTHING		ZONE EASTING NORTHING

VERBAL BOUNDARY DESCRIPTION AND JUSTIFICATION The Turnbough house is located in the Benton township at the above referenced UTM coordinates. This location recognizes the house and the parameter of the grounds upon which it rests.

11. FORM PREPARED BY

NAME / TITLE	Barbara S. Black - Assistant Historic Preservation Coordinator
ORGANIZATION	Meramec Regional Planning Commission
ADDRESS	101 West Tenth Street, Rolla, Missouri 65401
DATE	12-30-85



THE TURNBOUGH HOUSE
Cuba, Mo.

(Crawford County Survey)

U. S. G. S. 7.5 Minute Topographic Map
Cuba Quadrangle
Scale: 1:24,000

UTM REFERENCES
Zone: 15
Easting: 640260
Northing: 4213900

CR-AS-001-071



MISSOURI OFFICE OF HISTORIC PRESERVATION / INVENTORY SURVEY FORM

1. NAME The Miles House

HISTORIC

AND / OR COMMON Hamilton House

2. LOCATION T39N. - R4W. - S31.

STREET & NUMBER 401 E. Washington

CITY, TOWN Cuba

VICINITY OF Benton township

STATE Missouri

CODE 29

COUNTY Crawford

CODE 055

3. CLASSIFICATION

CATEGORY

☐ district☒ building(s)☐ structure☐ site☐ object

OWNERSHIP

☐ public☒ private☐ both

PUBLIC ACQUISITION

☐ in process☐ being considered☐ N/A

STATUS

☐ occupied☒ unoccupied☐ work in progress

ACCESSIBLE

☐ yes: restricted☐ yes: unrestricted☐ no

PRESENT USE

☐ agriculture☐ commercial☐ educational☐ entertainment☐ government☐ industrial☐ military☐ museum☐ park☒ private residence☐ religious☐ scientific☐ transportation☐ other: _____

4. OWNER OF PROPERTY

NAME Mr. Miles

STREET & NUMBER

CITY, TOWN Rural Cuba

VICINITY OF Benton township

STATE Missouri

5. LOCATION OF LEGAL DESCRIPTION

Assessor's Office
 Phelps County Courthouse
 Rolla, Missouri 65401

6. REPRESENTATION IN EXISTING SURVEYS

TITLE (None)	Determined Eligible?	Yes	No	Federal	State	County	Local

7. DESCRIPTION

CONDITION

☐ excellent☐ good☒ fair☐ deteriorated☐ ruins☐ unexposed

CHECK ONE

☒ unaltered☐ altered

CHECK ONE

☒ original site☐ moved

date Dec. 30, 1985

DESCRIBE THE PRESENT AND ORIGINAL (IF KNOWN) PHYSICAL APPEARANCE

The Hamilton house has a stone foundation and (probably) an oak frame; the exterior wall is covered with weatherboard and the roof is shingled.

Although in a fairly neglected condition, the Hamilton house is still an imposing two story example of Queen Anne architecture. Its most outstanding architectural feature is the projecting gabled pediment facing the front; scaled down versions of this pediment ornament the East and the West sides of the house. All three gabled pediments have a fishscale design, wide eaves with return cornices, and an intricate filligree and spindle gable ornament. The front pediment has massive scroll brackets with inverted finials. Other features of this house include a bottom story wraparound porch with spindles and columns and a partially removed upper story porch. There is a brick chimney on the Western side. The Hamilton house is a beautiful example of Queen Anne architecture.

8. SIGNIFICANCE - Crawford County Survey - Hamilton House

PERIOD	AREAS OF SIGNIFICANCE - CHECK AND JUSTIFY BELOW			
<input type="checkbox"/> prehistoric	<input type="checkbox"/> archeology - prehistoric	<input type="checkbox"/> community planning	<input type="checkbox"/> landscape architecture	<input type="checkbox"/> religion
<input type="checkbox"/> 1400-1499	<input type="checkbox"/> archeology - historic	<input type="checkbox"/> conservation	<input type="checkbox"/> law	<input type="checkbox"/> science
<input type="checkbox"/> 1500-1599	<input type="checkbox"/> agriculture	<input type="checkbox"/> economics	<input type="checkbox"/> literature	<input type="checkbox"/> sculpture
<input type="checkbox"/> 1600-1699	<input checked="" type="checkbox"/> architecture	<input type="checkbox"/> education	<input type="checkbox"/> military	<input type="checkbox"/> social / humanitarian
<input type="checkbox"/> 1700-1799	<input type="checkbox"/> art	<input type="checkbox"/> engineering	<input type="checkbox"/> music	<input type="checkbox"/> theater
<input checked="" type="checkbox"/> 1800-1899	<input type="checkbox"/> commerce	<input type="checkbox"/> exploration / settlement	<input type="checkbox"/> philosophy	<input type="checkbox"/> transportation
<input type="checkbox"/> 1900-	<input type="checkbox"/> communications	<input type="checkbox"/> industry	<input type="checkbox"/> politics / government	<input type="checkbox"/> other (specify)
		<input type="checkbox"/> invention		

SPECIFIC DATES Circa 1890 BUILDER / ARCHITECT Unknown

STATEMENT OF SIGNIFICANCE (IN ONE PARAGRAPH)

Architecture - The Hamilton house is a beautiful and elaborate example of Queen Anne architecture

9. MAJOR BIBLIOGRAPHICAL REFERENCES

Mrs. Bernice Smith
405 E. Washington
Cuba

10. GEOGRAPHICAL DATA

ACREAGE OF PROPERTY one lot size QUADRANGLE NAME Cuba Quad SCALE 1:24000
UTM REFERENCES

A

1	5	6	4	0	2	4	0
---	---	---	---	---	---	---	---

4	2	1	3	9	2	0
---	---	---	---	---	---	---

ZONE EASTING NORTHING

B

--	--	--	--	--	--	--	--

--	--	--	--	--	--	--	--

--	--	--	--	--	--	--	--

ZONE EASTING NORTHING

C

--	--	--	--	--	--	--	--

--	--	--	--	--	--	--	--

D

--	--	--	--	--	--	--	--

--	--	--	--	--	--	--	--

VERBAL BOUNDARY DESCRIPTION AND JUSTIFICATION The Hamilton House is located in Benton township at the above referenced UTM coordinates. This location recognizes the house and the parameter of the grounds upon which it rests.

11. FORM PREPARED BY

NAME / TITLE Barbara S. Black - Assistant Historic Preservation Coordinator

ORGANIZATION Meramec Regional Planning Commission

ADDRESS 101 West Tenth Street, Rolla, Missouri 65401

DATE 12-30-85



THE HAMLTON HOUSE
Cuba, Mo.

CR-AS-001-072

(Crawford County Survey)

U. S. G. S. 7.5 Minute Topographic Map
Cuba Quadrangle
Scale: 1:24,000

UTM REFERENCES
Zone: 15
Easting: 640240
Northing: 4213920



MISSOURI OFFICE OF HISTORIC PRESERVATION / INVENTORY SURVEY FORM

1. NAME The Glaese' House

HISTORIC

AND / OR COMMON Stephan House

2. LOCATION T39N. - R4W. - S31.

STREET & NUMBER 405 E. Washington

CITY, TOWN Cuba

VICINITY OF Benton Township

STATE Missouri

CODE 29

COUNTY Crawford

CODE 055

3. CLASSIFICATION

CATEGORY	OWNERSHIP	STATUS	PRESENT USE	
__ district	__ public	__ occupied	__ agriculture	__ museum
<input checked="" type="checkbox"/> building(s)	<input checked="" type="checkbox"/> private	<input checked="" type="checkbox"/> unoccupied	__ commercial	__ park
__ structure	__ both	__ work in progress	__ educational	<input checked="" type="checkbox"/> private residence
__ site	PUBLIC ACQUISITION	ACCESSIBLE	__ entertainment	__ religious
__ object	__ in process	__ yes: restricted	__ government	__ scientific
	__ being considered	__ yes: unrestricted	__ industrial	__ transportation
	__ N/A	__ no	__ military	__ other: _____

4. OWNER OF PROPERTY

NAME Paul Glaese'

STREET & NUMBER

CITY, TOWN Cuba

VICINITY OF Benton Township

STATE Missouri

5. LOCATION OF LEGAL DESCRIPTION

Assessor's Office
Phelps County Courthouse
Rolla, Missouri 65401

6. REPRESENTATION IN EXISTING SURVEYS

TITLE (None)	Determined Eligible?	Yes	No	Federal	State	County	Local
--------------	----------------------	-----	----	---------	-------	--------	-------

7. DESCRIPTION

CONDITION		CHECK ONE	CHECK ONE	
__ excellent	<input checked="" type="checkbox"/> deteriorated	__ unaltered	<input checked="" type="checkbox"/> original site	
__ good	__ ruins	<input checked="" type="checkbox"/> altered	__ moved	date <u>Dec. 30, 1986</u>
__ fair	__ unexposed			

DESCRIBE THE PRESENT AND ORIGINAL (IF KNOWN) PHYSICAL APPEARANCE

The Glaese' house is a 1 1/2 story house with many alterations. The original section has a stone foundation, the rest is of concrete. The roofline is irregular with several brick chimneys. The Stephan house has several partial porches with shed rooflines, Queen Anne posts, and partial baulstrades. The Stephan house is a Vernacular style of architecture.

8. SIGNIFICANCE - Crawford County Survey - Stephan House

PERIOD	AREAS OF SIGNIFICANCE - CHECK AND JUSTIFY BELOW			
<input type="checkbox"/> prehistoric	<input type="checkbox"/> archeology - prehistoric	<input type="checkbox"/> community planning	<input type="checkbox"/> landscape architecture	<input type="checkbox"/> religion
<input type="checkbox"/> 1400-1499	<input type="checkbox"/> archeology - historic	<input type="checkbox"/> conservation	<input type="checkbox"/> law	<input type="checkbox"/> science
<input type="checkbox"/> 1500-1599	<input type="checkbox"/> agriculture	<input type="checkbox"/> economics	<input type="checkbox"/> literature	<input type="checkbox"/> sculpture
<input type="checkbox"/> 1600-1699	<input type="checkbox"/> architecture	<input type="checkbox"/> education	<input type="checkbox"/> military	<input type="checkbox"/> social / humanitarian
<input type="checkbox"/> 1700-1799	<input type="checkbox"/> art	<input type="checkbox"/> engineering	<input type="checkbox"/> music	<input type="checkbox"/> theater
<input checked="" type="checkbox"/> 1800-1899	<input type="checkbox"/> commerce	<input type="checkbox"/> exploration / settlement	<input type="checkbox"/> philosophy	<input type="checkbox"/> transportation
<input type="checkbox"/> 1900-	<input type="checkbox"/> communications	<input type="checkbox"/> industry	<input type="checkbox"/> politics / government	<input checked="" type="checkbox"/> other (specify)
		<input type="checkbox"/> invention		

SPECIFIC DATES Late 1890's BUILDER / ARCHITECT (possibly) Stephan

STATEMENT OF SIGNIFICANCE (IN ONE PARAGRAPH)

History - Mr. Stephan worked (in an unknown capacity) for the Frisco railroad and built his house close to the tracks for that purpose.

9. MAJOR BIBLIOGRAPHICAL REFERENCES

Mrs. Bernice Smith
403 E. Washington
Cuba

10. GEOGRAPHICAL DATA

ACREAGE OF PROPERTY one lot QUADRANGLE NAME Cuba Quad SCALE 1:24000
UTM REFERENCES

A	ZONE	EASTING	NORTHING	B	ZONE	EASTING	NORTHING
1 5 6 4 0 5 0 0 4 2 1 3 9 0 0							
C				D			

VERBAL BOUNDARY DESCRIPTION AND JUSTIFICATION The Stephan house is located in the Benton township at the above referenced UTM coordinates. This location recognizes the house and the parameter of the grounds upon which it rests.

11. FORM PREPARED BY

NAME / TITLE Barbara S. Black - Assistant Historic Preservation Coordinator

ORGANIZATION Meramec Regional Planning Commission

ADDRESS 101 West Tenth Street, Rolla, Missouri 65401

DATE 12-30-86



THE STEPHAN HOUSE
Cuba, Mo.

(Crawford County Survey)

U. S. G. S. 7.5 Minute Topographic Map
Cuba Quadrangle
Scale: 1:24,000

UTM REFERENCES
Zone: 15
Easting: 640500
Northing: 4213900

CR-AS-00-073



MISSOURI OFFICE OF HISTORIC PRESERVATION / INVENTORY SURVEY FORM

1. NAME The Lewis House

HISTORIC

AND / OR COMMON

2. LOCATION T39N. R4W. S30.

STREET & NUMBER 704 East Washington

CITY, TOWN Cuba

VICINITY OF Benton Township

STATE Missouri

CODE 29

COUNTY Crawford

CODE 055

3. CLASSIFICATION

CATEGORY

☐ district☒ building(s)☐ structure☐ site☐ object

OWNERSHIP

☐ public☒ private☐ both

PUBLIC ACQUISITION

☐ in process☐ being considered☐ N/A

STATUS

☒ occupied☐ unoccupied☐ work in progress

ACCESSIBLE

☐ yes: restricted☐ yes: unrestricted☐ no

PRESENT USE

☐ agriculture☐ commercial☐ educational☐ entertainment☐ government☐ industrial☐ military☐ museum☐ park☒ private residence☐ religious☐ scientific☐ transportation☐ other: _____

4. OWNER OF PROPERTY

NAME

STREET & NUMBER

CITY, TOWN

VICINITY OF Benton township

STATE Missouri

5. LOCATION OF LEGAL DESCRIPTION

Assessor's Office
 Phelps County Courthouse
 Rolla, Missouri 65401

6. REPRESENTATION IN EXISTING SURVEYS

TITLE (None)	Determined Eligible?	Yes	No	Federal	State	County	Local

7. DESCRIPTION

CONDITION

☐ excellent☐ good☒ fair☐ deteriorated☐ ruins☐ unexposed

CHECK ONE

☐ unaltered☒ altered

CHECK ONE

☒ original site☐ moved

date Dec. 30, 1986

DESCRIBE THE PRESENT AND ORIGINAL (IF KNOWN) PHYSICAL APPEARANCE

The Lewis house has a rock foundation and an oak frame. The roof is covered with gray shingles and the exterior wall covering is of brown masonite. The Lewis house has a high hip roof with an off-centered chimney of red brick. The upper story has three evenly spaced triple sash windows framed in plain molding; there is a "pseudo frieze" of contrasting white clapboard. The front porch has a cement floor and a shed roof with the cornice forming a recessed (clapboard covered) pediment. The porch has four Queen Anne porch posts with ornamental brackets trimmed with spindles. The centered doorway has a transom light and is framed in molding; its ornamental design includes a cornice with a half-circle bullseye, corner blocks trimmed with finials, and a lower apron front. The Lewis house is an example of modified Greek Revival architecture.

8. SIGNIFICANCE - Crawford County Survey - Lewis House

PERIOD

AREAS OF SIGNIFICANCE - CHECK AND JUSTIFY BELOW

<input type="checkbox"/> prehistoric	<input type="checkbox"/> archeology - prehistoric	<input type="checkbox"/> community planning	<input type="checkbox"/> landscape architecture	<input type="checkbox"/> religion
<input type="checkbox"/> 1400-1499	<input type="checkbox"/> archeology - historic	<input type="checkbox"/> conservation	<input type="checkbox"/> law	<input type="checkbox"/> science
<input type="checkbox"/> 1500-1599	<input type="checkbox"/> agriculture	<input type="checkbox"/> economics	<input type="checkbox"/> literature	<input type="checkbox"/> sculpture
<input type="checkbox"/> 1600-1699	<input checked="" type="checkbox"/> architecture	<input type="checkbox"/> education	<input type="checkbox"/> military	<input type="checkbox"/> social / humanitarian
<input type="checkbox"/> 1700-1799	<input type="checkbox"/> art	<input type="checkbox"/> engineering	<input type="checkbox"/> music	<input type="checkbox"/> theater
<input type="checkbox"/> 1800-1899	<input type="checkbox"/> commerce	<input type="checkbox"/> exploration / settlement	<input type="checkbox"/> philosophy	<input type="checkbox"/> transportation
<input checked="" type="checkbox"/> 1900-	<input type="checkbox"/> communications	<input type="checkbox"/> industry	<input type="checkbox"/> politics / government	<input type="checkbox"/> other (specify)
		<input type="checkbox"/> invention		

SPECIFIC DATES Circa 1900 BUILDER / ARCHITECT Unknown

STATEMENT OF SIGNIFICANCE (IN ONE PARAGRAPH)

Architecture - The Lewis house is an example of Greek Revival architecture.

9. MAJOR BIBLIOGRAPHICAL REFERENCES

Mrs. Zulpo

10. GEOGRAPHICAL DATA

ACREAGE OF PROPERTY one lot size QUADRANGLE NAME Cuba Quad SCALE 1:24000
UTM REFERENCES

A

1	5	6	4	0	1	5	0	4	2	1	3	8	8	0
ZONE		EASTING				NORTHING								

B

ZONE		EASTING				NORTHING								

C

--	--	--	--	--	--	--	--	--	--	--	--	--	--	--

D

--	--	--	--	--	--	--	--	--	--	--	--	--	--	--

VERBAL BOUNDARY DESCRIPTION AND JUSTIFICATION The Lewis house is located in the Benton township at the above referenced UTM coordinates. This location recognizes the house and the parameter of the grounds upon which it rests.

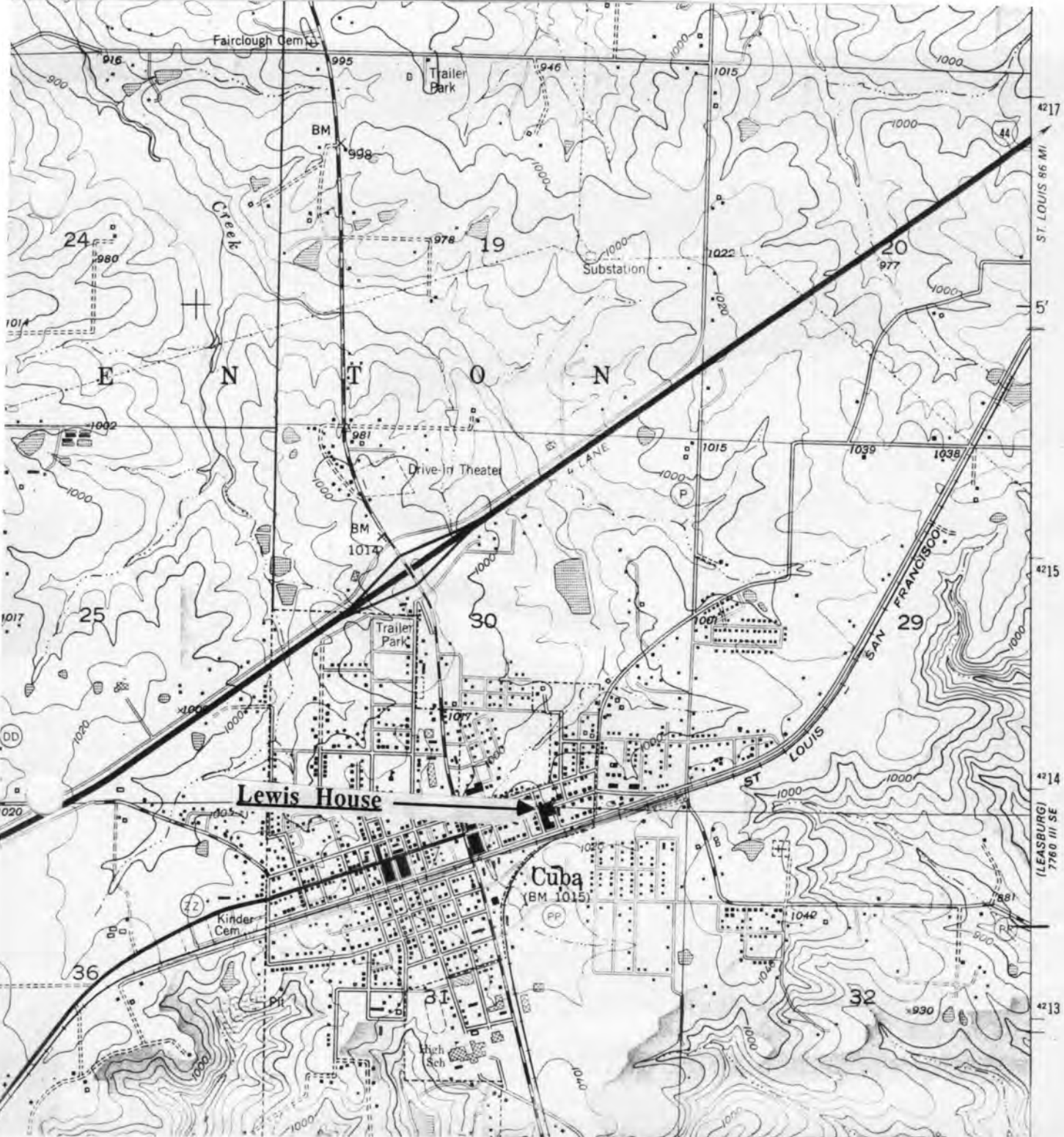
11. FORM PREPARED BY

NAME / TITLE Barbara S. Black - Assistant Historic Preservation Coordinator

ORGANIZATION Meramec Regional Planning Commission

ADDRESS 101 West Tenth Street, Rolla, Missouri 65401

DATE 12-30-86



THE LEWIS HOUSE
Cuba, Mo.

CR-AS-001-074

(Crawford County Survey)

U. S. G. S. 7.5 Minute Topographic Map
Cuba Quadrangle
Scale: 1:24,000

UTM REFERENCES
Zone: 15
Easting: 640150
Northing: 4213880



MISSOURI OFFICE OF HISTORIC PRESERVATION / INVENTORY SURVEY FORM

1. NAME The Zulpo House

HISTORIC

AND / OR COMMON

2. LOCATION T39N - R4W.- S30.

STREET & NUMBER 801 E. Washington

CITY, TOWN Cuba

VICINITY OF

Benton township

STATE Missouri

CODE 29

COUNTY Crawford

CODE 055

3. CLASSIFICATION

CATEGORY

OWNERSHIP

STATUS

PRESENT USE

☐ district☐ public☒ occupied☐ agriculture☐ museum☒ building(s)☒ private☐ unoccupied☐ commercial☐ park☐ structure☐ both☐ work in progress☐ educational☒ private residence☐ site

PUBLIC ACQUISITION

ACCESSIBLE

☐ entertainment☐ religious☐ object☐ in process☐ yes: restricted☐ government☐ scientific☐ being considered☐ yes: unrestricted☐ industrial☐ transportation☐ N/A☐ no☐ military☐ other: _____

4. OWNER OF PROPERTY

NAME Pat & Joe Zulpo

STREET & NUMBER 801 E. Washington

CITY, TOWN Cuba

VICINITY OF

Berton township

STATE Missouri

5. LOCATION OF LEGAL DESCRIPTION

Assessor's Office
 Phelps County Courthouse
 Rolla, Missouri 65401

6. REPRESENTATION IN EXISTING SURVEYS

TITLE (None)	Determined Eligible?	Yes	No	Federal	State	County	Local

7. DESCRIPTION

CONDITION

CHECK ONE

CHECK ONE

☒ excellent☐ deteriorated☐ unaltered☐ original site☐ good☐ ruins☒ altered☒ moved

date Dec. 30, 1986

☐ fair☐ unexposed

DESCRIBE THE PRESENT AND ORIGINAL (IF KNOWN) PHYSICAL APPEARANCE

The original section (front) of the Zulpo house has an oak frame and a stone foundation; the rear section (a later addition) has a cement foundation. The roof has been covered over with black shingles and the exterior has been covered with clapboard; the windows are framed with modern shutters. Architectural features of the Zulpo house include a medium pitch roofline. There is a two sided wraparound porch ornamented by Queen Anne porch posts and scroll brackets; the ceiling is of board and batten. The front porch has a transom of stained glass.

The Zulpo house was originally a two story structure with a living room and bedroom downstairs and two bedrooms upstairs. A back addition consisting of a dining room, kitchen, utility room, and bath were added in 1950 by Reeves (a next door neighbor). The Zulpo house is an example of Modified Princess Anne architecture.

8. SIGNIFICANCE - Crawford County Survey - The Zulpo House

PERIOD	AREAS OF SIGNIFICANCE - CHECK AND JUSTIFY BELOW			
<input type="checkbox"/> prehistoric	<input type="checkbox"/> archeology - prehistoric	<input type="checkbox"/> community planning	<input type="checkbox"/> landscape architecture	<input type="checkbox"/> religion
<input type="checkbox"/> 1400-1499	<input type="checkbox"/> archeology - historic	<input type="checkbox"/> conservation	<input type="checkbox"/> law	<input type="checkbox"/> science
<input type="checkbox"/> 1500-1599	<input type="checkbox"/> agriculture	<input type="checkbox"/> economics	<input type="checkbox"/> literature	<input type="checkbox"/> sculpture
<input type="checkbox"/> 1600-1699	<input type="checkbox"/> architecture	<input type="checkbox"/> education	<input type="checkbox"/> military	<input type="checkbox"/> social / humanitarian
<input type="checkbox"/> 1700-1799	<input type="checkbox"/> art	<input type="checkbox"/> engineering	<input type="checkbox"/> music	<input type="checkbox"/> theater
<input checked="" type="checkbox"/> 1800-1899	<input type="checkbox"/> commerce	<input type="checkbox"/> exploration / settlement	<input type="checkbox"/> philosophy	<input type="checkbox"/> transportation
<input type="checkbox"/> 1900-	<input type="checkbox"/> communications	<input type="checkbox"/> industry	<input type="checkbox"/> politics / government	<input checked="" type="checkbox"/> other (specify)
		<input type="checkbox"/> invention		

SPECIFIC DATES Circa 1883 BUILDER / ARCHITECT Unknown

STATEMENT OF SIGNIFICANCE (IN ONE PARAGRAPH)

History - The Zulpo house was originally located in the downtown part of Cuba and was moved to its current location by using horses and skids.

9. MAJOR BIBLIOGRAPHICAL REFERENCES

Pat Zulpo	Quincy Reeves
801 E. Washington	803 E. Washington
Cuba	Cuba

10. GEOGRAPHICAL DATA

ACREAGE OF PROPERTY one lot size QUADRANGLE NAME Cuba Quad SCALE 1:24000
UTM REFERENCES

A	1 5 6 4 0 3 4 0	4 2 1 3 9 8 0	B									
	ZONE	EASTING	NORTHING		ZONE	EASTING	NORTHING					
C				D								

VERBAL BOUNDARY DESCRIPTION AND JUSTIFICATION The Zulpo house is located in the Benton township at the above referenced UTM coordinates. This location recognizes the house and the parameter of the grounds on which it rests.

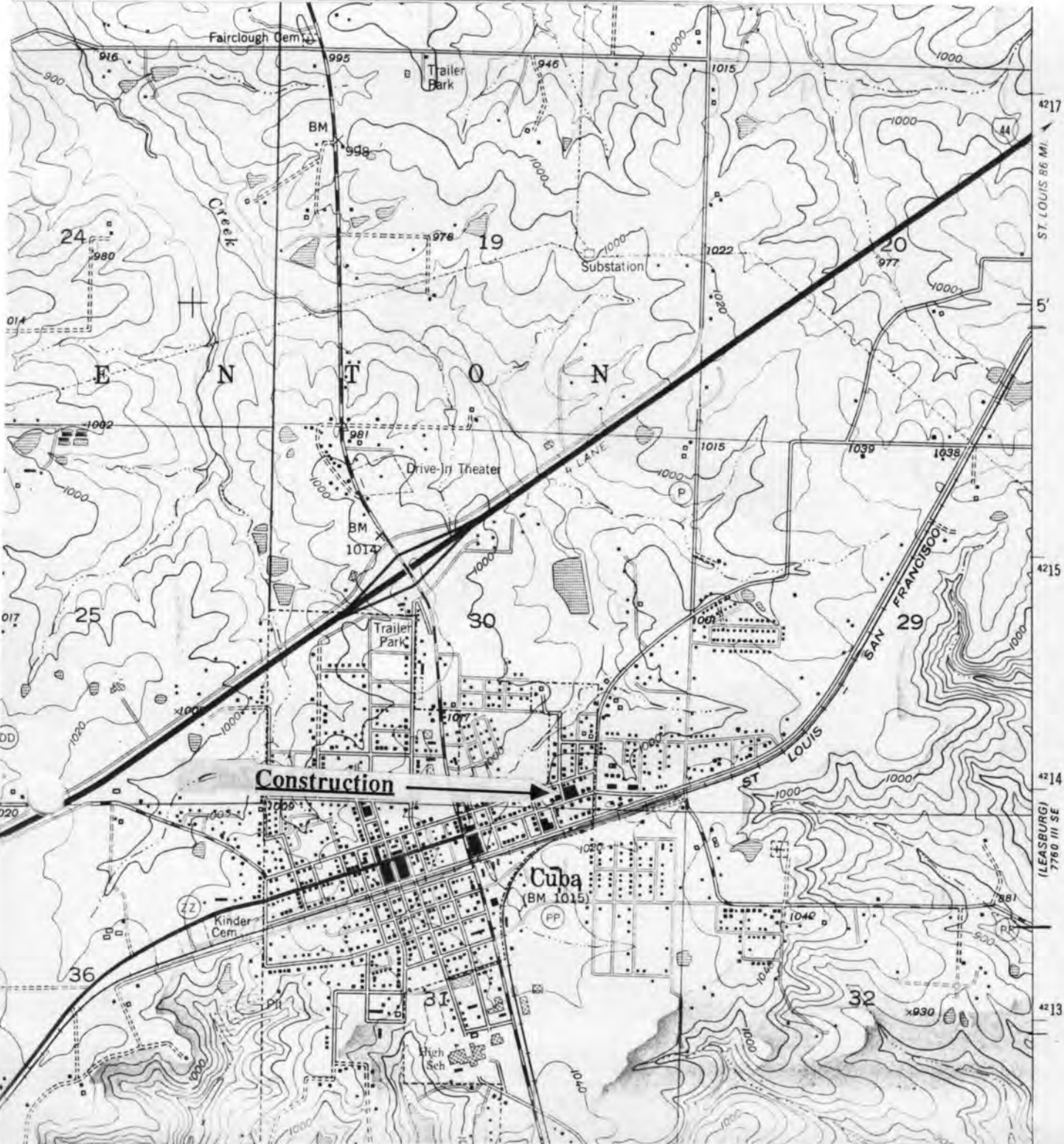
11. FORM PREPARED BY

NAME / TITLE Barbara S. Black - Assistant Historic Preservation Coordinator

ORGANIZATION Meramec Regional Planning Commission

ADDRESS 101 West Tenth Street, Rolla, Missouri 65401

DATE 12-30-86



THE ZULPO HOUSE
Cuba, Mo.

CR-AS-001-075

(Crawford County Survey)

U. S. G. S. 7.5 Minute Topographic Map
Cuba Quadrangle
Scale: 1:24,000

UTM REFERENCES
Zone: 15
Easting: 640340
Northing: 4213980



MISSOURI OFFICE OF HISTORIC PRESERVATION / INVENTORY SURVEY FORM

1. NAME Mid States Cable Vision Office

HISTORIC

AND / OR COMMON

2. LOCATION T39N. R4W. S30.

STREET & NUMBER 205 W. Washington

CITY, TOWN Cuba

VICINITY OF Benton Township

STATE Missouri

CODE 29

COUNTY Crawford

CODE 055

3. CLASSIFICATION

CATEGORY

OWNERSHIP

STATUS

PRESENT USE

☐ district☐ public☒ occupied☐ agriculture☐ museum☒ building(s)☒ private☐ unoccupied☐ commercial☐ park☐ structure☐ both☐ work in progress☐ educational☐ private residence☐ site

PUBLIC ACQUISITION

ACCESSIBLE

☒ entertainment☐ religious☐ object☐ in process☐ yes: restricted☐ government☐ scientific☐ being considered☐ yes: unrestricted☐ industrial☐ transportation☐ N/A☐ no☐ military☐ other: _____

4. OWNER OF PROPERTY

NAME Mid States

STREET & NUMBER

CITY, TOWN Sikeston

VICINITY OF

STATE Missouri

5. LOCATION OF LEGAL DESCRIPTION

Assessor's Office
 Phelps County Courthouse
 Rolla, Missouri 65401

6. REPRESENTATION IN EXISTING SURVEYS

TITLE (None)	Determined Eligible?	Yes	No	Federal	State	County	Local

7. DESCRIPTION

CONDITION

CHECK ONE

CHECK ONE

☐ excellent☐ deteriorated☐ unaltered☒ original site☒ good☐ ruins☒ altered☐ moved

date Jan. 10, 1986

☐ fair☐ unexposed

DESCRIBE THE PRESENT AND ORIGINAL (IF KNOWN) PHYSICAL APPEARANCE

Mid States Cablevision is of a modified Greek Revival style of architecture. This building is of an irregular plan shape. At one time this building was used as the Contel telephone office. Construction features of this building include a cement foundation, a shingled roof, and exterior walls of clapboard. Architectural features include a wooden front door with a transom and side lights. A rear addition has been added to this building. An enclosed glass porch has been added to the front side.

8. SIGNIFICANCE - Crawford County Survey - Mid States Cable Vision

PERIOD	AREAS OF SIGNIFICANCE - CHECK AND JUSTIFY BELOW			
<input type="checkbox"/> prehistoric	<input type="checkbox"/> archeology - prehistoric	<input type="checkbox"/> community planning	<input type="checkbox"/> landscape architecture	<input type="checkbox"/> religion
<input type="checkbox"/> 1400-1499	<input type="checkbox"/> archeology - historic	<input type="checkbox"/> conservation	<input type="checkbox"/> law	<input type="checkbox"/> science
<input type="checkbox"/> 1500-1599	<input type="checkbox"/> agriculture	<input type="checkbox"/> economics	<input type="checkbox"/> literature	<input type="checkbox"/> sculpture
<input type="checkbox"/> 1600-1699	<input type="checkbox"/> architecture	<input type="checkbox"/> education	<input type="checkbox"/> military	<input type="checkbox"/> social / humanitarian
<input type="checkbox"/> 1700-1799	<input type="checkbox"/> art	<input type="checkbox"/> engineering	<input type="checkbox"/> music	<input type="checkbox"/> theater
<input type="checkbox"/> 1800-1899	<input type="checkbox"/> commerce	<input type="checkbox"/> exploration / settlement	<input type="checkbox"/> philosophy	<input type="checkbox"/> transportation
<input checked="" type="checkbox"/> 1900-	<input checked="" type="checkbox"/> communications	<input type="checkbox"/> industry	<input type="checkbox"/> politics / government	<input type="checkbox"/> other (specify)
		<input type="checkbox"/> invention		

SPECIFIC DATES Circa 1920's BUILDER / ARCHITECT Unknown

STATEMENT OF SIGNIFICANCE (IN ONE PARAGRAPH)

Communications - This building has housed several communication facilities for the Cuba area.

9. MAJOR BIBLIOGRAPHICAL REFERENCES

Carol Williams - Office Manager

10. GEOGRAPHICAL DATA

ACREAGE OF PROPERTY approx 4,000 square feet QUADRANGLE NAME Cuba Quad SCALE 1:24000
UTM REFERENCES

A 15 640140 4213800
ZONE EASTING NORTHING

B
ZONE EASTING NORTHING

C

D

VERBAL BOUNDARY DESCRIPTION AND JUSTIFICATION The Mid States Cable Vision Office is located in Benton township at the above referenced UTM coordinates. This location recognizes the building and the parameter of the grounds upon which it rests.

11. FORM PREPARED BY

NAME / TITLE Barbara S. Black - Assistant Historic Preservation Coordinator

ORGANIZATION Meramec Regional Planning Commission

ADDRESS 101 West Tenth Street, Rolla, Missouri 65401

DATE 1-10-86



MID STATES CABLE VISION OFFICE
Cuba, Mo.

(Crawford County Survey)

U. S. G. S. 7.5 Minute Topographic Map
Cuba Quadrangle
Scale: 1:24,000

UTM REFERENCES
Zone: 15
Easting: 640140
Northing: 4213800

CR-A5-001-076



MISSOURI OFFICE OF HISTORIC PRESERVATION / INVENTORY SURVEY FORM

1. NAME The Doc Herzog HouseAND / OR COMMON The Klaeger House2. LOCATION T39N. R4W. S30.STREET & NUMBER 301 W. WashingtonCITY, TOWN CubaVICINITY OF Benton TownshipSTATE MissouriCODE 29COUNTY CrawfordCODE 055

3. CLASSIFICATION

CATEGORY	OWNERSHIP	STATUS	PRESENT USE
<u> </u> district	<u> </u> public	<input checked="" type="checkbox"/> occupied	<u> </u> agriculture
<input checked="" type="checkbox"/> building(s)	<input checked="" type="checkbox"/> private	<u> </u> unoccupied	<u> </u> commercial
<u> </u> structure	<u> </u> both	<u> </u> work in progress	<u> </u> educational
<u> </u> site	PUBLIC ACQUISITION	ACCESSIBLE	<u> </u> entertainment
<u> </u> object	<u> </u> in process	<u> </u> yes: restricted	<u> </u> government
	<u> </u> being considered	<u> </u> yes: unrestricted	<u> </u> industrial
	<u> </u> N/A	<u> </u> no	<u> </u> military
			<u> </u> museum
			<u> </u> park
			<input checked="" type="checkbox"/> private residence
			<u> </u> religious
			<u> </u> scientific
			<u> </u> transportation
			<u> </u> other: <u> </u>

4. OWNER OF PROPERTY

NAME Bud KlaegerSTREET & NUMBER 301 W. WashingtonCITY, TOWN CubaVICINITY OF Benton townshipSTATE Missouri

5. LOCATION OF LEGAL DESCRIPTION

Assessor's Office
Phelps County Courthouse
Rolla, Missouri 65401

6. REPRESENTATION IN EXISTING SURVEYS

TITLE (None)	Determined Eligible?	Yes	No	Federal	State	County	Local
--------------	----------------------	-----	----	---------	-------	--------	-------

7. DESCRIPTION

CONDITION		CHECK ONE	CHECK ONE	
<u> </u> excellent	<u> </u> deteriorated	<input checked="" type="checkbox"/> unaltered	<input checked="" type="checkbox"/> original site	
<input checked="" type="checkbox"/> good	<u> </u> ruins	<u> </u> altered	<u> </u> moved	date <u>Jan. 10, 1986</u>
<u> </u> fair	<u> </u> unexposed			

DESCRIBE THE PRESENT AND ORIGINAL (IF KNOWN) PHYSICAL APPEARANCE

The Klaeger house is a two story building of a modified Victorian Gothic style of architecture. The Klaeger house has a cement foundation and a pine frame construction. Exterior walls are covered with clapboard and the roof has been shingled. The main section of the house has a high gable roof with cornice returns. There are paired windows of a simple sash style. The most noticeable architectural feature is the tri-sided oriel window which is decorated with stained glass in the upper panels. There is a side brick chimney.

8. SIGNIFICANCE - Crawford County Survey - Klaeger house

PERIOD	AREAS OF SIGNIFICANCE - CHECK AND JUSTIFY BELOW			
<input type="checkbox"/> prehistoric	<input type="checkbox"/> archeology - prehistoric	<input checked="" type="checkbox"/> community planning	<input type="checkbox"/> landscape architecture	<input type="checkbox"/> religion
<input type="checkbox"/> 1400-1499	<input type="checkbox"/> archeology - historic	<input type="checkbox"/> conservation	<input type="checkbox"/> law	<input type="checkbox"/> science
<input type="checkbox"/> 1500-1599	<input type="checkbox"/> agriculture	<input type="checkbox"/> economics	<input type="checkbox"/> literature	<input type="checkbox"/> sculpture
<input type="checkbox"/> 1600-1699	<input type="checkbox"/> architecture	<input type="checkbox"/> education	<input type="checkbox"/> military	<input type="checkbox"/> social / humanitarian
<input type="checkbox"/> 1700-1799	<input type="checkbox"/> art	<input type="checkbox"/> engineering	<input type="checkbox"/> music	<input type="checkbox"/> theater
<input type="checkbox"/> 1800-1899	<input type="checkbox"/> commerce	<input type="checkbox"/> exploration / settlement	<input type="checkbox"/> philosophy	<input type="checkbox"/> transportation
<input checked="" type="checkbox"/> 1900-	<input type="checkbox"/> communications	<input type="checkbox"/> industry	<input type="checkbox"/> politics / government	<input checked="" type="checkbox"/> other (specify)
		<input type="checkbox"/> invention		<u>medicine</u>

SPECIFIC DATES

1918

BUILDER / ARCHITECT

Doc Herzog

STATEMENT OF SIGNIFICANCE (IN ONE PARAGRAPH)

Medicine/Community - Doc Herzog was a local doctor who practiced medicine in this community for many years. This house was possibly homesteaded property.

9. MAJOR BIBLIOGRAPHICAL REFERENCES

Bud Klaeger

10. GEOGRAPHICAL DATA

ACREAGE OF PROPERTY approx 4.000 square feet
UTM REFERENCESQUADRANGLE NAME Cuba QuadSCALE 1:24000

A

1	5	6	4	0	0	2	0	4	2	1	3	7	2	0
---	---	---	---	---	---	---	---	---	---	---	---	---	---	---

ZONE EASTING NORTHING

C

--	--	--	--	--	--	--	--	--	--	--	--	--	--	--

B

--	--	--	--	--	--	--	--	--	--	--	--	--	--	--

ZONE EASTING NORTHING

D

--	--	--	--	--	--	--	--	--	--	--	--	--	--	--

VERBAL BOUNDARY DESCRIPTION AND JUSTIFICATION The Klaeger house is located in Benton township at the above referenced UTM coordinates. This location recognizes the house and the parameter of the grounds upon which it rests.

11. FORM PREPARED BY

NAME / TITLE Barbara S. Black - Assistant Historic Preservation CoordinatorORGANIZATION Meramec Regional Planning CommissionADDRESS 101 West Tenth Street, Rolla, Missouri 65401DATE 1-10-86



THE DOC HERZOG HOUSE
Cuba, Mo.

CR-AS-001-077

(Crawford County Survey)

U. S. G. S. 7.5 Minute Topographic Map
Cuba Quadrangle
Scale: 1:24,000

UTM REFERENCES
Zone: 15
Easting: 640020
Northing: 4213720



CR-AS-001-078

MISSOURI OFFICE OF HISTORIC PRESERVATION / INVENTORY SURVEY FORM

1. NAME The Morton Lange House

HISTORIC

AND / OR COMMON

2. LOCATION T39N. R4W. S30.

STREET & NUMBER 302 W. Washington

CITY, TOWN Cuba

VICINITY OF Benton township

STATE Missouri

CODE 29

COUNTY Crawford

CODE 055

3. CLASSIFICATION

CATEGORY	OWNERSHIP	STATUS	PRESENT USE	
__ district	__ public	<input checked="" type="checkbox"/> occupied	__ agriculture	__ museum
<input checked="" type="checkbox"/> building(s)	<input checked="" type="checkbox"/> private	__ unoccupied	__ commercial	__ park
__ structure	__ both	__ work in progress	__ educational	<input checked="" type="checkbox"/> private residence
__ site	PUBLIC ACQUISITION	ACCESSIBLE	__ entertainment	__ religious
__ object	__ in process	__ yes: restricted	__ government	__ scientific
	__ being considered	__ yes: unrestricted	__ industrial	__ transportation
	__ N/A	__ no	__ military	__ other: _____

4. OWNER OF PROPERTY

NAME Mr. Morton Lange

STREET & NUMBER

CITY, TOWN Kirkwood

VICINITY OF

STATE Missouri

5. LOCATION OF LEGAL DESCRIPTION

Assessor's Office
Phelps County Courthouse
Rolla, Missouri 65401

6. REPRESENTATION IN EXISTING SURVEYS

TITLE (None)	Determined Eligible?	Yes	No	Federal	State	County	Local
--------------	----------------------	-----	----	---------	-------	--------	-------

7. DESCRIPTION

CONDITION		CHECK ONE	CHECK ONE	
__ excellent	__ deteriorated	<input checked="" type="checkbox"/> unaltered	<input checked="" type="checkbox"/> original site	
<input checked="" type="checkbox"/> good	__ ruins	__ altered	__ moved	date Jan. 10, 1986
__ fair	__ unexposed			

DESCRIBE THE PRESENT AND ORIGINAL (IF KNOWN) PHYSICAL APPEARANCE

The Morton Lange house is an example of modified Greek Revival architecture. It is two stories with a rear addition. This house has a gable roofline with wide eaves. The roof is covered with tin and there is a straddle ridge brick chimney. The front porch has a semi hip roof and straight wood porch posts. Windows are of simple sash design.

8. SIGNIFICANCE - Crawford County Survey - The Morton Lange House

PERIOD	AREAS OF SIGNIFICANCE - CHECK AND JUSTIFY BELOW			
<input type="checkbox"/> prehistoric	<input type="checkbox"/> archeology - prehistoric	<input type="checkbox"/> community planning	<input type="checkbox"/> landscape architecture	<input type="checkbox"/> religion
<input type="checkbox"/> 1400-1499	<input type="checkbox"/> archeology - historic	<input type="checkbox"/> conservation	<input type="checkbox"/> law	<input type="checkbox"/> science
<input type="checkbox"/> 1500-1599	<input type="checkbox"/> agriculture	<input type="checkbox"/> economics	<input type="checkbox"/> literature	<input type="checkbox"/> sculpture
<input type="checkbox"/> 1600-1699	<input checked="" type="checkbox"/> architecture	<input type="checkbox"/> education	<input type="checkbox"/> military	<input type="checkbox"/> social / humanitarian
<input type="checkbox"/> 1700-1799	<input type="checkbox"/> art	<input type="checkbox"/> engineering	<input type="checkbox"/> music	<input type="checkbox"/> theater
<input type="checkbox"/> 1800-1899	<input type="checkbox"/> commerce	<input type="checkbox"/> exploration / settlement	<input type="checkbox"/> philosophy	<input type="checkbox"/> transportation
<input checked="" type="checkbox"/> 1900-	<input type="checkbox"/> communications	<input type="checkbox"/> industry	<input type="checkbox"/> politics / government	<input type="checkbox"/> other (specify)
		<input type="checkbox"/> invention		

SPECIFIC DATES Circa 1920 BUILDER / ARCHITECT Unknown

STATEMENT OF SIGNIFICANCE (IN ONE PARAGRAPH)

Architecture - The Lange house is a nice example of modified Greek Revival architecture.

9. MAJOR BIBLIOGRAPHICAL REFERENCES

Barbara S. Black

10. GEOGRAPHICAL DATA

ACREAGE OF PROPERTY one lot size QUADRANGLE NAME Cuba Quad SCALE 1:24000
UTM REFERENCES

<p>A</p> <table border="1" style="display: inline-table; text-align: center;"> <tr> <td>1</td><td>5</td><td>6</td><td>4</td><td>0</td><td>1</td><td>4</td><td>0</td><td>4</td><td>2</td><td>1</td><td>3</td><td>6</td><td>4</td><td>0</td> </tr> </table> <p>ZONE EASTING NORTHING</p>	1	5	6	4	0	1	4	0	4	2	1	3	6	4	0	<p>B</p> <table border="1" style="display: inline-table; text-align: center;"> <tr> <td></td><td></td><td></td><td></td><td></td><td></td><td></td><td></td><td></td><td></td><td></td><td></td><td></td><td></td><td></td> </tr> </table> <p>ZONE EASTING NORTHING</p>															
1	5	6	4	0	1	4	0	4	2	1	3	6	4	0																	
<p>C</p> <table border="1" style="display: inline-table; text-align: center;"> <tr> <td></td><td></td><td></td><td></td><td></td><td></td><td></td><td></td><td></td><td></td><td></td><td></td><td></td><td></td><td></td> </tr> </table>																<p>D</p> <table border="1" style="display: inline-table; text-align: center;"> <tr> <td></td><td></td><td></td><td></td><td></td><td></td><td></td><td></td><td></td><td></td><td></td><td></td><td></td><td></td><td></td> </tr> </table>															

VERBAL BOUNDARY DESCRIPTION AND JUSTIFICATION The Lange house is located in Benton township at the above referenced UTM coordinates. This location recognizes the building and the parameter of the grounds upon which it rests.

11. FORM PREPARED BY

NAME / TITLE Barbara S. Black - Assistant Historic Preservation Coordinator

ORGANIZATION Meramec Regional Planning Commission

ADDRESS 101 West Tenth Street, Rolla, Missouri 65401

DATE 1-10-86



THE MORTON LANGE HOUSE
Cuba, Mo.

CR-AS-001-078

(Crawford County Survey)

U. S. G. S. 7.5 Minute Topographic Map
Cuba Quadrangle
Scale: 1:24,000

UTM REFERENCES
Zone: 15
Easting: 640140
Northing: 4213640



MISSOURI OFFICE OF HISTORIC PRESERVATION / INVENTORY SURVEY FORM

1. NAME Nnnny's Boutique

HISTORIC

AND / OR COMMON

2. LOCATION T39N. - R4W. - S30.

STREET & NUMBER 709 W. Washington St.

CITY, TOWN Cuba

VICINITY OF Benton township

STATE Missouri

CODE 29

COUNTY Crawford

CODE 055

3. CLASSIFICATION

CATEGORY

☐ district☒ building(s)☐ structure☐ site☐ object

OWNERSHIP

☐ public☒ private☐ both

PUBLIC ACQUISITION

☐ in process☐ being considered☐ N/A

STATUS

☒ occupied☐ unoccupied☐ work in progress

ACCESSIBLE

☐ yes: restricted☐ yes: unrestricted☐ no

PRESENT USE

☐ agriculture☒ commercial☐ educational☐ entertainment☐ government☐ industrial☐ military☐ museum☐ park☐ private residence☐ religious☐ scientific☐ transportation☐ other: _____

4. OWNER OF PROPERTY

NAME Don Britton

STREET & NUMBER

CITY, TOWN Cuba

VICINITY OF Benton township

STATE Missouri

5. LOCATION OF LEGAL DESCRIPTION

Assessor's Office
 Phelps County Courthouse
 Rolla, Missouri 65401

6. REPRESENTATION IN EXISTING SURVEYS

TITLE (None)	Determined Eligible?	Yes	No	Federal	State	County	Local

7. DESCRIPTION

CONDITION

☐ excellent☐ good☒ fair☐ deteriorated☐ ruins☐ unexposed

CHECK ONE

☐ unaltered☒ altered

CHECK ONE

☒ original site☐ moved

date 12-30-85

DESCRIBE THE PRESENT AND ORIGINAL (IF KNOWN) PHYSICAL APPEARANCE

This building has a frame of pine and oak; it has a cement foundation and a half basement. The partial exterior covering is of galvanized tin while the 'false' front is made of wood. Fieldstone forms a partial wainscoting on the commercial front. Architectural features include a double false front facade and a rear false facade, a flat roofline, and several brick chimneys. One brick framed window remains on the western side of the second story. This commercial structure is of a basic square plan shape and is 1 1/2 stories in height. This building is an example of a Commercial style of architecture.

C12-AS-001-079

8. SIGNIFICANCE - Crawford County Survey - Boutique

PERIOD	AREAS OF SIGNIFICANCE - CHECK AND JUSTIFY BELOW			
<input type="checkbox"/> prehistoric	<input type="checkbox"/> archeology - prehistoric	<input type="checkbox"/> community planning	<input type="checkbox"/> landscape architecture	<input checked="" type="checkbox"/> religion
<input type="checkbox"/> 1400-1499	<input type="checkbox"/> archeology - historic	<input type="checkbox"/> conservation	<input type="checkbox"/> law	<input type="checkbox"/> science
<input type="checkbox"/> 1500-1599	<input type="checkbox"/> agriculture	<input type="checkbox"/> economics	<input type="checkbox"/> literature	<input type="checkbox"/> sculpture
<input type="checkbox"/> 1600-1699	<input type="checkbox"/> architecture	<input type="checkbox"/> education	<input type="checkbox"/> military	<input type="checkbox"/> social / humanitarian
<input type="checkbox"/> 1700-1799	<input type="checkbox"/> art	<input type="checkbox"/> engineering	<input type="checkbox"/> music	<input type="checkbox"/> theater
<input type="checkbox"/> 1800-1899	<input checked="" type="checkbox"/> commerce	<input type="checkbox"/> exploration / settlement	<input type="checkbox"/> philosophy	<input type="checkbox"/> transportation
<input checked="" type="checkbox"/> 1900-	<input type="checkbox"/> communications	<input type="checkbox"/> industry	<input type="checkbox"/> politics / government	<input type="checkbox"/> other (specify)
		<input type="checkbox"/> invention		

SPECIFIC DATES Circa 1934

BUILDER / ARCHITECT Unknown

STATEMENT OF SIGNIFICANCE (IN ONE PARAGRAPH)

Commerce/Religion - This commercial building use to be the 1st Presbyterian Church and originally had two stories. The second story was removed some years ago and remodeled for commercial purposes. Since that time it has been used for a variety of commercial enterprises.

9. MAJOR BIBLIOGRAPHICAL REFERENCES

Norma Bell
709 W. Washington
Cuba

Mike Chymiack
Hartbauer Auto Parts
East Washington St.

10. GEOGRAPHICAL DATA

ACREAGE OF PROPERTY one lot
UTM REFERENCES

QUADRANGLE NAME Cuba Quad

SCALE 1:24000

A

1	5	6	3	9	5	0	0	4	2	1	3	7	4	0
---	---	---	---	---	---	---	---	---	---	---	---	---	---	---

ZONE EASTING NORTHING

B

--	--	--	--	--	--	--	--	--	--	--	--	--	--	--

ZONE EASTING NORTHING

C

--	--	--	--	--	--	--	--	--	--	--	--	--	--	--

D

--	--	--	--	--	--	--	--	--	--	--	--	--	--	--

VERBAL BOUNDARY DESCRIPTION AND JUSTIFICATION This commercial building is located in the Benton township at the above referenced UTM coordinates. This location recognizes the building and the parameter of the grounds upon which it rests.

11. FORM PREPARED BY

NAME / TITLE Barbara S. Black - Assistant Historic Preservation Coordinator

ORGANIZATION Meramec Regional Planning Commission

ADDRESS 101 West Tenth Street, Rolla, Missouri 65401

DATE 12-30-86



THE NANNY'S BOUTIQUE
Cuba, Mo.

CR-AS-001-079

(Crawford County Survey)

U. S. G. S. 7.5 Minute Topographic Map
Cuba Quadrangle
Scale: 1:24,000

UTM REFERENCES
Zone: 15
Easting: 639500
Northing: 4213740



MISSOURI OFFICE OF HISTORIC PRESERVATION / INVENTORY SURVEY FORM

1. NAME The Kehner House

HISTORIC

AND / OR COMMON

2. LOCATION T36N. R2W. S30.

STREET & NUMBER P. O. Box 206

CITY, TOWN Davisville

VICINITY OF Osage township

STATE Missouri

CODE 29

COUNTY Crawford CODE 055

3. CLASSIFICATION

CATEGORY

☐ district☒ building(s)☐ structure☐ site☐ object

OWNERSHIP

☐ public☒ private☐ both

PUBLIC ACQUISITION

☐ in process☐ being considered☐ N/A

STATUS

☒ occupied☐ unoccupied☐ work in progress

ACCESSIBLE

☐ yes: restricted☐ yes: unrestricted☐ no

PRESENT USE

☐ agriculture☐ commercial☐ educational☐ entertainment☐ government☐ industrial☐ military☐ museum☐ park☒ private residence☐ religious☐ scientific☐ transportation☐ other: _____

4. OWNER OF PROPERTY

NAME Adolph 'Gus' Kehner

STREET & NUMBER P O Box 206

CITY, TOWN Davisville

VICINITY OF Osage township

STATE Missouri

5. LOCATION OF LEGAL DESCRIPTION

Assessor's Office
 Phelps County Courthouse
 Rolla, Missouri 65401

6. REPRESENTATION IN EXISTING SURVEYS

TITLE (None)	Determined Eligible?	Yes	No	Federal	State	County	Local

7. DESCRIPTION

CONDITION

☒ excellent☐ good☐ fair☐ deteriorated☐ ruins☐ unexposed

CHECK ONE

☐ unaltered☒ altered

CHECK ONE

☒ original site☐ moved

date Jan. 21, 1986

DESCRIBE THE PRESENT AND ORIGINAL (IF KNOWN) PHYSICAL APPEARANCE

The Kehner house is a two story building of a Colonial Revival style of architecture. It has a gable roofline, a wraparound porch on the South and West sides, and a side ridge brick chimney. The porch is ornamented by Queen Anne porch posts. Originally the Kehner house was two rooms; it now has nine rooms.

8. SIGNIFICANCE - Crawford County Survey - Kehner House

PERIOD	AREAS OF SIGNIFICANCE - CHECK AND JUSTIFY BELOW			
<input type="checkbox"/> prehistoric	<input type="checkbox"/> archeology - prehistoric	<input type="checkbox"/> community planning	<input type="checkbox"/> landscape architecture	<input type="checkbox"/> religion
<input type="checkbox"/> 1400-1499	<input type="checkbox"/> archeology - historic	<input type="checkbox"/> conservation	<input type="checkbox"/> law	<input type="checkbox"/> science
<input type="checkbox"/> 1500-1599	<input type="checkbox"/> agriculture	<input type="checkbox"/> economics	<input type="checkbox"/> literature	<input type="checkbox"/> sculpture
<input type="checkbox"/> 1600-1699	<input type="checkbox"/> architecture	<input type="checkbox"/> education	<input type="checkbox"/> military	<input type="checkbox"/> social / humanitarian
<input type="checkbox"/> 1700-1799	<input type="checkbox"/> art	<input type="checkbox"/> engineering	<input type="checkbox"/> music	<input type="checkbox"/> theater
<input type="checkbox"/> 1800-1899	<input type="checkbox"/> commerce	<input type="checkbox"/> exploration / settlement	<input type="checkbox"/> philosophy	<input type="checkbox"/> transportation
<input checked="" type="checkbox"/> 1900-	<input type="checkbox"/> communications	<input type="checkbox"/> industry	<input checked="" type="checkbox"/> government	<input type="checkbox"/> other (specify)
		<input type="checkbox"/> invention		

SPECIFIC DATES 1901 BUILDER / ARCHITECT Priest family

STATEMENT OF SIGNIFICANCE (IN ONE PARAGRAPH)

Government - Mr. Kehner has served as the Davisville post master since 1954. He also owns and operates the Davisville store and Post Office.

9. MAJOR BIBLIOGRAPHICAL REFERENCES

Mr. Adolph Kehner History of Crawford County and Cuba, Mo.
by James Ira Breuer

10. GEOGRAPHICAL DATA

ACREAGE OF PROPERTY approx 35.50 acres QUADRANGLE NAME Davisville Quad SCALE 1:24000
UTM REFERENCES

A	1 5	6 5 9 8 6 0	4 1 8 5 7 8 0	B											
	ZONE	EASTING	NORTHING		ZONE	EASTING	NORTHING								
C					D										

VERBAL BOUNDARY DESCRIPTION AND JUSTIFICATION The Kehner house is located in Osage township at the above referenced UTM coordinates. This location recognizes the building and the parameter of the grounds upon which it rests.

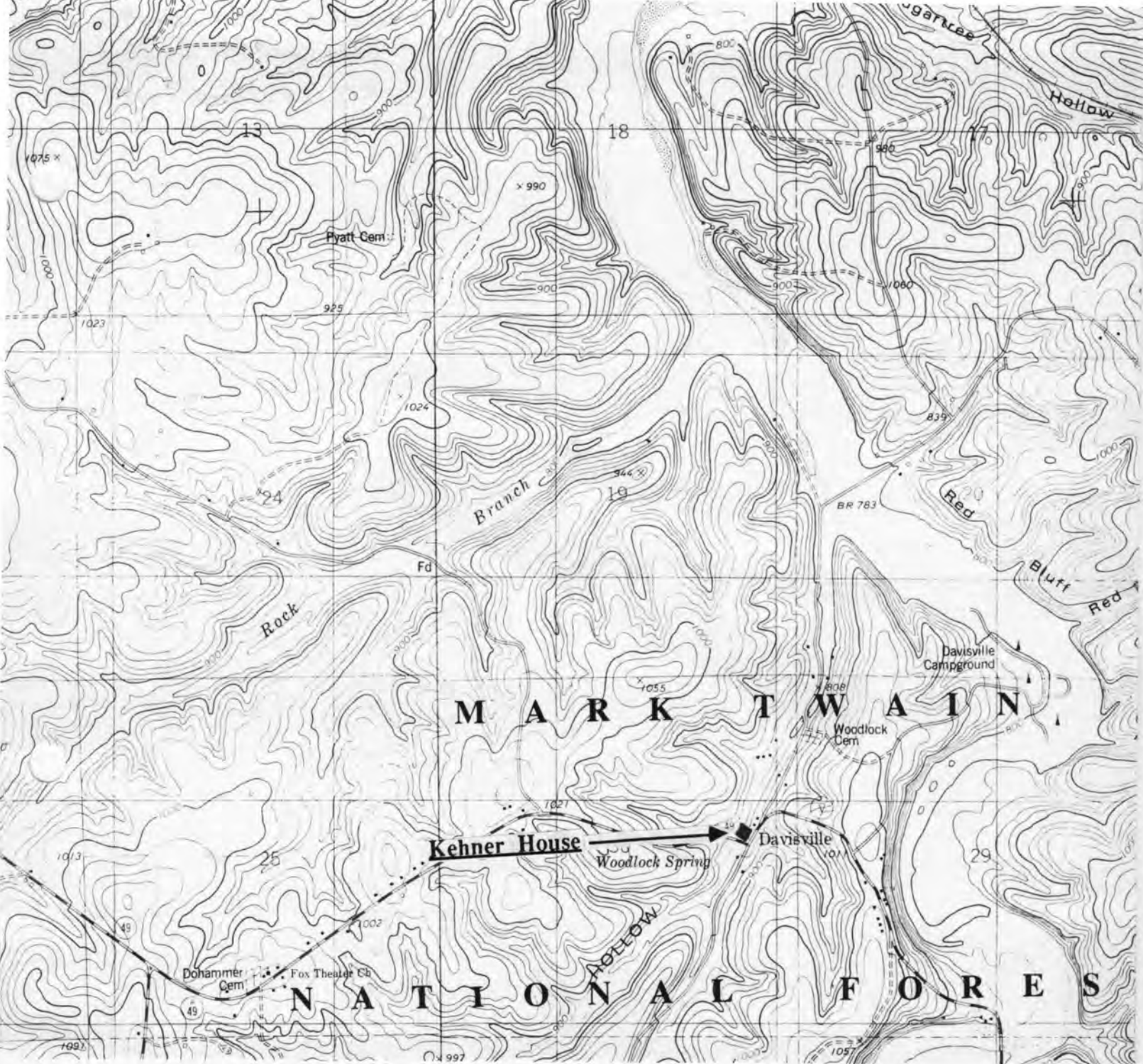
11. FORM PREPARED BY

NAME / TITLE Barbara S. Black - Assistant Historic Preservation Coordinator

ORGANIZATION Meramec Regional Planning Commission

ADDRESS 101 West Tenth Street, Rolla, Missouri 65401

DATE 1-29-86



THE KEHNER HOUSE
Davisville, Mo.

CR-A5-001-080

(Crawford County Survey)

U. S. G. S. 7.5 Minute Topographic Map
Davisville Quadrangle
Scale: 1:24,000

UTM REFERENCES
Zone: 15
Easting: 659860
Northing: 4185780



MISSOURI OFFICE OF HISTORIC PRESERVATION / INVENTORY SURVEY FORM

1. NAME Davisville Store & P.O.

HISTORIC Boyer's Mill Post Office

AND / OR COMMON

2. LOCATION T36N. R2W. S30.

STREET & NUMBER P. O. 206

CITY, TOWN Davisville

VICINITY OF Osage Township

STATE Missouri

CODE 29

COUNTY Crawford

CODE 055

3. CLASSIFICATION

CATEGORY

☐ district☒ building(s)☐ structure☐ site☐ object

OWNERSHIP

☐ public☒ private☐ both

PUBLIC ACQUISITION

☐ in process☐ being considered☐ N/A

STATUS

☒ occupied☐ unoccupied☐ work in progress

ACCESSIBLE

☐ yes: restricted☐ yes: unrestricted☐ no

PRESENT USE

☐ agriculture☒ commercial☐ educational☐ entertainment☐ government☐ industrial☐ military☐ museum☐ park☐ private residence☐ religious☐ scientific☐ transportation☐ other: _____

4. OWNER OF PROPERTY

NAME Adolph Kehner

STREET & NUMBER P. O. 206

CITY, TOWN Davisville

VICINITY OF Osage Township

STATE Missouri

5. LOCATION OF LEGAL DESCRIPTION

Assessor's Office
 Phelps County Courthouse
 Rolla, Missouri 65401

6. REPRESENTATION IN EXISTING SURVEYS

TITLE (None)	Determined Eligible?	Yes	No	Federal	State	County	Local

7. DESCRIPTION

CONDITION

☐ excellent☐ good☒ fair☐ deteriorated☐ ruins☐ unexposed

CHECK ONE

☒ unaltered☐ altered

CHECK ONE

☒ original site☐ moved

date Jan. 21, 1986

DESCRIBE THE PRESENT AND ORIGINAL (IF KNOWN) PHYSICAL APPEARANCE

The Davisville Post Office & Store is a Commercial style of architecture. This Store/P.O. is approximately 100 years old. A storeroom and porch have been added. It has a rock foundation and log underpinnings; there is a false storefront facade.

8. SIGNIFICANCE - Crawford County Survey - Davisville Store & P.O.

PERIOD	AREAS OF SIGNIFICANCE - CHECK AND JUSTIFY BELOW			
<input type="checkbox"/> prehistoric	<input type="checkbox"/> archeology - prehistoric	<input type="checkbox"/> community planning	<input type="checkbox"/> landscape architecture	<input type="checkbox"/> religion
<input type="checkbox"/> 1400-1499	<input type="checkbox"/> archeology - historic	<input type="checkbox"/> conservation	<input type="checkbox"/> law	<input type="checkbox"/> science
<input type="checkbox"/> 1500-1599	<input type="checkbox"/> agriculture	<input type="checkbox"/> economics	<input type="checkbox"/> literature	<input type="checkbox"/> sculpture
<input type="checkbox"/> 1600-1699	<input type="checkbox"/> architecture	<input type="checkbox"/> education	<input type="checkbox"/> military	<input type="checkbox"/> social / humanitarian
<input type="checkbox"/> 1700-1799	<input type="checkbox"/> art	<input type="checkbox"/> engineering	<input type="checkbox"/> music	<input type="checkbox"/> theater
<input checked="" type="checkbox"/> 1800-1899	<input checked="" type="checkbox"/> commerce	<input type="checkbox"/> exploration / settlement	<input type="checkbox"/> philosophy	<input type="checkbox"/> transportation
<input type="checkbox"/> 1900-	<input type="checkbox"/> communications	<input type="checkbox"/> industry	<input type="checkbox"/> politics / government	<input type="checkbox"/> other (specify)
		<input type="checkbox"/> invention		

SPECIFIC DATES approx 1884 BUILDER / ARCHITECT The Priest Family

STATEMENT OF SIGNIFICANCE (IN ONE PARAGRAPH)

Commerce - The Davisville Store & Post Office has served this area for many years. Boyer's Mill was established in 1878 and the name was changed to Davisville in 1880. Adolph G. Kehner has served as the Davisville postmaster since 1954.

9. MAJOR BIBLIOGRAPHICAL REFERENCES

Mr. Adolph 'Gus' Kehner History of Crawford County and Cuba
by James Ira Breuer

10. GEOGRAPHICAL DATA

ACREAGE OF PROPERTY 4.000 square feet QUADRANGLE NAME Davisville Quad SCALE 1:24000
UTM REFERENCES

<p>A</p> <table border="1" style="display: inline-table; text-align: center;"> <tr> <td>1</td><td>5</td><td>6</td><td>5</td><td>9</td><td>3</td><td>2</td><td>0</td> <td>4</td><td>1</td><td>8</td><td>5</td><td>9</td><td>0</td><td>0</td> </tr> </table> <p>ZONE EASTING NORTHING</p>	1	5	6	5	9	3	2	0	4	1	8	5	9	0	0	<p>B</p> <table border="1" style="display: inline-table; text-align: center;"> <tr> <td></td><td></td><td></td><td></td><td></td><td></td><td></td><td></td> <td></td><td></td><td></td><td></td><td></td><td></td><td></td> </tr> </table> <p>ZONE EASTING NORTHING</p>															
1	5	6	5	9	3	2	0	4	1	8	5	9	0	0																	
<p>C</p> <table border="1" style="display: inline-table; text-align: center;"> <tr> <td></td><td></td><td></td><td></td><td></td><td></td><td></td><td></td> <td></td><td></td><td></td><td></td><td></td><td></td><td></td> </tr> </table>																<p>D</p> <table border="1" style="display: inline-table; text-align: center;"> <tr> <td></td><td></td><td></td><td></td><td></td><td></td><td></td><td></td> <td></td><td></td><td></td><td></td><td></td><td></td><td></td> </tr> </table>															

VERBAL BOUNDARY DESCRIPTION AND JUSTIFICATION The Davisville Store & Post Office is located in Osage township at the above referenced UTM coordinates. This location recognizes the store and the parameter of the grounds upon which it rests.

11. FORM PREPARED BY

TITLE Barbara S. Black - Assistant Historic Preservation Coordinator

ORGANIZATION Meramec Regional Planning Commission

ADDRESS 101 West Tenth Street, Rolla, Missouri 65401

DATE 1-21-86

UTM REFERENCES
Zone: 15
Easting: 659320
Northing: 4185900



Mobil

U.S. POST OFFICE DAVISVILLE, MD

ZIP CODE 654

DAVISVILLE CASH STORE

TICKETS - JUNK

POCKY HUBBLE, MD

CR-AS-001-082

MISSOURI OFFICE OF HISTORIC PRESERVATION / INVENTORY SURVEY FORM

1. NAME American Legion Hall

HISTORIC Davisville School

AND / OR COMMON

2. LOCATION T36N. R2W. S30.

STREET & NUMBER

CITY, TOWN Davisville

VICINITY OF Osage township

STATE Missouri

CODE 29

COUNTY Crawford

CODE 055

3. CLASSIFICATION

CATEGORY

☐ district☒ building(s)☐ structure☐ site☐ object

OWNERSHIP

☐ public☒ private☐ both

PUBLIC ACQUISITION

☐ in process☐ being considered☐ N/A

STATUS

☐ occupied☒ unoccupied☐ work in progress

ACCESSIBLE

☐ yes: restricted☐ yes: unrestricted☐ no

PRESENT USE

☐ agriculture☐ commercial☐ educational☐ entertainment☐ government☐ industrial☒ military☐ museum☐ park☐ private residence☐ religious☐ scientific☐ transportation☐ other: _____

4. OWNER OF PROPERTY

NAME American Legion

STREET & NUMBER

CITY, TOWN Davisville

VICINITY OF Osage township

STATE Missouri

5. LOCATION OF LEGAL DESCRIPTION

Assessor's Office
 Phelps County Courthouse
 Rolla, Missouri 65401

6. REPRESENTATION IN EXISTING SURVEYS

TITLE (None)	Determined Eligible?	Yes	No	Federal	State	County	Local

7. DESCRIPTION

CONDITION

☐ excellent☒ good☐ fair☐ deteriorated☐ ruins☐ unexposed

CHECK ONE

☒ unaltered☐ altered

CHECK ONE

☒ original site☐ moved

date Jan. 21, 1986

DESCRIBE THE PRESENT AND ORIGINAL (IF KNOWN) PHYSICAL APPEARANCE

The American Legion Hall is constructed of fieldstone rock with a cement foundation. It has a gable roofline and the roof is covered with shingles. The windows are paired with four over four panes of glass. This building is of a Vernacular architectural style.

8. SIGNIFICANCE - Crawford County Survey - Davisville School

PERIOD

AREAS OF SIGNIFICANCE - CHECK AND JUSTIFY BELOW

<input type="checkbox"/> prehistoric	<input type="checkbox"/> archeology - prehistoric	<input type="checkbox"/> community planning	<input type="checkbox"/> landscape architecture	<input type="checkbox"/> religion
<input type="checkbox"/> 1400-1499	<input type="checkbox"/> archeology - historic	<input type="checkbox"/> conservation	<input type="checkbox"/> law	<input type="checkbox"/> science
<input type="checkbox"/> 1500-1599	<input type="checkbox"/> agriculture	<input type="checkbox"/> economics	<input type="checkbox"/> literature	<input type="checkbox"/> sculpture
<input type="checkbox"/> 1600-1699	<input type="checkbox"/> architecture	<input checked="" type="checkbox"/> education	<input type="checkbox"/> military	<input type="checkbox"/> social / humanitarian
<input type="checkbox"/> 1700-1799	<input type="checkbox"/> art	<input type="checkbox"/> engineering	<input type="checkbox"/> music	<input type="checkbox"/> theater
<input type="checkbox"/> 1800-1899	<input type="checkbox"/> commerce	<input type="checkbox"/> exploration / settlement	<input type="checkbox"/> philosophy	<input type="checkbox"/> transportation
<input checked="" type="checkbox"/> 1900-	<input type="checkbox"/> communications	<input type="checkbox"/> industry	<input type="checkbox"/> politics / government	<input type="checkbox"/> other (specify)
		<input type="checkbox"/> invention		

SPECIFIC DATES Circa 1930 BUILDER / ARCHITECT The Works Project Administration

STATEMENT OF SIGNIFICANCE (IN ONE PARAGRAPH)

Education - The WPA built this building in 1930 for use as the Davisville school; after the schools reorganized in the 50 s, the school was sold to the American Legion.

9. MAJOR BIBLIOGRAPHICAL REFERENCES

Adolph Kehner - post master and owner of Davisville store

10. GEOGRAPHICAL DATA

ACREAGE OF PROPERTY 29 acres QUADRANGLE NAME Davisville Quad SCALE 1:24000
UTM REFERENCES

A	1 5	6 5 9 7 8 0	4 1 8 5 7 8 0	B												
	ZONE	EASTING	NORTHING		ZONE	EASTING	NORTHING									
C				D												

VERBAL BOUNDARY DESCRIPTION AND JUSTIFICATION The American Legion building is located in Osage township at the above referenced UTM coordinates. This location recognizes the building and the parameter of the grounds upon which it rests.

11. FORM PREPARED BY

NAME / TITLE Barbara S. Black - Assistant Historic Preservation Coordinator

ORGANIZATION Meramec Regional Planning Commission

ADDRESS 101 West Tenth Street, Rolla, Missouri 65401

DATE 1-21-86

UTM REFERENCES
Zone: 15
Easting: 659780
Northing: 4185780



MISSOURI OFFICE OF HISTORIC PRESERVATION / INVENTORY SURVEY FORM

1. NAME The Cottrell House

HISTORIC

AND / OR COMMON

2. LOCATION T35N. R3W. S24.

STREET & NUMBER Hwy. 49 & Dillard

CITY, TOWN Dillard

VICINITY OF Osage township

STATE Missouri

CODE 29

COUNTY Crawford

CODE 055

3. CLASSIFICATION

CATEGORY

☐ district☒ building(s)☐ structure☐ site☐ object

OWNERSHIP

☐ public☒ private☐ both

PUBLIC ACQUISITION

☐ in process☐ being considered☐ N/A

STATUS

☒ occupied☐ unoccupied☐ work in progress

ACCESSIBLE

☐ yes: restricted☐ yes: unrestricted☐ no

PRESENT USE

☐ agriculture☐ commercial☐ educational☐ entertainment☐ government☐ industrial☐ military☐ museum☐ park☒ private residence☐ religious☐ scientific☐ transportation☐ other: _____

4. OWNER OF PROPERTY

NAME Marie Cottrell

STREET & NUMBER Hwy 49

CITY, TOWN Dillard

VICINITY OF S. W. Osage township

STATE Missouri

5. LOCATION OF LEGAL DESCRIPTION

Assessor's Office
 Phelps County Courthouse
 Rolla, Missouri 65401

6. REPRESENTATION IN EXISTING SURVEYS

TITLE (None)	Determined Eligible?	Yes	No	Federal	State	County	Local

7. DESCRIPTION

CONDITION

☐ excellent☐ good☒ fair☐ deteriorated☐ ruins☐ unexposed

CHECK ONE

☐ unaltered☒ altered

CHECK ONE

☒ original site☐ moved

date Jan. 31, 1986

DESCRIBE THE PRESENT AND ORIGINAL (IF KNOWN) PHYSICAL APPEARANCE

The Cottrell building is a two story house with several additions; a front porch has been enclosed and a dining room and kitchen have been added. The roof is covered with asphalt shingles and the outside is covered with masonite board. The main sections of this building have gable rooflines; the front enclosed porch and side room addition have a shed roofline. Mr. Cletus Cottrell and his wife (Marie) bought this house in 1926 from Mr. Cottrell's parents. The Cottrell house is a Vernacular style of architecture.

8. SIGNIFICANCE - Crawford County Survey - Cottrell house

PERIOD	AREAS OF SIGNIFICANCE - CHECK AND JUSTIFY BELOW			
<input type="checkbox"/> prehistoric	<input type="checkbox"/> archeology - prehistoric	<input type="checkbox"/> community planning	<input type="checkbox"/> landscape architecture	<input type="checkbox"/> religion
<input type="checkbox"/> 1400-1499	<input type="checkbox"/> archeology - historic	<input type="checkbox"/> conservation	<input type="checkbox"/> law	<input type="checkbox"/> science
<input type="checkbox"/> 1500-1599	<input type="checkbox"/> agriculture	<input type="checkbox"/> economics	<input type="checkbox"/> literature	<input type="checkbox"/> sculpture
<input type="checkbox"/> 1600-1699	<input type="checkbox"/> architecture	<input type="checkbox"/> education	<input type="checkbox"/> military	<input type="checkbox"/> social / humanitarian
<input type="checkbox"/> 1700-1799	<input type="checkbox"/> art	<input type="checkbox"/> engineering	<input type="checkbox"/> music	<input type="checkbox"/> theater
<input type="checkbox"/> 1800-1899	<input type="checkbox"/> commerce	<input checked="" type="checkbox"/> exploration / settlement	<input type="checkbox"/> philosophy	<input type="checkbox"/> transportation
<input checked="" type="checkbox"/> 1900-	<input type="checkbox"/> communications	<input type="checkbox"/> industry	<input type="checkbox"/> politics / government	<input type="checkbox"/> other (specify)
		<input type="checkbox"/> invention		

SPECIFIC DATES Circa 1920 BUILDER / ARCHITECT Unknown

STATEMENT OF SIGNIFICANCE (IN ONE PARAGRAPH)

Exploration - Mr. Cletus Cottrell (now deceased) was the grandson of Mr. Joseph Dillard Cottrell - the founder of Dillard, Mo; Mr. Cottrell operated the Dillard Store for many years and also served as the Dillard Post Master for many years.

9. MAJOR BIBLIOGRAPHICAL REFERENCES

Mrs. Cletus (Marie) Cottrell - present owner

10. GEOGRAPHICAL DATA

ACREAGE OF PROPERTY 80 acres QUADRANGLE NAME West Viburnum Quad SCALE 1:24000
UTM REFERENCES

A	1 5	6 5 8 2 0 0	4 1 7 7 8 2 0	B							
	ZONE	EASTING	NORTHING		ZONE	EASTING	NORTHING				
C				D							

VERBAL BOUNDARY DESCRIPTION AND JUSTIFICATION The Cottrell house is located in the Osage township at the above referenced UTM coordinates. This location recognizes the house and the parameter of the grounds upon which it rests.

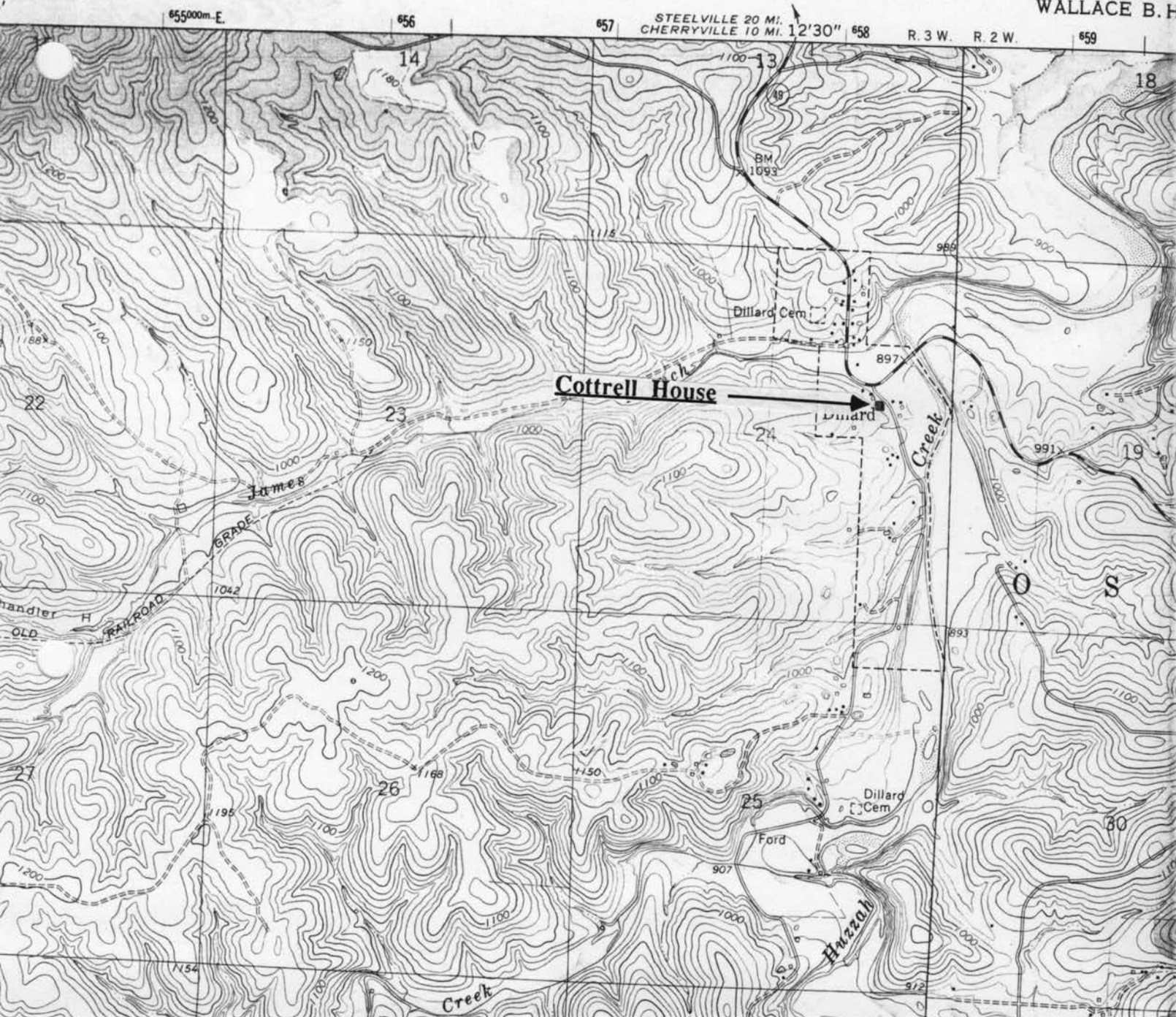
11. FORM PREPARED BY

NAME / TITLE Barbara S. Black - Assistant Historic Preservation Coordinator

ORGANIZATION Meramec Regional Planning Commission

ADDRESS 101 West Tenth Street, Rolla, Missouri 65401

DATE 1-31-86



THE COTTRELL HOUSE
Dillard, Mo.

CR-AS-001-083

(Crawford County Survey)

U. S. G. S. 7.5 Minute Topographic Map
West Viburnum Quadrangle
Scale: 1:24,000

UTM REFERENCES
Zone: 15
Easting: 658200
Northing: 4177820



CR-AS-001-084

MISSOURI OFFICE OF HISTORIC PRESERVATION / INVENTORY SURVEY FORM

1. NAME The Cottrell Rental House

HISTORIC

AND / OR COMMON

2. LOCATION T35N. R3W. S24.

STREET & NUMBER Hwy. 49 & Dillard

CITY, TOWN Dillard

VICINITY OF Osage Township

STATE Missouri

CODE 29

COUNTY Crawford

CODE 055

3. CLASSIFICATION

CATEGORY

OWNERSHIP

STATUS

PRESENT USE

☐ district☐ public☒ occupied☐ agriculture☐ museum☒ building(s)☒ private☐ unoccupied☐ commercial☒ park☐ structure☐ both☐ work in progress☐ educational☐ private residence☐ site

PUBLIC ACQUISITION

ACCESSIBLE

☐ entertainment☐ religious☐ object☐ in process☐ yes: restricted☐ government☐ scientific☐ being considered☐ yes: unrestricted☐ industrial☐ transportation☐ N/A☐ no☐ military☐ other: _____

4. OWNER OF PROPERTY

NAME Marie Cottrell

STREET & NUMBER Hwy. 49 & Dillard

CITY, TOWN Dillard

VICINITY OF S. W. Osage township STATE Missouri

5. LOCATION OF LEGAL DESCRIPTION

Assessor's Office
 Phelps County Courthouse
 Rolla, Missouri 65401

6. REPRESENTATION IN EXISTING SURVEYS

TITLE (None)	Determined Eligible?	Yes	No	Federal	State	County	Local

7. DESCRIPTION

CONDITION

CHECK ONE

CHECK ONE

☐ excellent☐ deteriorated☐ unaltered☒ original site☐ good☐ ruins☒ altered☐ moved

date Jan. 31, 1986

☒ fair☐ unexposed

DESCRIBE THE PRESENT AND ORIGINAL (IF KNOWN) PHYSICAL APPEARANCE

The Cottrell rental house is an attractive building and, despite modern alterations, still retains its basic charm. The Cottrell rental house has a gable roofline and a straddle ridge brick chimney; the roof is covered with tin and the exterior wall covering is of clapboard. There is a centered doorway on the first and second floors- both doors have side lights. The first floor door is wooden with an oval pane of glass. There is a two story front porch with the second story featuring a gable pediment roof with ornamentation of gingerbread vergeboard and Queen Anne turned porch posts. The original front section had a floor plan of two rooms up and two rooms down; it now has eight rooms and a sun porch. The foundation material is unknown - it does not have a basement. The plan shape is basically rectangular with alterations. This house is painted white with red trim. The Cottrell rental house is a Modified Greek Revival style of house with Victorian Gothic influence.

8. SIGNIFICANCE - Crawford County Survey - Cottrell Rental house

PERIOD

☐ prehistoric
☐ 1400-1499
☐ 1500-1599
☐ 1600-1699
☐ 1700-1799
☐ 1800-1899
☒ 1900-

AREAS OF SIGNIFICANCE - CHECK AND JUSTIFY BELOW

<input type="checkbox"/> archeology - prehistoric	<input type="checkbox"/> community planning	<input type="checkbox"/> landscape architecture	<input type="checkbox"/> religion
<input type="checkbox"/> archeology - historic	<input type="checkbox"/> conservation	<input type="checkbox"/> law	<input type="checkbox"/> science
<input type="checkbox"/> agriculture	<input type="checkbox"/> economics	<input type="checkbox"/> literature	<input type="checkbox"/> sculpture
<input checked="" type="checkbox"/> architecture	<input type="checkbox"/> education	<input type="checkbox"/> military	<input type="checkbox"/> social / humanitarian
<input type="checkbox"/> art	<input type="checkbox"/> engineering	<input type="checkbox"/> music	<input type="checkbox"/> theater
<input type="checkbox"/> commerce	<input type="checkbox"/> exploration / settlement	<input type="checkbox"/> philosophy	<input type="checkbox"/> transportation
<input type="checkbox"/> communications	<input type="checkbox"/> industry	<input type="checkbox"/> politics / government	<input type="checkbox"/> other (specify)
	<input type="checkbox"/> invention		

SPECIFIC DATES

Circa 1911

BUILDER / ARCHITECT

Unknown

STATEMENT OF SIGNIFICANCE (IN ONE PARAGRAPH)

Architecture - The Cottrell Rental House is a charming example of Greek Revival architecture.

9. MAJOR BIBLIOGRAPHICAL REFERENCES

Marie Cottrell - present owner

10. GEOGRAPHICAL DATA

ACREAGE OF PROPERTY approx 80 acres QUADRANGLE NAME Viburnum West Quad SCALE 1:24000
 UTM REFERENCES

A

1	5	6	5	8	1	4	0
---	---	---	---	---	---	---	---

4	1	7	7	8	6	0
---	---	---	---	---	---	---

ZONE EASTING NORTHING

C

--	--	--	--	--	--	--	--

--	--	--	--	--	--	--	--

B

--	--	--	--	--	--	--	--

--	--	--	--	--	--	--	--

ZONE EASTING NORTHING

D

--	--	--	--	--	--	--	--

--	--	--	--	--	--	--	--

VERBAL BOUNDARY DESCRIPTION AND JUSTIFICATION The Cottrell rental house is located in the Osage township at the above referenced UTM coordinates. This location recognizes the building and the parameter of the grounds upon which it rests.

11. FORM PREPARED BY

NAME / TITLE Barbara S. Black - Assistant Historic Preservation Coordinator

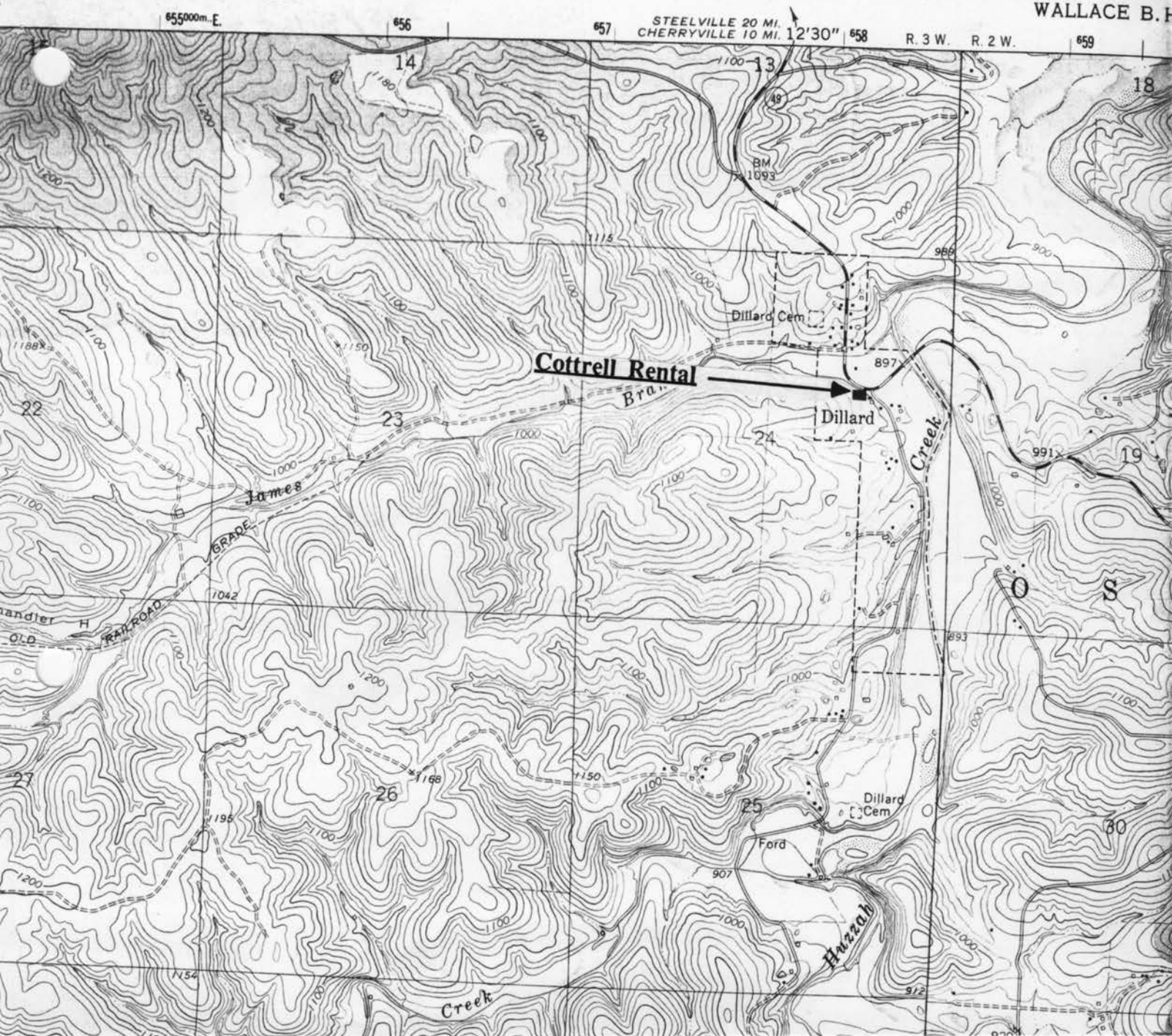
ORGANIZATION Meramec Regional Planning Commission

ADDRESS 101 West Tenth Street, Rolla, Missouri 65401

DATE 1-31-86

UNITED STATES
DEPARTMENT OF THE INTERIOR
GEOLOGICAL SURVEY

STATE
DEPARTMENT
WALLACE B. F.



THE COTTRELL RENTAL
Dillard, Mo.

CR-AS-001-084

(Crawford County Survey)

U. S. G. S. 7.5 Minute Topographic Map
West Viburnum Quadrangle
Scale: 1:24,000

UTM REFERENCES
Zone: 15
Easting: 658140
Northing: 4177860



MISSOURI OFFICE OF HISTORIC PRESERVATION / INVENTORY SURVEY FORM

1. NAME The Tony Czech House
 HISTORIC Klemme Lodge House
 AND / OR COMMON

2. LOCATION T35N. R#W. S24.
 STREET & NUMBER Hwy. 49
 CITY, TOWN Dillard VICINITY OF Osage township
 STATE Missouri CODE 29 COUNTY Crawford CODE 055

3. CLASSIFICATION

CATEGORY	OWNERSHIP	STATUS	PRESENT USE
__ district	<input checked="" type="checkbox"/> public	<input checked="" type="checkbox"/> occupied	__ agriculture
<input checked="" type="checkbox"/> building(s)	__ private	__ unoccupied	__ museum
__ structure	__ both	__ work in progress	__ commercial
__ site	PUBLIC ACQUISITION	ACCESSIBLE	__ educational
__ object	__ in process	__ yes: restricted	__ entertainment
	__ being considered	__ yes: unrestricted	__ government
	__ N/A	__ no	__ industrial
			__ military
			__ other: _____

4. OWNER OF PROPERTY

NAME Dillard State Park
 STREET & NUMBER
 CITY, TOWN Dillard VICINITY OF S W Osage township STATE Missouri

5. LOCATION OF LEGAL DESCRIPTION

Assessor's Office
 Phelps County Courthouse
 Rolla, Missouri 65401

6. REPRESENTATION IN EXISTING SURVEYS

TITLE (None)	Determined Eligible?	Yes	No	Federal	State	County	Local
--------------	----------------------	-----	----	---------	-------	--------	-------

7. DESCRIPTION

CONDITION	CHECK ONE	CHECK ONE
<input checked="" type="checkbox"/> excellent	__ deteriorated	<input checked="" type="checkbox"/> original site
__ good	__ ruins	__ moved
__ fair	<input checked="" type="checkbox"/> altered	date Jan. 17, 1986
	__ unexposed	

DESCRIBE THE PRESENT AND ORIGINAL (IF KNOWN) PHYSICAL APPEARANCE

The Czech house is a two story building with back and side room additions. The exterior walls have been covered with clapboard and the windows and doors have been covered with modern aluminum screens. The main two story section of the house has a gable roofline with wide eaves; the roof material is of seamed metal. Foundation material is cement with front cement piers infilled with fieldstone rock. There are double centered doors on the first and second levels. The most outstanding architectural feature of this building is the two tiered front porch with partial Queen Anne turned porch posts. In addition to the original section, there is a side addition and (it appears) three rear section additions. The architectural style of the Czech house is Colonial Revival.

8. SIGNIFICANCE - Crawford County Survey - Tony Czech house

PERIOD	AREAS OF SIGNIFICANCE - CHECK AND JUSTIFY BELOW			
<input type="checkbox"/> prehistoric	<input type="checkbox"/> archeology - prehistoric	<input checked="" type="checkbox"/> community planning	<input type="checkbox"/> landscape architecture	<input type="checkbox"/> religion
<input type="checkbox"/> 1400-1499	<input type="checkbox"/> archeology - historic	<input type="checkbox"/> conservation	<input type="checkbox"/> law	<input type="checkbox"/> science
<input type="checkbox"/> 1500-1599	<input type="checkbox"/> agriculture	<input type="checkbox"/> economics	<input type="checkbox"/> literature	<input type="checkbox"/> sculpture
<input type="checkbox"/> 1600-1699	<input type="checkbox"/> architecture	<input type="checkbox"/> education	<input type="checkbox"/> military	<input type="checkbox"/> social / humanitarian
<input type="checkbox"/> 1700-1799	<input type="checkbox"/> art	<input type="checkbox"/> engineering	<input type="checkbox"/> music	<input type="checkbox"/> theater
<input type="checkbox"/> 1800-1899	<input type="checkbox"/> commerce	<input type="checkbox"/> exploration / settlement	<input type="checkbox"/> philosophy	<input type="checkbox"/> transportation
<input checked="" type="checkbox"/> 1900-	<input type="checkbox"/> communications	<input type="checkbox"/> industry	<input type="checkbox"/> politics / government	<input type="checkbox"/> other (specify)
		<input type="checkbox"/> invention		

SPECIFIC DATES 1900

BUILDER / ARCHITECT

Emil & Mary Mischke

STATEMENT OF SIGNIFICANCE (IN ONE PARAGRAPH)

Community - Emil & Mary Mischke (Emil's sister) began a second grist mill (the original one burned down) on the Huzzah river in Dillard. After WWII the mill was sold to Klemme who made a resort of the area. The house that Emil and Mary Mischke built was used as Klemme's resort lodge.

9. MAJOR BIBLIOGRAPHICAL REFERENCES

Tony Czech
Administrator
Dillard State Park

10. GEOGRAPHICAL DATA

ACREAGE OF PROPERTY unknown QUADRANGLE NAME Viburnum West Quad SCALE 1:24000
UTM REFERENCES

A

1	5	6	5	7	9	2	0
---	---	---	---	---	---	---	---

4	1	7	6	8	0	0
---	---	---	---	---	---	---

ZONE EASTING NORTHING

B

--	--	--	--	--	--	--	--

--	--	--	--	--	--	--	--

--	--	--	--	--	--	--	--

ZONE EASTING NORTHING

C

--	--	--	--	--	--	--	--

--	--	--	--	--	--	--	--

D

--	--	--	--	--	--	--	--

--	--	--	--	--	--	--	--

VERBAL BOUNDARY DESCRIPTION AND JUSTIFICATION The Czech house is located in the Osage township at the above referenced UTM coordinates. This location recognizes the building and the parameter of the grounds upon which it rests.

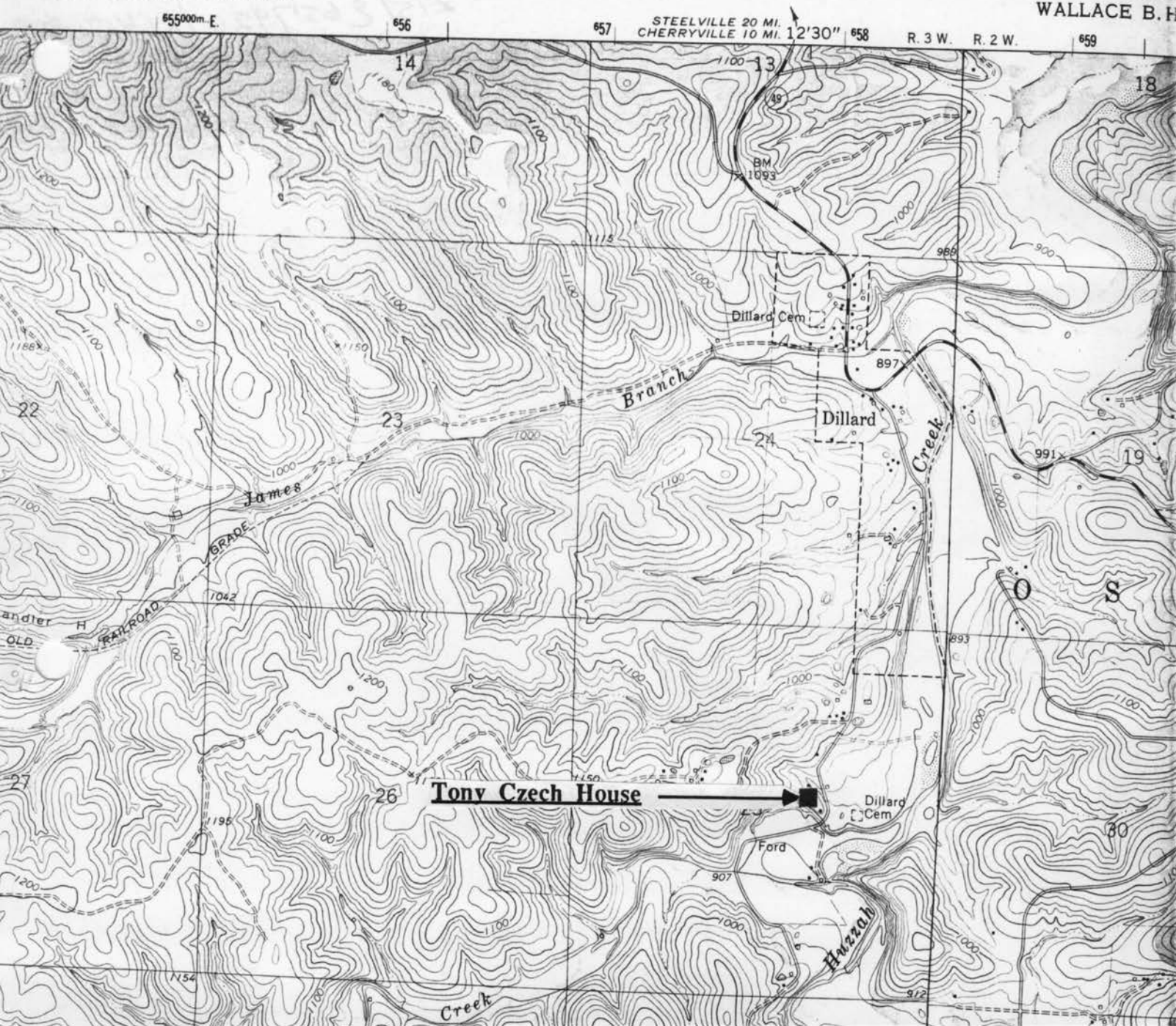
11. FORM PREPARED BY

NAME / TITLE Barbara S. Black - Assistant Historic Preservation Coordinator

ORGANIZATION Meramec Regional Planning Commission

ADDRESS 101 West Tenth Street, Rolla, Missouri 65401

DATE 1-17-86



THE TONY CZECH HOUSE
Dillard, Mo.

CR-AS-001-085

(Crawford County Survey)

U. S. G. S. 7.5 Minute Topographic Map
West Viburnum Quadrangle
Scale: 1:24,000

UTM REFERENCES
Zone: 15
Easting: 657920
Northing: 4176800



MISSOURI OFFICE OF HISTORIC PRESERVATION / INVENTORY SURVEY FORM

1. NAME		Dillard Store & Post Office			
HISTORIC		Sligo Iron Furnace Company Store			
AND / OR COMMON					
2. LOCATION		T35N. R3W. S24.			
STREET & NUMBER		Hwy 49			
CITY, TOWN		Dillard			
		VICINITY OF Osage township			
STATE		Missouri	CODE 29	COUNTY Crawford	CODE 055
3. CLASSIFICATION					
CATEGORY	OWNERSHIP	STATUS	PRESENT USE		
__ district	__ public	__ occupied	__ agriculture	__ museum	
<input checked="" type="checkbox"/> building(s)	<input checked="" type="checkbox"/> private	<input checked="" type="checkbox"/> unoccupied	<input checked="" type="checkbox"/> commercial	__ park	
__ structure	__ both	__ work in progress	__ educational	__ private residence	
__ site	PUBLIC ACQUISITION	ACCESSIBLE	__ entertainment	__ religious	
__ object	__ in process	__ yes: restricted	__ government	__ scientific	
	__ being considered	__ yes: unrestricted	__ industrial	__ transportation	
	__ N/A	__ no	__ military	__ other: _____	

4. OWNER OF PROPERTY

NAME	Marie Cottrell		
STREET & NUMBER			
CITY, TOWN	Dillard	VICINITY OF	S. W. Osage township
		STATE	Missouri

5. LOCATION OF LEGAL DESCRIPTION

Assessor's Office
Phelps County Courthouse
Rolla, Missouri 65401

6. REPRESENTATION IN EXISTING SURVEYS

TITLE (None)	Determined Eligible?	Yes	No	Federal	State	County	Local

7. DESCRIPTION

CONDITION	CHECK ONE	CHECK ONE	
__ excellent	<input checked="" type="checkbox"/> deteriorated	__ unaltered	<input checked="" type="checkbox"/> original site
__ good	__ ruins	<input checked="" type="checkbox"/> altered	__ moved
__ fair	__ unexposed		date Jan. 20, 1986

DESCRIBE THE PRESENT AND ORIGINAL (IF KNOWN) PHYSICAL APPEARANCE

The Dillard Store & Post Office is a two story structure with side additions. The main section of this building has a gable roofline while the side additions have sloping shed rooflines. The front door is centered with flanking commercial pane windows are either side. The front porch has a cement foundation, a shed roof of seamed metal, and porch posts of wood and fieldstone. The exterior wall covering is of masonite board and the roof material is of tin. There is a side brick chimney. The Dillard store is a Commercial style of architecture.

8. SIGNIFICANCE - Crawford County Survey - Dillard Store and Post Office

PERIOD	AREAS OF SIGNIFICANCE - CHECK AND JUSTIFY BELOW			
<input type="checkbox"/> prehistoric	<input type="checkbox"/> archeology - prehistoric	<input type="checkbox"/> community planning	<input type="checkbox"/> landscape architecture	<input type="checkbox"/> religion
<input type="checkbox"/> 1400-1499	<input type="checkbox"/> archeology - historic	<input type="checkbox"/> conservation	<input type="checkbox"/> law	<input type="checkbox"/> science
<input type="checkbox"/> 1500-1599	<input type="checkbox"/> agriculture	<input type="checkbox"/> economics	<input type="checkbox"/> literature	<input type="checkbox"/> sculpture
<input type="checkbox"/> 1600-1699	<input type="checkbox"/> architecture	<input type="checkbox"/> education	<input type="checkbox"/> military	<input type="checkbox"/> social / humanitarian
<input type="checkbox"/> 1700-1799	<input type="checkbox"/> art	<input type="checkbox"/> engineering	<input type="checkbox"/> music	<input type="checkbox"/> theater
<input type="checkbox"/> 1800-1899	<input checked="" type="checkbox"/> commerce	<input type="checkbox"/> exploration / settlement	<input type="checkbox"/> philosophy	<input type="checkbox"/> transportation
<input checked="" type="checkbox"/> 1900-	<input type="checkbox"/> communications	<input type="checkbox"/> industry	<input type="checkbox"/> politics / government	<input type="checkbox"/> other (specify)
		<input type="checkbox"/> invention		

SPECIFIC DATES Circa 1900

BUILDER / ARCHITECT Sligo Iron & Furnace Company

STATEMENT OF SIGNIFICANCE (IN ONE PARAGRAPH)

Commerce/Community - The Dillard Store served the Dillard community for many years. Cletus Cottrell (the grandson of Joseph Dillard Cottrell - founder of Dillard) and his wife (Marie) operated the store for fifty years. Cletus Cottrell served as postmaster of Dillard for 38 years retiring from the post office in 1976. The post office was closed shortly thereafter.

9. MAJOR BIBLIOGRAPHICAL REFERENCES

Marie Cottrell - current owner

History of Crawford County and Cuba Missouri
by James Ira Breuer**10. GEOGRAPHICAL DATA**

ACREAGE OF PROPERTY 80 acres QUADRANGLE NAME Viburnum West Quad SCALE 1:24000
UTM REFERENCES

A

1	5	6	5	8	2	6	0	4	1	7	8	8	0	0
---	---	---	---	---	---	---	---	---	---	---	---	---	---	---

ZONE EASTING NORTHING

B

--	--	--	--	--	--	--	--	--	--	--	--	--	--	--

ZONE EASTING NORTHING

C

--	--	--	--	--	--	--	--	--	--	--	--	--	--	--

D

--	--	--	--	--	--	--	--	--	--	--	--	--	--	--

VERBAL BOUNDARY DESCRIPTION AND JUSTIFICATION The Dillard Store and Post Office is located in the Osage township at the above referenced UTM coordinates. This location recognizes the building and the parameter of the grounds upon which it rests.

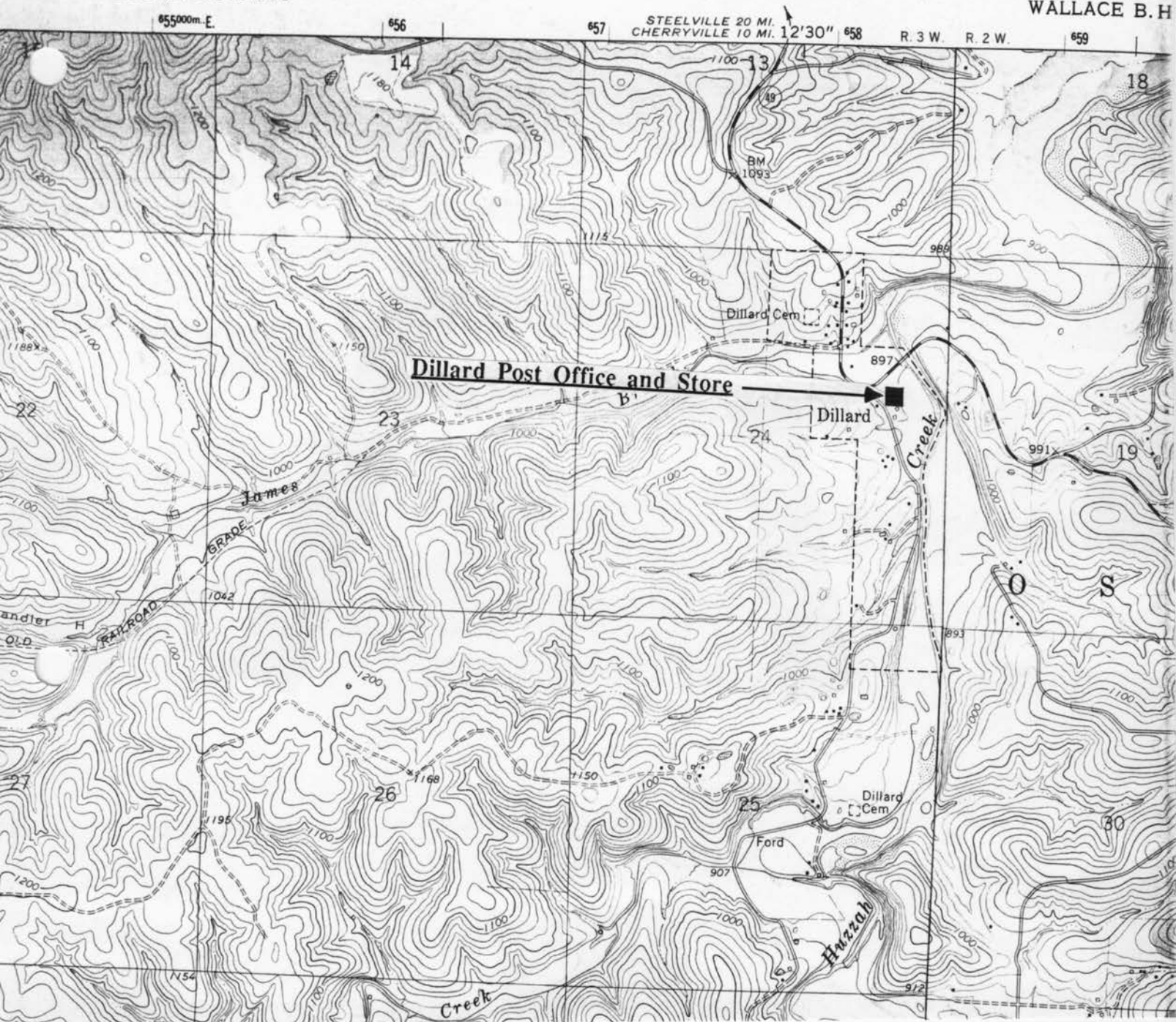
11. FORM PREPARED BY

NAME / TITLE Barbara S. Black - Assistant Historic Preservation Coordinator

ORGANIZATION Meramec Regional Planning Commission

ADDRESS 101 West Tenth Street, Rolla, Missouri 65401

DATE 1-20-86



THE DILLARD STORE
Dillard, Mo.

CR-AS-001-086

(Crawford County Survey)

U. S. G. S. 7.5 Minute Topographic Map
West Viburnum Quadrangle
Scale: 1:24,000

UTM REFERENCES
Zone: 15
Easting: 658260
Northing: 4178800



MISSOURI OFFICE OF HISTORIC PRESERVATION / INVENTORY SURVEY FORM

1. NAME Dillard Grist Mill

HISTORIC

AND / OR COMMON

2. LOCATION T35N. R3W. S25.

STREET & NUMBER Hwy 49

CITY, TOWN Dillard

VICINITY OF . Osage township

STATE Missouri

CODE 29

COUNTY Crawford

CODE 055

3. CLASSIFICATION

CATEGORY

☐ district☒ building(s)☐ structure☐ site☐ object

OWNERSHIP

☒ public☐ private☐ both

PUBLIC ACQUISITION

☐ in process☐ being considered☐ N/A

STATUS

☐ occupied☒ unoccupied☐ work in progress

ACCESSIBLE

☐ yes: restricted☐ yes: unrestricted☐ no

PRESENT USE

☐ agriculture☐ commercial☐ educational☐ entertainment☐ government☐ industrial☐ military☐ museum☒ park☐ private residence☐ religious☐ scientific☐ transportation☐ other: _____

4. OWNER OF PROPERTY

NAME Ladd Foundation - State of Missouri

STREET & NUMBER hwy. 49

CITY, TOWN Dillard

VICINITY OF S. W. Osage township

STATE Missouri

5. LOCATION OF LEGAL DESCRIPTION

Assessor's Office
 Phelps County Courthouse
 Rolla, Missouri 65401

6. REPRESENTATION IN EXISTING SURVEYS

TITLE (None)	Determined Eligible?	Yes	No	Federal	State	County	Local

7. DESCRIPTION

CONDITION

☐ excellent☒ good☐ fair☐ deteriorated☐ ruins☐ unexposed

CHECK ONE

☒ unaltered☐ altered

CHECK ONE

☒ original site☐ moved

date Jan. 17, 1986

DESCRIBE THE PRESENT AND ORIGINAL (IF KNOWN) PHYSICAL APPEARANCE

The Dillard Mill is one of the few remaining Grist mills. This mill was built around 1904 after the first one (established around the Civil war days) burned; it was built by Emil and Mary (Emil's sister) Mischke and was an integral part of the Crawford county agricultural community producing up to 60 barrels a day; it was operated as a water powered gristmill until 1956. The present condition of this Mill is excellent; it has been well preserved and carefully maintained by the previous owners and (now) by the State of Missouri. It is a three story structure with a basement cut from the stone upon which this building rests. The interior is original with only minor repairs having been made. The exterior is covered with tin and the roof covered with seamed metal. The windows are original with six over six lights. The Dillard Mill is a Utilitarian style of building.

8. SIGNIFICANCE - Crawford County Survey - Dillard Grist Mill

PERIOD	AREAS OF SIGNIFICANCE - CHECK AND JUSTIFY BELOW			
<input type="checkbox"/> prehistoric	<input type="checkbox"/> archeology - prehistoric	<input type="checkbox"/> community planning	<input type="checkbox"/> landscape architecture	<input type="checkbox"/> religion
<input type="checkbox"/> 1400-1499	<input type="checkbox"/> archeology - historic	<input type="checkbox"/> conservation	<input type="checkbox"/> law	<input type="checkbox"/> science
<input type="checkbox"/> 1500-1599	<input type="checkbox"/> agriculture	<input checked="" type="checkbox"/> economics	<input type="checkbox"/> literature	<input type="checkbox"/> sculpture
<input type="checkbox"/> 1600-1699	<input type="checkbox"/> architecture	<input type="checkbox"/> education	<input type="checkbox"/> military	<input type="checkbox"/> social / humanitarian
<input type="checkbox"/> 1700-1799	<input type="checkbox"/> art	<input type="checkbox"/> engineering	<input type="checkbox"/> music	<input type="checkbox"/> theater
<input type="checkbox"/> 1800-1899	<input type="checkbox"/> commerce	<input type="checkbox"/> exploration / settlement	<input type="checkbox"/> philosophy	<input type="checkbox"/> transportation
<input checked="" type="checkbox"/> 1900-	<input type="checkbox"/> communications	<input type="checkbox"/> industry	<input type="checkbox"/> politics / government	<input checked="" type="checkbox"/> other (specify)
		<input type="checkbox"/> invention		<u>History</u>

SPECIFIC DATES Circa 1904 BUILDER / ARCHITECT Emil & Mary Mischke

STATEMENT OF SIGNIFICANCE (IN ONE PARAGRAPH)

Economics/History - The Dillard Grist Mill was very important to the economy of the Dillard community. After the Mishckes' sold it to E.L. Klemme he turned part of the area into a resort. To insure its maintenance as well as its intrinsic historic value and beauty, Mr. Klemme' donated the mill and the property to the Ladd foundation (in St. Louis) who in turn lease it to the State of Missouri. It is now used as part of the Dillard State Park and tours are conducted for visitors interested in the technology and workings of the Mill and the historic era which it represents.

9. MAJOR BIBLIOGRAPHICAL REFERENCES

Tony Czech
Administrator
Dillard State Park

Pamphlet on Dillard Mill State Historic Site

History of Crawford and Cuba
by James Ira Breuer

10. GEOGRAPHICAL DATA

ACREAGE OF PROPERTY approx 138 acres QUADRANGLE NAME Viburnum West Quad SCALE 1:24000
UTM REFERENCES

A	<u>1</u> <u>5</u>	<u>6</u> <u>5</u> <u>8</u> <u>0</u> <u>0</u> <u>0</u>	<u>4</u> <u>1</u> <u>7</u> <u>5</u> <u>7</u> <u>6</u> <u>0</u>	B	<u> </u> <u> </u> <u> </u> <u> </u> <u> </u> <u> </u> <u> </u> <u> </u> <u> </u> <u> </u>	<u> </u> <u> </u> <u> </u> <u> </u> <u> </u> <u> </u> <u> </u> <u> </u> <u> </u> <u> </u>	
	ZONE	EASTING	NORTHING		ZONE	EASTING	NORTHING
C	<u> </u> <u> </u> <u> </u> <u> </u> <u> </u> <u> </u> <u> </u> <u> </u> <u> </u> <u> </u>	<u> </u> <u> </u> <u> </u> <u> </u> <u> </u> <u> </u> <u> </u> <u> </u> <u> </u> <u> </u>		D	<u> </u> <u> </u> <u> </u> <u> </u> <u> </u> <u> </u> <u> </u> <u> </u> <u> </u> <u> </u>	<u> </u> <u> </u> <u> </u> <u> </u> <u> </u> <u> </u> <u> </u> <u> </u> <u> </u> <u> </u>	

VERBAL BOUNDARY DESCRIPTION AND JUSTIFICATION The Dillard Mill is located in the Osage township at the above referenced UTM coordinates. This location recognizes the building and the parameter of the grounds upon which it rests.

11. FORM PREPARED BY

NAME / TITLE Barbara S. Black - Assistant Historic Preservation Coordinator

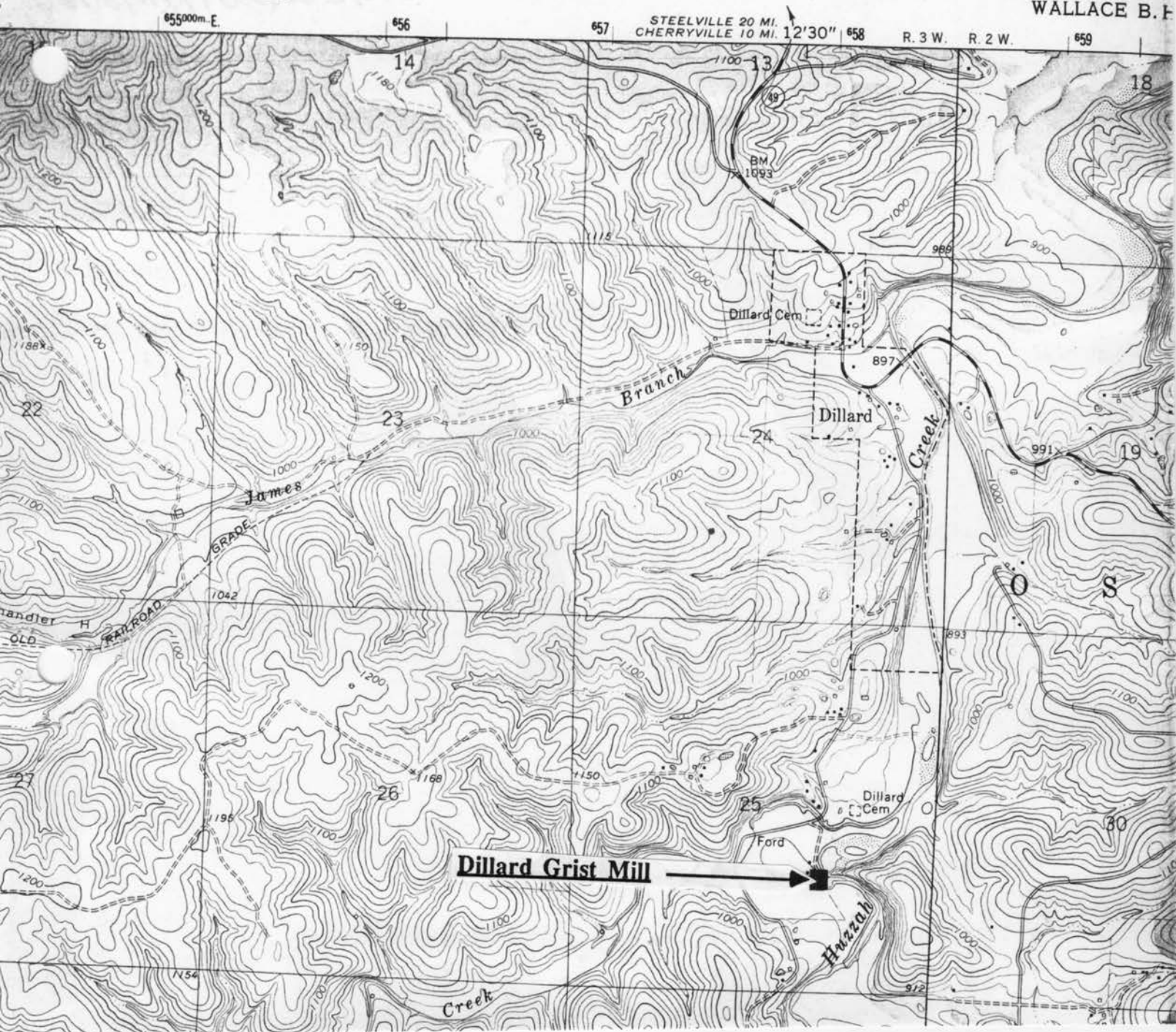
ORGANIZATION Meramec Regional Planning Commission

ADDRESS 101 West Tenth Street, Rolla, Missouri 65401

DATE 1-17-86

UNITED STATES
DEPARTMENT OF THE INTERIOR
GEOLOGICAL SURVEY

STATE
DEPARTMENT
WALLACE B.F.



THE DILLARD GRIST MILL
Dillard, Mo.

CR-AS-001-087

(Crawford County Survey)

U. S. G. S. 7.5 Minute Topographic Map
West Viburnum Quadrangle
Scale: 1:24,000

UTM REFERENCES
Zone: 15
Easting: 658000
Northing: 4175760



MISSOURI OFFICE OF HISTORIC PRESERVATION / INVENTORY SURVEY FORM

1. NAME The Porter House

HISTORIC

AND / OR COMMON

2. LOCATION T35N. R3W. S24.

STREET & NUMBER Hwy. 49

CITY, TOWN Dillard

VICINITY OF Osage township

STATE Missouri

CODE 29

COUNTY Crawford CODE 055

3. CLASSIFICATION

CATEGORY	OWNERSHIP	STATUS	PRESENT USE	
__ district	__ public	<input checked="" type="checkbox"/> occupied	__ agriculture	__ museum
<input checked="" type="checkbox"/> building(s)	<input checked="" type="checkbox"/> private	__ unoccupied	__ commercial	__ park
__ structure	__ both	__ work in progress	__ educational	<input checked="" type="checkbox"/> private residence
__ site	PUBLIC ACQUISITION	ACCESSIBLE	__ entertainment	__ religious
__ object	__ in process	__ yes: restricted	__ government	__ scientific
	__ being considered	__ yes: unrestricted	__ industrial	__ transportation
	__ N/A	__ no	__ military	__ other: _____

4. OWNER OF PROPERTY

NAME Tom & Jean Porter

STREET & NUMBER Box 28

CITY, TOWN Viburnum

VICINITY OF S. W. Osage township

STATE Missouri

5. LOCATION OF LEGAL DESCRIPTION

Assessor's Office
Phelps County Courthouse
Rolla, Missouri 65401

6. REPRESENTATION IN EXISTING SURVEYS

TITLE (None)	Determined Eligible?	Yes	No	Federal	State	County	Local
--------------	----------------------	-----	----	---------	-------	--------	-------

7. DESCRIPTION

CONDITION		CHECK ONE	CHECK ONE	
__ excellent	__ deteriorated	__ unaltered	<input checked="" type="checkbox"/> original site	
<input checked="" type="checkbox"/> good	__ ruins	<input checked="" type="checkbox"/> altered	__ moved	date Jan. 31, 1986
__ fair	__ unexposed			

DESCRIBE THE PRESENT AND ORIGINAL (IF KNOWN) PHYSICAL APPEARANCE

The Porter house is a two story structure of a basic square plan shape. The design of this house is very unique and charming with several outstanding architectural features. The Porter house has a steeply pitched gable roofline with wide eaves; a wall dormer room with double paired windows and a gable roofline juts from the front roof of the house. Its most unique feature is the set of triple windows recessed under a pseudo wooden arch on the side of the house; these windows have Victorian Gothic tracery in the upper window panes which create a diamond-triangle design. The front and side doors have transom lights. A partial wraparound porch with wooden columns and porch spindles encompass the front and eastern sides of the building. There is a straddle ridge brick chimney with corbeled chimney caps; the roof is covered in cedar shake shingles. The Porter house is a Colonial Revival style of architecture with Gothic Victorian influence.

8. SIGNIFICANCE - Crawford County Survey - Porter House

PERIOD	AREAS OF SIGNIFICANCE - CHECK AND JUSTIFY BELOW			
<input type="checkbox"/> prehistoric	<input type="checkbox"/> archeology - prehistoric	<input checked="" type="checkbox"/> community planning	<input type="checkbox"/> landscape architecture	<input type="checkbox"/> religion
<input type="checkbox"/> 1400-1499	<input type="checkbox"/> archeology - historic	<input type="checkbox"/> conservation	<input type="checkbox"/> law	<input type="checkbox"/> science
<input type="checkbox"/> 1500-1599	<input type="checkbox"/> agriculture	<input type="checkbox"/> economics	<input type="checkbox"/> literature	<input type="checkbox"/> sculpture
<input type="checkbox"/> 1600-1699	<input checked="" type="checkbox"/> architecture	<input type="checkbox"/> education	<input type="checkbox"/> military	<input type="checkbox"/> social / humanitarian
<input type="checkbox"/> 1700-1799	<input type="checkbox"/> art	<input type="checkbox"/> engineering	<input type="checkbox"/> music	<input type="checkbox"/> theater
<input type="checkbox"/> 1800-1899	<input type="checkbox"/> commerce	<input type="checkbox"/> exploration / settlement	<input type="checkbox"/> philosophy	<input type="checkbox"/> transportation
<input checked="" type="checkbox"/> 1900-	<input type="checkbox"/> communications	<input type="checkbox"/> industry	<input type="checkbox"/> politics / government	<input type="checkbox"/> other (specify)
		<input type="checkbox"/> invention		

SPECIFIC DATES 1916 BUILDER / ARCHITECT Fibelman

STATEMENT OF SIGNIFICANCE (IN ONE PARAGRAPH)

Architecture/Community Planning - The Fibelman brothers were early members of the Dillard community and operated one of the stores. The Fibelman brothers also built the Abney house which is located in the lot next to the Porter house.

9. MAJOR BIBLIOGRAPHICAL REFERENCES

Jean Porter A History of Crawford County and Cuba
by James Ira Breuer

10. GEOGRAPHICAL DATA

ACREAGE OF PROPERTY one lot size QUADRANGLE NAME Viburnum West Quad SCALE 1:24000
UTM REFERENCES

A	<u>1</u> <u>5</u>	<u>6</u> <u>5</u> <u>8</u> <u>4</u> <u>0</u> <u>0</u>	<u>4</u> <u>1</u> <u>7</u> <u>8</u> <u>1</u> <u>6</u> <u>0</u>	B	<u> </u> <u> </u>	<u> </u> <u> </u> <u> </u> <u> </u> <u> </u> <u> </u>	<u> </u> <u> </u> <u> </u> <u> </u> <u> </u> <u> </u>
	ZONE	EASTING	NORTHING		ZONE	EASTING	NORTHING
C	<u> </u> <u> </u>	<u> </u> <u> </u> <u> </u> <u> </u> <u> </u> <u> </u>	<u> </u> <u> </u> <u> </u> <u> </u> <u> </u> <u> </u>	D	<u> </u> <u> </u>	<u> </u> <u> </u> <u> </u> <u> </u> <u> </u> <u> </u>	<u> </u> <u> </u> <u> </u> <u> </u> <u> </u> <u> </u>

VERBAL BOUNDARY DESCRIPTION AND JUSTIFICATION The Porter house is located in the Osage township at the above referenced UTM coordinates. This location recognizes the house and the parameter of the grounds upon which it rests.

11. FORM PREPARED BY

NAME / TITLE Barbara S. Black - Assistant Historic Preservation Coordinator

ORGANIZATION Meramec Regional Planning Commission

ADDRESS 101 West Tenth Street, Rolla, Missouri 65401

DATE 1-31-86

STATE
DEPARTMENT
WALLACE B. H.



CR-AS-001-088

U. S. G. S. 7.5 Minute Topographic Map
Viburnum West Quadrangle
Scale: 1:24,000

UTM REFERENCES
Zone: 15
Easting: 658400
Northing: 4178160



MISSOURI OFFICE OF HISTORIC PRESERVATION / INVENTORY SURVEY FORM

1. NAME The Dillard (Wilhite) Store

HISTORIC

AND / OR COMMON

2. LOCATION T35N. R3W. S24.

STREET & NUMBER Hwy 49

CITY, TOWN Dillard

VICINITY OF Osage township

STATE Missouri

CODE 29

COUNTY Crawford

CODE 055

3. CLASSIFICATION

CATEGORY	OWNERSHIP	STATUS	PRESENT USE	
__ district	__ public	__ occupied	__ agriculture	__ museum
<input checked="" type="checkbox"/> building(s)	<input checked="" type="checkbox"/> private	<input checked="" type="checkbox"/> unoccupied	<input checked="" type="checkbox"/> commercial	__ park
__ structure	__ both	__ work in progress	__ educational	__ private residence
__ site	PUBLIC ACQUISITION	ACCESSIBLE	__ entertainment	<input checked="" type="checkbox"/> religious
__ object	__ in process	__ yes: restricted	__ government	__ scientific
	__ being considered	__ yes: unrestricted	__ industrial	__ transportation
	__ N/A	__ no	__ military	__ other: _____

4. OWNER OF PROPERTY

NAME Marie Cottrell

STREET & NUMBER Hwy 49 & Dillard

CITY, TOWN Dillard

VICINITY OF S. W. Osage township

STATE Missouri

5. LOCATION OF LEGAL DESCRIPTION

Assessor's Office
Phelps County Courthouse
Rolla, Missouri 65401

6. REPRESENTATION IN EXISTING SURVEYS

TITLE (None)	Determined Eligible?	Yes	No	Federal	State	County	Local
--------------	----------------------	-----	----	---------	-------	--------	-------

7. DESCRIPTION

CONDITION		CHECK ONE	CHECK ONE	
__ excellent	<input checked="" type="checkbox"/> deteriorated	<input checked="" type="checkbox"/> unaltered	<input checked="" type="checkbox"/> original site	
__ good	__ ruins	__ altered	__ moved	date Jan. 31, 1986
__ fair	__ unexposed			

DESCRIBE THE PRESENT AND ORIGINAL (IF KNOWN) PHYSICAL APPEARANCE

The Dillard-Wilhite store is a three story building with a tin roof and weatherboard siding. Many of the windows have been boarded over but the remaining windows appear to have four over four sash lights. The foundation is of cement. There is a double wood paneled entry door; it has a medium pitch gabled roofline. For many years it was used for storing hay. The Dillard-Wilhite store is a Utilitarian style of building.

8. SIGNIFICANCE - Crawford County Survey - The Dillard-Wilhite StoreWilhite Store
PERIOD

AREAS OF SIGNIFICANCE - CHECK AND JUSTIFY BELOW

<input type="checkbox"/> prehistoric	<input type="checkbox"/> archeology - prehistoric	<input type="checkbox"/> community planning	<input type="checkbox"/> landscape architecture	<input checked="" type="checkbox"/> religion
<input type="checkbox"/> 1400-1499	<input type="checkbox"/> archeology - historic	<input type="checkbox"/> conservation	<input type="checkbox"/> law	<input type="checkbox"/> science
<input type="checkbox"/> 1500-1599	<input type="checkbox"/> agriculture	<input type="checkbox"/> economics	<input type="checkbox"/> literature	<input type="checkbox"/> sculpture
<input type="checkbox"/> 1600-1699	<input type="checkbox"/> architecture	<input type="checkbox"/> education	<input type="checkbox"/> military	<input type="checkbox"/> social / humanitarian
<input type="checkbox"/> 1700-1799	<input type="checkbox"/> art	<input type="checkbox"/> engineering	<input type="checkbox"/> music	<input type="checkbox"/> theater
<input type="checkbox"/> 1800-1899	<input checked="" type="checkbox"/> commerce	<input type="checkbox"/> exploration / settlement	<input type="checkbox"/> philosophy	<input type="checkbox"/> transportation
<input checked="" type="checkbox"/> 1900-	<input type="checkbox"/> communications	<input type="checkbox"/> industry	<input type="checkbox"/> politics / government	<input checked="" type="checkbox"/> other (specify)
		<input type="checkbox"/> invention		<u>renovation</u>

SPECIFIC DATES	Circa 1920	BUILDER / ARCHITECT	John Wilhite
----------------	------------	---------------------	--------------

STATEMENT OF SIGNIFICANCE (IN ONE PARAGRAPH)

Commerce/Religion - This building was once one of the four stores in Dillard - the store went out of business fifty years ago. It has also been used as a lodge hall and the upper floor was once used as the Presbyterian Church.

Renovation - This building may be restored by the Park Service to its original use - it will serve as a store for visitors coming to the Dillard State Park.

9. MAJOR BIBLIOGRAPHICAL REFERENCES

Marie Cottrell - (present owner)

 Tony Czech
 Administrator
 Dillard National State Park

 History of Crawford County and Cuba
 by James Ira Breuer
10. GEOGRAPHICAL DATA

ACREAGE OF PROPERTY	<u>80 acres</u>	QUADRANGLE NAME	<u>Viburnum West Quad</u>	SCALE	<u>1:24000</u>
UTM REFERENCES					

A	<u>1</u> <u>5</u>	<u>6</u> <u>5</u> <u>8</u> <u>1</u> <u>8</u> <u>0</u>	<u>4</u> <u>1</u> <u>7</u> <u>7</u> <u>8</u> <u>2</u> <u>0</u>
	ZONE	EASTING	NORTHING

B	<u> </u> <u> </u>	<u> </u> <u> </u> <u> </u> <u> </u> <u> </u> <u> </u>	<u> </u> <u> </u> <u> </u> <u> </u> <u> </u> <u> </u>
	ZONE	EASTING	NORTHING

C	<u> </u> <u> </u> <u> </u> <u> </u> <u> </u> <u> </u>	<u> </u> <u> </u> <u> </u> <u> </u> <u> </u> <u> </u>
---	---	---

D	<u> </u> <u> </u> <u> </u> <u> </u> <u> </u> <u> </u>	<u> </u> <u> </u> <u> </u> <u> </u> <u> </u> <u> </u>
---	---	---

VERBAL BOUNDARY DESCRIPTION AND JUSTIFICATION The Dillard-Wilhite store is located in the Osage township at the above referenced UTM coordinates. This location recognizes the building and the parameter of the grounds upon which it rests.

11. FORM PREPARED BY

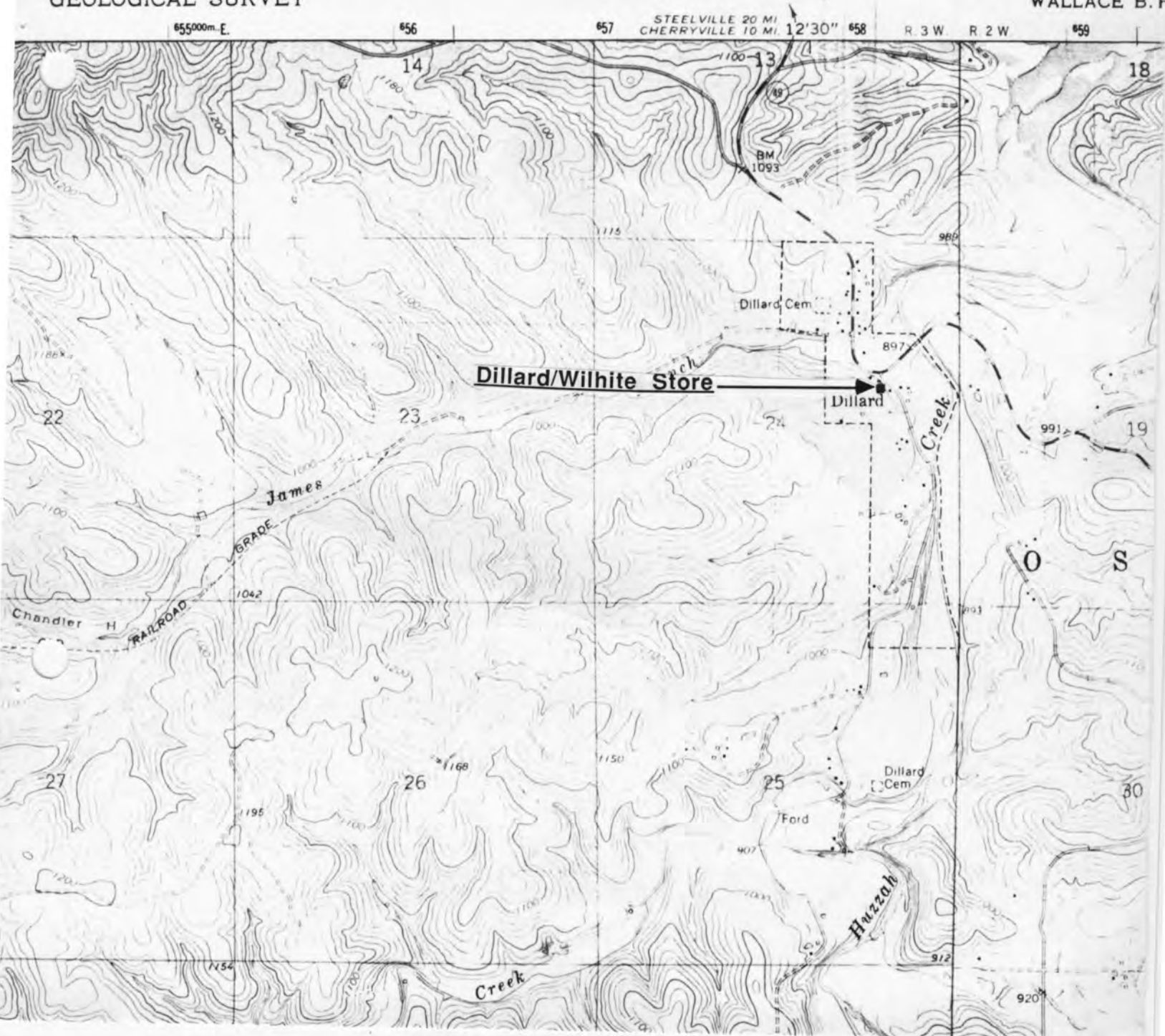
NAME / TITLE	Barbara S. Black - Assistant Historic Preservation Coordinator
--------------	--

ORGANIZATION	Meramec Regional Planning Commission
--------------	--------------------------------------

ADDRESS	101 West Tenth Street, Rolla, Missouri 65401	DATE	1-31-86
---------	--	------	---------

UNITED STATES
DEPARTMENT OF THE INTERIOR
GEOLOGICAL SURVEY

STATE
DEPARTMENT
WALLACE B. F.



THE DILLARD/WILHITE STORE
Dillard, Mo.

CR-AS-001-089

(Crawford County Survey)

U. S. G. S. 7.5 Minute Topographic Map
West Viburnum Quadrangle
Scale: 1:24,000

UTM REFERENCES
Zone: 15
Easting: 658180
Northing: 4177820



MISSOURI OFFICE OF HISTORIC PRESERVATION / INVENTORY SURVEY FORM

1. NAME The Abney House

HISTORIC

AND / OR COMMON

2. LOCATION T35N. R3W. S24.

STREET & NUMBER Star Rt. 286, Box 48

CITY, TOWN Dillard

VICINITY OF

S.W. Osage township

STATE Missouri

CODE 29

COUNTY Crawford

CODE 055

3. CLASSIFICATION

CATEGORY

OWNERSHIP

STATUS

PRESENT USE

☐ district☐ public☒ occupied☐ agriculture☐ museum☒ building(s)☒ private☐ unoccupied☐ commercial☐ park☐ structure☐ both☐ work in progress☐ educational☒ private residence☐ site

PUBLIC ACQUISITION

ACCESSIBLE

☐ entertainment☐ religious☐ object☐ in process☐ yes: restricted☐ government☐ scientific☐ being considered☐ yes: unrestricted☐ industrial☐ transportation☐ N/A☐ no☐ military☐ other: _____

4. OWNER OF PROPERTY

NAME Mr. & Mrs. Abney

STREET & NUMBER Star Rt. 286, Box 84.

CITY, TOWN Dillard (Davisville)

VICINITY OF

S. W. Osage

STATE Missouri

5. LOCATION OF LEGAL DESCRIPTION

Assessor's Office
 Phelps County Courthouse
 Rolla, Missouri 65401

6. REPRESENTATION IN EXISTING SURVEYS

TITLE (None)	Determined Eligible?	Yes	No	Federal	State	County	Local

7. DESCRIPTION

CONDITION

CHECK ONE

CHECK ONE

☒ excellent☐ deteriorated☒ unaltered☒ original site☐ good☐ ruins☐ altered☐ moved

date Jan. 21, 1986.

☐ fair☐ unexposed

DESCRIBE THE PRESENT AND ORIGINAL (IF KNOWN) PHYSICAL APPEARANCE

The Abney house is a unique design of architecture with frame construction of oak, a cement foundation, and a one room basement; the exterior wall covering is weatherboard and the roof is covered with black asphalt shingles. Architectural features of the Abney house include multi variegated rooflines of high hip, gable, and a partial wraparound shed roof porch. With the exception of the porch all roofline ridges are ornamented with a ridgetop ornament design. The most distinguishing feature is the elevated partial wraparound porch supported by wooden circular columns. The front door has a transom light and the main floor windows are one over one single sash. There are several brick chimneys. The interior was remodeled and modernized 15 years ago. The Abney house is an example of Greek Revival architecture with a Colonial Revival influence.

8. SIGNIFICANCE - Crawford County Survey - Abney House in Dillard

PERIOD	AREAS OF SIGNIFICANCE - CHECK AND JUSTIFY BELOW			
<input type="checkbox"/> prehistoric	<input type="checkbox"/> archeology - prehistoric	<input type="checkbox"/> community planning	<input type="checkbox"/> landscape architecture	<input type="checkbox"/> religion
<input type="checkbox"/> 1400-1499	<input type="checkbox"/> archeology - historic	<input type="checkbox"/> conservation	<input type="checkbox"/> law	<input type="checkbox"/> science
<input type="checkbox"/> 1500-1599	<input type="checkbox"/> agriculture	<input type="checkbox"/> economics	<input type="checkbox"/> literature	<input type="checkbox"/> sculpture
<input type="checkbox"/> 1600-1699	<input checked="" type="checkbox"/> architecture	<input type="checkbox"/> education	<input type="checkbox"/> military	<input type="checkbox"/> social / humanitarian
<input type="checkbox"/> 1700-1799	<input type="checkbox"/> art	<input type="checkbox"/> engineering	<input type="checkbox"/> music	<input type="checkbox"/> theater
<input type="checkbox"/> 1800-1899	<input checked="" type="checkbox"/> commerce	<input type="checkbox"/> exploration / settlement	<input type="checkbox"/> philosophy	<input type="checkbox"/> transportation
<input checked="" type="checkbox"/> 1900-	<input type="checkbox"/> communications	<input type="checkbox"/> industry	<input type="checkbox"/> politics / government	<input type="checkbox"/> other (specify)
		<input type="checkbox"/> invention		

SPECIFIC DATES 1919 BUILDER / ARCHITECT Jake Fibelman

STATEMENT OF SIGNIFICANCE (IN ONE PARAGRAPH)

Commerce/Architecture - Jake Fibelman and his brother, Henry, operated one of the four stores in Dillard. A Fibelman (although which one is not know) also built the Porter house which is in the lot adjacent to the Abney house.

9. MAJOR BIBLIOGRAPHICAL REFERENCES

Mrs. Erma Abney

10. GEOGRAPHICAL DATA

ACREAGE OF PROPERTY 1.12 acres QUADRANGLE NAME Viburnum West Quad SCALE 1:24000
UTM REFERENCES

A	1 5	6 5 7 9 8 0	4 1 7 8 8 0 0	B												
	ZONE	EASTING	NORTHING		ZONE	EASTING	NORTHING									
C				D												

VERBAL BOUNDARY DESCRIPTION AND JUSTIFICATION The Abney house is located in the Osage township at the above referenced UTM coordinates. This location recognizes the house, an outbuilding, and the parameter of the grounds upon which it rests.

11. FORM PREPARED BY


NAME / TITLE Barbara S. Black - Assistant Historic Preservation Coordinator

ORGANIZATION Meramec Regional Planning Commission

ADDRESS 101 West Tenth Street, Rolla, Missouri 65401

DATE 1-21-86

STAT
DEPARTMENT
WALLACE B. F



CR-AS-001-090

U. S. G. S. 7.5 Minute Topographic Map
Viburnum West Quadrangle
Scale: 1:24,000

UTM REFERENCES
Zone: 15
Easting: 657980
Northing: 4178800



MISSOURI OFFICE OF HISTORIC PRESERVATION / INVENTORY SURVEY FORM

1. NAME The Hickey House
 HISTORIC The Wilburn House
 AND / OR COMMON

2. LOCATION T38N. - R5W. - S4.
 STREET & NUMBER Box 118
 CITY, TOWN Fanning VICINITY OF Meramec township
 STATE Missouri CODE 29 COUNTY Crawford CODE 055

3. CLASSIFICATION

CATEGORY	OWNERSHIP	STATUS	PRESENT USE
<input type="checkbox"/> district	<input type="checkbox"/> public	<input checked="" type="checkbox"/> occupied	<input type="checkbox"/> agriculture
<input checked="" type="checkbox"/> building(s)	<input checked="" type="checkbox"/> private	<input type="checkbox"/> unoccupied	<input type="checkbox"/> commercial
<input type="checkbox"/> structure	<input type="checkbox"/> both	<input type="checkbox"/> work in progress	<input type="checkbox"/> educational
<input type="checkbox"/> site	PUBLIC ACQUISITION	ACCESSIBLE	<input checked="" type="checkbox"/> private residence
<input type="checkbox"/> object	<input type="checkbox"/> in process	<input type="checkbox"/> yes: restricted	<input type="checkbox"/> religious
	<input type="checkbox"/> being considered	<input type="checkbox"/> yes: unrestricted	<input type="checkbox"/> scientific
	<input type="checkbox"/> N/A	<input type="checkbox"/> no	<input type="checkbox"/> transportation
			<input type="checkbox"/> military
			<input type="checkbox"/> other: _____

4. OWNER OF PROPERTY

NAME Bill Hickey
 STREET & NUMBER Rt. 2, Box 118
 CITY, TOWN Fanning (Cuba) VICINITY OF N. W. Meramec STATE Missouri

5. LOCATION OF LEGAL DESCRIPTION

Assessor's Office
 Phelps County Courthouse
 Rolla, Missouri 65401

6. REPRESENTATION IN EXISTING SURVEYS

TITLE (None)	Determined Eligible?	Yes	No	Federal	State	County	Local
--------------	----------------------	-----	----	---------	-------	--------	-------

7. DESCRIPTION

CONDITION	CHECK ONE	CHECK ONE	
<input type="checkbox"/> excellent	<input type="checkbox"/> deteriorated	<input type="checkbox"/> unaltered	<input checked="" type="checkbox"/> original site
<input type="checkbox"/> good	<input type="checkbox"/> ruins	<input checked="" type="checkbox"/> altered	<input type="checkbox"/> moved
<input checked="" type="checkbox"/> fair	<input type="checkbox"/> unexposed		date <u>Jan. 14, 1986</u>

DESCRIBE THE PRESENT AND ORIGINAL (IF KNOWN) PHYSICAL APPEARANCE

The Hickey house has a partial oak frame and a concrete foundation. The roof is covered with shingles and the exterior wall covering is clapboard. Features of this house include a prominent pediment overhang with paired windows which creates a recessed porch. The roofline is of medium gable pitch with wide eaves. The centered door has flanking windows. The porch foundation is concrete with partial stone posts. There is a straddle ridge brick chimney. Alterations include an enclosed side room with a shed slope roof which was at one time a car port; a kitchen and bath have been added onto the back of the house. The interior is of a modern design; there is an open stairway leading to the second floor; it is 1 1/2 stories and is of a square plan shape. The color scheme of this house is white with green trim. The Hickey house is a modified Greek Revival style of architecture.

8. SIGNIFICANCE - Phelps County Survey - Hickey House

PERIOD	AREAS OF SIGNIFICANCE - CHECK AND JUSTIFY BELOW			
<input type="checkbox"/> prehistoric	<input type="checkbox"/> archeology - prehistoric	<input type="checkbox"/> community planning	<input type="checkbox"/> landscape architecture	<input type="checkbox"/> religion
<input type="checkbox"/> 1400-1499	<input type="checkbox"/> archeology - historic	<input type="checkbox"/> conservation	<input type="checkbox"/> law	<input type="checkbox"/> science
<input type="checkbox"/> 1500-1599	<input type="checkbox"/> agriculture	<input type="checkbox"/> economics	<input type="checkbox"/> literature	<input type="checkbox"/> sculpture
<input type="checkbox"/> 1600-1699	<input type="checkbox"/> architecture	<input checked="" type="checkbox"/> education	<input type="checkbox"/> military	<input type="checkbox"/> social / humanitarian
<input type="checkbox"/> 1700-1799	<input type="checkbox"/> art	<input type="checkbox"/> engineering	<input type="checkbox"/> music	<input type="checkbox"/> theater
<input type="checkbox"/> 1800-1899	<input type="checkbox"/> commerce	<input type="checkbox"/> exploration / settlement	<input type="checkbox"/> philosophy	<input type="checkbox"/> transportation
<input checked="" type="checkbox"/> 1900-	<input type="checkbox"/> communications	<input type="checkbox"/> industry	<input type="checkbox"/> politics / government	<input type="checkbox"/> other (specify)
		<input type="checkbox"/> invention		

SPECIFIC DATES Circa 1916

BUILDER / ARCHITECT Fanning community members

STATEMENT OF SIGNIFICANCE (IN ONE PARAGRAPH)

Education - Gerald Wilburn lived here for many years while he taught at the Fanning school. This house was built by the Fanning community members in order to provide living quarters for Fanning school teachers.

9. MAJOR BIBLIOGRAPHICAL REFERENCES

Bill and Joe Hickey

10. GEOGRAPHICAL DATA

ACREAGE OF PROPERTY 40 acres QUADRANGLE NAME Cuba Quad SCALE 1:24000
 UTM REFERENCES

<p>A</p> <table border="1" style="display: inline-table; text-align: center;"> <tr><td>1</td><td>5</td></tr> </table> <table border="1" style="display: inline-table; text-align: center;"> <tr><td>6</td><td>3</td><td>3</td><td>1</td><td>2</td><td>0</td></tr> </table> <table border="1" style="display: inline-table; text-align: center;"> <tr><td>4</td><td>2</td><td>1</td><td>1</td><td>2</td><td>4</td><td>0</td></tr> </table> <p>ZONE EASTING NORTHING</p>	1	5	6	3	3	1	2	0	4	2	1	1	2	4	0	<p>B</p> <table border="1" style="display: inline-table; text-align: center;"> <tr><td> </td><td> </td><td> </td><td> </td><td> </td><td> </td><td> </td><td> </td><td> </td><td> </td></tr> </table> <table border="1" style="display: inline-table; text-align: center;"> <tr><td> </td><td> </td><td> </td><td> </td><td> </td><td> </td><td> </td><td> </td><td> </td><td> </td></tr> </table> <p>ZONE EASTING NORTHING</p>																									
1	5																																								
6	3	3	1	2	0																																				
4	2	1	1	2	4	0																																			
<p>C</p> <table border="1" style="display: inline-table; text-align: center;"> <tr><td> </td><td> </td><td> </td><td> </td><td> </td><td> </td><td> </td><td> </td><td> </td><td> </td></tr> </table> <table border="1" style="display: inline-table; text-align: center;"> <tr><td> </td><td> </td><td> </td><td> </td><td> </td><td> </td><td> </td><td> </td><td> </td><td> </td></tr> </table>																					<p>D</p> <table border="1" style="display: inline-table; text-align: center;"> <tr><td> </td><td> </td><td> </td><td> </td><td> </td><td> </td><td> </td><td> </td><td> </td><td> </td></tr> </table> <table border="1" style="display: inline-table; text-align: center;"> <tr><td> </td><td> </td><td> </td><td> </td><td> </td><td> </td><td> </td><td> </td><td> </td><td> </td></tr> </table>																				

VERBAL BOUNDARY DESCRIPTION AND JUSTIFICATION The Hickey house is located in the N. W. Meramec township at the above referenced UTM coordinates. This location recognizes the house and the parameter of the grounds upon which it rests.

11. FORM PREPARED BY

NAME / TITLE Barbara S. Black - Assistant Historic Preservation Coordinator

ORGANIZATION Meramec Regional Planning Commission

ADDRESS 101 West Tenth Street, Rolla, Missouri 65401

DATE 1-14-86



MISSOURI OFFICE OF HISTORIC PRESERVATION / INVENTORY SURVEY FORM

1. NAME The Fanning Schoolhouse

HISTORIC

AND / OR COMMON

2. LOCATION T38N. R5W. S9.

STREET & NUMBER Box 120, Rt. 2

CITY, TOWN Fanning

VICINITY OF Meramec township

STATE Missouri

CODE 29

COUNTY Crawford

CODE 055

3. CLASSIFICATION

CATEGORY

☐ district☒ building(s)☐ structure☐ site☐ object

OWNERSHIP

☐ public☒ private☐ both

PUBLIC ACQUISITION

☐ in process☐ being considered☐ N/A

STATUS

☐ occupied☒ unoccupied☐ work in progress

ACCESSIBLE

☐ yes: restricted☐ yes: unrestricted☐ no

PRESENT USE

☐ agriculture☐ commercial☐ educational☐ entertainment☐ government☐ industrial☐ military☐ museum☐ park☐ private residence☐ religious☐ scientific☐ transportation☐ other: _____

4. OWNER OF PROPERTY

NAME Mr. & Mrs. Hattersley

STREET & NUMBER Box 120, Rt. 2

CITY, TOWN Fanning

VICINITY OF

Meramec township

STATE Missouri

5. LOCATION OF LEGAL DESCRIPTION

Assessor's Office
 Phelps County Courthouse
 Rolla, Missouri 65401

6. REPRESENTATION IN EXISTING SURVEYS

TITLE (None)	Determined Eligibl=?	Yes	No	Federal	State	County	Local

7. DESCRIPTION

CONDITION

☐ excellent☐ good☒ fair☐ deteriorated☐ ruins☐ unexposed

CHECK ONE

☐ unaltered☒ altered

CHECK ONE

☐ original site☐ moved

date Jan.14.1986

DESCRIBE THE PRESENT AND ORIGINAL (IF KNOWN) PHYSICAL APPEARANCE

The Fanning schoolhouse sets on stone piers and the frame is (probably) made of oak. It has a tin roof with an exterior wall covering of weatherboard and frameboard; modern green shutters have been added to the windows. It is two stories of a basic rectangular plan shape. The four paneled front door is off-centered; the roofline is medium pitch gable with exposed eaves. There is an attached garage addition to the rear which is covered with clapboard. The schoolhouse is now only used as a storage area. The Fanning Schoolhouse is an Ozark Greek Revival style of architecture.

8. SIGNIFICANCE - Phelps County Survey - Fanning Schoolhouse**PERIOD****AREAS OF SIGNIFICANCE - CHECK AND JUSTIFY BELOW**

<input type="checkbox"/> prehistoric	<input type="checkbox"/> archeology - prehistoric	<input type="checkbox"/> community planning	<input type="checkbox"/> landscape architecture	<input type="checkbox"/> religion
<input type="checkbox"/> 1400-1499	<input type="checkbox"/> archeology - historic	<input type="checkbox"/> conservation	<input type="checkbox"/> law	<input type="checkbox"/> science
<input type="checkbox"/> 1500-1599	<input type="checkbox"/> agriculture	<input type="checkbox"/> economics	<input type="checkbox"/> literature	<input type="checkbox"/> sculpture
<input type="checkbox"/> 1600-1699	<input type="checkbox"/> architecture	<input checked="" type="checkbox"/> education	<input type="checkbox"/> military	<input type="checkbox"/> social / humanitarian
<input type="checkbox"/> 1700-1799	<input type="checkbox"/> art	<input type="checkbox"/> engineering	<input type="checkbox"/> music	<input type="checkbox"/> theater
<input type="checkbox"/> 1800-1899	<input type="checkbox"/> commerce	<input type="checkbox"/> exploration / settlement	<input type="checkbox"/> philosophy	<input type="checkbox"/> transportation
<input checked="" type="checkbox"/> 1900-	<input type="checkbox"/> communications	<input type="checkbox"/> industry	<input type="checkbox"/> politics / government	<input type="checkbox"/> other (specify)
		<input type="checkbox"/> invention		

SPECIFIC DATES Circa 1910 BUILDER / ARCHITECT (possibly) Johnny Cassarotto

STATEMENT OF SIGNIFICANCE (IN ONE PARAGRAPH)

Education - The Fanning Schoolhouse served the Fanning area for many years. It is a unique and charming building.

9. MAJOR BIBLIOGRAPHICAL REFERENCES

Cathy Hattersley

10. GEOGRAPHICAL DATA

ACREAGE OF PROPERTY one acre QUADRANGLE NAME Cuba Quad SCALE 1:24000
UTM REFERENCES

A	<input type="text" value="1"/> <input type="text" value="5"/>	<input type="text" value="6"/> <input type="text" value="3"/> <input type="text" value="4"/> <input type="text" value="3"/> <input type="text" value="0"/> <input type="text" value="0"/>	<input type="text" value="4"/> <input type="text" value="2"/> <input type="text" value="1"/> <input type="text" value="0"/> <input type="text" value="5"/> <input type="text" value="6"/> <input type="text" value="0"/>	B	<input type="text"/>	<input type="text"/>	<input type="text"/>	<input type="text"/>	<input type="text"/>	<input type="text"/>	<input type="text"/>	<input type="text"/>	<input type="text"/>
	ZONE	EASTING	NORTHING		ZONE	EASTING	NORTHING						
C	<input type="text"/>	<input type="text"/>	<input type="text"/>	<input type="text"/>	<input type="text"/>	<input type="text"/>	<input type="text"/>	<input type="text"/>	<input type="text"/>	<input type="text"/>	<input type="text"/>	<input type="text"/>	<input type="text"/>
D	<input type="text"/>	<input type="text"/>	<input type="text"/>	<input type="text"/>	<input type="text"/>	<input type="text"/>	<input type="text"/>	<input type="text"/>	<input type="text"/>	<input type="text"/>	<input type="text"/>	<input type="text"/>	<input type="text"/>

VERBAL BOUNDARY DESCRIPTION AND JUSTIFICATION The Fanning schoolhouse is located in the Meramec township at the above referenced UTM coordinates. This location recognizes the building and the parameter of the grounds upon which it rests.

11. FORM PREPARED BY

NAME / TITLE Barbara S. Black - Assistant Historic Preservation Coordinator

ORGANIZATION Meramec Regional Planning Commission

ADDRESS 101 West Tenth Street, Rolla, Missouri 65401

DATE 1-14-86



MISSOURI OFFICE OF HISTORIC PRESERVATION / INVENTORY SURVEY FORM

1. NAME The Hattersley House

HISTORIC

AND / OR COMMON

2. LOCATION T38N. - R5W. - S9.

STREET & NUMBER Box 120, Rt. 2

CITY, TOWN Fanning

VICINITY OF Benton township

STATE Missouri

CODE 29

COUNTY Crawford

CODE 055

3. CLASSIFICATION

CATEGORY	OWNERSHIP	STATUS	PRESENT USE
<input type="checkbox"/> district	<input type="checkbox"/> public	<input checked="" type="checkbox"/> occupied	<input type="checkbox"/> agriculture
<input checked="" type="checkbox"/> building(s)	<input checked="" type="checkbox"/> private	<input type="checkbox"/> unoccupied	<input type="checkbox"/> commercial
<input type="checkbox"/> structure	<input type="checkbox"/> both	<input type="checkbox"/> work in progress	<input type="checkbox"/> educational
<input type="checkbox"/> site	PUBLIC ACQUISITION	ACCESSIBLE	<input checked="" type="checkbox"/> private residence
<input type="checkbox"/> object	<input type="checkbox"/> in process	<input type="checkbox"/> yes: restricted	<input type="checkbox"/> religious
	<input type="checkbox"/> being considered	<input type="checkbox"/> yes: unrestricted	<input type="checkbox"/> scientific
	<input type="checkbox"/> N/A	<input type="checkbox"/> no	<input type="checkbox"/> industrial
			<input type="checkbox"/> military
			<input type="checkbox"/> other: _____

4. OWNER OF PROPERTY

NAME Mr. & Mrs. Hattersley

STREET & NUMBER Box 120, Rt. 2

CITY, TOWN Fanning

VICINITY OF Meramec township

STATE Missouri

5. LOCATION OF LEGAL DESCRIPTION

Assessor's Office
Phelps County Courthouse
Rolla, Missouri 65401

6. REPRESENTATION IN EXISTING SURVEYS

TITLE (None)	Determined Eligible?	Yes	No	Federal	State	County	Local
--------------	----------------------	-----	----	---------	-------	--------	-------

7. DESCRIPTION

CONDITION		CHECK ONE	CHECK ONE	
<input type="checkbox"/> excellent	<input type="checkbox"/> deteriorated	<input type="checkbox"/> unaltered	<input checked="" type="checkbox"/> original site	
<input type="checkbox"/> good	<input type="checkbox"/> ruins	<input checked="" type="checkbox"/> altered	<input type="checkbox"/> moved	date Jan. 14, 1986
<input checked="" type="checkbox"/> fair	<input type="checkbox"/> unexposed			

DESCRIBE THE PRESENT AND ORIGINAL (IF KNOWN) PHYSICAL APPEARANCE

The Hattersley house originally had log walls 9" thick; frame construction has since been added. The main section of this house has a medium pitched gabled roofline and a straddle ridge brick chimney. It has a tin roof and the exterior walls are covered in clapboard and frameboard. Side wall pediments are covered with vertical board. This house has a cement foundation, a partial root cellar, and a cellar to the right of the building. Alterations include the enclosing of the front and back porches and the addition of a utility room and a kitchen. Despite major alterations and structural changes the Hattersley house is an Ozark log cabin style of architecture.

8. SIGNIFICANCE - Phelps County Survey - Hattersley house

PERIOD	AREAS OF SIGNIFICANCE - CHECK AND JUSTIFY BELOW			
<input type="checkbox"/> prehistoric	<input type="checkbox"/> archeology - prehistoric	<input type="checkbox"/> community planning	<input type="checkbox"/> landscape architecture	<input type="checkbox"/> religion
<input type="checkbox"/> 1400-1499	<input type="checkbox"/> archeology - historic	<input type="checkbox"/> conservation	<input type="checkbox"/> law	<input type="checkbox"/> science
<input type="checkbox"/> 1500-1599	<input type="checkbox"/> agriculture	<input type="checkbox"/> economics	<input type="checkbox"/> literature	<input type="checkbox"/> sculpture
<input type="checkbox"/> 1600-1699	<input type="checkbox"/> architecture	<input type="checkbox"/> education	<input type="checkbox"/> military	<input type="checkbox"/> social / humanitarian
<input type="checkbox"/> 1700-1799	<input type="checkbox"/> art	<input type="checkbox"/> engineering	<input type="checkbox"/> music	<input type="checkbox"/> theater
<input type="checkbox"/> 1800-1899	<input type="checkbox"/> commerce	<input type="checkbox"/> exploration / settlement	<input type="checkbox"/> philosophy	<input type="checkbox"/> transportation
<input checked="" type="checkbox"/> 1900-	<input type="checkbox"/> communications	<input type="checkbox"/> industry	<input type="checkbox"/> politics / government	<input checked="" type="checkbox"/> other (specify) <u>History/Exploration</u>
		<input type="checkbox"/> invention		

SPECIFIC DATES Circa 1925 BUILDER / ARCHITECT (possibly) John Fanning or descendent

STATEMENT OF SIGNIFICANCE (IN ONE PARAGRAPH)

History/Exploration - The Hattersley house was originally part of the property deeded to John Fanning by the railroad. John Fanning was an Irish emigrant who moved to this area and established a farm in 1861. Shortly thereafter the Frisco Railroad built a depot and named the site "Fanning." The Fanning Post Office was operated by John Fanning's daughter, Mrs. Sue Wood. For years the Post Office was operated out of the Fanning home. The Hattersley house may be the site of the original Fanning house and post office.

9. MAJOR BIBLIOGRAPHICAL REFERENCES

Cathy Hattersley History of Crawford County and Cuba Missouri
Box 120, Rt. 2 by James Ira Breuer
Fanning, MO.

10. GEOGRAPHICAL DATA

ACREAGE OF PROPERTY one acre QUADRANGLE NAME Cuba Quad SCALE 1:24000
UTM REFERENCES

A	1 5	6 3 4 3 2 0	4 2 1 0 6 0 0	B									
	ZONE	EASTING	NORTHING		ZONE	EASTING	NORTHING						
C				D									

VERBAL BOUNDARY DESCRIPTION AND JUSTIFICATION The Hattersley house is located in the Benton township at the above referenced UTM coordinates. This location recognizes the house, an outbuilding, and the parameter of the grounds upon which they rest.

11. FORM PREPARED BY

NAME / TITLE Barbara S. Black - Assistant Historic Preservation Coordinator

ORGANIZATION Meramec Regional Planning Commission

ADDRESS 101 West Tenth Street, Rolla, Missouri 65401

DATE 1-14-86



MISSOURI OFFICE OF HISTORIC PRESERVATION / INVENTORY SURVEY FORM

1. NAME Fanning VFW Hall

HISTORIC

AND / OR COMMON

2. LOCATION T38N. R5W. S3.

STREET & NUMBER Rt 2, Hwy. ZZ

CITY, TOWN Fanning (Cuba)

VICINITY OF Meramec Township

STATE Missouri

CODE 29

COUNTY Crawford

CODE 055

3. CLASSIFICATION

CATEGORY

☐ district☒ building(s)☐ structure☐ site☐ object

OWNERSHIP

☐ public☒ private☐ both

PUBLIC ACQUISITION

☐ in process☐ being considered☐ N/A

STATUS

☐ occupied☒ unoccupied☐ work in progress

ACCESSIBLE

☐ yes: restricted☐ yes: unrestricted☐ no

PRESENT USE

☐ agriculture☐ commercial☐ educational☐ entertainment☐ government☐ industrial☒ military☐ museum☐ park☐ private residence☐ religious☐ scientific☐ transportation☐ other: _____

4. OWNER OF PROPERTY

NAME St. James VFW 5608

STREET & NUMBER

CITY, TOWN St. James

VICINITY OF N. W. Meramec STATE Missouri

5. LOCATION OF LEGAL DESCRIPTION

Assessor's Office
 Phelps County Courthouse
 Rolla, Missouri 65401

6. REPRESENTATION IN EXISTING SURVEYS

TITLE (None)	Determined Eligible?	Yes	No	Federal	State	County	Local

7. DESCRIPTION

CONDITION

☐ excellent☒ good☐ fair☐ deteriorated☐ ruins☐ unexposed

CHECK ONE

☒ unaltered☐ altered

CHECK ONE

☒ original site☐ moved

date

Jan. 14, 1986

DESCRIBE THE PRESENT AND ORIGINAL (IF KNOWN) PHYSICAL APPEARANCE

The VFW building has a cement foundation and a red brick frame; the door and windows have been boarded over to prevent vandalism. The building has a gable roofline of a moderate pitch which has been covered with gray shingles. Windows are segmental arch shaped with semi elliptical brick surrounds and plain slip sills. A wood frame section has been added in the back and has been covered with hexagonal asphalt shingles siding. It is of a square plan shape and is one story in height. The VFW building is of a commercial style of architecture.

8. SIGNIFICANCE - Phelps County Survey - VFW Hall

PERIOD	AREAS OF SIGNIFICANCE - CHECK AND JUSTIFY BELOW			
<input type="checkbox"/> prehistoric	<input type="checkbox"/> archeology - prehistoric	<input type="checkbox"/> community planning	<input type="checkbox"/> landscape architecture	<input type="checkbox"/> religion
<input type="checkbox"/> 1400-1499	<input type="checkbox"/> archeology - historic	<input type="checkbox"/> conservation	<input type="checkbox"/> law	<input type="checkbox"/> science
<input type="checkbox"/> 1500-1599	<input type="checkbox"/> agriculture	<input type="checkbox"/> economics	<input type="checkbox"/> literature	<input type="checkbox"/> sculpture
<input type="checkbox"/> 1600-1699	<input type="checkbox"/> architecture	<input type="checkbox"/> education	<input type="checkbox"/> military	<input type="checkbox"/> social / humanitarian
<input type="checkbox"/> 1700-1799	<input type="checkbox"/> art	<input type="checkbox"/> engineering	<input type="checkbox"/> music	<input type="checkbox"/> theater
<input type="checkbox"/> 1800-1899	<input checked="" type="checkbox"/> commerce	<input type="checkbox"/> exploration / settlement	<input type="checkbox"/> philosophy	<input type="checkbox"/> transportation
<input type="checkbox"/> 1900-	<input type="checkbox"/> communications	<input type="checkbox"/> industry	<input type="checkbox"/> politics / government	<input type="checkbox"/> other (specify)
		<input type="checkbox"/> invention		

SPECIFIC DATES Circa 1929 BUILDER / ARCHITECT Joe Bachialli

STATEMENT OF SIGNIFICANCE (IN ONE PARAGRAPH)

Commerce - This building was originally built as a service station and then later used as tavern. The VFW has owned this building for around 13 years.

9. MAJOR BIBLIOGRAPHICAL REFERENCES

Willard Campbell
Rt. 2, Box 106
Fanning (Cuba)

History of Crawford County and Cuba Missouri
by James Ira Breuer

10. GEOGRAPHICAL DATA

ACREAGE OF PROPERTY 2,000 square feet QUADRANGLE NAME Cuba Quad SCALE 1:24000
UTM REFERENCES

A	1 5	6 3 4 5 2 0	4 2 1 0 8 4 0	B												
	ZONE	EASTING	NORTHING		ZONE	EASTING	NORTHING									
C				D												

VERBAL BOUNDARY DESCRIPTION AND JUSTIFICATION The VFW building is located in the Meramec township at the above referenced UTM coordinates. This location recognizes the building and the parameter of the grounds upon which it rests.

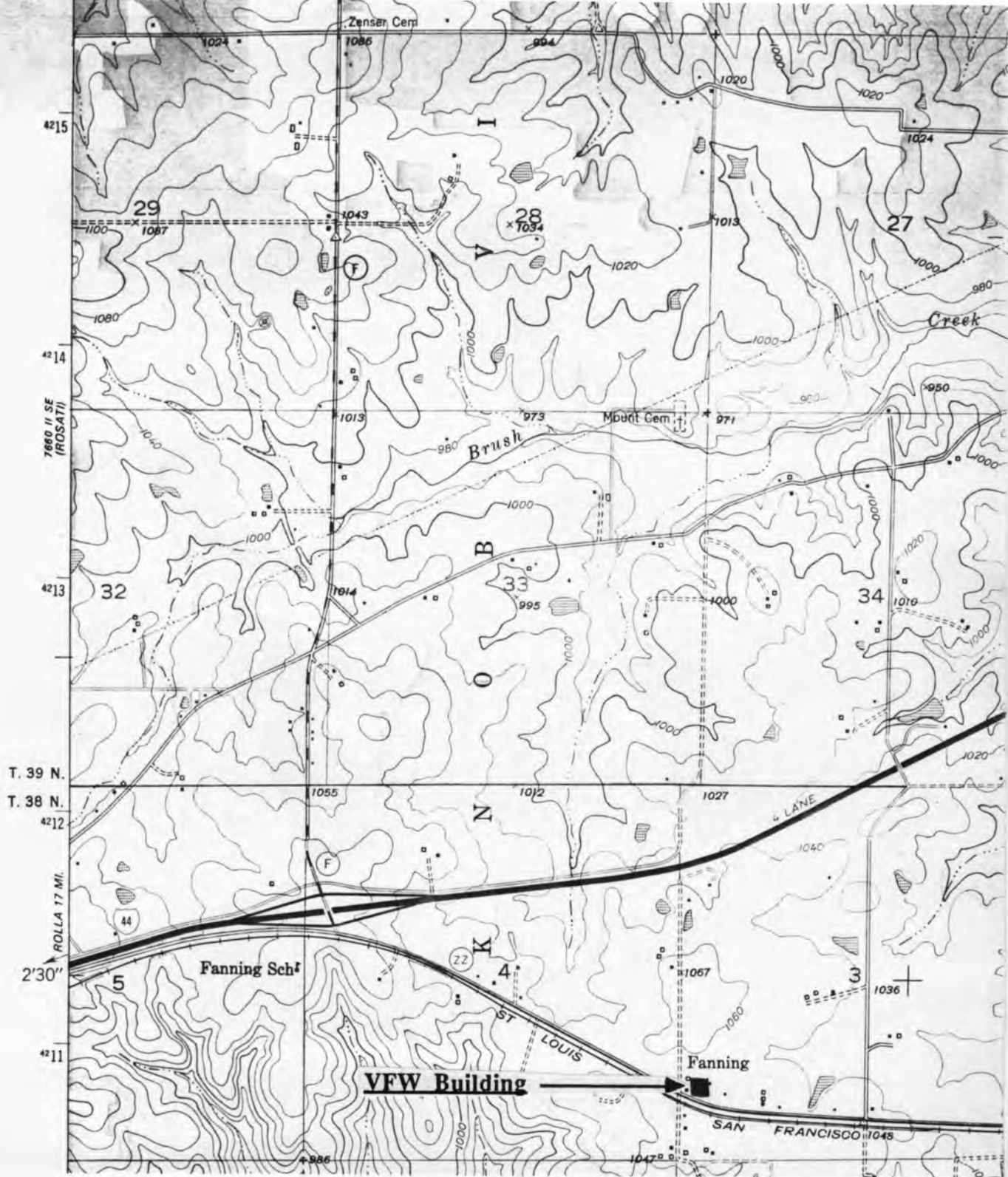
11. FORM PREPARED BY

NAME / TITLE Barbara S. Black - Assistant Historic Preservation Coordinator

ORGANIZATION Meramec Regional Planning Commission

ADDRESS 101 West Tenth Street, Rolla, Missouri 65401

DATE 1-14-86



THE FANNING V.F.W. HALL
Fanning, Mo.

CR-AS-001-094

(Crawford County Survey)

U. S. G. S. 7.5 Minute Topographic Map
Cuba Quadrangle
Scale: 1:24,000

UTM REFERENCES
Zone: 15
Easting: 634520
Northing: 4210840



V.F.W.
5608
St. James, Mo.

V.F.W.
BINGO

MISSOURI OFFICE OF HISTORIC PRESERVATION / INVENTORY SURVEY FORM

1. NAME The Patterson Store

HISTORIC

AND / OR COMMON

2. LOCATION T38N. R5W. S3.

STREET & NUMBER Rt. 2, Hwy ZZ

CITY, TOWN Fanning (Cuba)

VICINITY OF Meramec township

STATE Missouri

CODE 29

COUNTY Crawford

CODE 055

3. CLASSIFICATION

CATEGORY	OWNERSHIP	STATUS	PRESENT USE	
___ district	___ public	___ occupied	___ agriculture	___ museum
<input checked="" type="checkbox"/> building(s)	<input checked="" type="checkbox"/> private	<input checked="" type="checkbox"/> unoccupied	<input checked="" type="checkbox"/> commercial	___ park
___ structure	___ both	___ work in progress	___ educational	___ private residence
___ site	PUBLIC ACQUISITION	ACCESSIBLE	___ entertainment	___ religious
___ object	___ in process	___ yes: restricted	___ government	___ scientific
	___ being considered	___ yes: unrestricted	___ industrial	___ transportation
	___ N/A	___ no	___ military	___ other: _____

4. OWNER OF PROPERTY

NAME Ruth Patterson

STREET & NUMBER Rt. 2, Box 111

CITY, TOWN Fanning (Cuba)

VICINITY OF N. W. Meramec township

STATE Missouri

5. LOCATION OF LEGAL DESCRIPTION

Assessor's Office
Phelps County Courthouse
Rolla, Missouri 65401

6. REPRESENTATION IN EXISTING SURVEYS

TITLE (None)	Determined Eligible?	Yes	No	Federal	State	County	Local
--------------	----------------------	-----	----	---------	-------	--------	-------

7. DESCRIPTION

CONDITION		CHECK ONE	CHECK ONE	
___ excellent	<input checked="" type="checkbox"/> deteriorated	<input checked="" type="checkbox"/> unaltered	<input checked="" type="checkbox"/> original site	
___ good	___ ruins	___ altered	___ moved	date Jan. 14, 1986
___ fair	___ unexposed			

DESCRIBE THE PRESENT AND ORIGINAL (IF KNOWN) PHYSICAL APPEARANCE

The Patterson Store is built of contrasting yellow brick in the front and red brick on the sides and the back; the foundation is cement. The cornice has coping tile weather caps (an iron band) which runs along the top facade and is repeated along the stepped down roofline. The centered front door on the original section is of wood with an upper panel of glass and has a transom light framed by a shaped lintel. Flanking commercial windows have nine glass panes. There are paired windows (simple sash style) on the right section of the building and along the side. There is a brick wall chimney along the left side. Although in a deteriorated condition, this building has some rather unique architectural features. The Patterson store is a Commercial Style of architecture.

8. SIGNIFICANCE - Phelps County Survey - Patterson Store

PERIOD	AREAS OF SIGNIFICANCE - CHECK AND JUSTIFY BELOW			
<input type="checkbox"/> prehistoric	<input type="checkbox"/> archeology - prehistoric	<input type="checkbox"/> community planning	<input type="checkbox"/> landscape architecture	<input type="checkbox"/> religion
<input type="checkbox"/> 1400-1499	<input type="checkbox"/> archeology - historic	<input type="checkbox"/> conservation	<input type="checkbox"/> law	<input type="checkbox"/> science
<input type="checkbox"/> 1500-1599	<input type="checkbox"/> agriculture	<input type="checkbox"/> economics	<input type="checkbox"/> literature	<input type="checkbox"/> sculpture
<input type="checkbox"/> 1600-1699	<input type="checkbox"/> architecture	<input type="checkbox"/> education	<input type="checkbox"/> military	<input type="checkbox"/> social / humanitarian
<input type="checkbox"/> 1700-1799	<input type="checkbox"/> art	<input type="checkbox"/> engineering	<input type="checkbox"/> music	<input type="checkbox"/> theater
<input type="checkbox"/> 1800-1899	<input checked="" type="checkbox"/> commerce	<input type="checkbox"/> exploration / settlement	<input type="checkbox"/> philosophy	<input type="checkbox"/> transportation
<input checked="" type="checkbox"/> 1900-	<input type="checkbox"/> communications	<input type="checkbox"/> industry	<input checked="" type="checkbox"/> politics / government	<input type="checkbox"/> other (specify)
		<input type="checkbox"/> invention		

SPECIFIC DATES 1930 BUILDER / ARCHITECT Sam Vitali

STATEMENT OF SIGNIFICANCE (IN ONE PARAGRAPH)

Commerce/Government - This building was used as the Vitali grocery store and, shortly after it was built, the Fanning Post Office was moved into it. Sam Vitali served as post master until 1952. The Post Office was closed several years afterward. After being sold and then used for several other commercial enterprises, the building is now empty and is only used for storage.

9. MAJOR BIBLIOGRAPHICAL REFERENCES

Willard Campbell	History of Crawford County and Cuba Missouri
Rt. 2, Box 106	by James Ira Breuer
Fanning (Cuba)	

10. GEOGRAPHICAL DATA

ACREAGE OF PROPERTY one lot QUADRANGLE NAME Cuba Quad SCALE 1:24000
 UTM REFERENCES

A	1 5 6 3 4 4 6 0	4 2 1 0 8 4 0	B									
	ZONE	EASTING	NORTHING		ZONE	EASTING	NORTHING					
C				D								

VERBAL BOUNDARY DESCRIPTION AND JUSTIFICATION The Patterson store is located in the N. W. Meramec township at the above referenced UTM coordinates. This location recognizes the building and the parameters of the grounds upon which it rests.

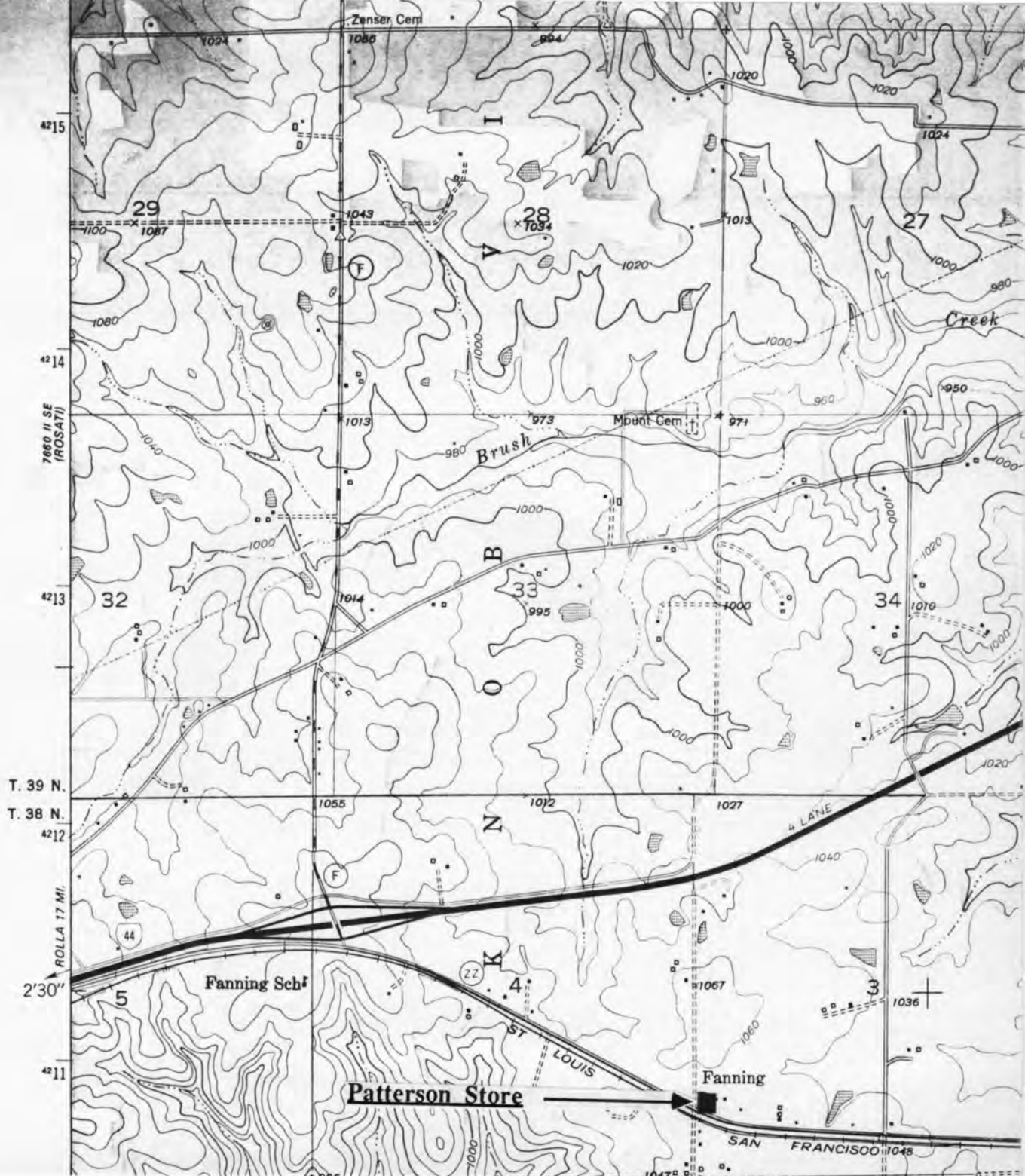
11. FORM PREPARED BY

NAME / TITLE Barbara S. Black - Assistant Historic Preservation Coordinator

ORGANIZATION Meramec Regional Planning Commission

ADDRESS 101 West Tenth Street, Rolla, Missouri 65401

DATE 1-14-86



LITTLE UPHOLSTERY



MISSOURI OFFICE OF HISTORIC PRESERVATION / INVENTORY SURVEY FORM

1. NAME The Jim Daniels House
 HISTORIC The Scott House
 AND / OR COMMON

2. LOCATION T38N. R5W. S4.
 STREET & NUMBER Scott Road
 CITY, TOWN Fanning VICINITY OF Meramec township
 STATE Missouri CODE 29 COUNTY Crawford CODE 055

3. CLASSIFICATION

CATEGORY	OWNERSHIP	STATUS	PRESENT USE
<input type="checkbox"/> district	<input type="checkbox"/> public	<input checked="" type="checkbox"/> occupied	<input type="checkbox"/> agriculture
<input checked="" type="checkbox"/> building(s)	<input checked="" type="checkbox"/> private	<input type="checkbox"/> unoccupied	<input type="checkbox"/> commercial
<input type="checkbox"/> structure	<input type="checkbox"/> both	<input type="checkbox"/> work in progress	<input type="checkbox"/> educational
<input type="checkbox"/> site	PUBLIC ACQUISITION	ACCESSIBLE	<input type="checkbox"/> entertainment
<input type="checkbox"/> object	<input type="checkbox"/> in process	<input type="checkbox"/> yes: restricted	<input type="checkbox"/> government
	<input type="checkbox"/> being considered	<input type="checkbox"/> yes: unrestricted	<input type="checkbox"/> industrial
	<input type="checkbox"/> N/A	<input type="checkbox"/> no	<input type="checkbox"/> military
			<input type="checkbox"/> museum
			<input type="checkbox"/> park
			<input checked="" type="checkbox"/> private residence
			<input type="checkbox"/> religious
			<input type="checkbox"/> scientific
			<input type="checkbox"/> transportation
			<input type="checkbox"/> other: _____

4. OWNER OF PROPERTY

NAME Jim Daniels
 STREET & NUMBER Scott Road
 CITY, TOWN Fanning VICINITY OF Meramec township STATE Missouri

5. LOCATION OF LEGAL DESCRIPTION

Assessor's Office
 Phelps County Courthouse
 Rolla, Missouri 65401

6. REPRESENTATION IN EXISTING SURVEYS

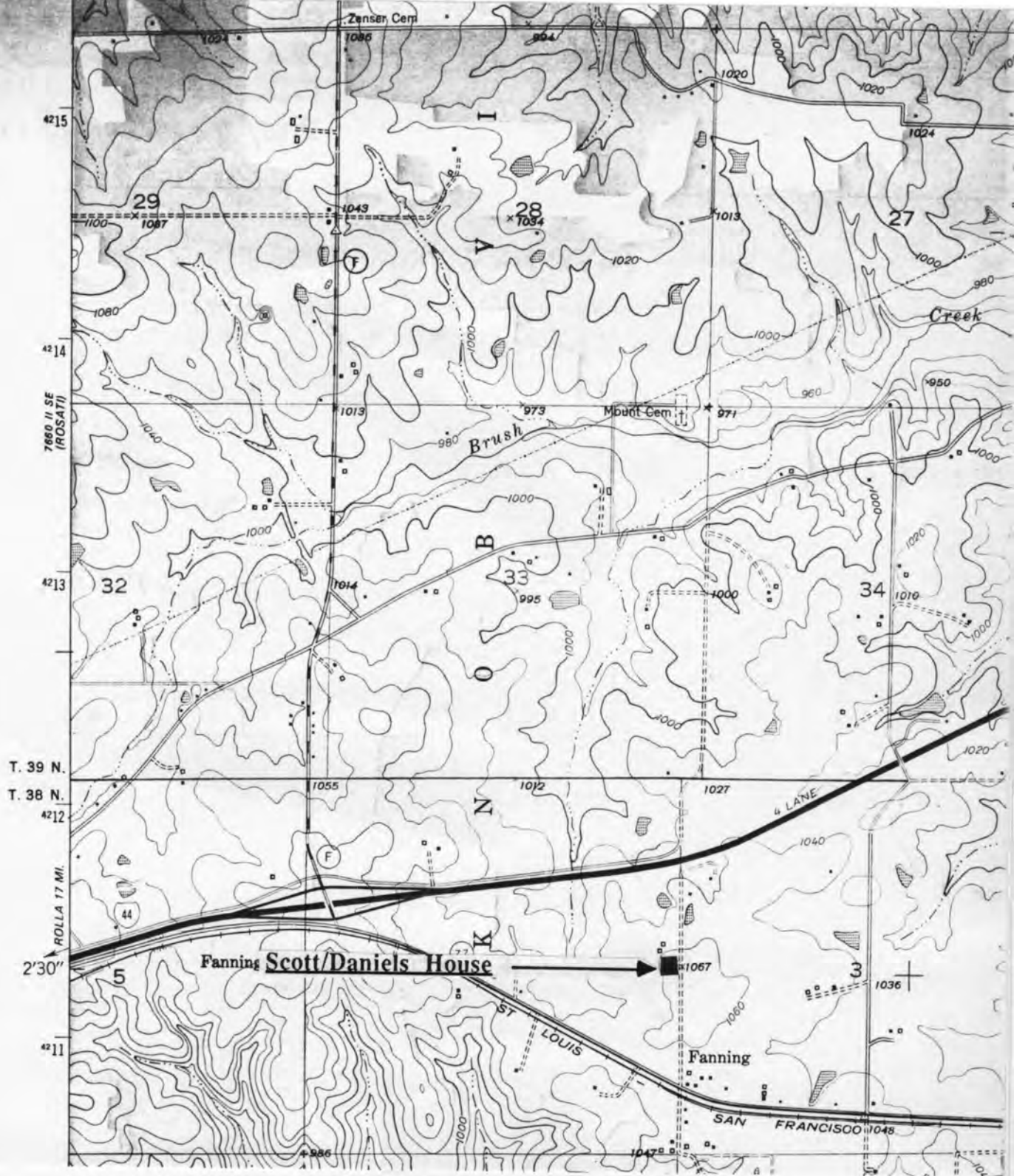
TITLE (None)	Determined Eligible?	Yes	No	Federal	State	County	Local
--------------	----------------------	-----	----	---------	-------	--------	-------

7. DESCRIPTION

CONDITION		CHECK ONE	CHECK ONE	
<input checked="" type="checkbox"/> excellent	<input type="checkbox"/> deteriorated	<input checked="" type="checkbox"/> unaltered	<input checked="" type="checkbox"/> original site	
<input type="checkbox"/> good	<input type="checkbox"/> ruins	<input type="checkbox"/> altered	<input type="checkbox"/> moved	date <u>Jan. 14, 1986</u>
<input type="checkbox"/> fair	<input type="checkbox"/> unexposed			

DESCRIBE THE PRESENT AND ORIGINAL (IF KNOWN) PHYSICAL APPEARANCE

The Scott house is a two story house with a brick foundation, a weatherboard covered exterior, and a shingled roof. Its most outstanding architectural feature is the single gabled wall dormer with paired windows on its south side. The front porch has a gabled pediment roof with wide eaves and wooden square posts. The roofline is medium gable pitch with a straddle ridge brick chimney. The doorway is off centered and there are paired single sash windows on the upper story. There is a two story back balcony with partial brick piers. The Scott house is an example of modified Greek Revival style architecture.



THE SCOTT HOUSE
Fanning, Mo.

CR-AS-001-096

(Crawford County Survey)

U. S. G. S. 7.5 Minute Topographic Map
Cuba Quadrangle
Scale: 1:24,000

UTM REFERENCES
Zone: 15
Easting: 634300
Northing: 4211340



MISSOURI OFFICE OF HISTORIC PRESERVATION / INVENTORY SURVEY FORM

1. NAME The Cottrell House

HISTORIC The Jason Carr House

AND / OR COMMON

2. LOCATION T38N. R3W. SS25.

STREET & NUMBER Hwy 8

CITY, TOWN Huzzah (Rural) Steelville

VICINITY OF Courtois Township

STATE Missouri

CODE 29

COUNTY Crawford

CODE 055

3. CLASSIFICATION

CATEGORY

___ district

☒ building(s)

___ structure

___ site

___ object

OWNERSHIP

___ public

☒ private

___ both

PUBLIC ACQUISITION

___ in process

___ being considered

☒ N/A

STATUS

___ occupied

___ unoccupied

☒ work in progress

ACCESSIBLE

☒ yes: restricted

___ yes: unrestricted

___ no

PRESENT USE

___ agriculture

☒ commercial

___ educational

___ entertainment

___ government

___ industrial

___ military

___ museum

___ park

___ private residence

___ religious

___ scientific

___ transportation

___ other: _____

4. OWNER OF PROPERTY

NAME Bob & Karen Cottrell

STREET & NUMBER

CITY, TOWN Huzzah (Rural Steelville)

VICINITY OF Courtois Township

STATE Missouri

5. LOCATION OF LEGAL DESCRIPTION

Assessor's Office
Phelps County Courthouse
Rolla, Missouri 65401

6. REPRESENTATION IN EXISTING SURVEYS

TITLE (None)	Determined Eligible?	Yes	No	Federal	State	County	Local

7. DESCRIPTION

CONDITION

___ excellent

☒ good

___ fair

___ deteriorated

___ ruins

___ unexposed

CHECK ONE

☒ unaltered

___ altered

CHECK ONE

☒ original site

___ moved

date April, 1986

DESCRIBE THE PRESENT AND ORIGINAL (IF KNOWN) PHYSICAL APPEARANCE

The Cottrell house is a large two story building of a rectangular plan shape. It is a modified style of Greek Revival architecture. It has an elevated front porch with wood columns, a pediment overhang (with return cornices), and roof dormers. The foundation is cement and the roof is shingled. The front door has an overhead transom; there is a side brick chimney. Bob and Karen Cottrell are renovating this building into a bread and breakfast establishment.

8. SIGNIFICANCE - Craawford County Survey - Cottrell House

PERIOD	AREAS OF SIGNIFICANCE - CHECK AND JUSTIFY BELOW			
<input type="checkbox"/> prehistoric	<input type="checkbox"/> archeology - prehistoric	<input type="checkbox"/> community planning	<input type="checkbox"/> landscape architecture	<input type="checkbox"/> religion
<input type="checkbox"/> 1400-1499	<input type="checkbox"/> archeology - historic	<input type="checkbox"/> conservation	<input type="checkbox"/> law	<input type="checkbox"/> science
<input type="checkbox"/> 1500-1599	<input type="checkbox"/> agriculture	<input type="checkbox"/> economics	<input type="checkbox"/> literature	<input type="checkbox"/> sculpture
<input type="checkbox"/> 1600-1699	<input type="checkbox"/> architecture	<input type="checkbox"/> education	<input checked="" type="checkbox"/> military	<input type="checkbox"/> social / humanitarian
<input type="checkbox"/> 1700-1799	<input type="checkbox"/> art	<input type="checkbox"/> engineering	<input type="checkbox"/> music	<input type="checkbox"/> theater
<input type="checkbox"/> 1800-1899	<input type="checkbox"/> commerce	<input type="checkbox"/> exploration / settlement	<input type="checkbox"/> philosophy	<input type="checkbox"/> transportation
<input checked="" type="checkbox"/> 1900-	<input type="checkbox"/> communications	<input type="checkbox"/> industry	<input type="checkbox"/> politics / government	<input type="checkbox"/> other (specify)
		<input type="checkbox"/> invention		

SPECIFIC DATES Circa 1913 BUILDER / ARCHITECT Jason Carr

STATEMENT OF SIGNIFICANCE (IN ONE PARAGRAPH)

Military - The Cottrell house is the site where General Price's troops stayed after the battle was fought at Huzzah Valley (which was soon after the battle of Pilot Knob). The Carr family had to feed and care for the Confederate army and when they finally did leave they took the rest of the Carr's livestock and horses. The original farm house had a patch in the wall by the fireplace where a cannonball had gone through. The house was torn down about 1913 but the original stone fireplace is still standing, with the present house built around it.

9. MAJOR BIBLIOGRAPHICAL REFERENCES

Bob Cottrell Pamphlet on the Historical Aspects of Huzzah Valley

10. GEOGRAPHICAL DATA

ACREAGE OF PROPERTY approx twenty-five acres QUADRANGLE NAME Huzzah Quad SCALE 1:24000
UTM REFERENCES

A

1	5	6	5	7	9	8	1	0	4	2	0	4	4	2	0
ZONE			EASTING						NORTHING						

B

ZONE			EASTING						NORTHING						

C

ZONE			EASTING						NORTHING						

D

ZONE			EASTING						NORTHING						

VERBAL BOUNDARY DESCRIPTION AND JUSTIFICATION The Cottrell house is located in Courtois townshiip at the above referenced UTM coordinates. This location recognizes the building and the parameter of the grounds upon which it rests.

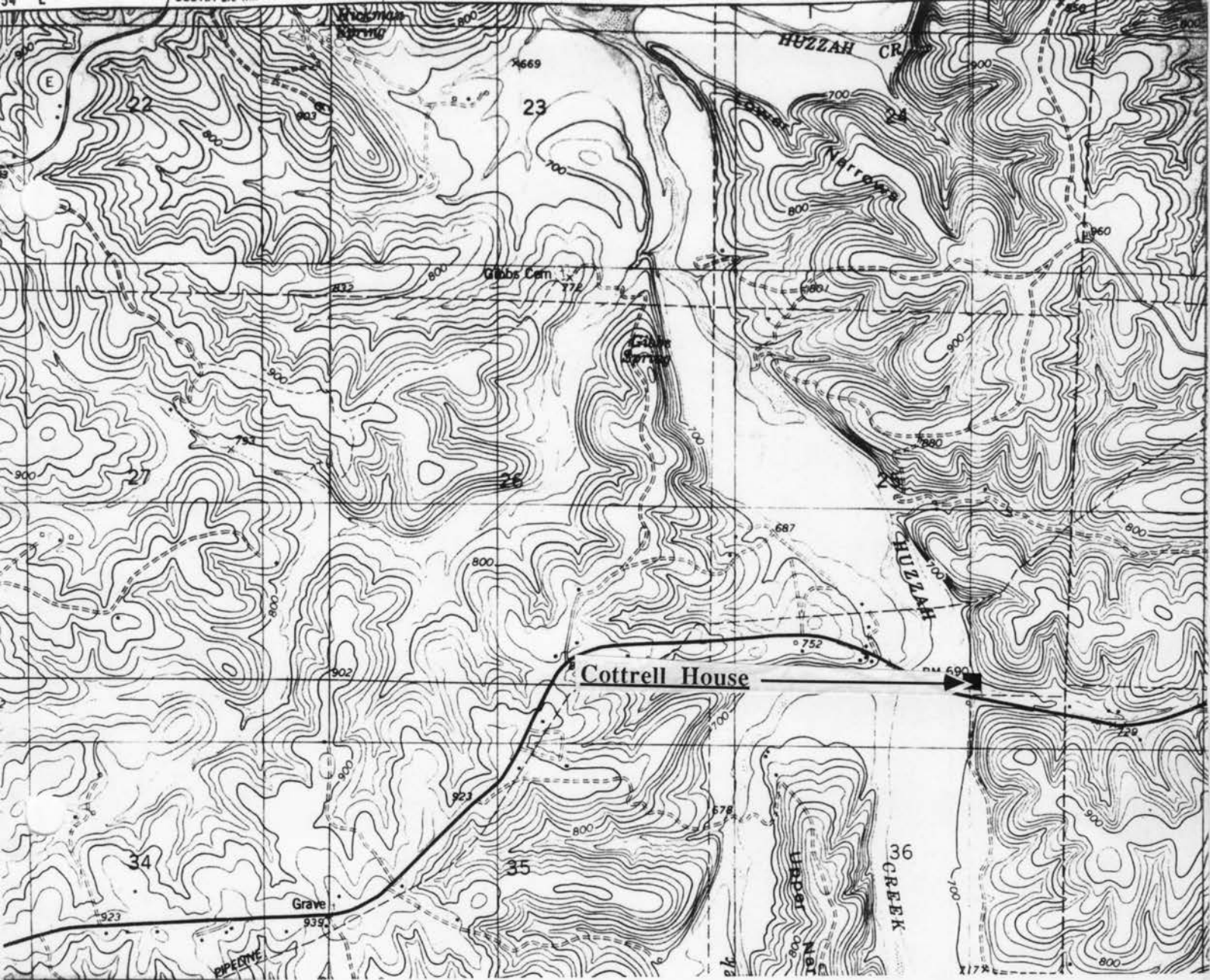
11. FORM PREPARED BY

NAME / TITLE Barbara S. Black - Assistant Historic Preservation Coordinator

ORGANIZATION Meramec Regional Planning Commission

ADDRESS 101 West Tenth Street, Rolla, Missouri 65401

DATE 4/1986



CR-AS-001-097

THE COTTRELL HOUSE
Huzzah, Mo.

(Crawford County Survey)

U. S. G. S. 7.5 Minute Topographic Map
Huzzah Quadrangle
Scale: 1:24,000

UTM REFERENCES
Zone: 15
Easting: 657980
Northing: 4204420



MISSOURI OFFICE OF HISTORIC PRESERVATION / INVENTORY SURVEY FORM

1. NAME The Cottrell House

HISTORIC The Carr House

AND / OR COMMON

2. LOCATION T38N R3W.S25.

STREET & NUMBER Hwy. 8

CITY, TOWN Huzzah (Rural) Steelville

VICINITY OF Courtois Township

STATE Missouri

CODE 29

COUNTY Crawford

CODE 055

3. CLASSIFICATION

CATEGORY

☐ district☒ building(s)☐ structure☐ site☐ object

OWNERSHIP

☐ public☒ private☐ both

PUBLIC ACQUISITION

☐ in process☐ being considered☒ N/A

STATUS

☐ occupied☒ unoccupied☐ work in progress

ACCESSIBLE

☒ yes: restricted☐ yes: unrestricted☐ no

PRESENT USE

☐ agriculture☐ commercial☐ educational☐ entertainment☐ government☐ industrial☐ military☐ museum☐ park☐ private residence☐ religious☐ scientific☐ transportation☐ other: _____

4. OWNER OF PROPERTY

NAME Bob & Karen Cottrell

STREET & NUMBER Hwy 8

CITY, TOWN Huzzah (Rural Steelville)

VICINITY OF Courtois Township

STATE Missouri

5. LOCATION OF LEGAL DESCRIPTION

Assessor's Office
Phelps County Courthouse
Rolla, Missouri 65401

6. REPRESENTATION IN EXISTING SURVEYS

TITLE (None) Determined Eligible? Yes No Federal State County Local

7. DESCRIPTION

CONDITION

☐ excellent☐ good☐ fair☒ deteriorated☐ ruins☐ unexposed

CHECK ONE

☒ unaltered☐ altered

CHECK ONE

☒ original site☐ moved date April, 1986

DESCRIBE THE PRESENT AND ORIGINAL (IF KNOWN) PHYSICAL APPEARANCE

This building is a Vernacular style of architecture with a cement foundation, weatherboard on the outer walls, and a tin roof. It has a side entry door. This building was originally part of the Jason Carr farm.

8. SIGNIFICANCE - Craawford County Survey - Cottrell-

PERIOD	AREAS OF SIGNIFICANCE - CHECK AND JUSTIFY BELOW			
<input type="checkbox"/> prehistoric	<input type="checkbox"/> archeology - prehistoric	<input type="checkbox"/> community planning	<input type="checkbox"/> landscape architecture	<input type="checkbox"/> religion
<input type="checkbox"/> 1400-1499	<input type="checkbox"/> archeology - historic	<input type="checkbox"/> conservation	<input type="checkbox"/> law	<input type="checkbox"/> science
<input type="checkbox"/> 1500-1599	<input checked="" type="checkbox"/> agriculture	<input type="checkbox"/> economics	<input type="checkbox"/> literature	<input type="checkbox"/> sculpture
<input type="checkbox"/> 1600-1699	<input type="checkbox"/> architecture	<input type="checkbox"/> education	<input type="checkbox"/> military	<input type="checkbox"/> social / humanitarian
<input type="checkbox"/> 1700-1799	<input type="checkbox"/> art	<input type="checkbox"/> engineering	<input type="checkbox"/> music	<input type="checkbox"/> theater
<input type="checkbox"/> 1800-1899	<input type="checkbox"/> commerce	<input type="checkbox"/> exploration / settlement	<input type="checkbox"/> philosophy	<input type="checkbox"/> transportation
<input checked="" type="checkbox"/> 1900-	<input type="checkbox"/> communications	<input type="checkbox"/> industry	<input type="checkbox"/> politics / government	<input type="checkbox"/> other (specify)
		<input type="checkbox"/> invention		

SPECIFIC DATES Circa 1920 BUILDER / ARCHITECT (possibly) Carr

STATEMENT OF SIGNIFICANCE (IN ONE PARAGRAPH)

Agriculture - This building was part of the Jason Carr farm.

9. MAJOR BIBLIOGRAPHICAL REFERENCES

Bob Cottrell

10. GEOGRAPHICAL DATA

ACREAGE OF PROPERTY approx twenty five acres QUADRANGLE NAME Huzzah Quad SCALE 1:24000
 UTM REFERENCES

A	1 5	6 5 8 0 6 0	4 2 0 4 4 2 0	B							
	ZONE	EASTING	NORTHING		ZONE	EASTING	NORTHING				
C				D							

VERBAL BOUNDARY DESCRIPTION AND JUSTIFICATION The Cottrell House is located in Courtois township at the above referenced UTM coordinates. This location recognizes the building and the parameter of the grounds upon which it rests.

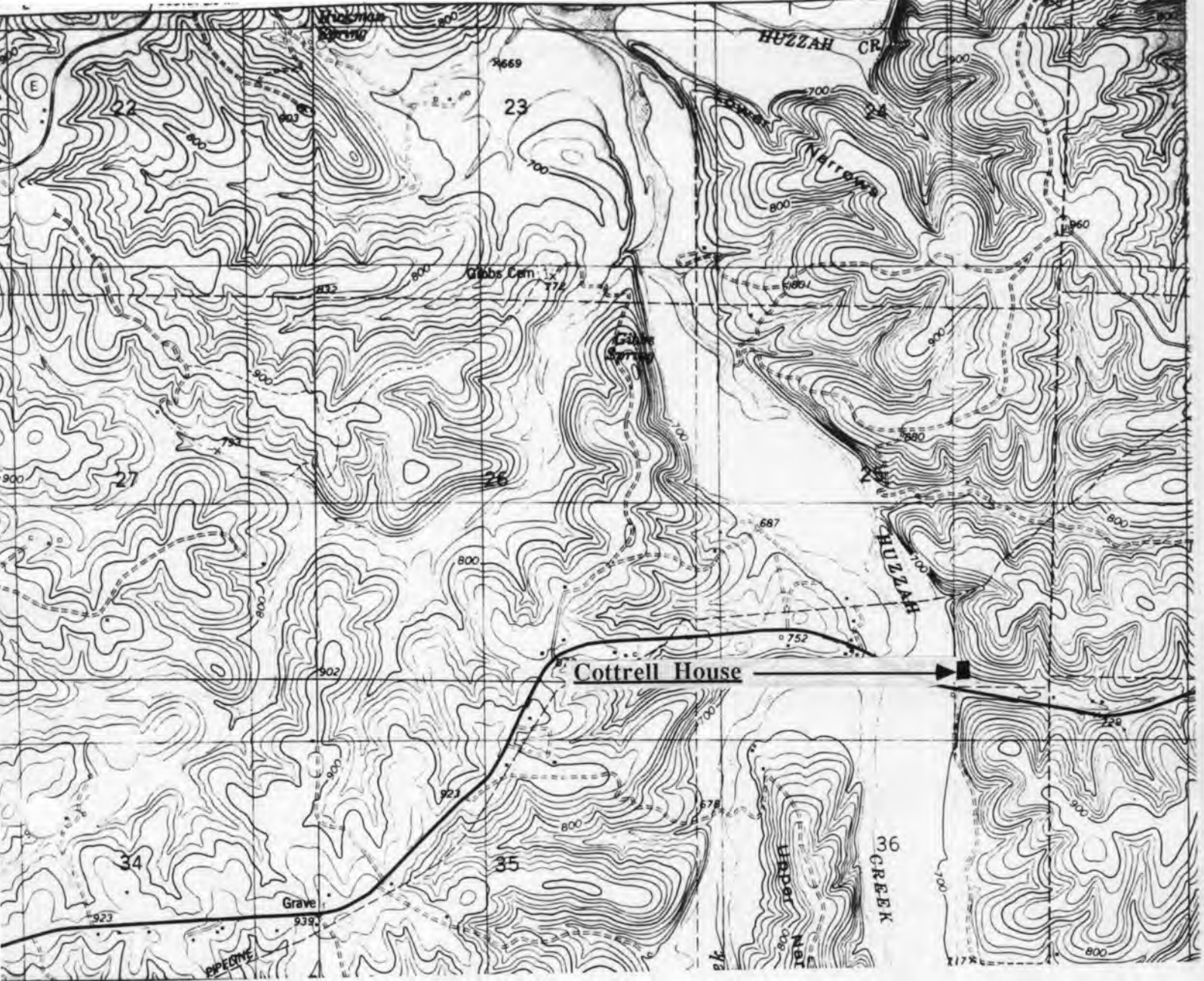
11. FORM PREPARED BY

NAME / TITLE Barbara S. Black - Assistant Historic Preservation Coordiantor

ORGANIZATION Meramec Regional Planning Commission

ADDRESS 101 West Tenth Street, Rolla, Missouri 65401

DATE April 1986



CR-AS-001-098

THE COTTRELL HOUSE
Huzzah, Mo.

(Crawford County Survey)

U. S. G. S. 7.5 Minute Topographic Map
Huzzah Quadrangle
Scale: 1:24,000

UTM REFERENCES

Zone: 15

Easting: 658060

Northing: 4204420



MISSOURI OFFICE OF HISTORIC PRESERVATION / INVENTORY SURVEY FORM

1. NAME Cumberland Presbyterian Church

HISTORIC

AND / OR COMMON

2. LOCATION T38N. R3W. S25.

STREET & NUMBER Hwy 8

CITY, TOWN Huzzah (Rural Steelville)

VICINITY OF Courtois Township

STATE Missouri

CODE 29

COUNTY Crawford

CODE 055

3. CLASSIFICATION

CATEGORY

☐ district☐ building(s)☒ structure☐ site☐ object

OWNERSHIP

☐ public☒ private☐ both

PUBLIC ACQUISITION

☐ in process☐ being considered☒ N/A

STATUS

☒ occupied☐ unoccupied☐ work in progress

ACCESSIBLE

☒ yes: restricted☐ yes: unrestricted☐ no

PRESENT USE

☐ agriculture☒ commercial☐ educational☐ entertainment☐ government☐ industrial☐ military☐ museum☐ park☐ private residence☐ religious☐ scientific☐ transportation☐ other: _____

4. OWNER OF PROPERTY

NAME Bob & Karen Cottrell

STREET & NUMBER Hwy 8

CITY, TOWN Huzzah (Rural Steelville)

VICINITY OF Courtois Township

STATE Missouri

5. LOCATION OF LEGAL DESCRIPTION

Assessor's Office
Phelps County Courthouse
Rolla, Missouri 65401

6. REPRESENTATION IN EXISTING SURVEYS

TITLE (None)

Determined Eligible?

Yes

No

Federal

State

County

Local

7. DESCRIPTION

CONDITION

☐ excellent☐ good☒ fair☐ deteriorated☐ ruins☐ unexposed

CHECK ONE

☐ unaltered☒ altered

CHECK ONE

☒ original site☐ moved

date April 1986

DESCRIBE THE PRESENT AND ORIGINAL (IF KNOWN) PHYSICAL APPEARANCE

Although this building has been turned into a barn it was once used as a log cabin church for the Cumberland Presbyterian Congregation; the original hewn logs remain inside. A hay loft has been added. This building is made of wood and has a tin roof.

8. **SIGNIFICANCE** - *Crawford County Survey - Huzzah Stables*

PERIOD

☐ prehistoric
☐ 1400-1499
☐ 1500-1599
☐ 1600-1699
☐ 1700-1799
☒ 1800-1899
☐ 1900-

AREAS OF SIGNIFICANCE - CHECK AND JUSTIFY BELOW

<input type="checkbox"/> archeology - prehistoric	<input type="checkbox"/> community planning	<input type="checkbox"/> landscape architecture	<input checked="" type="checkbox"/> religion
<input type="checkbox"/> archeology - historic	<input type="checkbox"/> conservation	<input type="checkbox"/> law	<input type="checkbox"/> science
<input type="checkbox"/> agriculture	<input type="checkbox"/> economics	<input type="checkbox"/> literature	<input type="checkbox"/> sculpture
<input type="checkbox"/> architecture	<input type="checkbox"/> education	<input checked="" type="checkbox"/> military	<input type="checkbox"/> social / humanitarian
<input type="checkbox"/> art	<input type="checkbox"/> engineering	<input type="checkbox"/> music	<input type="checkbox"/> theater
<input type="checkbox"/> commerce	<input type="checkbox"/> exploration / settlement	<input type="checkbox"/> philosophy	<input type="checkbox"/> transportation
<input type="checkbox"/> communications	<input type="checkbox"/> industry	<input type="checkbox"/> politics / government	<input type="checkbox"/> other (specify)
	<input type="checkbox"/> invention		

SPECIFIC DATES

Circa 1856

BUILDER / ARCHITECT

Marion W. Trask

STATEMENT OF SIGNIFICANCE (IN ONE PARAGRAPH)

Religion/Military - Marion Traask received this land by U.S. Patent Land Grant in 1843; he sold it to Jason Carr in 1855 with the reservation that one acre be donated to the Cumberland Presbyterian Union Congregation of Crawford County. The Church was used as a hospital for both Confederate and Union Troops after the battle was fought at Huzzah Valley between Union troops led by General Thomas Ewing and Confederate troops led by General Price. The Church has been enclosed and is now used as the Huzzah Valley Stable.

9. MAJOR BIBLIOGRAPHICAL REFERENCES

Bob Cottrell

10. GEOGRAPHICAL DATA

ACREAGE OF PROPERTY approx 200 acres
UTM REFERENCESQUADRANGLE NAME Huzzah QuadSCALE 1:24000

A

1	5
6	5
8	0
0	0
0	0

4	2
0	4
2	2
0	

ZONE EASTING NORTHING

B

ZONE EASTING NORTHING

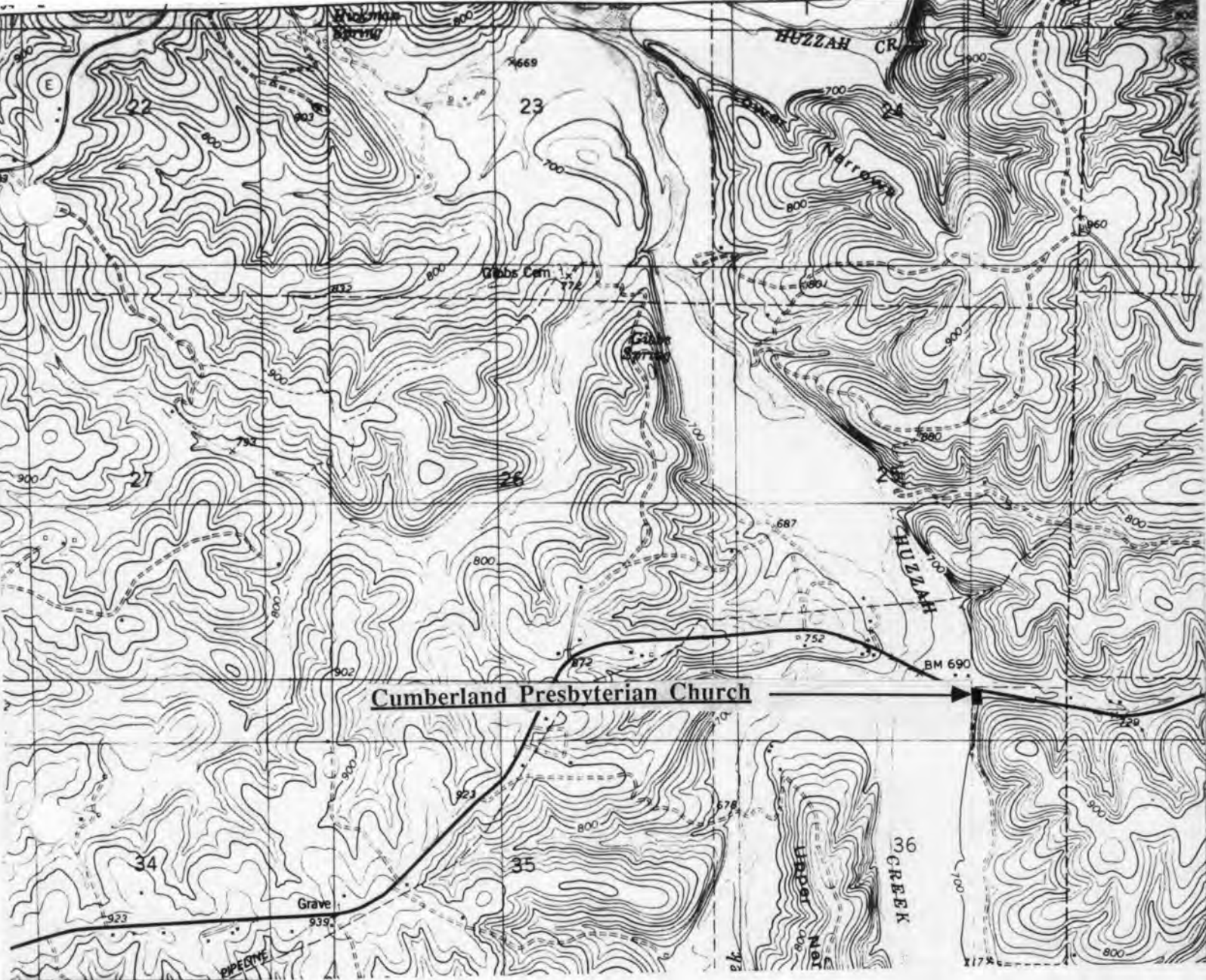
C

D

VERBAL BOUNDARY DESCRIPTION AND JUSTIFICATION The Cumberland Church (Huzzah Valley Stables) is located in the Courtois township at the above referenced UTM coordinates. This location recognizes the building and the parameter of the grounds upon which it rests.

11. FORM PREPARED BY

NAME / TITLE Barbara S. Black - Assistant Historic Preservation CoordinatorORGANIZATION Meramec Regional Planning CommissionADDRESS 101 West Tenth Street, Rolla, Missouri 65401DATE 4-1986



CR-AS-001-099

THE CUMBERLAND PRESBYTERIAN CHURCH
Huzzah, Mo.

(Crawford County Survey)

U. S. G. S. 7.5 Minute Topographic Map
Huzzah Quadrangle
Scale: 1:24,000

UTM REFERENCES
Zone: 15
Easting: 658000
Northing: 4204200



MISSOURI OFFICE OF HISTORIC PRESERVATION / INVENTORY SURVEY FORM

1. NAME Huzzah Post Office & Store

HISTORIC

AND / OR COMMON

2. LOCATION T37N. R2W. S21.

STREET & NUMBER Hwy Z.

CITY, TOWN Huzzah

VICINITY OF Courtois Township

STATE Missouri

CODE 29

COUNTY Crawford

CODE 055

3. CLASSIFICATION

CATEGORY	OWNERSHIP	STATUS	PRESENT USE	
<input type="checkbox"/> district	<input type="checkbox"/> public	<input type="checkbox"/> occupied	<input type="checkbox"/> agriculture	<input type="checkbox"/> museum <input checked="" type="checkbox"/>
<input checked="" type="checkbox"/> building(s)	<input checked="" type="checkbox"/> private	<input checked="" type="checkbox"/> unoccupied	<input type="checkbox"/> commercial	<input type="checkbox"/> park
<input type="checkbox"/> structure	<input type="checkbox"/> both	<input type="checkbox"/> work in progress	<input type="checkbox"/> educational	<input type="checkbox"/> private residence
<input type="checkbox"/> site	PUBLIC ACQUISITION	ACCESSIBLE	<input type="checkbox"/> entertainment	<input type="checkbox"/> religious
<input type="checkbox"/> object	<input type="checkbox"/> in process	<input type="checkbox"/> yes: restricted	<input type="checkbox"/> government	<input type="checkbox"/> scientific
	<input type="checkbox"/> being considered	<input type="checkbox"/> yes: unrestricted	<input type="checkbox"/> industrial	<input type="checkbox"/> transportation
	<input type="checkbox"/> N/A	<input type="checkbox"/> no	<input type="checkbox"/> military	<input type="checkbox"/> other: _____

4. OWNER OF PROPERTY

NAME R. A. McGinnis

STREET & NUMBER Box 36A, Hwy Z

CITY, TOWN Huzzah

VICINITY OF Courtois Township

STATE Missouri

5. LOCATION OF LEGAL DESCRIPTION

Assessor's Office
Phelps County Courthouse
Rolla, Missouri 65401

6. REPRESENTATION IN EXISTING SURVEYS

TITLE (None)	Determined Eligible?	Yes	No	Federal	State	County	Local
--------------	----------------------	-----	----	---------	-------	--------	-------

7. DESCRIPTION

CONDITION		CHECK ONE	CHECK ONE	
<input type="checkbox"/> excellent	<input type="checkbox"/> deteriorated	<input checked="" type="checkbox"/> unaltered	<input checked="" type="checkbox"/> original site	
<input type="checkbox"/> good	<input type="checkbox"/> ruins	<input type="checkbox"/> altered	<input type="checkbox"/> moved	date <u>March 24, 1986</u>
<input checked="" type="checkbox"/> fair	<input type="checkbox"/> unexposed			

DESCRIBE THE PRESENT AND ORIGINAL (IF KNOWN) PHYSICAL APPEARANCE

The Huzzah Post Office is a two story structure of a basically square plan shape; there is a side addition that has been added on. This building has an oak frame, a cut stone foundation, and a tin roof. The main section has a gable roofline while the side addition has a shed slope roofline. The front porch has a shed roof and five wood posts. There are centered double wood doors. The Huzzah Post Office is an example of Vernacular architecture.

8. SIGNIFICANCE - Crawford County Survey - Huzzah Post Office

PERIOD	AREAS OF SIGNIFICANCE - CHECK AND JUSTIFY BELOW			
<input type="checkbox"/> prehistoric	<input type="checkbox"/> archeology - prehistoric	<input checked="" type="checkbox"/> community	<input type="checkbox"/> landscape architecture	<input type="checkbox"/> religion
<input type="checkbox"/> 1400-1499	<input type="checkbox"/> archeology - historic	<input type="checkbox"/> conservation	<input type="checkbox"/> law	<input type="checkbox"/> science
<input type="checkbox"/> 1500-1599	<input type="checkbox"/> agriculture	<input type="checkbox"/> economics	<input type="checkbox"/> literature	<input type="checkbox"/> sculpture
<input type="checkbox"/> 1600-1699	<input type="checkbox"/> architecture	<input type="checkbox"/> education	<input type="checkbox"/> military	<input type="checkbox"/> social / humanitarian
<input type="checkbox"/> 1700-1799	<input type="checkbox"/> art	<input type="checkbox"/> engineering	<input type="checkbox"/> music	<input type="checkbox"/> theater
<input checked="" type="checkbox"/> 1800-1899	<input type="checkbox"/> commerce	<input type="checkbox"/> exploration / settlement	<input type="checkbox"/> philosophy	<input type="checkbox"/> transportation
<input type="checkbox"/> 1900-	<input type="checkbox"/> communications	<input type="checkbox"/> industry	<input type="checkbox"/> politics / government	<input type="checkbox"/> other (specify)
		<input type="checkbox"/> invention		

SPECIFIC DATES Circa 1897 BUILDER / ARCHITECT Donald McGinnis

STATEMENT OF SIGNIFICANCE (IN ONE PARAGRAPH)

Community - The Huzzah Store and Post Office was established in 1897 and operated until it was closed in 1965. Originally, this store was built in Davisville but was then torn down, moved and rebuilt at its present site.

9. MAJOR BIBLIOGRAPHICAL REFERENCES

History of Crawford County and Cuba, Mo.
by James Ira Breuer

10. GEOGRAPHICAL DATA

ACREAGE OF PROPERTY approx 384 acres QUADRANGLE NAME Huzzah Quad SCALE 1:24000
UTM REFERENCES

<p>A</p> <table border="1" style="display: inline-table; text-align: center;"> <tr> <td>1</td><td>5</td><td>6</td><td>6</td><td>2</td><td>0</td><td>8</td><td>0</td><td>4</td><td>1</td><td>9</td><td>6</td><td>5</td><td>4</td><td>0</td> </tr> </table> <p>ZONE EASTING NORTHING</p>	1	5	6	6	2	0	8	0	4	1	9	6	5	4	0	<p>B</p> <table border="1" style="display: inline-table; text-align: center;"> <tr> <td></td><td></td><td></td><td></td><td></td><td></td><td></td><td></td><td></td><td></td><td></td><td></td><td></td><td></td><td></td> </tr> </table> <p>ZONE EASTING NORTHING</p>															
1	5	6	6	2	0	8	0	4	1	9	6	5	4	0																	
<p>C</p> <table border="1" style="display: inline-table; text-align: center;"> <tr> <td></td><td></td><td></td><td></td><td></td><td></td><td></td><td></td><td></td><td></td><td></td><td></td><td></td><td></td><td></td> </tr> </table>																<p>D</p> <table border="1" style="display: inline-table; text-align: center;"> <tr> <td></td><td></td><td></td><td></td><td></td><td></td><td></td><td></td><td></td><td></td><td></td><td></td><td></td><td></td><td></td> </tr> </table>															

VERBAL BOUNDARY DESCRIPTION AND JUSTIFICATION The Huzzah Store & Post Office is located in Courtois township at the above referenced UTM coordinates. This location recognizes the building and the parameter of the grounds upon which it rests.

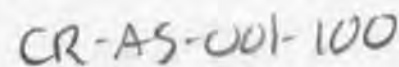
11. FORM PREPARED BY

NAME / TITLE Barbara S. Black - Assistant Historic Preservation Coordinqtor

ORGANIZATION Meramec Regional Planning Commission

ADDRESS 101 West Tenth Street, Rolla, Missouri 65401

DATE 3-24-86



UTM REFERENCES
Zone: 15
Easting: 662080
Northing: 4196540



MISSOURI OFFICE OF HISTORIC PRESERVATION / INVENTORY SURVEY FORM

1. NAME Huzzah School

HISTORIC

AND / OR COMMON

2. LOCATION T37N. R2W. S28.

STREET & NUMBER Hwy Z

hwy Z
CITY, TOWN Huzzah

VICINITY OF Courtois Township

STATE Missouri

CODE 29

COUNTY Crawford

CODE 055

3. CLASSIFICATION

CATEGORY

☐ district☒ building(s)☐ structure☐ site☐ object

OWNERSHIP

☐ public☒ private☐ both

PUBLIC ACQUISITION

☐ in process☐ being considered☐ N/A

STATUS

☒ occupied☐ unoccupied☐ work in progress

ACCESSIBLE

☐ yes: restricted☐ yes: unrestricted☐ no

PRESENT USE

☐ agriculture☐ commercial☐ educational☐ entertainment☐ government☐ industrial☐ military☐ museum☐ park☒ private residence☐ religious☐ scientific☐ transportation☐ other: _____

4. OWNER OF PROPERTY

NAME

STREET & NUMBER

CITY, TOWN St Louis

VICINITY OF

STATE Missouri

5. LOCATION OF LEGAL DESCRIPTION

Assessor's Office
Phelps County Courthouse
Rolla, Missouri 65401

6. REPRESENTATION IN EXISTING SURVEYS

TITLE (None)

Determined Eligible?

Yes

No

Federal

State

County

Local

7. DESCRIPTION

CONDITION

☐ excellent☒ good☐ fair☐ deteriorated☐ ruins☐ unexposed

CHECK ONE

☒ unaltered☐ altered

CHECK ONE

☒ original site☐ moved

date

March 22, 1986

DESCRIBE THE PRESENT AND ORIGINAL (IF KNOWN) PHYSICAL APPEARANCE

The Huzzah schoolhouse is constructed of fieldstone. It has a shingle roof with a gable roofline, and a side chimney. Windows are six over six lights of simple sash design. There are off centered double wooden doors with a gable hood cover. This structure is a Utilitarian style of architecture.

8. SIGNIFICANCE - Crawford County Survey - Huzzah School

PERIOD	AREAS OF SIGNIFICANCE - CHECK AND JUSTIFY BELOW			
<input type="checkbox"/> prehistoric	<input type="checkbox"/> archeology - prehistoric	<input type="checkbox"/> community planning	<input type="checkbox"/> landscape architecture	<input type="checkbox"/> religion
<input type="checkbox"/> 1400-1499	<input type="checkbox"/> archeology - historic	<input type="checkbox"/> conservation	<input type="checkbox"/> law	<input type="checkbox"/> science
<input type="checkbox"/> 1500-1599	<input type="checkbox"/> agriculture	<input type="checkbox"/> economics	<input type="checkbox"/> literature	<input type="checkbox"/> sculpture
<input type="checkbox"/> 1600-1699	<input type="checkbox"/> architecture	<input checked="" type="checkbox"/> education	<input type="checkbox"/> military	<input type="checkbox"/> social / humanitarian
<input type="checkbox"/> 1700-1799	<input type="checkbox"/> art	<input type="checkbox"/> engineering	<input type="checkbox"/> music	<input type="checkbox"/> theater
<input type="checkbox"/> 1800-1899	<input type="checkbox"/> commerce	<input type="checkbox"/> exploration / settlement	<input type="checkbox"/> philosophy	<input type="checkbox"/> transportation
<input checked="" type="checkbox"/> 1900-	<input type="checkbox"/> communications	<input type="checkbox"/> industry	<input type="checkbox"/> politics / government	<input type="checkbox"/> other (specify)
		<input type="checkbox"/> invention		

SPECIFIC DATES Circa 1933 BUILDER / ARCHITECT Works Project Administration

STATEMENT OF SIGNIFICANCE (IN ONE PARAGRAPH)

Education - The Huzzah school building was the last rural school operated in Crawford county; it closed in 1966.

9. MAJOR BIBLIOGRAPHICAL REFERENCES

History of Crawford County and Cuba, Mo.
by James Ira Breuer

10. GEOGRAPHICAL DATA

ACREAGE OF PROPERTY One acre QUADRANGLE NAME Huzzah Quad SCALE 1:24000
UTM REFERENCES

A <div style="display: flex; justify-content: space-around;"> <div style="border: 1px solid black; padding: 2px;">1 5</div> <div style="border: 1px solid black; padding: 2px;">6 6 2 3 8 0</div> <div style="border: 1px solid black; padding: 2px;">4 1 9 5 9 0 0</div> </div> <div style="display: flex; justify-content: space-around; margin-top: 5px;"> ZONE EASTING NORTHING </div>	B <div style="display: flex; justify-content: space-around;"> <div style="border: 1px solid black; padding: 2px;"> </div> <div style="border: 1px solid black; padding: 2px;"> </div> </div> <div style="display: flex; justify-content: space-around; margin-top: 5px;"> ZONE EASTING NORTHING </div>
C <div style="border: 1px solid black; padding: 2px;"> </div>	D <div style="border: 1px solid black; padding: 2px;"> </div>

VERBAL BOUNDARY DESCRIPTION AND JUSTIFICATION The Huzzah schoolbuilding is located in Courtois township at the above referenced UTM coordinates. This location recognizes the building and the parameter of the grounds upon which it rests.

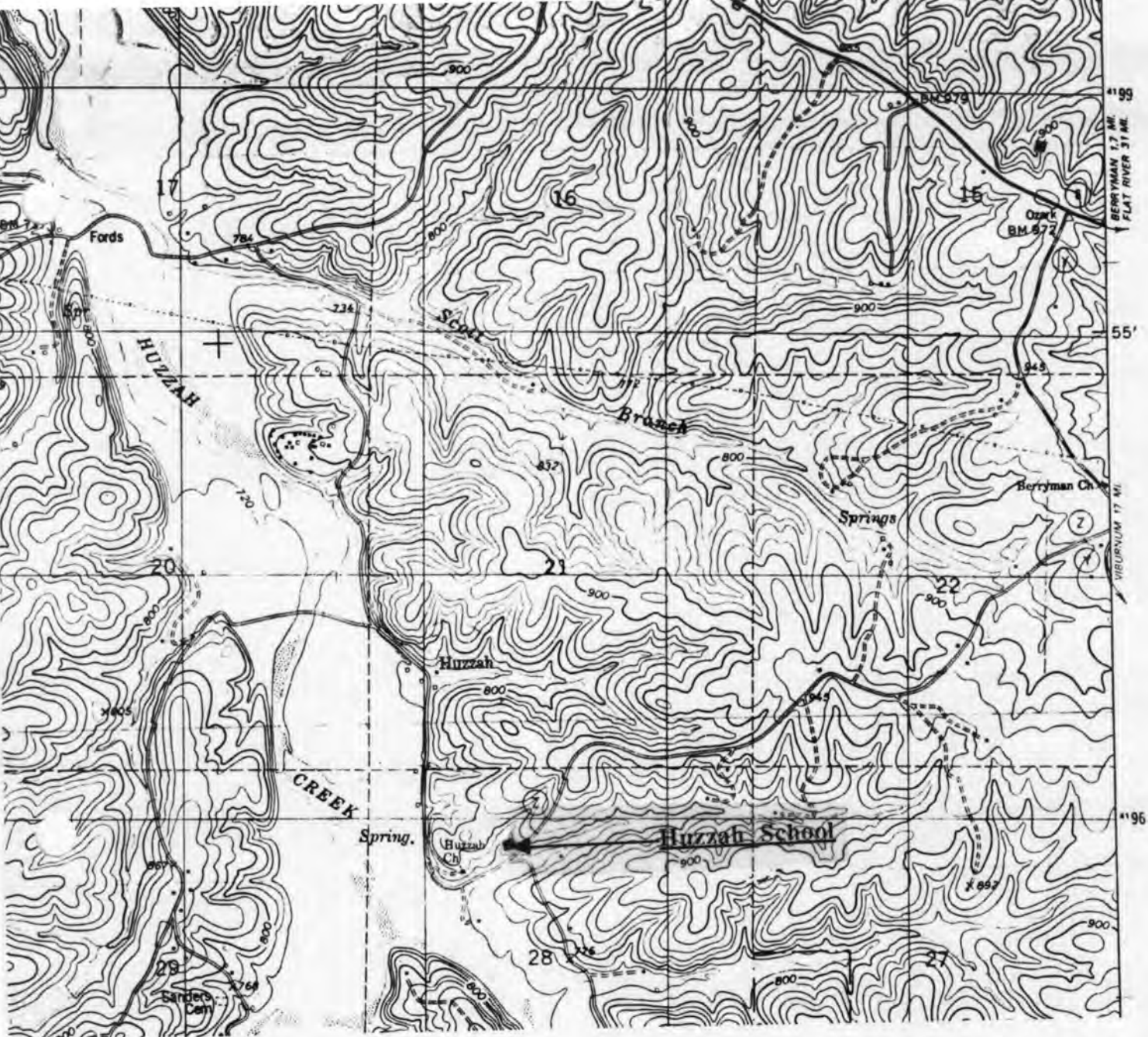
11. FORM PREPARED BY

NAME / TITLE Barbara S. Black - Assistant Historic Preservation Coordinator

ORGANIZATION Meramec Regional Planning Commission

ADDRESS 101 West Tenth Street, Rolla, Missouri 65401

DATE 3-24-86



CR-A5-001-101

HUZZAH SCHOOL Huzzah, Mo.

(Crawford County Survey)

U. S. G. S. 7.5 Minute Topographic Map
Huzzah Quadrangle
Scale: 1:24,000

UTM REFERENCES
Zone: 15
Easting: 662380
Northing: 4195900



MISSOURI OFFICE OF HISTORIC PRESERVATION / INVENTORY SURVEY FORM

1. NAME McGinnis House

HISTORIC

AND / OR COMMON

2. LOCATION T37N. R2W. S21.

STREET & NUMBER Hwy Z

CITY, TOWN Huzzah

VICINITY OF Courtois Township

STATE Missouri

CODE 29

COUNTY Crawford

CODE 055

3. CLASSIFICATION

CATEGORY

OWNERSHIP

STATUS

PRESENT USE

☐ district☐ public☒ occupied☐ agriculture☐ museum☒ building(s)☒ private☐ unoccupied☐ commercial☐ park☐ structure☐ both☐ work in progress☐ educational☒ private residence☐ site

PUBLIC ACQUISITION

ACCESSIBLE

☐ entertainment☐ religious☐ object☐ in process☐ yes: restricted☐ government☐ scientific☐ being considered☐ yes: unrestricted☐ industrial☐ transportation☐ N/A☐ no☐ military☐ other: _____

4. OWNER OF PROPERTY

NAME R. A. McGinnis

STREET & NUMBER Box 36A, Hwy Z

CITY, TOWN Huzzah

VICINITY OF Courtois Township

STATE Missouri

5. LOCATION OF LEGAL DESCRIPTION

Assessor's Office
Phelps County Courthouse
Rolla, Missouri 65401

6. REPRESENTATION IN EXISTING SURVEYS

TITLE (None)	Determined Eligible?	Yes	No	Federal	State	County	Local

7. DESCRIPTION

CONDITION

☒ excellent☐ deteriorated

CHECK ONE

☒ unaltered

CHECK ONE

☒ original site☐ good☐ ruins☐ altered☐ moved

date

March 24, 1986

☐ fair☐ unexposed

DESCRIBE THE PRESENT AND ORIGINAL (IF KNOWN) PHYSICAL APPEARANCE

The McGinnis house is a two story structure with a stone foundation, an oak frame, and a shingled roof; the exterior wall has been covered with weatherboard. Architectural features of this building include a cross gable roofline which forms cross pediments. The front gable pediment is decorated with a sunburst design, an arched window, and delicate gable trim. The most notable architectural feature is the two tiered front porch with a centered front door on the first and second levels; both doors have transom lights. The porch has a flat roofline, and Queen Anne porch posts with brackets, and spindle fretting along upper edges. Windows are one over one simple sash. The McGinnis house is an example of Victorian Gothic architecture.

8. SIGNIFICANCE - Crawford County Survey - McGinnis

PERIOD	AREAS OF SIGNIFICANCE - CHECK AND JUSTIFY BELOW			
<input type="checkbox"/> prehistoric	<input type="checkbox"/> archeology - prehistoric	<input checked="" type="checkbox"/> community	<input type="checkbox"/> landscape architecture	<input type="checkbox"/> religion
<input type="checkbox"/> 1400-1499	<input type="checkbox"/> archeology - historic	<input type="checkbox"/> conservation	<input type="checkbox"/> law	<input type="checkbox"/> science
<input type="checkbox"/> 1500-1599	<input type="checkbox"/> agriculture	<input type="checkbox"/> economics	<input type="checkbox"/> literature	<input type="checkbox"/> sculpture
<input type="checkbox"/> 1600-1699	<input checked="" type="checkbox"/> architecture	<input type="checkbox"/> education	<input type="checkbox"/> military	<input type="checkbox"/> social / humanitarian
<input type="checkbox"/> 1700-1799	<input type="checkbox"/> art	<input type="checkbox"/> engineering	<input type="checkbox"/> music	<input type="checkbox"/> theater
<input checked="" type="checkbox"/> 1800-1899	<input type="checkbox"/> commerce	<input type="checkbox"/> exploration / settlement	<input type="checkbox"/> philosophy	<input type="checkbox"/> transportation
<input type="checkbox"/> 1900-	<input type="checkbox"/> communications	<input type="checkbox"/> industry	<input type="checkbox"/> politics / government	<input type="checkbox"/> other (specify)
		<input type="checkbox"/> invention		

SPECIFIC DATES Circa 1880 BUILDER / ARCHITECT (probably) Donald McGinnis

STATEMENT OF SIGNIFICANCE (IN ONE PARAGRAPH)

Architecture/Community - This house is a beautiful example of Victorian Gothic architecture. The McGinnis family operated the Huzzah store and Post Office for many years.

9. MAJOR BIBLIOGRAPHICAL REFERENCES

History of Crawford County and Cuba, Mo.
by James Ira Breuer

10. GEOGRAPHICAL DATA

ACREAGE OF PROPERTY 387 acres QUADRANGLE NAME Huzzah Quad SCALE 1:24000
UTM REFERENCES

<p>A</p> <table border="1" style="display: inline-table; text-align: center;"> <tr><td>1</td><td>5</td></tr> </table> <table border="1" style="display: inline-table; text-align: center;"> <tr><td>6</td><td>6</td><td>2</td><td>0</td><td>8</td><td>0</td></tr> </table> <table border="1" style="display: inline-table; text-align: center;"> <tr><td>4</td><td>1</td><td>9</td><td>6</td><td>6</td><td>0</td><td>0</td></tr> </table> <p>ZONE EASTING NORTHING</p>	1	5	6	6	2	0	8	0	4	1	9	6	6	0	0	<p>B</p> <table border="1" style="display: inline-table; text-align: center;"> <tr><td> </td><td> </td><td> </td><td> </td><td> </td><td> </td><td> </td><td> </td><td> </td><td> </td></tr> </table> <table border="1" style="display: inline-table; text-align: center;"> <tr><td> </td><td> </td><td> </td><td> </td><td> </td><td> </td><td> </td><td> </td><td> </td><td> </td></tr> </table> <p>ZONE EASTING NORTHING</p>																									
1	5																																								
6	6	2	0	8	0																																				
4	1	9	6	6	0	0																																			
<p>C</p> <table border="1" style="display: inline-table; text-align: center;"> <tr><td> </td><td> </td><td> </td><td> </td><td> </td><td> </td><td> </td><td> </td><td> </td><td> </td></tr> </table> <table border="1" style="display: inline-table; text-align: center;"> <tr><td> </td><td> </td><td> </td><td> </td><td> </td><td> </td><td> </td><td> </td><td> </td><td> </td></tr> </table>																					<p>D</p> <table border="1" style="display: inline-table; text-align: center;"> <tr><td> </td><td> </td><td> </td><td> </td><td> </td><td> </td><td> </td><td> </td><td> </td><td> </td></tr> </table> <table border="1" style="display: inline-table; text-align: center;"> <tr><td> </td><td> </td><td> </td><td> </td><td> </td><td> </td><td> </td><td> </td><td> </td><td> </td></tr> </table>																				

VERBAL BOUNDARY DESCRIPTION AND JUSTIFICATION The McGinnis house is located in Courtois township at the above referenced UTM coordinates. This location recognizes the building and the parameter of the grounds upon which it rests.

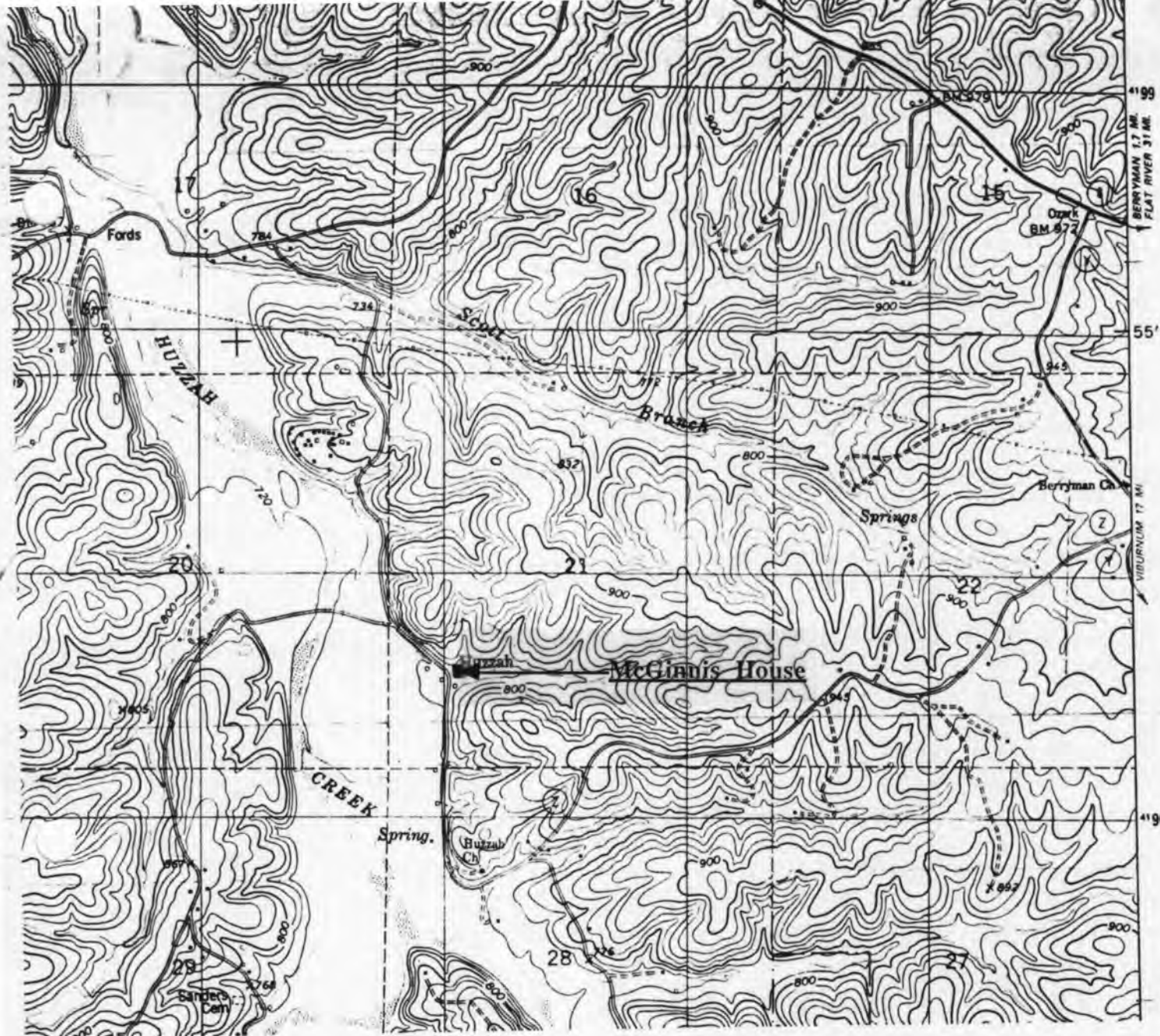
11. FORM PREPARED BY

NAME / TITLE Barbara S. Black - Assistant Historic Preservation Coordinator

ORGANIZATION Meramec Regional Planning Commission

ADDRESS 101 West Tenth Street, Rolla, Missouri 65401

DATE 3-24-86



CR-AS-001-102

THE MCGINNIS HOUSE Huzzah, Mo.

(Crawford County Survey)

U. S. G. S. 7.5 Minute Topographic Map
Huzzah Quadrangle
Scale: 1:24,000

UTM REFERENCES
Zone: 15
Easting: 662080
Northing: 4196600



MISSOURI OFFICE OF HISTORIC PRESERVATION / INVENTORY SURVEY FORM

1. NAME The Anderson House

HISTORIC

AND / OR COMMON

2. LOCATION T39N. R5W. S5.

STREET & NUMBER Hwy F

CITY, TOWN Jake Prairie (Cuba)

VICINITY OF Knobview Township

STATE Missouri

CODE 29

COUNTY Crawford

CODE 055

3. CLASSIFICATION

CATEGORY

OWNERSHIP

STATUS

PRESENT USE

☐ district☐ public☐ occupied☐ agriculture☐ museum☒ building(s)☒ private☒ unoccupied☐ commercial☐ park☐ structure☐ both☐ work in progress☐ educational☐ private residence☐ site

PUBLIC ACQUISITION

ACCESSIBLE

☐ entertainment☐ religious☐ object☐ in process☐ yes: restricted☐ government☐ scientific☐ being considered☐ yes: unrestricted☐ industrial☐ transportation☐ N/A☐ no☐ military☐ other: _____

4. OWNER OF PROPERTY

NAME Kenneth & Vivian Anderson

STREET & NUMBER

CITY, TOWN Dallas, Texas

VICINITY OF

STATE Missouri

5. LOCATION OF LEGAL DESCRIPTION

Assessor's Office
 Phelps County Courthouse
 Rolla, Missouri 65401

6. REPRESENTATION IN EXISTING SURVEYS

TITLE (None)	Determined Eligible?	Yes	No	Federal	State	County	Local

7. DESCRIPTION

CONDITION

CHECK ONE

CHECK ONE

☐ excellent☒ deteriorated☒ unaltered☒ original site☐ good☐ ruins☐ altered☐ moved

date

Feb. 28, 1986

☐ fair☐ unexposed

DESCRIBE THE PRESENT AND ORIGINAL (IF KNOWN) PHYSICAL APPEARANCE

The Anderson house is a two story building with a stone foundation, an oak frame, weatherboard siding, and a tin roof. It is in a dilapidated condition but was, at one time, a nicely constructed house. The Anderson house is an example of Homestead house architecture.

8. SIGNIFICANCE - Crawford County Survey - Anderson House

PERIOD	AREAS OF SIGNIFICANCE - CHECK AND JUSTIFY BELOW			
<input type="checkbox"/> prehistoric	<input type="checkbox"/> archeology - prehistoric	<input type="checkbox"/> community planning	<input type="checkbox"/> landscape architecture	<input type="checkbox"/> religion
<input type="checkbox"/> 1400-1499	<input type="checkbox"/> archeology - historic	<input type="checkbox"/> conservation	<input type="checkbox"/> law	<input type="checkbox"/> science
<input type="checkbox"/> 1500-1599	<input type="checkbox"/> agriculture	<input type="checkbox"/> economics	<input type="checkbox"/> literature	<input type="checkbox"/> sculpture
<input type="checkbox"/> 1600-1699	<input type="checkbox"/> architecture	<input type="checkbox"/> education	<input type="checkbox"/> military	<input type="checkbox"/> social / humanitarian
<input type="checkbox"/> 1700-1799	<input type="checkbox"/> art	<input type="checkbox"/> engineering	<input type="checkbox"/> music	<input type="checkbox"/> theater
<input checked="" type="checkbox"/> 1800-1899	<input type="checkbox"/> commerce	<input type="checkbox"/> exploration / settlement	<input type="checkbox"/> philosophy	<input type="checkbox"/> transportation
<input type="checkbox"/> 1900-	<input type="checkbox"/> communications	<input type="checkbox"/> industry	<input type="checkbox"/> politics / government	<input checked="" type="checkbox"/> other (specify)
		<input type="checkbox"/> invention		<u>History</u>

SPECIFIC DATES Circa 1886

BUILDER / ARCHITECT (possibly) Anderson family

STATEMENT OF SIGNIFICANCE (IN ONE PARAGRAPH)

History - The Anderson house is around 120 years old and is one of the oldest homes still standing in the Jake Prairie vicinity.

9. MAJOR BIBLIOGRAPHICAL REFERENCES

Eva & Oran Stewart

History of Crawford County and Cuba, Mo.
by James Ira Breuer

10. GEOGRAPHICAL DATA

ACREAGE OF PROPERTY 103 acresQUADRANGLE NAME Oak Hill QuadSCALE 1:24000

UTM REFERENCES

A

1	5	6	3	1	7	8	0	4	2	2	3	4	0	0
---	---	---	---	---	---	---	---	---	---	---	---	---	---	---

 ZONE EASTING NORTHING

B

--	--	--	--	--	--	--	--	--	--	--	--	--	--	--

 ZONE EASTING NORTHING

C

--	--	--	--	--	--	--	--	--	--	--	--	--	--	--

D

--	--	--	--	--	--	--	--	--	--	--	--	--	--	--

VERBAL BOUNDARY DESCRIPTION AND JUSTIFICATION The Anderson house is located in Oak Hill township at the above referenced UTM coordinates. This location recognizes the building and the parameter of the grounds upon which it rests.

11. FORM PREPARED BY

NAME / TITLE Barbara S. Black - Assistant Historic Preservation Coordinator

ORGANIZATION Meramec Regional Planning Commission

ADDRESS 101 West Tenth Street, Rolla, Missouri 65401

DATE 2-28-86



ANDERSON HOUSE
Jake's Prairie (Cuba), Mo.

CR-A5-001-103

(Crawford County Survey)

U. S. G. S. 7.5 Minute Topographic Map
Oak Hill Quadrangle
Scale: 1:24,000

UTM REFERENCES
Zone: 15
Easting: 631780
Northing: 4223400



MISSOURI OFFICE OF HISTORIC PRESERVATION / INVENTORY SURVEY FORM

1. NAME Jake Prairie Chapel

HISTORIC

AND / OR COMMON

2. LOCATION T40N. R5W. S32.

STREET & NUMBER Hwy F

CITY, TOWN Jake Prairie (Cuba)

VICINITY OF Oak Hill Township

STATE Missouri

CODE 29

COUNTY Crawford

CODE 055

3. CLASSIFICATION

CATEGORY

☐ district☒ building(s)☐ structure☐ site☐ object

OWNERSHIP

☐ public☒ private☐ both

PUBLIC ACQUISITION

☐ in process☐ being considered☐ N/A

STATUS

☐ occupied☒ unoccupied☐ work in progress

ACCESSIBLE

☐ yes: restricted☐ yes: unrestricted☐ no

PRESENT USE

☐ agriculture☐ commercial☐ educational☐ entertainment☐ government☐ industrial☐ military☐ museum☐ park☐ private residence☐ religious☐ scientific☐ transportation☐ other: _____

4. OWNER OF PROPERTY

NAME Vince Spurgeon

STREET & NUMBER

CITY, TOWN Gray Summit

VICINITY OF Oak Hill Township

STATE Missouri

5. LOCATION OF LEGAL DESCRIPTION

Assessor's Office
 Phelps County Courthouse
 Rolla, Missouri 65401

6. REPRESENTATION IN EXISTING SURVEYS

TITLE (None)	Determined Eligible?	Yes	No	Federal	State	County	Local

7. DESCRIPTION

CONDITION

☐ excellent☐ good☒ fair☐ deteriorated☐ ruins☐ unexposed

CHECK ONE

☒ unaltered☐ altered

CHECK ONE

☒ original site☐ moved

date

Feb. 28, 1986

DESCRIBE THE PRESENT AND ORIGINAL (IF KNOWN) PHYSICAL APPEARANCE

The Jake Prairie Chapel is an example of Utilitarian architecture. It has a gable pitch roofline with exposed eaves; the roof is covered with tin and there is a rear brick straddle ridge chimney. This building has a stone foundation, an oak frame, and weatherboard on the exterior walls. Windows are simple sash style. There is a centered double door with glass panes framed in plain molding.

8. SIGNIFICANCE - Crawford County Survey - Jake Prairie Chapel

PERIOD	AREAS OF SIGNIFICANCE - CHECK AND JUSTIFY BELOW			
<input type="checkbox"/> prehistoric	<input type="checkbox"/> archeology - prehistoric	<input type="checkbox"/> community planning	<input type="checkbox"/> landscape architecture	<input checked="" type="checkbox"/> religion
<input type="checkbox"/> 1400-1499	<input type="checkbox"/> archeology - historic	<input type="checkbox"/> conservation	<input type="checkbox"/> law	<input type="checkbox"/> science
<input type="checkbox"/> 1500-1599	<input type="checkbox"/> agriculture	<input type="checkbox"/> economics	<input type="checkbox"/> literature	<input type="checkbox"/> sculpture
<input type="checkbox"/> 1600-1699	<input type="checkbox"/> architecture	<input checked="" type="checkbox"/> education	<input type="checkbox"/> military	<input type="checkbox"/> social / humanitarian
<input type="checkbox"/> 1700-1799	<input type="checkbox"/> art	<input type="checkbox"/> engineering	<input type="checkbox"/> music	<input type="checkbox"/> theater
<input checked="" type="checkbox"/> 1800-1899	<input type="checkbox"/> commerce	<input type="checkbox"/> exploration / settlement	<input type="checkbox"/> philosophy	<input type="checkbox"/> transportation
<input type="checkbox"/> 1900-	<input type="checkbox"/> communications	<input type="checkbox"/> industry	<input type="checkbox"/> politics / government	<input type="checkbox"/> other (specify)
		<input type="checkbox"/> invention		

SPECIFIC DATES Circa 1886 BUILDER / ARCHITECT Unknown

STATEMENT OF SIGNIFICANCE (IN ONE PARAGRAPH)

Religion/Education - The Jake Prairie Chapel was used as a Methodist Church. It was then converted into a Job High School and used as such until the state phased out the schools in the 1930's.

9. MAJOR BIBLIOGRAPHICAL REFERENCES

Oran & Eva Stewart A History of Crawford County and Cuba, Mo.
by James Ira Breuer

10. GEOGRAPHICAL DATA

ACREAGE OF PROPERTY one acre QUADRANGLE NAME Redbird, Mo. Quad SCALE 1:24000
UTM REFERENCES

A

15

630560

4225180

ZONE

EASTING

NORTHING

B

ZONE

EASTING

NORTHING

C

ZONE

EASTING

NORTHING

D

ZONE

EASTING

NORTHING

VERBAL BOUNDARY DESCRIPTION AND JUSTIFICATION The Jake Prairie Chapel is located in Oak Hill township at the above referenced UTM coordinates. This location recognizes the building and the parameter of the grounds upon which it rests.

11. FORM PREPARED BY

NAME / TITLE Barbara S. Black - Assistant Historic Preservation Coordinator

ORGANIZATION Meramec Regional Planning Commission

ADDRESS 101 West Tenth Street, Rolla, Missouri 65401

DATE 2-28-86



JAKE'S PRAIRIE CHAPEL
Jake's Prairie (Cuba), Mo.

CR-AS-001-104

(Crawford County Survey)

U. S. G. S. 7.5 Minute Topographic Map
Redbird Quadrangle
Scale: 1:24,000

UTM REFERENCES
Zone: 15
Easting: 630560
Northing: 4225180



MISSOURI OFFICE OF HISTORIC PRESERVATION / INVENTORY SURVEY FORM

1. NAME Jake Prairie Community Building

HISTORIC

AND / OR COMMON

2. LOCATION T40N. R5W. S32

STREET & NUMBER Hwy F

CITY, TOWN Jake Prairie (Cuba)

VICINITY OF Oak Hill Township

STATE Missouri

CODE 29

COUNTY Crawford

CODE 055

3. CLASSIFICATION

CATEGORY	OWNERSHIP	STATUS	PRESENT USE	
___ district	___ public	___ occupied	___ agriculture	___ museum
<input checked="" type="checkbox"/> building(s)	<input checked="" type="checkbox"/> private	<input checked="" type="checkbox"/> unoccupied	<input checked="" type="checkbox"/> commercial	___ park
___ structure	___ both	___ work in progress	___ educational	___ private residence
___ site	PUBLIC ACQUISITION	ACCESSIBLE	___ entertainment	___ religious
___ object	___ in process	___ yes: restricted	___ government	___ scientific
	___ being considered	___ yes: unrestricted	___ industrial	___ transportation
	___ N/A	___ no	___ military	___ other: _____

4. OWNER OF PROPERTY

NAME Mr. & Mrs. Oran Stewart

STREET & NUMBER HCR 80, Hwy F

CITY, TOWN Jake Prairie

VICINITY OF Oak Hill Township STATE Missouri

5. LOCATION OF LEGAL DESCRIPTION

Assessor's Office
Phelps County Courthouse
Rolla, Missouri 65401

6. REPRESENTATION IN EXISTING SURVEYS

TITLE (None)	Determined Eligible?	Yes	No	Federal	State	County	Local
--------------	----------------------	-----	----	---------	-------	--------	-------

7. DESCRIPTION

CONDITION		CHECK ONE	CHECK ONE	
___ excellent	___ deteriorated	___ unaltered	<input checked="" type="checkbox"/> original site	
<input checked="" type="checkbox"/> good	___ ruins	<input checked="" type="checkbox"/> altered	___ moved	date Feb. 28, 1986
___ fair	___ unexposed			

DESCRIBE THE PRESENT AND ORIGINAL (IF KNOWN) PHYSICAL APPEARANCE

This building is a one story structure that was used as the Jake's Prairie store; it is now used as a community center. It has a concrete block foundation, a tin roof, and rolled asphalt siding on part of the outer walls. the front facade is covered with weatherboard. A rear section addition was added 15 years ago. The Jake Prairie Community building is a Commercial style of architecture.

8. SIGNIFICANCE - Crawford County Survey - Jake Prairie Community Building

PERIOD	AREAS OF SIGNIFICANCE - CHECK AND JUSTIFY BELOW			
<input type="checkbox"/> prehistoric	<input type="checkbox"/> archeology - prehistoric	<input type="checkbox"/> community planning	<input type="checkbox"/> landscape architecture	<input type="checkbox"/> religion
<input type="checkbox"/> 1400-1499	<input type="checkbox"/> archeology - historic	<input type="checkbox"/> conservation	<input type="checkbox"/> law	<input type="checkbox"/> science
<input type="checkbox"/> 1500-1599	<input type="checkbox"/> agriculture	<input type="checkbox"/> economics	<input type="checkbox"/> literature	<input type="checkbox"/> sculpture
<input type="checkbox"/> 1600-1699	<input type="checkbox"/> architecture	<input type="checkbox"/> education	<input type="checkbox"/> military	<input type="checkbox"/> social / humanitarian
<input type="checkbox"/> 1700-1799	<input type="checkbox"/> art	<input type="checkbox"/> engineering	<input type="checkbox"/> music	<input type="checkbox"/> theater
<input type="checkbox"/> 1800-1899	<input checked="" type="checkbox"/> commerce	<input type="checkbox"/> exploration / settlement	<input type="checkbox"/> philosophy	<input type="checkbox"/> transportation
<input checked="" type="checkbox"/> 1900-	<input type="checkbox"/> communications	<input type="checkbox"/> industry	<input type="checkbox"/> politics / government	<input type="checkbox"/> other (specify)
		<input type="checkbox"/> invention		

SPECIFIC DATES 1903 BUILDER / ARCHITECT "Shade" Rook

STATEMENT OF SIGNIFICANCE (IN ONE PARAGRAPH)

Commerce - Shade Rook, the man who constructed this building, was very active in the Jake Prairie Community. This store served the Jake Prairie Community from 1903 until around 1978 when it was converted into a Community Center.

9. MAJOR BIBLIOGRAPHICAL REFERENCES

Mr. & Mrs. Oran Stewart

The History of Crawford County and Cuba, Mo.
by James Ira Breuer

10. GEOGRAPHICAL DATA

ACREAGE OF PROPERTY 240 acres QUADRANGLE NAME Redbird Quad SCALE 1:24000
UTM REFERENCES

<p>A</p> <table border="1" style="display: inline-table; text-align: center;"> <tr><td>1</td><td>5</td></tr> </table> <table border="1" style="display: inline-table; text-align: center;"> <tr><td>6</td><td>3</td><td>0</td><td>5</td><td>2</td><td>0</td></tr> </table> <table border="1" style="display: inline-table; text-align: center;"> <tr><td>4</td><td>2</td><td>2</td><td>4</td><td>8</td><td>4</td><td>0</td></tr> </table> <p>ZONE EASTING NORTHING</p>	1	5	6	3	0	5	2	0	4	2	2	4	8	4	0	<p>B</p> <table border="1" style="display: inline-table; text-align: center;"> <tr><td> </td><td> </td><td> </td><td> </td><td> </td><td> </td><td> </td><td> </td><td> </td><td> </td></tr> </table> <table border="1" style="display: inline-table; text-align: center;"> <tr><td> </td><td> </td><td> </td><td> </td><td> </td><td> </td><td> </td><td> </td><td> </td><td> </td></tr> </table> <p>ZONE EASTING NORTHING</p>																									
1	5																																								
6	3	0	5	2	0																																				
4	2	2	4	8	4	0																																			
<p>C</p> <table border="1" style="display: inline-table; text-align: center;"> <tr><td> </td><td> </td><td> </td><td> </td><td> </td><td> </td><td> </td><td> </td><td> </td><td> </td></tr> </table> <table border="1" style="display: inline-table; text-align: center;"> <tr><td> </td><td> </td><td> </td><td> </td><td> </td><td> </td><td> </td><td> </td><td> </td><td> </td></tr> </table>																					<p>D</p> <table border="1" style="display: inline-table; text-align: center;"> <tr><td> </td><td> </td><td> </td><td> </td><td> </td><td> </td><td> </td><td> </td><td> </td><td> </td></tr> </table> <table border="1" style="display: inline-table; text-align: center;"> <tr><td> </td><td> </td><td> </td><td> </td><td> </td><td> </td><td> </td><td> </td><td> </td><td> </td></tr> </table>																				

VERBAL BOUNDARY DESCRIPTION AND JUSTIFICATION The Jake Prairie Community Building is located in Oak Hill township at the above referenced UTM coordinates. This location recognizes the building and the parameter of the grounds upon which it rests.

11. FORM PREPARED BY

NAME / TITLE Barbara S. Black - Assistant Historic Preservation Coordinator

ORGANIZATION Meramec Regional Planning Commission

ADDRESS 101 West Tenth Street, Rolla, Missouri 65401

DATE 2-28-86




JAKE'S PRAIRIE COMMUNITY BUILDING
Jake's Prairie (Cuba), Mo.

(Crawford County Survey)

U. S. G. S. 7.5 Minute Topographic Map
Redbird Quadrangle
Scale: 1:24,000

UTM REFERENCES
Zone: 15
Easting: 630520
Northing: 4224840

CR-AS-001-105



JAKE'S PRAIRIE
COMMUNITY CENTER

MISSOURI OFFICE OF HISTORIC PRESERVATION / INVENTORY SURVEY FORM

1. NAME The Shade Rook House

HISTORIC

AND / OR COMMON

2. LOCATION T40N. R5W. S32.

STREET & NUMBER Hwy F

CITY, TOWN Jake Prairie (Cuba)

VICINITY OF Oak Hill Township

STATE Missouri

CODE 29

COUNTY Crawford

CODE 055

3. CLASSIFICATION

CATEGORY

OWNERSHIP

STATUS

PRESENT USE

☐ district☐ public☐ occupied☐ agriculture☐ museum☒ building(s)☒ private☒ unoccupied☐ commercial☐ park☐ structure☐ both☐ work in progress☐ educational☐ private residence☐ site

PUBLIC ACQUISITION

ACCESSIBLE

☐ entertainment☐ religious☐ object☐ in process☐ yes: restricted☐ government☐ scientific☐ being considered☐ yes: unrestricted☐ industrial☐ transportation☐ N/A☐ no☐ military☐ other: _____

4. OWNER OF PROPERTY

NAME Oran & Eva Stewart

STREET & NUMBER HCR 80,, Hwy. F

CITY, TOWN Jake Prairie (Cuba)

VICINITY OF Oak Hill Township

STATE Missouri

5. LOCATION OF LEGAL DESCRIPTION

Assessor's Office
 Phelps County Courthouse
 Rolla, Missouri 65401

6. REPRESENTATION IN EXISTING SURVEYS

TITLE (None)	Determined Eligible?	Yes	No	Federal	State	County	Local

7. DESCRIPTION

CONDITION

CHECK ONE

CHECK ONE

☐ excellent☐ deteriorated☒ unaltered☒ original site☐ good☐ ruins☐ altered☐ moved

date Feb. 28, 1986

☒ fair☐ unexposed

DESCRIBE THE PRESENT AND ORIGINAL (IF KNOWN) PHYSICAL APPEARANCE

This house is a two story building of a rectangular plan shape; there is a one story addition with a shed slope roof in the rear. This house is built out of lime concrete and is covered in stucco. The main section of the Rook house has a gable roofline of seamed metal; there are several brick chimneys. There is a centered front door with a gable hood covering. Windows are evenly spaced over the face and the side of the building. This building has a plain facade due to the absence of any ornamentation or design. The Rook house is a Homestead House style of architecture.

8. SIGNIFICANCE - Crawford County Survey - Shade Rook house

PERIOD	AREAS OF SIGNIFICANCE - CHECK AND JUSTIFY BELOW			
<input type="checkbox"/> prehistoric	<input type="checkbox"/> archeology - prehistoric	<input type="checkbox"/> community planning	<input type="checkbox"/> landscape architecture	<input type="checkbox"/> religion
<input type="checkbox"/> 1400-1499	<input type="checkbox"/> archeology - historic	<input type="checkbox"/> conservation	<input type="checkbox"/> law	<input type="checkbox"/> science
<input type="checkbox"/> 1500-1599	<input type="checkbox"/> agriculture	<input type="checkbox"/> economics	<input type="checkbox"/> literature	<input type="checkbox"/> sculpture
<input type="checkbox"/> 1600-1699	<input type="checkbox"/> architecture	<input type="checkbox"/> education	<input type="checkbox"/> military	<input type="checkbox"/> social / humanitarian
<input type="checkbox"/> 1700-1799	<input type="checkbox"/> art	<input type="checkbox"/> engineering	<input type="checkbox"/> music	<input type="checkbox"/> theater
<input type="checkbox"/> 1800-1899	<input checked="" type="checkbox"/> commerce	<input type="checkbox"/> exploration / settlement	<input type="checkbox"/> philosophy	<input type="checkbox"/> transportation
<input checked="" type="checkbox"/> 1900-	<input type="checkbox"/> communications	<input type="checkbox"/> industry	<input type="checkbox"/> politics / government	<input checked="" type="checkbox"/> other (specify) <u>History</u>
		<input type="checkbox"/> invention		

SPECIFIC DATES Circa 1903 BUILDER / ARCHITECT Sam Souders & Josh Tooney

STATEMENT OF SIGNIFICANCE (IN ONE PARAGRAPH)

Commerce/History - Shade Rook owned and operated the Jake Prairie store.

9. MAJOR BIBLIOGRAPHICAL REFERENCES

Oran & Eva Stewart History of Crawford County and Cuba, Mo.
by James Ira Breuer

10. GEOGRAPHICAL DATA

ACREAGE OF PROPERTY 240 acres QUADRANGLE NAME Redbird Quad SCALE 1:24000
UTM REFERENCES

A	1 5	6 3 0 6 0 0	4 2 2 4 8 4 0	B												
	ZONE	EASTING	NORTHING		ZONE	EASTING	NORTHING									
C				D												

VERBAL BOUNDARY DESCRIPTION AND JUSTIFICATION The Shade Rook house is located in Oak Hill township at the above referenced UTM coordinates. This location recognizes the building and the parameter of the ground upon which it rests.

11. FORM PREPARED BY

NAME / TITLE Barbara S. Black - Assistant Historic Preservation Coordinator

ORGANIZATION Meramec Regional Planning Commission

ADDRESS 101 West Tenth Street, Rolla, Missouri 65401

DATE 2-28-86



CR-AS-001-106

THE SHADE ROOK HOUSE
Jake's Prairie (Cuba), Mo.

(Crawford County Survey)

U. S. G. S. 7.5 Minute Topographic Map
Redbird Quadrangle
Scale: 1:24,000

UTM REFERENCES
Zone: 15
Easting: 630600
Northing: 4224840



MISSOURI OFFICE OF HISTORIC PRESERVATION / INVENTORY SURVEY FORM

1. NAME Jake Prairie School

HISTORIC

AND / OR COMMON

2. LOCATION T40N. R5W. S29.

STREET & NUMBER HCR 80, Hwy F

CITY, TOWN Jake Prairie (Cuba)

VICINITY OF Oak Hill Township

STATE Missouri

CODE 29

COUNTY Crawford CODE 055

3. CLASSIFICATION

CATEGORY

OWNERSHIP

STATUS

PRESENT USE

___ district

___ public

___ occupied

___ agriculture

___ museum

☒ building(s)☒ private☒ unoccupied

___ commercial

___ park

___ structure

___ both

___ work in progress

___ educational

___ private residence

___ site

PUBLIC ACQUISITION

ACCESSIBLE

___ entertainment

___ religious

___ object

___ in process

___ yes: restricted

___ government

___ scientific

___ being considered

___ yes: unrestricted

___ industrial

___ transportation

___ N/A

___ no

___ military

___ other: ___

4. OWNER OF PROPERTY

NAME Jesse Jost

STREET & NUMBER

CITY, TOWN Jake Prairie

VICINITY OF Oak Hill Township

STATE Missouri

5. LOCATION OF LEGAL DESCRIPTION

Assessor's Office
 Phelps County Courthouse
 Rolla, Missouri 65401

6. REPRESENTATION IN EXISTING SURVEYS

TITLE (None)	Determined Eligible?	Yes	No	Federal	State	County	Local

7. DESCRIPTION

CONDITION

CHECK ONE

CHECK ONE

___ excellent

___ deteriorated

☒ unaltered☒ original site

___ good

☒ ruins

___ altered

___ moved

date Feb. 28, 1986

___ fair

___ unexposed

DESCRIBE THE PRESENT AND ORIGINAL (IF KNOWN) PHYSICAL APPEARANCE

Although there is not much left of this building, it once served as the Jake Prairie School. It has an oak frame, a tin roof, and a side ridge brick chimney. The Jake Prairie School is of a Utilitarian style of architecture.

8. SIGNIFICANCE - Crawford County Survey - Jake Prairie School

PERIOD	AREAS OF SIGNIFICANCE - CHECK AND JUSTIFY BELOW			
<input type="checkbox"/> prehistoric	<input type="checkbox"/> archeology - prehistoric	<input type="checkbox"/> community planning	<input type="checkbox"/> landscape architecture	<input type="checkbox"/> religion
<input type="checkbox"/> 1400-1499	<input type="checkbox"/> archeology - historic	<input type="checkbox"/> conservation	<input type="checkbox"/> law	<input type="checkbox"/> science
<input type="checkbox"/> 1500-1599	<input type="checkbox"/> agriculture	<input type="checkbox"/> economics	<input type="checkbox"/> literature	<input type="checkbox"/> sculpture
<input type="checkbox"/> 1600-1699	<input type="checkbox"/> architecture	<input checked="" type="checkbox"/> education	<input type="checkbox"/> military	<input type="checkbox"/> social / humanitarian
<input type="checkbox"/> 1700-1799	<input type="checkbox"/> art	<input type="checkbox"/> engineering	<input type="checkbox"/> music	<input type="checkbox"/> theater
<input checked="" type="checkbox"/> 1800-1899	<input type="checkbox"/> commerce	<input type="checkbox"/> exploration / settlement	<input type="checkbox"/> philosophy	<input type="checkbox"/> transportation
<input type="checkbox"/> 1900-	<input type="checkbox"/> communications	<input type="checkbox"/> industry	<input type="checkbox"/> politics / government	<input type="checkbox"/> other (specify)
		<input type="checkbox"/> invention		

SPECIFIC DATES Circa 1890 BUILDER / ARCHITECT Unknown

STATEMENT OF SIGNIFICANCE (IN ONE PARAGRAPH)

Education - The Jake Prairie School served the community of Jake Prairie for many years.

9. MAJOR BIBLIOGRAPHICAL REFERENCES

Eva & Oran Stewart

A History of Crawford County and Cuba, Mo.
by James Ira Breuer

10. GEOGRAPHICAL DATA

ACREAGE OF PROPERTY approx 159 acres QUADRANGLE NAME Redbird Quad SCALE 1:24000
UTM REFERENCES

A

15

630540

4226060

ZONE

EASTING

NORTHING

B

ZONE

EASTING

NORTHING

C

ZONE

EASTING

NORTHING

D

ZONE

EASTING

NORTHING

VERBAL BOUNDARY DESCRIPTION AND JUSTIFICATION Jake Prairie School is located in Oak Hill township at the above referenced UTM coordinates. This location recognizes the building and the parameter of the grounds upon which it rests.

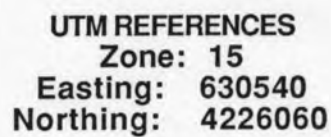
11. FORM PREPARED BY

NAME / TITLE Barbara S. Black - Assistant Historic Preservation Coordinator

ORGANIZATION Meramec Regional Planning Commission

ADDRESS 101 West Tenth Street, Rolla, Missouri 65401

DATE 2-28-86





MISSOURI OFFICE OF HISTORIC PRESERVATION / INVENTORY SURVEY FORM

1. NAME The Eva & Oran Stewart House

HISTORIC

AND / OR COMMON

2. LOCATION T40N. R5W. S32.

STREET & NUMBER HCR 80, Hwy F

CITY, TOWN Jake Prairie (Cuba)

VICINITY OF Oak Hill Township

STATE Missouri

CODE 29

COUNTY Crawford

CODE 055

3. CLASSIFICATION

CATEGORY

OWNERSHIP

STATUS

PRESENT USE

☐ district☐ public☒ occupied☐ agriculture☐ museum☒ building(s)☒ private☐ unoccupied☐ commercial☐ park☐ structure☐ both☐ work in progress☐ educational☒ private residence☐ site

PUBLIC ACQUISITION

ACCESSIBLE

☐ entertainment☐ religious☐ object☐ in process☐ yes: restricted☐ government☐ scientific☐ being considered☐ yes: unrestricted☐ industrial☐ transportation☐ N/A☐ no☐ military☐ other: _____

4. OWNER OF PROPERTY

NAME Eva & Oran Stewart

STREET & NUMBER HCR 80, Hwy F

CITY, TOWN Jake Prairie (Cuba)

VICINITY OF Oak Hill Township

STATE Missouri

5. LOCATION OF LEGAL DESCRIPTION

Assessor's Office
 Phelps County Courthouse
 Rolla, Missouri 65401

6. REPRESENTATION IN EXISTING SURVEYS

TITLE (None)	Determined Eligible?	Yes	No	Federal	State	County	Local

7. DESCRIPTION

CONDITION

CHECK ONE

CHECK ONE

☐ excellent☐ deteriorated☒ unaltered☒ original site☒ good☐ ruins☐ altered☐ moved

date Feb. 28, 1986

☐ fair☐ unexposed

DESCRIBE THE PRESENT AND ORIGINAL (IF KNOWN) PHYSICAL APPEARANCE

The Stewart house is a one story house made of cement blocks. This house has a rock foundation and a seamed metal roof; the exterior walls have been covered with weatherboard. A pediment gable overhangs a front tri-sided bay window. There is a side entry porch with a shed slope roof. The roofline of the main section is irregular. The Stewart house is an example of Vernacular architecture.

8. SIGNIFICANCE - Crawford County Survey - The Stewart House

PERIOD	AREAS OF SIGNIFICANCE - CHECK AND JUSTIFY BELOW			
<input type="checkbox"/> prehistoric	<input type="checkbox"/> archeology - prehistoric	<input type="checkbox"/> community planning	<input type="checkbox"/> landscape architecture	<input type="checkbox"/> religion
<input type="checkbox"/> 1400-1499	<input type="checkbox"/> archeology - historic	<input type="checkbox"/> conservation	<input type="checkbox"/> law	<input type="checkbox"/> science
<input type="checkbox"/> 1500-1599	<input type="checkbox"/> agriculture	<input type="checkbox"/> economics	<input type="checkbox"/> literature	<input type="checkbox"/> sculpture
<input type="checkbox"/> 1600-1699	<input type="checkbox"/> architecture	<input type="checkbox"/> education	<input type="checkbox"/> military	<input type="checkbox"/> social / humanitarian
<input type="checkbox"/> 1700-1799	<input type="checkbox"/> art	<input type="checkbox"/> engineering	<input type="checkbox"/> music	<input type="checkbox"/> theater
<input type="checkbox"/> 1800-1899	<input type="checkbox"/> commerce	<input type="checkbox"/> exploration / settlement	<input type="checkbox"/> philosophy	<input type="checkbox"/> transportation
<input checked="" type="checkbox"/> 1900-	<input type="checkbox"/> communications	<input type="checkbox"/> industry	<input type="checkbox"/> politics / government	<input checked="" type="checkbox"/> other (specify)
		<input type="checkbox"/> invention		<u>History</u>

SPECIFIC DATES Circa 1904 BUILDER / ARCHITECT Harrison Gibson

STATEMENT OF SIGNIFICANCE (IN ONE PARAGRAPH)

History - Harrison Gibson owned and operated the Jake Prairie store and was quite active in the community.

9. MAJOR BIBLIOGRAPHICAL REFERENCES

Eva & Oran Stewart History of Crawford County and Cuba, Mo.
by James Ira Breuer

10. GEOGRAPHICAL DATA

ACREAGE OF PROPERTY approx 240 acres QUADRANGLE NAME Redbird Quad SCALE 1:24000
UTM REFERENCES

A	1 5	6 3 0 5 6 0	4 2 2 4 7 2 0	B												
	ZONE	EASTING	NORTHING		ZONE	EASTING	NORTHING									
C				D												

VERBAL BOUNDARY DESCRIPTION AND JUSTIFICATION The Stewart house is located in Oak Hill township at the above referenced UTM coordinates. This location recognizes the building and the parameter of the grounds upon which it rests.

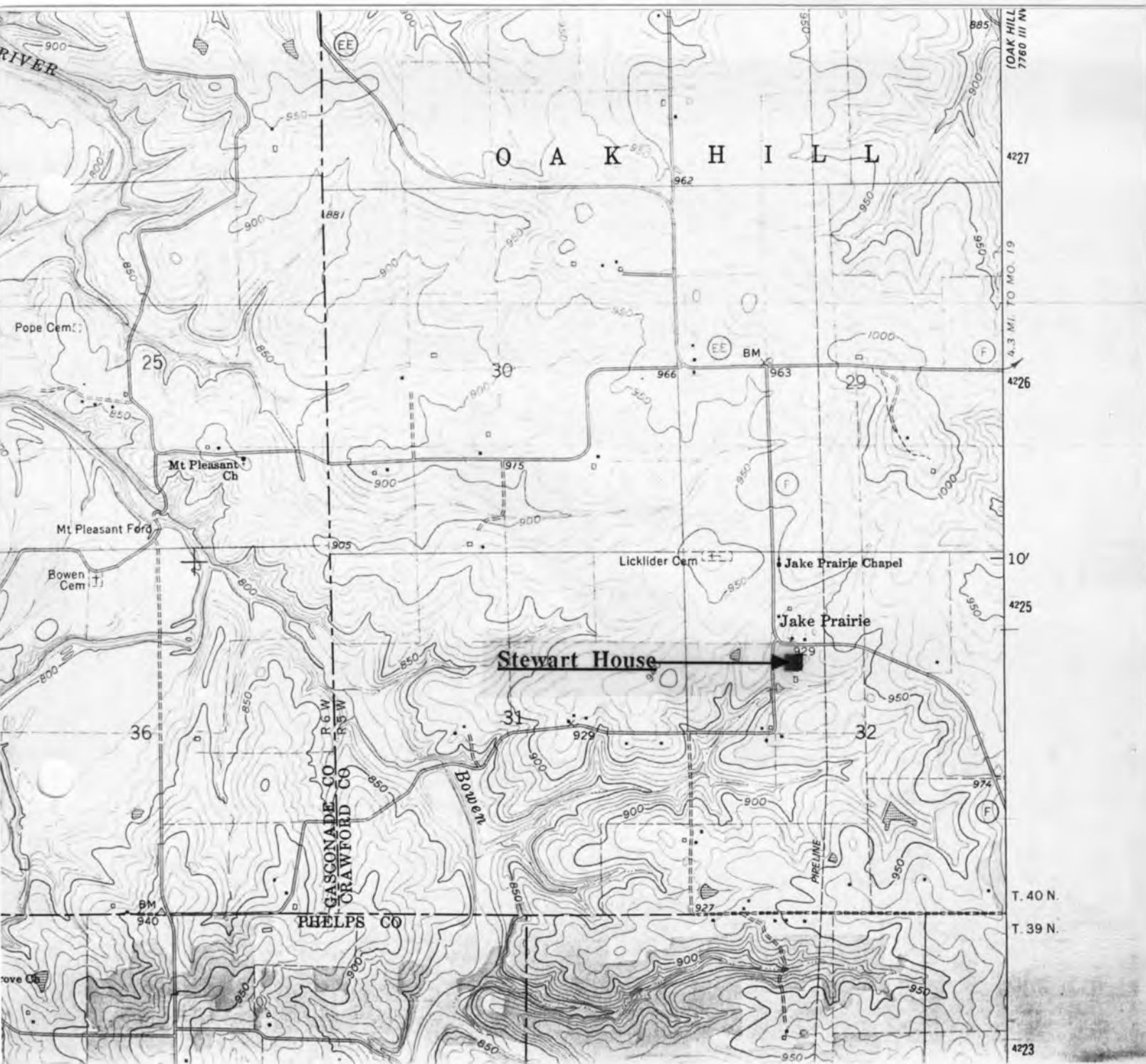
11. FORM PREPARED BY

NAME / TITLE Barbara S. Black - Assistant Historic Preservation Coordinator

ORGANIZATION Meramec Regional Planning Commission

ADDRESS 101 West Tenth Street, Rolla, Missouri 65401

DATE 2-28-86



THE STEWART HOUSE
Jake's Prairie (Cuba), Mo.

CR-AS-001-108

(Crawford County Survey)

U. S. G. S. 7.5 Minute Topographic Map
Redbird Quadrangle
Scale: 1:24,000

UTM REFERENCES
Zone: 15
Easting: 630560
Northing: 4224720



MISSOURI OFFICE OF HISTORIC PRESERVATION / INVENTORY SURVEY FORM

1. NAME The Melvin Beers House

HISTORIC

AND / OR COMMON The Holmes House

2. LOCATION T36N. R4W. S5.

STREET & NUMBER

CITY, TOWN Keysville

VICINITY OF Union Township

STATE Missouri

CODE 29

COUNTY Crawford

CODE 055

3. CLASSIFICATION

CATEGORY

OWNERSHIP

STATUS

PRESENT USE

☐ district☐ public☐ occupied☐ agriculture☐ museum☒ building(s)☒ private☒ unoccupied☐ commercial☐ park☐ structure☐ both☐ work in progress☐ educational☐ private residence☐ site

PUBLIC ACQUISITION

ACCESSIBLE

☐ entertainment☐ religious☐ object☐ in process☐ yes: restricted☐ government☐ scientific☐ being considered☐ yes: unrestricted☐ industrial☐ transportation☐ N/A☐ no☐ military☐ other: _____

4. OWNER OF PROPERTY

NAME Ross Holmes

STREET & NUMBER

CITY, TOWN Columbia

VICINITY OF Union Township

STATE Missouri

5. LOCATION OF LEGAL DESCRIPTION

Assessor's Office
 Phelps County Courthouse
 Rolla, Missouri 65401

6. REPRESENTATION IN EXISTING SURVEYS

TITLE (None)	Determined Eligible?	Yes	No	Federal	State	County	Local

7. DESCRIPTION

CONDITION

CHECK ONE

CHECK ONE

☐ excellent☐ deteriorated☐ unaltered☒ original site☒ good☐ ruins☒ altered☐ moved

date March 22, 1986

☐ fair☐ unexposed

DESCRIBE THE PRESENT AND ORIGINAL (IF KNOWN) PHYSICAL APPEARANCE

The Beers house is a large two story building of a square plan shape. This building has cross gable rooflines, weatherboard siding, and a seamed metal roof. It has simple sash two pane windows and a partially enclosed screened in porch which wraparounds the northern and eastern sides. The Beers house is an example of Ozark Victorian Gothic architecture.

8. SIGNIFICANCE - Crawford County Survey - Melvin Beers

PERIOD	AREAS OF SIGNIFICANCE - CHECK AND JUSTIFY BELOW			
<input type="checkbox"/> prehistoric	<input type="checkbox"/> archeology - prehistoric	<input checked="" type="checkbox"/> community	<input type="checkbox"/> landscape architecture	<input type="checkbox"/> religion
<input type="checkbox"/> 1400-1499	<input type="checkbox"/> archeology - historic	<input type="checkbox"/> conservation	<input type="checkbox"/> law	<input type="checkbox"/> science
<input type="checkbox"/> 1500-1599	<input type="checkbox"/> agriculture	<input type="checkbox"/> economics	<input type="checkbox"/> literature	<input type="checkbox"/> sculpture
<input type="checkbox"/> 1600-1699	<input type="checkbox"/> architecture	<input type="checkbox"/> education	<input type="checkbox"/> military	<input type="checkbox"/> social / humanitarian
<input type="checkbox"/> 1700-1799	<input type="checkbox"/> art	<input type="checkbox"/> engineering	<input type="checkbox"/> music	<input type="checkbox"/> theater
<input type="checkbox"/> 1800-1899	<input checked="" type="checkbox"/> commerce	<input type="checkbox"/> exploration / settlement	<input type="checkbox"/> philosophy	<input type="checkbox"/> transportation
<input checked="" type="checkbox"/> 1900-	<input type="checkbox"/> communications	<input type="checkbox"/> industry	<input type="checkbox"/> politics / government	<input checked="" type="checkbox"/> other (specify)
		<input type="checkbox"/> invention		

SPECIFIC DATES Circa 1905 BUILDER / ARCHITECT Melvin Beers

STATEMENT OF SIGNIFICANCE (IN ONE PARAGRAPH)

Commerce/Community - Melvin Beers built and operated one of the Keysville grocery stores.

9. MAJOR BIBLIOGRAPHICAL REFERENCES

Larry Branson
Rt. 2, Box 356
Keysville

History of Crawford County and Cuba, Mo.
by James Ira Breuer

10. GEOGRAPHICAL DATA

ACREAGE OF PROPERTY approx 20.000 square ft. QUADRANGLE NAME Indian Springs Quad SCALE 1:24000
UTM REFERENCES

A	1 5	6 4 1 6 8 0	4 1 9 2 9 6 0	B												
	ZONE	EASTING	NORTHING		ZONE	EASTING	NORTHING									
C				D												

VERBAL BOUNDARY DESCRIPTION AND JUSTIFICATION The Beers house is located in Union township at the above referenced UTM coordinates. This location recognizes the building and the parameter of the grounds upon which it rests.

11. FORM PREPARED BY

NAME / TITLE Barbara S. Black - Assistant Historic Preservation Coordinator

ORGANIZATION Meramec Regional Planning Commission

ADDRESS 101 West Tenth Street, Rolla, Missouri 65401

DATE 3-22-86

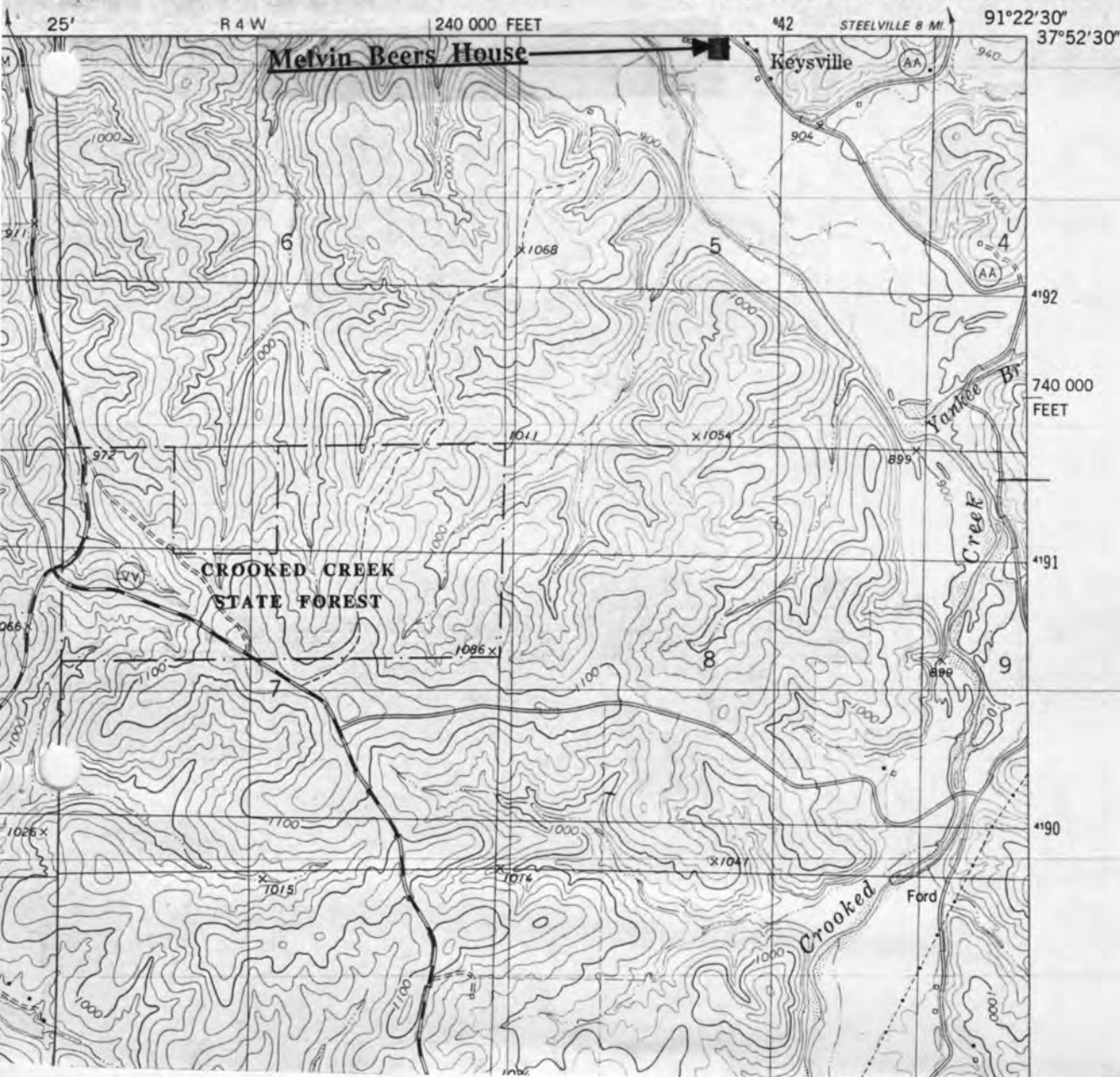
COOK STATION QUADRANGLE

MISSOURI

7.5 MINUTE SERIES (TOPOGRAPHIC)

SW/4 STEELVILLE 15' QUADRANGLE

7753 IV NE
(STEELVILLE)



THE MELVIN BEERS HOUSE
Keyville, Mo.

(Crawford County Survey)

U. S. G. S. 7.5 Minute Topographic Map
Cook Station Quadrangle
Scale: 1:24,000

UTM REFERENCES

Zone: 15

Easting: 641680

Northing: 4192960

CR-AS-001-109



MISSOURI OFFICE OF HISTORIC PRESERVATION / INVENTORY SURVEY FORM

1. NAME House in Keyssville

HISTORIC

AND / OR COMMON

2. LOCATION T37N. R4W. S32.

STREET & NUMBER Keyssville Cemetery Rd.

CITY, TOWN Keyssville

VICINITY OF Union Township

STATE Missouri

CODE 29

COUNTY Crawford

CODE 055

3. CLASSIFICATION

CATEGORY

☐ district☒ building(s)☐ structure☐ site☐ object

OWNERSHIP

☐ public☒ private☐ both

PUBLIC ACQUISITION

☐ in process☐ being considered☐ N/A

STATUS

☐ occupied☒ unoccupied☐ work in progress

ACCESSIBLE

☐ yes: restricted☐ yes: unrestricted☐ no

PRESENT USE

☐ agriculture☐ commercial☐ educational☐ entertainment☐ government☐ industrial☐ military☐ museum☐ park☐ private residence☐ religious☐ scientific☐ transportation☐ other: _____

4. OWNER OF PROPERTY

NAME Unknown

STREET & NUMBER

CITY, TOWN

VICINITY OF

STATE Missouri

5. LOCATION OF LEGAL DESCRIPTION

Assessor's Office
 Phelps County Courthouse
 Rolla, Missouri 65401

6. REPRESENTATION IN EXISTING SURVEYS

TITLE (None)	Determined Eligible?	Yes	No	Federal	State	County	Local

7. DESCRIPTION

CONDITION

☐ excellent☐ good☒ fair☐ deteriorated☐ ruins☐ unexposed

CHECK ONE

☒ unaltered☐ altered

CHECK ONE

☒ original site☐ moved

date March 23, 1986

DESCRIBE THE PRESENT AND ORIGINAL (IF KNOWN) PHYSICAL APPEARANCE

This house is a very quaint building. It has a cement foundation, weatherboard siding and a tin roof. There are paired center front doors flanked by simple sash windows. The roofline is gable pitch. The front porch has a semi-hip roofline, a cement foundation, and Queen Anne turned porch posts. This house is an example of modified Greek Revival architecture.

8. SIGNIFICANCE - Crawford County Survey - Unknown House in Keysville**PERIOD**

☐ prehistoric
☐ 1400-1499
☐ 1500-1599
☐ 1600-1699
☐ 1700-1799
☐ 1800-1899
☒ 1900-

AREAS OF SIGNIFICANCE - CHECK AND JUSTIFY BELOW

<input type="checkbox"/> archeology - prehistoric	<input type="checkbox"/> community planning	<input type="checkbox"/> landscape architecture	<input type="checkbox"/> religion
<input type="checkbox"/> archeology - historic	<input type="checkbox"/> conservation	<input type="checkbox"/> law	<input type="checkbox"/> science
<input type="checkbox"/> agriculture	<input type="checkbox"/> economics	<input type="checkbox"/> literature	<input type="checkbox"/> sculpture
<input checked="" type="checkbox"/> architecture	<input type="checkbox"/> education	<input type="checkbox"/> military	<input type="checkbox"/> social / humanitarian
<input type="checkbox"/> art	<input type="checkbox"/> engineering	<input type="checkbox"/> music	<input type="checkbox"/> theater
<input type="checkbox"/> commerce	<input type="checkbox"/> exploration / settlement	<input type="checkbox"/> philosophy	<input type="checkbox"/> transportation
<input type="checkbox"/> communications	<input type="checkbox"/> industry	<input type="checkbox"/> politics / government	<input type="checkbox"/> other (specify)
	<input type="checkbox"/> invention		

SPECIFIC DATES Circa 1910 **BUILDER / ARCHITECT** Unknown

STATEMENT OF SIGNIFICANCE (IN ONE PARAGRAPH)

Architecture - This house is an example of Greek Revival architecture.

9. MAJOR BIBLIOGRAPHICAL REFERENCES

Mr. Larry Branson
 Rt. 2
 Keysville

10. GEOGRAPHICAL DATA

ACREAGE OF PROPERTY 150 acres **QUADRANGLE NAME** Indian Springs Quad **SCALE** 1:24000
UTM REFERENCES

A	1 5 6 4 1 8 2 0 4 1 9 3 2 2 0	B	
	ZONE EASTING NORTHING		ZONE EASTING NORTHING
C		D	

VERBAL BOUNDARY DESCRIPTION AND JUSTIFICATION This house is located in Union township at the above referenced UTM coordinates. This location recognizes the building and the parameter of the grounds upon which it rests.

11. FORM PREPARED BY

NAME / TITLE Barbara S. Black - Assistant Historic Preservation Coordinator

ORGANIZATION Meramec Regional Planning Commission

ADDRESS 101 West Tenth Street, Rolla, Missouri 65401

DATE 2-23-86



KEYSVILLE HOUSE Keysville, Mo.

(Crawford County Survey)

U. S. G. S. 7.5 Minute Topographic Map
Indian Springs Quadrangle
Scale: 1:24,000

UTM REFERENCES
Zone: 15
Easting: 641820
Northing: 4193220

CR-AS-001-110



CR-AS-001-111

MISSOURI OFFICE OF HISTORIC PRESERVATION / INVENTORY SURVEY FORM

1. NAME **Branson House**

HISTORIC

AND / OR COMMON

2. LOCATION **T37N. R4W. S31.**STREET & NUMBER **Keysville Road**CITY, TOWN **Keysville**VICINITY OF **Union Township**STATE **Missouri**CODE **29**COUNTY **Crawford**CODE **055**

3. CLASSIFICATION

CATEGORY

☐ district☒ building(s)☐ structure☐ site☐ object

OWNERSHIP

☐ public☒ private☐ both

PUBLIC ACQUISITION

☐ in process☐ being considered☐ N/A

STATUS

☐ occupied☒ unoccupied☐ work in progress

ACCESSIBLE

☐ yes: restricted☐ yes: unrestricted☐ no

PRESENT USE

☐ agriculture☐ commercial☐ educational☐ entertainment☐ government☐ industrial☐ military☐ museum☐ park☐ private residence☐ religious☐ scientific☐ transportation☐ other: _____

4. OWNER OF PROPERTY

NAME **Mr. & Mrs. Larry Branson**STREET & NUMBER **Rt. 2, Box 356**CITY, TOWN **Keysville**VICINITY OF **Union Township**STATE **Missouri**

5. LOCATION OF LEGAL DESCRIPTION

Assessor's Office
 Phelps County Courthouse
 Rolla, Missouri 65401

6. REPRESENTATION IN EXISTING SURVEYS

TITLE (None)	Determined Eligible?	Yes	No	Federal	State	County	Local

7. DESCRIPTION

CONDITION

☐ excellent☐ good☐ fair☐ deteriorated☒ ruins☐ unexposed

CHECK ONE

☒ unaltered☐ altered

CHECK ONE

☒ original site☐ moveddate **March 23, 1986**

DESCRIBE THE PRESENT AND ORIGINAL (IF KNOWN) PHYSICAL APPEARANCE

The Branson house was originally built by the early Branson settlers. It has a rock foundation, weatherboard siding, and the remnants of a seamed metal roof. There is a side stone chimney. Although not much of this house remains, it is an example of Colonial Revival architecture.

8. SIGNIFICANCE - Crawford County Survey - Branson House

PERIOD	AREAS OF SIGNIFICANCE - CHECK AND JUSTIFY BELOW			
<input type="checkbox"/> prehistoric	<input type="checkbox"/> archeology - prehistoric	<input checked="" type="checkbox"/> community	<input type="checkbox"/> landscape architecture	<input type="checkbox"/> religion
<input type="checkbox"/> 1400-1499	<input type="checkbox"/> archeology - historic	<input type="checkbox"/> conservation	<input type="checkbox"/> law	<input type="checkbox"/> science
<input type="checkbox"/> 1500-1599	<input type="checkbox"/> agriculture	<input type="checkbox"/> economics	<input type="checkbox"/> literature	<input type="checkbox"/> sculpture
<input type="checkbox"/> 1600-1699	<input type="checkbox"/> architecture	<input type="checkbox"/> education	<input type="checkbox"/> military	<input type="checkbox"/> social / humanitarian
<input type="checkbox"/> 1700-1799	<input type="checkbox"/> art	<input type="checkbox"/> engineering	<input type="checkbox"/> music	<input type="checkbox"/> theater
<input checked="" type="checkbox"/> 1800-1899	<input type="checkbox"/> commerce	<input type="checkbox"/> exploration / settlement	<input type="checkbox"/> philosophy	<input type="checkbox"/> transportation
<input type="checkbox"/> 1900-	<input type="checkbox"/> communications	<input type="checkbox"/> industry	<input type="checkbox"/> politics / government	<input checked="" type="checkbox"/> other (specify) <u>History</u>
		<input type="checkbox"/> invention		

SPECIFIC DATES Circa 1886

BUILDER / ARCHITECT

Branson family

STATEMENT OF SIGNIFICANCE (IN ONE PARAGRAPH)

Community/History - The Branson family helped to settle the Keysville community; Larry Branson and his family are few of the remaining families which live in Keysville.

9. MAJOR BIBLIOGRAPHICAL REFERENCES

Mr. Larry Branson
Rt. 2, Box 356
Keysville

10. GEOGRAPHICAL DATA

ACREAGE OF PROPERTY 238 acres QUADRANGLE NAME Indian Springs Township SCALE 1:24000
UTM REFERENCES

A

1	5	6	3	9	6	6	0	4	1	9	3	7	0	0
---	---	---	---	---	---	---	---	---	---	---	---	---	---	---

ZONE EASTING NORTHING

B

--	--	--	--	--	--	--	--	--	--	--	--	--	--	--

ZONE EASTING NORTHING

C

--	--	--	--	--	--	--	--	--	--	--	--	--	--	--

D

--	--	--	--	--	--	--	--	--	--	--	--	--	--	--

VERBAL BOUNDARY DESCRIPTION AND JUSTIFICATION The Branson house is located in Union township at the above referenced UTM coordinates. This location recognizes the building and the parameter of the grounds upon which it rests.

11. FORM PREPARED BY

NAME / TITLE Barbara S. Black - Assistant Historic Preservation Coordinator

ORGANIZATION Meramec Regional Planning Commission

ADDRESS 101 West Tenth Street, Rolla, Missouri 65401

DATE 2-23-86



CR-AS-001-111

THE BRANSON HOUSE Keysville, Mo.

(Crawford County Survey)

U. S. G. S. 7.5 Minute Topographic Map
Indian Springs Quadrangle
Scale: 1:24,000

UTM REFERENCES

Zone: 15

Easting: 639660

Northing: 4193700



CR-AS-001-112

MISSOURI OFFICE OF HISTORIC PRESERVATION / INVENTORY SURVEY FORM

1. NAME The Green Cabin

HISTORIC

AND / OR COMMON The Branson Cabin

2. LOCATION T36N. R4W. S5.

STREET & NUMBER Keysville Road

CITY, TOWN Keysville

VICINITY OF Union Township

STATE Missouri

CODE 29

COUNTY Crawford

CODE 055

3. CLASSIFICATION

CATEGORY

☐ district☒ building(s)☐ structure☐ site☐ object

OWNERSHIP

☐ public☒ private☐ both

PUBLIC ACQUISITION

☐ in process☐ being considered☐ N/A

STATUS

☐ occupied☒ unoccupied☐ work in progress

ACCESSIBLE

☐ yes: restricted☐ yes: unrestricted☐ no

PRESENT USE

☐ agriculture☐ commercial☐ educational☐ entertainment☐ government☐ industrial☐ military☐ museum☐ park☐ private residence☐ religious☐ scientific☐ transportation☐ other: _____

4. OWNER OF PROPERTY

NAME Ethel Branson

STREET & NUMBER Keysville Road

CITY, TOWN Keysville

VICINITY OF Union Township

STATE Missouri

5. LOCATION OF LEGAL DESCRIPTION

Assessor's Office
 Phelps County Courthouse
 Rolla, Missouri 65401

6. REPRESENTATION IN EXISTING SURVEYS

TITLE (None)	Determined Eligible?	Yes	No	Federal	State	County	Local

7. DESCRIPTION

CONDITION

☐ excellent☐ good☒ fair☐ deteriorated☐ ruins☐ unexposed

CHECK ONE

☒ unaltered☐ altered

CHECK ONE

☒ original site☐ moved

date March 22, 1986

DESCRIBE THE PRESENT AND ORIGINAL (IF KNOWN) PHYSICAL APPEARANCE

The Green cabin has a stone foundation, a tin roof, and brown rolled asphalt on the exterior walls. There is a front porch with a shed slope roofline and wood posts. This cabin is an example of modified Colonial Revival architecture.

8. SIGNIFICANCE - Crawford County Survey - Green/Branson Cabin

PERIOD	AREAS OF SIGNIFICANCE - CHECK AND JUSTIFY BELOW			
<input type="checkbox"/> prehistoric	<input type="checkbox"/> archeology - prehistoric	<input checked="" type="checkbox"/> community	<input type="checkbox"/> landscape architecture	<input type="checkbox"/> religion
<input type="checkbox"/> 1400-1499	<input type="checkbox"/> archeology - historic	<input type="checkbox"/> conservation	<input type="checkbox"/> law	<input type="checkbox"/> science
<input type="checkbox"/> 1500-1599	<input type="checkbox"/> agriculture	<input type="checkbox"/> economics	<input type="checkbox"/> literature	<input type="checkbox"/> sculpture
<input type="checkbox"/> 1600-1699	<input type="checkbox"/> architecture	<input type="checkbox"/> education	<input type="checkbox"/> military	<input type="checkbox"/> social / humanitarian
<input type="checkbox"/> 1700-1799	<input type="checkbox"/> art	<input type="checkbox"/> engineering	<input type="checkbox"/> music	<input type="checkbox"/> theater
<input type="checkbox"/> 1800-1899	<input type="checkbox"/> commerce	<input type="checkbox"/> exploration / settlement	<input type="checkbox"/> philosophy	<input type="checkbox"/> transportation
<input checked="" type="checkbox"/> 1900-	<input type="checkbox"/> communications	<input type="checkbox"/> industry	<input type="checkbox"/> politics / government	<input type="checkbox"/> other (specify)
		<input type="checkbox"/> invention		

SPECIFIC DATES Circa 1930

BUILDER / ARCHITECT (Either) Irvin or Charlie Green

STATEMENT OF SIGNIFICANCE (IN ONE PARAGRAPH)

Community - Green was a blacksmith in the town of Keysville.

9. MAJOR BIBLIOGRAPHICAL REFERENCES

Larry Branson
Rt. 2
Keysville

10. GEOGRAPHICAL DATA

ACREAGE OF PROPERTY 120 acres QUADRANGLE NAME Indian Springs Quad SCALE 1:24000
UTM REFERENCES

A

1	5	6	4	1	8	8	0	4	1	9	2	9	6	0
ZONE		EASTING				NORTHING								

B

ZONE		EASTING				NORTHING							

C

--	--	--	--	--	--	--	--	--	--	--	--	--	--

D

--	--	--	--	--	--	--	--	--	--	--	--	--	--

VERBAL BOUNDARY DESCRIPTION AND JUSTIFICATION This building is located in Union township at the above referenced UTM coordinates. This location recognizes the building and the parameter of the grounds upon which it rests.

11. FORM PREPARED BY

NAME / TITLE Barbara S. Black - Assistant Historic Preservation Coordinator

ORGANIZATION Meramec Regional Planning Commission

ADDRESS 101 West Tenth Street, Rolla, Missouri 65401

DATE 3-23-86

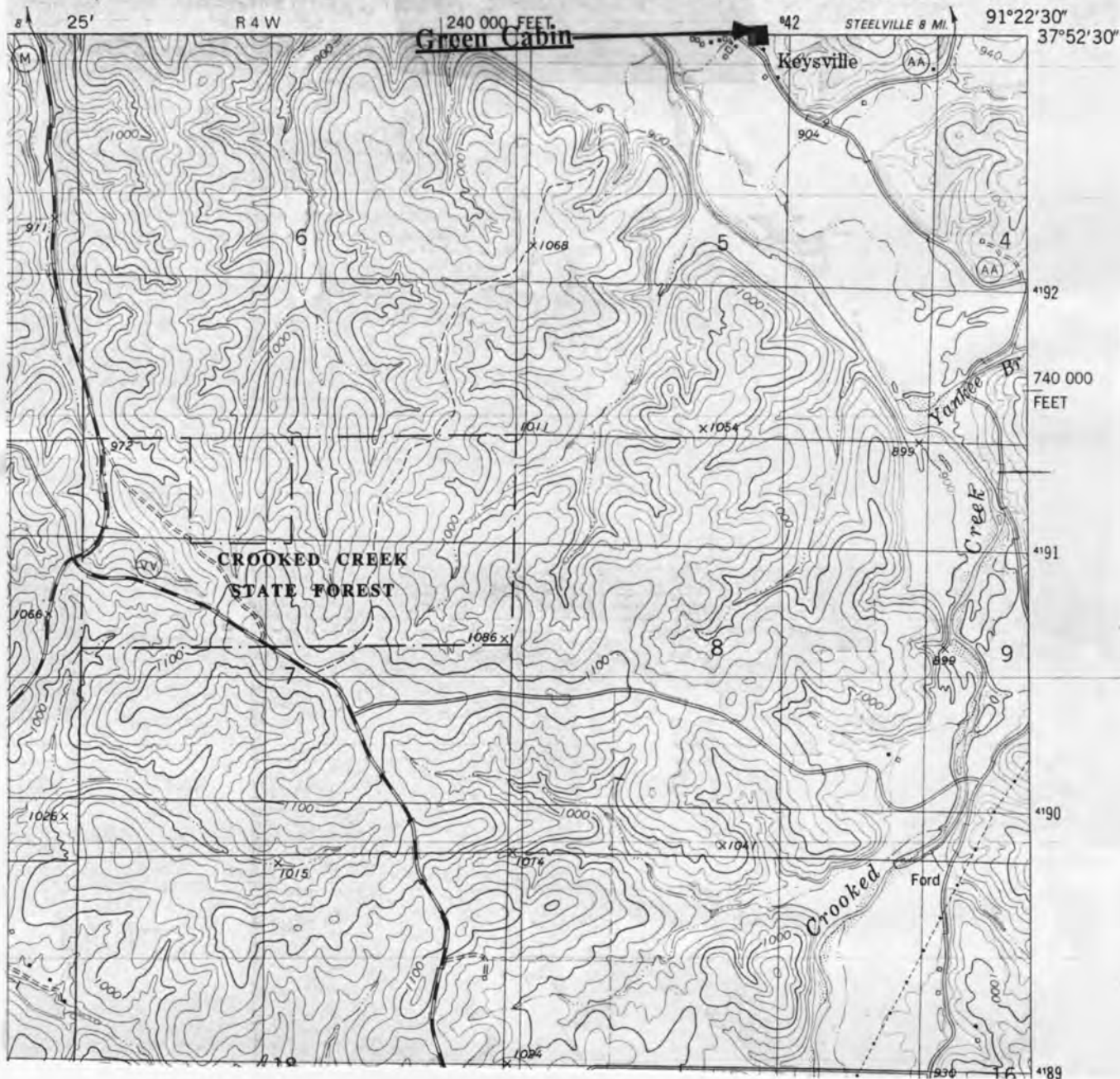
COOK STATION QUADRANGLE

MISSOURI

7.5 MINUTE SERIES (TOPOGRAPHIC)

SW/4 STEELVILLE 15' QUADRANGLE

7789 IV NE
STEELVILLE



THE GREEN CABIN
Keyville, Mo.

CR-AS-001-112

(Crawford County Survey)

U. S. G. S. 7.5 Minute Topographic Map
Cook Station Quadrangle
Scale: 1:24,000

UTM REFERENCES
Zone: 15
Easting: 641880
Northing: 4192960



MISSOURI OFFICE OF HISTORIC PRESERVATION / INVENTORY SURVEY FORM

1. NAME The Holmes Cabin at Keysville

HISTORIC

AND / OR COMMON

2. LOCATION T36N. R4W. S5.

STREET & NUMBER Keysville Road

CITY, TOWN Keysville

VICINITY OF Union Township

STATE Missouri

CODE 29

COUNTY Crawford

CODE 055

3. CLASSIFICATION

CATEGORY

☐ district☒ building(s)☐ structure☐ site☐ object

OWNERSHIP

☐ public☒ private☐ both

PUBLIC ACQUISITION

☐ in process☐ being considered☐ N/A

STATUS

☐ occupied☒ unoccupied☐ work in progress

ACCESSIBLE

☐ yes: restricted☐ yes: unrestricted☐ no

PRESENT USE

☐ agriculture☐ commercial☐ educational☐ entertainment☐ government☐ industrial☐ military☐ museum☐ park☐ private residence☐ religious☐ scientific☐ transportation☐ other: _____

4. OWNER OF PROPERTY

NAME Ross Holmes

STREET & NUMBER

CITY, TOWN Columbia

VICINITY OF

STATE Missouri

5. LOCATION OF LEGAL DESCRIPTION

Assessor's Office
 Phelps County Courthouse
 Rolla, Missouri 65401

6. REPRESENTATION IN EXISTING SURVEYS

TITLE (None)	Determined Eligible?	Yes	No	Federal	State	County	Local

7. DESCRIPTION

CONDITION

☐ excellent☐ good☒ fair☐ deteriorated☐ ruins☐ unexposed

CHECK ONE

☒ unaltered☐ altered

CHECK ONE

☒ original site☐ moved

date 3-22-86

DESCRIBE THE PRESENT AND ORIGINAL (IF KNOWN) PHYSICAL APPEARANCE

This house is a one story building of a basic rectangular plan shape. It has a medium gable roofline, a tin roof, and a brick straddle ridge chimney. The front door has a gable hood cover; windows are simple sash of four panes. This house has a stone foundation; it is a Vernacular style of architecture.

8. SIGNIFICANCE - Crawford County Survey - Gray Cabin at Keysville

PERIOD	AREAS OF SIGNIFICANCE - CHECK AND JUSTIFY BELOW			
<input type="checkbox"/> prehistoric	<input type="checkbox"/> archeology - prehistoric	<input type="checkbox"/> community planning	<input type="checkbox"/> landscape architecture	<input type="checkbox"/> religion
<input type="checkbox"/> 1400-1499	<input type="checkbox"/> archeology - historic	<input type="checkbox"/> conservation	<input type="checkbox"/> law	<input type="checkbox"/> science
<input type="checkbox"/> 1500-1599	<input type="checkbox"/> agriculture	<input type="checkbox"/> economics	<input type="checkbox"/> literature	<input type="checkbox"/> sculpture
<input type="checkbox"/> 1600-1699	<input checked="" type="checkbox"/> architecture	<input type="checkbox"/> education	<input type="checkbox"/> military	<input type="checkbox"/> social / humanitarian
<input type="checkbox"/> 1700-1799	<input type="checkbox"/> art	<input type="checkbox"/> engineering	<input type="checkbox"/> music	<input type="checkbox"/> theater
<input type="checkbox"/> 1800-1899	<input type="checkbox"/> commerce	<input type="checkbox"/> exploration / settlement	<input type="checkbox"/> philosophy	<input type="checkbox"/> transportation
<input checked="" type="checkbox"/> 1900-	<input type="checkbox"/> communications	<input type="checkbox"/> industry	<input type="checkbox"/> politics / government	<input type="checkbox"/> other (specify)
		<input type="checkbox"/> invention		

SPECIFIC DATES Circa 1900 BUILDER / ARCHITECT Unknown

STATEMENT OF SIGNIFICANCE (IN ONE PARAGRAPH)

Architecture - This building is an example of Vernacular architecture.

9. MAJOR BIBLIOGRAPHICAL REFERENCES

Mr. Larry Branson
Rt. 2
Keysville

10. GEOGRAPHICAL DATA

ACREAGE OF PROPERTY approx one acre QUADRANGLE NAME Indian Springs Quad SCALE 1:24000
UTM REFERENCES

A	1 5 6 4 1 6 6 0	4 1 9 2 9 4 0	B							
	ZONE	EASTING	NORTHING		ZONE	EASTING	NORTHING			
C				D						

VERBAL BOUNDARY DESCRIPTION AND JUSTIFICATION This building is located in Union township at the above referenced UTM coordinates. This location recognizes the building and the parameter of the grounds upon which it rests.

11. FORM PREPARED BY

NAME / TITLE Barbara S. Black - Assistant Historic Preservation Coordinator

ORGANIZATION Meramec Regional Planning Commission

ADDRESS 101 West Tenth Street, Rolla, Missouri 65401

DATE 3-23-86

7759 IV NE
(STEELVILLE)

[illegible]

CR-AS-001-113

UTM REFERENCES
Zone: 15
Easting: 641660
Northing: 4192940



CR-AS-00114

MISSOURI OFFICE OF HISTORIC PRESERVATION / INVENTORY SURVEY FORM

1. NAME Keysville Red Cabin

HISTORIC

AND / OR COMMON

2. LOCATION T37N. R4W. S32.

STREET & NUMBER Keysville

CITY, TOWN Keysville Rd.

VICINITY OF Union Township

STATE Missouri

CODE 29

COUNTY Crawford

CODE 055

3. CLASSIFICATION

CATEGORY

OWNERSHIP

STATUS

PRESENT USE

☐ district☐ public☐ occupied☐ agriculture☐ museum☒ building(s)☒ private☒ unoccupied☐ commercial☐ park☐ structure☐ both☐ work in progress☐ educational☐ private residence☐ site

PUBLIC ACQUISITION

ACCESSIBLE

☐ entertainment☐ religious☐ object☐ in process☐ yes: restricted☐ government☐ scientific☐ being considered☐ yes: unrestricted☐ industrial☐ transportation☐ N/A☐ no☐ military☐ other: _____

4. OWNER OF PROPERTY

NAME Unknown

STREET & NUMBER

CITY, TOWN

VICINITY OF

Union Township

STATE Missouri

5. LOCATION OF LEGAL DESCRIPTION

Assessor's Office
 Phelps County Courthouse
 Rolla, Missouri 65401

6. REPRESENTATION IN EXISTING SURVEYS

TITLE (None)	Determined Eligible?	Yes	No	Federal	State	County	Local

7. DESCRIPTION

CONDITION

CHECK ONE

CHECK ONE

☐ excellent☐ deteriorated☒ unaltered☒ original site☐ good☐ ruins☐ altered☐ moveddate March 23, 1986☒ fair☐ unexposed

DESCRIBE THE PRESENT AND ORIGINAL (IF KNOWN) PHYSICAL APPEARANCE

The original section of this building has a rock foundation and the rear addition has a cement foundation. This building has a seamed metal roof, a wood front door, and sash windows framed in plain molding; it is of a "T" plan shape. This building is of a Utilitarian style of architecture.

8. SIGNIFICANCE - Crawford County Survey - Red Cabin Keysville

PERIOD	AREAS OF SIGNIFICANCE - CHECK AND JUSTIFY BELOW				
<input type="checkbox"/> prehistoric	<input type="checkbox"/> archeology - prehistoric	<input type="checkbox"/> community planning	<input type="checkbox"/> landscape architecture	<input type="checkbox"/> religion	
<input type="checkbox"/> 1400-1499	<input type="checkbox"/> archeology - historic	<input type="checkbox"/> conservation	<input type="checkbox"/> law	<input type="checkbox"/> science	
<input type="checkbox"/> 1500-1599	<input type="checkbox"/> agriculture	<input type="checkbox"/> economics	<input type="checkbox"/> literature	<input type="checkbox"/> sculpture	
<input type="checkbox"/> 1600-1699	<input checked="" type="checkbox"/> architecture	<input type="checkbox"/> education	<input type="checkbox"/> military	<input type="checkbox"/> social / humanitarian	
<input type="checkbox"/> 1700-1799	<input type="checkbox"/> art	<input type="checkbox"/> engineering	<input type="checkbox"/> music	<input type="checkbox"/> theater	
<input type="checkbox"/> 1800-1899	<input type="checkbox"/> commerce	<input type="checkbox"/> exploration / settlement	<input type="checkbox"/> philosophy	<input type="checkbox"/> transportation	
<input checked="" type="checkbox"/> 1900-	<input type="checkbox"/> communications	<input type="checkbox"/> industry	<input type="checkbox"/> politics / government	<input type="checkbox"/> other (specify)	
		<input type="checkbox"/> invention			

SPECIFIC DATES Circa 1920 BUILDER / ARCHITECT Unknown

STATEMENT OF SIGNIFICANCE (IN ONE PARAGRAPH)

Architecture - This cabin is an example of Utilitarian architecture.

9. MAJOR BIBLIOGRAPHICAL REFERENCES

Larry Branson
Rt. 2
Keysville

10. GEOGRAPHICAL DATA

ACREAGE OF PROPERTY approx 2,000 square ft. QUADRANGLE NAME Indian Springs Quad. SCALE 1:24000
UTM REFERENCES

A	1 5	6 4 1 8 8 0	4 1 9 3 0 0 0	B												
	ZONE	EASTING	NORTHING		ZONE	EASTING	NORTHING									
C					D											

VERBAL BOUNDARY DESCRIPTION AND JUSTIFICATION This cabin is located at the above referenced UTM coordinates. This location recognizes the building and the parameter of the grounds upon which it rests.

11. FORM PREPARED BY

NAME / TITLE Barbara S. Black - Assistant Historic Preservation Coordinator

ORGANIZATION Meramec Regional Planning Commission

ADDRESS 101 West Tenth Street, Rolla, Missouri 65401

DATE 2-23-86





MISSOURI OFFICE OF HISTORIC PRESERVATION / INVENTORY SURVEY FORM

1. NAME **The Robinette House**
 HISTORIC **Beck Place**
 AND / OR COMMON

2. LOCATION **T37N. R4W. S31.**
 STREET & NUMBER **Keysville Rd.**
 CITY, TOWN **Keysville** VICINITY OF **Union Township**
 STATE **Missouri** CODE **29** COUNTY **Crawford** CODE **055**

3. CLASSIFICATION

CATEGORY	OWNERSHIP	STATUS	PRESENT USE
<input type="checkbox"/> district	<input type="checkbox"/> public	<input checked="" type="checkbox"/> occupied	<input type="checkbox"/> agriculture
<input checked="" type="checkbox"/> building(s)	<input checked="" type="checkbox"/> private	<input type="checkbox"/> unoccupied	<input type="checkbox"/> commercial
<input type="checkbox"/> structure	<input type="checkbox"/> both	<input type="checkbox"/> work in progress	<input type="checkbox"/> educational
<input type="checkbox"/> site	PUBLIC ACQUISITION	ACCESSIBLE	<input type="checkbox"/> entertainment
<input type="checkbox"/> object	<input type="checkbox"/> in process	<input type="checkbox"/> yes: restricted	<input type="checkbox"/> government
	<input type="checkbox"/> being considered	<input type="checkbox"/> yes: unrestricted	<input type="checkbox"/> industrial
	<input type="checkbox"/> N/A	<input type="checkbox"/> no	<input type="checkbox"/> military
			<input type="checkbox"/> museum
			<input type="checkbox"/> park
			<input type="checkbox"/> private residence
			<input type="checkbox"/> religious
			<input type="checkbox"/> scientific
			<input type="checkbox"/> transportation
			<input type="checkbox"/> other: _____

4. OWNER OF PROPERTY

NAME **Ed & Rosie Robinette**
 STREET & NUMBER
 CITY, TOWN **Keysville** VICINITY OF **Union Township** STATE **Missouri**

5. LOCATION OF LEGAL DESCRIPTION

Assessor's Office
 Phelps County Courthouse
 Rolla, Missouri 65401

6. REPRESENTATION IN EXISTING SURVEYS

TITLE (None)	Determined Eligible?	Yes	No	Federal	State	County	Local
--------------	----------------------	-----	----	---------	-------	--------	-------

7. DESCRIPTION

CONDITION	CHECK ONE	CHECK ONE
<input type="checkbox"/> excellent	<input checked="" type="checkbox"/> unaltered	<input checked="" type="checkbox"/> original site
<input type="checkbox"/> good	<input type="checkbox"/> altered	<input type="checkbox"/> moved
<input checked="" type="checkbox"/> fair		date March 22, 1986

DESCRIBE THE PRESENT AND ORIGINAL (IF KNOWN) PHYSICAL APPEARANCE

The Robinette house is a two story building of a Colonial Revival style architecture; it is known as the Beck house in the Keysville community. The roofline of this house is gable pitch with wide eaves; the roof is covered with seamed metal. There is a semi enclosed wraparound porch on the southern and eastern sides. The Robinette house has projecting roof dormers with gable pitch rooflines and four pane glass. This house has a cement foundation.

8. SIGNIFICANCE - Crawford County Survey - The Robinette House

PERIOD	AREAS OF SIGNIFICANCE - CHECK AND JUSTIFY BELOW			
<input type="checkbox"/> prehistoric	<input type="checkbox"/> archeology - prehistoric	<input type="checkbox"/> community planning	<input type="checkbox"/> landscape architecture	<input type="checkbox"/> religion
<input type="checkbox"/> 1400-1499	<input type="checkbox"/> archeology - historic	<input type="checkbox"/> conservation	<input type="checkbox"/> law	<input type="checkbox"/> science
<input type="checkbox"/> 1500-1599	<input type="checkbox"/> agriculture	<input type="checkbox"/> economics	<input type="checkbox"/> literature	<input type="checkbox"/> sculpture
<input type="checkbox"/> 1600-1699	<input type="checkbox"/> architecture	<input type="checkbox"/> education	<input type="checkbox"/> military	<input type="checkbox"/> social / humanitarian
<input type="checkbox"/> 1700-1799	<input type="checkbox"/> art	<input type="checkbox"/> engineering	<input type="checkbox"/> music	<input type="checkbox"/> theater
<input type="checkbox"/> 1800-1899	<input checked="" type="checkbox"/> commerce	<input type="checkbox"/> exploration / settlement	<input type="checkbox"/> philosophy	<input type="checkbox"/> transportation
<input checked="" type="checkbox"/> 1900-	<input type="checkbox"/> communications	<input type="checkbox"/> industry	<input type="checkbox"/> politics / government	<input checked="" type="checkbox"/> other (specify) <u>History</u>
		<input type="checkbox"/> invention		

SPECIFIC DATES 1929 BUILDER / ARCHITECT The Clay bros.

STATEMENT OF SIGNIFICANCE (IN ONE PARAGRAPH)

Commerce/History - The Beck family once used this property for the hauling and shipping of horses to and from the State of Montana.

9. MAJOR BIBLIOGRAPHICAL REFERENCES

Mr. Larry Branson
Rt. 2
Keysville

10. GEOGRAPHICAL DATA

ACREAGE OF PROPERTY 150 acres QUADRANGLE NAME Indian Springs Quad SCALE 1:24000
UTM REFERENCES

A	1 5	6 4 0 0 0 0	4 1 9 3 6 0 0	B												
	ZONE	EASTING	NORTHING		ZONE	EASTING	NORTHING									
C					D											

VERBAL BOUNDARY DESCRIPTION AND JUSTIFICATION The Robinette house is located in Union Township at the above referenced UTM coordinates. This location recognizes the building and the parameter of the grounds upon which it rests.

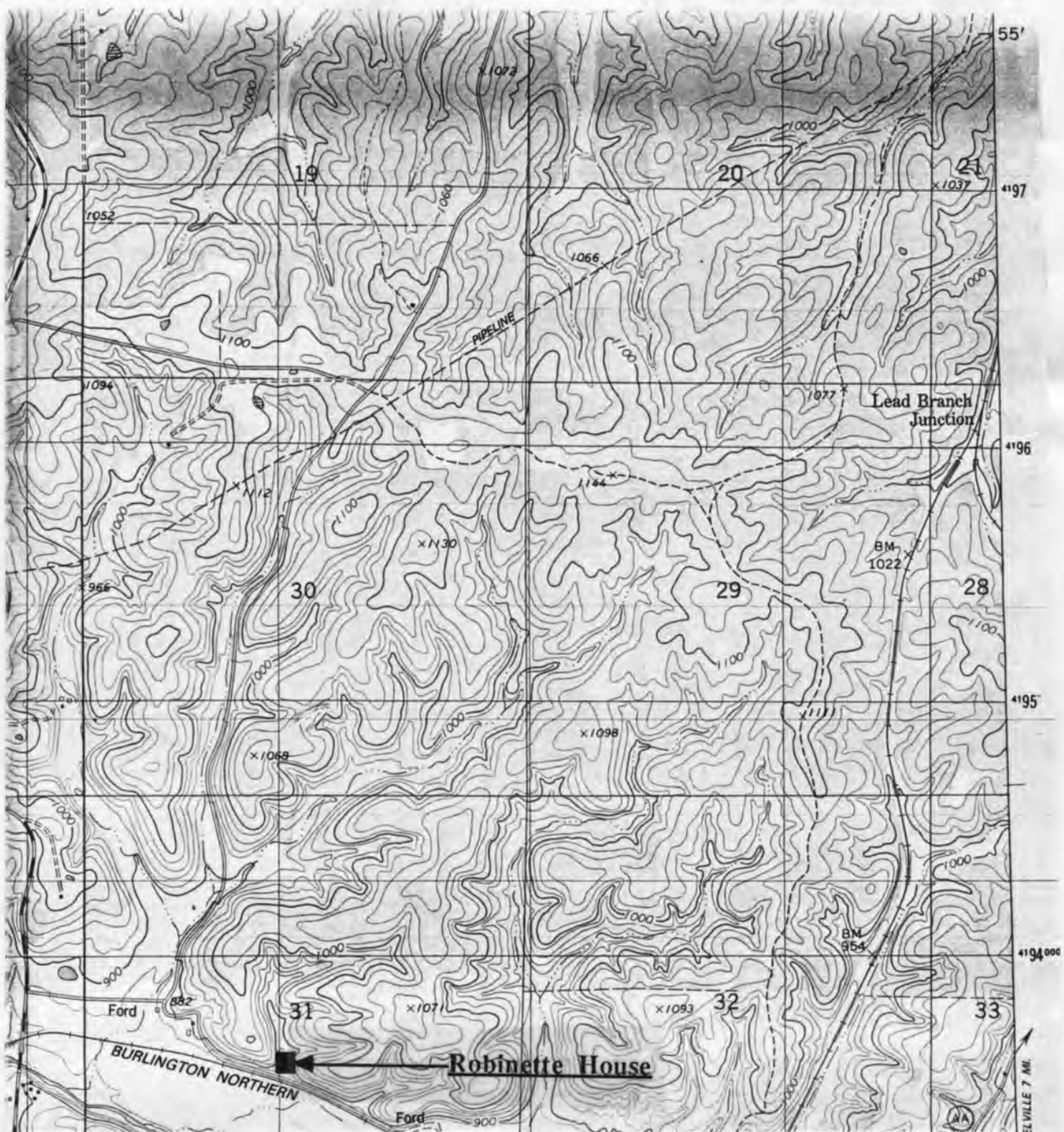
11. FORM PREPARED BY

NAME / TITLE Barbara S. Black - Assistant Historic Preservation Coordinator

ORGANIZATION Meramec Regional Planning Commission

ADDRESS 101 West Tenth Street, Rolla, Missouri 65401

DATE 3-23-86



THE ROBINETTE HOUSE
Keysville, Mo.

CR-AS-001-115

(Crawford County Survey)

U. S. G. S. 7.5 Minute Topographic Map
Indian Springs Quadrangle
Scale: 1:24,000

UTM REFERENCES
Zone: 15
Easting: 640000
Northing: 4193600



MISSOURI OFFICE OF HISTORIC PRESERVATION / INVENTORY SURVEY FORM

1. NAME Keysville/Branson Store

HISTORIC

AND / OR COMMON

2. LOCATION T36N. R4W. S5.STREET & NUMBER Keysville RoadCITY, TOWN KeysvilleVICINITY OF Union TownshipSTATE MissouriCODE 29COUNTY CrawfordCODE 055

3. CLASSIFICATION

CATEGORY

OWNERSHIP

STATUS

PRESENT USE

 district public occupied agriculture museum☒ building(s)☒ private☒ unoccupied commercial park structure both work in progress educational private residence site

PUBLIC ACQUISITION

ACCESSIBLE

 entertainment religious object in process yes: restricted government scientific being considered yes: unrestricted industrial transportation N/A no military other:

4. OWNER OF PROPERTY

NAME Ethel Branson

STREET & NUMBER

CITY, TOWN KeysvilleVICINITY OF Union TownshipSTATE Missouri

5. LOCATION OF LEGAL DESCRIPTION

Assessor's Office
 Phelps County Courthouse
 Rolla, Missouri 65401

6. REPRESENTATION IN EXISTING SURVEYS

TITLE (None)	Determined Eligible?	Yes	No	Federal	State	County	Local

7. DESCRIPTION

CONDITION

CHECK ONE

CHECK ONE

 excellent deteriorated☒ unaltered☒ original site good ruins altered moveddate March 23, 1986☒ fair unexposed

DESCRIBE THE PRESENT AND ORIGINAL (IF KNOWN) PHYSICAL APPEARANCE

This building was one of the Keysville grocery stores; it was built by Homer and Frank Branson. This is a two story building of a square plan shape and an open side garage addition. This building has a rock foundation, vertical wood siding, and a tin roof. It has a medium pitch gable roofline and paired wooden doors.

8. SIGNIFICANCE - Crawford County Survey - Keysville/Branson Store

PERIOD	AREAS OF SIGNIFICANCE - CHECK AND JUSTIFY BELOW			
<input type="checkbox"/> prehistoric	<input type="checkbox"/> archeology - prehistoric	<input type="checkbox"/> community planning	<input type="checkbox"/> landscape architecture	<input type="checkbox"/> religion
<input type="checkbox"/> 1400-1499	<input type="checkbox"/> archeology - historic	<input type="checkbox"/> conservation	<input type="checkbox"/> law	<input type="checkbox"/> science
<input type="checkbox"/> 1500-1599	<input type="checkbox"/> agriculture	<input type="checkbox"/> economics	<input type="checkbox"/> literature	<input type="checkbox"/> sculpture
<input type="checkbox"/> 1600-1699	<input type="checkbox"/> architecture	<input type="checkbox"/> education	<input type="checkbox"/> military	<input type="checkbox"/> social / humanitarian
<input type="checkbox"/> 1700-1799	<input type="checkbox"/> art	<input type="checkbox"/> engineering	<input type="checkbox"/> music	<input type="checkbox"/> theater
<input type="checkbox"/> 1800-1899	<input checked="" type="checkbox"/> commerce	<input type="checkbox"/> exploration / settlement	<input type="checkbox"/> philosophy	<input type="checkbox"/> transportation
<input checked="" type="checkbox"/> 1900-	<input type="checkbox"/> communications	<input type="checkbox"/> industry	<input type="checkbox"/> politics / government	<input type="checkbox"/> other (specify)
		<input type="checkbox"/> invention		

SPECIFIC DATES Circa 1915 BUILDER / ARCHITECT Frank & Homer Branson

STATEMENT OF SIGNIFICANCE (IN ONE PARAGRAPH)

Commerce - This store was built and operated by Homer and Frank Branson; it served the Keysville community for several decades.

9. MAJOR BIBLIOGRAPHICAL REFERENCES

Mr. Larry Branson History of Crawford County and Cuba, Mo.
Rt. 2, Box 356 by James Ira Breuer
Keysville

10. GEOGRAPHICAL DATA

ACREAGE OF PROPERTY approx 10,000 square feet QUADRANGLE NAME Indian Springs Quad SCALE 1:24000
UTM REFERENCES

A <div style="display: flex; justify-content: space-around;"> <div style="border: 1px solid black; padding: 2px;">1 5 </div> <div style="border: 1px solid black; padding: 2px;">6 4 1 7 8 0 </div> <div style="border: 1px solid black; padding: 2px;">4 1 9 2 9 2 0 </div> </div> <div style="display: flex; justify-content: space-around; margin-top: 5px;"> ZONE EASTING NORTHING </div>	B <div style="display: flex; justify-content: space-around;"> <div style="border: 1px solid black; padding: 2px;"> </div> <div style="border: 1px solid black; padding: 2px;"> </div> <div style="border: 1px solid black; padding: 2px;"> </div> </div> <div style="display: flex; justify-content: space-around; margin-top: 5px;"> ZONE EASTING NORTHING </div>
C <div style="border: 1px solid black; padding: 2px;"> </div>	D <div style="border: 1px solid black; padding: 2px;"> </div>

VERBAL BOUNDARY DESCRIPTION AND JUSTIFICATION The Keysville Store is located in Union Township at the above referenced UTM coordinates. This location recognizes the building and the parameter of the grounds upon which it rests.

11. FORM PREPARED BY

NAME / TITLE Barbara S. Black - Assistant Historic Preservation Coordinator

ORGANIZATION Meramec Regional Planning Commission

ADDRESS 101 West Tenth Street, Rolla, Missouri 65401

DATE 3-22-86

7769 IV NE
(STEELVILLE)

[illegible]

CR-AS-00-116

UTM REFERENCES
Zone: 15
Easting: 641780
Northing: 4192920



MISSOURI OFFICE OF HISTORIC PRESERVATION / INVENTORY SURVEY FORM

1. NAME **Keysville Store**

HISTORIC

AND / OR COMMON

2. LOCATION **T36N. R4W. S5.**STREET & NUMBER **Keysville Rd.**CITY, TOWN **Keysville**VICINITY OF **Union Township**STATE **Missouri**CODE **29**COUNTY **Crawford**CODE **055**

3. CLASSIFICATION

CATEGORY

☐ district☒ building(s)☐ structure☐ site☐ object

OWNERSHIP

☐ public☒ private☐ both

PUBLIC ACQUISITION

☐ in process☐ being considered☐ N/A

STATUS

☐ occupied☒ unoccupied☐ work in progress

ACCESSIBLE

☐ yes: restricted☐ yes: unrestricted☐ no

PRESENT USE

☐ agriculture☐ commercial☐ educational☐ entertainment☐ government☐ industrial☐ military☐ museum☐ park☐ private residence☐ religious☐ scientific☐ transportation☐ other: _____

4. OWNER OF PROPERTY

NAME **Ethel Branson**STREET & NUMBER **Keysville Rd.**CITY, TOWN **Keysville**VICINITY OF **Union Township**STATE **Missouri**

5. LOCATION OF LEGAL DESCRIPTION

Assessor's Office
 Phelps County Courthouse
 Rolla, Missouri 65401

6. REPRESENTATION IN EXISTING SURVEYS

TITLE (None)	Determined Eligible?	Yes	No	Federal	State	County	Local

7. DESCRIPTION

CONDITION

☐ excellent☐ good☒ fair☐ deteriorated☐ ruins☐ unexposed

CHECK ONE

☒ unaltered☐ altered

CHECK ONE

☒ original site☐ moveddate **March 23, 1986**

DESCRIBE THE PRESENT AND ORIGINAL (IF KNOWN) PHYSICAL APPEARANCE

The Keysville store is a square plan shaped building with a side section addition. The original part of this building is two story. The roofline is gable of a broad pitch. Windows are evenly spaced and are four panes of a simple single sash design. There are paired wooden front doors and a cement porch foundation. The Keysville store is an example of Vernacular architecture.

8. SIGNIFICANCE - Crawford County Survey - Keysville Store (Melvin Beers)

PERIOD	AREAS OF SIGNIFICANCE - CHECK AND JUSTIFY BELOW			
<input type="checkbox"/> prehistoric	<input type="checkbox"/> archeology - prehistoric	<input type="checkbox"/> community planning	<input type="checkbox"/> landscape architecture	<input type="checkbox"/> religion
<input type="checkbox"/> 1400-1499	<input type="checkbox"/> archeology - historic	<input type="checkbox"/> conservation	<input type="checkbox"/> law	<input type="checkbox"/> science
<input type="checkbox"/> 1500-1599	<input type="checkbox"/> agriculture	<input type="checkbox"/> economics	<input type="checkbox"/> literature	<input type="checkbox"/> sculpture
<input type="checkbox"/> 1600-1699	<input type="checkbox"/> architecture	<input type="checkbox"/> education	<input type="checkbox"/> military	<input type="checkbox"/> social / humanitarian
<input type="checkbox"/> 1700-1799	<input type="checkbox"/> art	<input type="checkbox"/> engineering	<input type="checkbox"/> music	<input type="checkbox"/> theater
<input type="checkbox"/> 1800-1899	<input checked="" type="checkbox"/> commerce	<input type="checkbox"/> exploration / settlement	<input type="checkbox"/> philosophy	<input type="checkbox"/> transportation
<input checked="" type="checkbox"/> 1900-	<input type="checkbox"/> communications	<input type="checkbox"/> industry	<input type="checkbox"/> politics / government	<input type="checkbox"/> other (specify)
		<input type="checkbox"/> invention		

SPECIFIC DATES 1929 BUILDER / ARCHITECT (possibly) Melvin Beers

STATEMENT OF SIGNIFICANCE (IN ONE PARAGRAPH)

Commerce - This store was once owned by Melvin Beers and served the Keysville community for many years.

9. MAJOR BIBLIOGRAPHICAL REFERENCES

Larry Branson History of Crawford County and Cuba, Mo.
Rt. 2, Box 356 by James Ira Breuer
Keysville

10. GEOGRAPHICAL DATA

ACREAGE OF PROPERTY approx 10.000 square ft. QUADRANGLE NAME Indian Springs Quad SCALE 1:24000
UTM REFERENCES

A	1 5	6 4 1 7 6 0	4 1 9 1 3 2 0	B							
	ZONE	EASTING	NORTHING		ZONE	EASTING	NORTHING				
C				D							

VERBAL BOUNDARY DESCRIPTION AND JUSTIFICATION The Keysville Store is located in Union township at the above referenced UTM coordinates. This location recognizes the building and the parameter of the grounds upon which it rests.

11. FORM PREPARED BY

NAME / TITLE Barbara S. Black - Assistant Historic Preservation Coordinator

ORGANIZATION Meramec Regional Planning Commission

ADDRESS 101 West Tenth Street, Rolla, Missouri 65401

DATE 2-26-86

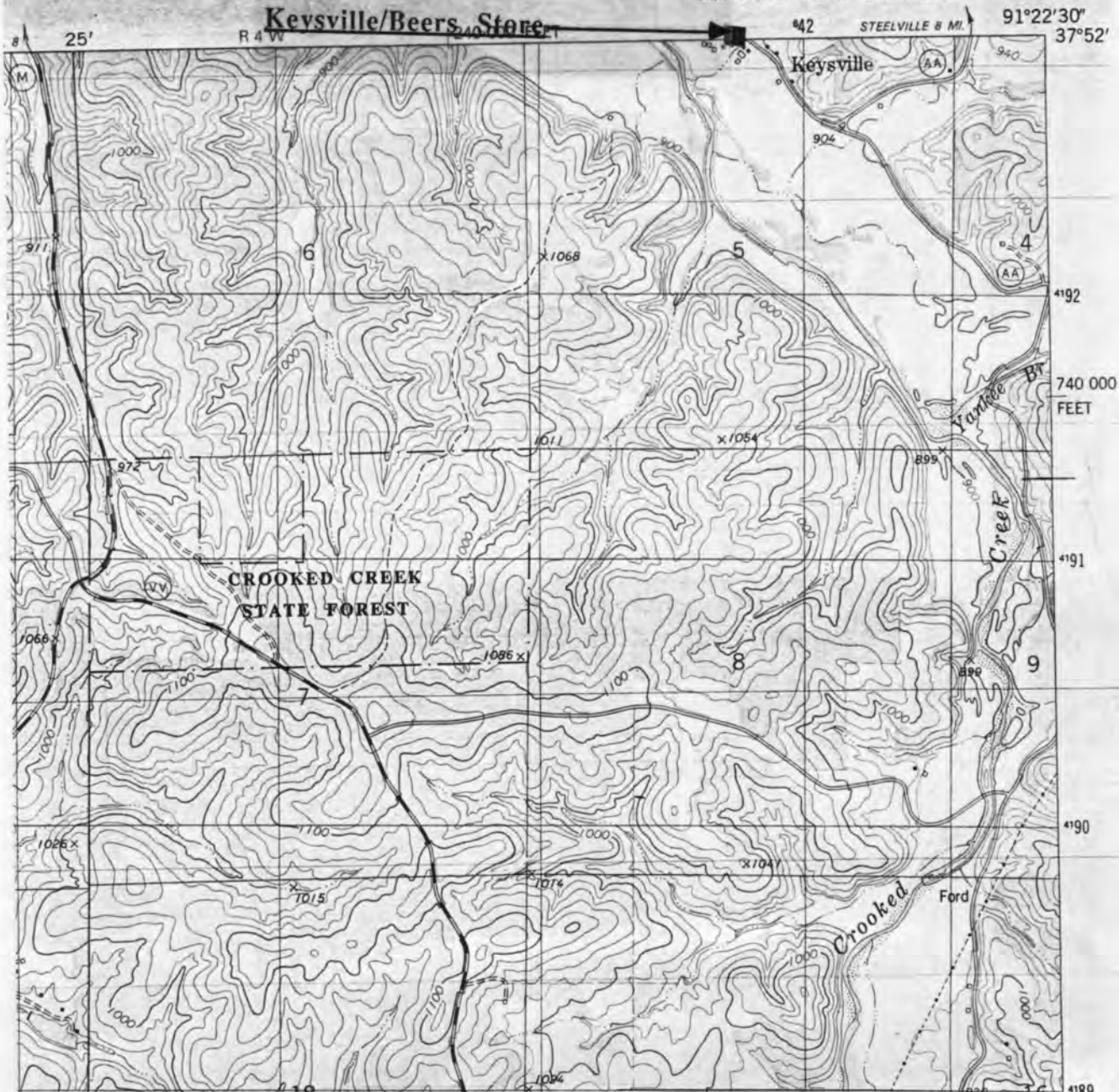
COOK STATION QUADRANGLE

MISSOURI

7.5 MINUTE SERIES (TOPOGRAPHIC)

SW/4 STEELVILLE 15' QUADRANGLE

7789 1' (STER)



KEYSVILLE/BEERS STORE
Keysville, Mo.

CR-AS-00H17

(Crawford County Survey)

U. S. G. S. 7.5 Minute Topographic Map
Cook Station Quadrangle
Scale: 1:24,000

UTM REFERENCES

Zone: 15

Easting: 641760

Northing: 4191320



MISSOURI OFFICE OF HISTORIC PRESERVATION / INVENTORY SURVEY FORM

1. NAME The Garrison House
 HISTORIC Frisco Railroad Section House
 AND / OR COMMON

2. LOCATION T39N. R3W. S18.
 STREET & NUMBER

CITY, TOWN Leasburg VICINITY OF Liberty Township
 STATE Missouri CODE 29 COUNTY Crawford CODE 161

3. CLASSIFICATION

CATEGORY	OWNERSHIP	STATUS	PRESENT USE
<u>district</u>	<u>public</u>	<u>occupied</u>	<u>agriculture</u>
<input checked="" type="checkbox"/> <u>building(s)</u>	<input checked="" type="checkbox"/> <u>private</u>	<input checked="" type="checkbox"/> <u>unoccupied</u>	<u>commercial</u>
<u>structure</u>	<u>both</u>	<u>work in progress</u>	<u>educational</u>
<u>site</u>	PUBLIC ACQUISITION	ACCESSIBLE	<u>entertainment</u>
<u>object</u>	<u>in process</u>	<u>yes: restricted</u>	<u>government</u>
	<u>being considered</u>	<u>yes: unrestricted</u>	<u>Industrial</u>
	<u>N/A</u>	<u>no</u>	<u>military</u>
			<u>museum</u>
			<u>park</u>
			<input checked="" type="checkbox"/> <u>private residence</u>
			<u>religious</u>
			<u>scientific</u>
			<u>transportation</u>
			<u>other: _____</u>

4. OWNER OF PROPERTY

NAME Annie Garrison
 STREET & NUMBER

CITY, TOWN Springfield VICINITY OF STATE Missouri

5. LOCATION OF LEGAL DESCRIPTION

Assessor's Office
 Phelps County Courthouse
 Rolla, Missouri 65401

6. REPRESENTATION IN EXISTING SURVEYS

TITLE (None)	Determined Eligible?	Yes	No	Federal	State	County	Local
--------------	----------------------	-----	----	---------	-------	--------	-------

7. DESCRIPTION

CONDITION	CHECK ONE	CHECK ONE	
<u>excellent</u>	<input checked="" type="checkbox"/> <u>unaltered</u>	<u>original site</u>	
<u>good</u>	<u>altered</u>	<input checked="" type="checkbox"/> <u>moved</u>	date <u>Jan. 23, 1986</u>
<input checked="" type="checkbox"/> <u>fair</u>	<u>unexposed</u>		

DESCRIBE THE PRESENT AND ORIGINAL (IF KNOWN) PHYSICAL APPEARANCE

The Garrison house is of an irregular plan shape with several additions. The original section is two story with a one story addition in back. This house appears to be in a fairly deteriorated condition on the outside but (according to Mr. Lockhart) the interior has been well maintained. Construction details of the Garrison house include a cement foundation, rolled asphalt on the roof, and a weatherboard covered exterior. Windows appear to be original with side windows having six over six lights; there is a straddle ridge chimney and a gable pitch roofline. Originally, the Garrison house was built on a site three hundred yards from its present location. However, it was moved in the late 1950s. The Garrison house is an example of modified Greek Revival architecture.

8. SIGNIFICANCE - Phelps County Survey - Garrison House**PERIOD**

☐ prehistoric
☐ 1400-1499
☐ 1500-1599
☐ 1600-1699
☐ 1700-1799
☐ 1800-1899
☒ 1900-

AREAS OF SIGNIFICANCE - CHECK AND JUSTIFY BELOW

☐ archeology - prehistoric
☐ archeology - historic
☐ agriculture
☐ architecture
☐ art
☐ commerce
☐ communications

☐ community planning
☐ conservation
☐ economics
☐ education
☐ engineering
☐ exploration / settlement
☐ industry
☐ invention

☐ landscape architecture
☐ law
☐ literature
☐ military
☐ music
☐ philosophy
☐ politics / government

☐ religion
☐ science
☐ sculpture
☐ social / humanitarian
☐ theater
☒ transportation
☐ other (specify)

SPECIFIC DATES Circa 1900

BUILDER / ARCHITECT Frisco Railroad

STATEMENT OF SIGNIFICANCE (IN ONE PARAGRAPH)

Transportation - The Garrison house was originally built by the Frisco railroad as a section house where railroad workers could spend the night.

9. MAJOR BIBLIOGRAPHICAL REFERENCES

Bob Lockhart
 Rt. 1, Box 179
 Leasburg, MO

10. GEOGRAPHICAL DATA

ACREAGE OF PROPERTY approx one acre
 UTM REFERENCES

QUADRANGLE NAME Leasburg QuadSCALE 1:24000

A

1	5
---	---

6	4	9	2	0	0
---	---	---	---	---	---

4	2	1	6	8	6	0
---	---	---	---	---	---	---

 ZONE EASTING NORTHING

B

--	--

--	--	--	--	--	--

--	--	--	--	--	--

 ZONE EASTING NORTHING

C

--	--

--	--	--	--	--	--

--	--	--	--	--	--

D

--	--

--	--	--	--	--	--

--	--	--	--	--	--

VERBAL BOUNDARY DESCRIPTION AND JUSTIFICATION The Garrison house is located in Liberty township at the above referenced UTM coordinates. This location recognizes the building and the parameter of the grounds upon which it rests.

11. FORM PREPARED BY

NAME / TITLE Barbara S. Black - Assistant Historic Preservation Coordinator

ORGANIZATION Meramec Regional Planning Commission

ADDRESS 101 West Tenth Street, Rolla, Missouri 65401

DATE 1-23-86

STATE OF MISSOURI
GEOLOGICAL SURVEY AND WATER RESOURCES



THE GARRISON HOUSE
Leasburg, Mo.

(Crawford County Survey)

U. S. G. S. 7.5 Minute Topographic Map
Leasburg Quadrangle
Scale: 1:24,000

UTM REFERENCES
Zone: 15
Easting: 649200
Northing: 4216860



MISSOURI OFFICE OF HISTORIC PRESERVATION / INVENTORY SURVEY FORM

1. NAME The Pinkston House

HISTORIC

AND / OR COMMON

2. LOCATION T39N. R3W. S18.

STREET & NUMBER P.O. Box 2

CITY, TOWN Leasburg

VICINITY OF Liberty township

STATE Missouri

CODE 29

COUNTY Crawford

CODE 055

3. CLASSIFICATION

CATEGORY

☐ district☒ building(s)☐ structure☐ site☐ object

OWNERSHIP

☐ public☒ private☐ both

PUBLIC ACQUISITION

☐ in process☐ being considered☐ N/A

STATUS

☒ occupied☐ unoccupied☐ work in progress

ACCESSIBLE

☐ yes: restricted☐ yes: unrestricted☐ no

PRESENT USE

☐ agriculture☐ commercial☐ educational☐ entertainment☐ government☐ industrial☐ military☐ museum☐ park☒ private residence☐ religious☐ scientific☐ transportation☐ other: _____

4. OWNER OF PROPERTY

NAME Herman & Shirley Pinkston

STREET & NUMBER P.O. Box 2

CITY, TOWN Leasburg

VICINITY OF Liberty township

STATE Missouri

5. LOCATION OF LEGAL DESCRIPTION

Assessor's Office
 Phelps County Courthouse
 Rolla, Missouri 65401

6. REPRESENTATION IN EXISTING SURVEYS

TITLE (None)	Determined Eligible?	Yes	No	Federal	State	County	Local

7. DESCRIPTION

CONDITION

☒ excellent☐ good☐ fair☐ deteriorated☐ ruins☐ unexposed

CHECK ONE

☒ unaltered☐ altered

CHECK ONE

☒ original site☐ moved

date Jan. 28, 1986

DESCRIBE THE PRESENT AND ORIGINAL (IF KNOWN) PHYSICAL APPEARANCE

The Pinkston house is a two story building of a square plan shape with additions. The interior and exterior have been kept in nice condition. This house has masonite board covering on the exterior walls and a shingled roof. There is a truncated hip roofline with a side roof chimney. The front porch has a shed slope roof and columns; at one time this was a wraparound porch but it has been altered to its present appearance. There are hood shields over the original sash windows. The interior of the house has been fairly modernized; the interior room plan includes four bedrooms upstairs with original wood panel closets and china doorknobs.

8. SIGNIFICANCE - Crawford County Survey - Pinkston House**PERIOD**

☐ prehistoric
☐ 1400-1499
☐ 1500-1599
☐ 1600-1699
☐ 1700-1799
☐ 1800-1899
☒ 1900-

AREAS OF SIGNIFICANCE - CHECK AND JUSTIFY BELOW

<input type="checkbox"/> archeology - prehistoric	<input type="checkbox"/> community planning	<input type="checkbox"/> landscape architecture	<input type="checkbox"/> religion
<input type="checkbox"/> archeology - historic	<input type="checkbox"/> conservation	<input type="checkbox"/> law	<input type="checkbox"/> science
<input type="checkbox"/> agriculture	<input type="checkbox"/> economics	<input type="checkbox"/> literature	<input type="checkbox"/> sculpture
<input checked="" type="checkbox"/> architecture	<input type="checkbox"/> education	<input type="checkbox"/> military	<input type="checkbox"/> social / humanitarian
<input type="checkbox"/> art	<input type="checkbox"/> engineering	<input type="checkbox"/> music	<input type="checkbox"/> theater
<input checked="" type="checkbox"/> commerce	<input type="checkbox"/> exploration / settlement	<input type="checkbox"/> philosophy	<input type="checkbox"/> transportation
<input type="checkbox"/> communications	<input type="checkbox"/> industry	<input type="checkbox"/> politics / government	<input type="checkbox"/> other (specify)
	<input type="checkbox"/> invention		

SPECIFIC DATES

Circa 1916

BUILDER / ARCHITECT

Unknown

STATEMENT OF SIGNIFICANCE (IN ONE PARAGRAPH)

Architecture - The attic floor of the Pinkston house is the original wood floor from the Leasburg post office.

Commerce - Although his name is unknown, the Pinkston house was built by and for a banker.

9. MAJOR BIBLIOGRAPHICAL REFERENCES

Mrs. Shirley Pinkston

10. GEOGRAPHICAL DATAACREAGE OF PROPERTY one lot sizeQUADRANGLE NAME Leasburg QuadSCALE 1:24000**UTM REFERENCES**

A

1	5	6	4	9	4	4	0
---	---	---	---	---	---	---	---

4	2	1	7	3	6	0
---	---	---	---	---	---	---

ZONE **EASTING** **NORTHING**

B

--	--	--	--	--	--	--	--

--	--	--	--	--	--	--	--

ZONE **EASTING** **NORTHING**

C

--	--	--	--	--	--	--	--

--	--	--	--	--	--	--	--

D

--	--	--	--	--	--	--	--

--	--	--	--	--	--	--	--

VERBAL BOUNDARY DESCRIPTION AND JUSTIFICATION

The Pinkston house is located in Liberty township at the above referenced UTM coordinates. This location recognizes the building and the parameter of the grounds upon which it rests.

11. FORM PREPARED BYNAME / TITLE Barbara S. Black - Assistant Historic Preservation CoordinatorORGANIZATION Meramec Regional Planning CommissionADDRESS 101 West Tenth Street, Rolla, Missouri 65401DATE 1-28-86



THE PINKSTON HOUSE
Leasburg, Mo.

CR-AS-001-119

(Crawford County Survey)

U. S. G. S. 7.5 Minute Topographic Map
Leasburg Quadrangle
Scale: 1:24,000

UTM REFERENCES
Zone: 15
Easting: 649440
Northing: 4217360



MISSOURI OFFICE OF HISTORIC PRESERVATION / INVENTORY SURVEY FORM

1. NAME The Otto & Alice Gail House

HISTORIC

AND / OR COMMON

2. LOCATION T39N. R4W. S1.

STREET & NUMBER Box 293

CITY, TOWN Leasburg

VICINITY OF Benton Township

STATE Missouri

CODE 29

COUNTY Crawford

CODE 055

3. CLASSIFICATION

CATEGORY

☐ district☒ building(s)☐ structure☐ site☐ object

OWNERSHIP

☐ public☒ private☐ both

PUBLIC ACQUISITION

☐ in process☐ being considered☐ N/A

STATUS

☒ occupied☐ unoccupied☐ work in progress

ACCESSIBLE

☐ yes: restricted☐ yes: unrestricted☐ no

PRESENT USE

☐ agriculture☐ commercial☐ educational☐ entertainment☐ government☐ industrial☐ military☐ museum☐ park☒ private residence☐ religious☐ scientific☐ transportation☐ other: _____

4. OWNER OF PROPERTY

NAME John & Herthe Haase

STREET & NUMBER Box 293

CITY, TOWN Leasburg

VICINITY OF Benton Township

STATE Missouri

5. LOCATION OF LEGAL DESCRIPTION

Assessor's Office
 Phelps County Courthouse
 Rolla, Missouri 65401

6. REPRESENTATION IN EXISTING SURVEYS

TITLE (None)	Determined Eligible?	Yes	No	Federal	State	County	Local

7. DESCRIPTION

CONDITION

☐ excellent☒ good☐ fair☐ deteriorated☐ ruins☐ unexposed

CHECK ONE

☒ unaltered☐ altered

CHECK ONE

☒ original site☐ moved

date Jan. 30, 1986

DESCRIBE THE PRESENT AND ORIGINAL (IF KNOWN) PHYSICAL APPEARANCE

The Gail house is a massive house that is simplistic and impressive. This two story structure was constructed from native sandstone originally cut from a quarry which was within 200 feet of the house. This house has arched windows with relief segmental arch surrounds. It has a medium pitch gable roofline which is covered with seamed metal. There are two projecting roof dormers with flat rooflines, and a brick straddle ridge chimney. The floor plan of this house includes six rooms and a bath. There is a full basement. The Gail house is an example of modified Richardsonian Romanesque architecture.

8. SIGNIFICANCE - Crawford County Survey - The Gail House

PERIOD	AREAS OF SIGNIFICANCE - CHECK AND JUSTIFY BELOW			
<input type="checkbox"/> prehistoric	<input type="checkbox"/> archeology - prehistoric	<input type="checkbox"/> community planning	<input type="checkbox"/> landscape architecture	<input type="checkbox"/> religion
<input type="checkbox"/> 1400-1499	<input type="checkbox"/> archeology - historic	<input type="checkbox"/> conservation	<input type="checkbox"/> law	<input type="checkbox"/> science
<input type="checkbox"/> 1500-1599	<input type="checkbox"/> agriculture	<input type="checkbox"/> economics	<input type="checkbox"/> literature	<input type="checkbox"/> sculpture
<input type="checkbox"/> 1600-1699	<input checked="" type="checkbox"/> architecture	<input type="checkbox"/> education	<input type="checkbox"/> military	<input type="checkbox"/> social / humanitarian
<input type="checkbox"/> 1700-1799	<input type="checkbox"/> art	<input type="checkbox"/> engineering	<input type="checkbox"/> music	<input type="checkbox"/> theater
<input type="checkbox"/> 1800-1899	<input type="checkbox"/> commerce	<input type="checkbox"/> exploration / settlement	<input type="checkbox"/> philosophy	<input type="checkbox"/> transportation
<input checked="" type="checkbox"/> 1900-	<input type="checkbox"/> communications	<input type="checkbox"/> industry	<input type="checkbox"/> politics / government	<input checked="" type="checkbox"/> other (specify) <u>History</u>
		<input type="checkbox"/> invention		

SPECIFIC DATES	Circa 1901	BUILDER / ARCHITECT	Fluck
----------------	------------	---------------------	-------

STATEMENT OF SIGNIFICANCE (IN ONE PARAGRAPH)

Architecture/History - Otto Gail & Alice Dalmus immigrated to Missouri from Germany and married here in 1903. They originally lived in a log house. In 1901 they had a Mr. Fluck begin to build this house. Mr. Fluck was a Swiss mason who, at that time, lived in Forrest Hill. Mr. Fluck was paid two dollars a day for building this house; it took three years to finish. The property upon which this house rests was originally a land grant property to the railroad.

Rhinehard Gail and Hertha Gail Haase are the current property owners of the Gail house; they are the children of Otto and Alice.

9. MAJOR BIBLIOGRAPHICAL REFERENCES

Rhinehard Gail

John and Herthe Gail Haase

10. GEOGRAPHICAL DATA

ACREAGE OF PROPERTY 80 acres QUADRANGLE NAME Leasburg Quad SCALE 1:24000
UTM REFERENCES

A	1 5 6 4 9 1 2 0 4 2 2 0 5 6 0	B	
	ZONE EASTING NORTHING		ZONE EASTING NORTHING
C		D	

VERBAL BOUNDARY DESCRIPTION AND JUSTIFICATION The Gail house is located in Benton township at the above referenced UTM coordinates. This location recognizes the building, outbuildings, and the parameter of the grounds upon which they rest.

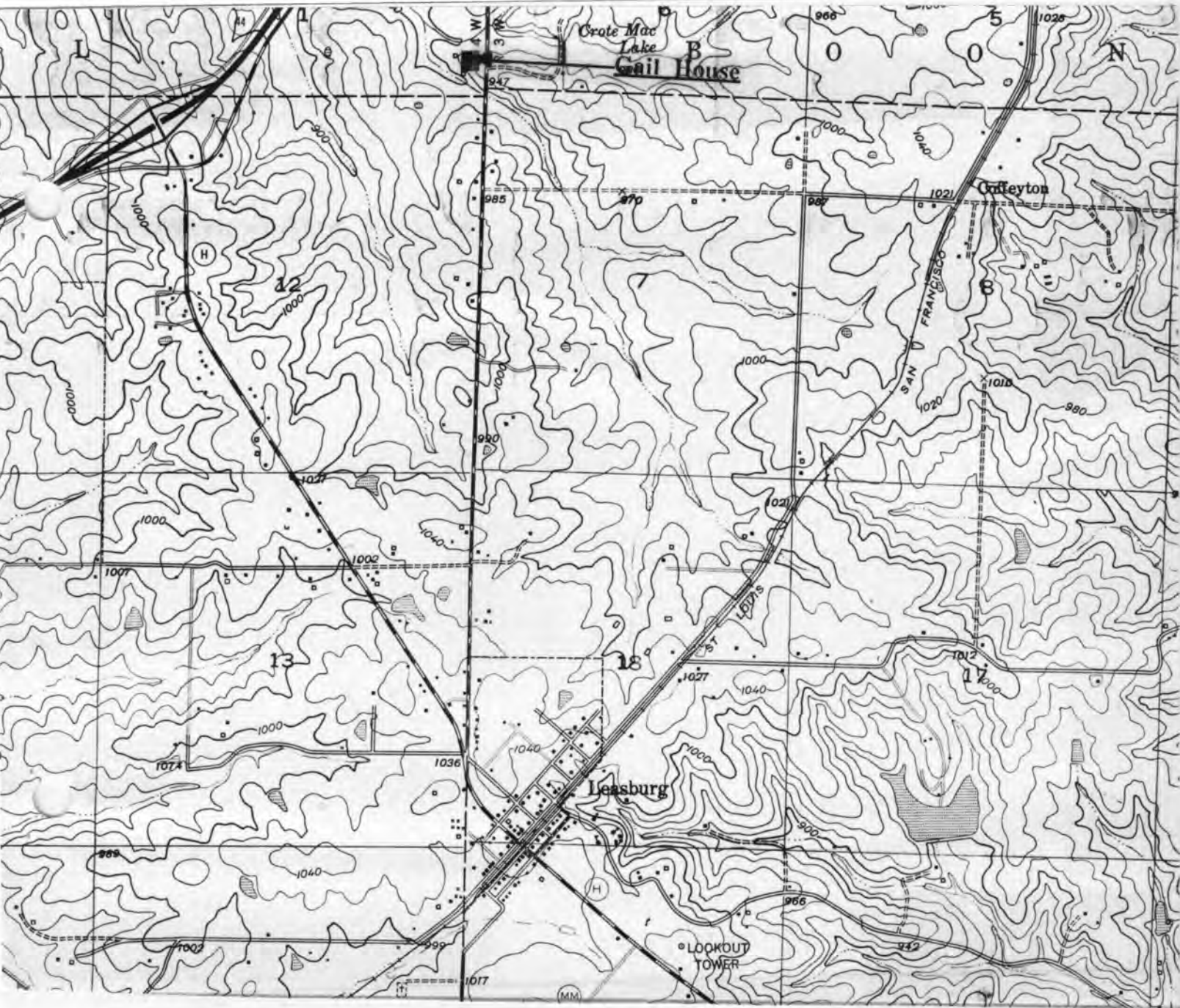
11. FORM PREPARED BY

NAME / TITLE Barbara S. Black - Assistant Historic Preservation Coordinator

ORGANIZATION Meramec Regional Planning Commission

ADDRESS 101 West Tenth Street, Rolla, Missouri 65401

DATE 1-30-86



CR-AS-00-120

**THE OTTO & ALICE GAIL HOUSE
(Rural) Leasburg, Mo.**

(Crawford County Survey)

**U. S. G. S. 7.5 Minute Topographic Map
Leasburg Quadrangle
Scale: 1:24,000**

UTM REFERENCES

Zone: 15

Easting: 649120

Northing: 4220560



MISSOURI OFFICE OF HISTORIC PRESERVATION / INVENTORY SURVEY FORM

1. NAME The Barbers House

HISTORIC

AND / OR COMMON

2. LOCATION T39N. R3W. S18.

STREET & NUMBER N. 2nd St.

CITY, TOWN Leasburg

VICINITY OF Liberty Township

STATE Missouri

CODE 29

COUNTY Crawford

CODE 055

3. CLASSIFICATION

CATEGORY

☐ district☒ building(s)☐ structure☐ site☐ object

OWNERSHIP

☐ public☒ private☐ both

PUBLIC ACQUISITION

☐ in process☐ being considered☐ N/A

STATUS

☒ occupied☐ unoccupied☐ work in progress

ACCESSIBLE

☐ yes: restricted☐ yes: unrestricted☐ no

PRESENT USE

☐ agriculture☐ commercial☐ educational☐ entertainment☐ government☐ industrial☐ military☐ museum☐ park☒ private residence☐ religious☐ scientific☐ transportation☐ other: _____

4. OWNER OF PROPERTY

NAME Don Matthews

STREET & NUMBER

CITY, TOWN Cuba

VICINITY OF

STATE Missouri

5. LOCATION OF LEGAL DESCRIPTION

Assessor's Office
 Phelps County Courthouse
 Rolla, Missouri 65401

6. REPRESENTATION IN EXISTING SURVEYS

TITLE (None)	Determined Eligible?	Yes	No	Federal	State	County	Local

7. DESCRIPTION

CONDITION

☐ excellent☐ good☒ fair☐ deteriorated☐ ruins☐ unexposed

CHECK ONE

☐ unaltered☒ altered

CHECK ONE

☒ original site☐ moved

date Jan. 18, 1985

DESCRIBE THE PRESENT AND ORIGINAL (IF KNOWN) PHYSICAL APPEARANCE

The Barber House has had many alterations made to its original section of two rooms. The original section has a rock foundation while the newer additions have cement foundations. The interior floor plan includes one room upstairs and five rooms and a bath downstairs. The original section has weatherboard exterior wall covering. The front porch has a wooden floor and a cement foundation and Queen Anne turned porch posts. There is a rear enclosed porch addition with a sloping shed roof. The Barber house is a modified Greek Revival style of architecture.

8. SIGNIFICANCE - Crawford County Survey - Barbers

PERIOD	AREAS OF SIGNIFICANCE - CHECK AND JUSTIFY BELOW				
<input type="checkbox"/> prehistoric	<input type="checkbox"/> archeology - prehistoric	<input type="checkbox"/> community planning	<input type="checkbox"/> landscape architecture	<input type="checkbox"/> religion	
<input type="checkbox"/> 1400-1499	<input type="checkbox"/> archeology - historic	<input type="checkbox"/> conservation	<input type="checkbox"/> law	<input type="checkbox"/> science	
<input type="checkbox"/> 1500-1599	<input type="checkbox"/> agriculture	<input type="checkbox"/> economics	<input type="checkbox"/> literature	<input type="checkbox"/> sculpture	
<input type="checkbox"/> 1600-1699	<input checked="" type="checkbox"/> architecture	<input type="checkbox"/> education	<input type="checkbox"/> military	<input type="checkbox"/> social / humanitarian	
<input type="checkbox"/> 1700-1799	<input type="checkbox"/> art	<input type="checkbox"/> engineering	<input type="checkbox"/> music	<input type="checkbox"/> theater	
<input type="checkbox"/> 1800-1899	<input type="checkbox"/> commerce	<input type="checkbox"/> exploration / settlement	<input type="checkbox"/> philosophy	<input type="checkbox"/> transportation	
<input checked="" type="checkbox"/> 1900-	<input type="checkbox"/> communications	<input type="checkbox"/> industry	<input type="checkbox"/> politics / government	<input type="checkbox"/> other (specify)	
		<input type="checkbox"/> invention			

SPECIFIC DATES Circa 1900 BUILDER / ARCHITECT Unknown

STATEMENT OF SIGNIFICANCE (IN ONE PARAGRAPH)

Architecture - The Barber house is an example of Greek Revival architecture.

9. MAJOR BIBLIOGRAPHICAL REFERENCES

Mr. & Mrs. David Barbers

10. GEOGRAPHICAL DATA

ACREAGE OF PROPERTY 3,000 square feet . QUADRANGLE NAME Leasburg Quad SCALE 1:24000
UTM REFERENCES

A	<u>1</u> <u>5</u>	<u>6</u> <u>4</u> <u>9</u> <u>3</u> <u>6</u> <u>0</u>	<u>4</u> <u>2</u> <u>1</u> <u>7</u> <u>2</u> <u>4</u> <u>0</u>	B	<u> </u> <u> </u>	<u> </u> <u> </u> <u> </u> <u> </u> <u> </u> <u> </u>	<u> </u> <u> </u> <u> </u> <u> </u> <u> </u> <u> </u>
	ZONE	EASTING	NORTHING		ZONE	EASTING	NORTHING
C	<u> </u> <u> </u>	<u> </u> <u> </u> <u> </u> <u> </u> <u> </u> <u> </u>	<u> </u> <u> </u> <u> </u> <u> </u> <u> </u> <u> </u>	D	<u> </u> <u> </u>	<u> </u> <u> </u> <u> </u> <u> </u> <u> </u> <u> </u>	<u> </u> <u> </u> <u> </u> <u> </u> <u> </u> <u> </u>

VERBAL BOUNDARY DESCRIPTION AND JUSTIFICATION The Barber house is located in Liberty township at the above referenced UTM coordinates. This location recognizes the building and the parameter of the grounds upon which it rests.

11. FORM PREPARED BY

NAME / TITLE Barbara S. Black - Assistant Historic Preservation Coordinator

ORGANIZATION Meramec Regional Planning Commission

ADDRESS 101 West Tenth Street, Rolla, Missouri 65401

DATE 1-28-86

STATE OF MISSOURI
GEOLOGICAL SURVEY AND WATER RESOURCES



THE BARBERS HOUSE
Leasburg, Mo.

CR-AS-001-121

(Crawford County Survey)

U. S. G. S. 7.5 Minute Topographic Map
Leasburg Quadrangle
Scale: 1:24,000

UTM REFERENCES
Zone: 15
Easting: 649360
Northing: 4217240



MISSOURI OFFICE OF HISTORIC PRESERVATION / INVENTORY SURVEY FORM

1. NAME Leasburg City Hall

HISTORIC

AND / OR COMMON

2. LOCATION T39N. R3W. S18.

STREET & NUMBER N 2nd St.

CITY, TOWN Leasburg

VICINITY OF

Liberty Township

STATE Missouri

CODE 29

COUNTY Crawford

CODE 055

3. CLASSIFICATION

CATEGORY

OWNERSHIP

STATUS

PRESENT USE

☐ district☒ public☐ occupied☐ agriculture☐ museum☒ building(s)☐ private☒ unoccupied☐ commercial☐ park☐ structure☐ both☐ work in progress☐ educational☐ private residence☐ site

PUBLIC ACQUISITION

ACCESSIBLE

☐ entertainment☐ religious☐ object☐ in process☐ yes: restricted☐ government☐ scientific☐ being considered☐ yes: unrestricted☐ industrial☐ transportation☐ N/A☐ no☐ military☐ other: _____

4. OWNER OF PROPERTY

NAME Don Matthews

STREET & NUMBER

CITY, TOWN Cuba

VICINITY OF

STATE Missouri

5. LOCATION OF LEGAL DESCRIPTION

Assessor's Office
 Phelps County Courthouse
 Rolla, Missouri 65401

6. REPRESENTATION IN EXISTING SURVEYS

TITLE (None)	Determined Eligible?	Yes	No	Federal	State	County	Local

7. DESCRIPTION

CONDITION

CHECK ONE

CHECK ONE

☐ excellent☐ deteriorated☒ unaltered☒ original site☐ good☐ ruins☐ altered☐ moved

date Jan. 22, 1986

☒ fair☐ unexposed

DESCRIBE THE PRESENT AND ORIGINAL (IF KNOWN) PHYSICAL APPEARANCE

The Leasburg City Hall is a small, single story, single room building. The foundation is concrete, exterior wall covering is clapboard, and the roof has been covered with shingles. There is an off centered front door with paired single sash windows in front. The roofline is gabled with exposed eaves and a side brick chimney. This is a Utilitarian style of building.

8. SIGNIFICANCE - Crawford County Survey - Leasburg City Hall

PERIOD	AREAS OF SIGNIFICANCE - CHECK AND JUSTIFY BELOW			
<input type="checkbox"/> prehistoric	<input type="checkbox"/> archeology - prehistoric	<input checked="" type="checkbox"/> community planning	<input type="checkbox"/> landscape architecture	<input type="checkbox"/> religion
<input type="checkbox"/> 1400-1499	<input type="checkbox"/> archeology - historic	<input type="checkbox"/> conservation	<input type="checkbox"/> law	<input type="checkbox"/> science
<input type="checkbox"/> 1500-1599	<input type="checkbox"/> agriculture	<input type="checkbox"/> economics	<input type="checkbox"/> literature	<input type="checkbox"/> sculpture
<input type="checkbox"/> 1600-1699	<input type="checkbox"/> architecture	<input type="checkbox"/> education	<input type="checkbox"/> military	<input type="checkbox"/> social / humanitarian
<input type="checkbox"/> 1700-1799	<input type="checkbox"/> art	<input type="checkbox"/> engineering	<input type="checkbox"/> music	<input type="checkbox"/> theater
<input type="checkbox"/> 1800-1899	<input type="checkbox"/> commerce	<input type="checkbox"/> exploration / settlement	<input type="checkbox"/> philosophy	<input type="checkbox"/> transportation
<input checked="" type="checkbox"/> 1900-	<input type="checkbox"/> communications	<input type="checkbox"/> industry	<input type="checkbox"/> politics / government	<input type="checkbox"/> other (specify)
		<input type="checkbox"/> invention		

SPECIFIC DATES Circa 1930 BUILDER / ARCHITECT Unknown

STATEMENT OF SIGNIFICANCE (IN ONE PARAGRAPH)

Community - The Leasburg City Hall was used for some time before it was abandoned ten years ago.

9. MAJOR BIBLIOGRAPHICAL REFERENCES

Gayle Hansel
Rt. 1
Leasburg

10. GEOGRAPHICAL DATA

ACREAGE OF PROPERTY one lot size QUADRANGLE NAME Leasburg Quad SCALE 1:24000
UTM REFERENCES

A	1 5	6 4 9 5 0 0	4 2 1 7 2 4 0	B												
	ZONE	EASTING	NORTHING		ZONE	EASTING	NORTHING									
C					D											

VERBAL BOUNDARY DESCRIPTION AND JUSTIFICATION The Leasburg City Hall is located in Liberty township at the above referenced UTM coordinates. This location recognizes the building and the parameter of the grounds upon which it rests.

11. FORM PREPARED BY

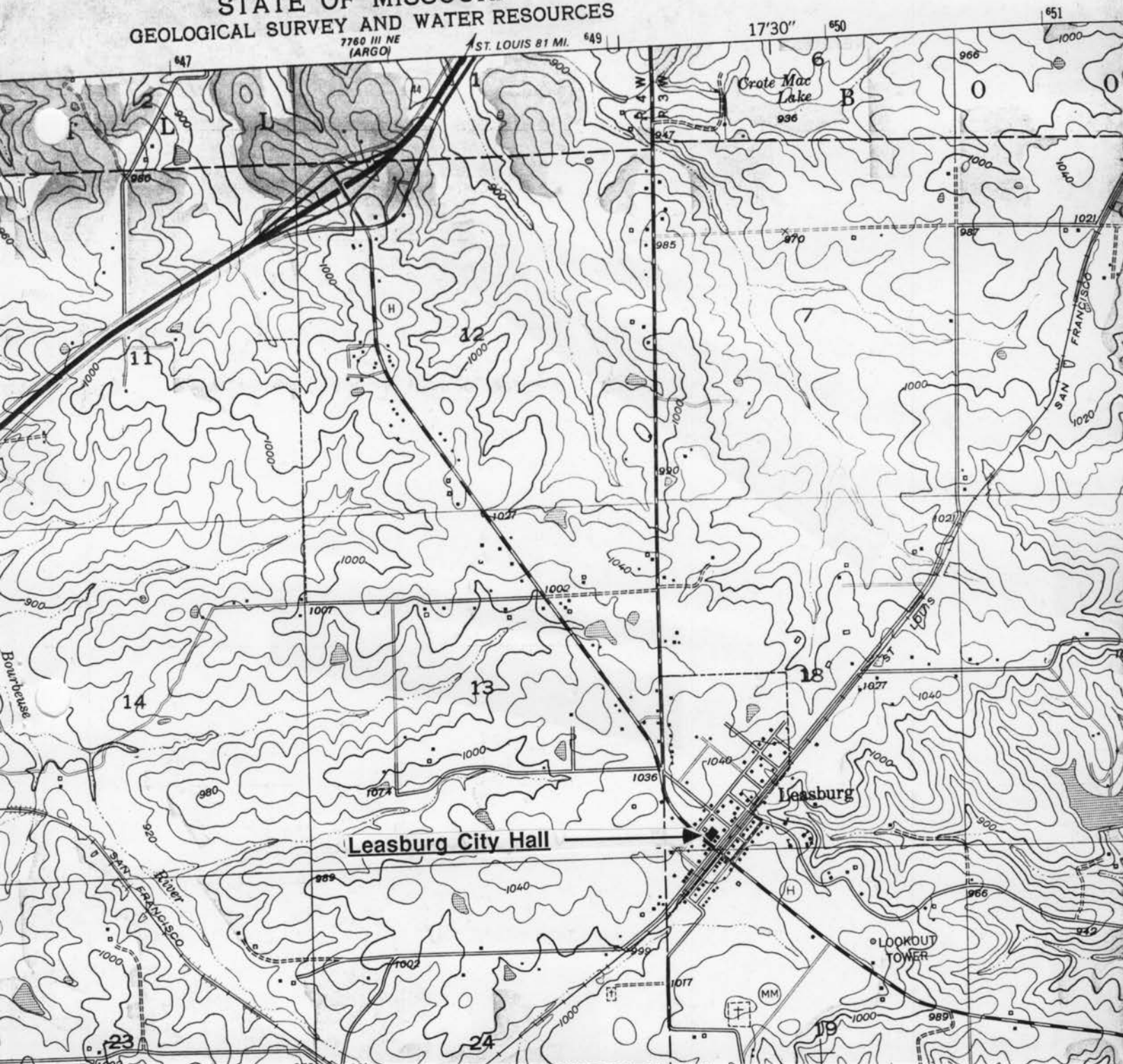
NAME / TITLE Barbara S. Black - Assistant Historic Preservation Coordinator

ORGANIZATION Meramec Regional Planning Commission

ADDRESS 101 West Tenth Street, Rolla, Missouri 65401

DATE 1-22-86

STATE OF MISSOURI
GEOLOGICAL SURVEY AND WATER RESOURCES



Leasburg City Hall

Leasburg

LOOKOUT TOWER

THE LEASBURG CITY HALL
Leasburg, Mo.

CR-AS-001-122

(Crawford County Survey)

U. S. G. S. 7.5 Minute Topographic Map
Leasburg Quadrangle
Scale: 1:24,000

UTM REFERENCES
Zone: 15
Easting: 649500
Northing: 4217240



MISSOURI OFFICE OF HISTORIC PRESERVATION / INVENTORY SURVEY FORM

1. NAME Matthew's Antique Shop

HISTORIC

AND / OR COMMON

2. LOCATION T39N. R3W. S18.

STREET & NUMBER N. 2nd St.

CITY, TOWN Leasburg

VICINITY OF Liberty township

STATE Missouri

CODE 29

COUNTY Crawford

CODE 055

3. CLASSIFICATION

CATEGORY

☐ district☒ building(s)☐ structure☐ site☐ object

OWNERSHIP

☐ public☒ private☐ both

PUBLIC ACQUISITION

☐ in process☐ being considered☐ N/A

STATUS

☒ occupied☐ unoccupied☐ work in progress

ACCESSIBLE

☐ yes: restricted☐ yes: unrestricted☐ no

PRESENT USE

☐ agriculture☒ commercial☐ educational☐ entertainment☐ government☐ industrial☐ military☐ museum☐ park☐ private residence☐ religious☐ scientific☐ transportation☐ other: _____

4. OWNER OF PROPERTY

NAME Don Matthews

STREET & NUMBER

CITY, TOWN Cuba

VICINITY OF Liberty township STATE Missouri

5. LOCATION OF LEGAL DESCRIPTION

Assessor's Office
 Phelps County Courthouse
 Rolla, Missouri 65401

6. REPRESENTATION IN EXISTING SURVEYS

TITLE (None)	Determined Eligible?	Yes	No	Federal	State	County	Local

7. DESCRIPTION

CONDITION

☐ excellent☒ good☐ deteriorated☐ ruins

CHECK ONE

☒ unaltered☐ altered

CHECK ONE

☐ original site☒ moved

date Jan. 22, 1986

DESCRIBE THE PRESENT AND ORIGINAL (IF KNOWN) PHYSICAL APPEARANCE

This building is of a square plan shape and is two storys high. There is a centered front door recessed into the body of the building and flanked by commercial windows. The front porch has a shed roof and four columns; the roofline is flat. The exterior has been covered with vertical boards. This could possibly have been one of the first stores in Leasburg; at one time the front of this building faced the railroad tracks but (for unknown purposes) was moved so the front now faces the main street of Leasburg. This building is an American Foursquare style of architecture.

8. SIGNIFICANCE - Crawford County Survey - Matthew's Antique Store

PERIOD	AREAS OF SIGNIFICANCE - CHECK AND JUSTIFY BELOW			
<input type="checkbox"/> prehistoric	<input type="checkbox"/> archeology - prehistoric	<input type="checkbox"/> community planning	<input type="checkbox"/> landscape architecture	<input type="checkbox"/> religion
<input type="checkbox"/> 1400-1499	<input type="checkbox"/> archeology - historic	<input type="checkbox"/> conservation	<input type="checkbox"/> law	<input type="checkbox"/> science
<input type="checkbox"/> 1500-1599	<input type="checkbox"/> agriculture	<input type="checkbox"/> economics	<input type="checkbox"/> literature	<input type="checkbox"/> sculpture
<input type="checkbox"/> 1600-1699	<input type="checkbox"/> architecture	<input type="checkbox"/> education	<input type="checkbox"/> military	<input type="checkbox"/> social / humanitarian
<input type="checkbox"/> 1700-1799	<input type="checkbox"/> art	<input type="checkbox"/> engineering	<input type="checkbox"/> music	<input type="checkbox"/> theater
<input checked="" type="checkbox"/> 1800-1899	<input checked="" type="checkbox"/> commerce	<input type="checkbox"/> exploration / settlement	<input type="checkbox"/> philosophy	<input type="checkbox"/> transportation
<input type="checkbox"/> 1900-	<input type="checkbox"/> communications	<input type="checkbox"/> industry	<input type="checkbox"/> politics / government	<input type="checkbox"/> other (specify)
		<input type="checkbox"/> invention		

SPECIFIC DATES Circa 1886 BUILDER / ARCHITECT Unknown

STATEMENT OF SIGNIFICANCE (IN ONE PARAGRAPH)

Commerce - This store has served the town of Leasburg for many years and (although the builder is unknown) may have been one of the original stores in the Leasburg area.

9. MAJOR BIBLIOGRAPHICAL REFERENCES

Laura Lockhart
Rt. 1, Box 179
Leasburg

10. GEOGRAPHICAL DATA

ACREAGE OF PROPERTY one lot QUADRANGLE NAME Leasburg Quad SCALE 1:24000
UTM REFERENCES

<p>A</p> <table border="1" style="display: inline-table; text-align: center;"> <tr><td>1</td><td>5</td></tr> </table> <table border="1" style="display: inline-table; text-align: center;"> <tr><td>6</td><td>4</td><td>9</td><td>4</td><td>0</td><td>0</td></tr> </table> <table border="1" style="display: inline-table; text-align: center;"> <tr><td>4</td><td>2</td><td>1</td><td>7</td><td>1</td><td>8</td><td>0</td></tr> </table>	1	5	6	4	9	4	0	0	4	2	1	7	1	8	0	<p>B</p> <table border="1" style="display: inline-table; text-align: center;"> <tr><td> </td><td> </td></tr> </table> <table border="1" style="display: inline-table; text-align: center;"> <tr><td> </td><td> </td><td> </td><td> </td><td> </td><td> </td><td> </td><td> </td></tr> </table> <table border="1" style="display: inline-table; text-align: center;"> <tr><td> </td><td> </td><td> </td><td> </td><td> </td><td> </td><td> </td><td> </td></tr> </table>																					
1	5																																				
6	4	9	4	0	0																																
4	2	1	7	1	8	0																															
ZONE EASTING NORTHING	ZONE EASTING NORTHING																																				
<p>C</p> <table border="1" style="display: inline-table; text-align: center;"> <tr><td> </td><td> </td></tr> </table> <table border="1" style="display: inline-table; text-align: center;"> <tr><td> </td><td> </td><td> </td><td> </td><td> </td><td> </td><td> </td><td> </td></tr> </table> <table border="1" style="display: inline-table; text-align: center;"> <tr><td> </td><td> </td><td> </td><td> </td><td> </td><td> </td><td> </td><td> </td></tr> </table>																			<p>D</p> <table border="1" style="display: inline-table; text-align: center;"> <tr><td> </td><td> </td></tr> </table> <table border="1" style="display: inline-table; text-align: center;"> <tr><td> </td><td> </td><td> </td><td> </td><td> </td><td> </td><td> </td><td> </td></tr> </table> <table border="1" style="display: inline-table; text-align: center;"> <tr><td> </td><td> </td><td> </td><td> </td><td> </td><td> </td><td> </td><td> </td></tr> </table>																		
ZONE EASTING NORTHING	ZONE EASTING NORTHING																																				

VERBAL BOUNDARY DESCRIPTION AND JUSTIFICATION Matthew's Antique Shop is located in Liberty township at the above referenced UTM coordinates. This location recognizes the building and the parameter of the grounds upon which it rests.

11. FORM PREPARED BY

NAME / TITLE Barbara S. Black - Assistant Historic Preservation Coordinator

ORGANIZATION Meramec Regional Planning Commission

ADDRESS 101 West Tenth Street, Rolla, Missouri 65401

DATE 1-22-86

STATE OF MISSOURI
GEOLOGICAL SURVEY AND WATER RESOURCES



THE MATTHEW'S ANTIQUE SHOP
Leasburg, Mo.

CR-AS-001-123

(Crawford County Survey)

U. S. G. S. 7.5 Minute Topographic Map
Leasburg Quadrangle
Scale: 1:24,000

UTM REFERENCES
Zone: 15
Easting: 649400
Northing: 4217180



MISSOURI OFFICE OF HISTORIC PRESERVATION / INVENTORY SURVEY FORM

1. NAME Leasburg Community Building

HISTORIC Leasburg Public School Building

AND / OR COMMON

2. LOCATION T39N. R3W. S19.

STREET & NUMBER S. 4th. St.

CITY, TOWN Leasburg

VICINITY OF Liberty township

STATE Missouri

CODE 29

COUNTY Crawford

CODE 055

3. CLASSIFICATION

CATEGORY

☐ district☒ building(s)☐ structure☐ site☐ object

OWNERSHIP

☐ public☒ private☐ both

PUBLIC ACQUISITION

☐ in process☐ being considered☐ N/A

STATUS

☐ occupied☒ unoccupied☐ work in progress

ACCESSIBLE

☐ yes: restricted☐ yes: unrestricted☐ no

PRESENT USE

☐ agriculture☐ commercial☒ educational☐ entertainment☐ government☐ industrial☐ military☐ museum☐ park☐ private residence☐ religious☐ scientific☐ transportation☐ other: _____

4. OWNER OF PROPERTY

NAME City of Leasburg

STREET & NUMBER

CITY, TOWN Leasburg

VICINITY OF Liberty township

STATE Missouri

5. LOCATION OF LEGAL DESCRIPTION

Assessor's Office
 Phelps County Courthouse
 Rolla, Missouri 65401

6. REPRESENTATION IN EXISTING SURVEYS

TITLE (None)	Determined Eligible?	Yes	No	Federal	State	County	Local

7. DESCRIPTION

CONDITION

☐ excellent☐ good☐ fair☒ deteriorated☐ ruins☐ unexposed

CHECK ONE

☐ unaltered☒ altered

CHECK ONE

☒ original site☐ moved

date Jan. 22, 1986

DESCRIBE THE PRESENT AND ORIGINAL (IF KNOWN) PHYSICAL APPEARANCE

The Leasburg Community building is a most unprepossing building of an irregular plan shape with many alterations.

The construction is of fieldstone and the roofline is basically flat; there is a brick chimney. At one time this building was two stories in height and this second story use to be where the high school was taught; the second story was cut off many years ago. A brick addition was added by Albert Hamlin and the fieldstone rock was also added by him. Although the year in which the school was converted into a community hall is unknown, the city bought this for \$10,000. The Leasburg Community building is a Utilitarian style of architecture.

8. SIGNIFICANCE - Crawford County Survey - Leasburg Community Hall

PERIOD	AREAS OF SIGNIFICANCE - CHECK AND JUSTIFY BELOW				
<input type="checkbox"/> prehistoric	<input type="checkbox"/> archeology - prehistoric	<input type="checkbox"/> community planning	<input type="checkbox"/> landscape architecture	<input type="checkbox"/> religion	
<input type="checkbox"/> 1400-1499	<input type="checkbox"/> archeology - historic	<input type="checkbox"/> conservation	<input type="checkbox"/> law	<input type="checkbox"/> science	
<input type="checkbox"/> 1500-1599	<input type="checkbox"/> agriculture	<input type="checkbox"/> economics	<input type="checkbox"/> literature	<input type="checkbox"/> sculpture	
<input type="checkbox"/> 1600-1699	<input type="checkbox"/> architecture	<input checked="" type="checkbox"/> education	<input type="checkbox"/> military	<input type="checkbox"/> social / humanitarian	
<input type="checkbox"/> 1700-1799	<input type="checkbox"/> art	<input type="checkbox"/> engineering	<input type="checkbox"/> music	<input type="checkbox"/> theater	
<input type="checkbox"/> 1800-1899	<input type="checkbox"/> commerce	<input type="checkbox"/> exploration / settlement	<input type="checkbox"/> philosophy	<input type="checkbox"/> transportation	
<input checked="" type="checkbox"/> 1900-	<input type="checkbox"/> communications	<input type="checkbox"/> industry	<input type="checkbox"/> politics / government	<input type="checkbox"/> other (specify)	
		<input type="checkbox"/> invention			

SPECIFIC DATES Circa 1930 BUILDER / ARCHITECT Unknown

STATEMENT OF SIGNIFICANCE (IN ONE PARAGRAPH)

Education - The Leasburg school served the Leasburg community for many years before being purchased by the City. It is now used as a community hall and meeting place.

9. MAJOR BIBLIOGRAPHICAL REFERENCES

Mr. & Mrs. Wood
410 S. 4th St.
Leasburg

10. GEOGRAPHICAL DATA

ACREAGE OF PROPERTY Unknown QUADRANGLE NAME Leasburg Quad SCALE 1:24000
UTM REFERENCES

A	1 5	6 4 9 6 8 0	4 2 1 7 1 2 0	B											
	ZONE	EASTING	NORTHING		ZONE	EASTING	NORTHING								
C					D										

VERBAL BOUNDARY DESCRIPTION AND JUSTIFICATION The Leasburg community hall is located in Liberty township at the above referenced UTM coordinates. This location recognizes the building and the parameter of the grounds upon which it rests.

11. FORM PREPARED BY

NAME / TITLE Barbara S. Black - Assistant Historic Preservation Coordinator

ORGANIZATION Meramec Regional Planning Commission

ADDRESS 101 West Tenth Street, Rolla, Missouri 65401

DATE 1-22-86

STATE OF MISSOURI
 GEOLOGICAL SURVEY AND WATER RESOURCES
 7760 III NE (ARGO)
 ST. LOUIS 81 MI.
 17'30" 650
 649
 647
 646
 645
 644
 643
 642
 641
 640
 639
 638
 637
 636
 635
 634
 633
 632
 631
 630
 629
 628
 627
 626
 625
 624
 623
 622
 621
 620
 619
 618
 617
 616
 615
 614
 613
 612
 611
 610
 609
 608
 607
 606
 605
 604
 603
 602
 601
 600
 599
 598
 597
 596
 595
 594
 593
 592
 591
 590
 589
 588
 587
 586
 585
 584
 583
 582
 581
 580
 579
 578
 577
 576
 575
 574
 573
 572
 571
 570
 569
 568
 567
 566
 565
 564
 563
 562
 561
 560
 559
 558
 557
 556
 555
 554
 553
 552
 551
 550
 549
 548
 547
 546
 545
 544
 543
 542
 541
 540
 539
 538
 537
 536
 535
 534
 533
 532
 531
 530
 529
 528
 527
 526
 525
 524
 523
 522
 521
 520
 519
 518
 517
 516
 515
 514
 513
 512
 511
 510
 509
 508
 507
 506
 505
 504
 503
 502
 501
 500
 499
 498
 497
 496
 495
 494
 493
 492
 491
 490
 489
 488
 487
 486
 485
 484
 483
 482
 481
 480
 479
 478
 477
 476
 475
 474
 473
 472
 471
 470
 469
 468
 467
 466
 465
 464
 463
 462
 461
 460
 459
 458
 457
 456
 455
 454
 453
 452
 451
 450
 449
 448
 447
 446
 445
 444
 443
 442
 441
 440
 439
 438
 437
 436
 435
 434
 433
 432
 431
 430
 429
 428
 427
 426
 425
 424
 423
 422
 421
 420
 419
 418
 417
 416
 415
 414
 413
 412
 411
 410
 409
 408
 407
 406
 405
 404
 403
 402
 401
 400
 399
 398
 397
 396
 395
 394
 393
 392
 391
 390
 389
 388
 387
 386
 385
 384
 383
 382
 381
 380
 379
 378
 377
 376
 375
 374
 373
 372
 371
 370
 369
 368
 367
 366
 365
 364
 363
 362
 361
 360
 359
 358
 357
 356
 355
 354
 353
 352
 351
 350
 349
 348
 347
 346
 345
 344
 343
 342
 341
 340
 339
 338
 337
 336
 335
 334
 333
 332
 331
 330
 329
 328
 327
 326
 325
 324
 323
 322
 321
 320
 319
 318
 317
 316
 315
 314
 313
 312
 311
 310
 309
 308
 307
 306
 305
 304
 303
 302
 301
 300
 299
 298
 297
 296
 295
 294
 293
 292
 291
 290
 289
 288
 287
 286
 285
 284
 283
 282
 281
 280
 279
 278
 277
 276
 275
 274
 273
 272
 271
 270
 269
 268
 267
 266
 265
 264
 263
 262
 261
 260
 259
 258
 257
 256
 255
 254
 253
 252
 251
 250
 249
 248
 247
 246
 245
 244
 243
 242
 241
 240
 239
 238
 237
 236
 235
 234
 233
 232
 231
 230
 229
 228
 227
 226
 225
 224
 223
 222
 221
 220
 219
 218
 217
 216
 215
 214
 213
 212
 211
 210
 209
 208
 207
 206
 205
 204
 203
 202
 201
 200
 199
 198
 197
 196
 195
 194
 193
 192
 191
 190
 189
 188
 187
 186
 185
 184
 183
 182
 181
 180
 179
 178
 177
 176
 175
 174
 173
 172
 171
 170
 169
 168
 167
 166
 165
 164
 163
 162
 161
 160
 159
 158
 157
 156
 155
 154
 153
 152
 151
 150

CR2-AS-001-124

U. S. G. S. 7.5 Minute Topographic Map
Leasburg Quadrangle
Scale: 1:24,000

UTM REFERENCES
Zone: 15
Easting: 649680
Northing: 4217120



MISSOURI OFFICE OF HISTORIC PRESERVATION / INVENTORY SURVEY FORM

1. NAME The Phillips House

HISTORIC

AND / OR COMMON

2. LOCATION T39N. R3W. S18.

STREET & NUMBER East Frisco Ave.

CITY, TOWN Leasburg

VICINITY OF

Liberty township

STATE Missouri

CODE 29

COUNTY Crawford

CODE 055

3. CLASSIFICATION

CATEGORY

☐ district☒ building(s)☐ structure☐ site☐ object

OWNERSHIP

☐ public☒ private☐ both

PUBLIC ACQUISITION

☐ in process☐ being considered☐ N/A

STATUS

☒ occupied☐ unoccupied☐ work in progress

ACCESSIBLE

☐ yes: restricted☐ yes: unrestricted☐ no

PRESENT USE

☐ agriculture☐ commercial☐ educational☐ entertainment☐ government☐ industrial☐ military☐ museum☐ park☒ private residence☐ religious☐ scientific☐ transportation☐ other: _____

4. OWNER OF PROPERTY

NAME Forest & Edith Phillips

STREET & NUMBER East Frisco Ave.

CITY, TOWN Leasburg

VICINITY OF

Liberty township

STATE Missouri

5. LOCATION OF LEGAL DESCRIPTION

Assessor's Office

Phelps County Courthouse

Rolla, Missouri 65401

6. REPRESENTATION IN EXISTING SURVEYS

TITLE (None)

Determined Eligible?

Yes

No

Federal

State

County

Local

7. DESCRIPTION

CONDITION

☐ excellent☒ good☐ fair☐ deteriorated☐ ruins☐ unexposed

CHECK ONE

☒ unaltered☐ altered

CHECK ONE

☒ original site☐ moved

date

Jan. 28, 1986

DESCRIBE THE PRESENT AND ORIGINAL (IF KNOWN) PHYSICAL APPEARANCE

The Phillips house is a pleasant example of Modified Queen Anne architecture in the Leasburg area; it has been slightly altered by the addition of a rear dining room and kitchen section. It has a pine and oak frame construction, a rock foundation, and a shingle roof. This is a two story building of a basic square plan shape. The Phillips house has original single sash windows framed in plain trim molding. The most elaborate architectural feature of this house is the two tiered front porch. The second floor porch is replete with Queen Anne turned porch posts, spindles along the porch frieze, spindle balusters, and a pediment gable ornamented with fishscale shingles. There are centered front doors on the first and second stories. The main section of the house has a gable roofline and a center ridge brick chimney. The interior has the original high ceilings.

8. SIGNIFICANCE - Crawford County Survey - Phillips

PERIOD	AREAS OF SIGNIFICANCE - CHECK AND JUSTIFY BELOW			
<input type="checkbox"/> prehistoric	<input type="checkbox"/> archeology - prehistoric	<input type="checkbox"/> community planning	<input type="checkbox"/> landscape architecture	<input type="checkbox"/> religion
<input type="checkbox"/> 1400-1499	<input type="checkbox"/> archeology - historic	<input type="checkbox"/> conservation	<input type="checkbox"/> law	<input type="checkbox"/> science
<input type="checkbox"/> 1500-1599	<input type="checkbox"/> agriculture	<input type="checkbox"/> economics	<input type="checkbox"/> literature	<input type="checkbox"/> sculpture
<input type="checkbox"/> 1600-1699	<input type="checkbox"/> architecture	<input type="checkbox"/> education	<input type="checkbox"/> military	<input type="checkbox"/> social / humanitarian
<input type="checkbox"/> 1700-1799	<input type="checkbox"/> art	<input type="checkbox"/> engineering	<input type="checkbox"/> music	<input type="checkbox"/> theater
<input checked="" type="checkbox"/> 1800-1899	<input type="checkbox"/> commerce	<input type="checkbox"/> exploration / settlement	<input type="checkbox"/> philosophy	<input type="checkbox"/> transportation
<input type="checkbox"/> 1900-	<input type="checkbox"/> communications	<input type="checkbox"/> industry	<input type="checkbox"/> politics / government	<input checked="" type="checkbox"/> other (specify)
		<input type="checkbox"/> invention		

SPECIFIC DATES Circa 1883 BUILDER / ARCHITECT Mark Kelly

STATEMENT OF SIGNIFICANCE (IN ONE PARAGRAPH)

History - The property that the Phillips house rests upon was originally sold to Ruth Lea by the St. Louis & San Francisco Railroad Company around 1883; the property was sold for \$225.00.

9. MAJOR BIBLIOGRAPHICAL REFERENCES

Forest & Edith Phillips

10. GEOGRAPHICAL DATA

ACREAGE OF PROPERTY one lot size QUADRANGLE NAME Leasburg Quad SCALE 1:24000
UTM REFERENCES

A	1 5	6 4 9 4 4 0	4 2 1 7 2 4 0	B												
	ZONE	EASTING	NORTHING		ZONE	EASTING	NORTHING									
C					D											

VERBAL BOUNDARY DESCRIPTION AND JUSTIFICATION The Phillips house is located in Liberty township at the above referenced UTM coordinates. This location recognizes the building and the parameter of the grounds upon which it rests.

11. FORM PREPARED BY

NAME / TITLE Barbara S. Black - Assistant Historic Preservation Coordinator

ORGANIZATION Meramec Regional Planning Commission

ADDRESS 101 West Tenth Street, Rolla, Missouri 65401

DATE 1-28-86



THE PHILLIPS HOUSE
Leasburg, Mo.

CR-AS-001-125

(Crawford County Survey)

U. S. G. S. 7.5 Minute Topographic Map
Leasburg Quadrangle
Scale: 1:24,000

UTM REFERENCES
Zone: 15
Easting: 649440
Northing: 4217240



MISSOURI OFFICE OF HISTORIC PRESERVATION / INVENTORY SURVEY FORM

1. NAME Mt. Olive Baptist Church

HISTORIC

AND / OR COMMON

2. LOCATION T39N. R3W. S35.

STREET & NUMBER Lick Creek Rd

CITY, TOWN Leasburg

VICINITY OF Benton township

STATE Missouri

CODE 29

COUNTY Crawford

CODE 055

3. CLASSIFICATION

CATEGORY

☐ district☒ building(s)☐ structure☐ site☐ object

OWNERSHIP

☒ public☐ private☐ both

PUBLIC ACQUISITION

☐ in process☐ being considered☐ N/A

STATUS

☐ occupied☐ unoccupied☐ work in progress

ACCESSIBLE

☐ yes: restricted☐ yes: unrestricted☐ no

PRESENT USE

☐ agriculture☐ commercial☐ educational☐ entertainment☐ government☐ industrial☐ military☐ museum☐ park☐ private residence☒ religious☐ scientific☐ transportation☐ other: _____

4. OWNER OF PROPERTY

NAME Mt. Olive Baptist Community

STREET & NUMBER

CITY, TOWN Leasburg

VICINITY OF Benton township

STATE Missouri

5. LOCATION OF LEGAL DESCRIPTION

Assessor's Office
 Phelps County Courthouse
 Rolla, Missouri 65401

6. REPRESENTATION IN EXISTING SURVEYS

TITLE (None)	Determined Eligible?	Yes	No	Federal	State	County	Local

7. DESCRIPTION

CONDITION

☐ excellent☒ good☐ fair☐ deteriorated☐ ruins☐ unexposed

CHECK ONE

☐ unaltered☒ altered

CHECK ONE

☒ original site☐ moved

date Jan. 22, 1986

DESCRIBE THE PRESENT AND ORIGINAL (IF KNOWN) PHYSICAL APPEARANCE

The Mount Olive Baptist Church is of an irregular plan shape with several major room additions; altogether there are three sections. The back addition has a frame of cement blocks with simple sash windows and a clapboard pediment. The front section has a cement foundation, clapboard siding, wide eaves, and box cornice returns. The original section has a frame of rusticated stone construction with contrasting sawtooth design on the frame edges, or quoins. This middle section has an asphalt shingled roof, simple sash windows with two over two panes, and a cement foundation. The gable pitch roofline has wide eaves and purlins or "knee braces". The Mount Olive Baptist Church is a Utilitarian style of architecture.

8. SIGNIFICANCE - Crawford County Survey - The Mount Olive Baptist Church

PERIOD	AREAS OF SIGNIFICANCE - CHECK AND JUSTIFY BELOW				
<input type="checkbox"/> prehistoric	<input type="checkbox"/> archeology - prehistoric	<input type="checkbox"/> community planning	<input type="checkbox"/> landscape architecture	<input checked="" type="checkbox"/> religion	
<input type="checkbox"/> 1400-1499	<input type="checkbox"/> archeology - historic	<input type="checkbox"/> conservation	<input type="checkbox"/> law	<input type="checkbox"/> science	
<input type="checkbox"/> 1500-1599	<input type="checkbox"/> agriculture	<input type="checkbox"/> economics	<input type="checkbox"/> literature	<input type="checkbox"/> sculpture	
<input type="checkbox"/> 1600-1699	<input type="checkbox"/> architecture	<input type="checkbox"/> education	<input type="checkbox"/> military	<input type="checkbox"/> social / humanitarian	
<input type="checkbox"/> 1700-1799	<input type="checkbox"/> art	<input type="checkbox"/> engineering	<input type="checkbox"/> music	<input type="checkbox"/> theater	
<input type="checkbox"/> 1800-1899	<input type="checkbox"/> commerce	<input type="checkbox"/> exploration / settlement	<input type="checkbox"/> philosophy	<input type="checkbox"/> transportation	
<input checked="" type="checkbox"/> 1900-	<input type="checkbox"/> communications	<input type="checkbox"/> industry	<input type="checkbox"/> politics / government	<input type="checkbox"/> other (specify)	
		<input type="checkbox"/> invention			

SPECIFIC DATES	1920	BUILDER / ARCHITECT	Unknown
----------------	------	---------------------	---------

STATEMENT OF SIGNIFICANCE (IN ONE PARAGRAPH)

Religion - The Mount Olive Baptist Church has served this community for many years.

9. MAJOR BIBLIOGRAPHICAL REFERENCES

Barbara S. Black

10. GEOGRAPHICAL DATA

ACREAGE OF PROPERTY .5 acre QUADRANGLE NAME Leasburg Quad SCALE 1:24000
 UTM REFERENCES

A	1 5 6 4 6 2 8 0 4 2 1 3 0 0 0	B	
	ZONE EASTING NORTHING		ZONE EASTING NORTHING
C		D	

VERBAL BOUNDARY DESCRIPTION AND JUSTIFICATION The Mount Olive Baptist Church is located in Benton township at the above referenced UTM coordinates. This location recognizes the building and the parameter of the grounds upon which it rests.

11. FORM PREPARED BY

NAME / TITLE	Barbara S. Black - Assistant Historic Preservation Coordinator		
ORGANIZATION	Meramec Regional Planning Commission		
ADDRESS	101 West Tenth Street, Rolla, Missouri 65401	DATE	1-22-86



THE MOUNT OLIVE BAPTIST CHURCH
Leasburg, Mo.

CR-AS-001-126

(Crawford County Survey)

U. S. G. S. 7.5 Minute Topographic Map
Leasburg Quadrangle
Scale: 1:24,000

UTM REFERENCES
Zone: 15
Easting: 646280
Northing: 4213000



MOUNT OLIVE
BAPTIST CHURCH
SAB
SUNDAY SCHOOL - 10:00am
WORSHIP SERVICE - 11:00am
TRAINING UNION - 12:00pm
EVENING SERVICE - 7:00pm
PRAYER MEETING - 7:00pm
(WED)
RANDALL WELDY - PASTOR
EVERYONE WELCOME

MISSOURI OFFICE OF HISTORIC PRESERVATION / INVENTORY SURVEY FORM

1. NAME The McClary House

HISTORIC

AND / OR COMMON

2. LOCATION T39N. R3W. S18.

STREET & NUMBER Rt. 1, Box 7

CITY, TOWN Leasburg VICINITY OF (West) Liberty township

STATE Missouri CODE 29 COUNTY Crawford CODE 055

3. CLASSIFICATION

CATEGORY	OWNERSHIP	STATUS	PRESENT USE
<input type="checkbox"/> district	<input type="checkbox"/> public	<input checked="" type="checkbox"/> occupied	<input type="checkbox"/> agriculture <input type="checkbox"/> museum
<input checked="" type="checkbox"/> building(s)	<input checked="" type="checkbox"/> private	<input type="checkbox"/> unoccupied	<input type="checkbox"/> commercial <input type="checkbox"/> park
<input type="checkbox"/> structure	<input type="checkbox"/> both	<input type="checkbox"/> work in progress	<input type="checkbox"/> educational <input checked="" type="checkbox"/> private residence
<input type="checkbox"/> site	PUBLIC ACQUISITION	ACCESSIBLE	<input type="checkbox"/> entertainment <input type="checkbox"/> religious
<input type="checkbox"/> object	<input type="checkbox"/> in process	<input type="checkbox"/> yes: restricted	<input type="checkbox"/> government <input type="checkbox"/> scientific
	<input type="checkbox"/> being considered	<input type="checkbox"/> yes: unrestricted	<input type="checkbox"/> industrial <input type="checkbox"/> transportation
	<input type="checkbox"/> N/A	<input type="checkbox"/> no	<input type="checkbox"/> military <input type="checkbox"/> other: _____

4. OWNER OF PROPERTY

NAME Billie K. McClary

STREET & NUMBER Rt. 1, Box 7

CITY, TOWN Leasburg VICINITY OF (West) Librty township STATE Missouri

5. LOCATION OF LEGAL DESCRIPTION

Assessor's Office
Phelps County Courthouse
Rolla, Missouri 65401

6. REPRESENTATION IN EXISTING SURVEYS

TITLE (None)	Determined Eligible?	Yes	No	Federal	State	County	Local
--------------	----------------------	-----	----	---------	-------	--------	-------

7. DESCRIPTION

CONDITION	CHECK ONE	CHECK ONE	
<input type="checkbox"/> excellent	<input type="checkbox"/> deteriorated	<input type="checkbox"/> unaltered	<input checked="" type="checkbox"/> original site
<input type="checkbox"/> good	<input type="checkbox"/> ruins	<input checked="" type="checkbox"/> altered	<input type="checkbox"/> moved
<input checked="" type="checkbox"/> fair	<input type="checkbox"/> unexposed		date Jan. 28, 1986

DESCRIBE THE PRESENT AND ORIGINAL (IF KNOWN) PHYSICAL APPEARANCE

The McClary house has an oak frame and a foundation of railroad ties and rocks. It has clapboard siding, a tin roof, and original windows. One room has been added to the back of the house. Although the exterior condition of this house appears in poor condition, the interior seems to have many original characteristics. The interior floor plan includes two upstairs rooms and four rooms downstairs. At one time this house was used as a duplex. The McClary house is an example of a Vernacular Greek Revival style of architecture.

8. SIGNIFICANCE - Phelps County Survey - McClary House

PERIOD	AREAS OF SIGNIFICANCE - CHECK AND JUSTIFY BELOW			
<input type="checkbox"/> prehistoric	<input type="checkbox"/> archeology - prehistoric	<input type="checkbox"/> community planning	<input type="checkbox"/> landscape architecture	<input type="checkbox"/> religion
<input type="checkbox"/> 1400-1499	<input type="checkbox"/> archeology - historic	<input type="checkbox"/> conservation	<input type="checkbox"/> law	<input type="checkbox"/> science
<input type="checkbox"/> 1500-1599	<input type="checkbox"/> agriculture	<input type="checkbox"/> economics	<input type="checkbox"/> literature	<input type="checkbox"/> sculpture
<input type="checkbox"/> 1600-1699	<input type="checkbox"/> architecture	<input type="checkbox"/> education	<input type="checkbox"/> military	<input type="checkbox"/> social / humanitarian
<input type="checkbox"/> 1700-1799	<input type="checkbox"/> art	<input type="checkbox"/> engineering	<input type="checkbox"/> music	<input type="checkbox"/> theater
<input checked="" type="checkbox"/> 1800-1899	<input type="checkbox"/> commerce	<input type="checkbox"/> exploration / settlement	<input type="checkbox"/> philosophy	<input type="checkbox"/> transportation
<input type="checkbox"/> 1900-	<input type="checkbox"/> communications	<input type="checkbox"/> industry	<input type="checkbox"/> politics / government	<input checked="" type="checkbox"/> other (specify)
		<input type="checkbox"/> invention		

SPECIFIC DATES Circa 1886 BUILDER / ARCHITECT H. M. Ramsey

STATEMENT OF SIGNIFICANCE (IN ONE PARAGRAPH)

Railroad Property - At one time this property belonged to the St. Louis & San Francisco Railroad Company. H. M. Ramsey originally bought this property from the railroad in 1885. Ramsey may have built this house but that is not known for certain.

9. MAJOR BIBLIOGRAPHICAL REFERENCES

Billie McClary

10. GEOGRAPHICAL DATA

ACREAGE OF PROPERTY one lot size QUADRANGLE NAME Leasburg Quad SCALE 1:24000
UTM REFERENCES

A	1 5 6 4 9 7 2 0 4 2 1 7 5 4 0	B	
	ZONE EASTING NORTHING		ZONE EASTING NORTHING
C		D	

VERBAL BOUNDARY DESCRIPTION AND JUSTIFICATION The McClary house is located in Liberty township at the above referenced UTM coordinates. This location recognizes the building and the parameter of the grounds upon which it rests.

11. FORM PREPARED BY

NAME / TITLE Barbara S. Black - Assistant Historic Preservation Coordinator

ORGANIZATION Meramec Regional Planning Commission

ADDRESS 101 West Tenth Street, Rolla, Missouri 65401

DATE 1-28-86



THE McCLARY HOUSE
Leasburg, Mo.

CR-AS-001-127

(Crawford County Survey)

U. S. G. S. 7.5 Minute Topographic Map
Leasburg Quadrangle
Scale: 1:24,000

UTM REFERENCES
Zone: 15
Easting: 649720
Northing: 4217540



CR-AS-001-128

MISSOURI OFFICE OF HISTORIC PRESERVATION / INVENTORY SURVEY FORM

1. NAME The Rowden House

HISTORIC Old Durrel Place

AND / OR COMMON

2. LOCATION T39N. R3W. S18.

STREET & NUMBER Box 14, Rt. 1

CITY, TOWN Leasburg

VICINITY OF Liberty township

STATE Missouri

CODE 29

COUNTY Crawford

CODE 055

3. CLASSIFICATION

CATEGORY

☐ district☒ building(s)☐ structure☐ site☐ object

OWNERSHIP

☐ public☒ private☐ both

PUBLIC ACQUISITION

☐ in process☐ being considered☐ N/A

STATUS

☒ occupied☐ unoccupied☐ work in progress

ACCESSIBLE

☐ yes: restricted☐ yes: unrestricted☐ no

PRESENT USE

☐ agriculture☐ commercial☐ educational☐ entertainment☐ government☐ industrial☐ military☐ museum☐ park☒ private residence☐ religious☐ scientific☐ transportation☐ other: _____

4. OWNER OF PROPERTY

NAME Kathy and Allen Rowden

STREET & NUMBER Box 14, Rt. 1

CITY, TOWN Leasburg

VICINITY OF Liberty township STATE Missouri

5. LOCATION OF LEGAL DESCRIPTION

Assessor's Office
Phelps County Courthouse
Rolla, Missouri 65401

6. REPRESENTATION IN EXISTING SURVEYS

TITLE (None)	Determined Eligible?	Yes	No	Federal	State	County	Local

7. DESCRIPTION

CONDITION

☒ excellent☐ good☐ fair☐ deteriorated☐ ruins☐ unexposed

CHECK ONE

☐ unaltered☒ altered

CHECK ONE

☒ original site☐ moved

date Jan. 28, 1986

DESCRIBE THE PRESENT AND ORIGINAL (IF KNOWN) PHYSICAL APPEARANCE

The Rowden house has had many alterations made to it over the last thirteen years by the Rowden family. This is a two story building of an irregular plan shape and irregular roofline. This building has a shingled roof, a clapboard exterior, and a stone foundation. At one time this property was used as a chicken ranch and when the Rowden family purchased the house it was no more than a shell. The Rowden family has since made many changes to it taking care to maintain at least some of the time period architecture. The most notable attempt has been in the interior where the original wainscoting, frame molding, and transom lights (over the connecting doors) have been preserved. The most distinguishing exterior feature is the two tiered front porch and the three sided, two story bay window addition. All front doors (on both first and second storys) have overhead transom lights. Unfortunately, the addition of black diamond cut window shutters seriously detracts from the overall grace of the building's appearance. However, the Rowden family has made a sincere effort to preserve many original features. The Rowden house is an example of modified Greek Revival architecture.

8. SIGNIFICANCE - Crawford County Survey - Rowden House

PERIOD	AREAS OF SIGNIFICANCE - CHECK AND JUSTIFY BELOW				
<input type="checkbox"/> prehistoric	<input type="checkbox"/> archeology - prehistoric	<input type="checkbox"/> community planning	<input type="checkbox"/> landscape architecture	<input type="checkbox"/> religion	
<input type="checkbox"/> 1400-1499	<input type="checkbox"/> archeology - historic	<input type="checkbox"/> conservation	<input type="checkbox"/> law	<input type="checkbox"/> science	
<input type="checkbox"/> 1500-1599	<input type="checkbox"/> agriculture	<input type="checkbox"/> economics	<input type="checkbox"/> literature	<input type="checkbox"/> sculpture	
<input type="checkbox"/> 1600-1699	<input checked="" type="checkbox"/> architecture	<input type="checkbox"/> education	<input type="checkbox"/> military	<input type="checkbox"/> social / humanitarian	
<input type="checkbox"/> 1700-1799	<input type="checkbox"/> art	<input type="checkbox"/> engineering	<input type="checkbox"/> music	<input type="checkbox"/> theater	
<input checked="" type="checkbox"/> 1800-1899	<input type="checkbox"/> commerce	<input type="checkbox"/> exploration / settlement	<input type="checkbox"/> philosophy	<input type="checkbox"/> transportation	
<input type="checkbox"/> 1900-	<input type="checkbox"/> communications	<input type="checkbox"/> industry	<input type="checkbox"/> politics / government	<input type="checkbox"/> other (specify)	
		<input type="checkbox"/> invention			

SPECIFIC DATES 1879 BUILDER / ARCHITECT (possibly) Durrel

STATEMENT OF SIGNIFICANCE (IN ONE PARAGRAPH)

Architecture - The Rowden house is a nice example of the renovation of a modified Greek Revival style of architecture.

9. MAJOR BIBLIOGRAPHICAL REFERENCES

Kathy Rowden

10. GEOGRAPHICAL DATA

ACREAGE OF PROPERTY 44.25 acres QUADRANGLE NAME Leasburg Quad SCALE 1:24000
UTM REFERENCES

<p>A</p> <table border="1" style="display: inline-table; text-align: center;"> <tr> <td>1</td><td>5</td><td>6</td><td>5</td><td>0</td><td>0</td><td>2</td><td>0</td><td>4</td><td>2</td><td>1</td><td>8</td><td>0</td><td>0</td><td>0</td> </tr> </table> <p>ZONE EASTING NORTHING</p>	1	5	6	5	0	0	2	0	4	2	1	8	0	0	0	<p>B</p> <table border="1" style="display: inline-table; text-align: center;"> <tr> <td></td><td></td><td></td><td></td><td></td><td></td><td></td><td></td><td></td><td></td><td></td><td></td><td></td><td></td><td></td> </tr> </table> <p>ZONE EASTING NORTHING</p>															
1	5	6	5	0	0	2	0	4	2	1	8	0	0	0																	
<p>C</p> <table border="1" style="display: inline-table; text-align: center;"> <tr> <td></td><td></td><td></td><td></td><td></td><td></td><td></td><td></td><td></td><td></td><td></td><td></td><td></td><td></td><td></td> </tr> </table>																<p>D</p> <table border="1" style="display: inline-table; text-align: center;"> <tr> <td></td><td></td><td></td><td></td><td></td><td></td><td></td><td></td><td></td><td></td><td></td><td></td><td></td><td></td><td></td> </tr> </table>															

VERBAL BOUNDARY DESCRIPTION AND JUSTIFICATION The Rowden house is located in Liberty township at the above referenced UTM coordinates. This location recognizes the building and the parameter of the grounds upon which it rests.

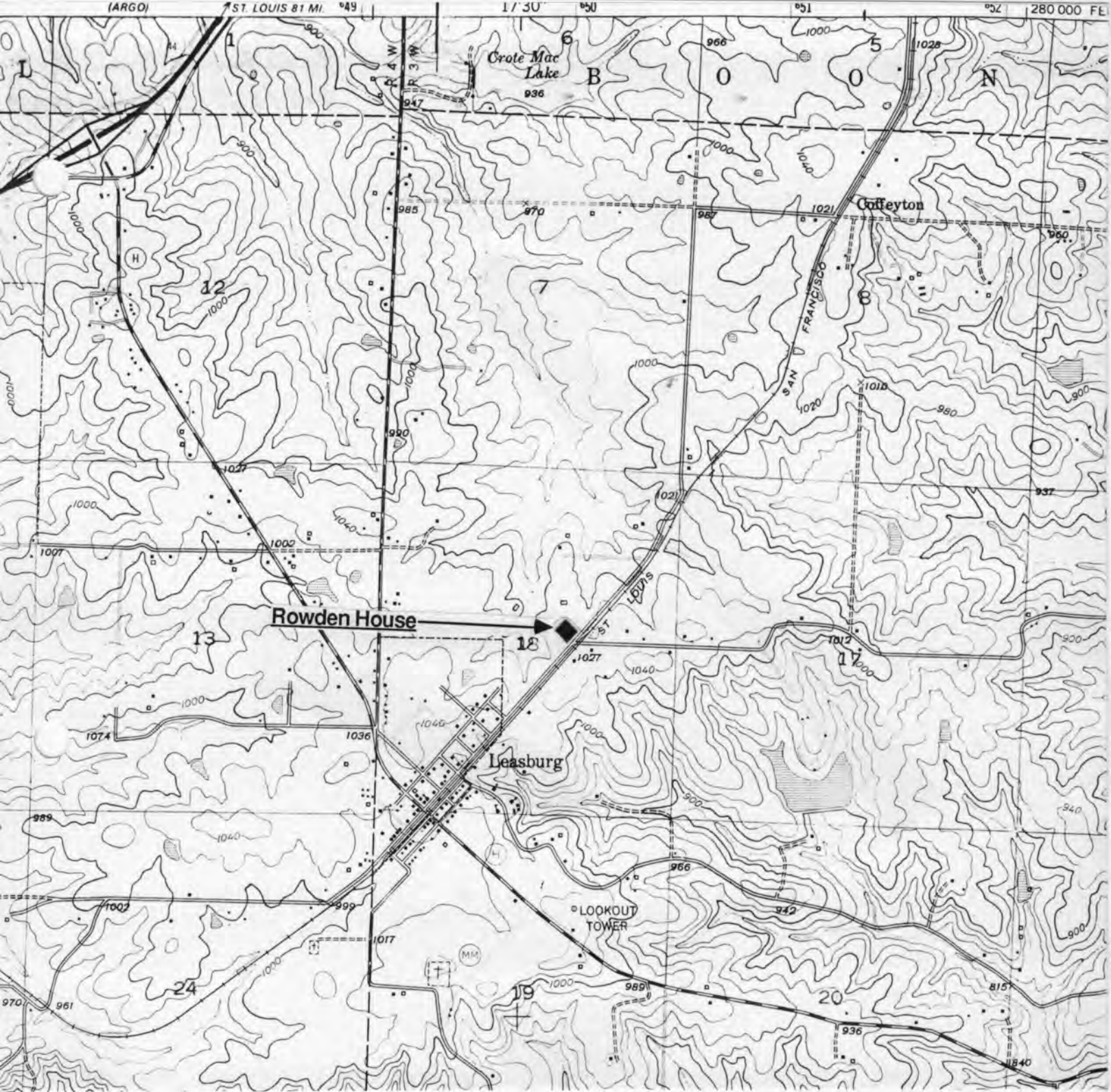
11. FORM PREPARED BY

NAME / TITLE Barbara S. Black - Assistant Historic Preservation Coordinator

ORGANIZATION Meramec Regional Planning Commission

ADDRESS 101 West Tenth Street, Rolla, Missouri 65401

DATE 1-28-86



THE ROWDEN HOUSE
Leasburg, Mo.

CR-AS-001-128

(Crawford County Survey)

U. S. G. S. 7.5 Minute Topographic Map
Leasburg Quadrangle
Scale: 1:24,000

UTM REFERENCES
Zone: 15
Easting: 650020
Northing: 4218000



MISSOURI OFFICE OF HISTORIC PRESERVATION / INVENTORY SURVEY FORM

1. NAME The Altman House

HISTORIC The Leasburg Bank

AND / OR COMMON

2. LOCATION T39N. R3W. S18.

STREET & NUMBER Rt. 1, Box 141B

CITY, TOWN Leasburg

VICINITY OF Liberty township

STATE Missouri

CODE 29

COUNTY Crawford

CODE 055

3. CLASSIFICATION

CATEGORY

☐ district☒ building(s)☐ structure☐ site☐ object

OWNERSHIP

☐ public☒ private☐ both

PUBLIC ACQUISITION

☐ in process☐ being considered☐ N/A

STATUS

☒ occupied☐ unoccupied☐ work in progress

ACCESSIBLE

☐ yes: restricted☐ yes: unrestricted☐ no

PRESENT USE

☐ agriculture☐ commercial☐ educational☐ entertainment☐ government☐ industrial☐ military☐ museum☐ park☒ private residence☐ religious☐ scientific☐ transportation☐ other: _____

4. OWNER OF PROPERTY

NAME June & Carl Altman

STREET & NUMBER Rt. 1, Box 141B.

CITY, TOWN Leasburg

VICINITY OF Liberty township

STATE Missouri

5. LOCATION OF LEGAL DESCRIPTION

Assessor's Office
 Phelps County Courthouse
 Rolla, Missouri 65401

6. REPRESENTATION IN EXISTING SURVEYS

TITLE (None)	Determined Eligible?	Yes	No	Federal	State	County	Local

7. DESCRIPTION

CONDITION

☐ excellent☐ good☒ fair☐ deteriorated☐ ruins☐ unexposed

CHECK ONE

☐ unaltered☒ altered

CHECK ONE

☒ original site☐ moved

date Jan. 22, 1986

DESCRIBE THE PRESENT AND ORIGINAL (IF KNOWN) PHYSICAL APPEARANCE

The Altman house was, at one time, the Leasburg Bank building. There are several architectural remnants of the bank building such as the commercial windows that flank the centered front door. The house has a shingled roof, masonite siding, and a gable pediment front porch roof. This is a one and a half story building of a square plan shape. The Altman house is a commercial style of architecture.

8. SIGNIFICANCE - Phelps County Survey - Altman House

PERIOD	AREAS OF SIGNIFICANCE - CHECK AND JUSTIFY BELOW			
<input type="checkbox"/> prehistoric	<input type="checkbox"/> archeology - prehistoric	<input type="checkbox"/> community planning	<input type="checkbox"/> landscape architecture	<input type="checkbox"/> religion
<input type="checkbox"/> 1400-1499	<input type="checkbox"/> archeology - historic	<input type="checkbox"/> conservation	<input type="checkbox"/> law	<input type="checkbox"/> science
<input type="checkbox"/> 1500-1599	<input type="checkbox"/> agriculture	<input type="checkbox"/> economics	<input type="checkbox"/> literature	<input type="checkbox"/> sculpture
<input type="checkbox"/> 1600-1699	<input type="checkbox"/> architecture	<input type="checkbox"/> education	<input type="checkbox"/> military	<input type="checkbox"/> social / humanitarian
<input type="checkbox"/> 1700-1799	<input type="checkbox"/> art	<input type="checkbox"/> engineering	<input type="checkbox"/> music	<input type="checkbox"/> theater
<input type="checkbox"/> 1800-1899	<input checked="" type="checkbox"/> commerce	<input type="checkbox"/> exploration / settlement	<input type="checkbox"/> philosophy	<input type="checkbox"/> transportation
<input checked="" type="checkbox"/> 1900-	<input type="checkbox"/> communications	<input type="checkbox"/> industry	<input type="checkbox"/> politics / government	<input type="checkbox"/> other (specify)
		<input type="checkbox"/> invention		

SPECIFIC DATES Circa 1906 BUILDER / ARCHITECT Unknown

STATEMENT OF SIGNIFICANCE (IN ONE PARAGRAPH)

Commerce - The Leasburg Bank was established in October, 1906 and served the community until the bank was moved to Steelville in 1934.

9. MAJOR BIBLIOGRAPHICAL REFERENCES

June Altman

Gayle Hansel
Rt. 1 Box 141A
Leasburg

History of Crawford County and Cuba
by James Ira Breuer

10. GEOGRAPHICAL DATA

ACREAGE OF PROPERTY one lot size QUADRANGLE NAME Leasburg Quad SCALE 1:24000
UTM REFERENCES

A	1 5 6 4 9 5 2 0	4 2 1 7 2 2 0	B								
	ZONE	EASTING	NORTHING		ZONE	EASTING	NORTHING				
C				D							

VERBAL BOUNDARY DESCRIPTION AND JUSTIFICATION The Altman house is located in Liberty township at the above referenced UTM coordinates. This location recognizes the building and the parameter of the grounds upon which it rests.

11. FORM PREPARED BY

NAME / TITLE Barbara S. Black - Assistant Historic Preservation Coordinator

ORGANIZATION Meramec Regional Planning Commission

ADDRESS 101 West Tenth Street, Rolla, Missouri 65401

DATE 1-22-86

STATE OF MISSOURI
GEOLOGICAL SURVEY AND WATER RESOURCES



THE ALTMAN HOUSE
Leasburg, Mo.

CR-AS-001-129

(Crawford County Survey)

U. S. G. S. 7.5 Minute Topographic Map
Leasburg Quadrangle
Scale: 1:24,000

UTM REFERENCES
Zone: 15
Easting: 649520
Northing: 4217220



MISSOURI OFFICE OF HISTORIC PRESERVATION / INVENTORY SURVEY FORM

1. NAME The Hansel House

HISTORIC The Leasburg Post Office

AND / OR COMMON

2. LOCATION T39N. R3W.S18.

STREET & NUMBER Rt. 1, Box 141B.

CITY, TOWN Leasburg

VICINITY OF

Liberty township

STATE Missouri

CODE 29

COUNTY Crawford

CODE 055

3. CLASSIFICATION

CATEGORY

☐ district☒ building(s)☐ structure☐ site☐ object

OWNERSHIP

☐ public☒ private☐ both

PUBLIC ACQUISITION

☐ in process☐ being considered☐ N/A

STATUS

☒ occupied☐ unoccupied☐ work in progress

ACCESSIBLE

☐ yes: restricted☐ yes: unrestricted☐ no

PRESENT USE

☐ agriculture☐ commercial☐ educational☐ entertainment☐ government☐ industrial☐ military☐ museum☐ park☒ private residence☐ religious☐ scientific☐ transportation☐ other: _____

4. OWNER OF PROPERTY

NAME June and Carl Altman

STREET & NUMBER Rt. 1, Box 141B.

CITY, TOWN Leasburg

VICINITY OF

Liberty township

STATE Missouri

5. LOCATION OF LEGAL DESCRIPTION

Assessor's Office
 Phelps County Courthouse
 Rolla, Missouri 65401

6. REPRESENTATION IN EXISTING SURVEYS

TITLE (None)	Determined Eligible?	Yes	No	Federal	State	County	Local

7. DESCRIPTION

CONDITION

☐ excellent☒ good☐ fair☐ deteriorated☐ ruins☐ unexposed

CHECK ONE

☐ unaltered☒ altered

CHECK ONE

☒ original site☐ moved

date June 22, 1986.

DESCRIBE THE PRESENT AND ORIGINAL (IF KNOWN) PHYSICAL APPEARANCE

The Hansel house (the old Leasburg post office) has been altered into a residential style of building. However, it still retains some original features and certainly retains a trace of the post office facade that it once possessed. This house has a high pitched gable roofline which slants down and continues as the front porch roof. The exterior is covered with clapboard and the roof has been shingled. It has a stone foundation. The front porch has an elevated cement foundation and five square wooden porch posts. The centered front door has side lights and is flanked by commercial windows. A large wall dormer projects from the roof of this building. The interior floor plan includes four rooms, a bath, and a utility room downstairs; two rooms and a hall upstairs. There is an open spindle staircase of stained oak. Parts of the original wooden counter (of the post office) and original wood work remain in the living room. The Hansel house is a Bungalow style of architecture.

8. SIGNIFICANCE - Crawford County Survey - Hansel House

PERIOD	AREAS OF SIGNIFICANCE - CHECK AND JUSTIFY BELOW			
<input type="checkbox"/> prehistoric	<input type="checkbox"/> archeology - prehistoric	<input checked="" type="checkbox"/> community planning	<input type="checkbox"/> landscape architecture	<input type="checkbox"/> religion
<input type="checkbox"/> 1400-1499	<input type="checkbox"/> archeology - historic	<input type="checkbox"/> conservation	<input type="checkbox"/> law	<input type="checkbox"/> science
<input type="checkbox"/> 1500-1599	<input type="checkbox"/> agriculture	<input type="checkbox"/> economics	<input type="checkbox"/> literature	<input type="checkbox"/> sculpture
<input type="checkbox"/> 1600-1699	<input type="checkbox"/> architecture	<input type="checkbox"/> education	<input type="checkbox"/> military	<input type="checkbox"/> social / humanitarian
<input type="checkbox"/> 1700-1799	<input type="checkbox"/> art	<input type="checkbox"/> engineering	<input type="checkbox"/> music	<input type="checkbox"/> theater
<input type="checkbox"/> 1800-1899	<input type="checkbox"/> commerce	<input type="checkbox"/> exploration / settlement	<input type="checkbox"/> philosophy	<input type="checkbox"/> transportation
<input checked="" type="checkbox"/> 1900-	<input type="checkbox"/> communications	<input type="checkbox"/> industry	<input type="checkbox"/> politics / government	<input type="checkbox"/> other (specify)
		<input type="checkbox"/> invention		

SPECIFIC DATES Circa 1906 BUILDER / ARCHITECT Cresswell

STATEMENT OF SIGNIFICANCE (IN ONE PARAGRAPH)

Community - The Leasburg post office served this community for many years until it was turned into a private residence.

9. MAJOR BIBLIOGRAPHICAL REFERENCES

Gayle Hansel History of Crawford County and Cuba
by James Ira Breuer

10. GEOGRAPHICAL DATA

ACREAGE OF PROPERTY one lot size QUADRANGLE Leasburg Quad SCALE 1:24000
UTM REFERENCES

A	1 5	6 4 9 5 2 0	4 2 1 7 2 0 0	B												
	ZONE	EASTING	NORTHING		ZONE	EASTING	NORTHING									
C				D												

VERBAL BOUNDARY DESCRIPTION AND JUSTIFICATION The Hansel house is located in Liberty township at the above referenced UTM coordinates. This location recognizes the building and the parameter of the grounds upon which it rests.

11. FORM PREPARED BY

NAME / TITLE Barbara S. Black - Assistant Historic Preservation Coordinator

ORGANIZATION Meramec Regional Planning Commission

ADDRESS 101 West Tenth Street, Rolla, Missouri 65401

DATE 1-22-86

STATE OF MISSOURI
GEOLOGICAL SURVEY AND WATER RESOURCES



THE HANSEL HOUSE
Leasburg, Mo.

CR-A5-001-130

(Crawford County Survey)

U. S. G. S. 7.5 Minute Topographic Map
Leasburg Quadrangle
Scale: 1:24,000

UTM REFERENCES
Zone: 15
Easting: 649520
Northing: 4217200



MISSOURI OFFICE OF HISTORIC PRESERVATION / INVENTORY SURVEY FORM

1. NAME The Lockhart House

HISTORIC

AND / OR COMMON

2. LOCATION T39N. R3W. S18.

STREET & NUMBER Rt. 1, Box 179

CITY, TOWN Leasburg

VICINITY OF Liberty township

STATE Missouri

CODE 29

COUNTY

Crawford

CODE 055

3. CLASSIFICATION

CATEGORY

OWNERSHIP

STATUS

PRESENT USE

☐ district☐ public☒ occupied☐ agriculture☐ museum☒ building(s)☒ private☐ unoccupied☐ commercial☐ park☐ structure☐ both☐ work in progress☐ educational☒ private residence☐ site

PUBLIC ACQUISITION

ACCESSIBLE

☐ entertainment☐ religious☐ object☐ in process☐ yes: restricted☐ government☐ scientific☐ being considered☐ yes: unrestricted☐ industrial☐ transportation☐ N/A☐ no☐ military☐ other: _____

4. OWNER OF PROPERTY

NAME Bob and Laura Lockhart

STREET & NUMBER Rt. 1, Box 179

CITY, TOWN Leasburg

VICINITY OF Liberty township

STATE Missouri

5. LOCATION OF LEGAL DESCRIPTION

Assessor's Office
 Phelps County Courthouse
 Rolla, Missouri 65401

6. REPRESENTATION IN EXISTING SURVEYS

TITLE (None)	Determined Eligible?	Yes	No	Federal	State	County	Local

7. DESCRIPTION

CONDITION

CHECK ONE

CHECK ONE

☐ excellent☐ deteriorated☒ unaltered☒ original site☐ good☐ ruins☐ altered☐ moved

date Jan. 23, 1986

☒ fair☐ unexposed

DESCRIBE THE PRESENT AND ORIGINAL (IF KNOWN) PHYSICAL APPEARANCE

The Lockhart house is a two story building of a square plan shape. It has a cement foundation, exterior masonite wall covering, and an asphalt shingled roof. Architectural features of this house include a truncated hip roofline, and projecting wall dormers on three sides of the building. The windows are simple sash with several modern ones having been added to the upper story. The front porch has Queen Anne turned posts and a semi hip roofline. At one time this house had been divided into two apartments. The current owners are attempting to renovate both the interior and the exterior. The interior floor plan includes one large open room upstairs (which the owners hope to divide into bedrooms) and four large rooms downstairs; most rooms have nine foot ceilings. Alterations by the current owners include the replacing of plaster walls with sheet rock, the adding of insulation, and putting in new flues. The Lockhart house is an example of Colonial Revival architecture.

8. SIGNIFICANCE - County Survey - Lockhart House

PERIOD	AREAS OF SIGNIFICANCE - CHECK AND JUSTIFY BELOW			
<input type="checkbox"/> prehistoric	<input type="checkbox"/> archeology - prehistoric	<input type="checkbox"/> community planning	<input type="checkbox"/> landscape architecture	<input type="checkbox"/> religion
<input type="checkbox"/> 1400-1499	<input type="checkbox"/> archeology - historic	<input type="checkbox"/> conservation	<input type="checkbox"/> law	<input type="checkbox"/> science
<input type="checkbox"/> 1500-1599	<input type="checkbox"/> agriculture	<input type="checkbox"/> economics	<input type="checkbox"/> literature	<input type="checkbox"/> sculpture
<input type="checkbox"/> 1600-1699	<input checked="" type="checkbox"/> architecture	<input type="checkbox"/> education	<input type="checkbox"/> military	<input type="checkbox"/> social / humanitarian
<input type="checkbox"/> 1700-1799	<input type="checkbox"/> art	<input type="checkbox"/> engineering	<input type="checkbox"/> music	<input type="checkbox"/> theater
<input type="checkbox"/> 1800-1899	<input type="checkbox"/> commerce	<input type="checkbox"/> exploration / settlement	<input type="checkbox"/> philosophy	<input type="checkbox"/> transportation
<input checked="" type="checkbox"/> 1900-	<input type="checkbox"/> communications	<input type="checkbox"/> industry	<input type="checkbox"/> politics / government	<input type="checkbox"/> other (specify)
		<input type="checkbox"/> invention		

SPECIFIC DATES Circa 1900 BUILDER / ARCHITECT Unknown

STATEMENT OF SIGNIFICANCE (IN ONE PARAGRAPH)

Architecture - The Lockhart house is an interesting example of Colonial Revival architecture in the Leasburg area.

9. MAJOR BIBLIOGRAPHICAL REFERENCES

Bob and Laura Lockhart

10. GEOGRAPHICAL DATA

ACREAGE OF PROPERTY 2.5 acres QUADRANGLE NAME Leasburg Quad SCALE 1:24000
UTM REFERENCES

A	1 5	6 4 9 3 0 0	4 2 1 6 9 0 0	B							
	ZONE	EASTING	NORTHING		ZONE	EASTING	NORTHING				
C				D							

VERBAL BOUNDARY DESCRIPTION AND JUSTIFICATION The Lockhart house is located in Liberty township at the above referenced UTM coordinates. This location recognizes the building and the parameter of the grounds upon which it rests.

11. FORM PREPARED BY

NAME / TITLE Barbara S. Black - Assistant Historic Preservation Coordinator

ORGANIZATION Meramec Regional Planning Commission

ADDRESS 101 West Tenth Street, Rolla, Missouri 65401

DATE 1-23-86

STATE OF MISSOURI
GEOLOGICAL SURVEY AND WATER RESOURCES



THE LOCKHART HOUSE
Leasburg, Mo.

CR-AS-001-131

(Crawford County Survey)

U. S. G. S. 7.5 Minute Topographic Map
Leasburg Quadrangle
Scale: 1:24,000

UTM REFERENCES
Zone: 15
Easting: 649300
Northing: 4216900



CR-AS-00-132

MISSOURI OFFICE OF HISTORIC PRESERVATION / INVENTORY SURVEY FORM

1. NAME American Legion Post

HISTORIC

AND / OR COMMON

2. LOCATION T39N. R3W. S18.

STREET & NUMBER E. Springfield Ave.

CITY, TOWN Leasburg

VICINITY OF Liberty township

STATE Missouri

CODE 29

COUNTY Crawford

CODE 055

3. CLASSIFICATION

CATEGORY

☐ district☒ building(s)☐ structure☐ site☐ object

OWNERSHIP

☐ public☒ private☐ both

PUBLIC ACQUISITION

☐ in process☐ being considered☐ N/A

STATUS

☒ occupied☐ unoccupied☐ work in progress

ACCESSIBLE

☐ yes: restricted☐ yes: unrestricted☐ no

PRESENT USE

☐ agriculture☐ commercial☐ educational☐ entertainment☐ government☐ industrial☒ military☐ museum☐ park☐ private residence☐ religious☐ scientific☐ transportation☐ other: _____

4. OWNER OF PROPERTY

NAME American Legion Post 456

STREET & NUMBER

CITY, TOWN Leasburg

VICINITY OF Liberty township

STATE Missouri

5. LOCATION OF LEGAL DESCRIPTION

Assessor's Office
 Phelps County Courthouse
 Rolla, Missouri 65401

6. REPRESENTATION IN EXISTING SURVEYS

TITLE (None)	Determined Eligible?	Yes	No	Federal	State	County	Local

7. DESCRIPTION

CONDITION

☐ excellent☐ good☒ fair☐ deteriorated☐ ruins☐ unexposed

CHECK ONE

☒ unaltered☐ altered

CHECK ONE

☒ original site☐ moved

date Jan. 22, 1986

DESCRIBE THE PRESENT AND ORIGINAL (IF KNOWN) PHYSICAL APPEARANCE

The American Legion Building is a one story structure of a square plan shape. It has a broad gable pediment porch roof with boxed cornice returns. The porch has an elevated cement foundation, four wooden posts, and a plain wood ceiling. It has a rock foundation, a shingled roof, and weatherboard siding. There is a back rear addition with a shed slope roof and cement foundation, and a side addition with a salt box roof and a cement foundation. The double centered doors are recessed into the body of the building and is flanked by commercial windows. The door and windows have transom lights. There is a single brick chimney. The American Legion Building is a Modified Greek Revival style of architecture.

8. SIGNIFICANCE - Crawford County Survey - American Legion Post

PERIOD	AREAS OF SIGNIFICANCE - CHECK AND JUSTIFY BELOW			
<input type="checkbox"/> prehistoric	<input type="checkbox"/> archeology - prehistoric	<input type="checkbox"/> community planning	<input type="checkbox"/> landscape architecture	<input type="checkbox"/> religion
<input type="checkbox"/> 1400-1499	<input type="checkbox"/> archeology - historic	<input type="checkbox"/> conservation	<input type="checkbox"/> law	<input type="checkbox"/> science
<input type="checkbox"/> 1500-1599	<input type="checkbox"/> agriculture	<input type="checkbox"/> economics	<input type="checkbox"/> literature	<input type="checkbox"/> sculpture
<input type="checkbox"/> 1600-1699	<input checked="" type="checkbox"/> architecture	<input type="checkbox"/> education	<input type="checkbox"/> military	<input type="checkbox"/> social / humanitarian
<input type="checkbox"/> 1700-1799	<input type="checkbox"/> art	<input type="checkbox"/> engineering	<input type="checkbox"/> music	<input type="checkbox"/> theater
<input type="checkbox"/> 1800-1899	<input type="checkbox"/> commerce	<input type="checkbox"/> exploration / settlement	<input type="checkbox"/> philosophy	<input type="checkbox"/> transportation
<input checked="" type="checkbox"/> 1900-	<input type="checkbox"/> communications	<input type="checkbox"/> industry	<input type="checkbox"/> politics / government	<input type="checkbox"/> other (specify)
		<input type="checkbox"/> invention		

SPECIFIC DATES Circa 1900 BUILDER / ARCHITECT Unknown

STATEMENT OF SIGNIFICANCE (IN ONE PARAGRAPH)

Architecture - The American Legion Hall is a nice example of Greek Revival Architecture in the Leasburg area.

9. MAJOR BIBLIOGRAPHICAL REFERENCES

Gayle Hansel
Rt. 1, Box 141 A
Leasburg

10. GEOGRAPHICAL DATA

ACREAGE OF PROPERTY one lot size QUADRANGLE NAME Leasburg Quad SCALE 1:24000
UTM REFERENCES

A	1 5	6 4 9 4 6 0	4 2 1 7 1 8 0	B									
	ZONE	EASTING	NORTHING		ZONE	EASTING	NORTHING						
C				D									

VERBAL BOUNDARY DESCRIPTION AND JUSTIFICATION The American Legion building is located in Liberty township at the above referenced UTM coordinates. This location recognizes the building and the parameter of the grounds upon which it rests.

11. FORM PREPARED BY

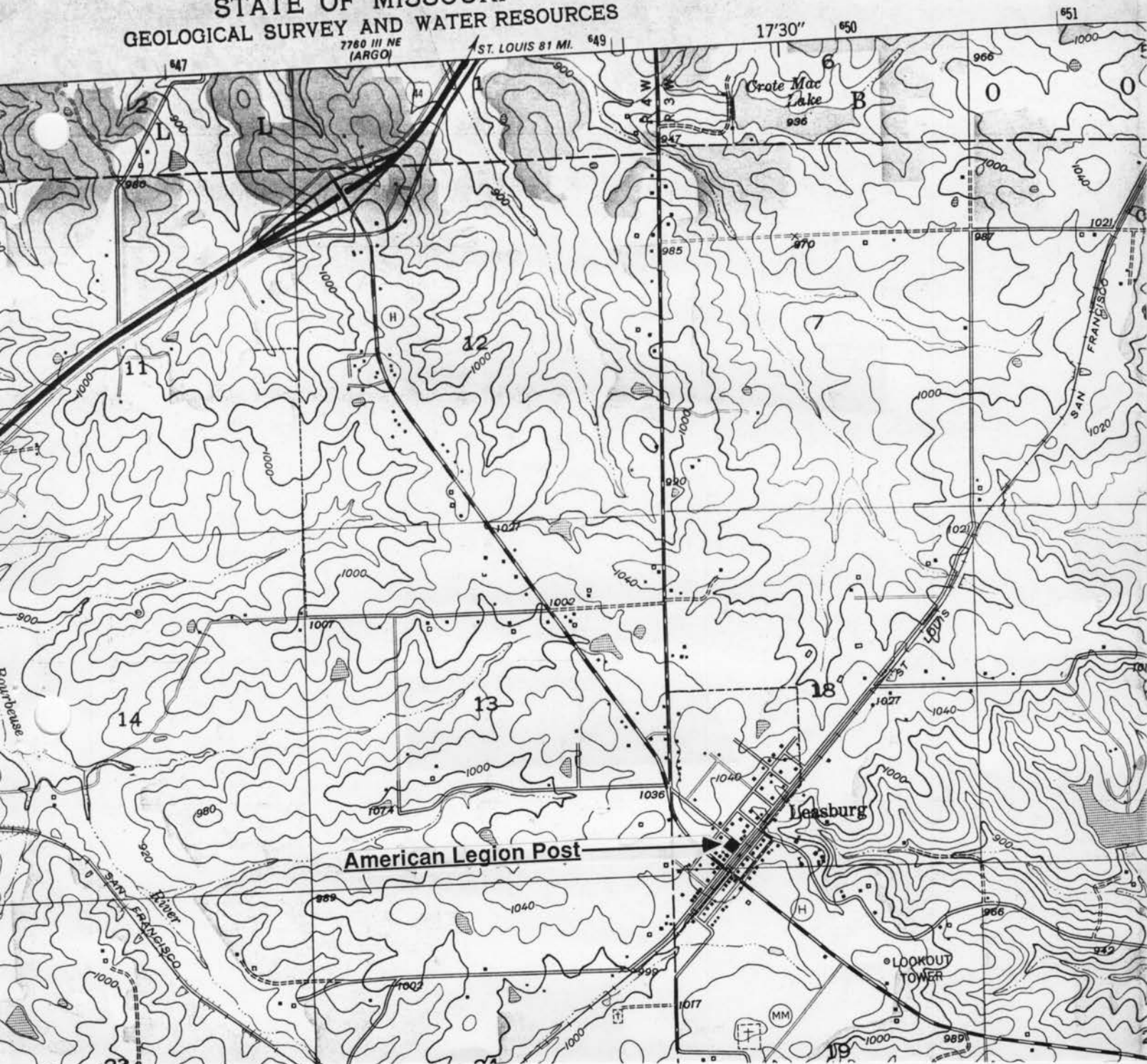
NAME / TITLE Barbara S. Black - Assistant Historic Preservation Coordinator

ORGANIZATION Meramec Regional Planning Commission

ADDRESS 101 West Tenth Street, Rolla, Missouri 65401

DATE 1-22-86

STATE OF MISSOURI
GEOLOGICAL SURVEY AND WATER RESOURCES



THE AMERICAN LEGION POST OF LEASBURG
Leasburg, Mo.

CR-AS-001-132

(Crawford County Survey)

U. S. G. S. 7.5 Minute Topographic Map
Leasburg Quadrangle
Scale: 1:24,000

UTM REFERENCES
Zone: 15
Easting: 649460
Northing: 4217180



AMERICAN
LEGION
POST 458

LEASBURG

MISSOURI OFFICE OF HISTORIC PRESERVATION / INVENTORY SURVEY FORM

1. NAME The Joe Doza House
 HISTORIC Sacred Heart Catholic Church
 AND / OR COMMON

2. LOCATION T39N. R3W. S18.
 STREET & NUMBER E. Springfield Ave.
 CITY, TOWN Leasburg VICINITY OF Liberty Township
 STATE Missouri CODE 29 COUNTY Crawford CODE 055

3. CLASSIFICATION

CATEGORY	OWNERSHIP	STATUS	PRESENT USE
<u>district</u>	<u>public</u>	<u>occupied</u>	<u>agriculture</u>
<input checked="" type="checkbox"/> <u>building(s)</u>	<input checked="" type="checkbox"/> <u>private</u>	<input checked="" type="checkbox"/> <u>unoccupied</u>	<u>commercial</u>
<u>structure</u>	<u>both</u>	<u>work in progress</u>	<u>educational</u>
<u>site</u>	PUBLIC ACQUISITION	ACCESSIBLE	<u>entertainment</u>
<u>object</u>	<u>in process</u>	<u>yes: restricted</u>	<u>government</u>
	<u>being considered</u>	<u>yes: unrestricted</u>	<u>industrial</u>
	<u>N/A</u>	<u>no</u>	<u>military</u>
			<u>other: _____</u>

4. OWNER OF PROPERTY

NAME Joe Doza
 STREET & NUMBER
 CITY, TOWN Leasburg VICINITY OF Liberty township STATE Missouri

5. LOCATION OF LEGAL DESCRIPTION

Assessor's Office
 Phelps County Courthouse
 Rolla, Missouri 65401

6. REPRESENTATION IN EXISTING SURVEYS

TITLE (None)	Determined Eligible?	Yes	No	Federal	State	County	Local
--------------	----------------------	-----	----	---------	-------	--------	-------

7. DESCRIPTION

CONDITION	CHECK ONE	CHECK ONE	
<u>excellent</u>	<input checked="" type="checkbox"/> <u>unaltered</u>	<input checked="" type="checkbox"/> <u>original site</u>	
<input checked="" type="checkbox"/> <u>good</u>	<u>altered</u>	<u>moved</u>	date <u>Jan. 22, 1986</u>
<u>fair</u>	<u>deteriorated</u>	<u>unexposed</u>	

DESCRIBE THE PRESENT AND ORIGINAL (IF KNOWN) PHYSICAL APPEARANCE

The Sacred Heart Catholic Church is a one story building with a rear side addition. This building has a cement foundation, clapboard siding, and a shingled roof. It has a high pitched gable roofline. The front porch has an elevated cement foundation, a flat roofline, and four wooden columns. It has centered double wooden doors in front. Although there are no front windows, there are lancet windows with gothic tracery design on the sides of the building; right side windows are covered with modern hoods. There is a cement block side chimney on the right side and a side addition with a shed slope roof and a wooden paneled door to the left side of the building. The style of the Sacred Heart Catholic Church (the Joe Doza house) is Gothic Revival with a Greek Revival porch addition.

8. SIGNIFICANCE - Crawford County Survey - Joe Doza House

PERIOD	AREAS OF SIGNIFICANCE - CHECK AND JUSTIFY BELOW				
<input type="checkbox"/> prehistoric	<input type="checkbox"/> archeology - prehistoric	<input type="checkbox"/> community planning	<input type="checkbox"/> landscape architecture	<input checked="" type="checkbox"/> religion	
<input type="checkbox"/> 1400-1499	<input type="checkbox"/> archeology - historic	<input type="checkbox"/> conservation	<input type="checkbox"/> law	<input type="checkbox"/> science	
<input type="checkbox"/> 1500-1599	<input type="checkbox"/> agriculture	<input type="checkbox"/> economics	<input type="checkbox"/> literature	<input type="checkbox"/> sculpture	
<input type="checkbox"/> 1600-1699	<input type="checkbox"/> architecture	<input type="checkbox"/> education	<input type="checkbox"/> military	<input type="checkbox"/> social / humanitarian	
<input type="checkbox"/> 1700-1799	<input type="checkbox"/> art	<input type="checkbox"/> engineering	<input type="checkbox"/> music	<input type="checkbox"/> theater	
<input checked="" type="checkbox"/> 1800-1899	<input type="checkbox"/> commerce	<input type="checkbox"/> exploration / settlement	<input type="checkbox"/> philosophy	<input type="checkbox"/> transportation	
<input type="checkbox"/> 1900-	<input type="checkbox"/> communications	<input type="checkbox"/> industry	<input type="checkbox"/> politics / government	<input type="checkbox"/> other (specify)	
		<input type="checkbox"/> invention			

SPECIFIC DATES Circa 1883 BUILDER / ARCHITECT Unknown

STATEMENT OF SIGNIFICANCE (IN ONE PARAGRAPH)

Religion - The Sacred Heart Catholic Church was built in 1883 and served Leasburg's Catholic members until several years ago when, due to a declining Catholic population and Church attendance, the Church closed. It was then sold to the current owner who has possible plans of renovating it into a private residence.

9. MAJOR BIBLIOGRAPHICAL REFERENCES

Gayle Hansel
Rt. 1, Box 141A
Leasburg, MO

History of Crawford County and Cuba
by James Ira Breuer

10. GEOGRAPHICAL DATA

ACREAGE OF PROPERTY one lot size QUADRANGLE NAME Leasburg Quad SCALE 1:24000
UTM REFERENCES

A	1 5	6 4 9 4 0 0	4 2 1 7 2 6 0	B												
	ZONE	EASTING	NORTHING		ZONE	EASTING	NORTHING									
C					D											

VERBAL BOUNDARY DESCRIPTION AND JUSTIFICATION The Sacred Heart Catholic Church is located in Liberty township at the above referenced UTM coordinates. This location recognizes the building and the parameter of the grounds upon which it rests.

11. FORM PREPARED BY

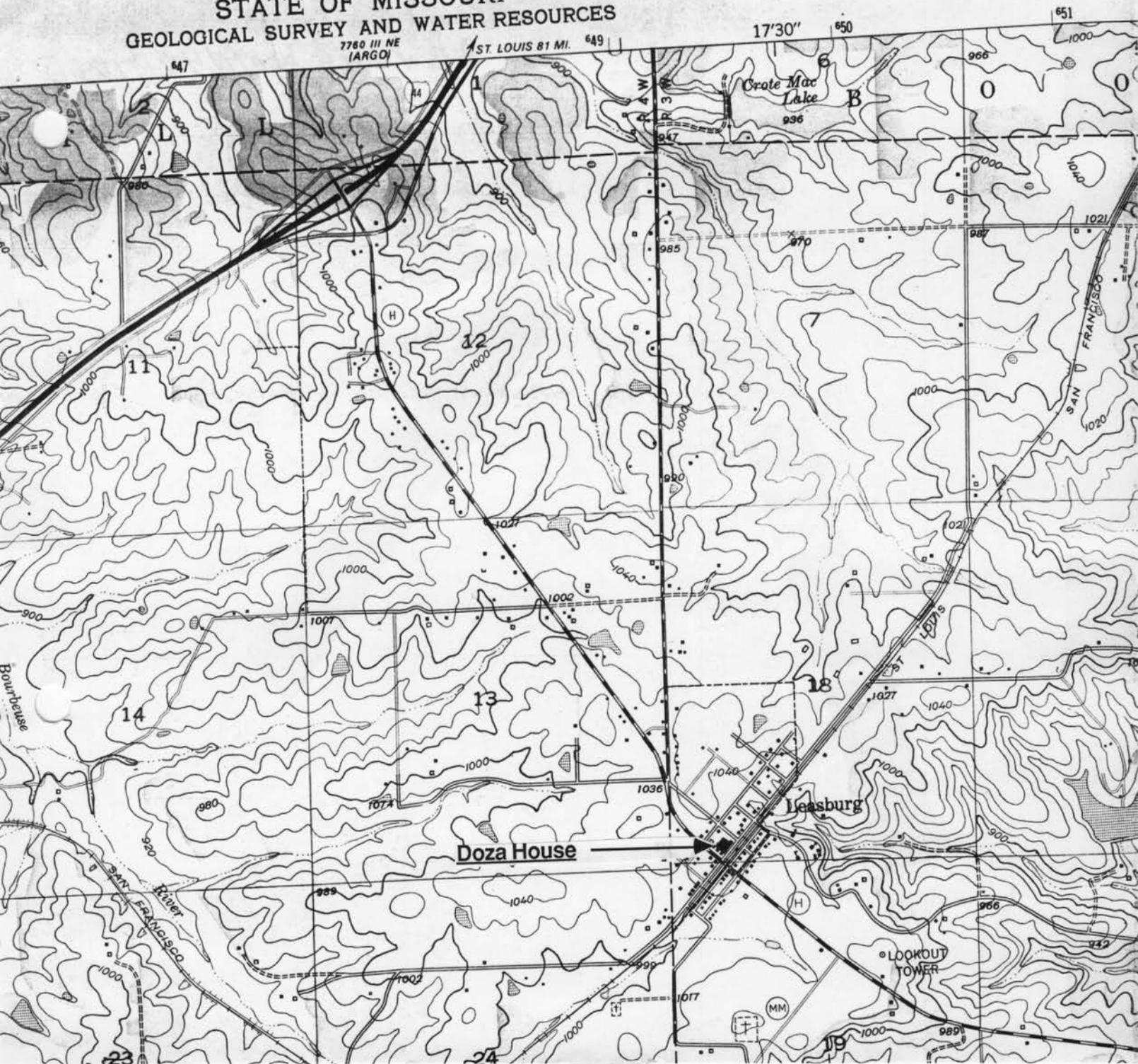
NAME / TITLE Barbara S. Black - Assistant Historic Preservation Coordinator

ORGANIZATION Meramec Regional Planning Commission

ADDRESS 101 West Tenth Street, Rolla, Missouri 65401

DATE 1-22-86

STATE OF MISSOURI
GEOLOGICAL SURVEY AND WATER RESOURCES



THE DOZA HOUSE
Leasburg, Mo.

CR-AS-001-133

(Crawford County Survey)

U. S. G. S. 7.5 Minute Topographic Map
Leasburg Quadrangle
Scale: 1:24,000

UTM REFERENCES
Zone: 15
Easting: 649400
Northing: 4217260



MISSOURI OFFICE OF HISTORIC PRESERVATION / INVENTORY SURVEY FORM

1. NAME Leasburg Market

HISTORIC

AND / OR COMMON

2. LOCATION T39N. R3W. S18.

STREET & NUMBER N. W. Springfield Rd.

CITY, TOWN Leasburg

VICINITY OF Liberty township

STATE Missouri

CODE 29

COUNTY Crawford

CODE 055

3. CLASSIFICATION

CATEGORY

OWNERSHIP

STATUS

PRESENT USE

___ district

___ public

☒ occupied

___ agriculture

___ museum

☒ building(s)☒ private

___ unoccupied

☒ commercial

___ park

___ structure

___ both

___ work in progress

___ educational

___ private residence

___ site

PUBLIC ACQUISITION

ACCESSIBLE

___ entertainment

___ religious

___ object

___ in process

___ yes: restricted

___ government

___ scientific

___ being considered

___ yes: unrestricted

___ industrial

___ transportation

___ N/A

___ no

___ military

___ other: _____

4. OWNER OF PROPERTY

NAME Patrick Helby

STREET & NUMBER

CITY, TOWN St. Louis

VICINITY OF

STATE Missouri

5. LOCATION OF LEGAL DESCRIPTION

Assessor's Office
 Phelps County Courthouse
 Rolla, Missouri 65401

6. REPRESENTATION IN EXISTING SURVEYS

TITLE (None)	Determined Eligible?	Yes	No	Federal	State	County	Local

7. DESCRIPTION

CONDITION

CHECK ONE

CHECK ONE

___ excellent

☒ deteriorated

___ unaltered

☒ original site

___ good

___ ruins

☒ altered

___ moved

date Jan. 22, 1986

___ fair

___ unexposed

DESCRIBE THE PRESENT AND ORIGINAL (IF KNOWN) PHYSICAL APPEARANCE

The Leasburg Market building is a massive, irregularly shaped building which is, because of its incompatible combination of building materials and design, of little architectural noteworthiness. The most outstanding feature of the building is its false wooden commercial front and the commercial front porch with a flat roofline. The Leasburg Market is a Utilitarian style of architecture.

8. SIGNIFICANCE - Phelps County Survey - Leasburg Market

PERIOD	AREAS OF SIGNIFICANCE - CHECK AND JUSTIFY BELOW			
<input type="checkbox"/> prehistoric	<input type="checkbox"/> archeology - prehistoric	<input type="checkbox"/> community planning	<input type="checkbox"/> landscape architecture	<input type="checkbox"/> religion
<input type="checkbox"/> 1400-1499	<input type="checkbox"/> archeology - historic	<input type="checkbox"/> conservation	<input type="checkbox"/> law	<input type="checkbox"/> science
<input type="checkbox"/> 1500-1599	<input type="checkbox"/> agriculture	<input type="checkbox"/> economics	<input type="checkbox"/> literature	<input type="checkbox"/> sculpture
<input type="checkbox"/> 1600-1699	<input type="checkbox"/> architecture	<input type="checkbox"/> education	<input type="checkbox"/> military	<input type="checkbox"/> social / humanitarian
<input type="checkbox"/> 1700-1799	<input type="checkbox"/> art	<input type="checkbox"/> engineering	<input type="checkbox"/> music	<input type="checkbox"/> theater
<input type="checkbox"/> 1800-1899	<input checked="" type="checkbox"/> commerce	<input type="checkbox"/> exploration / settlement	<input type="checkbox"/> philosophy	<input type="checkbox"/> transportation
<input checked="" type="checkbox"/> 1900-	<input type="checkbox"/> communications	<input type="checkbox"/> industry	<input type="checkbox"/> politics / government	<input type="checkbox"/> other (specify)
		<input type="checkbox"/> invention		

SPECIFIC DATES Circa 1900 BUILDER / ARCHITECT Unknown

STATEMENT OF SIGNIFICANCE (IN ONE PARAGRAPH)

Commerce - The Leasburg Market has served the community of Leasburg for many years.

9. MAJOR BIBLIOGRAPHICAL REFERENCES

Laura Lockhart
Rt.1, Box 179
Leasburg

10. GEOGRAPHICAL DATA

ACREAGE OF PROPERTY one lot size QUADRANGLE NAME Leasburg Quad SCALE 1:24000
UTM REFERENCES

<p>A</p> <table border="1" style="display: inline-table; text-align: center;"> <tr> <td>1</td><td>5</td><td>6</td><td>4</td><td>9</td><td>3</td><td>0</td><td>0</td> <td>4</td><td>2</td><td>1</td><td>7</td><td>1</td><td>2</td><td>0</td> </tr> </table> <p>ZONE EASTING NORTHING</p>	1	5	6	4	9	3	0	0	4	2	1	7	1	2	0	<p>B</p> <table border="1" style="display: inline-table; text-align: center;"> <tr> <td></td><td></td><td></td><td></td><td></td><td></td><td></td><td></td> <td></td><td></td><td></td><td></td><td></td><td></td><td></td> </tr> </table> <p>ZONE EASTING NORTHING</p>															
1	5	6	4	9	3	0	0	4	2	1	7	1	2	0																	
<p>C</p> <table border="1" style="display: inline-table; text-align: center;"> <tr> <td></td><td></td><td></td><td></td><td></td><td></td><td></td><td></td> <td></td><td></td><td></td><td></td><td></td><td></td><td></td> </tr> </table>																<p>D</p> <table border="1" style="display: inline-table; text-align: center;"> <tr> <td></td><td></td><td></td><td></td><td></td><td></td><td></td><td></td> <td></td><td></td><td></td><td></td><td></td><td></td><td></td> </tr> </table>															

VERBAL BOUNDARY DESCRIPTION AND JUSTIFICATION The Leasburg Market is located in Liberty township at the above referenced UTM coordinates. This location recognizes the building and the parameter of the grounds upon which it rests.

11. FORM PREPARED BY

NAME / TITLE Barbara S. Black - Assistant Historic Preservation Coordinator

ORGANIZATION Meramec Regional Planning Commission

ADDRESS 101 West Tenth Street, Rolla, Missouri 65401

DATE 1-22-86

CR-AS-001-134

UTM REFERENCES
Zone: 15
Easting: 649300
Northing: 4217120



MISSOURI OFFICE OF HISTORIC PRESERVATION / INVENTORY SURVEY FORM

1. NAME The Hinson House

HISTORIC

AND / OR COMMON

2. LOCATION T40N. R4W. S18.

STREET & NUMBER

CITY, TOWN Oak Hill

VICINITY OF Oak Hill township

STATE Missouri

CODE 29

COUNTY Crawford

CODE 055

3. CLASSIFICATION

CATEGORY

☐ district
☒ building(s)
☐ structure
☐ site
☐ object

OWNERSHIP

☐ public
☒ private
☐ both
 PUBLIC ACQUISITION
☐ in process
☐ being considered
☐ N/A

STATUS

☒ occupied
☐ unoccupied
☐ work in progress
 ACCESSIBLE
☐ yes: restricted
☐ yes: unrestricted
☐ no

PRESENT USE

☐ agriculture
☐ commercial
☐ educational
☐ entertainment
☐ government
☐ industrial
☐ military
☐ museum
☐ park
☒ private residence
☐ religious
☐ scientific
☐ transportation
☐ other: _____

4. OWNER OF PROPERTY

NAME Jim Henson

STREET & NUMBER Hwy CC

CITY, TOWN Oak Hill Road

VICINITY OF Oak Hill township

STATE Missouri

5. LOCATION OF LEGAL DESCRIPTION

Assessor's Office
 Phelps County Courthouse
 Rolla, Missouri 65401

6. REPRESENTATION IN EXISTING SURVEYS

TITLE (None)	Determined Eligible?	Yes	No	Federal	State	County	Local

7. DESCRIPTION

CONDITION

☐ excellent
☐ good
☒ fair
☐ deteriorated
☐ ruins
☐ unexposed

CHECK ONE

☒ unaltered
☐ altered

CHECK ONE

☒ original site
☐ moved

date Feb. 22, 1986

DESCRIBE THE PRESENT AND ORIGINAL (IF KNOWN) PHYSICAL APPEARANCE

The Hinson house is a two story structure of a rectangular plan shape. It has a truncated hip roofline covered with shingle material; the exterior wall covering is of clapboard; it has a stone foundation. There is a centered door on the first and second floor. Although quite unspectacular in style and appearance, its one rather unique feature is its two tiered 'portico' with ionic style columns complete with volutes along the capital; there is lattice trim along the upper edges of the porch. The Hinson house is of an Ozark Greek Revival style of architecture.

8. SIGNIFICANCE - Phelps County Survey - Hinson House**PERIOD**

☐ prehistoric
☐ 1400-1499
☐ 1500-1599
☐ 1600-1699
☐ 1700-1799
☒ 1800-1899
☐ 1900-

AREAS OF SIGNIFICANCE - CHECK AND JUSTIFY BELOW

<input type="checkbox"/> archeology - prehistoric	<input type="checkbox"/> community planning	<input type="checkbox"/> landscape architecture	<input type="checkbox"/> religion
<input type="checkbox"/> archeology - historic	<input type="checkbox"/> conservation	<input type="checkbox"/> law	<input type="checkbox"/> science
<input type="checkbox"/> agriculture	<input type="checkbox"/> economics	<input type="checkbox"/> literature	<input type="checkbox"/> sculpture
<input type="checkbox"/> architecture	<input type="checkbox"/> education	<input type="checkbox"/> military	<input type="checkbox"/> social / humanitarian
<input type="checkbox"/> art	<input type="checkbox"/> engineering	<input type="checkbox"/> music	<input type="checkbox"/> theater
<input type="checkbox"/> commerce	<input type="checkbox"/> exploration / settlement	<input type="checkbox"/> philosophy	<input type="checkbox"/> transportation
<input type="checkbox"/> communications	<input type="checkbox"/> industry	<input type="checkbox"/> politics / government	<input checked="" type="checkbox"/> other (specify)
	<input type="checkbox"/> invention		<u>History</u>

SPECIFIC DATES 1862 **BUILDER / ARCHITECT** Isaac Souders

STATEMENT OF SIGNIFICANCE (IN ONE PARAGRAPH)

History - Isaac Souders was the miller in Oak Hill for many years.

9. MAJOR BIBLIOGRAPHICAL REFERENCES

Fanny Tayloe
Hwy. CC

Joe Hinson

History of Crawford County and Cuba, Mo.
by James Ira Breuer

10. GEOGRAPHICAL DATA

ACREAGE OF PROPERTY approx 3,000 square feet **QUADRANGLE NAME** Oak Hill Quad **SCALE** 1:24000
UTM REFERENCES

A

1	5	6	3	8	4	0	0	4	2	2	9	7	2	0
---	---	---	---	---	---	---	---	---	---	---	---	---	---	---

ZONE **EASTING** **NORTHING**

B

--	--	--	--	--	--	--	--	--	--	--	--	--	--	--

ZONE **EASTING** **NORTHING**

C

--	--	--	--	--	--	--	--	--	--	--	--	--	--	--

D

--	--	--	--	--	--	--	--	--	--	--	--	--	--	--

VERBAL BOUNDARY DESCRIPTION AND JUSTIFICATION The Hinson house is located in Oak Hill township at the above referenced UTM coordinates. This location recognizes the building and the parameter of the grounds upon which it rests.

11. FORM PREPARED BY

NAME / TITLE Barbara S. Black - Assistant Historic Preservation Coordinator

ORGANIZATION Meramec Regional Planning Commission

ADDRESS 101 West Tenth Street, Rolla, Missouri 65401

DATE 2-26-86



THE HINSON HOUSE
Oak Hill, Mo.

CR-45-00135

(Crawford County Survey)

U. S. G. S. 7.5 Minute Topographic Map
Oak Hill Quadrangle
Scale: 1:24,000

UTM REFERENCES
Zone: 15
Easting: 638400
Northing: 4229720



MISSOURI OFFICE OF HISTORIC PRESERVATION / INVENTORY SURVEY FORM

1. NAME Oak Hill Bank

HISTORIC

AND / OR COMMON

2. LOCATION T40N. R4W. S18.

STREET & NUMBER

CITY, TOWN Oak Hill

VICINITY OF Oak Hill township

STATE Missouri

CODE 29

COUNTY Crawford

CODE 055

3. CLASSIFICATION

CATEGORY

OWNERSHIP

STATUS

PRESENT USE

☐ district☐ public☐ occupied☐ agriculture☐ museum☒ building(s)☒ private☒ unoccupied☐ commercial☐ park☐ structure☐ both☐ work in progress☐ educational☐ private residence☐ site

PUBLIC ACQUISITION

ACCESSIBLE

☐ entertainment☐ religious☐ object☐ in process☐ yes: restricted☐ government☐ scientific☐ being considered☐ yes: unrestricted☐ industrial☐ transportation☐ N/A☐ no☐ military☐ other: _____

4. OWNER OF PROPERTY

NAME Kenneth Wymer

STREET & NUMBER

CITY, TOWN Oak Hill

VICINITY OF Oak Hill township

STATE Missouri

5. LOCATION OF LEGAL DESCRIPTION

Assessor's Office
 Phelps County Courthouse
 Rolla, Missouri 65401

6. REPRESENTATION IN EXISTING SURVEYS

TITLE (None)	Determined Eligible?	Yes	No	Federal	State	County	Local

7. DESCRIPTION

CONDITION

CHECK ONE

CHECK ONE

☐ excellent☒ deteriorated☒ unaltered☒ original site☐ good☐ ruins☐ altered☐ moved

date Feb. 22, 1986

☐ fair☐ unexposed

DESCRIBE THE PRESENT AND ORIGINAL (IF KNOWN) PHYSICAL APPEARANCE

Although deteriorated, the Oak Hill Bank still retains a semblance of its commercial bank facade. The Oak Hill bank has a cement block construction; the lower front section has clapboard covering, paired sash windows, and an off centered front door. This building has a hip roofline with roof material of seamed metal. Window styles are simple sash and four pane simple sash. A two story wooden addition has been added to the right rear section; this addition is of frame material and appears to have been used as a rear entrance way. There are paired chimneys on the side ridge roof. The Oak Hill Bank is a two story building of a basic "L" plan shape; its architectural style is Modified Greek Revival.

8. SIGNIFICANCE - Phelps County Survey - Oak Hill Bank**PERIOD**

☐ prehistoric
☐ 1400-1499
☐ 1500-1599
☐ 1600-1699
☐ 1700-1799
☐ 1800-1899
☒ 1900-

AREAS OF SIGNIFICANCE - CHECK AND JUSTIFY BELOW

<input type="checkbox"/> archeology - prehistoric	<input type="checkbox"/> community planning	<input type="checkbox"/> landscape architecture	<input type="checkbox"/> religion
<input type="checkbox"/> archeology - historic	<input type="checkbox"/> conservation	<input type="checkbox"/> law	<input type="checkbox"/> science
<input type="checkbox"/> agriculture	<input type="checkbox"/> economics	<input type="checkbox"/> literature	<input type="checkbox"/> sculpture
<input type="checkbox"/> architecture	<input type="checkbox"/> education	<input type="checkbox"/> military	<input type="checkbox"/> social / humanitarian
<input type="checkbox"/> art	<input type="checkbox"/> engineering	<input type="checkbox"/> music	<input type="checkbox"/> theater
<input checked="" type="checkbox"/> commerce	<input type="checkbox"/> exploration / settlement	<input type="checkbox"/> philosophy	<input type="checkbox"/> transportation
<input type="checkbox"/> communications	<input type="checkbox"/> industry	<input type="checkbox"/> politics / government	<input type="checkbox"/> other (specify)
	<input type="checkbox"/> invention		

SPECIFIC DATES 1909 **BUILDER / ARCHITECT** (possibly) W. S. Denton

STATEMENT OF SIGNIFICANCE (IN ONE PARAGRAPH)

Commerce/Education - The Bank of Oak Hill was established in 1909 with John Briscoe as president and W. S. Dunton as cashier; in 1937 this bank merged with the People's Bank in Cuba. This building was also used as the post office and the telephone exchange for many years. The Job high school was quartered in the second story of the Oak Hill bank building but was discontinued (along with all other Job schools) in the spring of 1932.

9. MAJOR BIBLIOGRAPHICAL REFERENCES

Fanny Tayloe
Oak Hill

Jim Hinson
Oak Hill

History of Crawford County and Cuba, MO.
by James Ira Breuer

10. GEOGRAPHICAL DATA

ACREAGE OF PROPERTY one lot **QUADRANGLE NAME** Oak Hill Quad **SCALE** 1:24000
UTM REFERENCES

A

1	5	6	3	8	3	8	0	4	2	2	9	8	2	0
---	---	---	---	---	---	---	---	---	---	---	---	---	---	---

 ZONE EASTING NORTHING
 C

--	--	--	--	--	--	--	--	--	--	--	--	--	--	--

B

--	--	--	--	--	--	--	--	--	--	--	--	--	--	--

 ZONE EASTING NORTHING
 D

--	--	--	--	--	--	--	--	--	--	--	--	--	--	--

VERBAL BOUNDARY DESCRIPTION AND JUSTIFICATION The Oak Hill bank is located in Oak Hill township at the above referenced UTM coordinates. This location recognizes the building and the parameter of the grounds upon which it rests.

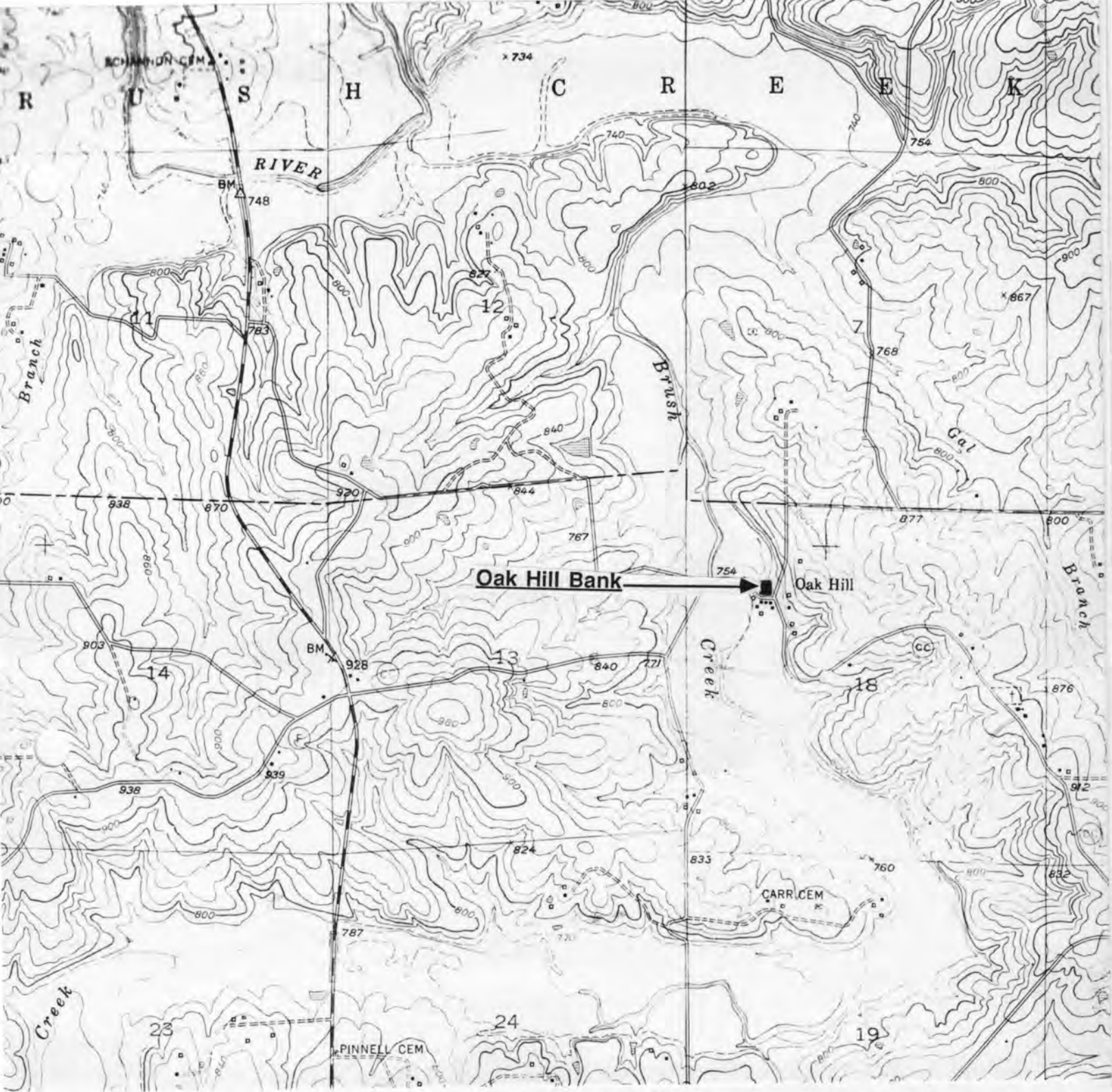
11. FORM PREPARED BY

NAME / TITLE Barbara S. Black -Assistant Historic Preservation Coordinator

ORGANIZATION Meramec Regional Planning Commission

ADDRESS 101 West Tenth Street, Rolla, Missouri 65401

DATE 2-26-86



THE OAK HILL BANK
Oak Hill, Mo.

CR-AS-001-136

(Crawford County Survey)

U. S. G. S. 7.5 Minute Topographic Map
Oak Hill Quadrangle
Scale: 1:24,000

UTM REFERENCES
Zone: 15
Easting: 638380
Northing: 4229820



MISSOURI OFFICE OF HISTORIC PRESERVATION / INVENTORY SURVEY FORM

1. NAME Oak Hill Bridge

HISTORIC

AND / OR COMMON

2. LOCATION T40N. R4W. S18.

STREET & NUMBER

CITY, TOWN Oak Hill

VICINITY OF

Oak Hill township

STATE Missouri

CODE 29

COUNTY Crawford House

CODE 055

3. CLASSIFICATION

CATEGORY

OWNERSHIP

STATUS

PRESENT USE

☐ district☒ public☐ occupied☐ agriculture☐ museum☐ building(s)☐ private☒ unoccupied☐ commercial☐ park☒ structure☐ both☐ work in progress☐ educational☐ private residence☐ site

PUBLIC ACQUISITION

ACCESSIBLE

☐ entertainment☐ religious☐ object☐ in process☐ yes: restricted☐ government☐ scientific☐ being considered☐ yes: unrestricted☐ industrial☐ transportation☐ N/A☐ no☐ military☐ other: _____

4. OWNER OF PROPERTY

NAME

STREET & NUMBER

CITY, TOWN

VICINITY OF Oak Hill township

STATE Missouri

5. LOCATION OF LEGAL DESCRIPTION

Assessor's Office
 Phelps County Courthouse
 Rolla, Missouri 65401

6. REPRESENTATION IN EXISTING SURVEYS

TITLE (None)

Determined Eligible?

Yes

No

Federal

State

County

Local

7. DESCRIPTION

CONDITION

CHECK ONE

CHECK ONE

☐ excellent☐ deteriorated☒ unaltered☒ original site☐ good☐ ruins☐ altered☐ moved

date

Feb. 26, 1986

☒ fair☐ unexposed

DESCRIBE THE PRESENT AND ORIGINAL (IF KNOWN) PHYSICAL APPEARANCE

The Oak Hill bridge is constructed of steel with heavy timbers for the floor.

8. SIGNIFICANCE - Phelps County Survey - Oak Hill Bridge

PERIOD	AREAS OF SIGNIFICANCE - CHECK AND JUSTIFY BELOW			
<input type="checkbox"/> prehistoric	<input type="checkbox"/> archeology - prehistoric	<input type="checkbox"/> community planning	<input type="checkbox"/> landscape architecture	<input type="checkbox"/> religion
<input type="checkbox"/> 1400-1499	<input type="checkbox"/> archeology - historic	<input type="checkbox"/> conservation	<input type="checkbox"/> law	<input type="checkbox"/> science
<input type="checkbox"/> 1500-1599	<input type="checkbox"/> agriculture	<input type="checkbox"/> economics	<input type="checkbox"/> literature	<input type="checkbox"/> sculpture
<input type="checkbox"/> 1600-1699	<input type="checkbox"/> architecture	<input type="checkbox"/> education	<input type="checkbox"/> military	<input type="checkbox"/> social / humanitarian
<input type="checkbox"/> 1700-1799	<input type="checkbox"/> art	<input type="checkbox"/> engineering	<input type="checkbox"/> music	<input type="checkbox"/> theater
<input type="checkbox"/> 1800-1899	<input type="checkbox"/> commerce	<input type="checkbox"/> exploration / settlement	<input type="checkbox"/> philosophy	<input checked="" type="checkbox"/> transportation
<input checked="" type="checkbox"/> 1900-	<input type="checkbox"/> communications	<input type="checkbox"/> industry	<input type="checkbox"/> politics / government	<input type="checkbox"/> other (specify)
		<input type="checkbox"/> invention		

SPECIFIC DATES 1918 BUILDER / ARCHITECT Louis Rutz

STATEMENT OF SIGNIFICANCE (IN ONE PARAGRAPH)

Transportation - Prior to 1918 there was not a bridge at the Brush Creek ford. The county decided to build one in 1918; Louis Rutz hauled all the steel for the construction of the bridge by team and wagon. Five years ago its use was discontinued; it is now in a neglected state and in a deteriorated condition.

9. MAJOR BIBLIOGRAPHICAL REFERENCES

Fanny Tayloe History of Crawford County and Cuba, Mo.
Oak Hill by James Ira Breuer

10. GEOGRAPHICAL DATA

ACREAGE OF PROPERTY 200 feet QUADRANGLE NAME Oak Hill Quad SCALE 1:24000
UTM REFERENCES

A	1 5	6 3 8 1 0 0	4 2 2 9 8 2 0	B									
	ZONE	EASTING	NORTHING		ZONE	EASTING	NORTHING						
C				D									

VERBAL BOUNDARY DESCRIPTION AND JUSTIFICATION The Oak Hill bridge is located in Oak Hill township at the above referenced UTM coordinates. This location recognizes the bridge and the parameter of the grounds upon which it rests.

11. FORM PREPARED BY

NAME / TITLE Barbara S. Black - Assistant Historic Preservation Coordinator

ORGANIZATION Meramec Regional Planning Commission

ADDRESS 101 West Tenth Street, Rolla, Missouri 65401

DATE 2-26-86



THE OAK HILL BRIDGE
Oak Hill, Mo.

CR-AS-001-137

(Crawford County Survey)

U. S. G. S. 7.5 Minute Topographic Map
Oak Hill Quadrangle
Scale: 1:24,000

UTM REFERENCES
Zone: 15
Easting: 638100
Northing: 4229820



MISSOURI OFFICE OF HISTORIC PRESERVATION / INVENTORY SURVEY FORM

1. NAME The Shockley House

HISTORIC

AND / OR COMMON

2. LOCATION T40N. R.4W. S18.

STREET & NUMBER

CITY, TOWN Oak Hill

VICINITY OF Oak Hill township

STATE Missouri

CODE 29

COUNTY Crawford

CODE 055

3. CLASSIFICATION

CATEGORY

☐ district
☒ building(s)
☐ structure
☐ site
☐ object

OWNERSHIP

☐ public
☒ private
☐ both
PUBLIC ACQUISITION
☐ in process
☐ being considered
☐ N/A

STATUS

☐ occupied
☒ unoccupied
☐ work in progress
ACCESSIBLE
☐ yes: restricted
☐ yes: unrestricted
☐ no

PRESENT USE

☐ agriculture
☐ commercial
☐ educational
☐ entertainment
☐ government
☐ industrial
☐ military
☐ museum
☐ park
☐ private residence
☐ religious
☐ scientific
☐ transportation
☐ other: _____

4. OWNER OF PROPERTY

NAME Shockley

STREET & NUMBER

CITY, TOWN Oak Hill

VICINITY OF Oak Hill township STATE Missouri

5. LOCATION OF LEGAL DESCRIPTION

Assessor's Office
 Phelps County Courthouse
 Rolla, Missouri 65401

6. REPRESENTATION IN EXISTING SURVEYS

TITLE (None)	Determined Eligible?	Yes	No	Federal	State	County	Local

7. DESCRIPTION

CONDITION

☐ excellent
☒ deteriorated
☐ good
☐ ruins
☐ fair
☐ unexposed

CHECK ONE

☐ unaltered
☒ altered

CHECK ONE

☒ original site
☐ moved

date Feb. 22, 1986

DESCRIBE THE PRESENT AND ORIGINAL (IF KNOWN) PHYSICAL APPEARANCE

The main section of the Shockley house is the two story middle section; this is probably the original section of the building. Several additions including the two tiered front enclosed porch and the rear section have been added on. The main section of the building has a gable roofline, a tin roof, and a side ridge brick chimney. The side windows are simple sash set in plain molding. This house is abandoned and is not currently used for anything. The Shockley house is a Vernacular style of architecture.

8. SIGNIFICANCE - Phelps County Survey - Shockley House

PERIOD	AREAS OF SIGNIFICANCE - CHECK AND JUSTIFY BELOW			
<input type="checkbox"/> prehistoric	<input type="checkbox"/> archeology - prehistoric	<input type="checkbox"/> community planning	<input type="checkbox"/> landscape architecture	<input type="checkbox"/> religion
<input type="checkbox"/> 1400-1499	<input type="checkbox"/> archeology - historic	<input type="checkbox"/> conservation	<input type="checkbox"/> law	<input type="checkbox"/> science
<input type="checkbox"/> 1500-1599	<input type="checkbox"/> agriculture	<input type="checkbox"/> economics	<input type="checkbox"/> literature	<input type="checkbox"/> sculpture
<input type="checkbox"/> 1600-1699	<input checked="" type="checkbox"/> architecture	<input type="checkbox"/> education	<input type="checkbox"/> military	<input type="checkbox"/> social / humanitarian
<input type="checkbox"/> 1700-1799	<input type="checkbox"/> art	<input type="checkbox"/> engineering	<input type="checkbox"/> music	<input type="checkbox"/> theater
<input type="checkbox"/> 1800-1899	<input type="checkbox"/> commerce	<input type="checkbox"/> exploration / settlement	<input type="checkbox"/> philosophy	<input type="checkbox"/> transportation
<input checked="" type="checkbox"/> 1900-	<input type="checkbox"/> communications	<input type="checkbox"/> industry	<input type="checkbox"/> politics / government	<input type="checkbox"/> other (specify)
		<input type="checkbox"/> invention		

SPECIFIC DATES Circa 1902 BUILDER / ARCHITECT Unknown

STATEMENT OF SIGNIFICANCE (IN ONE PARAGRAPH)

Architecture - This house is an example of Vernacular architecture in the Oak Hill area.

9. MAJOR BIBLIOGRAPHICAL REFERENCES

Jim Hinson Fanny Tayloe
Oak Hill Oak Hill

10. GEOGRAPHICAL DATA

ACREAGE OF PROPERTY approx 5,000 square feet QUADRANGLE NAME Oak Hill Quad SCALE 1:24000
UTM REFERENCES

<p>A</p> <table border="1" style="display: inline-table; text-align: center;"> <tr><td>1</td><td>5</td></tr> </table> <table border="1" style="display: inline-table; text-align: center;"> <tr><td>6</td><td>3</td><td>8</td><td>3</td><td>8</td><td>0</td></tr> </table> <table border="1" style="display: inline-table; text-align: center;"> <tr><td>4</td><td>2</td><td>2</td><td>9</td><td>7</td><td>2</td><td>0</td></tr> </table> <p>ZONE EASTING NORTHING</p>	1	5	6	3	8	3	8	0	4	2	2	9	7	2	0	<p>B</p> <table border="1" style="display: inline-table; text-align: center;"> <tr><td> </td><td> </td><td> </td><td> </td><td> </td><td> </td><td> </td><td> </td><td> </td><td> </td></tr> </table> <p>ZONE EASTING NORTHING</p>										
1	5																									
6	3	8	3	8	0																					
4	2	2	9	7	2	0																				
<p>C</p> <table border="1" style="display: inline-table; text-align: center;"> <tr><td> </td><td> </td><td> </td><td> </td><td> </td><td> </td><td> </td><td> </td><td> </td><td> </td></tr> </table>											<p>D</p> <table border="1" style="display: inline-table; text-align: center;"> <tr><td> </td><td> </td><td> </td><td> </td><td> </td><td> </td><td> </td><td> </td><td> </td><td> </td></tr> </table>															

VERBAL BOUNDARY DESCRIPTION AND JUSTIFICATION The Shockley house is located in Oak Hill township at the above referenced UTM coordinates. This location recognizes the building and the parameter of the grounds upon which it rests.

11. FORM PREPARED BY

NAME / TITLE Barbara S. Black - Assistant Historic Preservation Coordinator

ORGANIZATION Meramec Regional Planning Commission

ADDRESS 101 West Tenth Street, Rolla, Missouri 65401

DATE 2-26-86



THE SCHOCKLEY HOUSE
Oak Hill, Mo.

CR-AS-001-138

(Crawford County Survey)

U. S. G. S. 7.5 Minute Topographic Map
Oak Hill Quadrangle
Scale: 1:24,000

UTM REFERENCES
Zone: 15
Easting: 638380
Northing: 4229720



MISSOURI OFFICE OF HISTORIC PRESERVATION / INVENTORY SURVEY FORM

1. NAME The Dunton House

HISTORIC

AND / OR COMMON

2. LOCATION T40N. R4W. S18.

STREET & NUMBER Hwy. C

CITY, TOWN Oak Hill

VICINITY OF Oak Hill township

STATE Missouri

CODE 29

COUNTY Crawford

CODE 055

3. CLASSIFICATION

CATEGORY

☐ district☒ building(s)☐ structure☐ site☐ object

OWNERSHIP

☐ public☒ private☐ both

PUBLIC ACQUISITION

☐ in process☐ being considered☐ N/A

STATUS

☐ occupied☒ unoccupied☐ work in progress

ACCESSIBLE

☐ yes: restricted☐ yes: unrestricted☐ no

PRESENT USE

☐ agriculture☐ commercial☐ educational☐ entertainment☐ government☐ industrial☐ military☐ museum☐ park☒ private residence☐ religious☐ scientific☐ transportation☐ other: _____

4. OWNER OF PROPERTY

NAME Kenneth Wymer

STREET & NUMBER

CITY, TOWN St. Louis

VICINITY OF Oak Hill township

STATE Missouri

5. LOCATION OF LEGAL DESCRIPTION

Assessor's Office
 Phelps County Courthouse
 Rolla, Missouri 65401

6. REPRESENTATION IN EXISTING SURVEYS

TITLE (None)	Determined Eligible?	Yes	No	Federal	State	County	Local

7. DESCRIPTION

CONDITION

☐ excellent☒ good☐ fair☐ deteriorated☐ ruins☐ unexposed

CHECK ONE

☒ unaltered☐ altered

CHECK ONE

☒ original site☐ moved

date Feb. 22, 1986

DESCRIBE THE PRESENT AND ORIGINAL (IF KNOWN) PHYSICAL APPEARANCE

The Dunton House is a two story structure of a unique architectural design. The Dunton house has a rock faced construction with sawed rock quoins. It has a truncated hip roofline of shingled material. The windows are of simple sash and are accentuated by segmental relief arches and lug sills. The most outstanding architectural feature of the Dunton house is its front pedimented portico with a pediment roof, raking cornice, tympanum, and front columns of an ionic order. There is a rear side wood frame addition with a seamed metal roof. The original plan shape of the Dunton house was of a "T" shape but the addition of the wood frame section makes this house of an irregular plan shape. There is a beautiful oak staircase with spindles and knobs in the front hall. The Dunton house is of a Greek Revival style of architecture.

8. SIGNIFICANCE - Phelps County Survey - Dunton House

PERIOD	AREAS OF SIGNIFICANCE - CHECK AND JUSTIFY BELOW			
<input type="checkbox"/> prehistoric	<input type="checkbox"/> archeology - prehistoric	<input type="checkbox"/> community planning	<input type="checkbox"/> landscape architecture	<input type="checkbox"/> religion
<input type="checkbox"/> 1400-1499	<input type="checkbox"/> archeology - historic	<input type="checkbox"/> conservation	<input type="checkbox"/> law	<input type="checkbox"/> science
<input type="checkbox"/> 1500-1599	<input type="checkbox"/> agriculture	<input type="checkbox"/> economics	<input type="checkbox"/> literature	<input type="checkbox"/> sculpture
<input type="checkbox"/> 1600-1699	<input checked="" type="checkbox"/> architecture	<input type="checkbox"/> education	<input type="checkbox"/> military	<input type="checkbox"/> social / humanitarian
<input type="checkbox"/> 1700-1799	<input type="checkbox"/> art	<input type="checkbox"/> engineering	<input type="checkbox"/> music	<input type="checkbox"/> theater
<input type="checkbox"/> 1800-1899	<input type="checkbox"/> commerce	<input type="checkbox"/> exploration / settlement	<input type="checkbox"/> philosophy	<input type="checkbox"/> transportation
<input checked="" type="checkbox"/> 1900-	<input type="checkbox"/> communications	<input type="checkbox"/> industry	<input type="checkbox"/> politics / government	<input checked="" type="checkbox"/> other (specify) <u>History</u>
		<input type="checkbox"/> invention		

SPECIFIC DATES Circa 1904 BUILDER / ARCHITECT (possibly) Dunton

STATEMENT OF SIGNIFICANCE (IN ONE PARAGRAPH)

Architecture/History - The Dunton House is a unique example of Greek Revival architecture as is evidenced by the elaborate design of its ionic columns. The Dunton house was built for Mr. Dunton who was the original cashier at the Oak Hill bank.

9. MAJOR BIBLIOGRAPHICAL REFERENCES

Fanny Tayloe
Oak Hill

The History of Crawford County and Cuba Missouri
by James Ira Breuer

10. GEOGRAPHICAL DATA

ACREAGE OF PROPERTY approx 30 acres QUADRANGLE NAME Oak Hill Quad SCALE 1:24000
UTM REFERENCES

A	1 5	6 3 8 2 0 0	4 2 2 9 7 8 0	B												
	ZONE	EASTING	NORTHING		ZONE	EASTING	NORTHING									
C					D											

VERBAL BOUNDARY DESCRIPTION AND JUSTIFICATION The Dunton house is located in Oak Hill township at the above referenced UTM coordinates. This location recognizes the building and the parameter of the grounds upon which it rests.

11. FORM PREPARED BY

NAME / TITLE Barbara S. Black - Assistant Historic Preservation Coordinator

ORGANIZATION Meramec Regional Planning Commission

ADDRESS 101 West Tenth Street, Rolla, Missouri 65401

DATE 2-22-86



THE DUNTON HOUSE
Oak Hill, Mo.

CR-AS-00-139

(Crawford County Survey)

U. S. G. S. 7.5 Minute Topographic Map
Oak Hill Quadrangle
Scale: 1:24,000

UTM REFERENCES
Zone: 15
Easting: 638200
Northing: 4229780



MISSOURI OFFICE OF HISTORIC PRESERVATION / INVENTORY SURVEY FORM

1. NAME Oak Hill Church

HISTORIC

AND / OR COMMON

2. LOCATION T40N. R4W. S18.

STREET & NUMBER Hwy. C

CITY, TOWN Oak Hill (Cuba)

VICINITY OF Oak Hill township

STATE Missouri

CODE 29

COUNTY Crawford CODE 055

3. CLASSIFICATION

CATEGORY

☐ district☒ building(s)☐ structure☐ site☐ object

OWNERSHIP

☐ public☒ private☐ both

PUBLIC ACQUISITION

☐ in process☐ being considered☐ N/A

STATUS

☐ occupied☒ unoccupied☐ work in progress

ACCESSIBLE

☐ yes: restricted☐ yes: unrestricted☐ no

PRESENT USE

☐ agriculture☐ commercial☐ educational☐ entertainment☐ government☐ industrial☐ military☐ museum☐ park☐ private residence☒ religious☐ scientific☐ transportation☐ other: _____

4. OWNER OF PROPERTY

NAME Oak Hill Cemetery Association

STREET & NUMBER

CITY, TOWN

VICINITY OF

Oak Hill township

STATE Missouri

5. LOCATION OF LEGAL DESCRIPTION

Assessor's Office
 Phelps County Courthouse
 Rolla, Missouri 65401

6. REPRESENTATION IN EXISTING SURVEYS

TITLE (None)	Determined Eligible?	Yes	No	Federal	State	County	Local

7. DESCRIPTION

CONDITION

☐ excellent☒ good☐ fair☐ deteriorated☐ ruins☐ unexposed

CHECK ONE

☒ unaltered☐ altered

CHECK ONE

☒ original site☐ moved

date Feb. 26, 1986

DESCRIBE THE PRESENT AND ORIGINAL (IF KNOWN) PHYSICAL APPEARANCE

The Oak Hill Church is a quaint building of an Ozark Greek Revival style of architecture. It has been well maintained throughout the years. The Oak Hill Church has a gable roofline with cornice returns and roof material of tin. The exterior wall covering is of weatherboard; the foundation appears to be of sandstone. The side windows are in excellent condition with sash style frames of six over six window panes. There is a side cement block chimney. The front entryway has double paneled wood doors with an overhead transom light. Certainly the most unique and unusual design feature of the Church is the fan shaped lunette which accentuates the plain pediment of the front face of the building. The Oak Hill Church is a one story building of a rectangular plan shape.

8. SIGNIFICANCE - Phelps County Survey - Oak Hill Church

PERIOD	AREAS OF SIGNIFICANCE - CHECK AND JUSTIFY BELOW			
<input type="checkbox"/> prehistoric	<input type="checkbox"/> archeology - prehistoric	<input type="checkbox"/> community planning	<input type="checkbox"/> landscape architecture	<input checked="" type="checkbox"/> religion
<input type="checkbox"/> 1400-1499	<input type="checkbox"/> archeology - historic	<input type="checkbox"/> conservation	<input type="checkbox"/> law	<input type="checkbox"/> science
<input type="checkbox"/> 1500-1599	<input type="checkbox"/> agriculture	<input type="checkbox"/> economics	<input type="checkbox"/> literature	<input type="checkbox"/> sculpture
<input type="checkbox"/> 1600-1699	<input type="checkbox"/> architecture	<input type="checkbox"/> education	<input type="checkbox"/> military	<input type="checkbox"/> social / humanitarian
<input type="checkbox"/> 1700-1799	<input type="checkbox"/> art	<input type="checkbox"/> engineering	<input type="checkbox"/> music	<input type="checkbox"/> theater
<input checked="" type="checkbox"/> 1800-1899	<input type="checkbox"/> commerce	<input type="checkbox"/> exploration / settlement	<input type="checkbox"/> philosophy	<input type="checkbox"/> transportation
<input type="checkbox"/> 1900-	<input type="checkbox"/> communications	<input type="checkbox"/> industry	<input type="checkbox"/> politics / government	<input type="checkbox"/> other (specify)
		<input type="checkbox"/> invention		

SPECIFIC DATES Circa 1885 BUILDER / ARCHITECT Unknown

STATEMENT OF SIGNIFICANCE (IN ONE PARAGRAPH)

Religion - The Oak Hill Church was originally constructed as a non-denominational meeting house; however, both Cumberland Presbyterian and Baptist congregations have utilized it. At the present time it is only used for funeral services.

9. MAJOR BIBLIOGRAPHICAL REFERENCES

Fanny Tayloe
Oak Hill

History of Crawford County and Cuba, Mo.
by James Ira Breuer

10. GEOGRAPHICAL DATA

ACREAGE OF PROPERTY approx one acre QUADRANGLE NAME Oak Hill Quad SCALE 1:24000
UTM REFERENCES

A	1 5	6 3 9 4 8 0	4 2 2 9 2 6 0	B									
	ZONE	EASTING	NORTHING		ZONE	EASTING	NORTHING						
C				D									

VERBAL BOUNDARY DESCRIPTION AND JUSTIFICATION The Oak Hill Church is located in the Oak Hill township at the above referenced UTM coordinates. This location recognizes the Church and the parameters of the grounds upon which it rests.

11. FORM PREPARED BY

NAME / TITLE Barbara S. Black - Assistant Historic Preservation Coordinator

ORGANIZATION Meramec Regional Planning Commission

ADDRESS 101 West Tenth Street, Rolla, Missouri 65401

DATE 2-26-86



THE OAK HILL CHURCH
Oak Hill, Mo.

CR-AS-001-140

(Crawford County Survey)

U. S. G. S. 7.5 Minute Topographic Map
Oak Hill Quadrangle
Scale: 1:24,000

UTM REFERENCES
Zone: 15
Easting: 639480
Northing: 4229260



MISSOURI OFFICE OF HISTORIC PRESERVATION / INVENTORY SURVEY FORM

1. NAME Jurgensmeyer House

HISTORIC Oak Hill Store

AND / OR COMMON

2. LOCATION T40N. R4W. S18.

STREET & NUMBER Hwy. CC

CITY, TOWN Oak Hill

VICINITY OF Oak Hill township

STATE Missouri

CODE 29

COUNTY Crawford

CODE 055

3. CLASSIFICATION

CATEGORY

☐ district☒ building(s)☐ structure☐ site☐ object

OWNERSHIP

☐ public☒ private☐ both

PUBLIC ACQUISITION

☐ in process☐ being considered☐ N/A

STATUS

☐ occupied☒ unoccupied☐ work in progress

ACCESSIBLE

☐ yes: restricted☐ yes: unrestricted☐ no

PRESENT USE

☐ agriculture☐ commercial☐ educational☐ entertainment☐ government☐ industrial☐ military☐ museum☐ park☐ private residence☐ religious☐ scientific☐ transportation☐ other: _____

4. OWNER OF PROPERTY

NAME Chuck Jurgensmeyer

STREET & NUMBER

CITY, TOWN Leasburg

VICINITY OF

STATE Missouri

5. LOCATION OF LEGAL DESCRIPTION

Assessor's Office
 Phelps County Courthouse
 Rolla, Missouri 65401

6. REPRESENTATION IN EXISTING SURVEYS

TITLE (None)	Determined Eligible?	Yes	No	Federal	State	County	Local

7. DESCRIPTION

CONDITION

☐ excellent☐ good☐ fair☒ deteriorated☐ ruins☐ unexposed

CHECK ONE

☒ unaltered☐ altered

CHECK ONE

☒ original site☐ moved

date Feb. 26, 1986

DESCRIBE THE PRESENT AND ORIGINAL (IF KNOWN) PHYSICAL APPEARANCE

The Jurgensmeyer house is a rambling two story structure that may have one time been used as one of the Oak Hill stores. This building has weatherboard siding, a gable roofline, and a two tiered front porch. The windows appear to be original. There is a centered front door on the first and second floors. Although this building is neither unique nor outstanding in any way, it is noteworthy because it is one of the original buildings in the quaint and historical town of Oak Hill. It is no longer used as a store or private residence; it is only used for storage.

8. SIGNIFICANCE - Phelps County Survey - Jurgensmeyer House

PERIOD	AREAS OF SIGNIFICANCE - CHECK AND JUSTIFY BELOW			
<input type="checkbox"/> prehistoric	<input type="checkbox"/> archeology - prehistoric	<input type="checkbox"/> community planning	<input type="checkbox"/> landscape architecture	<input type="checkbox"/> religion
<input type="checkbox"/> 1400-1499	<input type="checkbox"/> archeology - historic	<input type="checkbox"/> conservation	<input type="checkbox"/> law	<input type="checkbox"/> science
<input type="checkbox"/> 1500-1599	<input type="checkbox"/> agriculture	<input type="checkbox"/> economics	<input type="checkbox"/> literature	<input type="checkbox"/> sculpture
<input type="checkbox"/> 1600-1699	<input type="checkbox"/> architecture	<input type="checkbox"/> education	<input type="checkbox"/> military	<input type="checkbox"/> social / humanitarian
<input type="checkbox"/> 1700-1799	<input type="checkbox"/> art	<input type="checkbox"/> engineering	<input type="checkbox"/> music	<input type="checkbox"/> theater
<input type="checkbox"/> 1800-1899	<input checked="" type="checkbox"/> commerce	<input type="checkbox"/> exploration / settlement	<input type="checkbox"/> philosophy	<input type="checkbox"/> transportation
<input checked="" type="checkbox"/> 1900-	<input type="checkbox"/> communications	<input type="checkbox"/> industry	<input type="checkbox"/> politics / government	<input type="checkbox"/> other (specify)
		<input type="checkbox"/> invention		

SPECIFIC DATES Circa 1902 BUILDER / ARCHITECT Unknown

STATEMENT OF SIGNIFICANCE (IN ONE PARAGRAPH)

Commerce - Although not known for certain, the Jurgensmeyer house may have (at one time) been one of the Oak Hill stores.

9. MAJOR BIBLIOGRAPHICAL REFERENCES

Jim Hinsen	Fanny Tayloe	The History of Crawford County and Cuba, Missouri
Oak Hill	Oak Hill	by James Ira Breuer

10. GEOGRAPHICAL DATA

ACREAGE OF PROPERTY approx 3,000 square feet QUADRANGLE NAME Oak Hill Quad SCALE 1:24000
 UTM REFERENCES

A	<input type="text" value="1"/> <input type="text" value="5"/>	<input type="text" value="6"/> <input type="text" value="3"/> <input type="text" value="8"/> <input type="text" value="3"/> <input type="text" value="2"/> <input type="text" value="0"/>	<input type="text" value="4"/> <input type="text" value="2"/> <input type="text" value="2"/> <input type="text" value="9"/> <input type="text" value="7"/> <input type="text" value="2"/> <input type="text" value="0"/>	B	<input type="text"/>									
	ZONE	EASTING	NORTHING		ZONE	EASTING	NORTHING							
C	<input type="text"/>													
				D	<input type="text"/>									

VERBAL BOUNDARY DESCRIPTION AND JUSTIFICATION The Jurgensmeyer house is located in Oak Hill township at the above referenced UTM coordinates. This location recognizes the building and the parameter of the grounds upon which it rests.

11. FORM PREPARED BY

NAME / TITLE	Barbara S. Black - Assistant Historic Preservation Coordinator	
ORGANIZATION	Meramec Regional Planning Commission	
ADDRESS	101 West Tenth Street, Rolla, Missouri 65401	DATE 2-26-86



THE JURGENSMEYER HOUSE
Oak Hill, Mo.

CR-AS-001-141

(Crawford County Survey)

U. S. G. S. 7.5 Minute Topographic Map
Oak Hill Quadrangle
Scale: 1:24,000

UTM REFERENCES
Zone: 15
Easting: 638320
Northing: 4229720



CR-AS-001-192

MISSOURI OFFICE OF HISTORIC PRESERVATION / INVENTORY SURVEY FORM

1. NAME Oak Hill Mill

HISTORIC

AND / OR COMMON

2. LOCATION T40N. R4W. S18.

STREET & NUMBER Hwy CC

CITY, TOWN Oak Hill

VICINITY OF Oak Hill township

STATE Missouri

CODE 29

COUNTY Crawford

CODE 055

3. CLASSIFICATION

CATEGORY

OWNERSHIP

STATUS

PRESENT USE

___ district

___ public

___ occupied

___ agriculture

___ museum

☒ building(s)

☒ private

☒ unoccupied

___ commercial

___ park

___ structure

___ both

___ work in progress

___ educational

___ private residence

___ site

PUBLIC ACQUISITION

ACCESSIBLE

___ entertainment

___ religious

___ object

___ in process

___ yes: restricted

___ government

___ scientific

___ being considered

___ yes: unrestricted

___ industrial

___ transportation

___ N/A

___ no

___ military

___ other: _____

4. OWNER OF PROPERTY

NAME Herbert Hinson

STREET & NUMBER

CITY, TOWN Oak Hill

VICINITY OF Oak Hill township

STATE Missouri

5. LOCATION OF LEGAL DESCRIPTION

Assessor's Office
Phelps County Courthouse
Rolla, Missouri 65401

6. REPRESENTATION IN EXISTING SURVEYS

TITLE (None)

Determined Eligible?

Yes

No

Federal

State

County

Local

7. DESCRIPTION

CONDITION

___ excellent

☒ deteriorated

CHECK ONE

☒ unaltered

CHECK ONE

☒ original site

___ good

___ ruins

___ altered

___ moved

date Feb. 22, 1986

___ fair

___ unexposed

DESCRIBE THE PRESENT AND ORIGINAL (IF KNOWN) PHYSICAL APPEARANCE

The Oak Hill Mill still stands even though it is in a deteriorated condition - only the shell of the building remains. The current owners obviously possess neither the foresight nor historical appreciation for this building and have allowed it to fall into a greatly neglected state. Most of this building has had rolled asphalt siding placed over the exterior; the roof material is of tin. The windows have been broken out and vandalized but were possibly two over two single sash. It has a rock foundation and is located next to Brush Creek.

8. SIGNIFICANCE - Phelps County Survey - Oak Hill Mill

PERIOD	AREAS OF SIGNIFICANCE - CHECK AND JUSTIFY BELOW			
<input type="checkbox"/> prehistoric	<input type="checkbox"/> archeology - prehistoric	<input type="checkbox"/> community planning	<input type="checkbox"/> landscape architecture	<input type="checkbox"/> religion
<input type="checkbox"/> 1400-1499	<input type="checkbox"/> archeology - historic	<input type="checkbox"/> conservation	<input type="checkbox"/> law	<input type="checkbox"/> science
<input type="checkbox"/> 1500-1599	<input type="checkbox"/> agriculture	<input type="checkbox"/> economics	<input type="checkbox"/> literature	<input type="checkbox"/> sculpture
<input type="checkbox"/> 1600-1699	<input type="checkbox"/> architecture	<input type="checkbox"/> education	<input type="checkbox"/> military	<input type="checkbox"/> social / humanitarian
<input type="checkbox"/> 1700-1799	<input type="checkbox"/> art	<input type="checkbox"/> engineering	<input type="checkbox"/> music	<input type="checkbox"/> theater
<input checked="" type="checkbox"/> 1800-1899	<input checked="" type="checkbox"/> commerce	<input type="checkbox"/> exploration / settlement	<input type="checkbox"/> philosophy	<input type="checkbox"/> transportation
<input type="checkbox"/> 1900-	<input type="checkbox"/> communications	<input type="checkbox"/> industry	<input type="checkbox"/> politics / government	<input checked="" type="checkbox"/> Community History

SPECIFIC DATES 1895 BUILDER / ARCHITECT Isaac Souders and William Rutz

STATEMENT OF SIGNIFICANCE (IN ONE PARAGRAPH)

Commerce/Community History - The Oak Hill Mill was in operation from 1895 until the 1950's when competition from large flour mills forced it out of business. During its later years it was also used as a feed store and a grocery store. It was sold in 1956 to its current owner who, obviously, has done nothing but neglect it.

9. MAJOR BIBLIOGRAPHICAL REFERENCES

Fanny Tayloe
Oak Hill Quad

A History of Crawford County and Cuba, Mo.
by James Ira Breuer

10. GEOGRAPHICAL DATA

ACREAGE OF PROPERTY unknown QUADRANGLE NAME Oak Mill Quad SCALE 1:24000
UTM REFERENCES

<p>A</p> <table border="1"> <tr> <td>1</td><td>5</td><td>6</td><td>3</td><td>8</td><td>3</td><td>0</td><td>0</td><td>4</td><td>2</td><td>2</td><td>9</td><td>7</td><td>4</td><td>0</td> </tr> </table> <p>ZONE EASTING NORTHING</p>	1	5	6	3	8	3	0	0	4	2	2	9	7	4	0	<p>B</p> <table border="1"> <tr> <td></td><td></td><td></td><td></td><td></td><td></td><td></td><td></td><td></td><td></td><td></td><td></td><td></td><td></td><td></td> </tr> </table> <p>ZONE EASTING NORTHING</p>															
1	5	6	3	8	3	0	0	4	2	2	9	7	4	0																	
<p>C</p> <table border="1"> <tr> <td></td><td></td><td></td><td></td><td></td><td></td><td></td><td></td><td></td><td></td><td></td><td></td><td></td><td></td><td></td> </tr> </table>																<p>D</p> <table border="1"> <tr> <td></td><td></td><td></td><td></td><td></td><td></td><td></td><td></td><td></td><td></td><td></td><td></td><td></td><td></td><td></td> </tr> </table>															

VERBAL BOUNDARY DESCRIPTION AND JUSTIFICATION The Oak Hill Mill is located in the Oak Hill township at the above referenced UTM coordinates. This location recognizes the mill and the parameter of the grounds upon which it rests.

11. FORM PREPARED BY

NAME / TITLE Barbara S. Black - Assistant Historic Preservation Coordinator

ORGANIZATION Meramec Regional Planning Commission

ADDRESS 101 West Tenth Street, Rolla, Missouri 65401

DATE 2-26-86



THE OAK HILL MILL
Oak Hill, Mo.

CR-AS-00-142

(Crawford County Survey)

U. S. G. S. 7.5 Minute Topographic Map
Oak Hill Quadrangle
Scale: 1:24,000

UTM REFERENCES
Zone: 15
Easting: 638300
Northing: 4229740



MISSOURI OFFICE OF HISTORIC PRESERVATION / INVENTORY SURVEY FORM

1. NAME		Taylor House			
HISTORIC		The Joe Seitz House			
AND / OR COMMON					
2. LOCATION		T40N. R4W. S18.			
STREET & NUMBER		Hwy. CC			
CITY, TOWN		Oak Hill		VICINITY OF	Oak Hill township
STATE	Missouri	CODE 29	COUNTY	Crawford	CODE 055

3. CLASSIFICATION

CATEGORY	OWNERSHIP	STATUS	PRESENT USE
<input type="checkbox"/> district	<input type="checkbox"/> public	<input checked="" type="checkbox"/> occupied	<input type="checkbox"/> agriculture
<input checked="" type="checkbox"/> building(s)	<input checked="" type="checkbox"/> private	<input type="checkbox"/> unoccupied	<input type="checkbox"/> commercial
<input type="checkbox"/> structure	<input type="checkbox"/> both	<input type="checkbox"/> work in progress	<input type="checkbox"/> educational
<input type="checkbox"/> site	PUBLIC ACQUISITION	ACCESSIBLE	<input type="checkbox"/> entertainment
<input type="checkbox"/> object	<input type="checkbox"/> in process	<input type="checkbox"/> yes: restricted	<input type="checkbox"/> government
	<input type="checkbox"/> being considered	<input type="checkbox"/> yes: unrestricted	<input type="checkbox"/> industrial
	<input type="checkbox"/> N/A	<input type="checkbox"/> no	<input type="checkbox"/> military
			<input type="checkbox"/> museum
			<input type="checkbox"/> park
			<input checked="" type="checkbox"/> private residence
			<input type="checkbox"/> religious
			<input type="checkbox"/> scientific
			<input type="checkbox"/> transportation
			<input type="checkbox"/> other: _____

4. OWNER OF PROPERTY

NAME	Fanny Tayloe		
STREET & NUMBER	Hwy. CC		
CITY, TOWN	Oak Hill	VICINITY OF	Oak Hill township
STATE	Missouri		

5. LOCATION OF LEGAL DESCRIPTION

Assessor's Office
Phelps County Courthouse
Rolla, Missouri 65401

6. REPRESENTATION IN EXISTING SURVEYS

TITLE (None)	Determined Eligible?	Yes	No	Federal	State	County	Local
--------------	----------------------	-----	----	---------	-------	--------	-------

7. DESCRIPTION

CONDITION	CHECK ONE	CHECK ONE
<input type="checkbox"/> excellent	<input checked="" type="checkbox"/> unaltered	<input checked="" type="checkbox"/> original site
<input checked="" type="checkbox"/> good	<input type="checkbox"/> altered	<input type="checkbox"/> moved
<input type="checkbox"/> fair		date Feb 26, 1986

DESCRIBE THE PRESENT AND ORIGINAL (IF KNOWN) PHYSICAL APPEARANCE

The Tayloe house is a two story building with a one story addition in the rear. The exterior wall covering is of clapboard and the roof has been covered with modern shingles. The Tayloe house has a medium pitch gable roofline with wide eaves. Windows appear to be original with two over two panes of a simple sash style; side windows have hood shields covering them. The front porch has a cement floor, a semi hip roofline of tin material, and four Queen Anne turned porch posts with 'finial' brackets. Although modernized, the interior still has a 'rustic' air to it. The Tayloe house is of Greek Revival architecture with a Queen Anne influence.

8. SIGNIFICANCE - Phelps County Survey - Tayloe House

PERIOD	AREAS OF SIGNIFICANCE - CHECK AND JUSTIFY BELOW			
<input type="checkbox"/> prehistoric	<input type="checkbox"/> archeology - prehistoric	<input type="checkbox"/> community planning	<input type="checkbox"/> landscape architecture	<input type="checkbox"/> religion
<input type="checkbox"/> 1400-1499	<input type="checkbox"/> archeology - historic	<input type="checkbox"/> conservation	<input type="checkbox"/> law	<input type="checkbox"/> science
<input type="checkbox"/> 1500-1599	<input type="checkbox"/> agriculture	<input type="checkbox"/> economics	<input type="checkbox"/> literature	<input type="checkbox"/> sculpture
<input type="checkbox"/> 1600-1699	<input type="checkbox"/> architecture	<input type="checkbox"/> education	<input type="checkbox"/> military	<input type="checkbox"/> social / humanitarian
<input type="checkbox"/> 1700-1799	<input type="checkbox"/> art	<input type="checkbox"/> engineering	<input type="checkbox"/> music	<input type="checkbox"/> theater
<input type="checkbox"/> 1800-1899	<input type="checkbox"/> commerce	<input type="checkbox"/> exploration / settlement	<input type="checkbox"/> philosophy	<input type="checkbox"/> transportation
<input checked="" type="checkbox"/> 1900-	<input type="checkbox"/> communications	<input type="checkbox"/> industry	<input type="checkbox"/> politics / government	<input checked="" type="checkbox"/> other (specify)
		<input type="checkbox"/> invention		<u>Community History</u>

SPECIFIC DATES 1900 BUILDER / ARCHITECT (probably) Joe Seitz

STATEMENT OF SIGNIFICANCE (IN ONE PARAGRAPH)

Community History - Oak Hill's first blacksmith, Julius Seitz, and his family probably lived in this house at one time. Joe Seitz was one of Julius' sons.

9. MAJOR BIBLIOGRAPHICAL REFERENCES

Fanny Tayloe
Hwy. CC
Oak Hill

History of Crawford County and Cuba, Mo.
by James Ira Breuer

10. GEOGRAPHICAL DATA

ACREAGE OF PROPERTY 120 acres QUADRANGLE NAME Oak Hill Quad SCALE 1:24000
UTM REFERENCES

A	1 5	6 3 8 3 4 0	4 2 2 9 7 4 0	B												
	ZONE	EASTING	NORTHING		ZONE	EASTING	NORTHING									
C					D											

VERBAL BOUNDARY DESCRIPTION AND JUSTIFICATION The Tayloe house is located in Oak Hill township at the above referenced UTM coordinates. This location recognizes the building and the parameter of the grounds upon which it rests.

11. FORM PREPARED BY

NAME / TITLE Barbara S. Black - Assistant Historic Preservation Coordinator

ORGANIZATION Meramec Regional Planning Commission

ADDRESS 101 West Tenth Street, Rolla, Missouri 65401

DATE 2-26-86

UTM REFERENCES
Zone: 15
Easting: 638340
Northing: 4229740



MISSOURI OFFICE OF HISTORIC PRESERVATION / INVENTORY SURVEY FORM

1. NAME **Barnicle Chapel**

HISTORIC

AND / OR COMMON

2. LOCATION **T37N. R5W. S15.**

STREET & NUMBER

CITY, TOWN **(Rural) Steelville**VICINITY OF **Meramec Township**STATE **Missouri**CODE **29**COUNTY **Crawford**CODE **055**

3. CLASSIFICATION

CATEGORY

☐ district
☒ building(s)
☐ structure
☐ site
☐ object

OWNERSHIP

☐ public
☒ private
☐ both
PUBLIC ACQUISITION
☐ in process
☐ being considered
☐ N/A

STATUS

☐ occupied
☒ unoccupied
☐ work in progress
ACCESSIBLE
☐ yes: restricted
☐ yes: unrestricted
☐ no

PRESENT USE

☐ agriculture
☐ commercial
☐ educational
☐ entertainment
☐ government
☐ industrial
☐ military
☐ museum
☐ park
☐ private residence
☒ religious
☐ scientific
☐ transportation
☐ other: _____

4. OWNER OF PROPERTY

NAME **Barnicle Chapel Community**

STREET & NUMBER

CITY, TOWN **(Rural) Steelville**VICINITY OF **Meramec Township**STATE **Missouri**

5. LOCATION OF LEGAL DESCRIPTION

Assessor's Office
 Phelps County Courthouse
 Rolla, Missouri 65401

6. REPRESENTATION IN EXISTING SURVEYS

TITLE (None)	Determined Eligible?	Yes	No	Federal	State	County	Local

7. DESCRIPTION

CONDITION

☐ excellent
☒ good
☐ fair
☐ deteriorated
☐ ruins
☐ unexposed

CHECK ONE

☒ unaltered
☐ altered

CHECK ONE

☒ original site
☐ moved date **Jan. 21, 1986**

DESCRIBE THE PRESENT AND ORIGINAL (IF KNOWN) PHYSICAL APPEARANCE

The Barnicle Chapel is a one story building of a rectangular plan shape. This story has a stone foundation, weatherboard siding on the outer walls, and a gable pitch roofline. There are paired double wood doors centered in front. Windows are evenly spaced and framed in plain molding. The Barnicle Chapel is of a Utilitarian style of architecture.

8. SIGNIFICANCE - Crawford County Survey - Barnicle Chapel Church

PERIOD	AREAS OF SIGNIFICANCE - CHECK AND JUSTIFY BELOW			
<input type="checkbox"/> prehistoric	<input type="checkbox"/> archeology - prehistoric	<input type="checkbox"/> community planning	<input type="checkbox"/> landscape architecture	<input checked="" type="checkbox"/> religion
<input type="checkbox"/> 1400-1499	<input type="checkbox"/> archeology - historic	<input type="checkbox"/> conservation	<input type="checkbox"/> law	<input type="checkbox"/> science
<input type="checkbox"/> 1500-1599	<input type="checkbox"/> agriculture	<input type="checkbox"/> economics	<input type="checkbox"/> literature	<input type="checkbox"/> sculpture
<input type="checkbox"/> 1600-1699	<input type="checkbox"/> architecture	<input type="checkbox"/> education	<input type="checkbox"/> military	<input type="checkbox"/> social / humanitarian
<input type="checkbox"/> 1700-1799	<input type="checkbox"/> art	<input type="checkbox"/> engineering	<input type="checkbox"/> music	<input type="checkbox"/> theater
<input checked="" type="checkbox"/> 1800-1899	<input type="checkbox"/> commerce	<input type="checkbox"/> exploration / settlement	<input type="checkbox"/> philosophy	<input type="checkbox"/> transportation
<input type="checkbox"/> 1900-	<input type="checkbox"/> communications	<input type="checkbox"/> industry	<input type="checkbox"/> politics / government	<input type="checkbox"/> other (specify)
		<input type="checkbox"/> invention		

SPECIFIC DATES Circa 1880 BUILDER / ARCHITECT Unknown

STATEMENT OF SIGNIFICANCE (IN ONE PARAGRAPH)

Religion - This Church was named after the family of Sarah Barnicle.

9. MAJOR BIBLIOGRAPHICAL REFERENCES

Mrs. Lucy Clinton
Box AH
Steelville

10. GEOGRAPHICAL DATA

ACREAGE OF PROPERTY one acre QUADRANGLE NAME Indian Springs Quad SCALE 1:24000
UTM REFERENCES

A	1 5	6 3 5 6 6 0	4 1 9 8 1 4 0	B												
	ZONE	EASTING	NORTHING		ZONE	EASTING	NORTHING									
C					D											

VERBAL BOUNDARY DESCRIPTION AND JUSTIFICATION Barnicle Chapel is located in Meramec township at the above referenced UTM coordinates. This location recognizes the building and the parameter of the grounds upon which it rests.

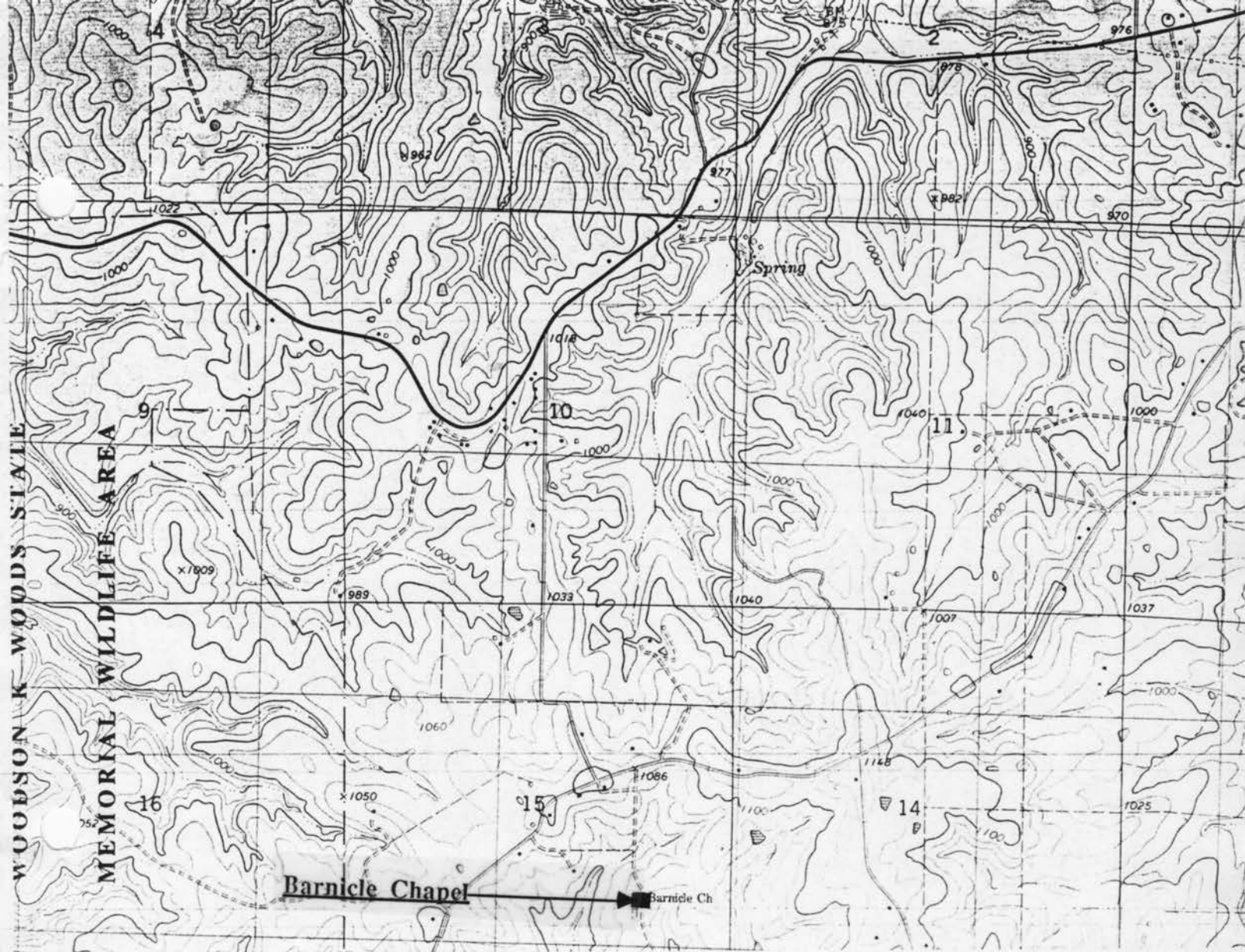
11. FORM PREPARED BY

NAME / TITLE Barbara S. Black - Assistant Historic Preservation Coordinator

ORGANIZATION Meramec Regional Planning Commission

ADDRESS 101 West Tenth Street, Rolla, Missouri 65401

DATE 1-31-86



CR-AS-00144

BARNICLE CHAPEL
(Rural) Steelville, Mo.

(Crawford County Survey)

U. S. G. S. 7.5 Minute Topographic Map
Indian Springs Quadrangle
Scale: 1:24,000

UTM REFERENCES
Zone: 15
Easting: 635660
Northing: 4198140



BARNICLE
CHAPEL

MISSOURI OFFICE OF HISTORIC PRESERVATION / INVENTORY SURVEY FORM

1. NAME Pleasant Point Church

HISTORIC

AND / OR COMMON

2. LOCATION T37N. R5W. S1.

STREET & NUMBER Hwy

CITY, TOWN Steelville

VICINITY OF Union Township

STATE Missouri

CODE 29

COUNTY Crawford

CODE 055

3. CLASSIFICATION

CATEGORY

☐ district☒ building(s)☐ structure☐ site☐ object

OWNERSHIP

☐ public☒ private☐ both

PUBLIC ACQUISITION

☐ in process☐ being considered☐ N/A

STATUS

☐ occupied☒ unoccupied☐ work in progress

ACCESSIBLE

☐ yes: restricted☐ yes: unrestricted☐ no

PRESENT USE

☐ agriculture☐ commercial☐ educational☐ entertainment☐ government☐ industrial☐ military☐ museum☐ park☐ private residence☒ religious☐ scientific☐ transportation☐ other: _____

4. OWNER OF PROPERTY

NAME

STREET & NUMBER

CITY, TOWN

VICINITY OF

STATE Missouri

5. LOCATION OF LEGAL DESCRIPTION

Assessor's Office
Phelps County Courthouse
Rolla, Missouri 65401

6. REPRESENTATION IN EXISTING SURVEYS

TITLE (None)

Determined Eligible?

Yes

No

Federal

State

County

Local

7. DESCRIPTION

CONDITION

☐ excellent☒ good☐ fair☐ deteriorated☐ ruins☐ unexposed

CHECK ONE

☒ unaltered☐ altered

CHECK ONE

☒ original site☐ moved

date Jan. 26, 1986

DESCRIBE THE PRESENT AND ORIGINAL (IF KNOWN) PHYSICAL APPEARANCE

Pleasant Point Church is quaint and, fortunately, has been well maintained throughout the years. This building has a stone foundation, an oak frame, and a tin roof; the exterior walls are covered in weatherboard and frameboard. Architectural features of this Church include a gable roofline, a side ridge brick chimney, and double paneled doors in front. Windows are six over six panes of simple sash design. Pleasant Point Church is an example of a Utilitarian style of architecture.

8. SIGNIFICANCE - Crawford County Survey - Pleasant Point Church

PERIOD	AREAS OF SIGNIFICANCE - CHECK AND JUSTIFY BELOW				
<input type="checkbox"/> prehistoric	<input type="checkbox"/> archeology - prehistoric	<input type="checkbox"/> community planning	<input type="checkbox"/> landscape architecture	<input checked="" type="checkbox"/> religion	
<input type="checkbox"/> 1400-1499	<input type="checkbox"/> archeology - historic	<input type="checkbox"/> conservation	<input type="checkbox"/> law	<input type="checkbox"/> science	
<input type="checkbox"/> 1500-1599	<input type="checkbox"/> agriculture	<input type="checkbox"/> economics	<input type="checkbox"/> literature	<input type="checkbox"/> sculpture	
<input type="checkbox"/> 1600-1699	<input type="checkbox"/> architecture	<input type="checkbox"/> education	<input type="checkbox"/> military	<input type="checkbox"/> social / humanitarian	
<input type="checkbox"/> 1700-1799	<input type="checkbox"/> art	<input type="checkbox"/> engineering	<input type="checkbox"/> music	<input type="checkbox"/> theater	
<input checked="" type="checkbox"/> 1800-1899	<input type="checkbox"/> commerce	<input type="checkbox"/> exploration / settlement	<input type="checkbox"/> philosophy	<input type="checkbox"/> transportation	
<input type="checkbox"/> 1900-	<input type="checkbox"/> communications	<input type="checkbox"/> industry	<input type="checkbox"/> politics / government	<input type="checkbox"/> other (specify)	
		<input type="checkbox"/> invention			

SPECIFIC DATES Circa 1886

BUILDER / ARCHITECT Union township

STATEMENT OF SIGNIFICANCE (IN ONE PARAGRAPH)

Religion - Pleasant Point Church has served this community for many years.

9. MAJOR BIBLIOGRAPHICAL REFERENCES

Mr. & Mrs. Lee Roy Brand

10. GEOGRAPHICAL DATA

ACREAGE OF PROPERTY one acre QUADRANGLE NAME Indian Springs Quad SCALE 1:24000
UTM REFERENCES

A	1 5 6 3 8 9 8 0	4 2 0 1 4 8 0	B									
	ZONE	EASTING	NORTHING		ZONE	EASTING	NORTHING					
C												
D												

VERBAL BOUNDARY DESCRIPTION AND JUSTIFICATION Pleasant Point Church is located in Union township at the above referenced UTM coordinates. This location recognizes the building and the parameter of the grounds upon which it rests.

11. FORM PREPARED BY

NAME / TITLE Barbara S. Black - Assistant Historic Preservation Coordinator

ORGANIZATION Meramec Regional Planning Commission

ADDRESS 101 West Tenth Street, Rolla, Missouri 65401

DATE 1-26-86



MISSOURI OFFICE OF HISTORIC PRESERVATION / INVENTORY SURVEY FORM

1. NAME The Abney House

HISTORIC

AND / OR COMMON

2. LOCATION T37N. R3W. S32.

STREET & NUMBER HC 86, Box 6276

CITY, TOWN (Rural) Steelville

VICINITY OF Courtois Township

STATE Missouri

CODE 29

COUNTY Crawford

CODE 055

3. CLASSIFICATION

CATEGORY

OWNERSHIP

STATUS

PRESENT USE

☐ district☐ public☒ occupied☐ agriculture☐ museum☒ building(s)☒ private☐ unoccupied☐ commercial☐ park☐ structure☐ both☐ work in progress☐ educational☒ private residence☐ site

PUBLIC ACQUISITION

ACCESSIBLE

☐ entertainment☐ religious☐ object☐ in process☐ yes: restricted☐ government☐ scientific☐ being considered☐ yes: unrestricted☐ industrial☐ transportation☐ N/A☐ no☐ military☐ other: _____

4. OWNER OF PROPERTY

NAME Bill & Audrey Abney

STREET & NUMBER HC 86, Box 6276

CITY, TOWN (Rural) Steelville

VICINITY OF Courtois Township

STATE Missouri

5. LOCATION OF LEGAL DESCRIPTION

Assessor's Office
Phelps County Courthouse
Rolla, Missouri 65401

6. REPRESENTATION IN EXISTING SURVEYS

TITLE (None)	Determined Eligible?	Yes	No	Federal	State	County	Local

7. DESCRIPTION

CONDITION

CHECK ONE

CHECK ONE

☐ excellent☐ deteriorated☐ unaltered☒ original site☒ good☐ ruins☒ altered☐ moved

date Jan. 31, 1986

☐ fair☐ unexposed

DESCRIBE THE PRESENT AND ORIGINAL (IF KNOWN) PHYSICAL APPEARANCE

The Abney house has a concrete foundation, an oak frame, a shingled roof, and clapboard on the exterior walls. It is an example of modified American Foursquare architecture. This house has a hip roofline, a side slope chimney, and a two sided wraparound porch with a cement foundation, wood columns, and a slope roof. Windows are of simple sash design. Interior alterations have been made: the living room was been paneled and a room partition was removed; all of the sheet rock was replaced; heavy square sliding wood doors were replaced with a cut arch between the living room and the dining room. The interior floor plan includes three rooms downstairs and three bedrooms and a linen closet on the upstairs.

8. SIGNIFICANCE - Crawford County Survey - The Abney House

PERIOD	AREAS OF SIGNIFICANCE - CHECK AND JUSTIFY BELOW			
<input type="checkbox"/> prehistoric	<input type="checkbox"/> archeology - prehistoric	<input type="checkbox"/> community planning	<input type="checkbox"/> landscape architecture	<input type="checkbox"/> religion
<input type="checkbox"/> 1400-1499	<input type="checkbox"/> archeology - historic	<input type="checkbox"/> conservation	<input type="checkbox"/> law	<input type="checkbox"/> science
<input type="checkbox"/> 1500-1599	<input type="checkbox"/> agriculture	<input type="checkbox"/> economics	<input type="checkbox"/> literature	<input type="checkbox"/> sculpture
<input type="checkbox"/> 1600-1699	<input checked="" type="checkbox"/> architecture	<input type="checkbox"/> education	<input type="checkbox"/> military	<input type="checkbox"/> social / humanitarian
<input type="checkbox"/> 1700-1799	<input type="checkbox"/> art	<input type="checkbox"/> engineering	<input type="checkbox"/> music	<input type="checkbox"/> theater
<input type="checkbox"/> 1800-1899	<input type="checkbox"/> commerce	<input type="checkbox"/> exploration / settlement	<input type="checkbox"/> philosophy	<input type="checkbox"/> transportation
<input checked="" type="checkbox"/> 1900-	<input type="checkbox"/> communications	<input type="checkbox"/> industry	<input type="checkbox"/> politics / government	<input type="checkbox"/> other (specify)
		<input type="checkbox"/> invention		

SPECIFIC DATES Circa 1911 BUILDER / ARCHITECT (possibly) Kreyameyers

STATEMENT OF SIGNIFICANCE (IN ONE PARAGRAPH)

Architecture - The Abney house is an example of American Foursquare architecture.

9. MAJOR BIBLIOGRAPHICAL REFERENCES

Audrey Abney

10. GEOGRAPHICAL DATA

ACREAGE OF PROPERTY 126 acres QUADRANGLE NAME Steelville Quad SCALE 1:24000
UTM REFERENCES

<p>A <u>1</u><u>5</u> <u>6</u><u>5</u><u>0</u><u>7</u><u>0</u><u>0</u> <u>4</u><u>1</u><u>9</u><u>3</u><u>4</u><u>6</u><u>0</u></p> <p> ZONE EASTING NORTHING</p>	<p>B <u> </u><u> </u> <u> </u><u> </u><u> </u><u> </u><u> </u><u> </u> <u> </u><u> </u><u> </u><u> </u><u> </u><u> </u></p> <p> ZONE EASTING NORTHING</p>
<p>C <u> </u><u> </u> <u> </u><u> </u><u> </u><u> </u><u> </u><u> </u> <u> </u><u> </u><u> </u><u> </u><u> </u><u> </u></p>	<p>D <u> </u><u> </u> <u> </u><u> </u><u> </u><u> </u><u> </u><u> </u> <u> </u><u> </u><u> </u><u> </u><u> </u><u> </u></p>

VERBAL BOUNDARY DESCRIPTION AND JUSTIFICATION The Abney house is located in Courtois township at the above referenced UTM coordinates. This location recognizes the building and the parameter of the grounds upon which it rests.

11. FORM PREPARED BY

NAME / TITLE Barbara S. Black - Assistant Historic Preservation Coordinator

ORGANIZATION Meramec Regional Planning Commission

ADDRESS 101 West Tenth Street, Rolla, Missouri 65401

DATE 1-31-86



THE ABNEY HOUSE
(Rural) Steelville, Mo.

CR-AS-001-146

(Crawford County Survey)

U. S. G. S. 7.5 Minute Topographic Map
Steelville Quadrangle
Scale: 1:24,000

UTM REFERENCES
Zone: 15
Easting: 650700
Northing: 4193460



MISSOURI OFFICE OF HISTORIC PRESERVATION / INVENTORY SURVEY FORM

1. NAME Blackjack School

HISTORIC

AND / OR COMMON

2. LOCATION T37N. R4W. S30.STREET & NUMBER Hwy 19CITY, TOWN SteelvilleVICINITY OF Courtois TownshipSTATE MissouriCODE 29COUNTY CrawfordCODE 055

3. CLASSIFICATION

CATEGORY

OWNERSHIP

STATUS

PRESENT USE

 district public☒ occupied agriculture museum☒ building(s)☒ private unoccupied commercial park structure both work in progress educational☒ private residence site

PUBLIC ACQUISITION

ACCESSIBLE

 entertainment religious object in process yes: restricted government scientific being considered yes: unrestricted industrial transportation N/A no military other:

4. OWNER OF PROPERTY

NAME Bertha McGuireSTREET & NUMBER HC 86, Box 6260CITY, TOWN SteelvilleVICINITY OF Courtois TownshipSTATE Missouri

5. LOCATION OF LEGAL DESCRIPTION

Assessor's Office
 Phelps County Courthouse
 Rolla, Missouri 65401

6. REPRESENTATION IN EXISTING SURVEYS

TITLE (None)	Determined Eligible?	Yes	No	Federal	State	County	Local

7. DESCRIPTION

CONDITION

CHECK ONE

CHECK ONE

 excellent deteriorated unaltered☒ original site☒ good ruins☒ altered moveddate Jan. 31, 1986 fair unexposed

DESCRIBE THE PRESENT AND ORIGINAL (IF KNOWN) PHYSICAL APPEARANCE

The Blackjack school was built in 1936 by the Works Project Administration. This building is made of fieldstone rock and it has a shingled roof. This building has an irregular roofline, simple sash windows with lugsills, and a side chimney. It has paired front wood doors with a gable hood overhang. This building is a Utilitarian style of architecture.

8. SIGNIFICANCE - Crawford County Survey - Blackjack School

PERIOD	AREAS OF SIGNIFICANCE - CHECK AND JUSTIFY BELOW				
<input type="checkbox"/> prehistoric	<input type="checkbox"/> archeology - prehistoric	<input type="checkbox"/> community planning	<input type="checkbox"/> landscape architecture	<input type="checkbox"/> religion	
<input type="checkbox"/> 1400-1499	<input type="checkbox"/> archeology - historic	<input type="checkbox"/> conservation	<input type="checkbox"/> law	<input type="checkbox"/> science	
<input type="checkbox"/> 1500-1599	<input type="checkbox"/> agriculture	<input type="checkbox"/> economics	<input type="checkbox"/> literature	<input type="checkbox"/> sculpture	
<input type="checkbox"/> 1600-1699	<input type="checkbox"/> architecture	<input checked="" type="checkbox"/> education	<input type="checkbox"/> military	<input type="checkbox"/> social / humanitarian	
<input type="checkbox"/> 1700-1799	<input type="checkbox"/> art	<input type="checkbox"/> engineering	<input type="checkbox"/> music	<input type="checkbox"/> theater	
<input type="checkbox"/> 1800-1899	<input type="checkbox"/> commerce	<input type="checkbox"/> exploration / settlement	<input type="checkbox"/> philosophy	<input type="checkbox"/> transportation	
<input checked="" type="checkbox"/> 1900-	<input type="checkbox"/> communications	<input type="checkbox"/> industry	<input type="checkbox"/> politics / government	<input type="checkbox"/> other (specify)	
		<input type="checkbox"/> invention			

SPECIFIC DATES 1936

BUILDER / ARCHITECT Works Project Administration

STATEMENT OF SIGNIFICANCE (IN ONE PARAGRAPH)

Education - This building was used as a rural school for this community.

9. MAJOR BIBLIOGRAPHICAL REFERENCES

Mrs. Bertha McGuire

10. GEOGRAPHICAL DATA

ACREAGE OF PROPERTY approx one acre QUADRANGLE NAME Steelville Quad SCALE 1:24000
 UTM REFERENCES

A

1	5	6	4	9	1	0	0
ZONE		EASTING			NORTHING		

B

ZONE		EASTING			NORTHING		

C

--	--	--	--	--	--	--	--

D

--	--	--	--	--	--	--	--

VERBAL BOUNDARY DESCRIPTION AND JUSTIFICATION The Blackjack school is located in Courtols township at the above referenced UTM coordinates. This location recognizes the building and the parameter of the grounds upon which it rests.

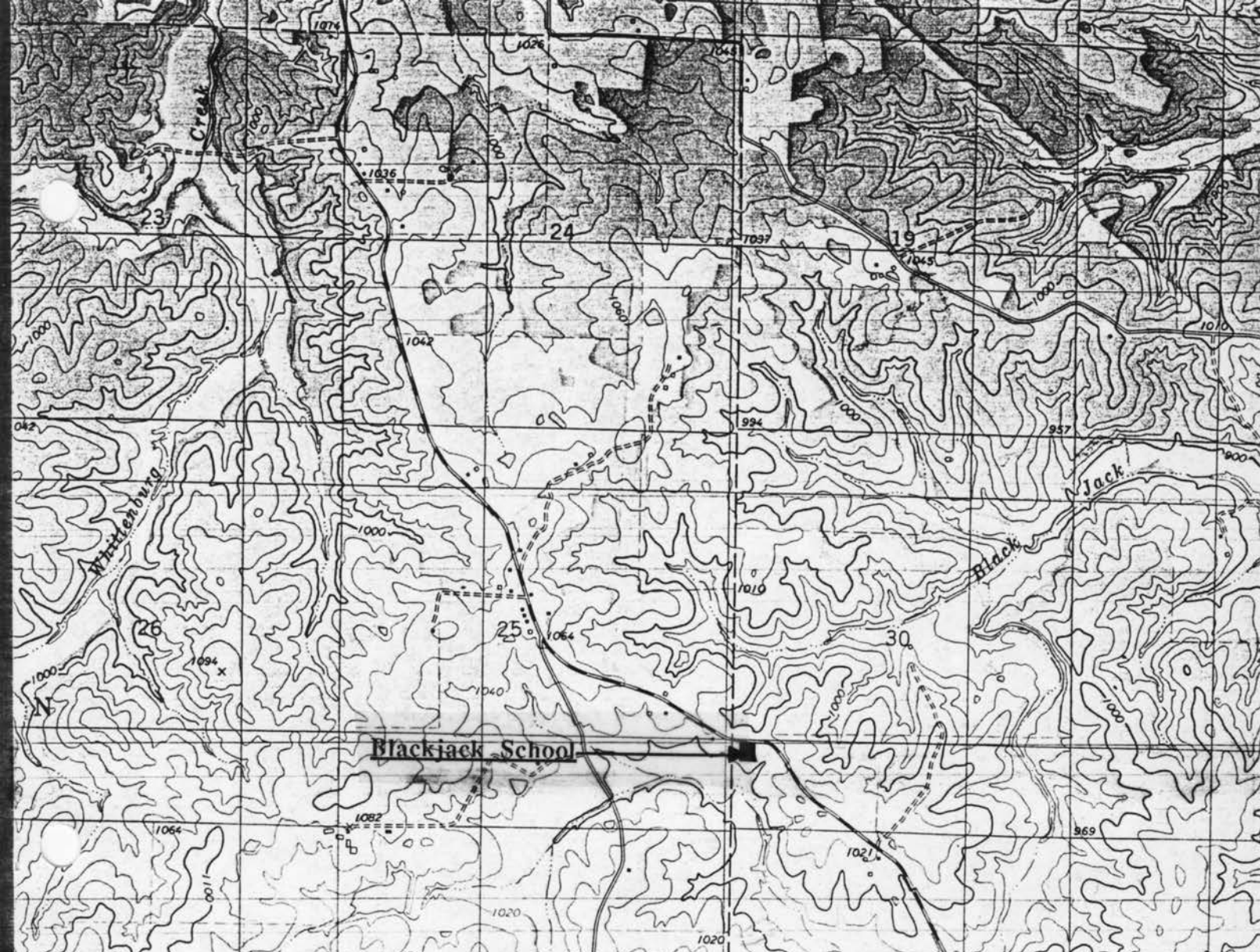
11. FORM PREPARED BY

NAME / TITLE Barbara S. Black - Assistant Historic Preservation Coordinator

ORGANIZATION Meramec Regional Planning Commission

ADDRESS 101 West Tenth Street, Rolla, Missouri 65401

DATE 1-31-86



CR-AS-001-147

BLACKJACK SCHOOL
(Rural) Steelville, Mo.

(Crawford County Survey)

U. S. G. S. 7.5 Minute Topographic Map
Steelville Quadrangle
Scale: 1:24,000

UTM REFERENCES
Zone: 15
Easting: 649100
Northing: 4194980



MISSOURI OFFICE OF HISTORIC PRESERVATION / INVENTORY SURVEY FORM

1. NAME **Brinker Log Cabin**HISTORIC **Crawford County Courthouse**

AND / OR COMMON

2. LOCATION **T37N. R5W. S5.**STREET & NUMBER **Hwy 19**CITY, TOWN **Steelville**VICINITY OF **Meramec Township**STATE **Missouri**CODE **29**COUNTY **Crawford**CODE **055**

3. CLASSIFICATION

CATEGORY	OWNERSHIP	STATUS	PRESENT USE	
<input type="checkbox"/> district	<input checked="" type="checkbox"/> public	<input type="checkbox"/> occupied	<input type="checkbox"/> agriculture	<input checked="" type="checkbox"/> museum
<input checked="" type="checkbox"/> building(s)	<input type="checkbox"/> private	<input checked="" type="checkbox"/> unoccupied	<input type="checkbox"/> commercial	<input type="checkbox"/> park
<input type="checkbox"/> structure	<input type="checkbox"/> both	<input type="checkbox"/> work in progress	<input type="checkbox"/> educational	<input type="checkbox"/> private residence
<input type="checkbox"/> site	PUBLIC ACQUISITION	ACCESSIBLE	<input type="checkbox"/> entertainment	<input type="checkbox"/> religious
<input type="checkbox"/> object	<input type="checkbox"/> in process	<input type="checkbox"/> yes: restricted	<input type="checkbox"/> government	<input type="checkbox"/> scientific
	<input type="checkbox"/> being considered	<input type="checkbox"/> yes: unrestricted	<input type="checkbox"/> industrial	<input type="checkbox"/> transportation
	<input type="checkbox"/> N/A	<input type="checkbox"/> no	<input type="checkbox"/> military	<input type="checkbox"/> other: _____

4. OWNER OF PROPERTY

NAME **Phelp's County Historical Society**

STREET & NUMBER

CITY, TOWN

VICINITY OF

STATE **Missouri**

5. LOCATION OF LEGAL DESCRIPTION

Assessor's Office
Phelps County Courthouse
Rolla, Missouri 65401

6. REPRESENTATION IN EXISTING SURVEYS

TITLE (None)	Determined Eligible?	Yes	No	Federal	State	County	Local
--------------	----------------------	-----	----	---------	-------	--------	-------

7. DESCRIPTION

CONDITION		CHECK ONE	CHECK ONE	
<input type="checkbox"/> excellent	<input type="checkbox"/> deteriorated	<input checked="" type="checkbox"/> unaltered	<input checked="" type="checkbox"/> original site	
<input type="checkbox"/> good	<input type="checkbox"/> ruins	<input type="checkbox"/> altered	<input type="checkbox"/> moved	date March 1986
<input checked="" type="checkbox"/> fair	<input type="checkbox"/> unexposed			

DESCRIBE THE PRESENT AND ORIGINAL (IF KNOWN) PHYSICAL APPEARANCE

The Brinker log cabin has a stone foundation, oak siding, and cedar shake shingles. It is a two room cabin. There is a large stone chimney which rests in the center of the building. This cabin (at that time owned by Snelson) served as the Crawford County Circuit Court's meeting place in 1835 and 1836. It was then sold to Brinker and was the unfortunate scene of the murder of the Brinker's youngest child by their Negress maid, Mary.

8. SIGNIFICANCE - Crawford County Survey - Brinker Log Cabin

PERIOD	AREAS OF SIGNIFICANCE - CHECK AND JUSTIFY BELOW			
<input type="checkbox"/> prehistoric	<input type="checkbox"/> archeology - prehistoric	<input type="checkbox"/> community planning	<input type="checkbox"/> landscape architecture	<input type="checkbox"/> religion
<input type="checkbox"/> 1400-1499	<input type="checkbox"/> archeology - historic	<input type="checkbox"/> conservation	<input type="checkbox"/> law	<input type="checkbox"/> science
<input type="checkbox"/> 1500-1599	<input type="checkbox"/> agriculture	<input type="checkbox"/> economics	<input type="checkbox"/> literature	<input type="checkbox"/> sculpture
<input type="checkbox"/> 1600-1699	<input type="checkbox"/> architecture	<input type="checkbox"/> education	<input type="checkbox"/> military	<input type="checkbox"/> social / humanitarian
<input type="checkbox"/> 1700-1799	<input type="checkbox"/> art	<input type="checkbox"/> engineering	<input type="checkbox"/> music	<input type="checkbox"/> theater
<input type="checkbox"/> 1800-1899	<input checked="" type="checkbox"/> commerce	<input type="checkbox"/> exploration / settlement	<input type="checkbox"/> philosophy	<input type="checkbox"/> transportation
<input checked="" type="checkbox"/> 1900-	<input type="checkbox"/> communications	<input type="checkbox"/> industry	<input checked="" type="checkbox"/> politics / government	<input type="checkbox"/> other (specify)
		<input type="checkbox"/> invention		

SPECIFIC DATES

BUILDER / ARCHITECT

STATEMENT OF SIGNIFICANCE (IN ONE PARAGRAPH)

Politics/Commerce - This cabin (at that time owned by Snelson) served as the Crawford County Circuit Court's meeting place in 1835 and 1836. It was then sold to the Brinker family and was the unfortunate scene of the murder of the Brinker's youngest child by their Negro maid, Mary. Mary's court trial lasted for two years and, upon being found guilty of murder, she was hanged. Both she and the Brinker child are buried on the 1.7 acre lot that the Brinker cabin rests upon. This cabin was also used as a cafe and hotel for another sixty years. Waldrige Powell and family purchased this cabin in the 1930s and then deeded the cabin and 1.7 acres of land to the Phelps County Historical Society.

9. MAJOR BIBLIOGRAPHICAL REFERENCES

The History of Crawford County and Cuba, Mo.
by James Ira Breuer

10. GEOGRAPHICAL DATA

ACREAGE OF PROPERTY 1.7 acres QUADRANGLE NAME Maramec Spring Quad SCALE 1:24000
UTM REFERENCES

A	1 5	6 3 1 5 8 0	4 2 0 1 0 2 0	B												
	ZONE	EASTING	NORTHING		ZONE	EASTING	NORTHING									
C				D												

VERBAL BOUNDARY DESCRIPTION AND JUSTIFICATION The Brinker log cabin is located in Meramec township at the above referenced UTM coordinates. This location recognizes the building and the parameter of the property upon which it rests.

11. FORM PREPARED BYNAME / TITLE Barbara S. Black - Assistant Historic Preservation CoordinatorORGANIZATION Meramec Regional Planning CommissionADDRESS 101 West Tenth Street, Rolla, Missouri 65401DATE 1986



CR-AS-001-148

BRINKER LOG CABIN
(Rural) Steelville, Mo.

(Crawford County Survey)

U. S. G. S. 7.5 Minute Topographic Map
Maramec Spring Quadrangle
Scale: 1:24,000

UTM REFERENCES
Zone: 15
Easting: 631580
Northing: 4201020



PROPERTY OF
RHELPS COUNTY
HISTORICAL SOCIETY

CR-AS-001-149

MISSOURI OFFICE OF HISTORIC PRESERVATION / INVENTORY SURVEY FORM

1. NAME The Brand House

HISTORIC

AND / OR COMMON

2. LOCATION T37N. R5W. S12.

STREET & NUMBER Box 412, Rt. 2

CITY, TOWN Steelville

VICINITY OF Union township

STATE Missouri

CODE 29

COUNTY Crawford

CODE 055

3. CLASSIFICATION

CATEGORY

OWNERSHIP

STATUS

PRESENT USE

☐ district☐ public☐ occupied☐ agriculture☐ museum☒ building(s)☒ private☒ unoccupied☐ commercial☐ park☐ structure☐ both☐ work in progress☐ educational☒ private residence☐ site

PUBLIC ACQUISITION

ACCESSIBLE

☐ entertainment☐ religious☐ object☐ in process☐ yes: restricted☐ government☐ scientific☐ being considered☐ yes: unrestricted☐ industrial☐ transportation☐ N/A☐ no☐ military☐ other: _____

4. OWNER OF PROPERTY

NAME Lee Roy & Cecil Brand

STREET & NUMBER Rt. 2, Box 412

CITY, TOWN Steelville

VICINITY OF

(West) Union township

STATE Missouri

5. LOCATION OF LEGAL DESCRIPTION

Assessor's Office
Phelps County Courthouse
Rolla, Missouri 65401

6. REPRESENTATION IN EXISTING SURVEYS

TITLE (None)	Determined Eligible?	Yes	No	Federal	State	County	Local

7. DESCRIPTION

CONDITION

CHECK ONE

CHECK ONE

☐ excellent☐ deteriorated☒ unaltered☒ original site☐ good☐ ruins☐ altered☐ moved

date Jan. 26, 1986

☒ fair☐ unexposed

DESCRIBE THE PRESENT AND ORIGINAL (IF KNOWN) PHYSICAL APPEARANCE

The Brand house is a one story red brick building with a stone foundation; the brick was made on the property where a blacksmith shop use to be. The front face of the original building has a unique brick design along the frieze of the wall; there are two off centered wooden doors, one with a transom light. The front windows have two over two panes set in plain molding. The Brand house has a gable roofline, shingles, and two brick chimneys on the end ridges. A south addition has been added to accomodate a kitchen and a dining room. Altogether there are six rooms and an enclosed back porch. The interior has eight foot high ceilings and the floor has oak joist timbers which reach the full length of the house. This house does not have a basement but it does have an outside cellar. The Brand house is an example of modified Southern Colonial architecture.

8. SIGNIFICANCE - Crawford County Survey - Lee Roy Brand house

PERIOD	AREAS OF SIGNIFICANCE - CHECK AND JUSTIFY BELOW			
<input type="checkbox"/> prehistoric	<input type="checkbox"/> archeology - prehistoric	<input type="checkbox"/> community planning	<input type="checkbox"/> landscape architecture	<input type="checkbox"/> religion
<input type="checkbox"/> 1400-1499	<input type="checkbox"/> archeology - historic	<input type="checkbox"/> conservation	<input type="checkbox"/> law	<input type="checkbox"/> science
<input type="checkbox"/> 1500-1599	<input type="checkbox"/> agriculture	<input type="checkbox"/> economics	<input type="checkbox"/> literature	<input type="checkbox"/> sculpture
<input type="checkbox"/> 1600-1699	<input checked="" type="checkbox"/> architecture	<input type="checkbox"/> education	<input type="checkbox"/> military	<input type="checkbox"/> social / humanitarian
<input type="checkbox"/> 1700-1799	<input type="checkbox"/> art	<input type="checkbox"/> engineering	<input type="checkbox"/> music	<input type="checkbox"/> theater
<input checked="" type="checkbox"/> 1800-1899	<input type="checkbox"/> commerce	<input type="checkbox"/> exploration / settlement	<input type="checkbox"/> philosophy	<input type="checkbox"/> transportation
<input type="checkbox"/> 1900-	<input type="checkbox"/> communications	<input type="checkbox"/> industry	<input type="checkbox"/> politics / government	<input checked="" type="checkbox"/> other (specify) <u>history</u>
		<input type="checkbox"/> invention		

SPECIFIC DATES Circa 1830 BUILDER / ARCHITECT Jeramiah Andrew Key

STATEMENT OF SIGNIFICANCE (IN ONE PARAGRAPH)

Architecture/History - The brother of Jeramiah Key, A. Francis Key, use to run the roller mill in Steelville. The blacksmith shop that was one time on the Key's property made wagon wheels for the travelers caught up in the California Gold Rush. The Brand family bought the house and property 73 years ago and it has remained in the Brand family. The Brand house is a very nice and unique example of hand made brick architecture in this area; an example of Southern Colonial architecture is most unusual.

9. MAJOR BIBLIOGRAPHICAL REFERENCES

Lee Roy and Cecil Brand

10. GEOGRAPHICAL DATA

ACREAGE OF PROPERTY 120 acres QUADRANGLE NAME Indian Springs Quad SCALE 1:24000
UTM REFERENCES

A	1 5	6 3 8 2 0 0	4 2 0 0 1 8 0	B												
	ZONE	EASTING	NORTHING		ZONE	EASTING	NORTHING									
C					D											

VERBAL BOUNDARY DESCRIPTION AND JUSTIFICATION The Brand house is located in Union township at the above referenced UTM coordinates. This location recognizes the house, outbuildings, and the parameter of the grounds upon which they rest.

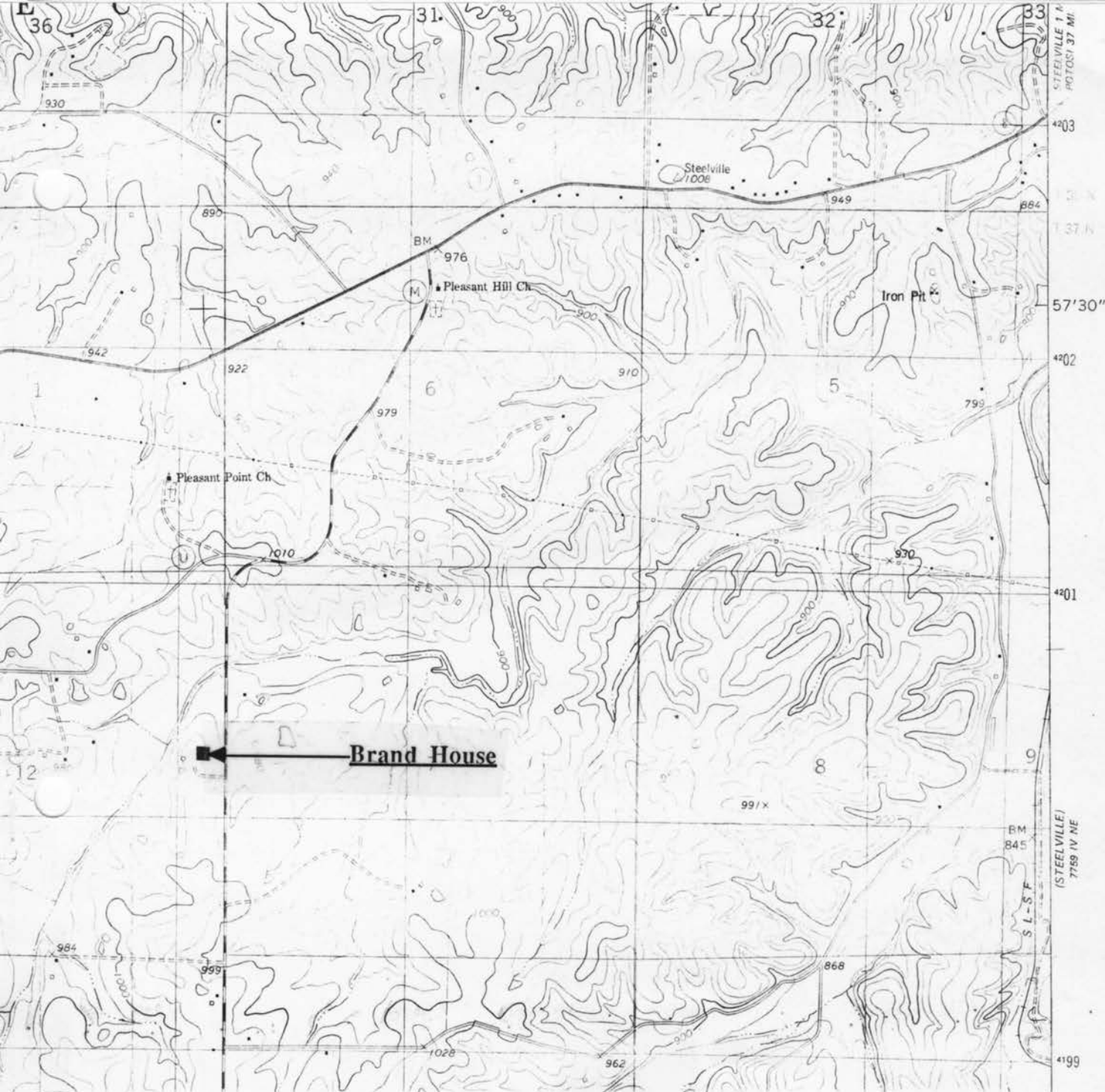
11. FORM PREPARED BY

NAME / TITLE Barbara S. Black - Assistant Historic Preservation Coordinator

ORGANIZATION Meramec Regional Planning Commission

ADDRESS 101 West Tenth Street, Rolla, Missouri 65401

DATE 1-26-86



THE BRAND HOUSE
(Rural) Steelville, Mo.

CR-AS-001-149

(Crawford County Survey)

U. S. G. S. 7.5 Minute Topographic Map
Indian Springs Quadrangle
Scale: 1:24,000

UTM REFERENCES
Zone: 15
Easting: 638200
Northing: 4200180



MISSOURI OFFICE OF HISTORIC PRESERVATION / INVENTORY SURVEY FORM

1. NAME Big Bend School

HISTORIC

AND / OR COMMON

2. LOCATION T38N. R4W. S17.

STREET & NUMBER Rt. 2, Box 920

CITY, TOWN Steelville

VICINITY OF Meramec Township

STATE Missouri

CODE 29

COUNTY Crawford

CODE 055

3. CLASSIFICATION

CATEGORY

OWNERSHIP

STATUS

PRESENT USE

☐ district☐ public☐ occupied☐ agriculture☐ museum☒ building(s)☒ private☒ unoccupied☐ commercial☐ park☐ structure☐ both☐ work in progress☐ educational☐ private residence☐ site

PUBLIC ACQUISITION

ACCESSIBLE

☐ entertainment☐ religious☐ object☐ in process☐ yes: restricted☐ government☐ scientific☐ being considered☐ yes: unrestricted☐ industrial☐ transportation☐ N/A☐ no☐ military☐ other: _____

4. OWNER OF PROPERTY

NAME Mrs Elmer Clinton

STREET & NUMBER Rt. 2, Box 298

CITY, TOWN Steelville

VICINITY OF Meramec Township

STATE Missouri

5. LOCATION OF LEGAL DESCRIPTION

Assessor's Office
 Phelps County Courthouse
 Rolla, Missouri 65401

6. REPRESENTATION IN EXISTING SURVEYS

TITLE	(None)	National	Register of Historic Sites	Determined Eligible?	Yes	No	Federal	State	County	Local

7. DESCRIPTION

CONDITION

CHECK ONE

CHECK ONE

☐ excellent☐ deteriorated☒ unaltered☒ original site☒ good☐ ruins☐ altered☐ moved

date Jan. 8, 1986

☐ fair☐ unexposed

DESCRIBE THE PRESENT AND ORIGINAL (IF KNOWN) PHYSICAL APPEARANCE

The Big Bend Schoolhouse is a one story building of a rectangular plan shape. Construction features of this building include a granite and sandstone foundation, an oak frame, and a sheet metal roof; weatherboard has been added to the outer walls. There is a single centered wood door in front. Side windows have been boarded over to prevent vandalism; there is a rear brick chimney. This building is an example of Utilitarian architecture.

8. SIGNIFICANCE - Crawford County Survey - Big Bend Schoolhouse

PERIOD	AREAS OF SIGNIFICANCE - CHECK AND JUSTIFY BELOW				
<input type="checkbox"/> prehistoric	<input type="checkbox"/> archeology - prehistoric	<input type="checkbox"/> community planning	<input type="checkbox"/> landscape architecture	<input type="checkbox"/> religion	
<input type="checkbox"/> 1400-1499	<input type="checkbox"/> archeology - historic	<input type="checkbox"/> conservation	<input type="checkbox"/> law	<input type="checkbox"/> science	
<input type="checkbox"/> 1500-1599	<input type="checkbox"/> agriculture	<input type="checkbox"/> economics	<input type="checkbox"/> literature	<input type="checkbox"/> sculpture	
<input type="checkbox"/> 1600-1699	<input type="checkbox"/> architecture	<input checked="" type="checkbox"/> education	<input type="checkbox"/> military	<input type="checkbox"/> social / humanitarian	
<input type="checkbox"/> 1700-1799	<input type="checkbox"/> art	<input type="checkbox"/> engineering	<input type="checkbox"/> music	<input type="checkbox"/> theater	
<input checked="" type="checkbox"/> 1800-1899	<input type="checkbox"/> commerce	<input type="checkbox"/> exploration / settlement	<input type="checkbox"/> philosophy	<input type="checkbox"/> transportation	
<input type="checkbox"/> 1900-	<input type="checkbox"/> communications	<input type="checkbox"/> industry	<input type="checkbox"/> politics / government	<input type="checkbox"/> other (specify)	
		<input type="checkbox"/> invention			

SPECIFIC DATES 1893 BUILDER / ARCHITECT Unknown

STATEMENT OF SIGNIFICANCE (IN ONE PARAGRAPH)

Education - Big Bend Schoolhouse was a community schoolhouse for the Steelville community from 1893 to 1949. Two of Mrs. Clinton's sisters taught at this school. Mrs. Clinton donated this school and surrounding property to the Phelps County Historical Society.

9. MAJOR BIBLIOGRAPHICAL REFERENCES

Mrs. Elmer Clinton
Rt. 2, Box 298
Steelville

10. GEOGRAPHICAL DATA

ACREAGE OF PROPERTY approx one acre QUADRANGLE NAME Cuba Quad SCALE 1:24000
UTM REFERENCES

A <div style="display: flex; justify-content: space-around;"> <div style="border: 1px solid black; padding: 2px;">1 5 </div> <div style="border: 1px solid black; padding: 2px;">6 4 1 5 8 0 </div> <div style="border: 1px solid black; padding: 2px;">4 2 0 8 6 4 0 </div> </div> <div style="display: flex; justify-content: space-around; margin-top: 5px;"> ZONE EASTING NORTHING </div>	B <div style="display: flex; justify-content: space-around;"> <div style="border: 1px solid black; padding: 2px;"> </div><div style="border: 1px solid black; padding: 2px;"> </div><div style="border: 1px solid black; padding: 2px;"> </div><div style="border: 1px solid black; padding: 2px;"> </div><div style="border: 1px solid black; padding: 2px;"> </div><div style="border: 1px solid black; padding: 2px;"> </div><div style="border: 1px solid black; padding: 2px;"> </div><div style="border: 1px solid black; padding: 2px;"> </div><div style="border: 1px solid black; padding: 2px;"> </div><div style="border: 1px solid black; padding: 2px;"> </div> </div> <div style="display: flex; justify-content: space-around; margin-top: 5px;"> ZONE EASTING NORTHING </div>
C <div style="display: flex; justify-content: space-around;"> <div style="border: 1px solid black; padding: 2px;"> </div><div style="border: 1px solid black; padding: 2px;"> </div><div style="border: 1px solid black; padding: 2px;"> </div><div style="border: 1px solid black; padding: 2px;"> </div><div style="border: 1px solid black; padding: 2px;"> </div><div style="border: 1px solid black; padding: 2px;"> </div><div style="border: 1px solid black; padding: 2px;"> </div><div style="border: 1px solid black; padding: 2px;"> </div><div style="border: 1px solid black; padding: 2px;"> </div><div style="border: 1px solid black; padding: 2px;"> </div> </div>	D <div style="display: flex; justify-content: space-around;"> <div style="border: 1px solid black; padding: 2px;"> </div><div style="border: 1px solid black; padding: 2px;"> </div><div style="border: 1px solid black; padding: 2px;"> </div><div style="border: 1px solid black; padding: 2px;"> </div><div style="border: 1px solid black; padding: 2px;"> </div><div style="border: 1px solid black; padding: 2px;"> </div><div style="border: 1px solid black; padding: 2px;"> </div><div style="border: 1px solid black; padding: 2px;"> </div><div style="border: 1px solid black; padding: 2px;"> </div><div style="border: 1px solid black; padding: 2px;"> </div> </div>

VERBAL BOUNDARY DESCRIPTION AND JUSTIFICATION The Big Bend school is located in Meramec Township at the above referenced UTM coordinates. This location recognizes the building and the parameter of the grounds upon which it rests.

11. FORM PREPARED BY

NAME / TITLE Barbara S. Black - Assistant Historic Preservation Coordinator

ORGANIZATION Meramec Regional Planning Commission

ADDRESS 101 West Tenth Street, Rolla, Missouri 65401

DATE 1-8-86



CR-AS-001-150

BIG BEND SCHOOLHOUSE
Steelville, Mo.

(Crawford County Survey)

U. S. G. S. 7.5 Minute Topographic Map
Cuba Quadrangle
Scale: 1:24,000

UTM REFERENCES

Zone: 15

Easting: 641580

Northing: 4208640



MISSOURI OFFICE OF HISTORIC PRESERVATION / INVENTORY SURVEY FORM

1. NAME The Bass House

HISTORIC

AND / OR COMMON

2. LOCATION T38N. R4W. S34.

STREET & NUMBER First & High St

CITY, TOWN Steelville

VICINITY OF Meramec Township

STATE Missouri

CODE 29

COUNTY Crawford

CODE 055

3. CLASSIFICATION

CATEGORY

OWNERSHIP

STATUS

PRESENT USE

☐ district☐ public☒ occupied☐ agriculture☐ museum☒ building(s)☒ private☐ unoccupied☐ commercial☐ park☐ structure☐ both☐ work in progress☐ educational☒ private residence☐ site

PUBLIC ACQUISITION

ACCESSIBLE

☐ entertainment☐ religious☐ object☐ in process☐ yes: restricted☐ government☐ scientific☐ being considered☐ yes: unrestricted☐ industrial☐ transportation☐ N/A☐ no☐ military☐ other: _____

4. OWNER OF PROPERTY

NAME Paul Bell

STREET & NUMBER First & High St.

CITY, TOWN Steelville

VICINITY OF Meramec Township STATE Missouri

5. LOCATION OF LEGAL DESCRIPTION

Assessor's Office
 Phelps County Courthouse
 Rolla, Missouri 65401

6. REPRESENTATION IN EXISTING SURVEYS

TITLE (None)	Determined Eligible?	Yes	No	Federal	State	County	Local

7. DESCRIPTION

CONDITION

CHECK ONE

CHECK ONE

☐ excellent☐ deteriorated☒ unaltered☒ original site☒ good☐ ruins☐ altered☐ moved

date March 27, 1986

☐ fair☐ unexposed

DESCRIBE THE PRESENT AND ORIGINAL (IF KNOWN) PHYSICAL APPEARANCE

The Bass house is a two story structure of a Queen Anne architectural style. This house has had many Queen Anne features incorporated into its design. The Bass house has a multi gable roofline with fishscale shingles attached to the gable wall pediments. The house's most unusual feature is the half story tall polygonal tower with the conical roof and the two sided wraparound porch with wood columns and shed slope roofline. Most windows are narrow vertical of one over one simple sash design.

8. SIGNIFICANCE - Crawford County Survey - The Bass House

PERIOD	AREAS OF SIGNIFICANCE - CHECK AND JUSTIFY BELOW			
<input type="checkbox"/> prehistoric	<input type="checkbox"/> archeology - prehistoric	<input type="checkbox"/> community planning	<input type="checkbox"/> landscape architecture	<input type="checkbox"/> religion
<input type="checkbox"/> 1400-1499	<input type="checkbox"/> archeology - historic	<input type="checkbox"/> conservation	<input type="checkbox"/> law	<input type="checkbox"/> science
<input type="checkbox"/> 1500-1599	<input type="checkbox"/> agriculture	<input type="checkbox"/> economics	<input type="checkbox"/> literature	<input type="checkbox"/> sculpture
<input type="checkbox"/> 1600-1699	<input type="checkbox"/> architecture	<input type="checkbox"/> education	<input type="checkbox"/> military	<input type="checkbox"/> social / humanitarian
<input type="checkbox"/> 1700-1799	<input type="checkbox"/> art	<input type="checkbox"/> engineering	<input type="checkbox"/> music	<input type="checkbox"/> theater
<input type="checkbox"/> 1800-1899	<input checked="" type="checkbox"/> commerce	<input type="checkbox"/> exploration / settlement	<input type="checkbox"/> philosophy	<input type="checkbox"/> transportation
<input checked="" type="checkbox"/> 1900-	<input type="checkbox"/> communications	<input type="checkbox"/> industry	<input type="checkbox"/> politics / government	<input type="checkbox"/> other (specify)
		<input type="checkbox"/> invention		

SPECIFIC DATES Circa 1921 BUILDER / ARCHITECT Claude Bass Sr.

STATEMENT OF SIGNIFICANCE (IN ONE PARAGRAPH)

Commerce - Claude Bass owned and operated the first Western Auto store in Steelville.

9. MAJOR BIBLIOGRAPHICAL REFERENCES

Mrs. Lucy Clinton
Box AH
Steelville

10. GEOGRAPHICAL DATA

ACREAGE OF PROPERTY approx 4,000 square feet QUADRANGLE NAME Steelville Quad SCALE 1:24000
UTM REFERENCES

<p>A</p> <table border="1" style="display: inline-table; text-align: center;"> <tr> <td>1</td><td>5</td><td>6</td><td>4</td><td>4</td><td>3</td><td>4</td><td>0</td><td>4</td><td>2</td><td>0</td><td>3</td><td>5</td><td>4</td><td>0</td> </tr> </table> <p>ZONE EASTING NORTHING</p>	1	5	6	4	4	3	4	0	4	2	0	3	5	4	0	<p>B</p> <table border="1" style="display: inline-table; text-align: center;"> <tr> <td></td><td></td><td></td><td></td><td></td><td></td><td></td><td></td><td></td><td></td><td></td><td></td><td></td><td></td><td></td> </tr> </table> <p>ZONE EASTING NORTHING</p>															
1	5	6	4	4	3	4	0	4	2	0	3	5	4	0																	
<p>C</p> <table border="1" style="display: inline-table; text-align: center;"> <tr> <td></td><td></td><td></td><td></td><td></td><td></td><td></td><td></td><td></td><td></td><td></td><td></td><td></td><td></td><td></td> </tr> </table>																<p>D</p> <table border="1" style="display: inline-table; text-align: center;"> <tr> <td></td><td></td><td></td><td></td><td></td><td></td><td></td><td></td><td></td><td></td><td></td><td></td><td></td><td></td><td></td> </tr> </table>															

VERBAL BOUNDARY DESCRIPTION AND JUSTIFICATION The Bass house is located in Meramec township at the above referenced UTM coordinates. This location recognizes the building and the parameter of the grounds upon which it rests.

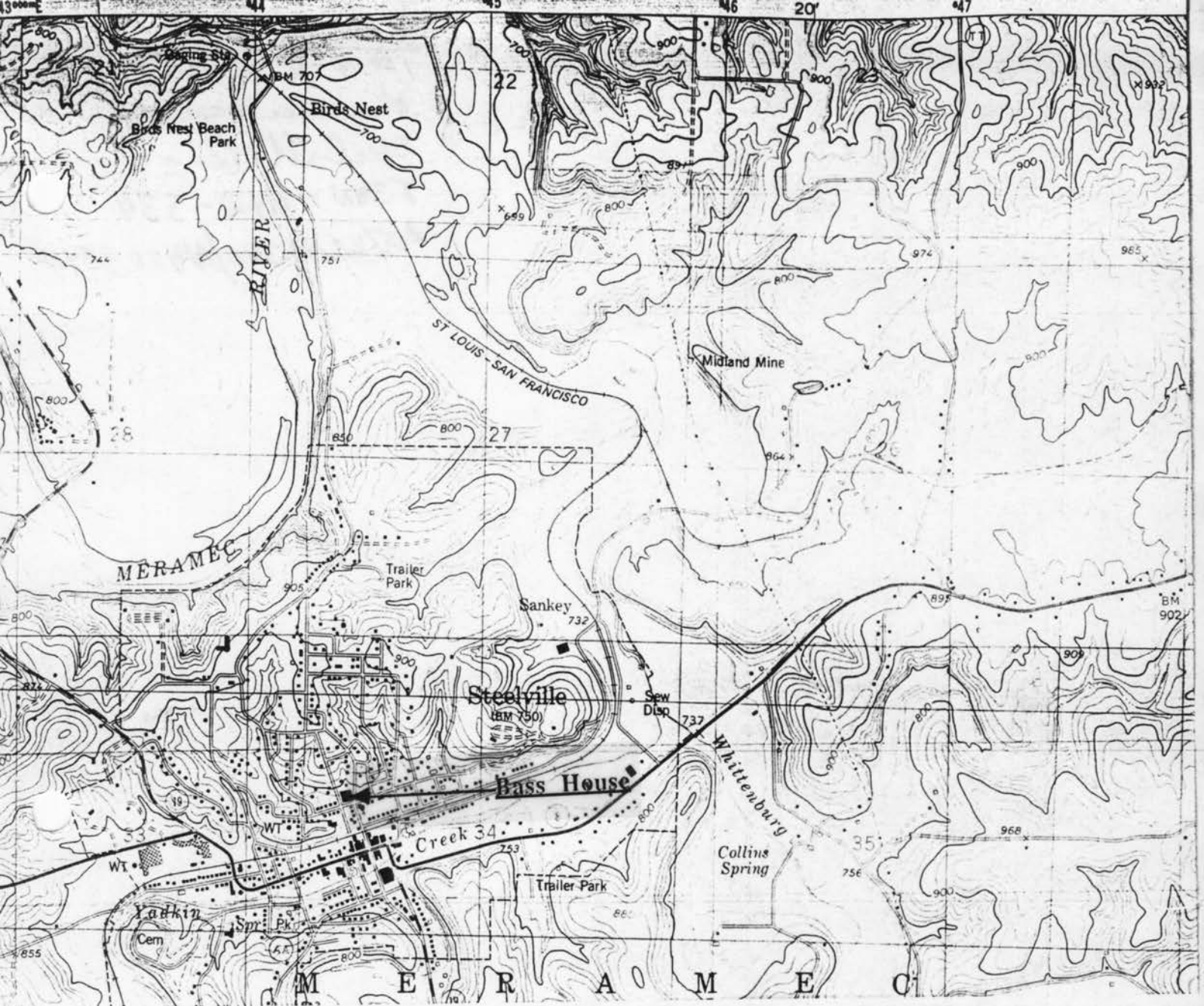
11. FORM PREPARED BY

NAME / TITLE Barbara S.Black - Assistant Historic Prservation Coordinator

ORGANIZATION Meramec Regional Planning Commission

ADDRESS 101 West Tenth Street, Rolla, Missouri 65401

DATE 3-27-86



CR-AS-001-157

**THE BASS HOUSE
Steelville, Mo.**

(Crawford County Survey)

**U. S. G. S. 7.5 Minute Topographic Map
Steelville Quadrangle
Scale: 1:24,000**

**UTM REFERENCES
Zone: 15
Easting: 644340
Northing: 4203540**



MISSOURI OFFICE OF HISTORIC PRESERVATION / INVENTORY SURVEY FORM

1. NAME The Cooper House

HISTORIC

AND / OR COMMON

2. LOCATION T38N. R4W. S34.

STREET & NUMBER First St.

CITY, TOWN Steelville

VICINITY OF Meramec Township

STATE Missouri

CODE 29

COUNTY Crawford

CODE 055

3. CLASSIFICATION

CATEGORY

☐ district
☒ building(s)
☐ structure
☐ site
☐ object

OWNERSHIP

☐ public
☒ private
☐ both
 PUBLIC ACQUISITION
☐ in process
☐ being considered
☒ N/A

STATUS

☒ occupied
☐ unoccupied
☐ work in progress
 ACCESSIBLE
☐ yes: restricted
☐ yes: unrestricted
☐ no

PRESENT USE

☐ agriculture
☐ commercial
☐ educational
☐ entertainment
☐ government
☐ industrial
☐ military
☐ museum
☐ park
☒ private residence
☐ religious
☐ scientific
☐ transportation
☐ other: _____

4. OWNER OF PROPERTY

NAME

STREET & NUMBER

CITY, TOWN Steelville

VICINITY OF Meramec Township

STATE Missouri

5. LOCATION OF LEGAL DESCRIPTION

Assessor's Office
 Phelps County Courthouse
 Rolla, Missouri 65401

6. REPRESENTATION IN EXISTING SURVEYS

TITLE (None)	Determined Eligible?	Yes	No	Federal	State	County	Local

7. DESCRIPTION

CONDITION

☐ excellent
☒ good
☐ fair
☐ deteriorated
☐ ruins
☐ unexposed

CHECK ONE

☐ unaltered
☒ altered

CHECK ONE

☒ original site
☐ moved

date April 18, 1986

DESCRIBE THE PRESENT AND ORIGINAL (IF KNOWN) PHYSICAL APPEARANCE

The Cooper House is an example of a modified Mission style architecture. This house has a rock foundation and an asphalt shingle roof. Mission style buildings are covered in either stucco or plaster but this house has been covered in modern clapboard; the application of clapboard is in keeping with its simplicity of form. The front porch has round arches supported by piers and impost moldings which is in keeping with characteristics of Mission style architectural features. In contrast the front has a pediment overhang with wide eaves and a tympanum. There are scroll brackets along the corner edges. Underneath the front porch is a lattice like porch base.

8. SIGNIFICANCE - Crawford County Survey - Cooper House

PERIOD	AREAS OF SIGNIFICANCE - CHECK AND JUSTIFY BELOW			
<input type="checkbox"/> prehistoric	<input type="checkbox"/> archeology - prehistoric	<input type="checkbox"/> community planning	<input type="checkbox"/> landscape architecture	<input type="checkbox"/> religion
<input type="checkbox"/> 1400-1499	<input type="checkbox"/> archeology - historic	<input type="checkbox"/> conservation	<input type="checkbox"/> law	<input type="checkbox"/> science
<input type="checkbox"/> 1500-1599	<input type="checkbox"/> agriculture	<input type="checkbox"/> economics	<input type="checkbox"/> literature	<input type="checkbox"/> sculpture
<input type="checkbox"/> 1600-1699	<input checked="" type="checkbox"/> architecture	<input type="checkbox"/> education	<input type="checkbox"/> military	<input type="checkbox"/> social / humanitarian
<input type="checkbox"/> 1700-1799	<input type="checkbox"/> art	<input type="checkbox"/> engineering	<input type="checkbox"/> music	<input type="checkbox"/> theater
<input checked="" type="checkbox"/> 1800-1899	<input type="checkbox"/> commerce	<input type="checkbox"/> exploration / settlement	<input type="checkbox"/> philosophy	<input type="checkbox"/> transportation
<input type="checkbox"/> 1900-	<input type="checkbox"/> communications	<input type="checkbox"/> industry	<input type="checkbox"/> politics / government	<input type="checkbox"/> other (specify)
		<input type="checkbox"/> invention		

SPECIFIC DATES Circa 1890 BUILDER / ARCHITECT Cooper

STATEMENT OF SIGNIFICANCE (IN ONE PARAGRAPH)

Architecture - The Cooper house is an unusual example of Mission style architecture.

9. MAJOR BIBLIOGRAPHICAL REFERENCES

Morris Cooper

10. GEOGRAPHICAL DATA

ACREAGE OF PROPERTY one lot size QUADRANGLE NAME Steelville Quad SCALE 1:24000
UTM REFERENCES

A	1 5	6 4 4 5 0 0	4 2 0 3 6 4 0	B											
	ZONE EASTING NORTHING				ZONE EASTING NORTHING										
C															
	ZONE EASTING NORTHING				ZONE EASTING NORTHING										

VERBAL BOUNDARY DESCRIPTION AND JUSTIFICATION The Cooper house is located in Meramec township at the above referenced UTM coordinates. This location recognizes the building and the parameter of the grounds upon which it rests.

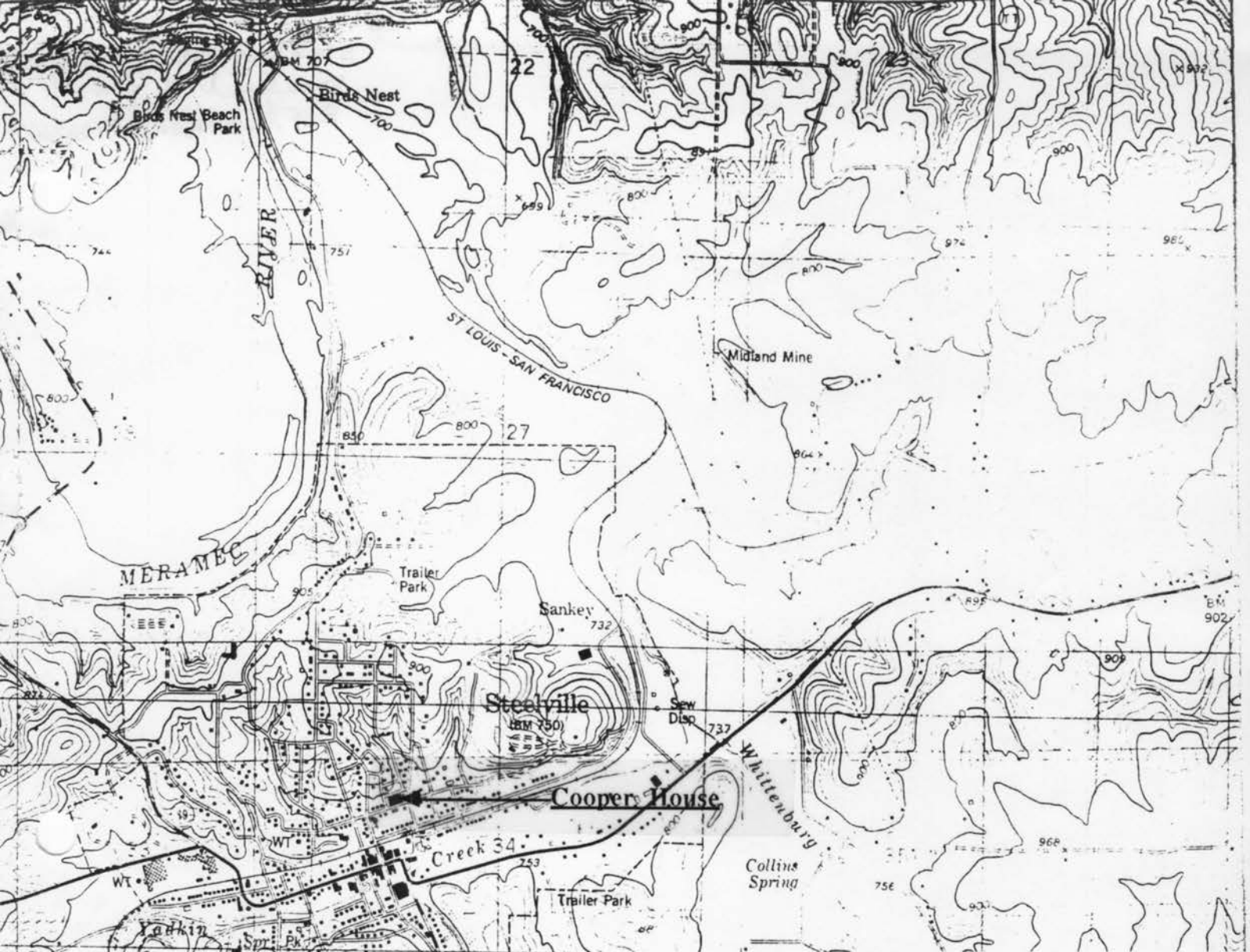
11. FORM PREPARED BY

NAME / TITLE Barbara S. Black - Assistant Historic Preservaion Coordinator

ORGANIZATION Meramec Regional Planning Commission

ADDRESS 101 West Tenth Street, Rolla, Missouri 65401

DATE 3-29-86



CR-AS-001-152

**THE COOPER HOUSE
Steelville, Mo.**

(Crawford County Survey)

**U. S. G. S. 7.5 Minute Topographic Map
Steelville Quadrangle
Scale: 1:24,000**

**UTM REFERENCES
Zone: 15
Easting: 644500
Northing: 4203640**



MISSOURI OFFICE OF HISTORIC PRESERVATION / INVENTORY SURVEY FORM

1. NAME The Scott House

HISTORIC

AND / OR COMMON

2. LOCATION T38N. R4W. S34.

STREET & NUMBER First St.

CITY, TOWN Steelville

VICINITY OF Meramec Township

STATE Missouri

CODE 29

COUNTY Crawford

CODE 055

3. CLASSIFICATION

CATEGORY

☐ district☒ building(s)☐ structure☐ site☐ object

OWNERSHIP

☐ public☒ private☐ both

PUBLIC ACQUISITION

☐ in process☐ being considered☐ N/A

STATUS

☒ occupied☐ unoccupied☐ work in progress

ACCESSIBLE

☐ yes: restricted☐ yes: unrestricted☐ no

PRESENT USE

☐ agriculture☐ commercial☐ educational☐ entertainment☐ government☐ industrial☐ military☐ museum☐ park☒ private residence☐ religious☐ scientific☐ transportation☐ other: _____

4. OWNER OF PROPERTY

NAME Stanley Scott

STREET & NUMBER First St.

CITY, TOWN Steelville

VICINITY OF Meramec Township

STATE Missouri

5. LOCATION OF LEGAL DESCRIPTION

Assessor's Office
 Phelps County Courthouse
 Rolla, Missouri 65401

6. REPRESENTATION IN EXISTING SURVEYS

TITLE (None)	Determined Eligible?	Yes	No	Federal	State	County	Local

7. DESCRIPTION

CONDITION

☐ excellent☒ good☐ fair☐ deteriorated☐ ruins☐ unexposed

CHECK ONE

☒ unaltered☐ altered

CHECK ONE

☒ original site☐ moved

date

March 27, 1986

DESCRIBE THE PRESENT AND ORIGINAL (IF KNOWN) PHYSICAL APPEARANCE

The Scott house is an example of Gothic Revival architecture modified by a Victorian Romanesque porch. It has high pitched cross gable rooflines and roof material of diamond shaped slate shingles; the pointed gable eaves are ornamented by curvilinear gingerbread trim. The front entrance has a gabled porch with compound round arched entry flanked by paired wood porch posts. A most delicate feature of this house is the stained glass fanlight above the front door with flanking stained glass side lights. This building has a stone foundation and the outer walls are covered in weatherboard siding. A rear addition, with semi enclosed porches, has been added to the original section of the house.

8. SIGNIFICANCE - Crawford County Survey - Scott House

PERIOD	AREAS OF SIGNIFICANCE - CHECK AND JUSTIFY BELOW			
<input type="checkbox"/> prehistoric	<input type="checkbox"/> archeology - prehistoric	<input type="checkbox"/> community planning	<input type="checkbox"/> landscape architecture	<input type="checkbox"/> religion
<input type="checkbox"/> 1400-1499	<input type="checkbox"/> archeology - historic	<input type="checkbox"/> conservation	<input type="checkbox"/> law	<input type="checkbox"/> science
<input type="checkbox"/> 1500-1599	<input type="checkbox"/> agriculture	<input type="checkbox"/> economics	<input type="checkbox"/> literature	<input type="checkbox"/> sculpture
<input type="checkbox"/> 1600-1699	<input type="checkbox"/> architecture	<input type="checkbox"/> education	<input type="checkbox"/> military	<input type="checkbox"/> social / humanitarian
<input type="checkbox"/> 1700-1799	<input type="checkbox"/> art	<input type="checkbox"/> engineering	<input type="checkbox"/> music	<input type="checkbox"/> theater
<input checked="" type="checkbox"/> 1800-1899	<input checked="" type="checkbox"/> commerce	<input type="checkbox"/> exploration / settlement	<input type="checkbox"/> philosophy	<input type="checkbox"/> transportation
<input type="checkbox"/> 1900-	<input type="checkbox"/> communications	<input type="checkbox"/> industry	<input type="checkbox"/> politics / government	<input type="checkbox"/> other (specify)
		<input type="checkbox"/> invention		

SPECIFIC DATES Circa 1880

BUILDER / ARCHITECT Dr. Metcalf

STATEMENT OF SIGNIFICANCE (IN ONE PARAGRAPH)

Commerce - The Scott family own the Tru Value supply store in Steelville.

9. MAJOR BIBLIOGRAPHICAL REFERENCES

Mrs. Lucy Clinton
Box AH
Steelville

10. GEOGRAPHICAL DATA

ACREAGE OF PROPERTY approx 4,000 square feet QUADRANGLE NAME Steelville Quad SCALE 1:24000
UTM REFERENCES

A

1	5	6	4	4	6	0	0	4	2	0	3	5	8	0
---	---	---	---	---	---	---	---	---	---	---	---	---	---	---

ZONE EASTING NORTHING

B

--	--	--	--	--	--	--	--	--	--	--	--	--	--	--

ZONE EASTING NORTHING

C

--	--	--	--	--	--	--	--	--	--	--	--	--	--	--

D

--	--	--	--	--	--	--	--	--	--	--	--	--	--	--

VERBAL BOUNDARY DESCRIPTION AND JUSTIFICATION The Scott house is located in Meramec township at the above referenced UTM coordinates. This location recognizes the building and the parameter of the grounds upon which it rests.

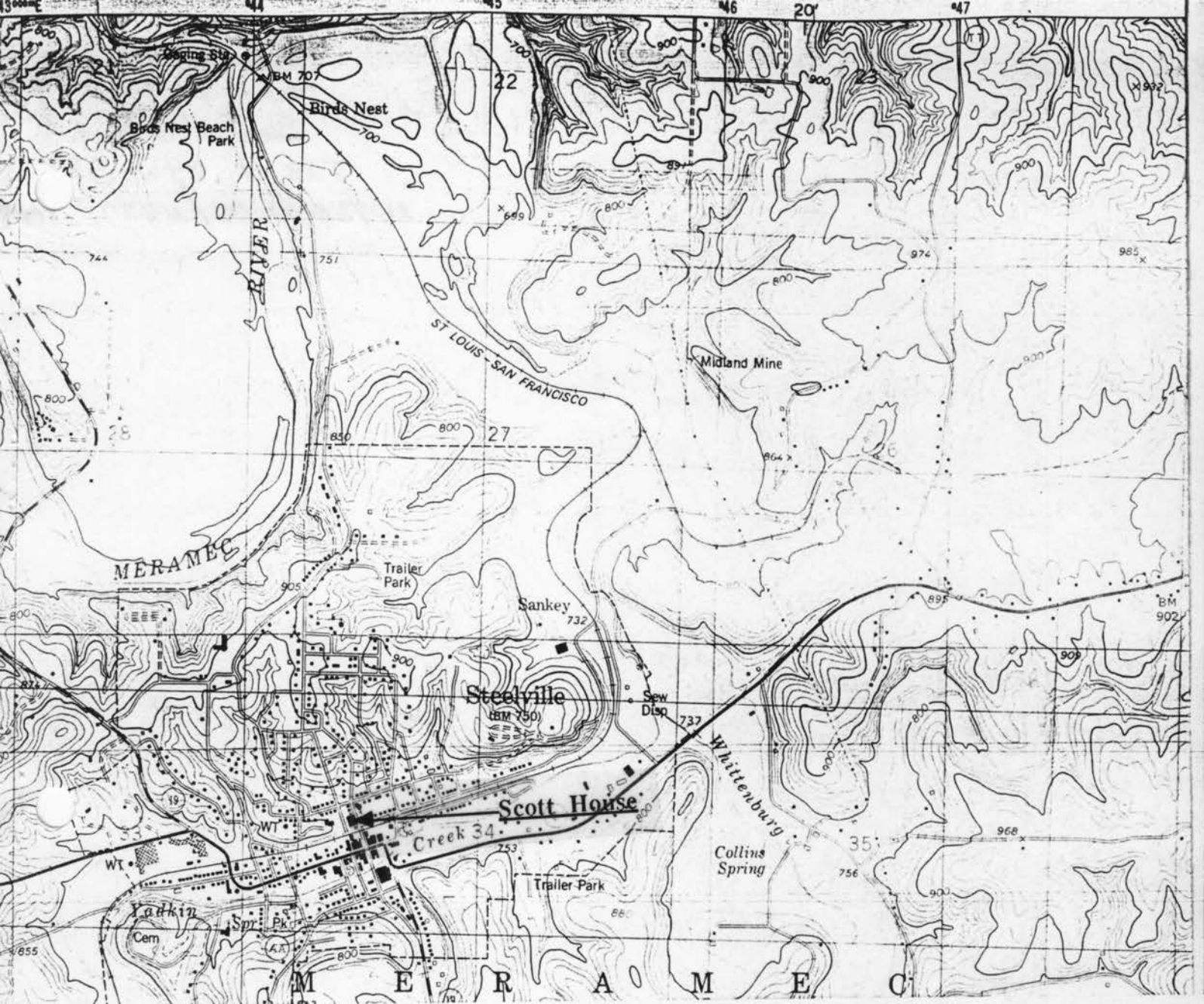
11. FORM PREPARED BY

NAME / TITLE Barbara S. Black - Assistant Historic Preservation Coordinator

ORGANIZATION Meramec Regional Planning Commission

ADDRESS 101 West Tenth Street, Rolla, Missouri 65401

DATE 3-27-86



CR-AS-001153

THE SCOTT HOUSE
Steelville, Mo.

(Crawford County Survey)

U. S. G. S. 7.5 Minute Topographic Map
Steelville Quadrangle
Scale: 1:24,000

UTM REFERENCES
Zone: 15
Easting: 644600
Northing: 4203580



MISSOURI OFFICE OF HISTORIC PRESERVATION / INVENTORY SURVEY FORM

1. NAME The White Eagle Hotel

HISTORIC The Houston House

AND / OR COMMON

2. LOCATION T38N. R4W. S34.

STREET & NUMBER 1st Street

CITY, TOWN Steelville

VICINITY OF Meramec Quad

STATE Missouri

CODE 29

COUNTY Crawford

CODE 055

3. CLASSIFICATION

CATEGORY

☐ district☒ building(s)☐ structure☐ site☐ object

OWNERSHIP

☐ public☒ private☐ both

PUBLIC ACQUISITION

☐ in process☐ being considered☐ N/A

STATUS

☒ occupied☐ unoccupied☐ work in progress

ACCESSIBLE

☐ yes: restricted☐ yes: unrestricted☐ no

PRESENT USE

☐ agriculture☐ commercial☐ educational☐ entertainment☐ government☐ industrial☐ military☐ museum☐ park☐ private residence☐ religious☐ scientific☐ transportation☐ other: _____

4. OWNER OF PROPERTY

NAME

STREET & NUMBER

CITY, TOWN

VICINITY OF Meramec Township STATE Missouri

5. LOCATION OF LEGAL DESCRIPTION

Assessor's Office
 Phelps County Courthouse
 Rolla, Missouri 65401

6. REPRESENTATION IN EXISTING SURVEYS

TITLE (None)	Determined Eligible?	Yes	No	Federal	State	County	Local

7. DESCRIPTION

CONDITION

☐ excellent☐ good☒ fair☐ deteriorated☐ ruins☐ unexposed

CHECK ONE

☒ unaltered☐ altered

CHECK ONE

☒ original site☐ moveddate March 27, 1986

DESCRIBE THE PRESENT AND ORIGINAL (IF KNOWN) PHYSICAL APPEARANCE

The White Eagle Hotel is a Vernacular style of architecture. The outer wall covering is of stucco cement and the roof is covered with asphalt shingles. The roofline is irregular and the building's plan shape is square with a rear frame addition. Side windows are covered with window awnings; there is a side fieldstone chimney. The front porch is of a modified Greek Revival style with a shed slope roof; the columns are pier posts with impost moldings. The front door is centered with flanking windows of various styles.

8. SIGNIFICANCE - Crawford County Survey - The White Eagle

PERIOD	AREAS OF SIGNIFICANCE - CHECK AND JUSTIFY BELOW			
<input type="checkbox"/> prehistoric	<input type="checkbox"/> archeology - prehistoric	<input type="checkbox"/> community planning	<input type="checkbox"/> landscape architecture	<input type="checkbox"/> religion
<input type="checkbox"/> 1400-1499	<input type="checkbox"/> archeology - historic	<input type="checkbox"/> conservation	<input type="checkbox"/> law	<input type="checkbox"/> science
<input type="checkbox"/> 1500-1599	<input type="checkbox"/> agriculture	<input type="checkbox"/> economics	<input type="checkbox"/> literature	<input type="checkbox"/> sculpture
<input type="checkbox"/> 1600-1699	<input type="checkbox"/> architecture	<input type="checkbox"/> education	<input type="checkbox"/> military	<input type="checkbox"/> social / humanitarian
<input type="checkbox"/> 1700-1799	<input type="checkbox"/> art	<input type="checkbox"/> engineering	<input type="checkbox"/> music	<input type="checkbox"/> theater
<input type="checkbox"/> 1800-1899	<input checked="" type="checkbox"/> commerce	<input type="checkbox"/> exploration / settlement	<input type="checkbox"/> philosophy	<input type="checkbox"/> transportation
<input checked="" type="checkbox"/> 1900-	<input type="checkbox"/> communications	<input type="checkbox"/> industry	<input type="checkbox"/> politics / government	<input type="checkbox"/> other (specify)
		<input type="checkbox"/> invention		

SPECIFIC DATES 1908 BUILDER / ARCHITECT Unknown

STATEMENT OF SIGNIFICANCE (IN ONE PARAGRAPH)

Commerce - This building was originally known as the Houston house and was built in 1908; it was then converted into a rooming house. At one time this building was used as a hotel for passengers riding on the Frisco train.

9. MAJOR BIBLIOGRAPHICAL REFERENCES

History of Crawford County and Cuba, Mo
by James Ira Breuer

10. GEOGRAPHICAL DATA

ACREAGE OF PROPERTY one lot size QUADRANGLE NAME Steelville Quad SCALE 1:24000
UTM REFERENCES

A	1 5	6 4 4 5 8 0	4 2 0 3 4 0 0	B							
	ZONE	EASTING	NORTHING		ZONE	EASTING	NORTHING				
C				D							

VERBAL BOUNDARY DESCRIPTION AND JUSTIFICATION The White Eagle Hotel is located in Meramec township at the above referenced UTM coordinates. This location recognizes the building and the parameter of the grounds upon which it rests.

11. FORM PREPARED BY

NAME / TITLE Barbara S. Black - Assistant Historic Preservation Coordinator

ORGANIZATION Meramec Regional Planning Commission

ADDRESS 101 West Tenth Street, Rolla, Missouri 65401

DATE 3-27-86



CR-A5-001-154

THE WHITE EAGLE HOTEL
Steelville, Mo.

(Crawford County Survey)

U. S. G. S. 7.5 Minute Topographic Map
Steelville Quadrangle
Scale: 1:24,000

UTM REFERENCES

Zone: 15

Easting: 644580

Northing: 4203400



MISSOURI OFFICE OF HISTORIC PRESERVATION / INVENTORY SURVEY FORM

1. NAME Wildwood Springs Resort

HISTORIC

AND / OR COMMON

2. LOCATION T38N. R4W. S33.

STREET & NUMBER First St.

CITY, TOWN Steelville

VICINITY OF Meramec Township

STATE Missouri

CODE 29

COUNTY Crawford

CODE 055

3. CLASSIFICATION

CATEGORY

☐ district☒ building(s)☐ structure☐ site☐ object

OWNERSHIP

☐ public☒ private☐ both

PUBLIC ACQUISITION

☐ in process☐ being considered☐ N/A

STATUS

☐ occupied☐ unoccupied☐ work in progress

ACCESSIBLE

☐ yes: restricted☐ yes: unrestricted☐ no

PRESENT USE

☐ agriculture☐ commercial☐ educational☐ entertainment☐ government☐ industrial☐ military☐ museum☐ park☐ private residence☐ religious☐ scientific☐ transportation☐ other: _____

4. OWNER OF PROPERTY

NAME

STREET & NUMBER

CITY, TOWN

VICINITY OF

STATE Missouri

5. LOCATION OF LEGAL DESCRIPTION

Assessor's Office
 Phelps County Courthouse
 Rolla, Missouri 65401

6. REPRESENTATION IN EXISTING SURVEYS

TITLE (None)

Determined Eligible?

Yes

No

Federal

State

County

Local

7. DESCRIPTION

CONDITION

☐ excellent☒ good☐ fair☐ deteriorated☐ ruins☐ unexposed

CHECK ONE

☐ unaltered☒ altered

CHECK ONE

☒ original site☐ moved

date April 9, 1986

DESCRIBE THE PRESENT AND ORIGINAL (IF KNOWN) PHYSICAL APPEARANCE

Wildwood Springs is a stucco covered two story building of an irregular plan shape. It is a huge building consisting of two main sections which come together in a 'V' shape. It was originally built as a resort in the 1920s but declined in use and popularity in the 1930s.

8. SIGNIFICANCE - Crawford County Survey - Wildwood Springs

PERIOD

☐ prehistoric
☐ 1400-1499
☐ 1500-1599
☐ 1600-1699
☐ 1700-1799
☐ 1800-1899
☒ 1900-

AREAS OF SIGNIFICANCE - CHECK AND JUSTIFY BELOW

<input type="checkbox"/> archeology - prehistoric	<input type="checkbox"/> community planning	<input type="checkbox"/> landscape architecture	<input type="checkbox"/> religion
<input type="checkbox"/> archeology - historic	<input type="checkbox"/> conservation	<input type="checkbox"/> law	<input type="checkbox"/> science
<input type="checkbox"/> agriculture	<input type="checkbox"/> economics	<input type="checkbox"/> literature	<input type="checkbox"/> sculpture
<input type="checkbox"/> architecture	<input type="checkbox"/> education	<input type="checkbox"/> military	<input type="checkbox"/> social / humanitarian
<input type="checkbox"/> art	<input type="checkbox"/> engineering	<input type="checkbox"/> music	<input type="checkbox"/> theater
<input type="checkbox"/> commerce	<input type="checkbox"/> exploration / settlement	<input type="checkbox"/> philosophy	<input type="checkbox"/> transportation
<input type="checkbox"/> communications	<input type="checkbox"/> industry	<input type="checkbox"/> politics / government	<input checked="" type="checkbox"/> other (specify)
	<input type="checkbox"/> invention		<u>recreational</u>

SPECIFIC DATES 1922

BUILDER / ARCHITECT James Creek

STATEMENT OF SIGNIFICANCE (IN ONE PARAGRAPH)

Recreational - Built and operated as a resort center in the Steelville area.

9. MAJOR BIBLIOGRAPHICAL REFERENCES

The History of Crawford County and Cuba, Mo.
by James Ira Breuer

10. GEOGRAPHICAL DATA

ACREAGE OF PROPERTY unknown
UTM REFERENCES

QUADRANGLE NAME Steelville QuadSCALE 1:24000

A

1	5	6	4	3	8	6	0	4	2	0	4	1	8	0
---	---	---	---	---	---	---	---	---	---	---	---	---	---	---

ZONE EASTING NORTHING

C

--	--	--	--	--	--	--	--	--	--	--	--	--	--	--

B

--	--	--	--	--	--	--	--	--	--	--	--	--	--	--

ZONE EASTING NORTHING

D

--	--	--	--	--	--	--	--	--	--	--	--	--	--	--

VERBAL BOUNDARY DESCRIPTION AND JUSTIFICATION Wildwood Springs is located in Meramec township at the above referenced UTM coordinates. This location recognizes the building and the parameter of the grounds upon which it rests.

11. FORM PREPARED BY

NAME / TITLE Barbara S. Black - Assistant Historic Preservation Coordinator

ORGANIZATION Meramec Regional Planning Commission

ADDRESS 101 West Tenth Street, Rolla, Missouri 65401

DATE 1-9-86



CR-AS-001-155

THE WILDWOOD SPRINGS RESORT
Steelville, Mo.

(Crawford County Survey)

U. S. G. S. 7.5 Minute Topographic Map
Steelville Quadrangle
Scale: 1:24,000

UTM REFERENCES
Zone: 15
Easting: 643860
Northing: 4204180



MISSOURI OFFICE OF HISTORIC PRESERVATION / INVENTORY SURVEY FORM

1. NAME The Cole House

HISTORIC Robert's House

AND / OR COMMON

2. LOCATION T38N. R4W. S34.

STREET & NUMBER 306 1st St.

CITY, TOWN Steelville

VICINITY OF Meramec Township

STATE Missouri

CODE 29

COUNTY Crawford

CODE 055

3. CLASSIFICATION

CATEGORY

☐ district☒ building(s)☐ structure☐ site☐ object

OWNERSHIP

☐ public☒ private☐ both

PUBLIC ACQUISITION

☐ in process☐ being considered☒ N/A

STATUS

☒ occupied☐ unoccupied☐ work in progress

ACCESSIBLE

☒ yes: restricted☐ yes: unrestricted☐ no

PRESENT USE

☐ agriculture☐ commercial☐ educational☐ entertainment☐ government☐ industrial☐ military☐ museum☐ park☒ private residence☐ religious☐ scientific☐ transportation☐ other: _____

4. OWNER OF PROPERTY

NAME William & Nancy Cole

STREET & NUMBER 306 1st. St.

CITY, TOWN Steelville

VICINITY OF Meramec Township

STATE Missouri

5. LOCATION OF LEGAL DESCRIPTION

Assessor's Office
Phelps County Courthouse
Rolla, Missouri 65401

6. REPRESENTATION IN EXISTING SURVEYS

TITLE (None)	Determined Eligible?	Yes	No	Federal	State	County	Local

7. DESCRIPTION

CONDITION

☒ excellent☐ good☐ fair☐ deteriorated☐ ruins☐ unexposed

CHECK ONE

☒ unaltered☐ altered

CHECK ONE

☒ original site☐ moved

date April, 1986

DESCRIBE THE PRESENT AND ORIGINAL (IF KNOWN) PHYSICAL APPEARANCE

The Cole house is two story building of a basic square plan shape. It is a Queen Anne style of architecture with a slight Gothic Revival influence. The Cole house has a rock foundation, an oak frame, and an asphalt shingle roof. The front section of this building has a two tiered wooden porch with plain balusters, Queen Anne turned porch posts, and spindles along the porch frieze. The left section of this building is tri-sided with gingerbread application along the gabled pediment; there is Gothic trim along the pediment gable and scroll brackets beneath. There is a polygonal sided bay window on the first floor. The front door is framed in stained glass.

8. SIGNIFICANCE - Craawford County Survey - William & nancy Cole House

PERIOD	AREAS OF SIGNIFICANCE - CHECK AND JUSTIFY BELOW			
<input type="checkbox"/> prehistoric	<input type="checkbox"/> archeology - prehistoric	<input type="checkbox"/> community planning	<input type="checkbox"/> landscape architecture	<input type="checkbox"/> religion
<input type="checkbox"/> 1400-1499	<input type="checkbox"/> archeology - historic	<input type="checkbox"/> conservation	<input type="checkbox"/> law	<input type="checkbox"/> science
<input type="checkbox"/> 1500-1599	<input type="checkbox"/> agriculture	<input type="checkbox"/> economics	<input type="checkbox"/> literature	<input type="checkbox"/> sculpture
<input type="checkbox"/> 1600-1699	<input checked="" type="checkbox"/> architecture	<input type="checkbox"/> education	<input type="checkbox"/> military	<input type="checkbox"/> social / humanitarian
<input type="checkbox"/> 1700-1799	<input type="checkbox"/> art	<input type="checkbox"/> engineering	<input type="checkbox"/> music	<input type="checkbox"/> theater
<input checked="" type="checkbox"/> 1800-1899	<input checked="" type="checkbox"/> commerce	<input type="checkbox"/> exploration / settlement	<input type="checkbox"/> philosophy	<input type="checkbox"/> transportation
<input type="checkbox"/> 1900-	<input type="checkbox"/> communications	<input type="checkbox"/> industry	<input type="checkbox"/> politics / government	<input type="checkbox"/> other (specify)
		<input type="checkbox"/> invention		

SPECIFIC DATES 1840 BUILDER / ARCHITECT C. F. Russel

STATEMENT OF SIGNIFICANCE (IN ONE PARAGRAPH)

Architecture/Commerce - The Cole house is a nice example of Queen Anne architecture. The builder of this house, C.F. Russel, founded one of the banks in Steelville.

9. MAJOR BIBLIOGRAPHICAL REFERENCES

Nancy Cole

10. GEOGRAPHICAL DATA

ACREAGE OF PROPERTY one lot size QUADRANGLE NAME Steelville Quad SCALE 1:24000
UTM REFERENCES

A	<u>1</u> <u>5</u>	<u>6</u> <u>4</u> <u>4</u> <u>4</u> <u>2</u> <u>0</u>	<u>4</u> <u>2</u> <u>0</u> <u>3</u> <u>6</u> <u>0</u> <u>0</u>	B	<u> </u> <u> </u>	<u> </u> <u> </u> <u> </u> <u> </u> <u> </u> <u> </u>	<u> </u> <u> </u> <u> </u> <u> </u> <u> </u> <u> </u>
	ZONE	EASTING	NORTHING		ZONE	EASTING	NORTHING
C	<u> </u> <u> </u>	<u> </u> <u> </u> <u> </u> <u> </u> <u> </u> <u> </u>	<u> </u> <u> </u> <u> </u> <u> </u> <u> </u> <u> </u>	D	<u> </u> <u> </u>	<u> </u> <u> </u> <u> </u> <u> </u> <u> </u> <u> </u>	<u> </u> <u> </u> <u> </u> <u> </u> <u> </u> <u> </u>

VERBAL BOUNDARY DESCRIPTION AND JUSTIFICATION The Cole house is located in Meramec Townshiip at the above referenced UTM coordinates. This location recognizes the building and the parameter of the grounds upon which it rests.

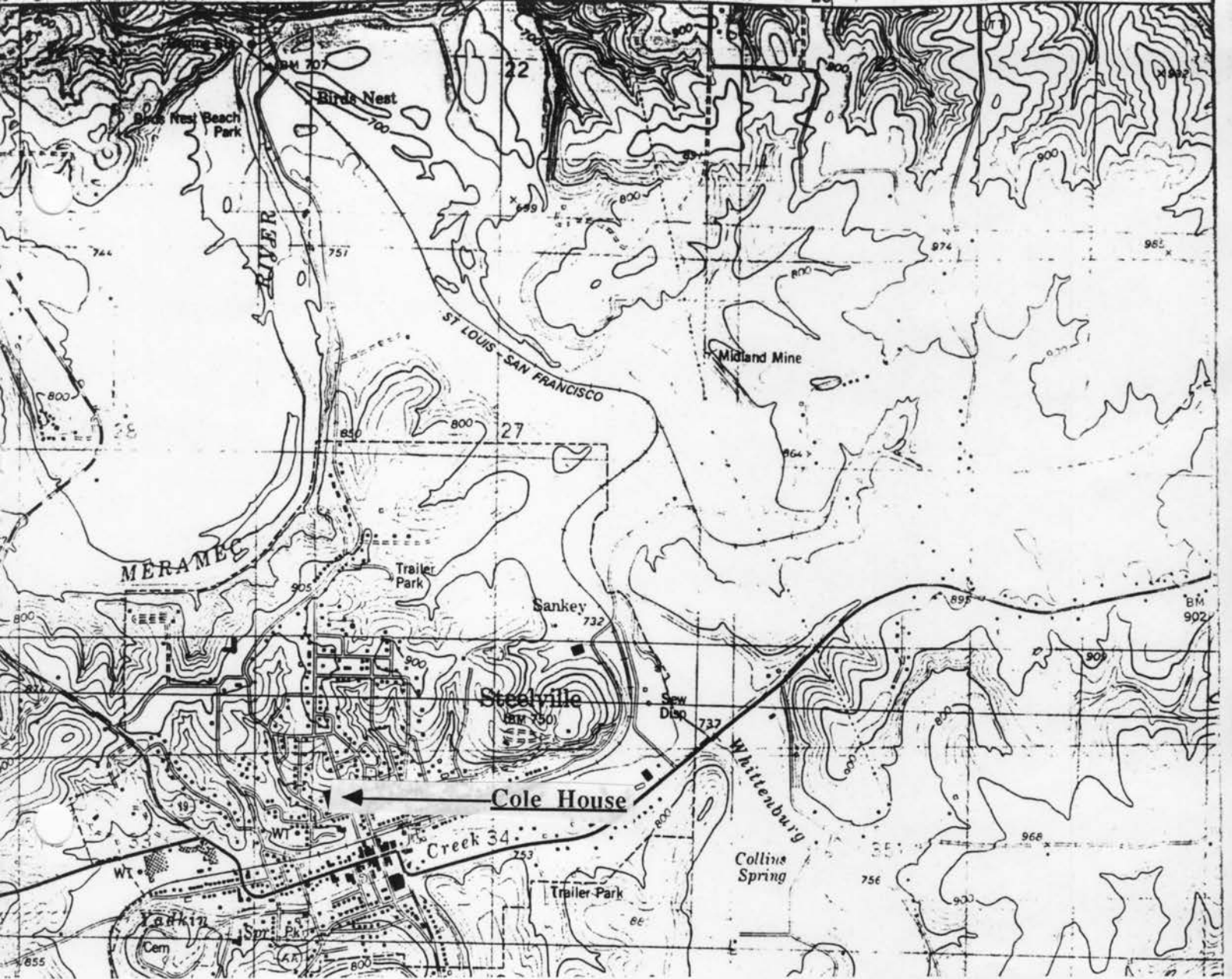
11. FORM PREPARED BY

NAME / TITLE Barbara S. Black - Assistant Historic Preservation Coordinator

ORGANIZATION Meramec Regional Planning Commission

ADDRESS 101 West Tenth Street, Rolla, Missouri 65401

DATE April, 1986



CR-AS-004156

THE COLE HOUSE
Steelville, Mo.

(Crawford County Survey)

U. S. G. S. 7.5 Minute Topographic Map
Steelville Quadrangle
Scale: 1:24,000

UTM REFERENCES

Zone: 15
Easting: 644420
Northing: 4203600



MISSOURI OFFICE OF HISTORIC PRESERVATION / INVENTORY SURVEY FORM

1. NAME The Massey House

HISTORIC

AND / OR COMMON

2. LOCATION T38N. R4W. S34.

STREET & NUMBER 501 1st St.

CITY, TOWN Steelville

VICINITY OF Meramec Township

STATE Missouri

CODE 29

COUNTY Crawford

CODE 055

3. CLASSIFICATION

CATEGORY

☐ district☒ building(s)☐ structure☐ site☐ object

OWNERSHIP

☐ public☒ private☐ both

PUBLIC ACQUISITION

☐ in process☐ being considered☐ N/A

STATUS

☒ occupied☐ unoccupied☐ work in progress

ACCESSIBLE

☐ yes: restricted☐ yes: unrestricted☐ no

PRESENT USE

☐ agriculture☐ commercial☐ educational☐ entertainment☐ government☐ industrial☐ military☐ museum☐ park☒ private residence☐ religious☐ scientific☐ transportation☐ other: _____

4. OWNER OF PROPERTY

NAME John & Katherine Massey

STREET & NUMBER 501 1st St.

CITY, TOWN Steelville

VICINITY OF Meramec Township

STATE Missouri

5. LOCATION OF LEGAL DESCRIPTION

Assessor's Office
 Phelps County Courthouse
 Rolla, Missouri 65401

6. REPRESENTATION IN EXISTING SURVEYS

TITLE (None)	Determined Eligible?	Yes	No	Federal	State	County	Local

7. DESCRIPTION

CONDITION

☐ excellent☒ good☐ fair☐ deteriorated☐ ruins☐ unexposed

CHECK ONE

☒ unaltered☐ altered

CHECK ONE

☒ original site☐ moved

date April 9, 1986

DESCRIBE THE PRESENT AND ORIGINAL (IF KNOWN) PHYSICAL APPEARANCE

The Massey house is a two story building of a Bungalow style of architecture. It has a gable pitch roof overhang with wide eaves and knee braces (or purlins) facing the street. A shed dormer projects from the side of the roof. The front porch has four square wood columns and the centered front door is flanked by side windows of single sash design. The Massey house has a cement foundation, slate siding on the outer walls, and an asphalt shingled roof.

8. SIGNIFICANCE - Crawford County Survey - Massey House**PERIOD****AREAS OF SIGNIFICANCE - CHECK AND JUSTIFY BELOW**

<input type="checkbox"/> prehistoric	<input type="checkbox"/> archeology - prehistoric	<input type="checkbox"/> community planning	<input type="checkbox"/> landscape architecture	<input type="checkbox"/> religion
<input type="checkbox"/> 1400-1499	<input type="checkbox"/> archeology - historic	<input type="checkbox"/> conservation	<input type="checkbox"/> law	<input type="checkbox"/> science
<input type="checkbox"/> 1500-1599	<input type="checkbox"/> agriculture	<input type="checkbox"/> economics	<input type="checkbox"/> literature	<input type="checkbox"/> sculpture
<input type="checkbox"/> 1600-1699	<input checked="" type="checkbox"/> architecture	<input type="checkbox"/> education	<input type="checkbox"/> military	<input type="checkbox"/> social / humanitarian
<input type="checkbox"/> 1700-1799	<input type="checkbox"/> art	<input type="checkbox"/> engineering	<input type="checkbox"/> music	<input type="checkbox"/> theater
<input type="checkbox"/> 1800-1899	<input type="checkbox"/> commerce	<input type="checkbox"/> exploration / settlement	<input type="checkbox"/> philosophy	<input type="checkbox"/> transportation
<input checked="" type="checkbox"/> 1900-	<input type="checkbox"/> communications	<input type="checkbox"/> industry	<input type="checkbox"/> politics / government	<input type="checkbox"/> other (specify)
		<input type="checkbox"/> invention		

SPECIFIC DATES 1911

BUILDER / ARCHITECT

Unknown

STATEMENT OF SIGNIFICANCE (IN ONE PARAGRAPH)

Architecture - The Massey house is an example of Bungalow architecture in the Steelville area.

9. MAJOR BIBLIOGRAPHICAL REFERENCES

Katherine & John Massey

10. GEOGRAPHICAL DATA

ACREAGE OF PROPERTY approx 6,000 square feet QUADRANGLE NAME Steelville Quad SCALE 1:24000
 UTM REFERENCES

VERBAL BOUNDARY DESCRIPTION AND JUSTIFICATION The Massey house is located in Meramec township at the above referenced UTM coordinates. This location recognizes the building and the parameter of the grounds upon which it rests.

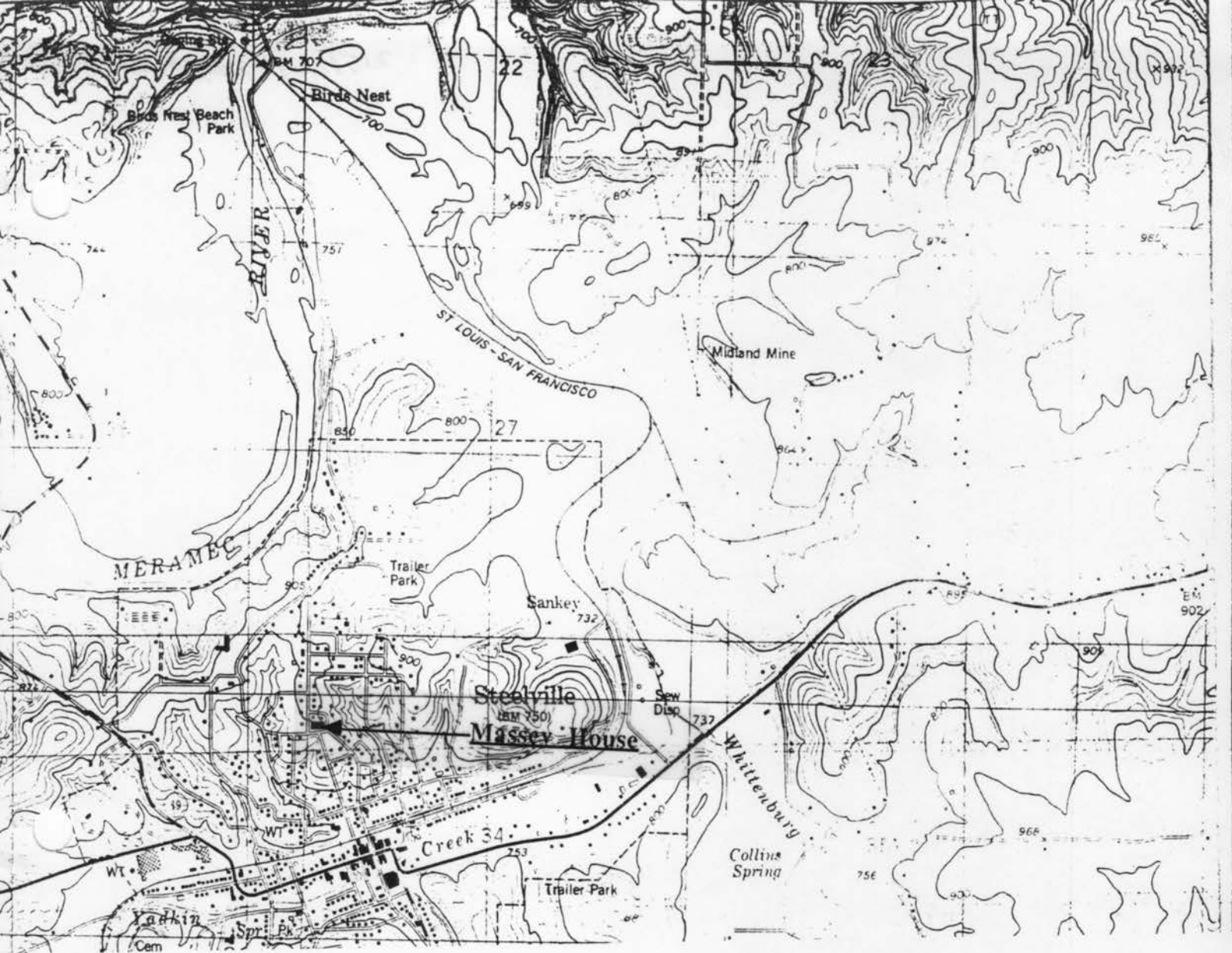
11. FORM PREPARED BY

NAME / TITLE Barbara S. Black - Assistant Historic Preservation Coordinator

ORGANIZATION Meramec Regional Planning Commission

ADDRESS 101 West Tenth Street, Rolla, Missouri 65401

DATE 4-9-86



CR-AS-001-157

THE MASSEY HOUSE
Steelville, Mo.

(Crawford County Survey)

U. S. G. S. 7.5 Minute Topographic Map
Steelville Quadrangle
Scale: 1:24,000

UTM REFERENCES
Zone: 15
Easting: 644200
Northing: 4203880



MISSOURI OFFICE OF HISTORIC PRESERVATION / INVENTORY SURVEY FORM

1. NAME The Kreamelmyer House

HISTORIC

AND / OR COMMON

2. LOCATION T38N. R4W. S33.

STREET & NUMBER First St. 502

CITY, TOWN Steelville

VICINITY OF Meramec Township

STATE Missouri

CODE 29

COUNTY Crawford

CODE 055

3. CLASSIFICATION

CATEGORY

OWNERSHIP

STATUS

PRESENT USE

☐ district☐ public☒ occupied☐ agriculture☐ museum☒ building(s)☒ private☐ unoccupied☐ commercial☐ park☐ structure☐ both☐ work in progress☐ educational☒ private residence☐ site

PUBLIC ACQUISITION

ACCESSIBLE

☐ entertainment☐ religious☐ object☐ in process☐ yes: restricted☐ government☐ scientific☐ being considered☐ yes: unrestricted☐ industrial☐ transportation☐ N/A☐ no☐ military☐ other: _____

4. OWNER OF PROPERTY

NAME Lee Smith

STREET & NUMBER

CITY, TOWN Steelville

VICINITY OF Meramec Township

STATE Missouri

5. LOCATION OF LEGAL DESCRIPTION

Assessor's Office
 Phelps County Courthouse
 Rolla, Missouri 65401

6. REPRESENTATION IN EXISTING SURVEYS

TITLE (None)	Determined Eligible?	Yes	No	Federal	State	County	Local

7. DESCRIPTION

CONDITION

CHECK ONE

CHECK ONE

☐ excellent☐ deteriorated☒ unaltered☒ original site☒ good☐ ruins☐ altered☐ moved

date April 9, 1986

☐ fair☐ unexposed

DESCRIBE THE PRESENT AND ORIGINAL (IF KNOWN) PHYSICAL APPEARANCE

The Kreamelmyer house is a massive and graceful two story building of a modified Queen Anne architectural style. Construction features of this building include a rock foundation, an oak frame, slate tiles on the roof and metal piping on the ridge; the outer walls are covered in weatherboard. Gable pitched roofs have return cornices, wide eaves, delicate vergeboard ornamentation, and applied fishscale shingles which is typical of Queen Anne architecture and identify it as such. Other architectural features of this building include narrow vertical (and often paired) simple sash windows, several which have gothic tracery design in the upper window panels. There is a transom light over the side door on the first floor. The Kreamelmyer house has a partial wrap-around porch with sloping roof and modified Roman order wood columns with plain square plinths and capitals.

8. SIGNIFICANCE - Crawford County Survey - The Kreamelmyer House

PERIOD	AREAS OF SIGNIFICANCE - CHECK AND JUSTIFY BELOW			
<input type="checkbox"/> prehistoric	<input type="checkbox"/> archeology - prehistoric	<input type="checkbox"/> community planning	<input type="checkbox"/> landscape architecture	<input type="checkbox"/> religion
<input type="checkbox"/> 1400-1499	<input type="checkbox"/> archeology - historic	<input type="checkbox"/> conservation	<input type="checkbox"/> law	<input type="checkbox"/> science
<input type="checkbox"/> 1500-1599	<input type="checkbox"/> agriculture	<input type="checkbox"/> economics	<input type="checkbox"/> literature	<input type="checkbox"/> sculpture
<input type="checkbox"/> 1600-1699	<input checked="" type="checkbox"/> architecture	<input type="checkbox"/> education	<input type="checkbox"/> military	<input type="checkbox"/> social / humanitarian
<input type="checkbox"/> 1700-1799	<input type="checkbox"/> art	<input type="checkbox"/> engineering	<input type="checkbox"/> music	<input type="checkbox"/> theater
<input type="checkbox"/> 1800-1899	<input type="checkbox"/> commerce	<input type="checkbox"/> exploration / settlement	<input type="checkbox"/> philosophy	<input type="checkbox"/> transportation
<input checked="" type="checkbox"/> 1900-	<input type="checkbox"/> communications	<input type="checkbox"/> industry	<input type="checkbox"/> politics / government	<input type="checkbox"/> other (specify)
		<input type="checkbox"/> invention		

SPECIFIC DATES Circa 1900 BUILDER / ARCHITECT Unknown

STATEMENT OF SIGNIFICANCE (IN ONE PARAGRAPH)

Architecture - The Kreamelmyer house is an example of Queen Anne Architecture.

9. MAJOR BIBLIOGRAPHICAL REFERENCES

John & Katherine Massey
501 1st St.
Steelville

10. GEOGRAPHICAL DATA

ACREAGE OF PROPERTY approx 10,000 square ft. QUADRANGLE NAME Steelville Quad SCALE 1:24000
UTM REFERENCES

<p>A</p> <table border="1" style="display: inline-table; text-align: center;"> <tr> <td>1</td><td>5</td><td>6</td><td>4</td><td>4</td><td>1</td><td>8</td><td>0</td><td>4</td><td>2</td><td>0</td><td>3</td><td>9</td><td>0</td><td>0</td> </tr> </table> <p>ZONE EASTING NORTHING</p>	1	5	6	4	4	1	8	0	4	2	0	3	9	0	0	<p>B</p> <table border="1" style="display: inline-table; text-align: center;"> <tr> <td></td><td></td><td></td><td></td><td></td><td></td><td></td><td></td><td></td><td></td><td></td><td></td><td></td><td></td><td></td> </tr> </table> <p>ZONE EASTING NORTHING</p>															
1	5	6	4	4	1	8	0	4	2	0	3	9	0	0																	
<p>C</p> <table border="1" style="display: inline-table; text-align: center;"> <tr> <td></td><td></td><td></td><td></td><td></td><td></td><td></td><td></td><td></td><td></td><td></td><td></td><td></td><td></td><td></td> </tr> </table>																<p>D</p> <table border="1" style="display: inline-table; text-align: center;"> <tr> <td></td><td></td><td></td><td></td><td></td><td></td><td></td><td></td><td></td><td></td><td></td><td></td><td></td><td></td><td></td> </tr> </table>															

VERBAL BOUNDARY DESCRIPTION AND JUSTIFICATION The Kreamelmyer house is located in Meramec township at the above referenced UTM coordinates. This location recognizes the building and the parameter of the grounds upon which it rests.

11. FORM PREPARED BY

NAME / TITLE Barbara S. Black - Assistant Historic Preservation Coordinator

ORGANIZATION Meramec Regional Planning Commission

ADDRESS 101 West Tenth Street, Rolla, Missouri 65401

DATE 1-9-86

7760 III SW
(CUBA)



CR-AS-001-158

CR-AS-001-158

CR-AS-001-158

CR-AS-001-158



MISSOURI OFFICE OF HISTORIC PRESERVATION / INVENTORY SURVEY FORM

1. NAME The Lackner House

HISTORIC

AND / OR COMMON Cedar Lane Farm

2. LOCATION T38N. R4W. S5.

STREET & NUMBER Cedar Lane Rd.

CITY, TOWN Steelville

VICINITY OF Meramec Township

STATE Missouri

CODE 29

COUNTY Crawford

CODE 055

3. CLASSIFICATION

CATEGORY

☐ district☒ building(s)☐ structure☐ site☐ object

OWNERSHIP

☐ public☒ private☐ both

PUBLIC ACQUISITION

☐ in process☐ being considered☐ N/A

STATUS

☒ occupied☐ unoccupied☐ work in progress

ACCESSIBLE

☐ yes: restricted☐ yes: unrestricted☐ no

PRESENT USE

☐ agriculture☐ commercial☐ educational☐ entertainment☐ government☐ industrial☐ military☐ museum☐ park☒ private residence☐ religious☐ scientific☐ transportation☐ other: _____

4. OWNER OF PROPERTY

NAME Marilyn Lackner

STREET & NUMBER Cedar Lane

CITY, TOWN Steelville

VICINITY OF Meramec Township

STATE Missouri

5. LOCATION OF LEGAL DESCRIPTION

Assessor's Office
 Phelps County Courthouse
 Rolla, Missouri 65401

6. REPRESENTATION IN EXISTING SURVEYS

TITLE (None)	Determined Eligible?	Yes	No	Federal	State	County	Local

7. DESCRIPTION

CONDITION

☐ excellent☒ good☐ fair☐ deteriorated☐ ruins☐ unexposed

CHECK ONE

☒ unaltered☐ altered

CHECK ONE

☒ original site☐ moveddate March 28, 1986

DESCRIBE THE PRESENT AND ORIGINAL (IF KNOWN) PHYSICAL APPEARANCE

The Lackner building was originally one story in height; the second story was added on at a later date. This house is a Foursquare style of architecture with a Greek Revival influence. Its construction features include a rock foundation, an oak frame, and a shingled roof; the outer walls are covered with weatherboard and the corners have frameboard. Architectural features of the Lackner house include a truncated hip roofline with brick corbel capped chimneys on either side of the ridge. A roof dormer with paired windows project from the front slope of the roof. This building's most outstanding feature is its double decked front porch. The upper deck porch has partial Queen Anne posts and unusual shaped spindles. The first story porch has squared columns and is partially enclosed by wooden boards. The bottom floor of this building is over 100 years old

8. SIGNIFICANCE - Crawford County Survey - Lackner

PERIOD	AREAS OF SIGNIFICANCE - CHECK AND JUSTIFY BELOW				
<input type="checkbox"/> prehistoric	<input type="checkbox"/> archeology - prehistoric	<input type="checkbox"/> community planning	<input type="checkbox"/> landscape architecture	<input type="checkbox"/> religion	
<input type="checkbox"/> 1400-1499	<input type="checkbox"/> archeology - historic	<input type="checkbox"/> conservation	<input type="checkbox"/> law	<input type="checkbox"/> science	
<input type="checkbox"/> 1500-1599	<input checked="" type="checkbox"/> agriculture	<input type="checkbox"/> economics	<input type="checkbox"/> literature	<input type="checkbox"/> sculpture	
<input type="checkbox"/> 1600-1699	<input type="checkbox"/> architecture	<input type="checkbox"/> education	<input type="checkbox"/> military	<input type="checkbox"/> social / humanitarian	
<input type="checkbox"/> 1700-1799	<input type="checkbox"/> art	<input type="checkbox"/> engineering	<input type="checkbox"/> music	<input type="checkbox"/> theater	
<input checked="" type="checkbox"/> 1800-1899	<input type="checkbox"/> commerce	<input type="checkbox"/> exploration / settlement	<input type="checkbox"/> philosophy	<input type="checkbox"/> transportation	
<input type="checkbox"/> 1900-	<input type="checkbox"/> communications	<input type="checkbox"/> industry	<input type="checkbox"/> politics / government	<input type="checkbox"/> other (specify)	
		<input type="checkbox"/> invention			

SPECIFIC DATES Circa 1885 BUILDER / ARCHITECT Joseph Marsh

STATEMENT OF SIGNIFICANCE (IN ONE PARAGRAPH)

Agriculture - Joseph Marsh established Cedar Lane Farm and, in keeping with the name, lined the road with cedars that are now well over 50 feet tall.

9. MAJOR BIBLIOGRAPHICAL REFERENCES

Marilyn Lackner

10. GEOGRAPHICAL DATA

ACREAGE OF PROPERTY 25 acres QUADRANGLE NAME Indian Springs Quad SCALE 1:24000
UTM REFERENCES

A

1	5	6	4	2	4	4	0
---	---	---	---	---	---	---	---

4	2	0	2	3	2	0
---	---	---	---	---	---	---

ZONE EASTING NORTHING

B

--	--	--	--	--	--	--	--

--	--	--	--	--	--	--	--

ZONE EASTING NORTHING

C

--	--	--	--	--	--	--	--

--	--	--	--	--	--	--	--

D

--	--	--	--	--	--	--	--

--	--	--	--	--	--	--	--

VERBAL BOUNDARY DESCRIPTION AND JUSTIFICATION The Lackner house is located in Meramec township at the above referenced UTM coordinates. This location recognizes the building and the parameter of the grounds upon which it rests.

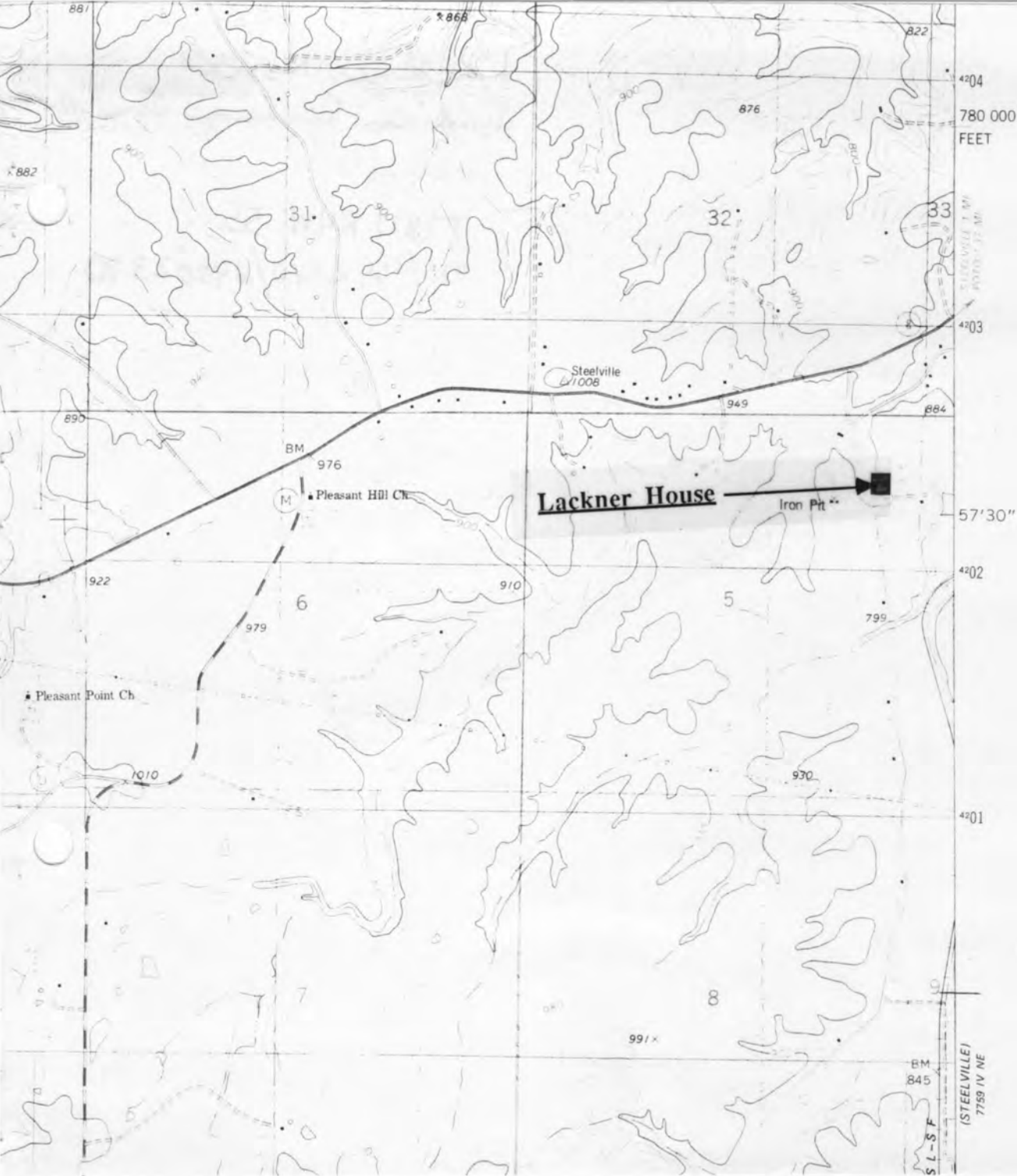
11. FORM PREPARED BY

NAME / TITLE Barbara S. Black - Assistant Historic Preservation Coordinator

ORGANIZATION Meramec Regional Planning Commission

ADDRESS 101 West Tenth Street, Rolla, Missouri 65401

DATE 3-29-86



THE LACKNER HOUSE
Steelville, Mo.

CR-AS-001-159

(Crawford County Survey)

U. S. G. S. 7.5 Minute Topographic Map
Indian Springs Quadrangle
Scale: 1:24,000

UTM REFERENCES
Zone: 15
Easting: 642440
Northing: 4202320



MISSOURI OFFICE OF HISTORIC PRESERVATION / INVENTORY SURVEY FORM

1. NAME The Halley Ransom House

HISTORIC

AND / OR COMMON

2. LOCATION T38N. R4W. S34.STREET & NUMBER 103 EuclidCITY, TOWN SteelvilleVICINITY OF Meramec TownshipSTATE MissouriCODE 29COUNTY CrawfordCODE 055

3. CLASSIFICATION

CATEGORY

☐ district☒ building(s)☐ structure☐ site☐ object

OWNERSHIP

☐ public☒ private☐ both

PUBLIC ACQUISITION

☐ in process☐ being considered☒ N/A

STATUS

☒ occupied☐ unoccupied☐ work in progress

ACCESSIBLE

☒ yes: restricted☐ yes: unrestricted☐ no

PRESENT USE

☐ agriculture☐ commercial☐ educational☐ entertainment☐ government☐ industrial☐ military☐ museum☐ park☒ private residence☐ religious☐ scientific☐ transportation☐ other: _____

4. OWNER OF PROPERTY

NAME Halley RansomSTREET & NUMBER 103 EuclidCITY, TOWN SteelvilleVICINITY OF Meramec TownshipSTATE Missouri

5. LOCATION OF LEGAL DESCRIPTION

Assessor's Office
Phelps County Courthouse
Rolla, Missouri 65401

6. REPRESENTATION IN EXISTING SURVEYS

TITLE (None)

Determined Eligible?

Yes

No

Federal

State

County

Local

7. DESCRIPTION

CONDITION

☐ excellent☐ good☒ fair☐ deteriorated☐ ruins☐ unexposed

CHECK ONE

☒ unaltered☐ altered

CHECK ONE

☒ original site☐ moveddate April, 1986

DESCRIBE THE PRESENT AND ORIGINAL (IF KNOWN) PHYSICAL APPEARANCE

The Ransom house is an example of modified Colonial Revival architecture. It has a rock foundation and a shingled roof; the outer walls are covered in masonite board. There is a side chimney made of stone. A roof dormer projects from the front roof. The front porch is slightly elevated with Queen Anne porch posts and uniquely designed porch brackets.

8. SIGNIFICANCE - Craawford County Survey - Ransom House

PERIOD	AREAS OF SIGNIFICANCE - CHECK AND JUSTIFY BELOW				
<input type="checkbox"/> prehistoric	<input type="checkbox"/> archeology - prehistoric	<input type="checkbox"/> community planning	<input type="checkbox"/> landscape architecture	<input type="checkbox"/> religion	
<input type="checkbox"/> 1400-1499	<input type="checkbox"/> archeology - historic	<input type="checkbox"/> conservation	<input type="checkbox"/> law	<input type="checkbox"/> science	
<input type="checkbox"/> 1500-1599	<input type="checkbox"/> agriculture	<input type="checkbox"/> economics	<input type="checkbox"/> literature	<input type="checkbox"/> sculpture	
<input type="checkbox"/> 1600-1699	<input checked="" type="checkbox"/> architecture	<input type="checkbox"/> education	<input type="checkbox"/> military	<input type="checkbox"/> social / humanitarian	
<input type="checkbox"/> 1700-1799	<input type="checkbox"/> art	<input type="checkbox"/> engineering	<input type="checkbox"/> music	<input type="checkbox"/> theater	
<input checked="" type="checkbox"/> 1800-1899	<input type="checkbox"/> commerce	<input type="checkbox"/> exploration / settlement	<input type="checkbox"/> philosophy	<input type="checkbox"/> transportation	
<input type="checkbox"/> 1900-	<input type="checkbox"/> communications	<input type="checkbox"/> industry	<input type="checkbox"/> politics / government	<input type="checkbox"/> other (specify)	
		<input type="checkbox"/> invention			

SPECIFIC DATES Circ 1899

BUILDER / ARCHITECT Unknown

STATEMENT OF SIGNIFICANCE (IN ONE PARAGRAPH)

Architecture - The Ransom house is an interesting example of Colonial Revival architecture.

9. MAJOR BIBLIOGRAPHICAL REFERENCES

Barbara S. Black

10. GEOGRAPHICAL DATA

ACREAGE OF PROPERTY one lot size QUADRANGLE NAME Steeleville Quad SCALE 1:24000
 UTM REFERENCES

A	1	5	6	4	3	9	2	0	4	2	0	3	1	8	0
	ZONE	EASTING	NORTHING												
C															
	ZONE	EASTING	NORTHING												
B															
	ZONE	EASTING	NORTHING												
D															
	ZONE	EASTING	NORTHING												

VERBAL BOUNDARY DESCRIPTION AND JUSTIFICATION The Ransom house is located in Meramec township at the above referenced UTM coordinates. This location recognizes the building and the parameter of the grounds upon which it rests.

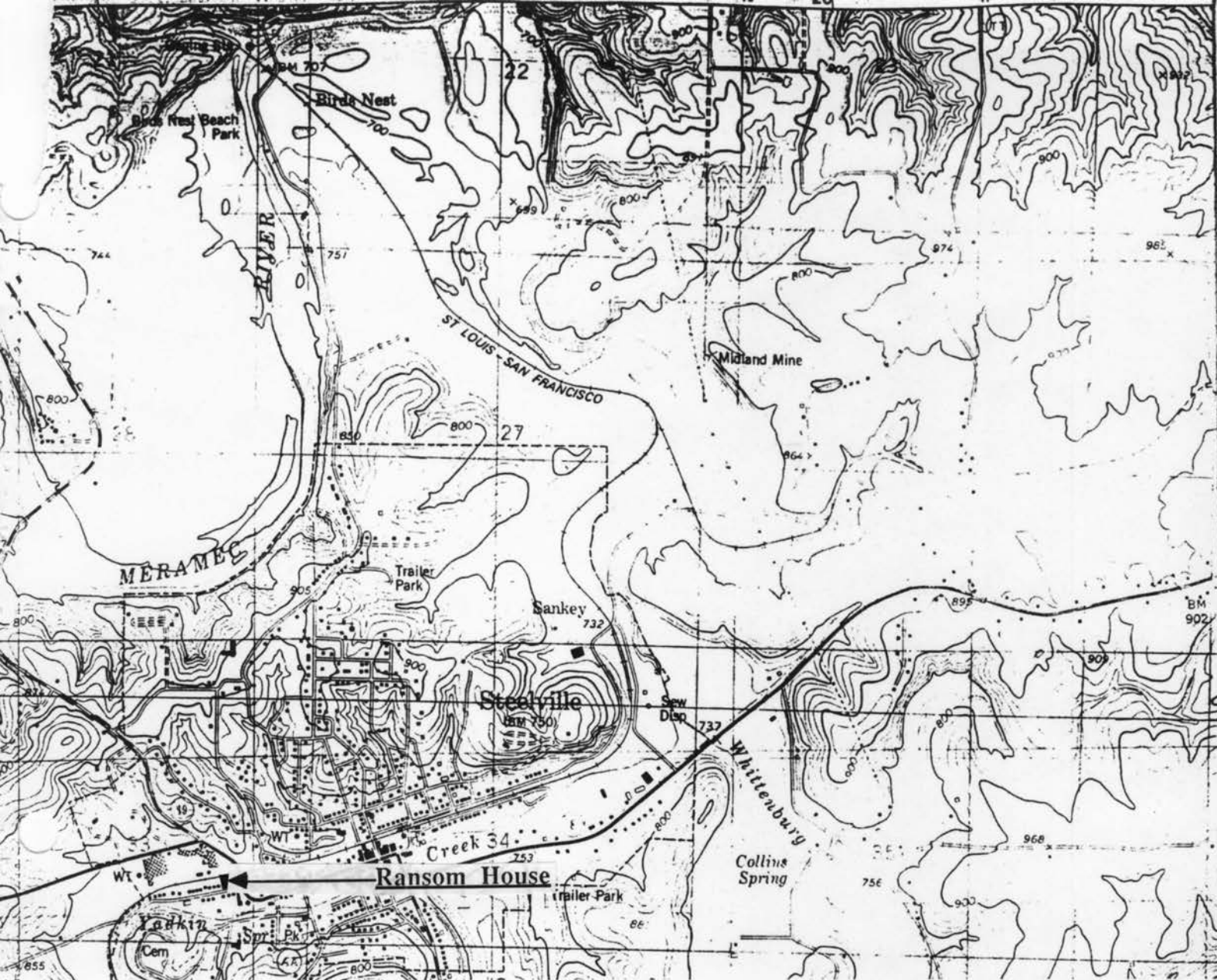
11. FORM PREPARED BY

NAME / TITLE Barbara S. Black - Assistant Historic Preservation Coordinator

ORGANIZATION Meramec Regional Planning Commission

ADDRESS 101 West Tenth Street, Rolla, Missouri 65401

DATE 4-1986



CR-AS-001-160

THE HALLEY RANSOM HOUSE
Steelville, Mo.

(Crawford County Survey)

U. S. G. S. 7.5 Minute Topographic Map
Steelville Quadrangle
Scale: 1:24,000

UTM REFERENCES
Zone: 15
Easting: 643920
Northing: 4203180



CR-AS-001-161

MISSOURI OFFICE OF HISTORIC PRESERVATION / INVENTORY SURVEY FORM

1. NAME The Bell House

HISTORIC

AND / OR COMMON Hill Side Apartments

2. LOCATION T38N. R4W. S34.

STREET & NUMBER High St.

CITY, TOWN Steelville

VICINITY OF Meramec Township

STATE Missouri

CODE 29

COUNTY Crawford

CODE 055

3. CLASSIFICATION

CATEGORY

☐ district☒ building(s)☐ structure☐ site☐ object

OWNERSHIP

☐ public☒ private☐ both

PUBLIC ACQUISITION

☐ in process☐ being considered☒ N/A

STATUS

☒ occupied☐ unoccupied☐ work in progress

ACCESSIBLE

☒ yes: restricted☐ yes: unrestricted☐ no

PRESENT USE

☐ agriculture☐ commercial☐ educational☐ entertainment☐ government☐ industrial☐ military☐ museum☐ park☒ private residence☐ religious☐ scientific☐ transportation☐ other: _____

4. OWNER OF PROPERTY

NAME Bob Bell

STREET & NUMBER

CITY, TOWN Steelville

VICINITY OF Meramec Township STATE Missouri

5. LOCATION OF LEGAL DESCRIPTION

Assessor's Office
Phelps County Courthouse
Rolla, Missouri 65401

6. REPRESENTATION IN EXISTING SURVEYS

TITLE (None)	Determined Eligible?	Yes	No	Federal	State	County	Local

7. DESCRIPTION

CONDITION

☒ excellent☐ good☐ fair☐ deteriorated☐ ruins☐ unexposed

CHECK ONE

☒ unaltered☐ altered

CHECK ONE

☒ original site☐ moved

date April 25, 1986

DESCRIBE THE PRESENT AND ORIGINAL (IF KNOWN) PHYSICAL APPEARANCE

The Bell Apartment building is a three story structure of an irregular plan shape; it is an extremely modified version of Second Empire architecture. This building has a rock foundation and an oak frame; outer walls are covered in frameboard and corner board. The front of this building has an elevated front porch. The most outstanding architectural feature of this building is the tri-sided bay window; all windows are arched and are molded in arched surrounds. The roofline is gable pitch with bracketed cornices.

8. SIGNIFICANCE - Craawford County Survey - Bell House

PERIOD

AREAS OF SIGNIFICANCE - CHECK AND JUSTIFY BELOW

☐ prehistoric☐ archeology - prehistoric☐ community planning☐ landscape architecture☐ religion☐ 1400-1499☐ archeology - historic☐ conservation☐ law☐ science☐ 1500-1599☐ agriculture☐ economics☐ literature☐ sculpture☐ 1600-1699☒ architecture☐ education☐ military☐ social / humanitarian☐ 1700-1799☐ art☐ engineering☐ music☐ theater☐ 1800-1899☐ commerce☐ exploration / settlement☐ philosophy☐ transportation☒ 1900-☐ communications☐ industry☐ politics / government☐ other (specify)☐ invention

SPECIFIC DATES

Circa 1900

BUILDER / ARCHITECT

STATEMENT OF SIGNIFICANCE (IN ONE PARAGRAPH)

Architecture - This building is a nice example of Second Empire architecture.

9. MAJOR BIBLIOGRAPHICAL REFERENCES

Shari Collins

10. GEOGRAPHICAL DATA

ACREAGE OF PROPERTY one lot size
UTM REFERENCESQUADRANGLE NAME Steelville QuadSCALE 1:24000

A

1	5	6	4	4	8	2	0	4	2	0	3	6	4	0
---	---	---	---	---	---	---	---	---	---	---	---	---	---	---

 ZONE EASTING NORTHING

B

--	--	--	--	--	--	--	--	--	--	--	--	--	--	--

 ZONE EASTING NORTHING

C

--	--	--	--	--	--	--	--	--	--	--	--	--	--	--

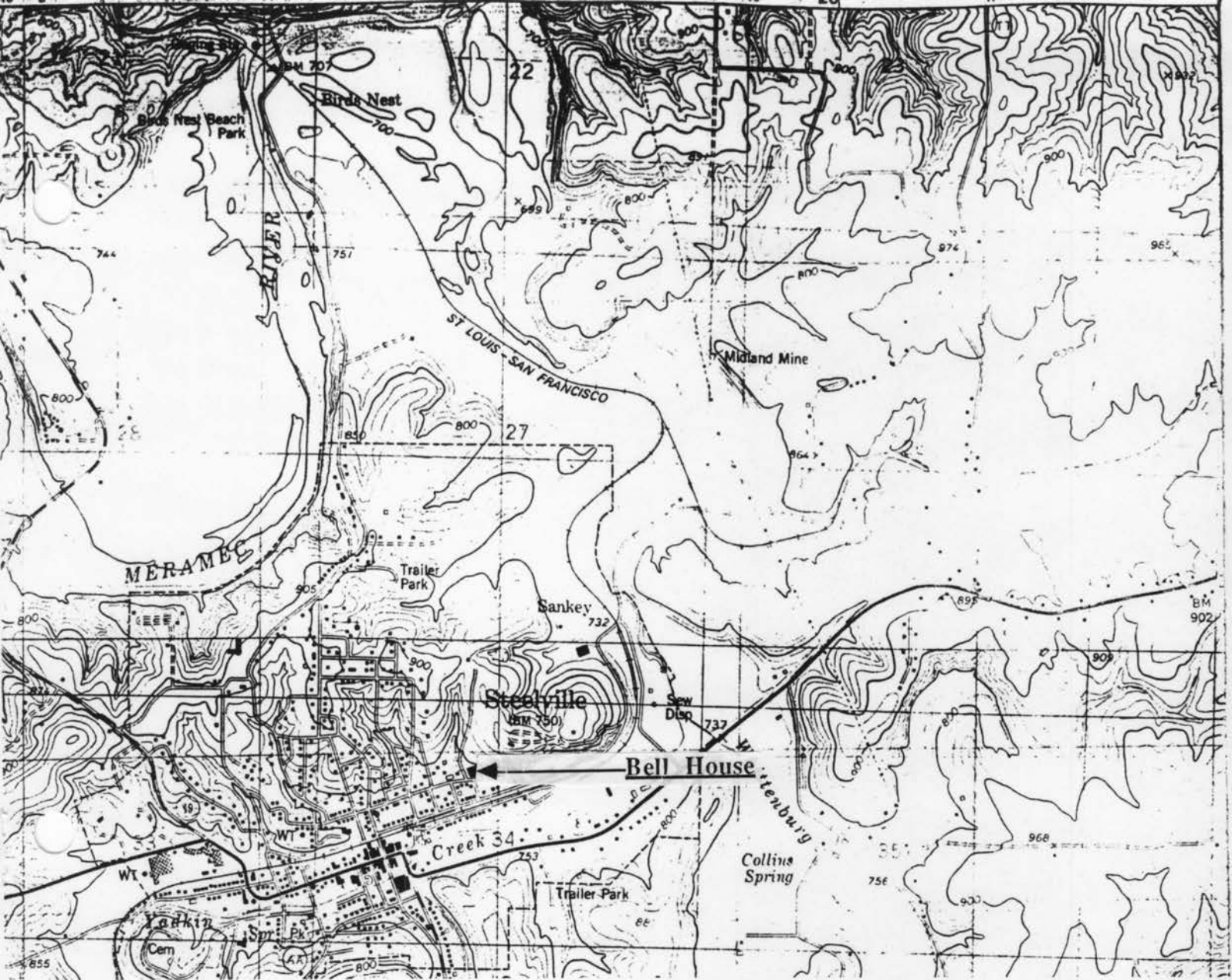
D

--	--	--	--	--	--	--	--	--	--	--	--	--	--	--

VERBAL BOUNDARY DESCRIPTION AND JUSTIFICATION The Bell apartment house is located in Meramec township at the above referenced UTM coordinates. This location recognizes the building and the parameter of the grounds upon which it rests.

11. FORM PREPARED BY

NAME / TITLE Barbara S. Black - Assistant Historic Preservation CoordinaoORGANIZATION Meramec Regional Planning CommissionADDRESS 101 West Tenth Street, Rolla, Missouri 65401DATE 4-25-86



CR-AS-001-161

THE BELLHOUSE
Steelville, Mo.

(Crawford County Survey)

U. S. G. S. 7.5 Minute Topographic Map
Steelville Quadrangle
Scale: 1:24,000

UTM REFERENCES
Zone: 15
Easting: 644820
Northing: 4203640



CR-AS-001-162

MISSOURI OFFICE OF HISTORIC PRESERVATION / INVENTORY SURVEY FORM

1. NAME The Coffee House

HISTORIC

AND / OR COMMON

2. LOCATION T38N. R4W. S34.

STREET & NUMBER High St.

CITY, TOWN Steelville

VICINITY OF Meramec Township

STATE Missouri

CODE 29

COUNTY Crawford

CODE 055

3. CLASSIFICATION

CATEGORY

___ district
☒ building(s)
 ___ structure
 ___ site
 ___ object

OWNERSHIP

___ public
☒ private
 ___ both
 PUBLIC ACQUISITION
 ___ in process
 ___ being considered
 ___ N/A

STATUS

☒ occupied
 ___ unoccupied
 ___ work in progress
 ACCESSIBLE
 ___ yes: restricted
 ___ yes: unrestricted
 ___ no

PRESENT USE

___ agriculture
 ___ commercial
 ___ educational
 ___ entertainment
 ___ government
 ___ industrial
 ___ military
 ___ museum
 ___ park
☒ private residence
 ___ religious
 ___ scientific
 ___ transportation
 ___ other: ___

4. OWNER OF PROPERTY

NAME Mrs. Gibbs

STREET & NUMBER High Street

CITY, TOWN Steelville

VICINITY OF Meramec Township

STATE Missouri

5. LOCATION OF LEGAL DESCRIPTION

Assessor's Office
 Phelps County Courthouse
 Rolla, Missouri 65401

6. REPRESENTATION IN EXISTING SURVEYS

TITLE (None)	Determined Eligible?	Yes	No	Federal	State	County	Local

7. DESCRIPTION

CONDITION

☒ excellent
 ___ good
 ___ fair
 ___ deteriorated
 ___ ruins
 ___ unexposed

CHECK ONE

☒ unaltered
 ___ altered

CHECK ONE

☒ original site
 ___ moved

date March 27, 1986

DESCRIBE THE PRESENT AND ORIGINAL (IF KNOWN) PHYSICAL APPEARANCE

The Coffee house is an example of Princess Anne architecture. It has an asymmetrical gable roofline and is of an irregular plan shape. The Coffee house has a rock foundation and weatherboard on the outer walls with frameboard applied to the corners; the roof has been shingled. Gingerbread shingles have been applied to the front gable pediment.

8. SIGNIFICANCE - Crawford County Survey - Coffee house

PERIOD	AREAS OF SIGNIFICANCE - CHECK AND JUSTIFY BELOW			
<input type="checkbox"/> prehistoric	<input type="checkbox"/> archeology - prehistoric	<input checked="" type="checkbox"/> community	<input type="checkbox"/> landscape architecture	<input type="checkbox"/> religion
<input type="checkbox"/> 1400-1499	<input type="checkbox"/> archeology - historic	<input type="checkbox"/> conservation	<input type="checkbox"/> law	<input type="checkbox"/> science
<input type="checkbox"/> 1500-1599	<input type="checkbox"/> agriculture	<input type="checkbox"/> economics	<input type="checkbox"/> literature	<input type="checkbox"/> sculpture
<input type="checkbox"/> 1600-1699	<input type="checkbox"/> architecture	<input type="checkbox"/> education	<input type="checkbox"/> military	<input type="checkbox"/> social / humanitarian
<input type="checkbox"/> 1700-1799	<input type="checkbox"/> art	<input type="checkbox"/> engineering	<input type="checkbox"/> music	<input type="checkbox"/> theater
<input checked="" type="checkbox"/> 1800-1899	<input checked="" type="checkbox"/> commerce	<input type="checkbox"/> exploration / settlement	<input type="checkbox"/> philosophy	<input type="checkbox"/> transportation
<input type="checkbox"/> 1900-	<input type="checkbox"/> communications	<input type="checkbox"/> industry	<input type="checkbox"/> politics / government	<input type="checkbox"/> other (specify)
		<input type="checkbox"/> invention		

SPECIFIC DATES Circa 1890 BUILDER / ARCHITECT (possibly) Coffee

STATEMENT OF SIGNIFICANCE (IN ONE PARAGRAPH)

Commerce/Community - Dr. Coffee served the Steelville community for many years. The Coffee family owned and operated one of the first drugstores in Steelville. The front yard of this house is full of pine trees that Mr. Coffee planted; Dr. Coffee bought these pine trees from Pennsylvania.

9. MAJOR BIBLIOGRAPHICAL REFERENCES

Mrs. Lucy Clinton
Box AH
Steelville, Mo.

10. GEOGRAPHICAL DATA

ACREAGE OF PROPERTY approx 10,000 square feet QUADRANGLE NAME Steelville Quad SCALE 1:24000
UTM REFERENCES

A

1	5	6	4	4	7	0	0	4	2	0	3	5	4	0
---	---	---	---	---	---	---	---	---	---	---	---	---	---	---

ZONE EASTING NORTHING

B

--	--	--	--	--	--	--	--	--	--	--	--	--	--	--

ZONE EASTING NORTHING

C

--	--	--	--	--	--	--	--	--	--	--	--	--	--	--

D

--	--	--	--	--	--	--	--	--	--	--	--	--	--	--

VERBAL BOUNDARY DESCRIPTION AND JUSTIFICATION The Coffee house is located in Meramec township at the above referenced UTM coordinates. This location recognizes the building and the parameter of the grounds upon which it rests.

11. FORM PREPARED BY

NAME / TITLE Barbara S. Black - Assistant Historic Preservation Coordinator

ORGANIZATION Meramec Regional Planning Commission

ADDRESS 101 West Tenth Street, Rolla, Missouri 65401

DATE 3-27-86



THE DR. COFFEE HOUSE
Steelville, Mo.

CR-AS-001-162

(Crawford County Survey)

U. S. G. S. 7.5 Minute Topographic Map
Steelville Quadrangle
Scale: 1:24,000

UTM REFERENCES
Zone: 15
Easting: 644700
Northing: 4203540



MISSOURI OFFICE OF HISTORIC PRESERVATION / INVENTORY SURVEY FORM

1. NAME Unknown High Street House

HISTORIC

AND / OR COMMON

2. LOCATION T38N. R4W. S34.

STREET & NUMBER High Street

CITY, TOWN Steelville

VICINITY OF Meramec Township

STATE Missouri

CODE 29

COUNTY Crawford

CODE 055

3. CLASSIFICATION

CATEGORY	OWNERSHIP	STATUS	PRESENT USE
<input type="checkbox"/> district	<input type="checkbox"/> public	<input type="checkbox"/> occupied	<input type="checkbox"/> agriculture
<input checked="" type="checkbox"/> building(s)	<input checked="" type="checkbox"/> private	<input type="checkbox"/> unoccupied	<input type="checkbox"/> commercial
<input type="checkbox"/> structure	<input type="checkbox"/> both	<input type="checkbox"/> work in progress	<input type="checkbox"/> educational
<input type="checkbox"/> site	PUBLIC ACQUISITION	ACCESSIBLE	<input checked="" type="checkbox"/> private residence
<input type="checkbox"/> object	<input type="checkbox"/> in process	<input checked="" type="checkbox"/> yes: restricted	<input type="checkbox"/> religious
	<input type="checkbox"/> being considered	<input type="checkbox"/> yes: unrestricted	<input type="checkbox"/> scientific
	<input checked="" type="checkbox"/> N/A	<input type="checkbox"/> no	<input type="checkbox"/> industrial
			<input type="checkbox"/> military
			<input type="checkbox"/> other: _____

4. OWNER OF PROPERTY

NAME

STREET & NUMBER

CITY, TOWN

VICINITY OF

STATE Missouri

5. LOCATION OF LEGAL DESCRIPTION

Assessor's Office
 Phelps County Courthouse
 Rolla, Missouri 65401

6. REPRESENTATION IN EXISTING SURVEYS

TITLE (None)	Determined Eligible?	Yes	No	Federal	State	County	Local
--------------	----------------------	-----	----	---------	-------	--------	-------

7. DESCRIPTION

CONDITION	CHECK ONE	CHECK ONE
<input type="checkbox"/> excellent	<input checked="" type="checkbox"/> unaltered	<input checked="" type="checkbox"/> original site
<input checked="" type="checkbox"/> good	<input type="checkbox"/> altered	<input type="checkbox"/> moved
<input type="checkbox"/> fair		date <u>March 27, 1986</u>

DESCRIBE THE PRESENT AND ORIGINAL (IF KNOWN) PHYSICAL APPEARANCE

This building is a large and impressive house of Princess Anne architecture modified by a two-tiered Eastlake porch. The original section of this house is a narrow vertical two story structure. Construction features of this building include a rock foundation, weatherboard siding, vertical corner boards, and asphalt shingles on the roof. Windows are evenly spaced; the upper story and side windows are of single sash design framed in plain window moldings. The two story porch is accented by a lattice like porch base and, in keeping with the Eastlake style, has a cut out pattern between porch balusters, tapered round porch posts, heavy fan like brackets, and spindles along the porch frieze. The upper story porch is less elaborately ornamented with only cut out balusters and tapered porch posts. The gable overhang has a pitched roofline with applied fishscale shingles along the ' tympanum'. A one story modern rear section has been added.

8. SIGNIFICANCE - Crawford County Survey - Steelville House

PERIOD

AREAS OF SIGNIFICANCE - CHECK AND JUSTIFY BELOW

<input type="checkbox"/> prehistoric	<input type="checkbox"/> archeology - prehistoric	<input type="checkbox"/> community planning	<input type="checkbox"/> landscape architecture	<input type="checkbox"/> religion
<input type="checkbox"/> 1400-1499	<input type="checkbox"/> archeology - historic	<input type="checkbox"/> conservation	<input type="checkbox"/> law	<input type="checkbox"/> science
<input type="checkbox"/> 1500-1599	<input type="checkbox"/> agriculture	<input type="checkbox"/> economics	<input type="checkbox"/> literature	<input type="checkbox"/> sculpture
<input type="checkbox"/> 1600-1699	<input checked="" type="checkbox"/> architecture	<input type="checkbox"/> education	<input type="checkbox"/> military	<input type="checkbox"/> social / humanitarian
<input type="checkbox"/> 1700-1799	<input type="checkbox"/> art	<input type="checkbox"/> engineering	<input type="checkbox"/> music	<input type="checkbox"/> theater
<input checked="" type="checkbox"/> 1800-1899	<input type="checkbox"/> commerce	<input type="checkbox"/> exploration / settlement	<input type="checkbox"/> philosophy	<input type="checkbox"/> transportation
<input type="checkbox"/> 1900-	<input type="checkbox"/> communications	<input type="checkbox"/> industry	<input type="checkbox"/> politics / government	<input type="checkbox"/> other (specify)
		<input type="checkbox"/> invention		

SPECIFIC DATES Circa 1880 BUILDER / ARCHITECT Unknown

STATEMENT OF SIGNIFICANCE (IN ONE PARAGRAPH)

Architecture - This house is a beautiful example of Princess Anne modified by Eastlake architecture.

9. MAJOR BIBLIOGRAPHICAL REFERENCES

Barbara S. Black

10. GEOGRAPHICAL DATA

ACREAGE OF PROPERTY one lot size QUADRANGLE NAME Steelville Quad SCALE 1:24000
UTM REFERENCES

A

1	5	6	4	4	7	0	0	4	2	0	3	5	2	0
---	---	---	---	---	---	---	---	---	---	---	---	---	---	---

ZONE EASTING NORTHING

B

--	--	--	--	--	--	--	--	--	--	--	--	--	--	--

ZONE EASTING NORTHING

C

--	--	--	--	--	--	--	--	--	--	--	--	--	--	--

D

--	--	--	--	--	--	--	--	--	--	--	--	--	--	--

VERBAL BOUNDARY DESCRIPTION AND JUSTIFICATION This house is located in Meramec Township at the above referenced UTM coordinates. This location recognizes the building and the parameter of the grounds upon which it rests.

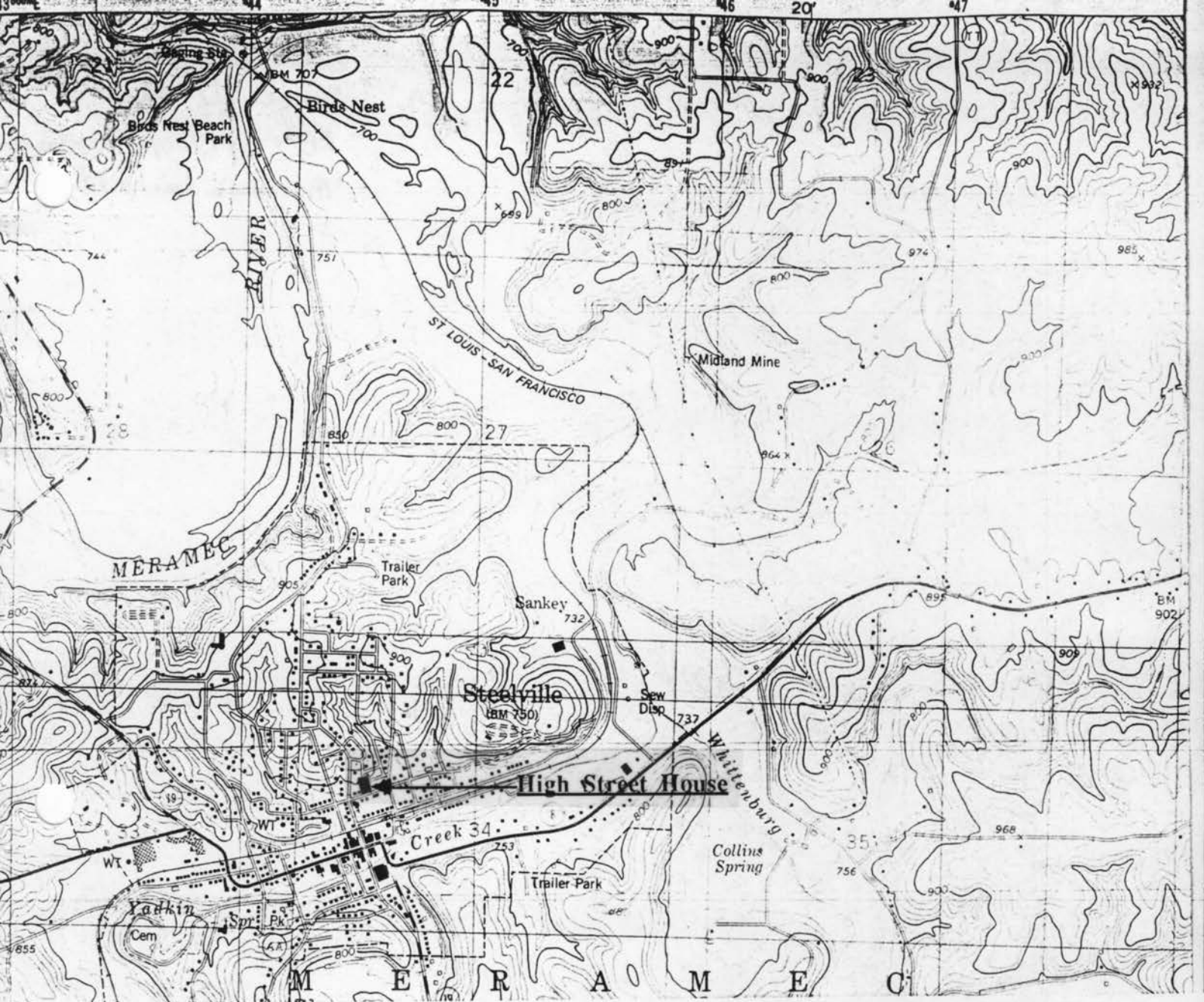
11. FORM PREPARED BY

NAME / TITLE Barbara S. Black - Assistant Historic Preservation Coordinator

ORGANIZATION Meramec Regional Planning Commission

ADDRESS 101 West Tenth Street, Rolla, Missouri 65401

DATE 3-27-86



CR-AS-001-163

THE HIGH STREET HOUSE
Steelville, Mo.

(Crawford County Survey)

U. S. G. S. 7.5 Minute Topographic Map
Steelville Quadrangle
Scale: 1:24,000

UTM REFERENCES

Zone: 15

Easting: 644700

Northing: 4203520



MISSOURI OFFICE OF HISTORIC PRESERVATION / INVENTORY SURVEY FORM

1. NAME The Moore House

HISTORIC

AND / OR COMMON

2. LOCATION T39N. R4W. S34.

STREET & NUMBER High St.

CITY, TOWN Steelville

VICINITY OF Meramec Township

STATE Missouri

CODE 29

COUNTY Crawford

CODE 055

3. CLASSIFICATION

CATEGORY

☐ district☒ building(s)☐ structure☐ site☐ object

OWNERSHIP

☐ public☒ private☐ both

PUBLIC ACQUISITION

☐ in process☐ being considered☒ N/A

STATUS

☐ occupied☒ unoccupied☐ work in progress

ACCESSIBLE

☒ yes: restricted☐ yes: unrestricted☐ no

PRESENT USE

☐ agriculture☐ commercial☐ educational☐ entertainment☐ government☐ industrial☐ military☐ museum☐ park☒ private residence☐ religious☐ scientific☐ transportation☐ other: _____

4. OWNER OF PROPERTY

NAME

STREET & NUMBER

CITY, TOWN

VICINITY OF

STATE Missouri

5. LOCATION OF LEGAL DESCRIPTION

Assessor's Office
Phelps County Courthouse
Rolla, Missouri 65401

6. REPRESENTATION IN EXISTING SURVEYS

TITLE (None)	Determined Eligible?	Yes	No	Federal	State	County	Local

7. DESCRIPTION

CONDITION

☒ excellent☐ good☐ fair☐ deteriorated☐ ruins☐ unexposed

CHECK ONE

☒ unaltered☐ altered

CHECK ONE

☒ original site☐ moved

date

April 24, 1986

DESCRIBE THE PRESENT AND ORIGINAL (IF KNOWN) PHYSICAL APPEARANCE

The Moore house is a two story building of an irregular plan shape. It is a modified Greek Revival style of architecture.

8. SIGNIFICANCE - Craawford County Survey -- Moore House

PERIOD	AREAS OF SIGNIFICANCE - CHECK AND JUSTIFY BELOW				
<input type="checkbox"/> prehistoric	<input type="checkbox"/> archeology - prehistoric	<input type="checkbox"/> community planning	<input type="checkbox"/> landscape architecture	<input type="checkbox"/> religion	
<input type="checkbox"/> 1400-1499	<input type="checkbox"/> archeology - historic	<input type="checkbox"/> conservation	<input type="checkbox"/> law	<input type="checkbox"/> science	
<input type="checkbox"/> 1500-1599	<input type="checkbox"/> agriculture	<input type="checkbox"/> economics	<input type="checkbox"/> literature	<input type="checkbox"/> sculpture	
<input type="checkbox"/> 1600-1699	<input checked="" type="checkbox"/> architecture	<input type="checkbox"/> education	<input type="checkbox"/> military	<input type="checkbox"/> social / humanitarian	
<input type="checkbox"/> 1700-1799	<input type="checkbox"/> art	<input type="checkbox"/> engineering	<input type="checkbox"/> music	<input type="checkbox"/> theater	
<input type="checkbox"/> 1800-1899	<input type="checkbox"/> commerce	<input type="checkbox"/> exploration / settlement	<input type="checkbox"/> philosophy	<input type="checkbox"/> transportation	
<input checked="" type="checkbox"/> 1900-	<input type="checkbox"/> communications	<input type="checkbox"/> industry	<input type="checkbox"/> politics / government	<input type="checkbox"/> other (specify)	
		<input type="checkbox"/> invention			

SPECIFIC DATES Circa 1900 BUILDER / ARCHITECT Unknown

STATEMENT OF SIGNIFICANCE (IN ONE PARAGRAPH)

Architecture - This building is an interesting example of Greek Revival architecture.

9. MAJOR BIBLIOGRAPHICAL REFERENCES

Shari Collins
Hillside Apartments
High Street

10. GEOGRAPHICAL DATA

ACREAGE OF PROPERTY .5 acre QUADRANGLE NAME Steelville Quad SCALE 1:24000
UTM REFERENCES

A

1	5	6	4	4	9	0	0	4	2	0	3	6	6	0
---	---	---	---	---	---	---	---	---	---	---	---	---	---	---

ZONE EASTING NORTHING

B

--	--	--	--	--	--	--	--	--	--	--	--	--	--	--

ZONE EASTING NORTHING

C

--	--	--	--	--	--	--	--	--	--	--	--	--	--	--

D

--	--	--	--	--	--	--	--	--	--	--	--	--	--	--

VERBAL BOUNDARY DESCRIPTION AND JUSTIFICATION The Moore house is located in Meramec township at the above referenced UTM coordinates. This location recognizes the building and the parameter of the grounds upon which it rests.

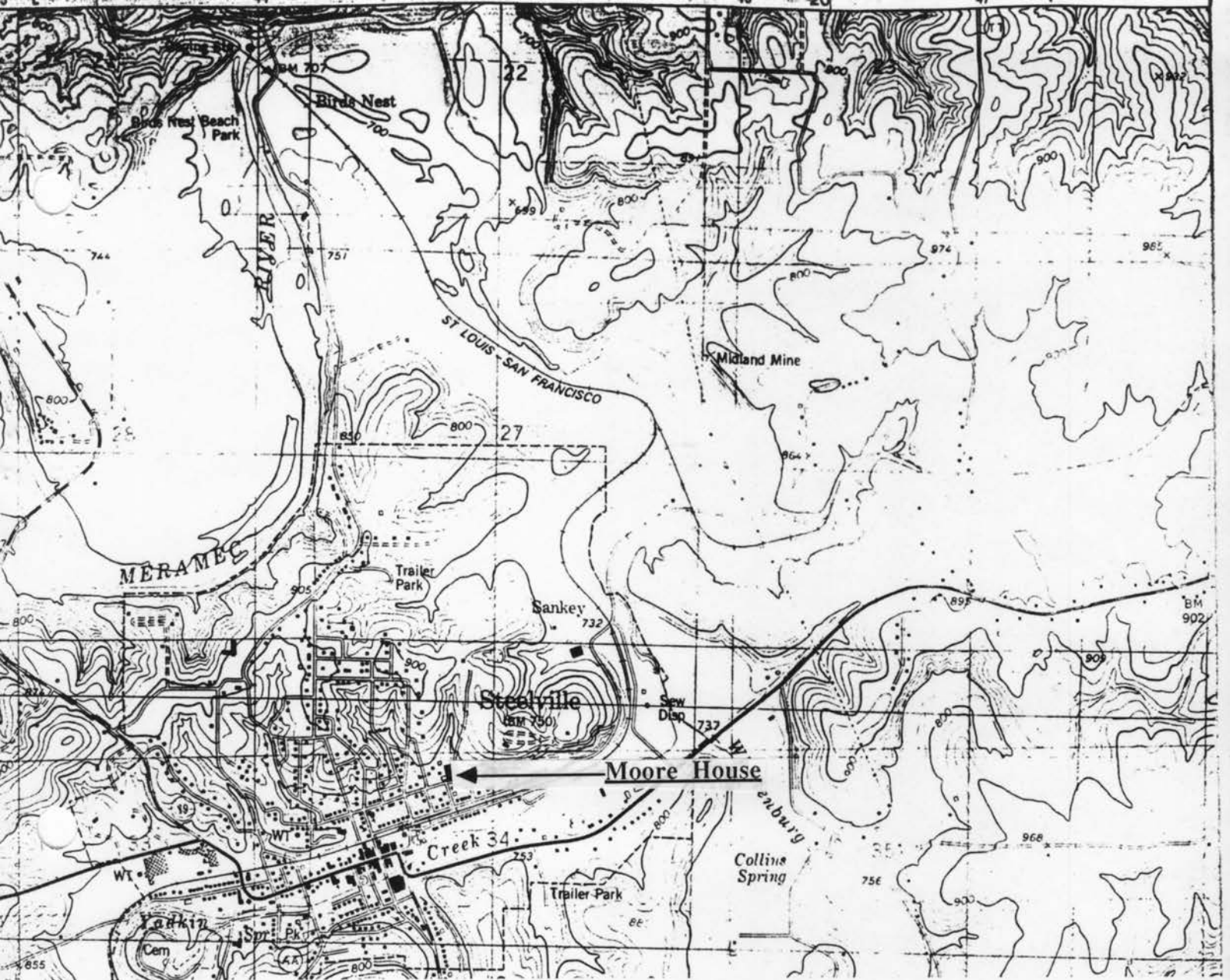
11. FORM PREPARED BY

NAME / TITLE Barbara S. Black - Assistant Historic Preservation Coordinator

ORGANIZATION Meramec Regional Planning Commission

ADDRESS 101 West Tenth Street, Rolla, Missouri 65401

DATE April 25, 1986



CR-AS-001-164

THE MOOREHOUSE
Steelville, Mo.

(Crawford County Survey)

U. S. G. S. 7.5 Minute Topographic Map
Steelville Quadrangle
Scale: 1:24,000

UTM REFERENCES

Zone: 15

Easting: 644900

Northing: 4203660



MISSOURI OFFICE OF HISTORIC PRESERVATION / INVENTORY SURVEY FORM

1. NAME The Schweider House

HISTORIC

AND / OR COMMON

2. LOCATION T38N. R4W. S34.

STREET & NUMBER High St.

CITY, TOWN Steelville

VICINITY OF Meramec Township

STATE Missouri

CODE 29

COUNTY Crawford

CODE 055

3. CLASSIFICATION

CATEGORY

OWNERSHIP

STATUS

PRESENT USE

☐ district☐ public☐ occupied☐ agriculture☐ museum☒ building(s)☒ private☐ unoccupied☐ commercial☐ park☐ structure☐ both☐ work in progress☐ educational☒ private residence☐ site

PUBLIC ACQUISITION

ACCESSIBLE

☐ entertainment☐ religious☐ object☐ in process☐ yes: restricted☐ government☐ scientific☐ being considered☐ yes: unrestricted☐ industrial☐ transportation☐ N/A☐ no☐ military☐ other: _____

4. OWNER OF PROPERTY

NAME George Schweider

STREET & NUMBER High St.

CITY, TOWN Steelville

VICINITY OF Meramec Township

STATE Missouri

5. LOCATION OF LEGAL DESCRIPTION

Assessor's Office
 Phelps County Courthouse
 Rolla, Missouri 65401

6. REPRESENTATION IN EXISTING SURVEYS

TITLE (None)	Determined Eligible?	Yes	No	Federal	State	County	Local

7. DESCRIPTION

CONDITION

CHECK ONE

CHECK ONE

☒ excellent☐ deteriorated☒ unaltered☒ original site☐ good☐ ruins☐ altered☐ moveddate March 27, 1986☐ fair☐ unexposed

DESCRIBE THE PRESENT AND ORIGINAL (IF KNOWN) PHYSICAL APPEARANCE

The Schweider house is a beautiful and charming house of Queen Anne style architecture which has been modified by an Eastlake porch. This two story building has cross gable rooflines ornamented with delicate lace like gable trim. The elevated front porch has Queen Anne turned porch posts with spindles along the porch frieze, and lattice like porch base with brick posts. Above the porch is a diminutive balconet with an iron crest railing. A rear and a side addition have been added to this house. The Schweider house has a rock foundation, weatherboard on the outer wall and frameboard applied along the corners; modern shingles have been added to the roof. The house is painted blue with white trim.

8. SIGNIFICANCE - Crawford County Survey - The Schweider house

PERIOD	AREAS OF SIGNIFICANCE - CHECK AND JUSTIFY BELOW			
<input type="checkbox"/> prehistoric	<input type="checkbox"/> archeology - prehistoric	<input type="checkbox"/> community planning	<input type="checkbox"/> landscape architecture	<input type="checkbox"/> religion
<input type="checkbox"/> 1400-1499	<input type="checkbox"/> archeology - historic	<input type="checkbox"/> conservation	<input type="checkbox"/> law	<input type="checkbox"/> science
<input type="checkbox"/> 1500-1599	<input type="checkbox"/> agriculture	<input type="checkbox"/> economics	<input type="checkbox"/> literature	<input type="checkbox"/> sculpture
<input type="checkbox"/> 1600-1699	<input type="checkbox"/> architecture	<input type="checkbox"/> education	<input type="checkbox"/> military	<input type="checkbox"/> social / humanitarian
<input type="checkbox"/> 1700-1799	<input type="checkbox"/> art	<input type="checkbox"/> engineering	<input type="checkbox"/> music	<input type="checkbox"/> theater
<input checked="" type="checkbox"/> 1800-1899	<input checked="" type="checkbox"/> commerce	<input type="checkbox"/> exploration / settlement	<input type="checkbox"/> philosophy	<input type="checkbox"/> transportation
<input type="checkbox"/> 1900-	<input type="checkbox"/> communications	<input type="checkbox"/> industry	<input type="checkbox"/> politics / government	<input type="checkbox"/> other (specify)
		<input type="checkbox"/> invention		

SPECIFIC DATES Circa 1880 BUILDER / ARCHITECT George Schweider

STATEMENT OF SIGNIFICANCE (IN ONE PARAGRAPH)

Commerce - Schweider owned the first Ford car garage in Steelville.

9. MAJOR BIBLIOGRAPHICAL REFERENCES

Mrs. Lucy Clinton
Box AH
Steelville, Mo.

10. GEOGRAPHICAL DATA

ACREAGE OF PROPERTY approx 10,000 square feet QUADRANGLE NAME Steelville Quad SCALE 1:24000
UTM REFERENCES

A

1	5	6	4	4	6	0	0	4	2	0	3	5	8	0
---	---	---	---	---	---	---	---	---	---	---	---	---	---	---

 ZONE EASTING NORTHING

B

--	--	--	--	--	--	--	--	--	--	--	--	--	--	--

 ZONE EASTING NORTHING

C

--	--	--	--	--	--	--	--	--	--	--	--	--	--	--

D

--	--	--	--	--	--	--	--	--	--	--	--	--	--	--

VERBAL BOUNDARY DESCRIPTION AND JUSTIFICATION The Schweider house is located in Meramec township at the above referenced UTM coordinates. This location recognizes the building and the parameter of the grounds upon which it rests.

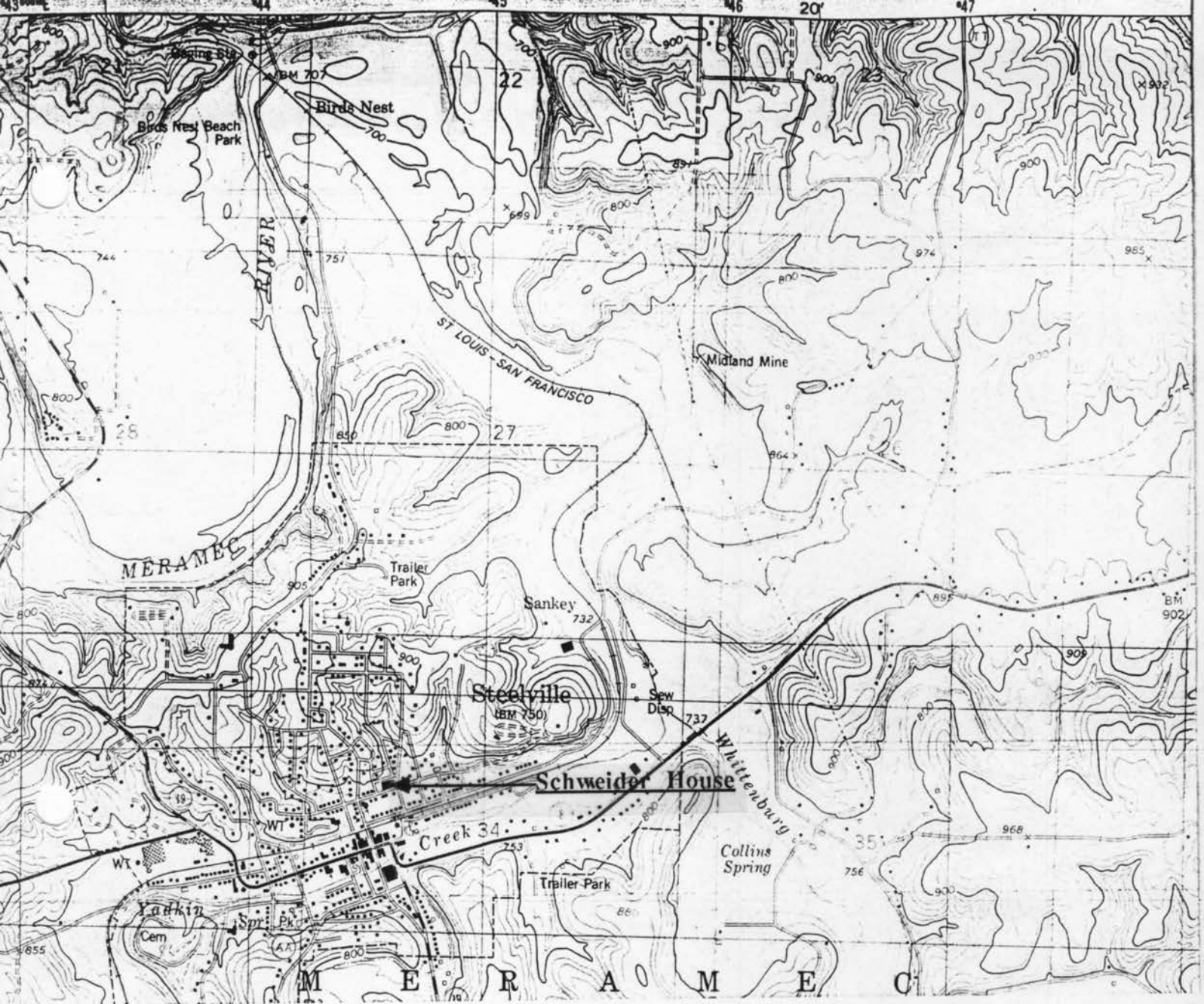
11. FORM PREPARED BY

NAME / TITLE Barbara S. Black - Assistant Historic Preservation Coordinator

ORGANIZATION Meramec Regional Planning Commission

ADDRESS 101 West Tenth Street, Rolla, Missouri 65401

DATE 3-27-86



CR-AS-001-165

THE SCHWEIDER HOUSE
Steelville, Mo.

(Crawford County Survey)

U. S. G. S. 7.5 Minute Topographic Map
Steelville Quadrangle
Scale: 1:24,000

UTM REFERENCES
Zone: 15
Easting: 644600
Northing: 4203580



MISSOURI OFFICE OF HISTORIC PRESERVATION / INVENTORY SURVEY FORM

1. NAME The Brown House

JobORIC

AND / OR COMMON

2. LOCATION T38N. R4W. S34.STREET & NUMBER Hwy 8CITY, TOWN SteelvilleVICINITY OF Meramec TownshipSTATE MissouriCODE 29COUNTY CrawfordCODE 055

3. CLASSIFICATION

CATEGORY

 district☒ building(s) structure site object

OWNERSHIP

 public☒ private both

PUBLIC ACQUISITION

 in process being considered☒ N/A

STATUS

 occupied☒ unoccupied work in progress

ACCESSIBLE

☒ yes: restricted yes: unrestricted no

PRESENT USE

 agriculture commercial educational entertainment government industrial military museum park☒ private residence religious scientific transportation other:

4. OWNER OF PROPERTY

NAME Raymond Kehner

STREET & NUMBER

CITY, TOWN SteelvilleVICINITY OF Meramec TownshipSTATE Missouri

5. LOCATION OF LEGAL DESCRIPTION

Assessor's Office
Phelps County Courthouse
Rolla, Missouri 65401

6. REPRESENTATION IN EXISTING SURVEYS

TITLE (None)

Determined Eligible?

Yes

No

Federal

State

County

Local

7. DESCRIPTION

CONDITION

 excellent good☒ fair deteriorated ruins unexposed

CHECK ONE

☒ unaltered altered

CHECK ONE

☒ original site moveddate April, 1986

DESCRIBE THE PRESENT AND ORIGINAL (IF KNOWN) PHYSICAL APPEARANCE

The Brown house is a Vernacular style of architecture. It has a rock foundation, a tin roof, and an oak frame. Is most unique feature is the steeply pitched gable roofline with wide eaves; there is a front ridge chimney. The front porch has a shed slope roof and slender wood porch posts. There is a rear one story addition. The outer walls are covered in clapboard and side windows are three vertical panes over a single glass pane.

8. SIGNIFICANCE - Craawford County Survey - Mabel Brown

PERIOD	AREAS OF SIGNIFICANCE - CHECK AND JUSTIFY BELOW			
<input type="checkbox"/> prehistoric	<input type="checkbox"/> archeology - prehistoric	<input type="checkbox"/> community planning	<input type="checkbox"/> landscape architecture	<input type="checkbox"/> religion
<input type="checkbox"/> 1400-1499	<input type="checkbox"/> archeology - historic	<input type="checkbox"/> conservation	<input type="checkbox"/> law	<input type="checkbox"/> science
<input type="checkbox"/> 1500-1599	<input type="checkbox"/> agriculture	<input type="checkbox"/> economics	<input type="checkbox"/> literature	<input type="checkbox"/> sculpture
<input type="checkbox"/> 1600-1699	<input checked="" type="checkbox"/> architecture	<input type="checkbox"/> education	<input type="checkbox"/> military	<input type="checkbox"/> social / humanitarian
<input type="checkbox"/> 1700-1799	<input type="checkbox"/> art	<input type="checkbox"/> engineering	<input type="checkbox"/> music	<input type="checkbox"/> theater
<input checked="" type="checkbox"/> 1800-1899	<input type="checkbox"/> commerce	<input type="checkbox"/> exploration / settlement	<input type="checkbox"/> philosophy	<input type="checkbox"/> transportation
<input type="checkbox"/> 1900-	<input type="checkbox"/> communications	<input type="checkbox"/> industry	<input type="checkbox"/> politics / government	<input type="checkbox"/> other (specify)
		<input type="checkbox"/> invention		

SPECIFIC DATES Circa 1890 BUILDER / ARCHITECT Unknown

STATEMENT OF SIGNIFICANCE (IN ONE PARAGRAPH)

Architecture - The Brown house is an example of Vernacular architecture.

9. MAJOR BIBLIOGRAPHICAL REFERENCES

Barbara S. Black

10. GEOGRAPHICAL DATA

ACREAGE OF PROPERTY one lot size QUADRANGLE NAME Steelville Quad SCALE 1:24000
UTM REFERENCES

A

1	5	6	4	5	3	0	0
---	---	---	---	---	---	---	---

4	2	0	3	5	8	0
---	---	---	---	---	---	---

ZONE EASTING NORTHING

B

--	--	--	--	--	--	--	--

--	--	--	--	--	--	--	--

--	--	--	--	--	--	--	--

ZONE EASTING NORTHING

C

--	--	--	--	--	--	--	--

--	--	--	--	--	--	--	--

D

--	--	--	--	--	--	--	--

--	--	--	--	--	--	--	--

VERBAL BOUNDARY DESCRIPTION AND JUSTIFICATION The Brown house is located in Meramec township at the above referenced UTM coordinates. This location recognizes the building and the parameter of the grounds upon which it rests.

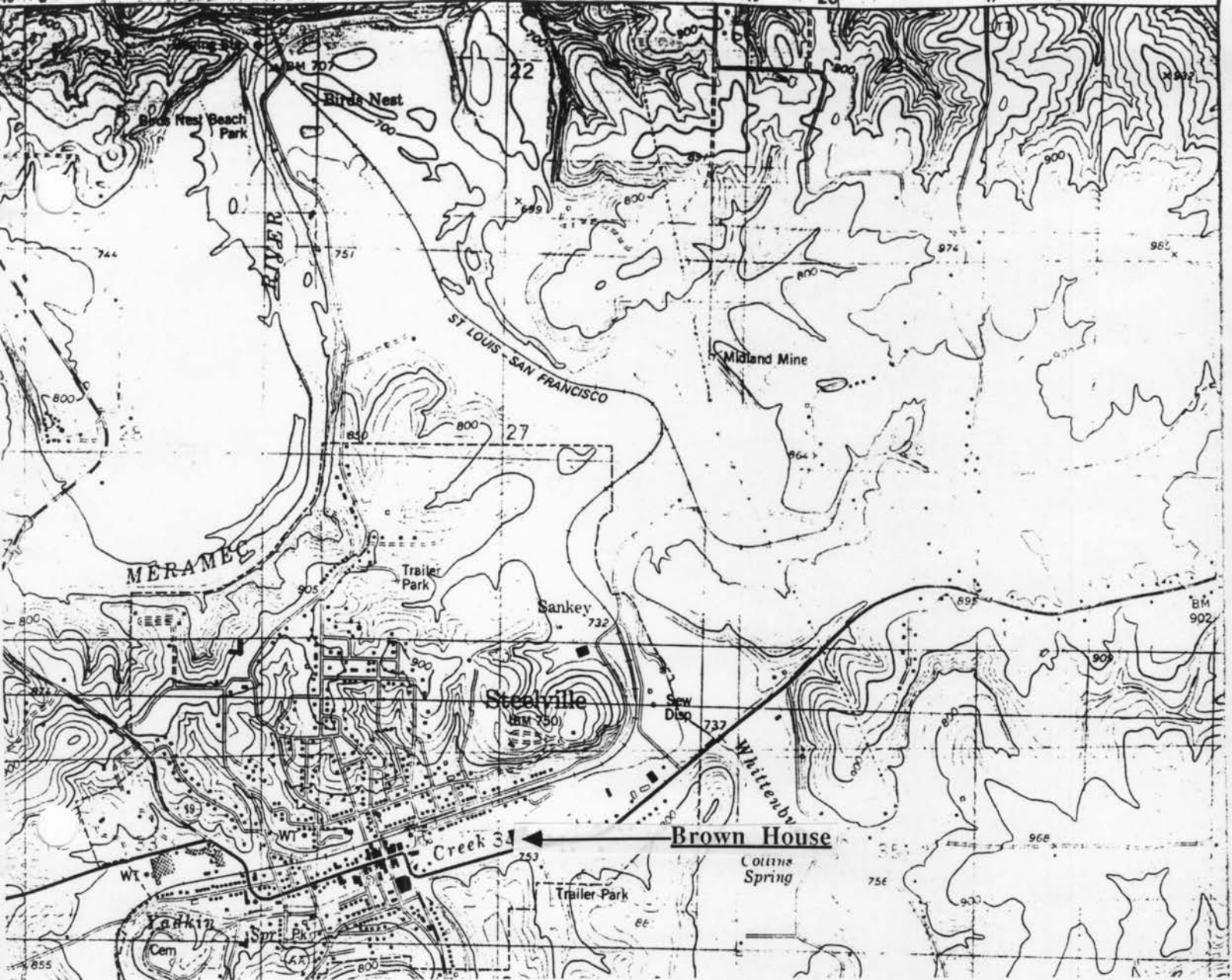
11. FORM PREPARED BY

NAME / TITLE Barbara S. Black - Assistant Historic Preservation Coordinator

ORGANIZATION Meramec Regional Planning Commission

ADDRESS 101 West Tenth Street, Rolla, Missouri 65401

DATE 4/1986



CR-AS-001-166

THE BROWN HOUSE
Steelville, Mo.

(Crawford County Survey)

U. S. G. S. 7.5 Minute Topographic Map
Steelville Quadrangle
Scale: 1:24,000

UTM REFERENCES

Zone: 15

Easting: 645300

Northing: 4203580



MISSOURI OFFICE OF HISTORIC PRESERVATION / INVENTORY SURVEY FORM

1. NAME The Guy Whalen House

HISTORIC

AND / OR COMMON

2. LOCATION T38N. R4W. S34.

STREET & NUMBER Hwy 8 Eaast

CITY, TOWN Steelville

VICINITY OF Meramec Township

STATE Missouri

CODE 29

COUNTY Crawford

CODE 055

3. CLASSIFICATION

CATEGORY

OWNERSHIP

STATUS

PRESENT USE

___ district

___ public

___ occupied

___ agriculture

___ museum

☒ building(s)☒ private☒ unoccupied

___ commercial

___ park

___ structure

___ both

___ work in progress

___ educational

☒ private residence

___ site

PUBLIC ACQUISITION

ACCESSIBLE

___ entertainment

___ religious

___ object

___ in process

☒ yes: restricted

___ government

___ scientific

___ being considered

___ yes: unrestricted

___ industrial

___ transportation

☒ N/A

___ no

___ military

___ other: _____

4. OWNER OF PROPERTY

NAME Guy Whalen

STREET & NUMBER

CITY, TOWN Steelville

VICINITY OF Meramec Township

STATE Missouri

5. LOCATION OF LEGAL DESCRIPTION

Assessor's Office
Phelps County Courthouse
Rolla, Missouri 65401

6. REPRESENTATION IN EXISTING SURVEYS

TITLE (None)	Determined Eligible?	Yes	No	Federal	State	County	Local

7. DESCRIPTION

CONDITION

CHECK ONE

CHECK ONE

___ excellent

___ deteriorated

☒ unaltered☒ original site☒ good

___ ruins

___ altered

___ moved

date April, 1986

___ fair

___ unexposed

DESCRIBE THE PRESENT AND ORIGINAL (IF KNOWN) PHYSICAL APPEARANCE

The Whalen house is a two story building of a rectangular plan shape. It has a rock foundation, a wood frame, and a shingled roof. This building is an example of Homestead architecture.

8. SIGNIFICANCE - Craawford County Survey - The Guy Whalen House**PERIOD**

☐ prehistoric
☐ 1400-1499
☐ 1500-1599
☐ 1600-1699
☐ 1700-1799
☐ 1800-1899
☒ 1900-

AREAS OF SIGNIFICANCE - CHECK AND JUSTIFY BELOW

<input type="checkbox"/> archeology - prehistoric	<input type="checkbox"/> community planning	<input type="checkbox"/> landscape architecture	<input type="checkbox"/> religion
<input type="checkbox"/> archeology - historic	<input type="checkbox"/> conservation	<input type="checkbox"/> law	<input type="checkbox"/> science
<input type="checkbox"/> agriculture	<input type="checkbox"/> economics	<input type="checkbox"/> literature	<input type="checkbox"/> sculpture
<input checked="" type="checkbox"/> architecture	<input type="checkbox"/> education	<input type="checkbox"/> military	<input type="checkbox"/> social / humanitarian
<input type="checkbox"/> art	<input type="checkbox"/> engineering	<input type="checkbox"/> music	<input type="checkbox"/> theater
<input type="checkbox"/> commerce	<input type="checkbox"/> exploration / settlement	<input type="checkbox"/> philosophy	<input type="checkbox"/> transportation
<input type="checkbox"/> communications	<input type="checkbox"/> industry	<input type="checkbox"/> politics / government	<input type="checkbox"/> other (specify)
	<input type="checkbox"/> invention		

SPECIFIC DATES Circa 1900

BUILDER / ARCHITECT Unknown

STATEMENT OF SIGNIFICANCE (IN ONE PARAGRAPH)

Architecture - The Whalen house is an example of Homestead House architecture.

9. MAJOR BIBLIOGRAPHICAL REFERENCES

Linda Doss
 Hwy 8 E.
 Steelville, Mo

10. GEOGRAPHICAL DATA

ACREAGE OF PROPERTY one lot size QUADRANGLE NAME Steelville Quad. SCALE 1:24000
 UTM REFERENCES

A

1	5
---	---

6	4	5	6	8	0
---	---	---	---	---	---

4	2	0	3	3	8	0
---	---	---	---	---	---	---

 ZONE EASTING NORTHING

B

--	--

--	--	--	--	--	--

--	--	--	--	--	--

 ZONE EASTING NORTHING

C

--	--

--	--	--	--	--	--

--	--	--	--	--	--

D

--	--

--	--	--	--	--	--

--	--	--	--	--	--

VERBAL BOUNDARY DESCRIPTION AND JUSTIFICATION The Whalen house is located in Meramec Township at the above referenced UTM coordinates. This location recognizes the building and the parameter of the grounds upon which it rests.

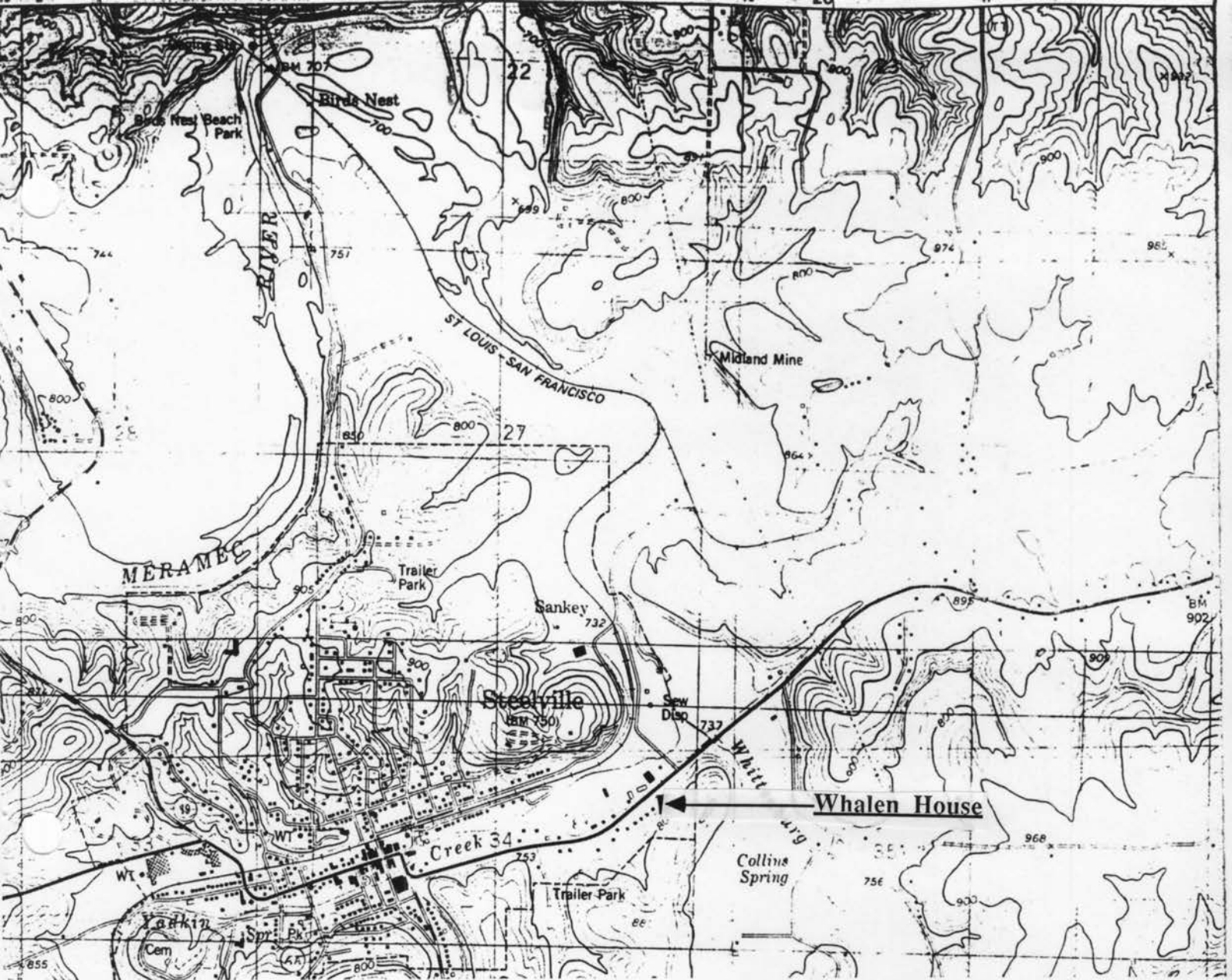
11. FORM PREPARED BY

NAME / TITLE Barbara S. Black - Assistant Historic Preservation Coordinatoor

ORGANIZATION Meramec Regional Planning Commission

ADDRESS 101 West Tenth Street, Rolla, Missouri 65401

DATE 4/86



CR-A5001-167

THE GUY WHALEN HOUSE
Steelville, Mo.

(Crawford County Survey)

U. S. G. S. 7.5 Minute Topographic Map
Steelville Quadrangle
Scale: 1:24,000

UTM REFERENCES

Zone: 15

Easting: 645680

Northing: 4203380



MISSOURI OFFICE OF HISTORIC PRESERVATION / INVENTORY SURVEY FORM

1. NAME Bell Law Office

HISTORIC

AND / OR COMMON

2. LOCATION T38N. R4W. S34.

STREET & NUMBER Main Street

CITY, TOWN Steelville

VICINITY OF Meramec Township

STATE Missouri

CODE 29

COUNTY Crawford

CODE 055

3. CLASSIFICATION

CATEGORY

☐ district
☒ building(s)
☐ structure
☐ site
☐ object

OWNERSHIP

☐ public
☒ private
☐ both
PUBLIC ACQUISITION
☐ in process
☐ being considered
☒ N/A

STATUS

☒ occupied
☐ unoccupied
☐ work in progress
ACCESSIBLE
☒ yes: restricted
☐ yes: unrestricted
☐ no

PRESENT USE

☐ agriculture
☐ commercial
☐ educational
☐ entertainment
☐ government
☐ industrial
☐ military
☐ museum
☐ park
☐ private residence
☐ religious
☐ scientific
☐ transportation
☐ other: _____

4. OWNER OF PROPERTY

NAME Bell

STREET & NUMBER

CITY, TOWN Steelville

VICINITY OF Meramec Township

STATE Missouri

5. LOCATION OF LEGAL DESCRIPTION

Assessor's Office
 Phelps County Courthouse
 Rolla, Missouri 65401

6. REPRESENTATION IN EXISTING SURVEYS

TITLE (None)	Determined Eligible?	Yes	No	Federal	State	County	Local

7. DESCRIPTION

CONDITION

☐ excellent
☒ good
☐ fair
☐ deteriorated
☐ ruins
☐ unexposed

CHECK ONE

☒ unaltered
☐ altered

CHECK ONE

☒ original site
☐ moved date April 1986

DESCRIBE THE PRESENT AND ORIGINAL (IF KNOWN) PHYSICAL APPEARANCE

The Bell Law Office is a two story building of a rectangular plan shape. Its original use was as a hotel but it is now used as a private office building. The Bell building is of a modified Greek Revival style of architecture. The foundation material is of stone and the wall construction is of rusticated stone. It has centered doorways on the first and second story with a transom light over each. The most outstanding architectural feature of this building are the the elaborate front cornice of vine band, dentils, egg moulding and corbels (or brackets). The front porch has a flat roof and rusticated columns. There is a brick rear addition.

8. SIGNIFICANCE - Craawford County Survey - Bell Law Office

PERIOD	AREAS OF SIGNIFICANCE - CHECK AND JUSTIFY BELOW			
<input type="checkbox"/> prehistoric	<input type="checkbox"/> archeology - prehistoric	<input type="checkbox"/> community planning	<input type="checkbox"/> landscape architecture	<input type="checkbox"/> religion
<input type="checkbox"/> 1400-1499	<input type="checkbox"/> archeology - historic	<input type="checkbox"/> conservation	<input type="checkbox"/> law	<input type="checkbox"/> science
<input type="checkbox"/> 1500-1599	<input type="checkbox"/> agriculture	<input type="checkbox"/> economics	<input type="checkbox"/> literature	<input type="checkbox"/> sculpture
<input type="checkbox"/> 1600-1699	<input type="checkbox"/> architecture	<input type="checkbox"/> education	<input type="checkbox"/> military	<input type="checkbox"/> social / humanitarian
<input type="checkbox"/> 1700-1799	<input type="checkbox"/> art	<input type="checkbox"/> engineering	<input type="checkbox"/> music	<input type="checkbox"/> theater
<input type="checkbox"/> 1800-1899	<input checked="" type="checkbox"/> commerce	<input type="checkbox"/> exploration / settlement	<input type="checkbox"/> philosophy	<input type="checkbox"/> transportation
<input checked="" type="checkbox"/> 1900-	<input type="checkbox"/> communications	<input type="checkbox"/> industry	<input type="checkbox"/> politics / government	<input type="checkbox"/> other (specify)
		<input type="checkbox"/> invention		

SPECIFIC DATES Circa 1900

BUILDER / ARCHITECT

Unknown

STATEMENT OF SIGNIFICANCE (IN ONE PARAGRAPH)

Commerce - This building was one time used as a hotel; it is now used as a private business office.

9. MAJOR BIBLIOGRAPHICAL REFERENCES

10. GEOGRAPHICAL DATA

ACREAGE OF PROPERTY one lot size QUADRANGLE NAME Steelville Quad SCALE 1:24000
 UTM REFERENCES

A	1 5	6 4 4 3 4 0	4 2 0 3 2 8 0	B												
	ZONE	EASTING	NORTHING		ZONE	EASTING	NORTHING									
C				D												

VERBAL BOUNDARY DESCRIPTION AND JUSTIFICATION The Bell Law Office Building is located in Meramec Township at the above referenced UTM coordinates. This location recognizes the building and the parameter of the grounds upon which it rests.

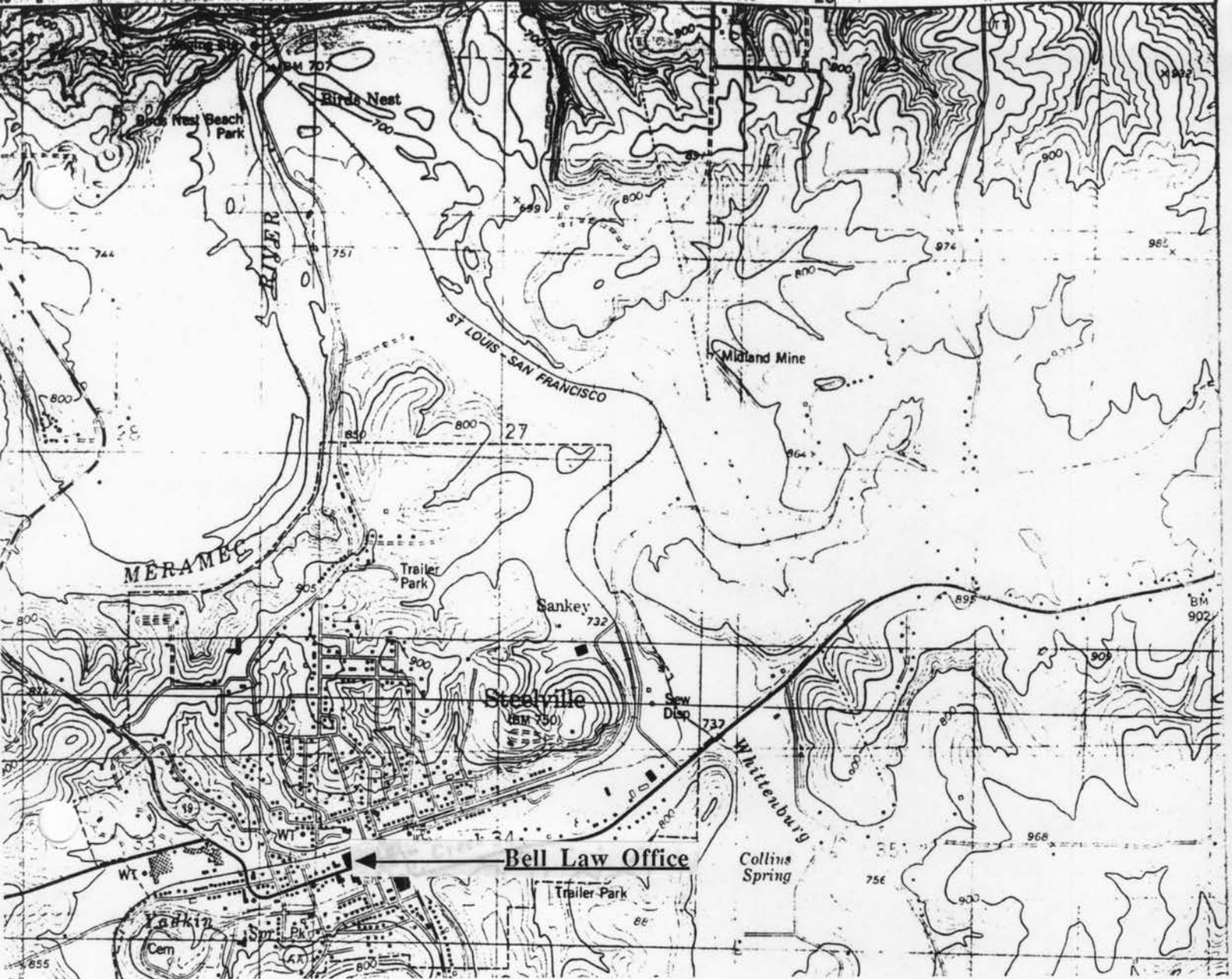
11. FORM PREPARED BY

NAME / TITLE Barbara S. Black - Assistant Historic Preservation Coordinator

ORGANIZATION Meramec Regional Planning Commission

ADDRESS 101 West Tenth Street, Rolla, Missouri 65401

DATE April 1986



CR-AS-001-168

THE BELL LAW OFFICE
Steelville, Mo.

(Crawford County Survey)

U. S. G. S. 7.5 Minute Topographic Map
Steelville Quadrangle
Scale: 1:24,000

UTM REFERENCES
Zone: 15
Easting: 644340
Northing: 4203280



MISSOURI OFFICE OF HISTORIC PRESERVATION / INVENTORY SURVEY FORM

1. NAME Catholic Church

HISTORIC

AND / OR COMMON

2. LOCATION T38N. R4W. S33.

STREET & NUMBER Main St.

CITY, TOWN Steelville

VICINITY OF Meramec Township

STATE Missouri

CODE 29

COUNTY Crawford

CODE 055

3. CLASSIFICATION

CATEGORY

☐ district☒ building(s)☐ structure☐ site☐ object

OWNERSHIP

☐ public☒ private☐ both

PUBLIC ACQUISITION

☐ in process☐ being considered☐ N/A

STATUS

☒ occupied☐ unoccupied☐ work in progress

ACCESSIBLE

☐ yes: restricted☐ yes: unrestricted☐ no

PRESENT USE

☐ agriculture☒ commercial☐ educational☐ entertainment☐ government☐ industrial☐ military☐ museum☐ park☐ private residence☐ religious☐ scientific☐ transportation☐ other: _____

4. OWNER OF PROPERTY

NAME

STREET & NUMBER

CITY, TOWN

VICINITY OF Meramec Township

STATE Missouri

5. LOCATION OF LEGAL DESCRIPTION

Assessor's Office
 Phelps County Courthouse
 Rolla, Missouri 65401

6. REPRESENTATION IN EXISTING SURVEYS

TITLE (None)

Determined Eligible?

Yes

No

Federal

State

County

Local

7. DESCRIPTION

CONDITION

☐ excellent☒ good☐ fair☐ deteriorated☐ ruins☐ unexposed

CHECK ONE

☐ unaltered☒ altered

CHECK ONE

☒ original site☐ moveddate March 27, 1986

DESCRIBE THE PRESENT AND ORIGINAL (IF KNOWN) PHYSICAL APPEARANCE

This building is a two story square plan shaped building that was originally constructed as a Catholic church; it is of a Victorian Gothic style of architecture. Although now used as a commercial establishment, this building retains most of the original features which identify it as Victorian Gothic style of building. This building has been greatly added onto with the addition of several sections to the rear; the outer walls and the roof have been covered in modern materials. Victorian Gothic features include a steeply pitched gable roofline and traditional gothic (pointed arch) windows. A straight headed door opening is used for the front entrance.

8. SIGNIFICANCE - Crawford County Survey - Catholic Church

PERIOD	AREAS OF SIGNIFICANCE - CHECK AND JUSTIFY BELOW			
<input type="checkbox"/> prehistoric	<input type="checkbox"/> archeology - prehistoric	<input type="checkbox"/> community planning	<input type="checkbox"/> landscape architecture	<input checked="" type="checkbox"/> religion
<input type="checkbox"/> 1400-1499	<input type="checkbox"/> archeology - historic	<input type="checkbox"/> conservation	<input type="checkbox"/> law	<input type="checkbox"/> science
<input type="checkbox"/> 1500-1599	<input type="checkbox"/> agriculture	<input type="checkbox"/> economics	<input type="checkbox"/> literature	<input type="checkbox"/> sculpture
<input type="checkbox"/> 1600-1699	<input type="checkbox"/> architecture	<input type="checkbox"/> education	<input type="checkbox"/> military	<input type="checkbox"/> social / humanitarian
<input type="checkbox"/> 1700-1799	<input type="checkbox"/> art	<input type="checkbox"/> engineering	<input type="checkbox"/> music	<input type="checkbox"/> theater
<input type="checkbox"/> 1800-1899	<input type="checkbox"/> commerce	<input type="checkbox"/> exploration / settlement	<input type="checkbox"/> philosophy	<input type="checkbox"/> transportation
<input checked="" type="checkbox"/> 1900-	<input type="checkbox"/> communications	<input type="checkbox"/> industry	<input type="checkbox"/> politics / government	<input type="checkbox"/> other (specify)
		<input type="checkbox"/> invention		

SPECIFIC DATES Circa 1900

BUILDER / ARCHITECT Unknown

STATEMENT OF SIGNIFICANCE (IN ONE PARAGRAPH)

Religion - This building was once the Catholic Church of Steelville.

9. MAJOR BIBLIOGRAPHICAL REFERENCES

Mrs. Lucy Clinton
Box AH
Steelville

10. GEOGRAPHICAL DATAACREAGE OF PROPERTY one lot sizeQUADRANGLE NAME Steelville QuadSCALE 1:24000

UTM REFERENCES

A

1	5	6	4	4	1	8	0	4	2	0	3	2	2	0
---	---	---	---	---	---	---	---	---	---	---	---	---	---	---

ZONE EASTING NORTHING

B

--	--	--	--	--	--	--	--	--	--	--	--	--	--	--

ZONE EASTING NORTHING

C

--	--	--	--	--	--	--	--	--	--	--	--	--	--	--

D

--	--	--	--	--	--	--	--	--	--	--	--	--	--	--

VERBAL BOUNDARY DESCRIPTION AND JUSTIFICATION This building is located in Meramec township at the above referenced UTM coordinates. This location recognizes the building and the parameter of the grounds upon which it rests.

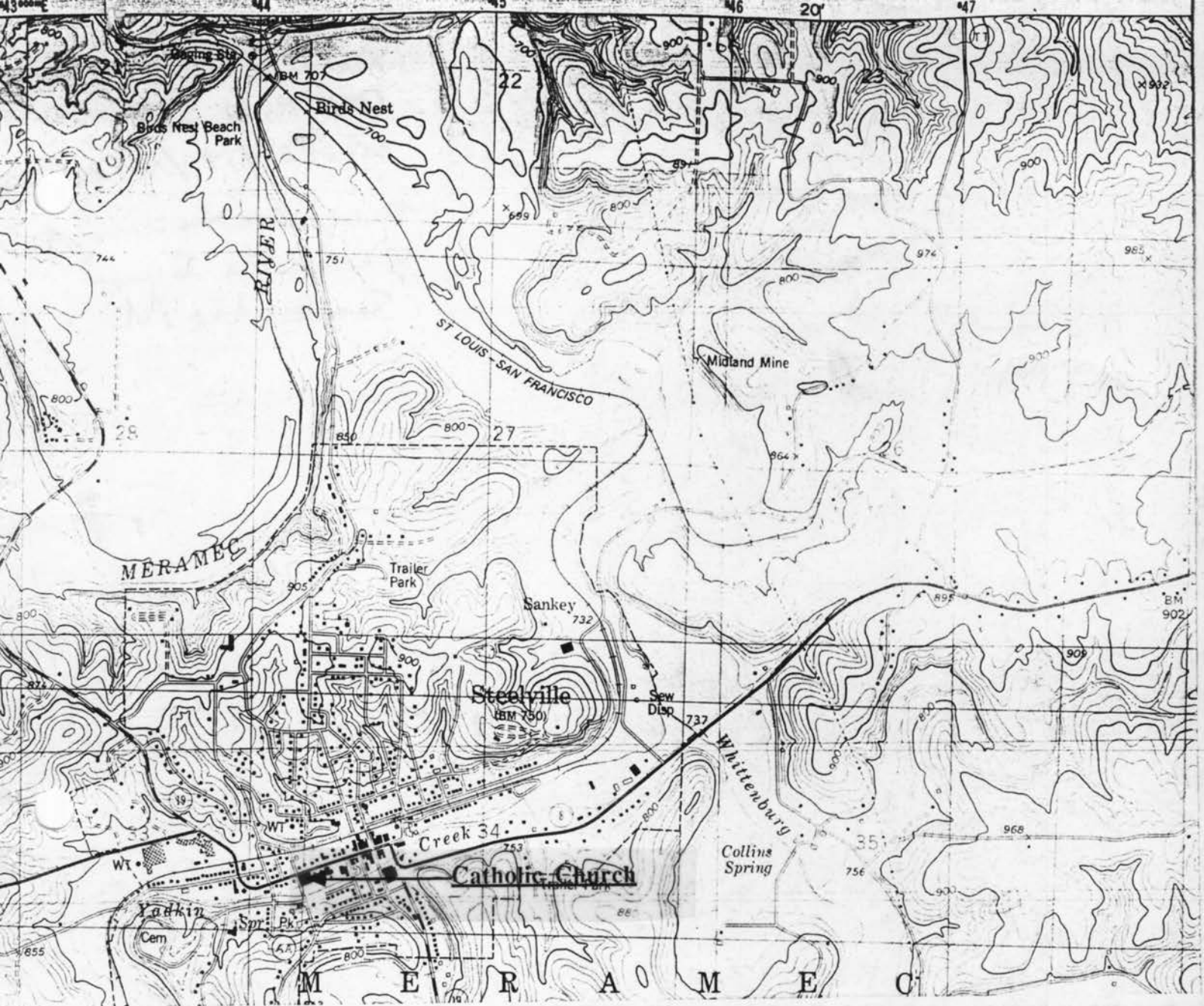
11. FORM PREPARED BY

NAME / TITLE Barbara S. Black - Assistant Historic Preservation Coordinator

ORGANIZATION Meramec Regional Planning Commission

ADDRESS 101 West Tenth Street, Rolla, Missouri 65401

DATE 3-27-86



CR-AS-00-169

THE CATHOLIC CHURCH
Steelville, Mo.

(Crawford County Survey)

U. S. G. S. 7.5 Minute Topographic Map
Steelville Quadrangle
Scale: 1:24,000

UTM REFERENCES

Zone: 15

Easting: 644180

Northing: 4203220



MISSOURI OFFICE OF HISTORIC PRESERVATION / INVENTORY SURVEY FORM

1. NAME The Crawford County Courthouse

HISTORIC

AND / OR COMMON

2. LOCATION T38N. R4W. S34.

STREET & NUMBER Main St.

CITY, TOWN Steelville

VICINITY OF Meramec Township

STATE Missouri

CODE 29

COUNTY Crawford

CODE 055

3. CLASSIFICATION

CATEGORY

☐ district☒ building(s)☐ structure☐ site☐ object

OWNERSHIP

☒ public☐ private☐ both

PUBLIC ACQUISITION

☐ in process☐ being considered☒ N/A

STATUS

☒ occupied☐ unoccupied☐ work in progress

ACCESSIBLE

☒ yes: restricted☐ yes: unrestricted☐ no

PRESENT USE

☐ agriculture☐ commercial☐ educational☐ entertainment☒ government☐ industrial☐ military☐ museum☐ park☐ private residence☐ religious☐ scientific☐ transportation☐ other: _____

4. OWNER OF PROPERTY

NAME

STREET & NUMBER

CITY, TOWN

VICINITY OF

STATE Missouri

5. LOCATION OF LEGAL DESCRIPTION

Assessor's Office
Phelps County Courthouse
Rolla, Missouri 65401

6. REPRESENTATION IN EXISTING SURVEYS

TITLE (None)	Determined Eligible?	Yes	No	Federal	State	County	Local

7. DESCRIPTION

CONDITION

☒ excellent☐ good☐ fair☐ deteriorated☐ ruins☐ unexposed

CHECK ONE

☐ unaltered☒ altered

CHECK ONE

☒ original site☐ moved

date April 1986

DESCRIBE THE PRESENT AND ORIGINAL (IF KNOWN) PHYSICAL APPEARANCE

The Crawford County Courthouse is made of red brick. It is a two story building with a gable roofline with return cornices. The round arched windows have been partially infilled to make more modern ones. A wood porch has been added to the front with wood columns and a clapboard pediment. The Crawford County Courthouse is an example of modified Greek Revival architecture.

8. SIGNIFICANCE - Craawford County Survey - Crawwford County Courthouse

PERIOD	AREAS OF SIGNIFICANCE - CHECK AND JUSTIFY BELOW				
<input type="checkbox"/> prehistoric	<input type="checkbox"/> archeology - prehistoric	<input type="checkbox"/> community planning	<input type="checkbox"/> landscape architecture	<input type="checkbox"/> religion	
<input type="checkbox"/> 1400-1499	<input type="checkbox"/> archeology - historic	<input type="checkbox"/> conservation	<input type="checkbox"/> law	<input type="checkbox"/> science	
<input type="checkbox"/> 1500-1599	<input type="checkbox"/> agriculture	<input type="checkbox"/> economics	<input type="checkbox"/> literature	<input type="checkbox"/> sculpture	
<input type="checkbox"/> 1600-1699	<input type="checkbox"/> architecture	<input type="checkbox"/> education	<input type="checkbox"/> military	<input type="checkbox"/> social / humanitarian	
<input type="checkbox"/> 1700-1799	<input type="checkbox"/> art	<input type="checkbox"/> engineering	<input type="checkbox"/> music	<input type="checkbox"/> theater	
<input checked="" type="checkbox"/> 1800-1899	<input type="checkbox"/> commerce	<input type="checkbox"/> exploration / settlement	<input type="checkbox"/> philosophy	<input type="checkbox"/> transportation	
<input type="checkbox"/> 1900-	<input type="checkbox"/> communications	<input type="checkbox"/> industry	<input checked="" type="checkbox"/> politics / government	<input type="checkbox"/> other (specify)	
		<input type="checkbox"/> invention			

SPECIFIC DATES Circa 1890 BUILDER / ARCHITECT Unknown

STATEMENT OF SIGNIFICANCE (IN ONE PARAGRAPH)

Government - This building is used as the Crawford County Courthouse.

9. MAJOR BIBLIOGRAPHICAL REFERENCES

Barbara S. Black

10. GEOGRAPHICAL DATA

ACREAGE OF PROPERTY one lot size QUADRANGLE NAME Steelville Quad SCALE 1:24000
UTM REFERENCES

A

1	5	6	4	4	4	2	0	4	2	0	3	2	0	0
---	---	---	---	---	---	---	---	---	---	---	---	---	---	---

ZONE EASTING NORTHING

B

--	--	--	--	--	--	--	--	--	--	--	--	--	--	--

ZONE EASTING NORTHING

C

--	--	--	--	--	--	--	--	--	--	--	--	--	--	--

D

--	--	--	--	--	--	--	--	--	--	--	--	--	--	--

VERBAL BOUNDARY DESCRIPTION AND JUSTIFICATION The Crawford County Courthouse is located in Meramec township at the above referenced UTM coordinates. This location recognizes the building and the parameter of the grounds upon which it rests.

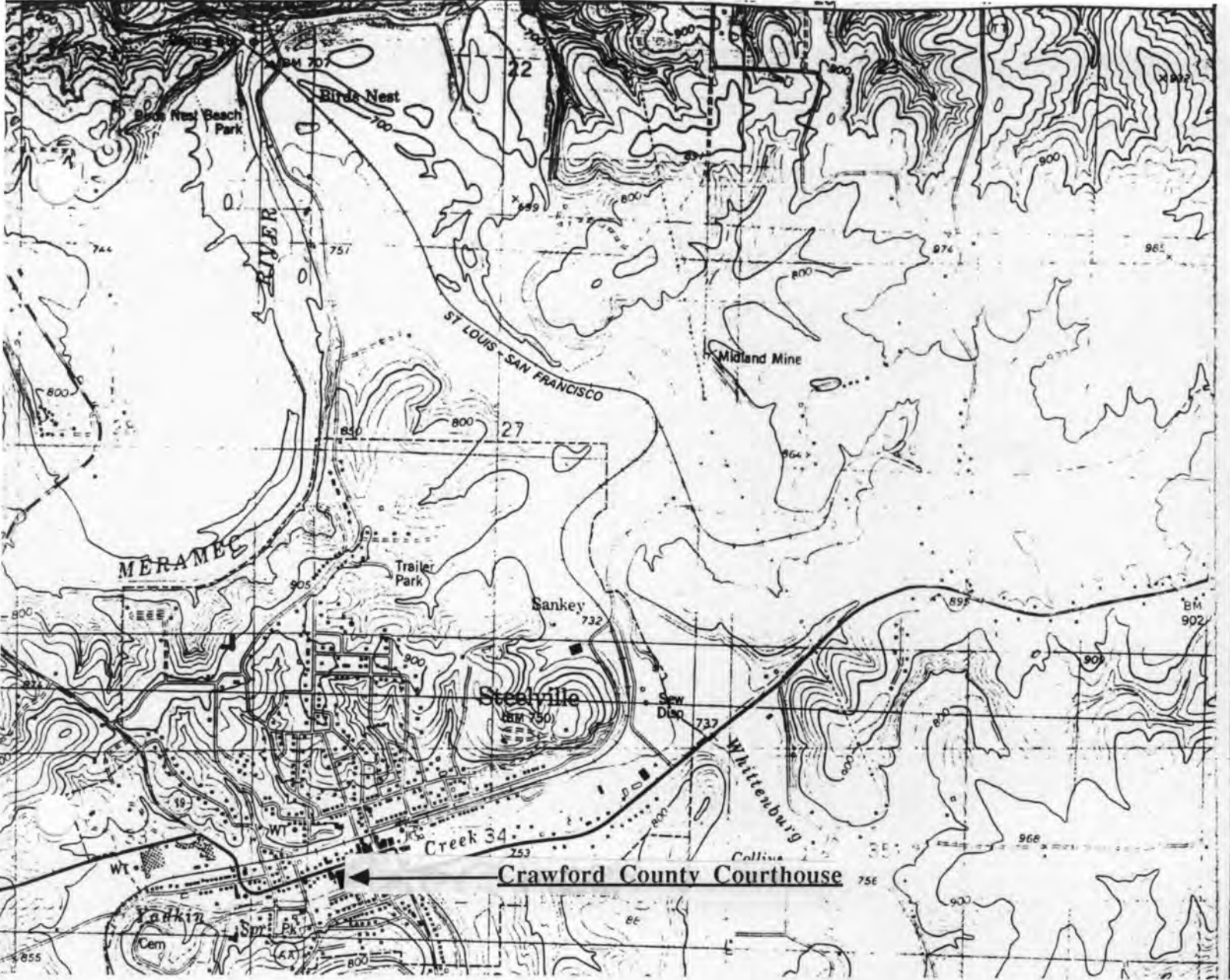
11. FORM PREPARED BY

NAME / TITLE Barbara S. Black - Assistant Historic Preservation Coordinator

ORGANIZATION Meramec Regional Planning Commission

ADDRESS 101 West Tenth Street, Rolla, Missouri 65401

DATE April 1986



CR-AS-00170

THE CRAWFORD COUNTY COURTHOUSE
Steelville, Mo.

(Crawford County Survey)

U. S. G. S. 7.5 Minute Topographic Map
Steelville Quadrangle
Scale: 1:24,000

UTM REFERENCES
Zone: 15
Easting: 644420
Northing: 4203200



MISSOURI OFFICE OF HISTORIC PRESERVATION / INVENTORY SURVEY FORM

1. NAME First Baptist Church

HISTORIC

AND / OR COMMON

2. LOCATION T38N. R4W. S34

STREET & NUMBER Main Street

CITY, TOWN Steelville

VICINITY OF Meramec Township

STATE Missouri

CODE 29

COUNTY Crawford

CODE 055

3. CLASSIFICATION

CATEGORY

☐ district☒ building(s)☐ structure☐ site☐ object

OWNERSHIP

☐ public☐ private☒ both

PUBLIC ACQUISITION

☐ in process☐ being considered☒ N/A

STATUS

☐ occupied☒ unoccupied☐ work in progress

ACCESSIBLE

☒ yes: restricted☐ yes: unrestricted☐ no

PRESENT USE

☐ agriculture☐ commercial☐ educational☐ entertainment☐ government☐ industrial☐ military☐ museum☐ park☐ private residence☒ religious☐ scientific☐ transportation☐ other: _____

4. OWNER OF PROPERTY

NAME Baptist Church Community

STREET & NUMBER

CITY, TOWN Steelville

VICINITY OF Meramec Township

STATE Missouri

5. LOCATION OF LEGAL DESCRIPTION

Assessor's Office
Phelps County Courthouse
Rolla, Missouri 65401

6. REPRESENTATION IN EXISTING SURVEYS

TITLE (None)

Determined Eligible?

Yes

No

Federal

State

County

Local

7. DESCRIPTION

CONDITION

☒ excellent☐ good☐ fair☐ deteriorated☐ ruins☐ unexposed

CHECK ONE

☒ unaltered☐ altered

CHECK ONE

☒ original site☐ moved

date April 1986

DESCRIBE THE PRESENT AND ORIGINAL (IF KNOWN) PHYSICAL APPEARANCE

This building has a concrete foundation and brick wall construction. It is a three story building of a Greek Cross plan shape. This building has Greek fretwork windows along the entablature of the main section.

8. SIGNIFICANCE - Craawford County Survey - Steelville Baptist Church

PERIOD	AREAS OF SIGNIFICANCE - CHECK AND JUSTIFY BELOW			
<input type="checkbox"/> prehistoric	<input type="checkbox"/> archeology - prehistoric	<input type="checkbox"/> community planning	<input type="checkbox"/> landscape architecture	<input type="checkbox"/> religion
<input type="checkbox"/> 1400-1499	<input type="checkbox"/> archeology - historic	<input type="checkbox"/> conservation	<input type="checkbox"/> law	<input type="checkbox"/> science
<input type="checkbox"/> 1500-1599	<input type="checkbox"/> agriculture	<input type="checkbox"/> economics	<input type="checkbox"/> literature	<input type="checkbox"/> sculpture
<input type="checkbox"/> 1600-1699	<input type="checkbox"/> architecture	<input type="checkbox"/> education	<input type="checkbox"/> military	<input type="checkbox"/> social / humanitarian
<input type="checkbox"/> 1700-1799	<input type="checkbox"/> art	<input type="checkbox"/> engineering	<input type="checkbox"/> music	<input type="checkbox"/> theater
<input type="checkbox"/> 1800-1899	<input type="checkbox"/> commerce	<input type="checkbox"/> exploration / settlement	<input type="checkbox"/> philosophy	<input type="checkbox"/> transportation
<input checked="" type="checkbox"/> 1900-	<input type="checkbox"/> communications	<input type="checkbox"/> industry	<input type="checkbox"/> politics / government	<input type="checkbox"/> other (specify)
		<input type="checkbox"/> invention		

SPECIFIC DATES Circa 1910 BUILDER / ARCHITECT

STATEMENT OF SIGNIFICANCE (IN ONE PARAGRAPH)

Religion - This Church serves as the Baptist Church in Steelville.

9. MAJOR BIBLIOGRAPHICAL REFERENCES

Barbara S. Black

10. GEOGRAPHICAL DATA

ACREAGE OF PROPERTY one lot size QUADRANGLE NAME Steelville Quad SCALE 1:24000
UTM REFERENCES

<p>A</p> <table border="1" style="display: inline-table; text-align: center;"> <tr><td>1</td><td>5</td></tr> </table> <table border="1" style="display: inline-table; text-align: center;"> <tr><td>6</td><td>4</td><td>4</td><td>3</td><td>4</td><td>0</td></tr> </table> <table border="1" style="display: inline-table; text-align: center;"> <tr><td>4</td><td>2</td><td>0</td><td>3</td><td>2</td><td>4</td><td>0</td></tr> </table> <p>ZONE EASTING NORTHING</p>	1	5	6	4	4	3	4	0	4	2	0	3	2	4	0	<p>B</p> <table border="1" style="display: inline-table; text-align: center;"> <tr><td> </td><td> </td></tr> </table> <table border="1" style="display: inline-table; text-align: center;"> <tr><td> </td><td> </td><td> </td><td> </td><td> </td><td> </td><td> </td><td> </td></tr> </table> <table border="1" style="display: inline-table; text-align: center;"> <tr><td> </td><td> </td><td> </td><td> </td><td> </td><td> </td><td> </td><td> </td></tr> </table> <p>ZONE EASTING NORTHING</p>																					
1	5																																				
6	4	4	3	4	0																																
4	2	0	3	2	4	0																															
<p>C</p> <table border="1" style="display: inline-table; text-align: center;"> <tr><td> </td><td> </td></tr> </table> <table border="1" style="display: inline-table; text-align: center;"> <tr><td> </td><td> </td><td> </td><td> </td><td> </td><td> </td><td> </td><td> </td></tr> </table> <table border="1" style="display: inline-table; text-align: center;"> <tr><td> </td><td> </td><td> </td><td> </td><td> </td><td> </td><td> </td><td> </td></tr> </table>																			<p>D</p> <table border="1" style="display: inline-table; text-align: center;"> <tr><td> </td><td> </td></tr> </table> <table border="1" style="display: inline-table; text-align: center;"> <tr><td> </td><td> </td><td> </td><td> </td><td> </td><td> </td><td> </td><td> </td></tr> </table> <table border="1" style="display: inline-table; text-align: center;"> <tr><td> </td><td> </td><td> </td><td> </td><td> </td><td> </td><td> </td><td> </td></tr> </table>																		

VERBAL BOUNDARY DESCRIPTION AND JUSTIFICATION The Baptist Church is located in Meramec township at the above referenced UTM coordinates. This location recognizes the building and the parameter of the grounds upon which it rests.

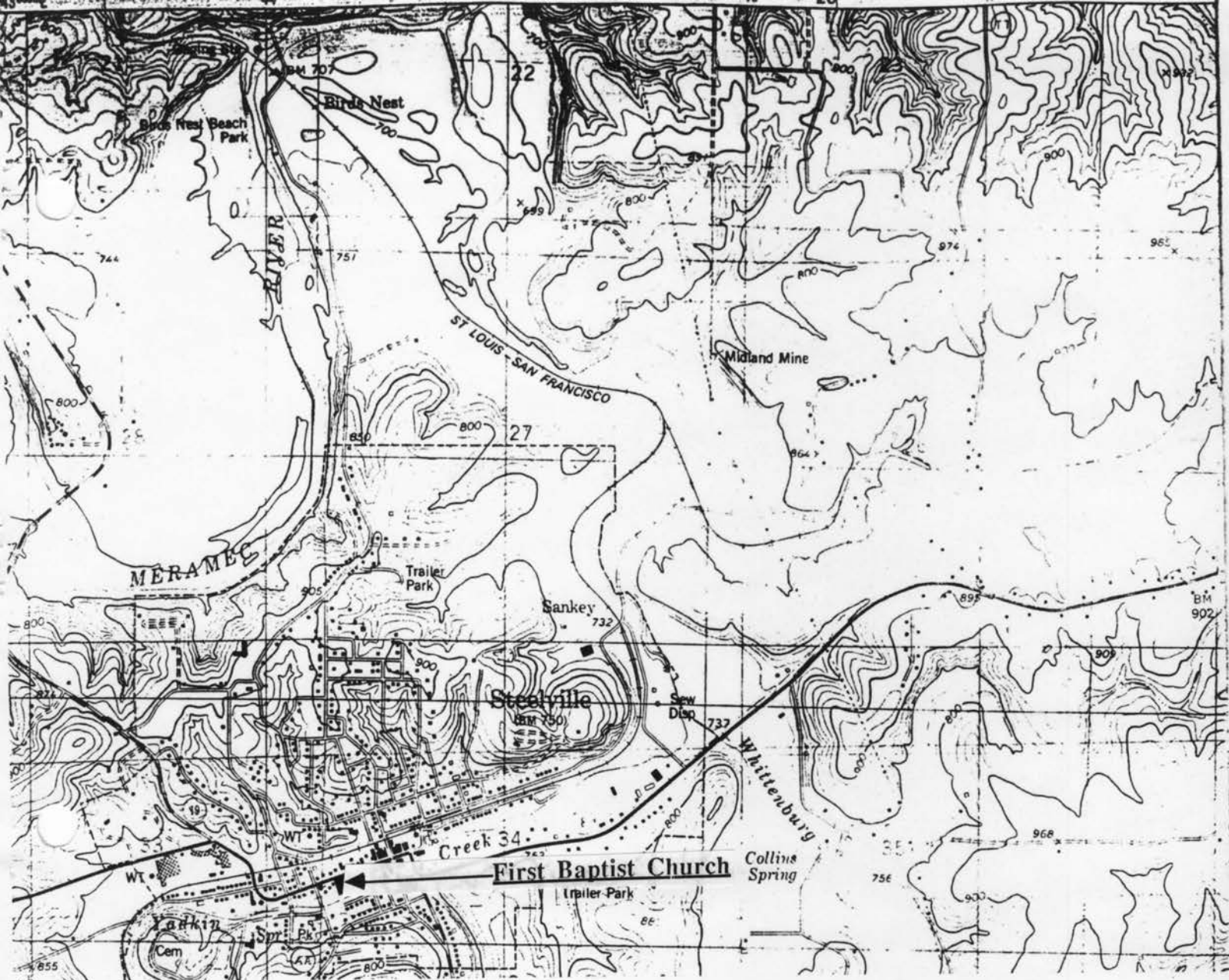
11. FORM PREPARED BY

NAME / TITLE Barbara S. Black - Assistant Historic Preservation Coordinator

ORGANIZATION Meramec Regional Planning Commission

ADDRESS 101 West Tenth Street, Rolla, Missouri 65401

DATE April 1986



CR-AS-00171

THE FIRST BAPTIST CHURCH
Steelville, Mo.

(Crawford County Survey)

U. S. G. S. 7.5 Minute Topographic Map
Steelville Quadrangle
Scale: 1:24,000

UTM REFERENCES

Zone: 15

Easting: 644340

Northing: 4203240



MISSOURI OFFICE OF HISTORIC PRESERVATION / INVENTORY SURVEY FORM

1. NAME Steelville Library

HISTORIC

AND / OR COMMON

2. LOCATION T38N. R4W. S34.STREET & NUMBER Main StreetCITY, TOWN SteelvilleVICINITY OF Meramec TownshipSTATE MissouriCODE 29COUNTY CrawfordCODE 055

3. CLASSIFICATION

CATEGORY

OWNERSHIP

STATUS

PRESENT USE

☐ district☐ public☒ occupied☐ agriculture☐ museum☒ building(s)☒ private☐ unoccupied☐ commercial☐ park☐ structure☐ both☐ work in progress☒ educational☐ private residence☐ site

PUBLIC ACQUISITION

ACCESSIBLE

☐ entertainment☐ religious☐ object☐ in process☐ yes: restricted☐ government☐ scientific☐ being considered☐ yes: unrestricted☐ industrial☐ transportation☒ N/A☐ no☐ military☐ other: _____

4. OWNER OF PROPERTY

NAME

STREET & NUMBER

CITY, TOWN

VICINITY OF Meramec Township STATE Missouri

5. LOCATION OF LEGAL DESCRIPTION

Assessor's Office
Phelps County Courthouse
Rolla, Missouri 65401

6. REPRESENTATION IN EXISTING SURVEYS

TITLE (None)	Determined Eligible?	Yes	No	Federal	State	County	Local

7. DESCRIPTION

CONDITION

CHECK ONE

CHECK ONE

☒ excellent☐ deteriorated☒ unaltered☒ original site☐ good☐ ruins☐ altered☐ moveddate April 1986☐ fair☐ unexposed

DESCRIBE THE PRESENT AND ORIGINAL (IF KNOWN) PHYSICAL APPEARANCE

The Steelville Library is an example of Townhouse architecture. It has brick wall construction, a brick foundation, and a tar roof. Original arched door and windows have been infilled to make more modern. The front door is flanked by commercial windows. Its most unique architectural feature is the string belt course and ornamental brick design entablature.

8. SIGNIFICANCE - Craawford County Survey - Steelville Library

PERIOD	AREAS OF SIGNIFICANCE - CHECK AND JUSTIFY BELOW			
<input type="checkbox"/> prehistoric	<input type="checkbox"/> archeology - prehistoric	<input checked="" type="checkbox"/> community	<input type="checkbox"/> landscape architecture	<input type="checkbox"/> religion
<input type="checkbox"/> 1400-1499	<input type="checkbox"/> archeology - historic	<input type="checkbox"/> conservation	<input type="checkbox"/> law	<input type="checkbox"/> science
<input type="checkbox"/> 1500-1599	<input type="checkbox"/> agriculture	<input type="checkbox"/> economics	<input type="checkbox"/> literature	<input type="checkbox"/> sculpture
<input type="checkbox"/> 1600-1699	<input type="checkbox"/> architecture	<input checked="" type="checkbox"/> education	<input type="checkbox"/> military	<input type="checkbox"/> social / humanitarian
<input type="checkbox"/> 1700-1799	<input type="checkbox"/> art	<input type="checkbox"/> engineering	<input type="checkbox"/> music	<input type="checkbox"/> theater
<input type="checkbox"/> 1800-1899	<input type="checkbox"/> commerce	<input type="checkbox"/> exploration / settlement	<input type="checkbox"/> philosophy	<input type="checkbox"/> transportation
<input checked="" type="checkbox"/> 1900-	<input type="checkbox"/> communications	<input type="checkbox"/> industry	<input type="checkbox"/> politics / government	<input type="checkbox"/> other (specify)
		<input type="checkbox"/> invention		

SPECIFIC DATES Circa 1920 BUILDER / ARCHITECT

STATEMENT OF SIGNIFICANCE (IN ONE PARAGRAPH)

Education/Community - This building serves as the Steelville Public Library.

9. MAJOR BIBLIOGRAPHICAL REFERENCES

Barbara S. Black

10. GEOGRAPHICAL DATA

ACREAGE OF PROPERTY one lot size QUADRANGLE NAME Steelville Quad SCALE 1:24000
UTM REFERENCES

A	1 5	6 4 4 4 8 0	4 2 0 3 2 0 0	B								
	ZONE	EASTING	NORTHING		ZONE	EASTING	NORTHING					
C				D								

VERBAL BOUNDARY DESCRIPTION AND JUSTIFICATION The Steelville Library is located in Meramec township at the above referenced UTM coordinates. This location recognizes the building and the parameter of the grounds upon which it rests.

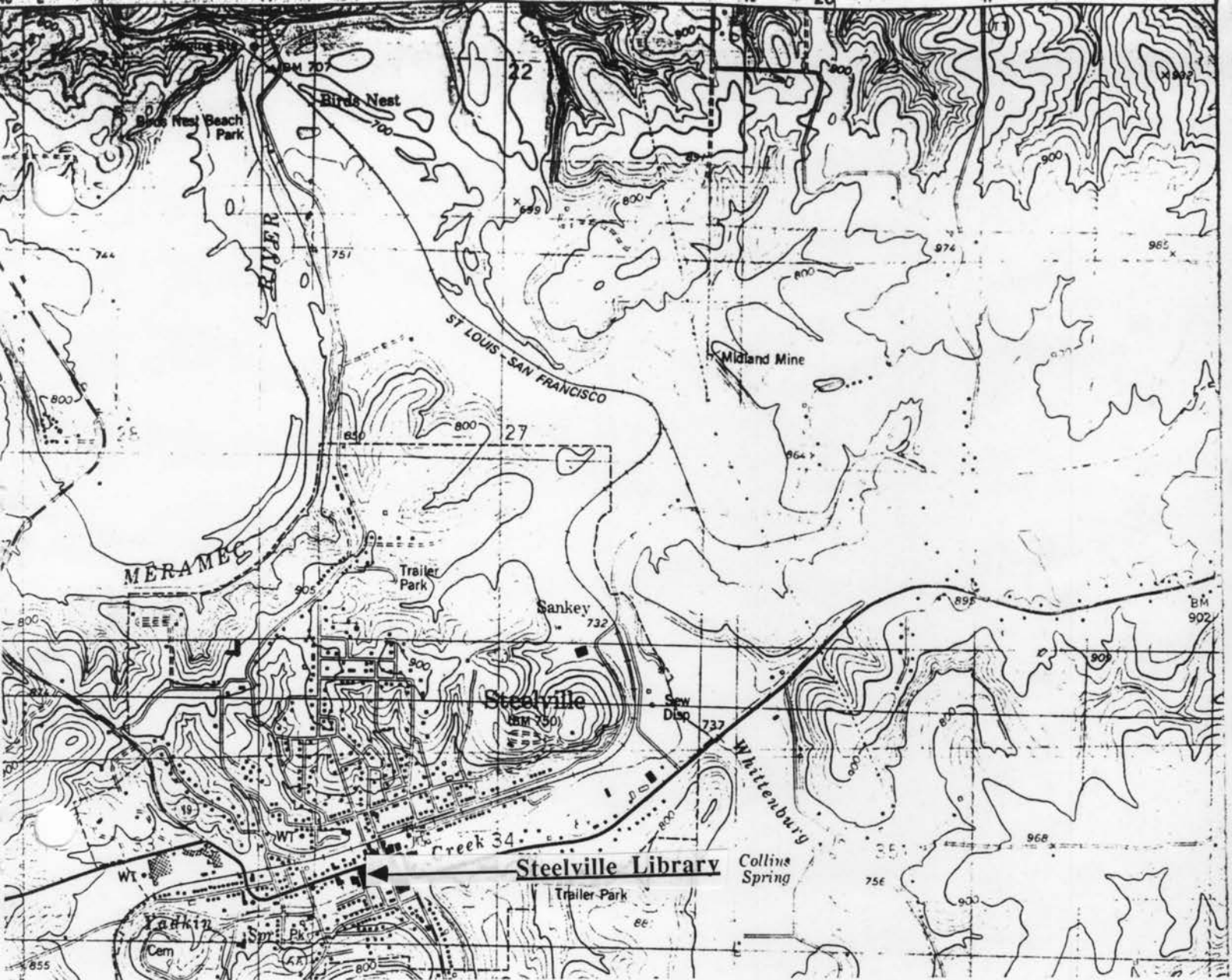
11. FORM PREPARED BY

NAME / TITLE Barbara S. Black - Assistant Historic Preservation Coordinator

ORGANIZATION Meramec Regional Planning Commission

ADDRESS 101 West Tenth Street, Rolla, Missouri 65401

DATE April 1986



CR-AS-001-172

THE STEELVILLE LIBRARY
Steelville, Mo.

(Crawford County Survey)

U. S. G. S. 7.5 Minute Topographic Map
Steelville Quadrangle
Scale: 1:24,000

UTM REFERENCES

Zone: 15

Easting: 644480

Northing: 4203200



MISSOURI OFFICE OF HISTORIC PRESERVATION / INVENTORY SURVEY FORM

1. NAME Steelville Railroad Depot

HISTORIC

AND / OR COMMON

2. LOCATION T38N. R4W. S34.STREET & NUMBER Railroad St.CITY, TOWN SteelvilleVICINITY OF Meramec TownshipSTATE MissouriCODE 29COUNTY CrawfordCODE 055

3. CLASSIFICATION

CATEGORY

OWNERSHIP

STATUS

PRESENT USE

☐ district☐ public☐ occupied☐ agriculture☐ museum☒ building(s)☒ private☒ unoccupied☐ commercial☐ park☐ structure☐ both☐ work in progress☐ educational☐ private residence☐ site

PUBLIC ACQUISITION

ACCESSIBLE

☐ entertainment☐ religious☐ object☐ in process☐ yes: restricted☐ government☐ scientific☐ being considered☐ yes: unrestricted☐ industrial☐ transportation☐ N/A☐ no☐ military☐ other: _____

4. OWNER OF PROPERTY

NAME Kiwanis Club

STREET & NUMBER

CITY, TOWN SteelvilleVICINITY OF Meramec TownshipSTATE Missouri

5. LOCATION OF LEGAL DESCRIPTION

Assessor's Office
 Phelps County Courthouse
 Rolla, Missouri 65401

6. REPRESENTATION IN EXISTING SURVEYS

TITLE (None)	Determined Eligible?	Yes	No	Federal	State	County	Local

7. DESCRIPTION

CONDITION

CHECK ONE

CHECK ONE

☐ excellent☐ deteriorated☐ unaltered☒ original site☒ good☐ ruins☒ altered☐ moveddate March 27, 1986☐ fair☐ unexposed

DESCRIBE THE PRESENT AND ORIGINAL (IF KNOWN) PHYSICAL APPEARANCE

The Steelville Depot is a one story rambling building of a rectangular plan shape. This building has a shingled roof and the outer walls have been covered with vertical wood siding. Architectural features include gothic gable ornament trim along the gables and knee braces along the roof eaves and outer walls of the building. The Steelville depot is an example of modified Victorian Gothic architecture with an Eastern Stick influence.

8. SIGNIFICANCE - Crawford County Survey - Steelville Railroad Depot

PERIOD	AREAS OF SIGNIFICANCE - CHECK AND JUSTIFY BELOW			
<input type="checkbox"/> prehistoric	<input type="checkbox"/> archeology - prehistoric	<input checked="" type="checkbox"/> community	<input type="checkbox"/> landscape architecture	<input type="checkbox"/> religion
<input type="checkbox"/> 1400-1499	<input type="checkbox"/> archeology - historic	<input type="checkbox"/> conservation	<input type="checkbox"/> law	<input type="checkbox"/> science
<input type="checkbox"/> 1500-1599	<input type="checkbox"/> agriculture	<input type="checkbox"/> economics	<input type="checkbox"/> literature	<input type="checkbox"/> sculpture
<input type="checkbox"/> 1600-1699	<input type="checkbox"/> architecture	<input type="checkbox"/> education	<input type="checkbox"/> military	<input type="checkbox"/> social / humanitarian
<input type="checkbox"/> 1700-1799	<input type="checkbox"/> art	<input type="checkbox"/> engineering	<input type="checkbox"/> music	<input type="checkbox"/> theater
<input type="checkbox"/> 1800-1899	<input type="checkbox"/> commerce	<input type="checkbox"/> exploration / settlement	<input type="checkbox"/> philosophy	<input type="checkbox"/> transportation
<input checked="" type="checkbox"/> 1900-	<input type="checkbox"/> communications	<input type="checkbox"/> industry	<input type="checkbox"/> politics / government	<input type="checkbox"/> other (specify)
		<input type="checkbox"/> invention		

SPECIFIC DATES Circa 1900

BUILDER / ARCHITECT Frisco Railroad

STATEMENT OF SIGNIFICANCE (IN ONE PARAGRAPH)Community - Building restored and now used for meetings of the Kiwanis Club.**9. MAJOR BIBLIOGRAPHICAL REFERENCES**

Mrs. Lucy Clinton
205
Steelville

10. GEOGRAPHICAL DATAACREAGE OF PROPERTY approx 12,000 square feet
UTM REFERENCESQUADRANGLE NAME Steelville QuadSCALE 1:24000

A

1	5	6	4	4	6	4	0	4	2	0	3	3	8	0
---	---	---	---	---	---	---	---	---	---	---	---	---	---	---

ZONE EASTING NORTHING

C

--	--	--	--	--	--	--	--	--	--	--	--	--	--	--

B

--	--	--	--	--	--	--	--	--	--	--	--	--	--	--

ZONE EASTING NORTHING

D

--	--	--	--	--	--	--	--	--	--	--	--	--	--	--

VERBAL BOUNDARY DESCRIPTION AND JUSTIFICATION The Steelville Depot is located in Meramec township at the above referenced UTM coordinates. This location recognizes the building and the parameter of the grounds upon which it rest.

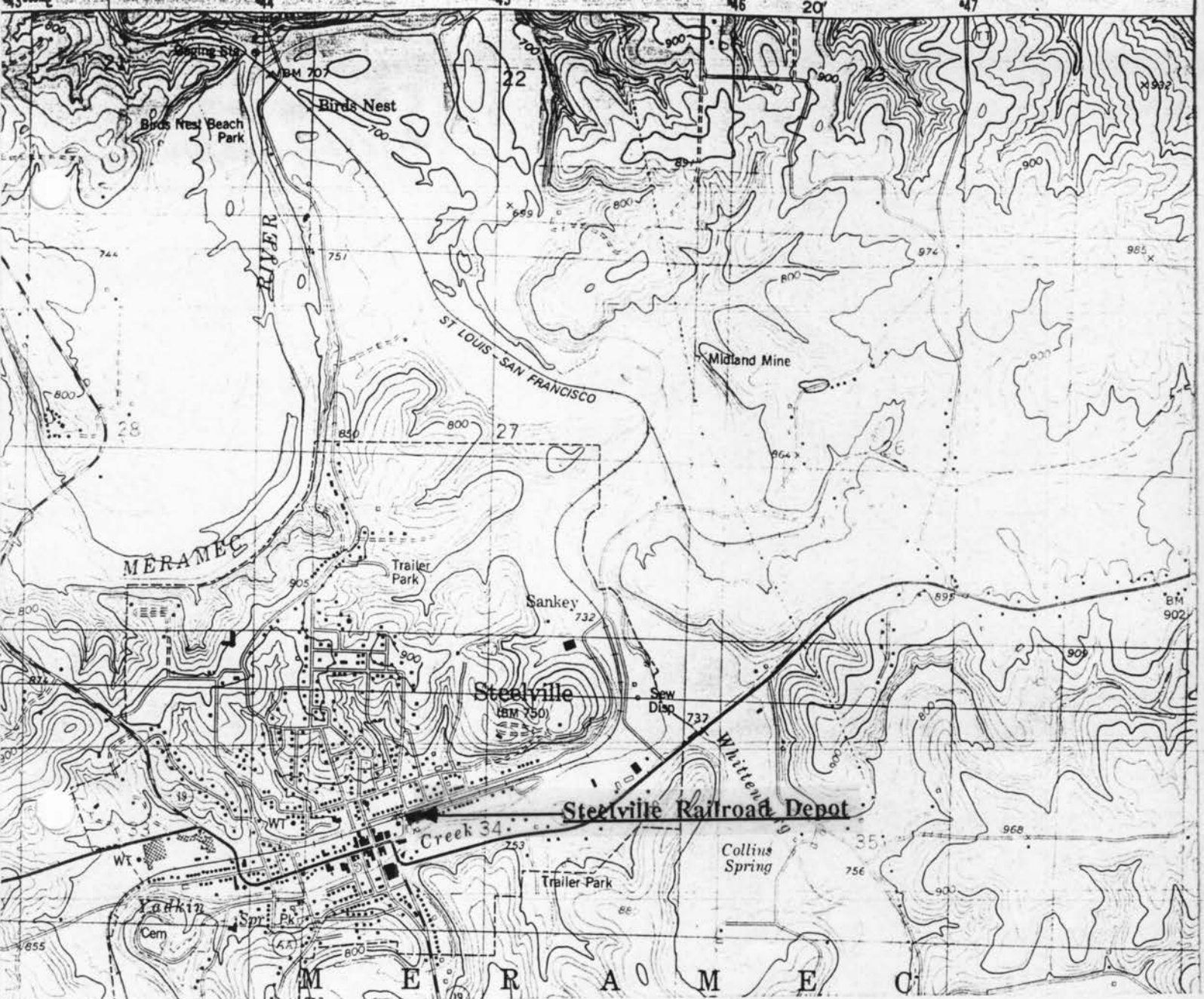
11. FORM PREPARED BY

NAME / TITLE Barbara S. Black - Assistant Historic Preservation Coordinator

ORGANIZATION Meramec Regional Planning Commission

ADDRESS 101 West Tenth Street, Rolla, Missouri 65401

DATE 3-27-86



CR-AS-001-173

STEELVILLE RAILROAD DEPOT
Steelville, Mo.

(Crawford County Survey)

U. S. G. S. 7.5 Minute Topographic Map
Steelville Quadrangle
Scale: 1:24,000

UTM REFERENCES
Zone: 15
Easting: 644640
Northing: 4203380



MISSOURI OFFICE OF HISTORIC PRESERVATION / INVENTORY SURVEY FORM

1. NAME The Beasley House

HISTORIC

AND / OR COMMON

2. LOCATION T36N. R5W. S12.

STREET & NUMBER Box 11

CITY, TOWN Wesco

VICINITY OF Union township

STATE Missouri

CODE 29

COUNTY

Crawford

CODE 055

3. CLASSIFICATION

CATEGORY

☐ district☒ building(s)☐ structure☐ site☐ object

OWNERSHIP

☐ public☒ private☐ both

PUBLIC ACQUISITION

☐ in process☐ being considered☐ N/A

STATUS

☒ occupied☐ unoccupied☐ work in progress

ACCESSIBLE

☐ yes: restricted☐ yes: unrestricted☐ no

PRESENT USE

☐ agriculture☐ commercial☐ educational☐ entertainment☐ government☐ industrial☐ military☐ museum☐ park☒ private residence☐ religious☐ scientific☐ transportation☐ other: _____

4. OWNER OF PROPERTY

NAME Evelyn & Joe Beasley

STREET & NUMBER Box 11

CITY, TOWN Wesco

VICINITY OF Union township

STATE Missouri

5. LOCATION OF LEGAL DESCRIPTION

Assessor's Office
 Phelps County Courthouse
 Rolla, Missouri 65401

6. REPRESENTATION IN EXISTING SURVEYS

TITLE (None)	Determined Eligible?	Yes	No	Federal	State	County	Local

7. DESCRIPTION

CONDITION

☐ excellent☒ good☐ fair☐ deteriorated☐ ruins☐ unexposed

CHECK ONE

☐ unaltered☒ altered

CHECK ONE

☒ original site☐ moved

date Jan. 23, 1986

DESCRIBE THE PRESENT AND ORIGINAL (IF KNOWN) PHYSICAL APPEARANCE

The Beasley house is a two story building with many alterations from the original two room floor plan. It has a cement foundation, white clapboard on the exterior, and a gray shingled roof with a straddle ridge brick chimney. The Beasleys' purchased this home in 1945 and have since added a screened in front porch and possibly the side brick chimney. Most of the windows appear to be of a very recent style and altogether the Beasley home is a greatly altered and athstetically modernized house. It is surrounded by a wall of fieldstone rock. The Beasley house is an example of Vernacular Greek Revival architecture.

CR-AS-001-174

8. SIGNIFICANCE - Crawford County Survey - The Beasley House

PERIOD	AREAS OF SIGNIFICANCE - CHECK AND JUSTIFY BELOW			
<input type="checkbox"/> prehistoric	<input type="checkbox"/> archeology - prehistoric	<input checked="" type="checkbox"/> community	<input type="checkbox"/> landscape architecture	<input type="checkbox"/> religion
<input type="checkbox"/> 1400-1499	<input type="checkbox"/> archeology - historic	<input type="checkbox"/> conservation	<input type="checkbox"/> law	<input type="checkbox"/> science
<input type="checkbox"/> 1500-1599	<input type="checkbox"/> agriculture	<input type="checkbox"/> economics	<input type="checkbox"/> literature	<input type="checkbox"/> sculpture
<input type="checkbox"/> 1600-1699	<input type="checkbox"/> architecture	<input type="checkbox"/> education	<input type="checkbox"/> military	<input type="checkbox"/> social / humanitarian
<input type="checkbox"/> 1700-1799	<input type="checkbox"/> art	<input type="checkbox"/> engineering	<input type="checkbox"/> music	<input type="checkbox"/> theater
<input type="checkbox"/> 1800-1899	<input type="checkbox"/> commerce	<input type="checkbox"/> exploration / settlement	<input type="checkbox"/> philosophy	<input type="checkbox"/> transportation
<input checked="" type="checkbox"/> 1900-	<input type="checkbox"/> communications	<input type="checkbox"/> industry	<input type="checkbox"/> politics / government	<input type="checkbox"/> other (specify)
		<input type="checkbox"/> invention		

SPECIFIC DATES 1912 BUILDER / ARCHITECT Dye

STATEMENT OF SIGNIFICANCE (IN ONE PARAGRAPH)

Community - The Beasley home is one of the older houses in the Wesco resort area.

9. MAJOR BIBLIOGRAPHICAL REFERENCES

Evelyn & Joe Beasley

10. GEOGRAPHICAL DATA

ACREAGE OF PROPERTY one lot size QUADRANGLE NAME Cook Station Quad SCALE ment: Beas
UTM REFERENCES

A	1 5	6 3 8 0 0 0	4 1 9 1 3 2 0	B									
	ZONE	EASTING	NORTHING		ZONE	EASTING	NORTHING						
C				D									

VERBAL BOUNDARY DESCRIPTION AND JUSTIFICATION The Beasley house is located in Union township at the above referenced UTM coordinates. This location recognizes the building and the parameter of the grounds upon which it rests.

11. FORM PREPARED BY


NAME / TITLE Barbara S. Black - Assistant Historic Preservation Coordinator

ORGANIZATION Meramec Regional Planning Commission

ADDRESS 101 West Tenth Street, Rolla, Missouri 65401

DATE 1-23-86

7759 IV NW
(INDIAN SPRINGS)



CR-AS-001-174

U. S. G. S. 7.5 Minute Topographic Map
Cook Station Quadrangle
Scale: 1:24,000

UTM REFERENCES
Zone: 15
Easting: 638000
Northing: 4191320



MISSOURI OFFICE OF HISTORIC PRESERVATION / INVENTORY SURVEY FORM

1. NAME Wesco Baptist Church
 HISTORIC Wesco Shcoolhouse
 AND / OR COMMON

2. LOCATION T36N. R5W. S1.
 STREET & NUMBER Wesco Cemetery Rd.
 CITY, TOWN Wesco VICINITY OF Union township
 STATE Missouri CODE 29 COUNTY Crawford CODE 055

3. CLASSIFICATION

CATEGORY	OWNERSHIP	STATUS	PRESENT USE
<u>district</u>	<input checked="" type="checkbox"/> public	<u>occupied</u>	<u>agriculture</u>
<input checked="" type="checkbox"/> building(s)	<u>private</u>	<input checked="" type="checkbox"/> unoccupied	<u>commercial</u>
<u>structure</u>	<u>both</u>	<u>work in progress</u>	<u>educational</u>
<u>site</u>	PUBLIC ACQUISITION	ACCESSIBLE	<u>entertainment</u>
<u>object</u>	<u>in process</u>	<u>yes: restricted</u>	<u>government</u>
	<u>being considered</u>	<u>yes: unrestricted</u>	<u>industrial</u>
	<u>N/A</u>	<u>no</u>	<u>military</u>
			<u>museum</u>
			<u>park</u>
			<u>private residence</u>
			<input checked="" type="checkbox"/> religious
			<u>scientific</u>
			<u>transportation</u>
			<u>other: _____</u>

4. OWNER OF PROPERTY

NAME Wesco Baptist Community
 STREET & NUMBER
 CITY, TOWN Wesco VICINITY OF Union township STATE Missouri

5. LOCATION OF LEGAL DESCRIPTION

Assessor's Office
 Phelps County Courthouse
 Rolla, Missouri 65401

6. REPRESENTATION IN EXISTING SURVEYS

TITLE (None)	Determined Eligible?	Yes	No	Federal	State	County	Local
--------------	----------------------	-----	----	---------	-------	--------	-------

7. DESCRIPTION

CONDITION		CHECK ONE	CHECK ONE	
<u>excellent</u>	<u>deteriorated</u>	<input checked="" type="checkbox"/> unaltered	<input checked="" type="checkbox"/> original site	
<input checked="" type="checkbox"/> good	<u>ruins</u>	<u>altered</u>	<u>moved</u>	date <u>Jan. 15, 1986</u>
<u>fair</u>	<u>unexposed</u>			

DESCRIBE THE PRESENT AND ORIGINAL (IF KNOWN) PHYSICAL APPEARANCE

The Wesco Baptist Church is a one and half story building that at one time served as the Wesco schoolhouse; it is of an abbreviated L' plan shape. The front of the building has an off-centered plain wooden door with four single sash windows to the right. There is a brick chimney in the crook of the L. The exterior of this building is covered in weatherboard and the roof material is of black diamond shaped asphalt shingles. The Wesco Baptist Church has a multi gabled roofline with wide eaves and purlins or "knee braces." The back section of the building has exposed rafters along the eaves and there is a row of six windows with six lights over six lights. The foundation is made from cement blocks. The Wesco Baptist Church is an example of Modified Eastern Stick style architecture.

8. SIGNIFICANCE - Crawford County Survey - Wesco Baptist Church

PERIOD	AREAS OF SIGNIFICANCE - CHECK AND JUSTIFY BELOW				
<input type="checkbox"/> prehistoric	<input type="checkbox"/> archeology - prehistoric	<input type="checkbox"/> community planning	<input type="checkbox"/> landscape architecture	<input checked="" type="checkbox"/> religion	
<input type="checkbox"/> 1400-1499	<input type="checkbox"/> archeology - historic	<input type="checkbox"/> conservation	<input type="checkbox"/> law	<input type="checkbox"/> science	
<input type="checkbox"/> 1500-1599	<input type="checkbox"/> agriculture	<input type="checkbox"/> economics	<input type="checkbox"/> literature	<input type="checkbox"/> sculpture	
<input type="checkbox"/> 1600-1699	<input type="checkbox"/> architecture	<input checked="" type="checkbox"/> education	<input type="checkbox"/> military	<input type="checkbox"/> social / humanitarian	
<input type="checkbox"/> 1700-1799	<input type="checkbox"/> art	<input type="checkbox"/> engineering	<input type="checkbox"/> music	<input type="checkbox"/> theater	
<input type="checkbox"/> 1800-1899	<input type="checkbox"/> commerce	<input type="checkbox"/> exploration / settlement	<input type="checkbox"/> philosophy	<input type="checkbox"/> transportation	
<input checked="" type="checkbox"/> 1900-	<input type="checkbox"/> communications	<input type="checkbox"/> industry	<input type="checkbox"/> politics / government	<input type="checkbox"/> other (specify)	
		<input type="checkbox"/> invention			

SPECIFIC DATES Circa 1928 BUILDER / ARCHITECT Unknown

STATEMENT OF SIGNIFICANCE (IN ONE PARAGRAPH)

Education/Religion - The Wesco Baptist Church building had its origins as the Wesco schoolhouse. Although the builder's name is not known, the schoolhouse was built in 1928. The school had always been used for religious purposes but the Wesco chapel was not officially organized until 1953 and was precipitated by a mission sect from Steelville. The Church officially opened in 1964. A retaining wall around the Church's parking lot was built by the WPA.

9. MAJOR BIBLIOGRAPHICAL REFERENCES

Evelyn Beasley
Box 11
Wesco

10. GEOGRAPHICAL DATA

ACREAGE OF PROPERTY one lot size QUADRANGLE NAME Cook Station Quad SCALE 1:24000
UTM REFERENCES

A	<input type="text" value="1"/> <input type="text" value="5"/> <input type="text" value="6"/> <input type="text" value="3"/> <input type="text" value="8"/> <input type="text" value="6"/> <input type="text" value="0"/> <input type="text" value="0"/>	<input type="text" value="4"/> <input type="text" value="1"/> <input type="text" value="9"/> <input type="text" value="0"/> <input type="text" value="9"/> <input type="text" value="8"/> <input type="text" value="0"/>	B	<input type="text"/>	<input type="text"/>	<input type="text"/>	<input type="text"/>	<input type="text"/>	<input type="text"/>	<input type="text"/>	<input type="text"/>	<input type="text"/>
	ZONE	EASTING	NORTHING		ZONE	EASTING	NORTHING					
C	<input type="text"/>	<input type="text"/>	<input type="text"/>	<input type="text"/>	<input type="text"/>	<input type="text"/>	<input type="text"/>	D	<input type="text"/>	<input type="text"/>	<input type="text"/>	<input type="text"/>

VERBAL BOUNDARY DESCRIPTION AND JUSTIFICATION The Wesco Baptist Church is located in Union township at the above referenced UTM coordinates. This location recognizes the building and the parameter of the grounds upon which it rests.

11. FORM PREPARED BY

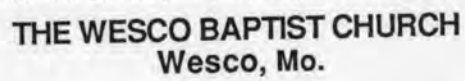
NAME / TITLE Barbara S. Black - Assistant Historic Preservation Coordinator

ORGANIZATION Meramec Regional Planning Commission

ADDRESS 101 West Tenth Street, Rolla, Missouri 65401

DATE 1-15-86

*35 27'30" *36 (INDIAN SPRINGS) *38 R 5 W 6 MI. TO MO. 8



CR-AS-001-175

U. S. G. S. 7.5 Minute Topographic Map
Cook Station Quadrangle
Scale: 1:24,000

UTM REFERENCES
Zone: 15
Easting: 638600
Northing: 4190980



MISSOURI OFFICE OF HISTORIC PRESERVATION / INVENTORY SURVEY FORM

1. NAME The Boston Log Cabin

HISTORIC

AND / OR COMMON

2. LOCATION T36N. R5W. S12.

STREET & NUMBER Wesco Cemetery Rd

CITY, TOWN Wesco

VICINITY OF Union township

STATE Missouri

CODE 29

COUNTY Crawford

CODE 055

3. CLASSIFICATION

CATEGORY

☐ district☒ building(s)☐ structure☐ site☐ object

OWNERSHIP

☐ public☒ private☐ both

PUBLIC ACQUISITION

☐ in process☐ being considered☐ N/A

STATUS

☐ occupied☒ unoccupied☐ work in progress

ACCESSIBLE

☐ yes: restricted☐ yes: unrestricted☐ no

PRESENT USE

☐ agriculture☐ commercial☐ educational☐ entertainment☐ government☐ industrial☐ military☐ museum☐ park☒ private residence☐ religious☐ scientific☐ transportation☐ other: _____

4. OWNER OF PROPERTY

NAME Elizabeth Boston

STREET & NUMBER

CITY, TOWN St. Louis

VICINITY OF Union township

STATE Missouri

5. LOCATION OF LEGAL DESCRIPTION

Assessor's Office
 Phelps County Courthouse
 Rolla, Missouri 65401

6. REPRESENTATION IN EXISTING SURVEYS

TITLE (None)	Determined Eligible?	Yes	No	Federal	State	County	Local

7. DESCRIPTION

CONDITION

☐ excellent☐ good☒ fair☐ deteriorated☐ ruins☐ unexposed

CHECK ONE

☒ unaltered☐ altered

CHECK ONE

☒ original site☐ moved

date Jan. 16, 1986

DESCRIBE THE PRESENT AND ORIGINAL (IF KNOWN) PHYSICAL APPEARANCE

The Boston log cabin is a simple one story log cabin of a rectangular plan shape. It has a gable roofline and a seamed metal roof. The basic construction is of oak logs filled with mud; the house rests upon cement piers. Wood shingles that form a pseudo pediment have been placed beneath the end gable rooflines. Windows and the door are intact but in poor condition. The owner placed a trailer on the same property. The cabin is no longer used.

8. SIGNIFICANCE - Phelps County Survey - Boston Log Cabin

PERIOD

☐ prehistoric
☐ 1400-1499
☐ 1500-1599
☐ 1600-1699
☐ 1700-1799
☐ 1800-1899
☒ 1900-

AREAS OF SIGNIFICANCE - CHECK AND JUSTIFY BELOW

<input type="checkbox"/> archeology - prehistoric	<input type="checkbox"/> community planning	<input type="checkbox"/> landscape architecture	<input type="checkbox"/> religion
<input type="checkbox"/> archeology - historic	<input type="checkbox"/> conservation	<input type="checkbox"/> law	<input type="checkbox"/> science
<input type="checkbox"/> agriculture	<input type="checkbox"/> economics	<input type="checkbox"/> literature	<input type="checkbox"/> sculpture
<input checked="" type="checkbox"/> architecture	<input type="checkbox"/> education	<input type="checkbox"/> military	<input type="checkbox"/> social / humanitarian
<input type="checkbox"/> art	<input type="checkbox"/> engineering	<input type="checkbox"/> music	<input type="checkbox"/> theater
<input type="checkbox"/> commerce	<input type="checkbox"/> exploration / settlement	<input type="checkbox"/> philosophy	<input type="checkbox"/> transportation
<input type="checkbox"/> communications	<input type="checkbox"/> industry	<input type="checkbox"/> politics / government	<input type="checkbox"/> other (specify)
	<input type="checkbox"/> invention		

SPECIFIC DATES

Circa 1926

BUILDER / ARCHITECT

Bud Anderson

STATEMENT OF SIGNIFICANCE (IN ONE PARAGRAPH)

Architecture - The Boston log cabin is an example of Ozark log cabin architecture.

9. MAJOR BIBLIOGRAPHICAL REFERENCES

Evelyn Beasley
 Box 11
 Wesco

Mrs. Everett Hutton
 Wesco

10. GEOGRAPHICAL DATA

ACREAGE OF PROPERTY 60 acres QUADRANGLE NAME Cook Station Quad SCALE 1:24000
 UTM REFERENCES

A	<u>1</u> <u>5</u> <u>6</u> <u>3</u> <u>7</u> <u>9</u> <u>0</u> <u>0</u>	<u>4</u> <u>1</u> <u>9</u> <u>1</u> <u>0</u> <u>0</u> <u>0</u>	B	<u> </u> <u> </u> <u> </u> <u> </u> <u> </u> <u> </u> <u> </u> <u> </u>	<u> </u> <u> </u> <u> </u> <u> </u> <u> </u> <u> </u> <u> </u> <u> </u>	
	ZONE EASTING	NORTHING		ZONE EASTING	NORTHING	
C	<u> </u> <u> </u> <u> </u> <u> </u> <u> </u> <u> </u> <u> </u> <u> </u>	<u> </u> <u> </u> <u> </u> <u> </u> <u> </u> <u> </u> <u> </u> <u> </u>	D	<u> </u> <u> </u> <u> </u> <u> </u> <u> </u> <u> </u> <u> </u> <u> </u>	<u> </u> <u> </u> <u> </u> <u> </u> <u> </u> <u> </u> <u> </u> <u> </u>	

VERBAL BOUNDARY DESCRIPTION AND JUSTIFICATION The Boston log cabin is located in the Union township at the above referenced UTM coordinates. This location recognizes the building and the parameter of the grounds upon which it rests.

11. FORM PREPARED BY

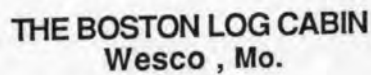
NAME / TITLE Barbara S. Black - Assistant Historic Preservation Coordinator

ORGANIZATION Meramec Regional Planning Commission

ADDRESS 101 West Tenth Street, Rolla, Missouri 65401

DATE 1-16-86

7759 IV NW
INDIAN SPRINGS



CR. AS-001176

U. S. G. S. 7.5 Minute Topographic Map
Cook Station Quadrangle
Scale: 1:24,000

UTM REFERENCES
Zone: 15
Easting: 637900
Northing: 4191000



MISSOURI OFFICE OF HISTORIC PRESERVATION / INVENTORY SURVEY FORM

1. NAME Wesco Hotel

HISTORIC

AND / OR COMMON

2. LOCATION T36N. R5W. S12.

STREET & NUMBER Wesco Cemetery Rd.

CITY, TOWN Wesco

VICINITY OF Union Township

STATE Missouri

CODE 29

COUNTY Crawford

CODE 055

3. CLASSIFICATION

CATEGORY

OWNERSHIP

STATUS

PRESENT USE

☐ district☐ public☒ occupied☐ agriculture☐ museum☒ building(s)☒ private☐ unoccupied☐ commercial☐ park☐ structure☐ both☐ work in progress☐ educational☒ private residence☐ site

PUBLIC ACQUISITION

ACCESSIBLE

☐ entertainment☐ religious☐ object☐ in process☐ yes: restricted☐ government☐ scientific☐ being considered☐ yes: unrestricted☐ industrial☐ transportation☐ N/A☐ no☐ military☐ other: _____

4. OWNER OF PROPERTY

NAME Everett Hutton

STREET & NUMBER General Delivery Wesco

CITY, TOWN Wesco

VICINITY OF Union township STATE Missouri

5. LOCATION OF LEGAL DESCRIPTION

Assessor's Office
 Phelps County Courthouse
 Rolla, Missouri 65401

6. REPRESENTATION IN EXISTING SURVEYS

TITLE (None)	Determined Eligible?	Yes	No	Federal	State	County	Local

7. DESCRIPTION

CONDITION

☐ excellent☐ deteriorated

CHECK ONE

☐ unaltered

CHECK ONE

☒ original site☒ good☐ ruins☒ altered☐ moved

date Jan. 15, 1986

☐ fair☐ unexposed

DESCRIBE THE PRESENT AND ORIGINAL (IF KNOWN) PHYSICAL APPEARANCE

The Wesco hotel is a two story building with alterations. The building has a high hip roof and a semi wraparound porch with a shed roofline. There is a side room addition with a shed slope roof. The roof has been covered with shingles and the exterior wall has been covered with clapboard. There are modern black window shutters that have been attached. The foundation is of cement ; it does not have a basement. There are five rooms and a bath downstairs and four bedrooms and a bath upstairs. The Huttons' have added the side brick chimney since living here.

8. SIGNIFICANCE - Phelps County Survey - Wesco Hotel

PERIOD	AREAS OF SIGNIFICANCE - CHECK AND JUSTIFY BELOW			
<input type="checkbox"/> prehistoric	<input type="checkbox"/> archeology - prehistoric	<input checked="" type="checkbox"/> community planning	<input type="checkbox"/> landscape architecture	<input type="checkbox"/> religion
<input type="checkbox"/> 1400-1499	<input type="checkbox"/> archeology - historic	<input type="checkbox"/> conservation	<input type="checkbox"/> law	<input type="checkbox"/> science
<input type="checkbox"/> 1500-1599	<input type="checkbox"/> agriculture	<input type="checkbox"/> economics	<input type="checkbox"/> literature	<input type="checkbox"/> sculpture
<input type="checkbox"/> 1600-1699	<input type="checkbox"/> architecture	<input type="checkbox"/> education	<input type="checkbox"/> military	<input type="checkbox"/> social / humanitarian
<input type="checkbox"/> 1700-1799	<input type="checkbox"/> art	<input type="checkbox"/> engineering	<input type="checkbox"/> music	<input type="checkbox"/> theater
<input type="checkbox"/> 1800-1899	<input checked="" type="checkbox"/> commerce	<input type="checkbox"/> exploration / settlement	<input type="checkbox"/> philosophy	<input type="checkbox"/> transportation
<input checked="" type="checkbox"/> 1900-	<input type="checkbox"/> communications	<input type="checkbox"/> industry	<input type="checkbox"/> politics / government	<input type="checkbox"/> other (specify)
		<input type="checkbox"/> invention		

SPECIFIC DATES Circa 1931

BUILDER / ARCHITECT Mr. Bowers & Wife

STATEMENT OF SIGNIFICANCE (IN ONE PARAGRAPH)

Commerce/Planning - At one time Wesco was a thriving community and had two hotels to serve travelers passing through on the railroad line. The other hotel was torn down in 1940 and this hotel was turned into a private residence in the 1950 s.

9. MAJOR BIBLIOGRAPHICAL REFERENCES

Mrs. Everett Hutton

History of Crawford and Cuba
by James Ira BreuerMrs. Evelyn Beasley
Box 11
Wesco, MO 65586**10. GEOGRAPHICAL DATA**

ACREAGE OF PROPERTY 1.5 acres QUADRANGLE NAME Cook Station Quad SCALE 1:24000
UTM REFERENCES

A

15

638000

41900000

ZONE

EASTING

NORTHING

B

ZONE

EASTING

NORTHING

C

D

VERBAL BOUNDARY DESCRIPTION AND JUSTIFICATION The Hutton house is located in Union township at the above referenced UTM coordinates. This location recognizes the building and the parameter of the grounds upon which it rests.

11. FORM PREPARED BY

NAME / TITLE Barbara S. Black - Assistant Historic Preservation Coordinator

ORGANIZATION Meramec Regional Planning Commission

ADDRESS 101 West Tenth Street, Rolla, Missouri 65401

DATE 1-15-86

Topographic map showing the area around the Wesco Hotel. The map includes contour lines, the St. Louis River, and various landmarks such as Wesco Cem, Iron Pit, and Spring. The map is overlaid with a grid showing coordinates 27°30' and 38°W. A scale bar indicates 6 miles to the Missouri River.

CR-AS-001-177

UTM REFERENCES
Zone: 15
Easting: 638000
Northing: 4190000



MISSOURI OFFICE OF HISTORIC PRESERVATION / INVENTORY SURVEY FORM

1. NAME Wesco Store & Post Office

HISTORIC

AND / OR COMMON

2. LOCATION T36N. R5W. S12.

STREET & NUMBER Wesco Rd.

CITY, TOWN Wesco

VICINITY OF Union township

STATE Missouri

CODE 29

COUNTY Crawford

CODE 055

3. CLASSIFICATION

CATEGORY

☐ district☒ building(s)☐ structure☐ site☐ object

OWNERSHIP

☐ public☒ private☐ both

PUBLIC ACQUISITION

☐ in process☐ being considered☐ N/A

STATUS

☒ occupied☐ unoccupied☐ work in progress

ACCESSIBLE

☐ yes: restricted☐ yes: unrestricted☐ no

PRESENT USE

☐ agriculture☐ commercial☐ educational☐ entertainment☐ government☐ industrial☐ military☐ museum☐ park☒ private residence☐ religious☐ scientific☐ transportation☐ other: _____

4. OWNER OF PROPERTY

NAME Bob Herbert

STREET & NUMBER

CITY, TOWN St. Louis

VICINITY OF Union township STATE Missouri

5. LOCATION OF LEGAL DESCRIPTION

Assessor's Office
 Phelps County Courthouse
 Rolla, Missouri 65401

6. REPRESENTATION IN EXISTING SURVEYS

TITLE (None)	Determined Eligible?	Yes	No	Federal	State	County	Local

7. DESCRIPTION

CONDITION

☐ excellent☐ good☒ fair☐ deteriorated☐ ruins☐ unexposed

CHECK ONE

☒ unaltered☐ altered

CHECK ONE

☒ original site☐ moved

date Jan. 15, 1986

DESCRIBE THE PRESENT AND ORIGINAL (IF KNOWN) PHYSICAL APPEARANCE

This is a one and a half story building that at one time served as the Wesco Post Office & Store; it is no longer used. The post office has been moved to a different location and the store has been closed. The Wesco store has a seamed metal roof and rolled asphalt covering the exterior walls. The roofline is irregular with a combination of gable and shed slope lines. There are double off-centered front doors with irregular sized windows on the first floor. Second story windows are two over two panes. The front porch has a shed slope roof, wooden posts, and a cement floor foundation. There is a side brick chimney. The frame construction is probably of oak; it has a cement foundation. This store is an example of Bungalow architecture with a commercial style influence

8. SIGNIFICANCE - Phelps County Survey - Wesco Store

PERIOD	AREAS OF SIGNIFICANCE - CHECK AND JUSTIFY BELOW			
<input type="checkbox"/> prehistoric	<input type="checkbox"/> archeology - prehistoric	<input type="checkbox"/> community planning	<input type="checkbox"/> landscape architecture	<input type="checkbox"/> religion
<input type="checkbox"/> 1400-1499	<input type="checkbox"/> archeology - historic	<input type="checkbox"/> conservation	<input type="checkbox"/> law	<input type="checkbox"/> science
<input type="checkbox"/> 1500-1599	<input type="checkbox"/> agriculture	<input type="checkbox"/> economics	<input type="checkbox"/> literature	<input type="checkbox"/> sculpture
<input type="checkbox"/> 1600-1699	<input type="checkbox"/> architecture	<input type="checkbox"/> education	<input type="checkbox"/> military	<input type="checkbox"/> social / humanitarian
<input type="checkbox"/> 1700-1799	<input type="checkbox"/> art	<input type="checkbox"/> engineering	<input type="checkbox"/> music	<input type="checkbox"/> theater
<input type="checkbox"/> 1800-1899	<input checked="" type="checkbox"/> commerce	<input type="checkbox"/> exploration / settlement	<input type="checkbox"/> philosophy	<input type="checkbox"/> transportation
<input checked="" type="checkbox"/> 1900-	<input type="checkbox"/> communications	<input type="checkbox"/> industry	<input type="checkbox"/> politics / government	<input type="checkbox"/> other (specify)
		<input type="checkbox"/> invention		

SPECIFIC DATES Circa 1915 BUILDER / ARCHITECT Melvin Ernie

STATEMENT OF SIGNIFICANCE (IN ONE PARAGRAPH)

Commerce - The Wesco Post Office & Store served the Wesco community for many years; it went out of business 12 years ago.

9. MAJOR BIBLIOGRAPHICAL REFERENCES

Evelyn Beasley
Box 11
Wesco

10. GEOGRAPHICAL DATA

ACREAGE OF PROPERTY one lot size QUADRANGLE NAME Cook Station Quad SCALE 1:24000
UTM REFERENCES

A	1 5	6 3 7 9 8 0	4 1 9 1 1 2 0	B								
	ZONE	EASTING	NORTHING		ZONE	EASTING	NORTHING					
C				D								

VERBAL BOUNDARY DESCRIPTION AND JUSTIFICATION The Wesco Store is located in Union township at the above referenced UTM coordinates. This location recognizes the building and the parameter of the grounds upon which it rests.

11. FORM PREPARED BY

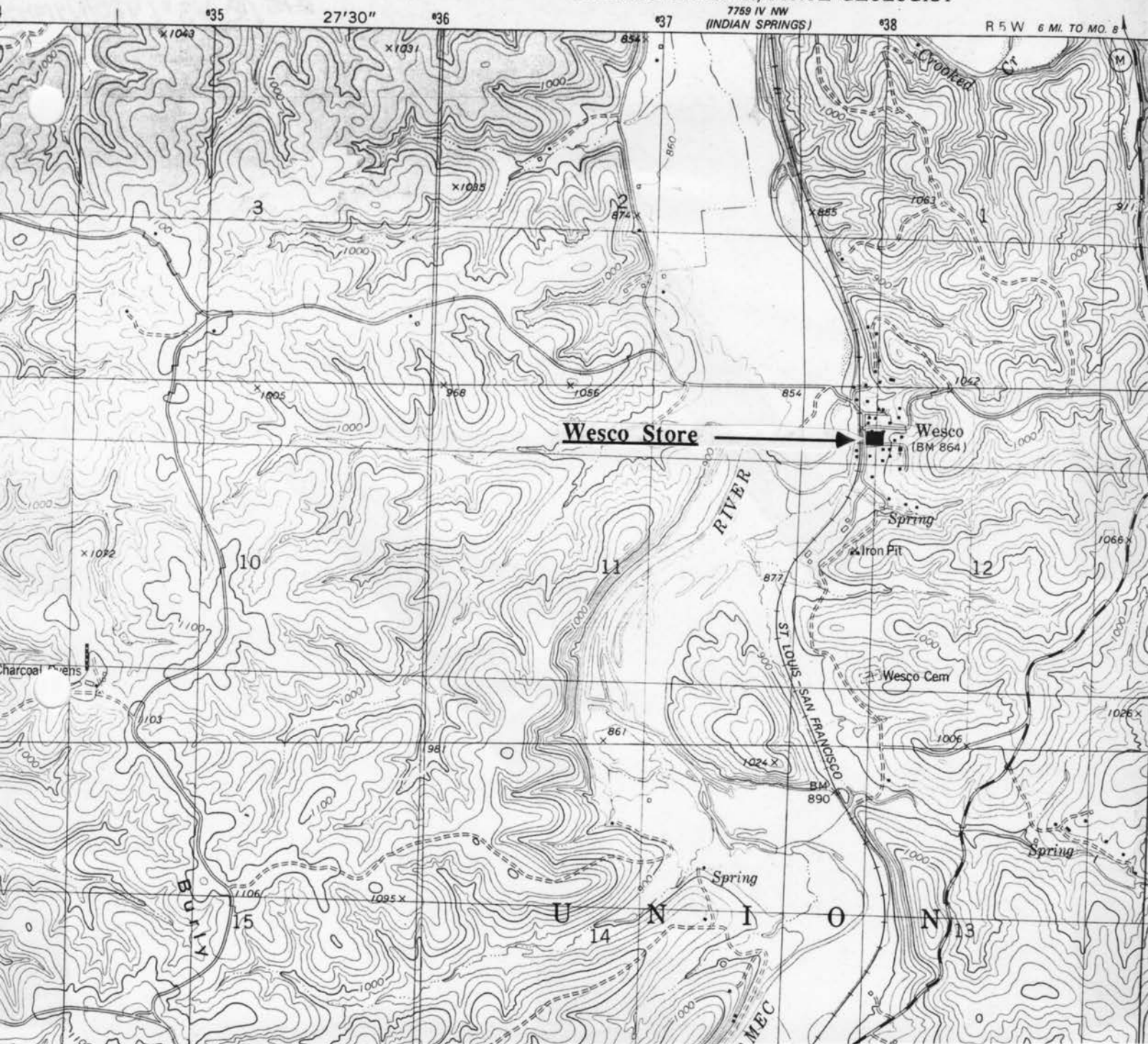
NAME / TITLE Barbara S. Black - Assistant Historic Preservation Coordinator

ORGANIZATION Meramec Regional Planning Commission

ADDRESS 101 West Tenth Street, Rolla, Missouri 65401

DATE 1-15-86

STATE OF MISSOURI
DEPARTMENT OF NATURAL RESOURCES
WALLACE B. HOWE, STATE GEOLOGIST



THE WESCO STORE & POST OFFICE
Wesco, Mo.

CR-AS-04-178

(Crawford County Survey)

U. S. G. S. 7.5 Minute Topographic Map
Cook Station Quadrangle
Scale: 1:24,000

UTM REFERENCES
Zone: 15
Easting: 637980
Northing: 4191120



MISSOURI OFFICE OF HISTORIC PRESERVATION / INVENTORY SURVEY FORM

1. NAME Wesco Store (Moreland)

HISTORIC

AND / OR COMMON

2. LOCATION T36N. R5W. S12.

STREET & NUMBER Wesco Rd.

CITY, TOWN Wesco

VICINITY OF Union township

STATE Missouri

CODE 29

COUNTY Crawford

CODE 055

3. CLASSIFICATION

CATEGORY	OWNERSHIP	STATUS	PRESENT USE	
<input type="checkbox"/> district	<input type="checkbox"/> public	<input type="checkbox"/> occupied	<input type="checkbox"/> agriculture	<input type="checkbox"/> museum
<input checked="" type="checkbox"/> building(s)	<input checked="" type="checkbox"/> private	<input checked="" type="checkbox"/> unoccupied	<input type="checkbox"/> commercial	<input type="checkbox"/> park
<input type="checkbox"/> structure	<input type="checkbox"/> both	<input type="checkbox"/> work in progress	<input type="checkbox"/> educational	<input type="checkbox"/> private residence
<input type="checkbox"/> site	PUBLIC ACQUISITION	ACCESSIBLE	<input type="checkbox"/> entertainment	<input type="checkbox"/> religious
<input type="checkbox"/> object	<input type="checkbox"/> in process	<input type="checkbox"/> yes: restricted	<input type="checkbox"/> government	<input type="checkbox"/> scientific
	<input type="checkbox"/> being considered	<input type="checkbox"/> yes: unrestricted	<input type="checkbox"/> industrial	<input type="checkbox"/> transportation
	<input type="checkbox"/> N/A	<input type="checkbox"/> no	<input type="checkbox"/> military	<input type="checkbox"/> other: _____

4. OWNER OF PROPERTY

NAME Bill Moreland

STREET & NUMBER

CITY, TOWN Fenton

VICINITY OF St. Louis

STATE Missouri

5. LOCATION OF LEGAL DESCRIPTION

Assessor's Office
Phelps County Courthouse
Rolla, Missouri 65401

6. REPRESENTATION IN EXISTING SURVEYS

TITLE (None)	Determined Eligible?	Yes	No	Federal	State	County	Local
--------------	----------------------	-----	----	---------	-------	--------	-------

7. DESCRIPTION

CONDITION		CHECK ONE	CHECK ONE	
<input type="checkbox"/> excellent	<input type="checkbox"/> deteriorated	<input type="checkbox"/> unaltered	<input checked="" type="checkbox"/> original site	
<input type="checkbox"/> good	<input type="checkbox"/> ruins	<input checked="" type="checkbox"/> altered	<input type="checkbox"/> moved	date Jan. 15, 1986
<input checked="" type="checkbox"/> fair	<input type="checkbox"/> unexposed			

DESCRIBE THE PRESENT AND ORIGINAL (IF KNOWN) PHYSICAL APPEARANCE

The original section of the Wesco store is of a basic square plan shape; however, a rear open shed addition has been added which is used as a garage/storage area. The roofline of the Wesco store is a medium pitch gable with a pseudo pediment formed by the application of weatherboard siding. The front porch has a shed slope roof of tin; the columns are of iron and the elevated front porch has a foundation of cement. The front centered double doors are recessed within the body of the the building and are flanked by projecting commercial windows with lower wooden panels. The side exterior walls are covered with green galvanized tin. There is a side entry wood paneled door of wood with minute scroll design. The Wesco store is an example of commercial style architecture with a Greek Revival influence.

8. SIGNIFICANCE - Crawford County Survey - Wesco Store (Moreland)

PERIOD	AREAS OF SIGNIFICANCE - CHECK AND JUSTIFY BELOW			
<input type="checkbox"/> prehistoric	<input type="checkbox"/> archeology - prehistoric	<input type="checkbox"/> community planning	<input type="checkbox"/> landscape architecture	<input type="checkbox"/> religion
<input type="checkbox"/> 1400-1499	<input type="checkbox"/> archeology - historic	<input type="checkbox"/> conservation	<input type="checkbox"/> law	<input type="checkbox"/> science
<input type="checkbox"/> 1500-1599	<input type="checkbox"/> agriculture	<input type="checkbox"/> economics	<input type="checkbox"/> literature	<input type="checkbox"/> sculpture
<input type="checkbox"/> 1600-1699	<input type="checkbox"/> architecture	<input type="checkbox"/> education	<input type="checkbox"/> military	<input type="checkbox"/> social / humanitarian
<input type="checkbox"/> 1700-1799	<input type="checkbox"/> art	<input type="checkbox"/> engineering	<input type="checkbox"/> music	<input type="checkbox"/> theater
<input checked="" type="checkbox"/> 1800-1899	<input checked="" type="checkbox"/> commerce	<input type="checkbox"/> exploration / settlement	<input type="checkbox"/> philosophy	<input type="checkbox"/> transportation
<input type="checkbox"/> 1900-	<input type="checkbox"/> communications	<input type="checkbox"/> industry	<input type="checkbox"/> politics / government	<input type="checkbox"/> other (specify)
		<input type="checkbox"/> invention		

SPECIFIC DATES late 1890's BUILDER / ARCHITECT Asher brothers

STATEMENT OF SIGNIFICANCE (IN ONE PARAGRAPH)

Commerce - The Wesco store was once a large store which had a thriving business in Wesco. It went out of business 20 years ago.

9. MAJOR BIBLIOGRAPHICAL REFERENCES

Evelyn Beasley
Box 11
Wesco, MO

The History of Crawford County and Cuba
by James Ira Breuer

10. GEOGRAPHICAL DATA

ACREAGE OF PROPERTY one lot QUADRANGLE NAME Cook Station Quad SCALE 1:24000
UTM REFERENCES

<p>A</p> <table border="1" style="display: inline-table; text-align: center;"> <tr><td>1</td><td>5</td></tr> <tr><td>6</td><td>3</td></tr> <tr><td>7</td><td>9</td></tr> <tr><td>2</td><td>0</td></tr> </table> <table border="1" style="display: inline-table; text-align: center;"> <tr><td>4</td><td>1</td></tr> <tr><td>9</td><td>1</td></tr> <tr><td>1</td><td>2</td></tr> <tr><td>0</td><td></td></tr> </table>	1	5	6	3	7	9	2	0	4	1	9	1	1	2	0		<p>B</p> <table border="1" style="display: inline-table; text-align: center;"> <tr><td></td><td></td><td></td><td></td><td></td><td></td><td></td><td></td><td></td><td></td></tr> <tr><td></td><td></td><td></td><td></td><td></td><td></td><td></td><td></td><td></td><td></td></tr> </table>																								
1	5																																								
6	3																																								
7	9																																								
2	0																																								
4	1																																								
9	1																																								
1	2																																								
0																																									
<p>ZONE EASTING NORTHING</p>	<p>ZONE EASTING NORTHING</p>																																								
<p>C</p> <table border="1" style="display: inline-table; text-align: center;"> <tr><td></td><td></td><td></td><td></td><td></td><td></td><td></td><td></td><td></td><td></td></tr> <tr><td></td><td></td><td></td><td></td><td></td><td></td><td></td><td></td><td></td><td></td></tr> </table>																					<p>D</p> <table border="1" style="display: inline-table; text-align: center;"> <tr><td></td><td></td><td></td><td></td><td></td><td></td><td></td><td></td><td></td><td></td></tr> <tr><td></td><td></td><td></td><td></td><td></td><td></td><td></td><td></td><td></td><td></td></tr> </table>																				

VERBAL BOUNDARY DESCRIPTION AND JUSTIFICATION The Wesco store is located in Union township at the above referenced UTM coordinates. This location recognizes the building and the parameter of the grounds upon which it rests.

11. FORM PREPARED BY

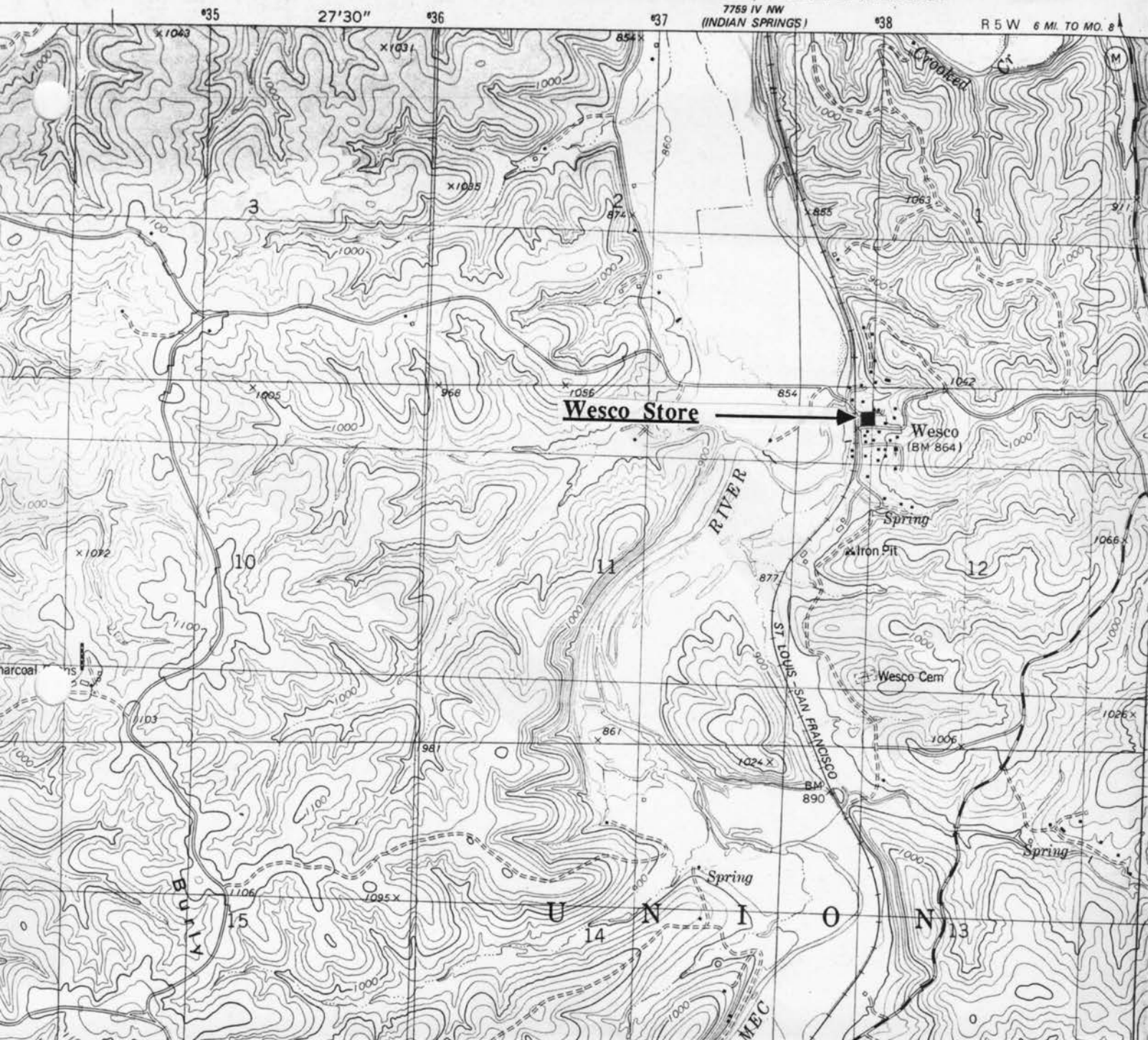
NAME / TITLE Barbara S. Black - Assistant Historic Preservation Coordinator

ORGANIZATION Meramec Regional Planning Commission

ADDRESS 101 West Tenth Street, Rolla, Missouri 65401

DATE 1-15-86

STATE OF MISSOURI
DEPARTMENT OF NATURAL RESOURCES
WALLACE B. HOWE, STATE GEOLOGIST



THE WESCO STORE
Wesco, Mo.

CR-AS-001-179

(Crawford County Survey)

U. S. G. S. 7.5 Minute Topographic Map
Cook Station Quadrangle
Scale: 1:24,000

UTM REFERENCES
Zone: 15
Easting: 637920
Northing: 4191120



MISSOURI OFFICE OF HISTORIC PRESERVATION / INVENTORY SURVEY FORM

1. NAME Westover Scale House

HISTORIC

AND / OR COMMON

2. LOCATION T37N. R3W. S14.

STREET & NUMBER

CITY, TOWN Westover

VICINITY OF Courtois Township

STATE Missouri

CODE 29

COUNTY Crawford

CODE 055

3. CLASSIFICATION

CATEGORY

☐ district☐ building(s)☒ structure☐ site☐ object

OWNERSHIP

☐ public☒ private☐ both

PUBLIC ACQUISITION

☐ in process☐ being considered☐ N/A

STATUS

☐ occupied☒ unoccupied☐ work in progress

ACCESSIBLE

☐ yes: restricted☐ yes: unrestricted☐ no

PRESENT USE

☐ agriculture☐ commercial☐ educational☐ entertainment☐ government☐ industrial☐ military☐ museum☐ park☐ private residence☐ religious☐ scientific☐ transportation☐ other: _____

4. OWNER OF PROPERTY

NAME

STREET & NUMBER

CITY, TOWN

VICINITY OF

STATE Missouri

5. LOCATION OF LEGAL DESCRIPTION

Assessor's Office
 Phelps County Courthouse
 Rolla, Missouri 65401

6. REPRESENTATION IN EXISTING SURVEYS

TITLE (None)	Determined Eligible?	Yes	No	Federal	State	County	Local

7. DESCRIPTION

CONDITION

☐ excellent☐ good☐ fair☒ deteriorated☐ ruins☐ unexposed

CHECK ONE

☒ unaltered☐ altered

CHECK ONE

☒ original site☐ moved

date Jan. 1986

DESCRIBE THE PRESENT AND ORIGINAL (IF KNOWN) PHYSICAL APPEARANCE

This building was used as the scale house for the grain processed from the Westover grist mill. It has a tin roof and wood siding. Its architectural style is Utilitarian.

8. SIGNIFICANCE - Crawford County Survey - Westover Scale Hose

PERIOD	AREAS OF SIGNIFICANCE - CHECK AND JUSTIFY BELOW				
<input type="checkbox"/> prehistoric	<input type="checkbox"/> archeology - prehistoric	<input type="checkbox"/> community planning	<input type="checkbox"/> landscape architecture	<input type="checkbox"/> religion	
<input type="checkbox"/> 1400-1499	<input type="checkbox"/> archeology - historic	<input type="checkbox"/> conservation	<input type="checkbox"/> law	<input type="checkbox"/> science	
<input type="checkbox"/> 1500-1599	<input checked="" type="checkbox"/> agriculture	<input type="checkbox"/> economics	<input type="checkbox"/> literature	<input type="checkbox"/> sculpture	
<input type="checkbox"/> 1600-1699	<input type="checkbox"/> architecture	<input type="checkbox"/> education	<input type="checkbox"/> military	<input type="checkbox"/> social / humanitarian	
<input type="checkbox"/> 1700-1799	<input type="checkbox"/> art	<input type="checkbox"/> engineering	<input type="checkbox"/> music	<input type="checkbox"/> theater	
<input type="checkbox"/> 1800-1899	<input type="checkbox"/> commerce	<input type="checkbox"/> exploration / settlement	<input type="checkbox"/> philosophy	<input type="checkbox"/> transportation	
<input checked="" type="checkbox"/> 1900-	<input type="checkbox"/> communications	<input type="checkbox"/> industry	<input type="checkbox"/> politics / government	<input type="checkbox"/> other (specify)	
		<input type="checkbox"/> invention			

SPECIFIC DATES Circa 1900 BUILDER / ARCHITECT Unknown

STATEMENT OF SIGNIFICANCE (IN ONE PARAGRAPH)

Agriculture - This building served as the scale house for the Westover grist mill.

9. MAJOR BIBLIOGRAPHICAL REFERENCES

History of Crawford County and Cuba, Mo.
by James Ira Breuer

10. GEOGRAPHICAL DATA

ACREAGE OF PROPERTY Unknown QUADRANGLE NAME Huzzah Quad SCALE 1:24000
UTM REFERENCES

<p>A</p> <table border="1" style="display: inline-table; border-collapse: collapse;"> <tr> <td>1</td><td>5</td><td>6</td><td>5</td><td>6</td><td>0</td><td>4</td><td>0</td> <td>4</td><td>1</td><td>9</td><td>8</td><td>5</td><td>0</td><td>0</td> </tr> </table> <p>ZONE EASTING NORTHING</p>	1	5	6	5	6	0	4	0	4	1	9	8	5	0	0	<p>B</p> <table border="1" style="display: inline-table; border-collapse: collapse;"> <tr> <td></td><td></td><td></td><td></td><td></td><td></td><td></td><td></td> <td></td><td></td><td></td><td></td><td></td><td></td><td></td> </tr> </table> <p>ZONE EASTING NORTHING</p>															
1	5	6	5	6	0	4	0	4	1	9	8	5	0	0																	
<p>C</p> <table border="1" style="display: inline-table; border-collapse: collapse;"> <tr> <td></td><td></td><td></td><td></td><td></td><td></td><td></td><td></td> <td></td><td></td><td></td><td></td><td></td><td></td><td></td> </tr> </table>																<p>D</p> <table border="1" style="display: inline-table; border-collapse: collapse;"> <tr> <td></td><td></td><td></td><td></td><td></td><td></td><td></td><td></td> <td></td><td></td><td></td><td></td><td></td><td></td><td></td> </tr> </table>															

VERBAL BOUNDARY DESCRIPTION AND JUSTIFICATION The Westover scale house is located in Courtois township at the above referenced UTM coordinates. This location recognizes the building and the parameter of the grounds upon which it rests.

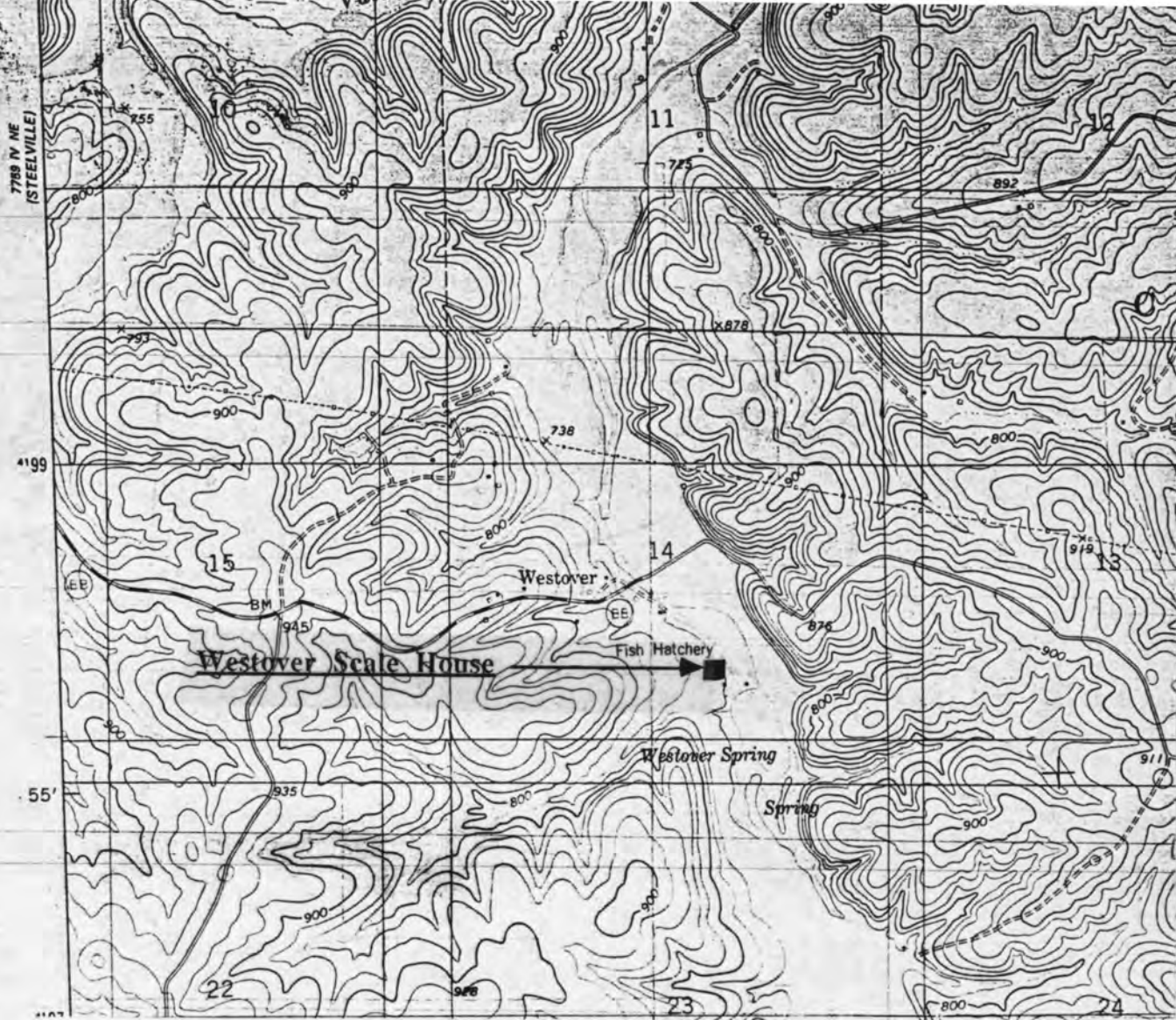
11. FORM PREPARED BY

NAME / TITLE Barbara S. Black - Assistant Historic Preservation Coordinator

ORGANIZATION Meramec Regional Planning Commission

ADDRESS 101 West Tenth Street, Rolla, Missouri 65401

DATE 1-26-86



CR-AS-001-180

WESTOVER SCALE HOUSE
Westover, Mo.

(Crawford County Survey)

U. S. G. S. 7.5 Minute Topographic Map
Huzzah Quadrangle
Scale: 1:24,000

UTM REFERENCES
Zone: 15
Easting: 656040
Northing: 4198500

